

**DRAFT**  
**Contamination Screening**  
**Evaluation Report**

Tampa Hillsborough Expressway Authority  
(THEA)  
Selmon Expressway  
I-4 Connector to US 301  
Hillsborough County, Florida

March 25, 2024



# CONTENTS

1.0	INTRODUCTION.....	3
2.0	PROJECT DESCRIPTION .....	3
3.0	METHODOLOGY.....	3
3.1	<i>DATA COLLECTION</i> .....	3
3.2	<i>POTENTIAL IMPACT DETERMINATION</i> .....	6
3.2.1	No Risk.....	6
3.2.2	Low Risk.....	6
3.2.3	Medium Risk.....	6
3.2.4	High Risk.....	6
4.0	LAND USES.....	7
4.1	<i>PREVIOUS LAND USE</i> .....	7
4.2	<i>CURRENT CONDITIONS</i> .....	8
5.0	HYDROLOGIC FEATURES .....	8
6.0	PROJECT IMPACTS.....	8
6.1	<i>REVIEW OF READILY AVAILABLE RECORDS</i> .....	9
6.2	<i>MEDIUM/HIGH RISK POTENTIAL SITES</i> .....	36
7.0	CONCLUSIONS AND RECOMMENDATIONS.....	36
8.0	REFERENCES.....	36

## **FIGURES**

FIGURE 1 – SITE CORRIDOR BOUNDARY MAP

FIGURE 2 – FLORIDA LAND USE, COVER, AND FORMS CLASSIFICATION SYSTEM MAP

FIGURE 3 – POTENTIAL CONTAMINATION SITES

## **APPENDICES**

APPENDIX A – ERIS REPORTS

    DATABASE REPORT

    HISTORICAL AERIALS

    TOPOGRAPHIC MAPS

APPENDIX B – ONLINE DATABASE SEARCHES

APPENDIX C – SITE PHOTOGRAPHS

## **1.0 INTRODUCTION**

In accordance with the Florida Department of Transportation (FDOT) Project Development and Environment (PD&E) Manual Part 2, Chapter 20 (effective July 1, 2020), this Contamination Evaluation Screening was conducted to evaluate an approximately 6.17-mile segment of the Selmon Expressway, from the I-4 Connector to US 301 (“Project Site”). The project limits are within the County of Hillsborough, as shown in **Figure 1**.

The purpose of this report is to document historical and environmental regulatory information that would be indicative of potential environmental hazards in connection with the Project Site. This report identifies and evaluates known or potential contamination sites within or adjacent to the project area that may affect implementation of the project.

## **2.0 PROJECT DESCRIPTION**

The Tampa Hillsborough Expressway Authority (THEA) is conducting a Project Development and Environment (PD&E) Study to evaluate the needs, costs, and effects of constructing improvements that will increase traffic capacity and safety on the Selmon Expressway (SR 618) from the I-4 Connector to US 301 in Hillsborough County (Figure 1). The project involves adding an additional lane in each direction along the mainline Selmon Expressway (SR 618) from the I-4 Connector to US 301. The total project length is 6.17 miles.

Within the project limits, the Selmon Expressway generally provides two or three lanes in each direction along the local lanes with access to the I-4 Connector, 50th Street, 78th Street and US 301. The REL is generally located in the median of the Selmon Expressway with three lanes from Downtown Tampa to Palm River Road and two lanes from Palm River Road across I-75 and into Brandon. The REL provides additional system capacity to the peak direction of traffic with access available to westbound traffic in the morning and eastbound traffic in the afternoon. When the project is completed, the local lanes would provide three to four lanes in each direction.

## **3.0 METHODOLOGY**

### **3.1 DATA COLLECTION**

A preliminary evaluation of was conducted to determine potential contamination from properties or operations located within the vicinity of the project alternatives. This evaluation consisted of the following tasks:

- A. A search of the online resources provided by the U.S. Environmental Protection Agency (EPA) and the Florida Department of Environmental Protection (FDEP). The EPA Enforcement and Compliance History Online (ECHO) system supplies information on hazardous waste and National Priority List (NPL, Superfund) sites, and the FDEP Map Direct resource provides online viewing of site-specific regulated facilities within the State of Florida.

- B. A review of the Database Report generated by ERIS, which includes a search of the following thirty-five (35) Federal and twenty-two (22) State standard search radii databases (listed below) and an additional thirty-three (33) Federal and fifteen (15) State databases within a 1/2-mile radius of the project corridor (i.e., the project study area):

Federal

- Formerly Utilized Sites Remedial Action Program (DOE FUSRAP)
- National Priorities List (NPL)
- National Priorities List - Proposed (PROPOSED NPL)
- Deleted NPL (DELETED NPL)
- SEMS List 8R Active Site Inventory (SEMS)
- SEMS List 8R Archive Sites (SEMS ARCHIVE)
- Inventory of Open Dumps, June 1985 (ODI)
- EPA Report of the Status of Open Dumps on Indian Lands (IODI)
- Comprehensive Environmental Response, Compensation, and Liability Information System (CERCLIS)
- CERCLIS – No Further Action Planned (CERCLIS NFRAP)
- CERCLIS Liens (CERCLIS LIENS)
- RCRA CORRACTS - Corrective Action (RCRA CORRACTS)
- RCRA non-CORRACTS TSD Facilities (RCRA TSD)
- RCRA Generator List (RCRA LQG)
- RCRA Small Quantity Generator List (RCRA SQG)
- RCRA Conditionally Exempt and Very Small Quantity Generators List (RCRA VSQG)
- RCRA Non-Generators (RCRA NON GEN)
- RCRA Sites with Controls (RCRA CONTROLS)
- Federal Engineering Controls – ECs (FED ENG)
- Federal Institutional Controls – ICs (FED INST)
- Land Use Control Information System (LUCIS)
- Institutional Control Boundaries at NPL sites (NPL IC)
- Emergency Response Notification System (ERNS 1982 TO 1986)
- Emergency Response Notification System (ERNS 1987 TO 1989)
- Emergency Response Notification System (ERNS)
- The Assessment, Cleanup, and Redevelopment Exchange System (ACRES) Brownfield Database (FED BROWNFIELDS)
- FEMA Underground Storage Tank Listing (FEMA UST)
- Facility Response Plan (FRP)
- Delisted Facility Response Plan (DELISTED FRP)
- Historical Gas Stations (HIST GAS STATIONS)
- Petroleum Refineries (REFN)

- Petroleum Product and Crude Oil Rail Terminals (BULK TERMINAL)
- LIEN of Property (SEMS LIEN)
- Superfund Decision Documents (SUPERFUND ROD)

### State

- Superfund Waste Cleanup & State-Funded Action Sites (SHWS)
  - Delisted State-Funded Action Sites (DELISTED SHWS)
  - ERIC Waste Cleanup (ERIC)
  - Florida Department of Environmental Protection Cleanup Sites (CLEANUP DEP)
  - Waste Cleanup Responsible Party Sites (WCRPS)
  - Delisted Waste Cleanup Sites (DELISTED WCP)
  - Solid Waste Facilities and Landfills (SWF/LF)
  - Leaking Tanks (LST)
  - Delisted Leaking Tanks (DELISTED LST)
  - Underground Storage Tanks (UST)
  - Aboveground Storage Tanks (AST)
  - Storage Tank Facilities (TANK)
  - Delisted AST UST Storage Tanks (DEL UST AST TANK)
  - Delisted Storage Tanks (DEL STORAGE TANK)
  - Federal Facilities Listing (FF TANKS)
  - Storage Tank/Contaminated Facilities Search (STCS)
  - Institutional Controls Registry (INST)
  - Engineering Controls (ENG)
  - Voluntary Cleanup Sites (VCP)
  - Brownfield Sites (BROWNFIELDS)
  - Brownfield Areas (BROWNFIELD AREA)
  - Hazardous Waste Facility List (HAZ WASTE FAC)
- C. A review of historical aerial photographs of the project study area, dated 1938, 1950, 1957, 1965, 1969, 1979, 1987, 1995, 1999, 2007, 2013, and 2019 provided by GeoSearch.
- D. A review of historical topographic maps for the project study area, dated 1943, 1956, 1969, 1981, 1987, 1995, and 2012, provided by GeoSearch.
- E. Visual reconnaissance of the project study area was conducted on July 11, 17, and 18<sup>th</sup> and October 11, 2023 by environmental staff members from Kimley-Horn and Associates, Inc. to identify sites or areas with indications of past or present contaminant storage, use, generation, or disposal. Potential sites were visually examined to the extent of available access for evidence of possible contamination.

Copies of the ERIS reports are included in **Appendix A**. Fire Insurance Maps (FIMs) were not available for the project study area. Online database review records are provided in **Appendix B**. Site photos are provided in **Appendix C**. Following site reconnaissance and database review, each identified site was evaluated based on the risk assessment rating system described in the FDOT PD&E Manual Volume 2, Chapter 20, effective July 1, 2020, as summarized below.

## **3.2 POTENTIAL IMPACT DETERMINATION**

The contamination rating system is divided into four degrees of risk: No, Low, Medium, and High. This system expresses the degree of concern for potential contamination problems. Known problems may not necessarily present a high cause for concern if the regulatory agencies are aware of the situation and actions, where necessary, are either complete or are underway, and these actions will not have an adverse impact on the proposed project.

The rating can also change based on changes in design, construction activities, construction methods, R/W needs, or other factors when the project progresses from design to construction.

### **3.2.1 No Risk**

A review of available information on the property and a review of the conceptual or design plans indicates there is no potential contamination impact to the project. It is possible that contaminants had been handled on the property. However, findings from the contamination screening evaluation or sampling and testing results indicate that contamination impacts are not expected.

### **3.2.2 Low Risk**

A review of available information indicates that former or current activities on the property have an ongoing contamination issue, has a hazardous waste generator identification (ID) number, or the site stores, handles, or manufactures hazardous materials. However, based on the review of conceptual or design plans and/or findings from the contamination screening evaluation, it is not likely that there would be any contamination impacts to the project.

### **3.2.3 Medium Risk**

After a review of conceptual or design plans and findings from a contamination screening evaluation, a potential contamination impact to the project has been identified. If there is insufficient information (such as regulatory records or site historical documents) to determine as to the potential for contamination impact, and there is reasonable suspicion that contamination may exist, the property should be rated at least as a "Medium". Properties used historically as gasoline stations and which have not been evaluated or assessed by regulatory agencies, sites with abandoned in place underground petroleum storage tanks or currently operating gasoline stations should receive this rating.

### **3.2.4 High Risk**

After a review of all available information and conceptual or design plans, there is appropriate analytical data that shows contamination will substantially impact construction activities, have implications to R/W acquisition or have other potential transfer of contamination related liability.

A recommendation for each site with a rating of medium or high should include a listing of the analytical parameters of concern and media (e.g., soil, groundwater), a discussion of potential involvement with right-of-way acquisition and/or construction and if the site is anticipated to warrant additional (Level II or III) assessment.

## 4.0 LAND USES

Historical land uses were observed from aerial photographs provided by GeoSearch (**Appendix A**). The following is a discussion of the historical use of the project study area.

### 4.1 PREVIOUS LAND USE

For the purposes of this discussion, the western portion of the project area is from the I-4 connector to 78<sup>th</sup> Street, and the eastern portion of the project area is considered from 78<sup>th</sup> Street to US 301.

TIME FRAME	WESTERN PORTION	EASTERN PORTION
Pre-1950	Undeveloped, with the exception of US 41, minor roads, and the Bypass Canal waterway. Further to the west, residences and small commercial businesses are observed along the northern side of the project area.	Undeveloped, with the exception of 78 <sup>th</sup> Street, a drainage canal, Palm River Road, and US 301.
1950-Mid-1960s	Mostly unchanged, with the exception of borrow pits and State Road (SR) 60 along the northern side of the project area.	Mostly unchanged, with the exception of State Road (SR) 60 visible to the north. Some residences and small commercial structures are visible at major roadway intersections.
Mid 1960s to mid-1980s	Bypass Canal waterway is under construction from US 41 to 78 <sup>th</sup> Street. Further light industrial and commercial development is observed along SR 60.	Unchanged until additional residential development is observed on the southern side of the project area.
Mid 1980s to 2010	The current Crosstown Expressway has been constructed, with entry/exit ramps visible at US 41. Several businesses are visible along the SR 60 corridor.	The current Crosstown Expressway has been constructed, with entry/exit ramps visible at Interstate 75, Falkenburg Road, US 301 and 78 <sup>th</sup> Street. Some light industrial/



		warehouse facilities are visible along the northern side of the project corridor.
2010 to present	Appears as it does today, with residential and commercial land use surrounding the project area.	Appears as it does today, with residential and commercial land use surrounding the project area.

## 4.2 CURRENT CONDITIONS

Existing land use within the project corridor was determined through the interpretation of 1" = 500' scale aerial photography and based on field reconnaissance of the project corridor that was conducted on July 11, 17 and 18, and October 11, 2023. Existing land use was mapped based on the Florida Land Use layer data provided by the Southwest Florida Water Management District (SWFWMD) for the project area and is depicted in **Figure 2**.

The existing land use can be generally characterized by primarily residential use to the south and industrial use north of the project area. Tampa Bypass canal is visible adjacent to the south of the project corridor.

## 5.0 HYDROLOGIC FEATURES

There are three principal hydrogeologic units that comprise the ground water system in Hillsborough County. These units include the surficial aquifer system (SAS), the Intermediate Aquifer System (IAS), and Upper Floridan Aquifer System (UFA). The Floridan Aquifer is the significant groundwater source within Hillsborough County. The surficial aquifer system in the county is unconfined and consists of the unconsolidated sediments from the land surface to the clay confining layer, the IAS. The unconsolidated sediments are composed primarily of Holocene to Pliocene age quartz sand, silty sand, and clayey sand. The thickness of the aquifer ranges from less than 1 foot to over 200 feet depending upon the land surface topography and the depth of the underlying clay confining unit. The IAS is present throughout much of the county and consists of permeable sand, limestone, and dolomite of Pliocene to Miocene age. These deposits include the Peace River and Arcadia Formation of the Hawthorn Group as well as undifferentiated Pliocene-age deposits. Underlying the IAS is the Upper Floridan Aquifer which consists of carbonate units ranging in age from Oligocene to Eocene. The units that comprise the UFA include, in descending order, the Suwannee Limestone, the Ocala Limestone and the Avon Park Formation.

*USGS Ground Water Atlas of the United States, Chapter HA 730-G, Alabama, Florida, Georgia, and South Carolina, by James A. Miller, (1990)*

## 6.0 PROJECT IMPACTS

This section describes facilities within the project study area (500-foot corridor buffer) with the potential to impact the proposed project. Per the FDOT PD&E manual, facilities are evaluated within the following search buffers:

1. 500 feet from the ROW line for petroleum, drycleaners, and non-petroleum sites. Corridor projects in heavily industrialized or urbanized areas with dewatering planned near the contaminated sites need to be addressed with FDEP, WMD, or the local delegated program lead.
2. 1,000 feet from the ROW line for non-landfill solid waste sites (such as recycling facilities, transfer stations and debris placement areas).
3. 1/2 mile from the ROW line for CERCLA, National Priorities List (NPL) Superfund sites, or Landfill sites. Include a detailed discussion of these sites if they are expected to potentially impact the project. Coordinate with OGC and environmental permitting agencies, as appropriate.

As described in Table 1 below, there were no non-landfill solid waste sites identified within 1000 feet from the ROW line or CERCLA, NPL Superfund Sites, or Landfill sites identified within ½ mile of the ROW line.

## **6.1 REVIEW OF READILY AVAILABLE RECORDS**

Information from the following online databases was reviewed:

- EPA's Enforcement & Compliance History Online (ECHO)
- EPA's NEPAssist Database
- FDEP's Map Direct Database.
- FDOH's EH Water Well Surveillance Database
- SWFWMD Water Management Information System (WMIS)
- USGS National Water Information System Database (NWIS)

Records of regulated facilities on and surrounding the project corridor were reviewed using the U.S. EPA's ECHO and NEPAssist databases. Several facilities were identified within the search buffers and are discussed further in **Table 3**.

Records of State regulated facilities on or surrounding the subject property were also reviewed using the FDEP's Map Direct database. Several facilities were identified within the search buffers and are discussed in **Table 3**.

Records of well construction permit (WCP) wells within the immediate project area were reviewed using the FDOH's EH Water Well Surveillance, Southwest Florida Water Management District's Water Management Information System (WMIS) database, and the USGS National Water Information System (NWIS) database. No public supply wells were identified on the FDOH Water Well Surveillance Database within 0.5 miles of the project area. Six (6) domestic wells were identified within 0.25 miles of the project area. Should any wells exist within the project corridor that are not in use, or intended to be used, that will be impacted by construction, the wells will need to be properly abandoned.

Copies of the information reviewed are included in **Appendix B**.

**Figure 3** shows the locations of the potential contamination sites, while **Table 1** provides a summary of the sites' contamination concerns and risk evaluation ratings. Approximate distances from the potential contamination site(s) to the proposed right-of-way are also given. Relevant documentation of potential contamination information was available for seventy-nine (79) sites.

**TABLE 1 - POTENTIAL CONTAMINATION SITES SUMMARY**

Site No.	Site ID. per ERIS Radius Report	Facility Name	Location/ Address	County	Facility ID	Distance from ROW	Potential Concern(s)	Site History and Potential Contamination Parameters	Risk Evaluation Rating
001	75	Unknown	Palm River Road & 86th Street, Tampa, FL	Hillsborough	Spills: 12488	Within ROW	Chlorine spill	This listing indicates a spill of 25 pounds of chlorine that occurred as a result of a vehicle accident in October 2001. Based on the type of material and de minimis quantity reportedly spilled, this listing represents <b>No</b> risk.	No Risk
002	29, 30, & 236	Dale Patten Plaza-Crosstown Expressway-FDOT	78th St S, Tampa, FL 33619	Hillsborough	8736812	Within ROW	Diesel AST and Former Diesel UST	The Dale Patten Plaza facility currently contains one 1,000-gallon emergency generator diesel aboveground storage tank (AST) which was installed in June 2005. The facility also historically contained one 275-gallon emergency generator diesel underground storage tank (UST) which was removed from the site in 1999. The facility reported a petroleum discharge in October 1999, which subsequently received regulatory closure via Site Rehabilitation Completion Order (SRCO) in April 2001. The facility had an inspection in January 2021 that resulted in a compliance violation due to failure to conduct annual overfill protection tests and for evidence of AST piping in need of repair. Documentation of resolution of this compliance issue was not found on FDEP's OCULUS database. Based on the regulatory status of the facility and the lack of additional reported discharges, the facility is assigned a <b>Low</b> risk.	Low
003	118	Adamo Drive and 34th Street	34th St & Adamo Dr, Tampa, FL 33605	Hillsborough	46459SP	Target Property/south adjoining	Multiple petroleum spills	A release of approximately 150 gallons of diesel fuel spilled during a vehicle accident that was reported at the intersection of 34th Street and Adamo Drive in January 2012. This intersection is located approximately 80 feet north of the project ROW across a canal. No additional information regarding cleanup or other documentation was readily available. Based on the current regulatory status and distance from the project ROW, it is not anticipated that this spill will significantly impact construction activities. As such, this incident is assigned a <b>Low</b> risk.	Low
004	N/A	Grow Financial Federal Credit Union	9927 Delaney Lake Dr, Tampa, FL 33619	Hillsborough	9808012	250 feet North	Diesel Emergency Generator ASTs	The facility has two 1,600-gallon emergency generator ASTs containing diesel fuel that were installed February 2005. A storage tank inspection was conducted in August 2021, which noted compliance violations from failing to annually test the storage tank system overfill and release detection devices. On August 17, 2021, the facility received a letter from the Hillsborough County EPC notifying that they had returned to compliance. The facility currently operates as a credit union and is assigned a <b>Low</b> risk.	Low

**TABLE 1 - POTENTIAL CONTAMINATION SITES SUMMARY**

Site No.	Site ID. per ERIS Radius Report	Facility Name	Location/ Address	County	Facility ID	Distance from ROW	Potential Concern(s)	Site History and Potential Contamination Parameters	Risk Evaluation Rating
005	99, 100	Parrino Parcel	NW Corner of US Highway 301 South & Tampa Crosstown Expressway, Tampa	Hillsborough	ERIC_13906 COM_274774	Adjacent West	Arsenic Impacted Soil and Groundwater, Former Cattle Dip Vat	This site was formerly part of a cattle dairy farm, which included cattle dipping vats (CDV). In October 2006, due diligence activities identified arsenic impacted soils and groundwater, in addition to an area of buried debris. These results were presented to FDEP, which indicated that a Site Assessment Report (SAR) was required since the site was being redeveloped. This request was reiterated in 2010; however, the property owner indicated that the redevelopment deal fell through and that he had no intention on redeveloping the property and would not be conducting site assessment activities. The owner of the property was afforded that option since the FDEP has indicated that there is no requirement in the State of Florida for a private landowner having a CDV on their property to take corrective action to address possible environmental impacts. However, this property has since been redeveloped with a Goodwill Thrift Store distribution facility. Since the previously identified contaminant impacts appear to have never been fully evaluated, this site is assigned a <b>Medium</b> risk.	<b>Medium</b>
006	N/A	USAA Crosstown B	9519 Delaney Creek, Blvd Tampa, FL 33619	Hillsborough	9816497	Adjacent Northeast	Diesel Emergency Generator AST	The facility has one 810-gallon emergency generator AST containing diesel fuel that was installed in October 2018. A storage tank inspection was conducted in November 2020 and a violation was recorded from failing to annually test the storage tank system release detection devices. On November 25, 2020, the facility received a letter from EPC notifying that they had returned to compliance. Due to the status of this facility and lack of reported discharges, this facility is assigned a <b>Low</b> risk.	<b>Low</b>
007	112, 115, 117, 126	Industrial Vacuum	2210 HWY 301 S Tampa, FL 33619	Hillsborough	ERIC_15102 FLD157135336	Adjacent East	Volatile Organic Compounds Recorded in Surface Water, Sediments, and Drums Onsite	Historically, this facility was occupied by Industrial Vacuum and is now occupied by Adventure Archery. In January 1987, a site investigation was completed by NUS Corporation for EPA Region IV that identified several drums and a surface water feature. Samples collected from the drums, sediment, and surface water identified elevated concentrations of volatiles in one drum and low-level concentrations of various volatiles. Based on the concentrations identified and lack of surrounding groundwater users, no further CERCLA action was warranted. No information was provided regarding further assessment of sediment and surface water. Additionally, this facility historically contained a 1,000-gallon waste oil AST that was installed prior to 1994 and has since been removed. Lacking any further investigation of the concentrations identified, this facility is assigned a <b>Medium</b> risk.	<b>Medium</b>

**TABLE 1 - POTENTIAL CONTAMINATION SITES SUMMARY**

Site No.	Site ID. per ERIS Radius Report	Facility Name	Location/ Address	County	Facility ID	Distance from ROW	Potential Concern(s)	Site History and Potential Contamination Parameters	Risk Evaluation Rating
008	89, 116	Colonnade Crosstown, LLC Brownfield Area	NW Corner of US Highway 301 South & Tampa Crosstown Expressway, Tampa	Hillsborough	BF292001000 R20-083 ERIC_15371	Adjacent Southwest	Brownfield Site, Arsenic-Impacted Soils and Groundwater	<p>The Colonnade Crosstown, LLC Brownfield Site is composed of seven parcels (Folio Numbers: 044589-0000, 044595-0000, 044597-0000, 044650-0000, 044651-0000, 071991-0000, 044661-0000) of land that totals 158 acres and was designated as a Brownfield Area under Resolution No. R20-083 on September 17, 2020. This facility was historically utilized as a dairy farm since 1934 that contained two cattle dip vats. Arsenic-impacted soil and groundwater were identified around the two cattle dip vats and a farm equipment storage area. An Interim Source Removal was performed and approved by EPC in early 2023, in which impacted soil and groundwater were removed from the site. Arsenic-impacted groundwater still remains, and groundwater monitoring is required to be conducted as part of a Natural Attenuation Monitoring (NAM) Plan that was submitted to EPC in February 2023. The NAM Plan is still pending approval.</p> <p>The site is currently under construction for a new distribution center. New groundwater monitoring wells are proposed to be installed at the new facility as part of the NAM Plan. Based on the latest assessment data, the extent of groundwater contaminant impacts appears to lie approximately 375 feet southwest of the project ROW. Historical groundwater flow is depicted towards the west/northwest, away from the project ROW. Additional groundwater monitoring will be conducted under the NAM Plan to evaluate the extent and concentrations of the arsenic plume. Based on the distance of the documented groundwater impacts from the ROW, the site is assigned a <b>Medium</b> risk.</p>	Medium
009	82	Altec Industries Inc.	1041 S 86th St, Tampa, FL 33619	Hillsborough	110070431478 FLR000228742	420 feet West	RCRA Generator	<p>The facility is designated as a RCRA Very Small Quantity Generator (VSQG). The VSQG designation indicates that this facility generates less than 100 kilograms per month of hazardous waste. Hazardous waste associated with this facility includes ignitable waste (D001), corrosive waste (D002), mercury (D009), and non-halogenated solvents (F003 and F005). The facility currently operates as a commercial and industrial machinery and equipment repair and maintenance facility, with no reported RCRA violations, and is associated with a <b>Low</b> risk.</p>	Low
010	85	Evergreen Development & Construction Co	8659 Palm River Rd, Tampa, FL 33619	Hillsborough	110020489363 FLR000112755	100 feet East	RCRA Generator	<p>The facility is designated as a RCRA VSQG. Hazardous waste associated with this facility includes ignitable waste (D001). The facility is currently occupied by a light industrial facility, including an office building, warehouse and materials lay-down yard. The facility received a notice of violations in 2004 pertaining to improper registration/documentation as a used oil transport facility. The violations were subsequently resolved. No discharges have been reported for this facility, and it is assigned a <b>Low</b> risk.</p>	Low

**TABLE 1 - POTENTIAL CONTAMINATION SITES SUMMARY**

Site No.	Site ID. per ERIS Radius Report	Facility Name	Location/ Address	County	Facility ID	Distance from ROW	Potential Concern(s)	Site History and Potential Contamination Parameters	Risk Evaluation Rating
011	80	TCF Manufacturing	1020 S 86th St, Tampa, FL 33619	Hillsborough	110035648270 FLT010067502	Adjacent West	RCRA Generator	This facility is designated as a RCRA VSQG. The VSQG designation indicates that this facility generates less than 100 kilograms per month of hazardous waste. No hazardous waste information was reported for the facility. No violations were reported for this facility at the time of this report. The facility currently operates as a manufacturing facility and is associated with a <b>Low</b> risk.	<b>Low</b>
012	73, 74	Former Redwing Trucking/Redwing Carriers/Rentokil Environmental Srvc	8417 & 8515 Palm River Rd, Tampa, FL 33619	Hillsborough	BF291303000 8625227 COM_65125 ERIC_13704 FLD044019032	200 feet West	Former Fuel ASTs, Brownfield Site, Ongoing NAM	This facility lies within a Brownfield Area ("Former Redwing Facility Trucking Area") which was designated by Hillsborough County in May 2014 under Resolution No. BF291303000. The facility previously contained six ASTs containing diesel and unleaded gas used for vehicular fueling. Five of the ASTs were removed October 1988 and one was removed September 2000. The facility reported a petroleum discharge on October 1988 during the removal of the five ASTs. Site assessment and remedial activities were subsequently performed at the site. The facility entered into a Brownfield Site Rehabilitation Agreement (BSRA) with FDEP in May 2014 to address environmental impacts associated with the former Redwing Carrier facility. The facility is currently following a Natural Attenuation Monitoring Plan (NAM) evaluating the shallow surficial aquifer underlying the site. The latest NAM event, conducted in April 2023, revealed that certain contaminants of concern, including metals, fluoride, sulfate, and vinyl chloride, exceeded groundwater cleanup target levels (GTCLs) and the extent of groundwater impacts is not fully delineated to the east, in the direction of the project ROW. Based on the proximity of the documented groundwater impacts to the project ROW, this facility is assigned a <b>High</b> risk.	<b>High</b>
013	N/A	Inland Waters Pollution Control Inc.	8955 Palm River Rd, Tampa, FL 33619	Hillsborough	FL0000613638	470 feet East	Former RCRA SQG	The Inland Water Pollution Control Inc. facility was formerly designated as a RCRA Small Quantity Generator (SQG), although the latest OCULUS documentation lists the facility as Closed/Moved as of 1996. The facility received a notice of violations in 1995 pertaining to improper documentation. The FDEP issued a letter in August 1996 closing the enforcement case since the facility had closed down. Due to the lack of significant violations and/or discharges, this facility is assigned a <b>Low</b> risk.	<b>Low</b>
014	N/A	Concession Inc	8955 Palm River Rd, Tampa, FL 33619	Hillsborough	9102479	290 feet East	Former Petroleum USTs and Petroleum Contaminated Soil	This facility formerly contained three petroleum USTs (one 4,000-gallon leaded gas, one 2,000-gallon leaded gas, one 8,000-gallon diesel). The facility reported a petroleum discharge on May 2, 1991 after the removal of the USTs. Assessment and cleanup activities were subsequently conducted, and in December 1997 the facility received a No Further Action (NFA) letter from the FDEP. The site is currently occupied by a light industrial facility. No additional discharges have been reported. Due to the regulatory status of the facility, it is assigned a <b>Low</b> risk.	<b>Low</b>

**TABLE 1 - POTENTIAL CONTAMINATION SITES SUMMARY**

Site No.	Site ID. per ERIS Radius Report	Facility Name	Location/ Address	County	Facility ID	Distance from ROW	Potential Concern(s)	Site History and Potential Contamination Parameters	Risk Evaluation Rating
015	N/A	Philips Circuit Assemblies	203 Kelsey Ln Ste G, Tampa, FL 33619	Hillsborough	FLD982171639	250 feet East	Former RCRA SQG	This facility was formerly listed as a RCRA SQG which reportedly closed/moved as of 1993. Previous hazardous waste associated with this facility includes ignitable waste (D001), halogenated solvents (F001), spent halogenated solvents (F002), non-halogenated solvents (F003) and spent non-halogenated solvents (F005). No violations were reported for this facility at the time of this report. The facility currently operates as a radio and television broadcasting and wireless communications equipment manufacturing facility and is associated with a <b>Low</b> risk.	<b>Low</b>
016	N/A	UPS Inc. Logistics Americas SPL Kelsey	205 Kelsey Ln Ste D, Tampa, FL 33619	Hillsborough	FLR000254706	250 feet East	RCRA Generator	This facility is currently occupied by a distribution facility and is listed as a RCRA VSQG. Hazardous waste types associated with this facility include ignitable (D001) and corrosive (D002). There are no reported violations associated with this facility. As such, it is assigned a <b>Low</b> risk.	<b>Low</b>
017	N/A	Brace Integrated Services	8205 Adamo Dr, Tampa, FL 33619	Hillsborough	FLR000064345	230 feet Northeast	RCRA Generator	The facility is designated as a RCRA VSQG. Hazardous waste associated with FLR000064345 includes ignitable (D001), non-halogenated solvents (F003 and F005), 1-butanol and n-butyl alcohol (U031), benzene and cumene (U055), cyclohexanone (U057), and 2-butanone and methyl ethyl ketone (U159). No violations were identified for this facility. The facility currently operates as a scaffolding equipment and other specialty industrial services business and is assigned a <b>Low</b> risk.	<b>Low</b>
018	71	Alta Construction Equipment Florida, LLC	8418 Palm River Rd, Tampa, FL 33619	Hillsborough	FLR000088518	Adjacent West	RCRA Generator	This facility is listed as a RCRA Used Oil handler. Previous hazardous waste associated with this facility includes ignitable waste (D001). No violations were reported for this facility at the time of this report. This facility is occupied by a construction equipment supplier and is assigned a <b>Low</b> risk.	<b>Low</b>



**TABLE 1 - POTENTIAL CONTAMINATION SITES SUMMARY**

Site No.	Site ID. per ERIS Radius Report	Facility Name	Location/ Address	County	Facility ID	Distance from ROW	Potential Concern(s)	Site History and Potential Contamination Parameters	Risk Evaluation Rating
019	21, 22	Tampa Electric Co - Eastern Operation	820 S 78th Tampa, FL 33619	Hillsborough	8624802 ERIC_6659 ERIC_7392 ERIC_13816 FLD982174039	Adjacent Southwest	Petroleum ASTs, Petroleum USTs, Former Petroleum USTs, Engineering / Institutional Control, and documented Soil/Groundwater Impacts	<p>This facility is an active electric power operations center that currently contains one 2,000-gallon emergency generator diesel AST and three 10,000-gallon ASTs (unleaded gas, vehicular diesel, emergency generator diesel) which were installed between 1991 and 2022. Historically, this facility also contained twenty (20) USTs (leaded gas, unleaded gas vehicular diesel, emergency generator diesel, waste oil, new/lube oil) that were removed or closed in place from 1987 to 2018. The facility is also designated as a RCRA VSQG. Based on field reconnaissance, the site appears to contain fleet vehicle fueling areas.</p> <p>The facility reported eleven (11) petroleum discharges between 1986 and 2019. The facility has received regulatory closure for each of the previously reported discharges. The facility is located within Hillsborough County Property Appraiser Folio No. 044464-0000. The property/folio is registered with two Florida Institutional Controls Registry sites (IC-1166, IC-1438) in association with documented soil and groundwater contaminant impacts. The institutional controls place a restriction on groundwater usage for drinking or irrigation. It should be noted that, while the property/folio that is subject to the institutional controls lies adjacent to the project ROW, the extent of identified contaminant impacts appears to be located greater than 1,000 feet from the project ROW. It does not appear that contaminant impacts associated with this facility extend towards the project ROW. However, due to the project ROW lying adjacent to the property which is subject to the institutional control restrictions, additional measures may be required should dewatering or stormwater improvements be proposed. As such, this site represents a <b>Medium</b> risk.</p>	Medium
020	28	Hillsborough CNTY- Central Fleet Maintenance	410 S 78th St, Tampa, FL 33619	Hillsborough	8944190 110005634019 I-1995040538 FLR000014282 FLTMP9103174 49010SP	Adjacent West	Petroleum ASTs/USTs, Former Petroleum ASTs/USTs, RCRA Generator	<p>The facility is an active fleet management facility that currently contains one 3,000-gallon diesel AST that serves as an emergency generator and five (5) 12,000-gallon ASTs (unleaded gas and diesel fuel) for fueling operations that were installed in 2009. The facility also contains two (2) 500-gallon USTs that were installed in 1989 and are reportedly still in use. Historically, this facility contained three (3) 5,000-gallon ASTs that were removed in 2001 and seven (7) USTs that were removed or closed in place from 1999 to 2009. The facility reported six (6) petroleum discharges between October 1990, February 1995 (two discharges in the same month), May 1999, February 2006, and August 2007. The site received regulatory closure for each of the previously reported discharges. The facility address is also listed in the SPILLS database in association with a 25-gallon gasoline incident which occurred June 4, 2013. Based on the limited amount reported, no discharge was officially reported for this incident. The facility is also designated as a RCRA SQG with no outstanding violations. Due to the continued presence of registered storage tanks and the ongoing operation of this facility for fleet vehicle fueling and maintenance, this facility is assigned a <b>Medium</b> risk.</p>	Medium

**TABLE 1 - POTENTIAL CONTAMINATION SITES SUMMARY**

Site No.	Site ID. per ERS Radius Report	Facility Name	Location/ Address	County	Facility ID	Distance from ROW	Potential Concern(s)	Site History and Potential Contamination Parameters	Risk Evaluation Rating
021	N/A	Freightliner of Tampa/Hunt Truck Sales & Services Inc.	8211 Adamo Dr, Tampa, FL 33619	Hillsborough	8627317110002526874 FLD006924104	350 feet Northeast	Former registered storage tanks, active truck repair facility	This facility is a truck service and sales center. The facility historically contained two USTs (vehicular diesel, waste oil) and one AST (new/lube oil) that were removed between 1984 to 1987. The facility also contained two ASTs (waste oil, new/lube oil) that were removed between 2004 to 2008. Freightliner of Tampa reported four (4) petroleum discharges dated January 1992, September 1993, April 1999, and September 1999. The site received a SRCO in February 2007 for the reported discharges. No additional discharges have been reported. Hunt Truck Sales and Services Inc. was previously listed as a RCRA SQG. An inspection report dated September 2011 indicated that this RCRA facility is closed. An active truck repair area was observed during reconnaissance. Due to the facility having achieved regulatory closure for the past discharges, and given the lack of any subsequently reported discharges, this facility is assigned a <b>Low</b> risk.	Low
022	37 & 65	Former BP #00640177/ Chuck's Adamo Gulf Services	7749 Adamo Dr & 78th St, Tampa, FL 33619	Hillsborough	8624994 110070073320 FLG914686	100 feet Northwest	Former Petroleum USTs, Former Gas Station and Soil and Groundwater Petroleum Plume	Historically, this facility was occupied by a fuel service station and is currently occupied by a rental and sales facility for forklifts. This facility contained seven (7) USTs that have reportedly been removed. One petroleum discharge was reported on August 1988. The facility contains impacted soil and groundwater, the extent of which has yet to be fully defined, which may extend beyond the property boundary into the adjacent ROW to the east and/or north. MAS Environmental, LLC submitted a Low Scored Site Initiative (LSSI) Proposal in March 2022, which proposed additional soil and groundwater assessment to further evaluate the extent of petroleum impacts. Due to the documented petroleum impacts and the proximity of the site to the ROW, this facility is assigned a <b>High</b> risk.	High
023	39	Electro Bake Enterprises Inc	7748 Adamo Dr, Tampa, FL 33619	Hillsborough	8627281 110008317632 FL0001007178	250 feet Northwest	Former Petroleum USTs and Groundwater Petroleum Plume	This facility is occupied by a concrete machinery retailer that historically contained six (6) USTs that were removed in 1991. The facility is also designated as a RCRA Non-Generator. A petroleum discharge was reported in November 1987, with the latest assessment conducted in a Site Assessment Report, dated November 18, 2020. Assessment results identified a groundwater plume of dissolved hydrocarbons. The extent of the plume appears to straddle the Adamo Drive ROW. Offsite monitoring wells did not indicate any contaminant exceedances in the direction of the project corridor ROW, located approximately 250 feet away. Due to the documented groundwater contaminant plume and its distance from the project ROW, this facility is assigned a <b>Medium</b> risk.	Medium

**TABLE 1 - POTENTIAL CONTAMINATION SITES SUMMARY**

Site No.	Site ID. per ERIS Radius Report	Facility Name	Location/ Address	County	Facility ID	Distance from ROW	Potential Concern(s)	Site History and Potential Contamination Parameters	Risk Evaluation Rating
024	64, 66	Hall Mack Sales Cralle	7810 Adamo Dr, Tampa, FL 33619	Hillsborough	110002530495, 9100431, FLD041496068, 46626SP, 9046128	250 feet North	Former Petroleum USTs and RCRA Non-Generator	This facility currently operates as a truck sales and service center. Two registered storage tank facility numbers are listed for this address: 9100431 and 9046128. These listings are associated with four (4) USTs (waste oil, new/lube oil) that were removed in 1989. Two petroleum discharges were reported for the 9100431 facility between September 1990 and December 1992. Both discharges received regulatory closure in the form of a SRCO from FDEP in February 1997. The facility address is also listed in the SPILLS database in association with a 15-gallon diesel fuel incident which occurred February 13, 2012. No discharge was officially reported for this incident. The facility is also designated as a RCRA Non-Generator. An auto repair building was observed during site reconnaissance. Due to the facility having achieved regulatory closure for the past discharges, and given the lack of any subsequently reported discharges, this facility is assigned a <b>Low</b> risk.	<b>Low</b>
025	41	Southwest FL Water MGMT Dist. - S-160	78th St & Adamo Dr, Tampa, FL 33610	Hillsborough	9401239	430 feet North	Former Petroleum UST	This facility historically contained one, 280-gallon unleaded gas UST that was removed from the site in September 1994. The former UST appears to have been associated with a control house structure. No discharges have been reported for this facility. The site is listed as a state government facility and is assigned a <b>Low</b> risk due to the lack of any reported discharges.	<b>Low</b>
026	35	Florida Lift Systems	115 78th St S, Tampa, FL 33619	Hillsborough	FLD981750383	Adjacent North	RCRA Generator	This site is occupied by a forklift repair shop and became a registered hazardous waste generator in 1986. The facility is currently listed as a RCRA VSQG. Site photos uploaded by the FDEP in 2011 indicate that the facility was equipped with an oil/water separator, a used oil AST and parts washers. An inspection on June 30, 2011 indicated that the facility was not operating in-compliance, and reportedly returned to compliance in August 2011. No additional violations have been reported. Based on the status of the facility, it is assigned a <b>Low</b> risk.	<b>Low</b>
027	19, 63	Aquatech Manufacturing LLC/Biotec Films LLC	7455 E Adamo Dr, Tampa, FL 33619	Hillsborough	110027951483 FLR000129833 FLT 050076413	Adjacent North	RCRA Generator	This facility is designated as a RCRA VSQG, with no reported violations. Hazardous waste associated with this facility includes ignitable waste (D001), corrosive waste (D002), lead (D008), nicotine and salts (P075), and pyridine, 3-(1-methyl-2-pyrrolidinyl)-, (s)-, and salts (P075). Site reconnaissance was limited due to a private road leading to the site. The facility currently operates as a flavoring syrup and concentrate manufacturing facility and is associated with a <b>Low</b> risk.	<b>Low</b>

**TABLE 1 - POTENTIAL CONTAMINATION SITES SUMMARY**

Site No.	Site ID. per ERIS Radius Report	Facility Name	Location/ Address	County	Facility ID	Distance from ROW	Potential Concern(s)	Site History and Potential Contamination Parameters	Risk Evaluation Rating
028	15, 17, & 61	United Rentals Branch A33 / 667	7233 E Adamo Dr, Tampa, FL 33619	Hillsborough	9046996 50060SP 60816SP	Adjacent North	Oil and Unleaded Gas ASTs and Former Petroleum USTs	This facility is occupied by an equipment rental agency that currently contains one 2,000-gallon unleaded gas AST and one 733-gallon new/lube oil AST that were installed in 2007. The facility historically contained six (6) USTs that were removed from 1986 to 2005. The facility reported four (4) petroleum discharges during the following time periods: September 1992, November 1992, September 1997, and March 2005. The site received regulatory closure for each of the reported discharges. The facility address is also listed in the SPILLS database in association with a 60-gallon diesel fuel incident (vehicle accident) which occurred November 26, 2013. No discharge was officially reported for this incident. An inspection conducted in July 2022 resulted in a major out of compliance status due to a malfunctioning diesel gauge. This violation was corrected and closed in August 2022. Based on the regulatory status of the facility and the lack of additional reported discharges, this site is assigned a <b>Low</b> risk.	<b>Low</b>
029	10, 11, 14, 60	Phil Reed Equipment Co/Certified Spring Brake & Steering/South Florida Tank Wash Inc / Quality Carriers Inc. / Lazer Tank Lines, Inc.	7015 Adamo Dr/7015A Adamo Dr #60/7017 Adamo Dr, Tampa, FL 33619	Hillsborough	8943873 110005662880 110005990115 110005656995 FL0001000603 FLR000067314 FLR000057414 49935	Adjacent North	Oil ASTs, Former Diesel AST and RCRA Generator	This site contains a trucking and equipment company. The Phil Reed Equipment Co. facility currently contains one 500-gallon new/lube oil AST and one 250-gallon waste oil AST. The site was historically associated with one 12,000-gallon diesel AST that was removed in 1993. No discharges have been reported in association with this facility. The site is also listed in association with a RCRA SQG and a RCRA Non-Generator facility. The site address is also listed in the SPILLS database in association with a complaint regarding caustic soda and resin which occurred October 7, 2013. No discharge was officially reported for this incident. No features of concern were observed during field reconnaissance. The site is assigned a <b>Low</b> risk.	<b>Low</b>
030	NA	3 Flags	6807 Adamo Dr, Tampa, FL 33619	Hillsborough	FLD004113197	Adjacent North	Former RCRA SQG	This facility was designated as a RCRA SQG in 1986 in association with ignitable waste (D001) and spent solvents (F001). FDEP conducted an inspection in March 2010 which noted that the facility was closed and vacant at that time. No features of concern were observed during reconnaissance. No violations were reported for this facility. As such, it is assigned a <b>Low</b> risk.	<b>Low</b>

**TABLE 1 - POTENTIAL CONTAMINATION SITES SUMMARY**

Site No.	Site ID. per ERIS Radius Report	Facility Name	Location/ Address	County	Facility ID	Distance from ROW	Potential Concern(s)	Site History and Potential Contamination Parameters	Risk Evaluation Rating
031	4, 5, 7, 9, 59	Mantua Manufacturing Company	6911 Adamo Dr, Tampa, FL 33619	Hillsborough	ERIC_7618, ERIC_13732, COM_68398, 8733894, FLD984182303	Adjacent North	Former Petroleum UST and RCRA Generator	This facility is occupied by a household furniture manufacturer that has been in operation since 1972. As part of operations, the facility formerly maintained one 500-gallon UST which was initially used to store mineral spirits, and later used to store 1,1,1-trichloroethane. The UST was removed in 1992. At that time, a closure assessment was conducted which documented petroleum and chlorinated solvent compounds in soil and groundwater, in the vicinity of the UST. Subsequent assessment and remedial activities were conducted during the 1990s, 2000s, and 2010s. The work culminated in a Natural Attenuation Monitoring (NAM) program, which concluded in 2018 after it was determined that the site met the criteria for No Further Action (NFA) with Conditions (RMO III) per Chapter 62-780.680, FAC. The latest soil data indicated that no contaminant impacts remain above the applicable SCTLs. Groundwater impacts (vinyl chloride, chloroethane, 1,1 DCE, 1,1 DCA, 1,1,1 trichloroethane, trichloroethene, and methylene chloride) remain on-site and are subject to institutional controls in the form of restrictions placed on groundwater use, dewatering, and stormwater features. Declarations of restrictive covenants (DRC) were recorded for 3 adjoining properties where groundwater impacts remained. These properties are located at 6815 (Friedman Parcel), 6905 (JRS Parcel), and 6915 E. Adamo Drive (Levant Parcel). The facility was issued a Conditional SRCO from FDEP in July 2020. Based on the latest assessment data, it appears the extent of existing groundwater impacts lies approximately 125 feet north of the project ROW. Based on the proximity to the documented contaminant plume and the institutional control restrictions in place for these adjacent parcels, this site is assigned a <b>Medium</b> risk.	<b>Medium</b>
032	55	Factory Direct Inc	6601 E Adamo Dr, Tampa, FL 33619	Hillsborough	FLR000176313	Adjacent North	RCRA Generator	This facility is designated as a RCRA SQG. Hazardous waste associated with this facility includes ignitable waste (D001), corrosive waste (D002), and lead (D008). According to the most recent inspection report available on OCULUS, dated February 29, 2012, the facility was cited for several compliance violations which were remedied at the time and the facility returned to compliance. At that time, the facility was operating as an industrial battery repair and sales facility. No subsequent violations or inspection reports were identified. The facility is currently occupied by an industrial equipment supplier and is associated with a <b>Low</b> risk.	<b>Low</b>
033	N/A	Stuart Diesel Service	6515 Adamo Dr, Tampa, FL 33619	Hillsborough	8625307 FLD076785880	220 feet North	Former Petroleum UST and RCRA Generator	This facility was historically associated with one 2,000-gallon unleaded gas UST that was removed in 1991. The facility reported one petroleum discharge in December 1990. In October 1992 the Site Rehabilitation Completion Report (SRCR) was submitted and the discharge received regulatory closure in November 1992. No additional discharges have been reported. No features of concern were observed during reconnaissance. The facility is also designated as a closed, former RCRA SQG. Based on the regulatory status of this facility, it is assigned a <b>Low</b> risk.	<b>Low</b>

**TABLE 1 - POTENTIAL CONTAMINATION SITES SUMMARY**

Site No.	Site ID. per ERIS Radius Report	Facility Name	Location/ Address	County	Facility ID	Distance from ROW	Potential Concern(s)	Site History and Potential Contamination Parameters	Risk Evaluation Rating
034	N/A	Craft Used Equipment	6805 Adamo Dr, Tampa, FL 33619	Hillsborough	8624989	Adjacent North	Former Petroleum UST	This facility is currently occupied by an adult entertainment facility that historically contained one 2,000-gallon leaded gasoline UST that was removed in 1990. During tank removal activities, screening of soils indicated a petroleum discharge had occurred and a Discharge Report Form (DRF) was submitted. In June 1992, the facility entered the Abandoned Tank Restoration Program (ATRP) and was issued a cleanup priority score of 10. The project sat idle for several years, until 2015 when soil and groundwater sampling was conducted which identified petroleum constituents in exceedance of the SCTLs and GCTLs. Additional soil and groundwater sampling was subsequently conducted from 2018 through 2023. According to the Supplemental Site Assessment Report (SSAR), dated July 2023, no contaminants of concern were identified in soil or groundwater samples above the applicable CTLs. According to a letter issued by EPC on August 9, 2023, the site meets the criteria for site closure through Risk Management Option I (RMO I). The site is awaiting the issuance of the NFA/SRCO pending the completion of well abandonment activities. Based on the latest assessment data, it does not appear that contaminant impacts are present that could impact the proposed project. As such, the facility is assigned a <b>Low</b> risk.	Low
035	56	Craft Equipment Co	6801 Adamo Dr, Tampa, FL 33619	Hillsborough	9601860 FLR000158337	Adjacent North	Former Petroleum AST, RCRA Generator	This facility is a materials handling equipment distributor which previously contained one (1) 2,000-gallon unleaded gas AST that was reportedly removed in 1996. No tank closure documentation was available on OCULUS. The facility is also listed as a RCRA SQG. The most recent inspection report, dated February 2013, noted areas of minor staining throughout the equipment storage yard, which were resolved at the time of inspection. There have been no discharges reported for this facility. Based on the lack of reported discharges, this facility is assigned a <b>Low</b> risk.	Low
036	53	Rental Service Corp #616/Prime Equipment #616	5907 E Adamo Dr, Tampa, FL 33619	Hillsborough	8628829AST 8628829 110005625822 8628829LUAST FLD984260554 8628829UST	407 feet North	Former Petroleum ASTs, Former Petroleum USTs and Petroleum Groundwater Plume	This facility historically contained one 1,500-gallon unleaded gas AST and one 560-gallon unleaded gas AST. The 560-gallon AST was reclassified to nonregulated/de-minimis in 2009, and the 1,500-gallon AST was removed in 2014. This facility also contained five (5) USTs that were removed from the site between 1989 and 1998. During a storage tank upgrade at the facility in October 1988, approximately 2 inches of free product in two southern monitor wells was identified. This facility was accepted into the Early Detection Incentive (EDI) program on December 13, 1989. Groundwater data collected in July 2023 identified petroleum impacted groundwater in several monitoring wells. The facility is also designated as an inactive RCRA Non-Generator. The facility appeared to be vacant at the time of site reconnaissance and no features of concern were observed. Based on the documented groundwater contamination and unknown extent of the plume, this facility is assigned a <b>High</b> risk.	High

**TABLE 1 - POTENTIAL CONTAMINATION SITES SUMMARY**

Site No.	Site ID. per ERIS Radius Report	Facility Name	Location/ Address	County	Facility ID	Distance from ROW	Potential Concern(s)	Site History and Potential Contamination Parameters	Risk Evaluation Rating
037	2, 6, & 52	Herc Rentals 9368/Hertz Equipment	5725 E Adamo Dr, Tampa, FL 33619	Hillsborough	8627244AST 110005610516 456 8627244LUA ST FLD984218537 8627244UST	Target Property	Petroleum ASTs, Former Petroleum USTs, Engineering Control and Metal and Hydrocarbons Soil and Groundwater Exceedance	The facility historically contained seven (7) USTs, five (5) that were removed in 1989 and 2008, and two (2) 10,000-gallon tanks that were reportedly abandoned in place. This facility currently operates one 6,000-gallon diesel AST and one 1,000-gallon unleaded gasoline AST that were installed in 2008. Three (3) petroleum discharges were reported in November 1989 (two recorded discharges on the same date) and June 2005. The most recent sampling event conducted in January 2014 identified arsenic and petroleum impacted soil and groundwater. A Declaration of Restrictive Covenant (DRC) was approved December 22, 2014, restricting the use of groundwater at the site and requiring the use of engineering and institutional controls to cap contaminated soils. The most recently available routine storage tank inspection conducted on February 15, 2023 indicated that the facility is currently out of compliance with minor violations associated with inadequate exterior coating protections, inaccessibility of spill containment, dispenser lines, dispenser pumps, the lack of removal of water and regulated substances, and missing annual operability testing results. The facility has not returned to compliance as of the date of this report. The facility is also designated as a RCRA SQG with no recorded violations over the past 12 quarters. Two ASTs were observed during site reconnaissance. No evidence of a release was observed. Although the property is currently subject to institutional and engineering controls for existing soil and groundwater contamination, the previous assessment data identified that the contaminant impacts are located greater than 225 feet from the project ROW. The proposed project does not involve ROW acquisition or construction in areas outside existing ROW. Therefore, this facility is assigned a <b>Medium</b> risk.	Medium
038	1	SWFWMD Bypass Canal Landfill	Palm River/Maydell Dr. & Crosstown Expwy, Tampa, FL 33619	Hillsborough	65047 COM_65047 ERIC_13685	Target Property	Historic Landfill, Two Declaration of Restrictive Covenants, Benzene, Leachate, and PCB impacted Soil & GW	Contamination associated with the Tampa Bypass Canal Landfill resulted from a discharge from historical landfill activities. Contaminants of concern consist of benzene and PCBs in groundwater and buried landfill debris. A Contamination Assessment Report (CAR) was completed by Geraghty & Miller, Inc. for this property in September 1996. Based on the findings of this report, additional site assessment activities were completed over the next several years, and a Remedial Action Plan (RAP) was prepared by the Southwest Florida Water Management District (SWFWMD) on September 23, 1999 pursuant to a FDEP CAR approval letter dated May 13, 1999 which was issued under the guidance of a Stipulated Agreement (OGC Case No. 94-2520). Additional assessment was conducted under the provisions of the RAP, and a Site Rehabilitation Completion Report (SRCR) was submitted on January 18, 2013. A Conditional Site Rehabilitation Completion Order (CSRCO) was issued by FDEP on August 18, 2020. Contaminated groundwater and buried landfill debris remain onsite, and have been addressed via two Declaration of Restrictive Covenants which prevent groundwater use and require institutional and engineering controls for this facility. Four monitoring wells were observed during site reconnaissance. Based on the presence of	High

**TABLE 1 - POTENTIAL CONTAMINATION SITES SUMMARY**

Site No.	Site ID. per ERIS Radius Report	Facility Name	Location/ Address	County	Facility ID	Distance from ROW	Potential Concern(s)	Site History and Potential Contamination Parameters	Risk Evaluation Rating
								buried landfill debris and documented groundwater contamination, this site is assigned a <b>High</b> risk.	
039	N/A	United Rentals Branch 667	5711 Adamo Dr, Tampa, FL 33619	Hillsborough	9802836	232 feet North	Petroleum AST	This facility currently operates one 2,000-gallon diesel AST that was installed December 1999. A compliance inspection conducted in July 2022 identified a minor out of compliance violation associated with missing overfill device inspection records. This violation was corrected and the facility returned to compliance in February 2023. No reported discharges have been identified with this facility. The AST appeared in good condition during site reconnaissance, with no evidence of a release observed. Based on the current regulatory status, and lacking any reported discharges, this facility is assigned a <b>Low</b> risk.	Low
040	51	C&M Engine Services Inc/Utility Battery Company	5621 Adamo Dr, Tampa, FL 33619	Hillsborough	110066946791 110005632574 FLR000010876FLN000409761	Adjacent North	RCRA Generator	This facility is listed as the Utility Battery Company, with an address that is located miles away from the project corridor. This facility is currently occupied by the C&M Engine Services which operates as a marine and industrial engine repair business, which generates used oil and other automotive related wastes. As such, it is listed as a RCRA VSQG. The latest compliance inspection indicated that this facility is in compliance. No features of concern were identified during reconnaissance. Based on the status of the facility, it is assigned a <b>Low</b> risk.	Low
041	N/A	Clean Harbors of Kingston Inc	5615 Adamo Dr, Tampa, FL 33619	Hillsborough	110005590164 FLD982164220	Adjacent North	RCRA Generator	This facility was not listed in the ERIS database, but was identified in the FDEP Map Direct and EPA ECHO databases as an inactive RCRA facility. No compliance violations were noted. The facility currently operates as Tudi Mechanical Systems, and no features of concern were identified during site reconnaissance. The facility is assigned <b>No</b> risk.	No Risk
042	N/A	Tampa Tank & Welding Inc.	5205 E Adamo Dr, Tampa, FL33619	Hillsborough	8625564 FLD982088007	Adjacent North	Former Petroleum ASTs and RCRA Generator	This facility is currently a fabricated structural metal manufacturer that was historically associated with two (2) 1,000-gallon diesel USTs that were removed in 2010 and at a nondisclosed date. No tank closure reports were available for review on the FDEP OCULUS database. A January 2007 inspection report indicated the facility was issued a minor compliance violation for not notifying EPC prior to tank closure. No discharges have been reported for this facility. The facility is also listed as a RCRA SQG. The facility received notice of compliance violations following a February 2017 inspection, after which the facility entered into a Consent Order (File No. 17-1082) with FDEP in December 2017 to resolve the compliance issues. The enforcement case was deemed closed in January 2018. Based on the regulatory status of the facility, it is assigned a <b>Low</b> risk.	Low



**TABLE 1 - POTENTIAL CONTAMINATION SITES SUMMARY**

Site No.	Site ID. per ERIS Radius Report	Facility Name	Location/ Address	County	Facility ID	Distance from ROW	Potential Concern(s)	Site History and Potential Contamination Parameters	Risk Evaluation Rating
043	26	Marathon-Selmon #739	410 S 50th St, Tampa, FL 33619	Hillsborough	9802985	400 feet South	Petroleum USTs and Gas Station	This facility is currently operating as a gas station that contains one 15,000 gallon UST and two 12,000 gallon USTs that were installed in 2000. The most recently available compliance inspection report conducted in May 2023 resulted in a minor compliance violation due to a STP head component in need of repair/replacement. A letter from Hillsborough County EPC dated June 21, 2023 indicated that the facility had returned to compliance. No discharges have been reported for this facility. Due to its ongoing operation as a gas station, this facility is assigned with a <b>Medium</b> risk.	<b>Medium</b>
044	20	Zimek Technologies LLC	251 78th Street, Tampa, FL	Hillsborough	FRS: 110038260609	240ft south	Pesticide production	This facility historically operated as a registered pesticide producer and has a FINDS/FRS listing as a business that is subject to environmental regulations. No reported discharges were identified in association with this facility. Bonded Lightning Protection currently operates at this address and is not a registered pesticide producer. Based on the current regulatory status, and current business operations, this facility is assigned <b>No</b> risk.	<b>No Risk</b>
045A	34	Florida Rock & Tank Lines	50th St & Crosstown Expressway, Tampa, FL 33605	Hillsborough	110035561861 9805577 FLT030072128 FLT030072136 9401649	Target Property	Tanker Spill	On March 31, 2003, a Florida Rock & Tank Lines, Inc. (FRTL) tanker truck overturned while turning northward from the eastbound exit ramp of the Selmon Expressway. Approximately 4,000 gallons of unleaded gasoline were released during the incident, which traveled into a storm sewer and into a small pond south of the expressway's eastbound entrance ramp. Some fuel also flowed to the south side of the ramp. Cleanup activities were immediately initiated, which included excavation of approximately 227.42 tons of impacted soil and pumping of 16,950 gallons of impacted water from the small pond. Subsequent site assessment work was conducted over the subsequent years. A SRCO was issued by FDEP on March 5, 2008. No features of concern were identified during site reconnaissance. Based on the current regulatory status, this incident is assigned a <b>Low</b> risk.	<b>Low</b>
045B	13 & 40	FDOT Crosstown Exp	50th St. and Crosstown Expressway westbound entry ramp, Tampa, FL 33619	Hillsborough	9401651LUAST 39542SP 49897SP 9401651UST	Target Property	Former Petroleum UST Soil Contamination	A petroleum discharge was reported in December 1998 that was associated with the removal of a 275 gallon UST. Source removal activities were conducted in September 1999. Subsequently, site assessment activities were completed and the FDEP issued a NFA status in February 2000. No features of concern were identified during site reconnaissance. Based on the current regulatory status, this incident is assigned a <b>Low</b> risk.	<b>Low</b>
046	38	Speedway #6911/Rebel #865	5149 Adamo Dr, Tampa, FL 33619	Hillsborough	9812105	200 feet North	Petroleum USTs and Operating Gas Station	This facility is currently occupied by a Rebel/Exxon gas station that currently operates three (3) 20,000 gallon unleaded gas USTs that were installed in 2010. Several compliance issues were noted during a compliance inspection in August 2022. As of the date of this report, the facility has not returned to compliance. No discharges have been reported for this facility. Due to its ongoing operation as a gas station, this facility is assigned with a <b>Medium</b> risk.	<b>Medium</b>

**TABLE 1 - POTENTIAL CONTAMINATION SITES SUMMARY**

Site No.	Site ID. per ERIS Radius Report	Facility Name	Location/ Address	County	Facility ID	Distance from ROW	Potential Concern(s)	Site History and Potential Contamination Parameters	Risk Evaluation Rating
047	43	Adamo Shell/Circle K Store #2709907	5100 E Adamo Dr, Tampa, FL 33619	Hillsborough	8625086 110033013432	475 feet North	Petroleum UST, Former Petroleum USTs, Operating Gas Station, Soil and Groundwater Petroleum Contamination	This facility is currently occupied by a Shell gas station that historically contained three (3) 9,520 gallon unleaded gas USTs that were replaced with one 30,000 gallon unleaded gas UST that was installed in 2010. Three (3) petroleum discharges were reported between January 1992 and February 2006. One of the discharges received a No Cleanup Required status from the EPC. Site assessment activities are ongoing for the other discharges. Site assessment data has identified soil and groundwater impacts that warrant further investigation. Groundwater impacts are located approximately 520 feet from the project ROW. The facility appeared to be closed for remodeling/construction during site reconnaissance. Based on the documented contaminant plume from the project ROW and ongoing fueling operations, this facility is assigned a <b>Medium</b> risk.	<b>Medium</b>
048	N/A	Chevron #48104	4990 E Adamo Dr, Tampa, FL 33605	Hillsborough	8625358	480 feet North	Former Petroleum USTs, Former Gas Station, Soil and Groundwater Petroleum Contamination	Historically, this facility was occupied by a gas station that contained one 550 gallon UST and three 10,000 gallon USTs that were removed in 1991. The facility reported a petroleum discharge in May 1988. Site assessment data from December 2022 did not identify soil or groundwater data exceeding the applicable Cleanup Target Levels. The facility received a Provisional No Further Action Proposal Approval from FDEP on January 27, 2023, in which a SRCO would be issued pending the abandonment of existing monitoring wells. Final issuance of the SRCO is still pending. The site is currently occupied by T.A. Mahoney Company, a marine/boat/fishing supply store. No features of concern were observed during reconnaissance. Based on the pending regulatory status of the facility and discontinuation of fueling operations, this facility is assigned a <b>Low</b> risk.	<b>Low</b>
049	24	Engine Lab of Tampa	201 S. 78th Street, Tampa, FL	Hillsborough	FLR000088823	100 ft south	Engine remanufacturer	This facility historically operated as an automobile and small truck engine remanufacturer that began operations in May 2000. During a compliance inspection in May 2002, the property was reported to contain multiple parts cleaners and 55-gallon drums of used oil. Additionally, the facility was issued an administrative violation that was subsequently corrected in November 2002. The facility currently operates as Big 3 Diesel & Automotive Repair. No reported discharges have been identified for either facility. No features of concern were observed during site reconnaissance. Lacking any reported discharges, this site represents a <b>Low</b> risk.	<b>Low</b>
050A	67	Intertek Testing Services Caleb Brett	4951 Adamo Dr Ste 130, Tampa, FL 33605	Hillsborough	110005586909 110005592055 FLD982146862 Fld982173718	148 feet North	RCRA Generator	This facility is listed in the following databases: ECHOR04, FRSFL, and RCRAGR04. The facility is designated as an active RCRA VSQG (EPA ID#: FLD982146862) and a RCRA Non-Generator (EPA ID#: FLD982173718). Hazardous waste associated with FLD982146862 includes ignitable waste (D001), corrosive waste (D002), and spent halogenated solvents (F002); and hazardous waste associated with FLD9821 73718 include ignitable waste and spent non-halogenated solvents (F003). No reported violations were identified over the past 12 quarters. The facility currently operates as Lighting Laboratory Services. No features of concern were identified during site reconnaissance. Based on the current facility status as a RCRA VSQG, and lacking any violations, this facility is assigned a <b>Low</b> risk.	<b>Low</b>

**TABLE 1 - POTENTIAL CONTAMINATION SITES SUMMARY**

Site No.	Site ID. per ERIS Radius Report	Facility Name	Location/ Address	County	Facility ID	Distance from ROW	Potential Concern(s)	Site History and Potential Contamination Parameters	Risk Evaluation Rating
050B	67	SGS Control Services Inc	4951 Adamo Dr Ste 210, Tampa, FL 33605	Hillsborough	Fld982173718	148 feet north	RCRA	This facility was listed as a small quantity generator of hazardous waste in 1989, and was listed as a non-generator in 2002. The current RCRA generator status is inactive, and the facility currently operates as Paragon. No features of concern were observed during reconnaissance. Based on the inactive generator status, and lacking any violations, this facility is assigned <b>No</b> risk.	No Risk
051	27 & 31	Manheim Tampa DBA Greater Tampa Bay Auto Auction	401 S 50th St, Tampa, FL 36619	Hillsborough	1002101 9046200AST 110035649947 110041174154 FLD982135998 43389SP	407 feet South	Petroleum AST and Former Oil AST	This active automotive repair and maintenance shop historically contained one 575 gallon AST that was removed and one active 1,000 gallon AST that was installed in 1990, which is located more than 1,700 feet south of the ROW. The facility is also designated as a RCRA SQG. There are no compliance violations or discharges identified in association with this facility. Hazardous wastes associated with this facility includes ignitable waste (D001) and spent halogenated solvents (F003). Based on the current regulatory status, and lacking any records of violations or discharges, this facility is assigned a <b>Low</b> risk.	Low
052	69	Pro Lite Services Inc	4901 Adamo Dr Unit E50, Tampa, FL 33605	Hillsborough	110017877127 FLR00108985	Target Property	RCRA Generator	Pro Lite Services operated as a universal waste disposer and was registered as a RCRA VSQG. An inspection conducted in November 2004 identified that 20 gallons of crushed mercury containing debris was improperly disposed. Review of a FDEP comment letter dated December 13, 2004 indicated that the Pro Lite Services ceased operations and moved out of state, but that the storage facility property disposed of the universal waste lamps and provided disposal receipts to the department. The letter further stated that the enforcement action was closed at that time. The site is currently occupied by a self-storage facility and no features of concern were observed during site reconnaissance. Based on the current regulatory status, this facility is assigned a <b>Low</b> risk.	Low
053	70, 72	Rinaldi Printing Company	4514 Adamo Drive, Tampa, FL 33605	Hillsborough	1205701017 110001412837 FLD004093928	490 feet North	RCRA Generator	This facility is a commercial printer that is listed as a RCRA VSQG. Hazardous waste associated with this facility includes ignitable waste (D001). A compliance inspection was conducted in November 2011 in which potential compliance issues were identified but were resolved at that time. The facility is also listed in the Air Facility System (AFS) database in association with an Air General Permit from FDEP. No violations were identified within the last 12 quarters. The facility currently operates as Rinaldi Printing and Packaging. No features of concern were observed during reconnaissance. Based on the current regulatory status, and lacking any violations, this facility is assigned a <b>Low</b> Risk.	Low
054	77, 78	Davies Can Company / Thompson Center Adamo	4502 Adamo Dr / 45th St & Adamo Dr, Tampa, FL 33605	Hillsborough	FLD984169938 8732842	250 feet North	Former RCRA Generator, Former Petroleum UST	The Thompson Center Adamo facility reported a petroleum discharge associated with the removal of one 3,300 gallon UST in 1987. Site assessment activities were complete and the FDEP issued a No Further Action approval in March 1988. The Davies Can Company facility, at the same location, was formerly listed as a RCRA SQG. This facility currently operates as ABC Supply Co. Inc. No features of concern were observed during reconnaissance. Based on the regulatory status of this facility, it is assigned a <b>Low</b> risk.	Low

**TABLE 1 - POTENTIAL CONTAMINATION SITES SUMMARY**

Site No.	Site ID. per ERIS Radius Report	Facility Name	Location/ Address	County	Facility ID	Distance from ROW	Potential Concern(s)	Site History and Potential Contamination Parameters	Risk Evaluation Rating
055	79, 81	Central FL Pipeline Spill	NE Corner HWY 60 & 45th St, Tampa, FL 33605	Hillsborough	9804391 12404	160 feet North	Previously reported petroleum discharge	This facility reported a petroleum discharge in August 2001 stemming from a release from a 10-inch underground diesel fuel pipeline, which runs along the north side of Adamo Drive within the ROW. The facility received a SRCO from FDEP in January 2004 for the reported discharge. No features of concern were observed during reconnaissance. Based on the current regulatory status of this facility, it is assigned a <b>Low</b> risk.	<b>Low</b>
056	65	Merit Fasteners	7501 Adamo Dr, Tampa, FL 33619	Hillsborough	110012581768 FLR000079145	150 feet North	RCRA Non-Generator	The facility is listed as a RCRA Non-Generator. Hazardous waste associated with this facility includes ignitable waste (D001). The site is currently occupied with a quartz and granite countertop wholesaler. No features of concern were observed during site reconnaissance. No records of violations or discharges were identified in association with this facility. As such, it is assigned a <b>Low</b> Risk.	<b>Low</b>
057	96, 97	FL Dept of Transportation Crosstown Exp	39th St Westbound Entry Ramp, Tampa, FL 33619	Hillsborough	9401655	Within existing ROW north of Selmon Exp	Former Registered UST, Petroleum Discharge	A petroleum discharge was reported at this facility in September 1994. During site assessment, a 275-gallon emergency generator diesel UST was removed in 1998. Site assessment activities were complete and the FDEP issued a "No Cleanup Required" (NREQ) determination in May 2001. No assessment, cleanup or closure records for the reported discharge were available for review. This site was observed to be redeveloped into a stormwater retention pond, and no features of concern were observed during reconnaissance. Based on the regulatory status and subsequent development into a stormwater pond, this facility is assigned a <b>Low</b> risk.	<b>Low</b>
058	90, 91, 94, 95	Radiant Group 04-4C-0202	Adamo Drive & 39th St, Tampa, FL 33605/SR 60 @39th St, Tampa, FL 33605	Hillsborough	9806823 55376 35268	Within existing ROW north of Selmon Exp	Petroleum Discharge	This facility reported a petroleum discharge in May 2004 in response to a documented spill within the existing ROW, at the intersection of 39th Street and Adamo Drive. An SRCO was issued by FDEP in April 2007 for this discharge. A spill of 100 gallons of water-based paint from a vehicle accident was reported in May 2016. The incident status is listed as "Saved". No cleanup requirements or additional documentation was readily available. This site currently consists of vegetated land and electrical meters, with no features of concern observed during the site reconnaissance. Based on the nature of the material reportedly spilled and current regulatory status of this facility, it is assigned a <b>Low</b> risk.	<b>Low</b>
059	N/A	Refurbished Office Furniture Inc	1212 N 39th St #200, Tampa, FL 33605	Hillsborough	FLR000100875	275 feet North	RCRA Generator	The FDEP's Map Direct database identified this facility as a RCRA SQG. Hazardous waste associated with the facility includes ignitable waste (D001) and spent non-halogenated solvents (F003). Historically, this facility received RCRA violations that has all achieved compliance. There were no reported violations identified over the past 12 quarters. No features of concern were observed during the site reconnaissance. Based on the regulatory status of this facility, it is assigned a <b>Low</b> risk.	<b>Low</b>

**TABLE 1 - POTENTIAL CONTAMINATION SITES SUMMARY**

Site No.	Site ID. per ERIS Radius Report	Facility Name	Location/ Address	County	Facility ID	Distance from ROW	Potential Concern(s)	Site History and Potential Contamination Parameters	Risk Evaluation Rating
060	101, 104, & 123	Brenntag Mid-South, Inc./Industrial Chemical Supply/HCI Industrial Chemical & Supply Company	3520 Adamo Drive, Tampa FL 33607	Hillsborough	1065850 8627237AST FLD032783003 311966 8627232 COM_311966 ERIC_13987 04-1997-0513 110012141869 532156 I-1991090588 710952 I-1999081020 I-1999091165 I- 2000040182 8627232LUAST 19900417A40022 FLD032783003 9365- FL-1 33605HCNDL3520A 8627232UST	48 feet North	Sodium, Arsenic, and Lead Impacted GW, Two AST Tank Farms	This facility reported a petroleum discharge associated with a UST in December 1988, when the site was occupied by Industrial Chemical Supply Co. This UST was closed in place in 1989. Tank closure documentation was not readily available; however, An email from Hillsborough County EPC dated September 13, 2013 indicated that a soil sample was taken and was clean and indicated no proof of contamination. This facility currently operates as Brenntag Mid-South, Inc. and is a bulk chemical distribution facility and contains two tank farms, an office building, railroad spur tracks, paved parking areas, and paved surfaces within operational areas. This facility consists of two separate tank farm areas and contains various regulated and unregulated ASTs of various sizes and contents including, but not limited to, polyethylene, sulfuric acid, hydrogen peroxide, and sodium hydroxide. The facility was inspected by the FDEP Hazardous Waste Program and Wastewater Program departments and the Hillsborough County Environmental Protection Commission (HCEPC) in 2009, and several violations were identified. Brenntag entered into a Consent Order with the FDEP in March of 2010. A Limited Site Assessment Report (LSAR) was completed by Arcadis in January 2010 which identified pH impacts in soils. Brenntag entered into a Consent Order with the FDEP in March of 2010. Subsequent site assessment activities identified the primary COCs in soil and/or groundwater as including arsenic, lead, and sodium (the bulk of the COC mass is located within the upper surficial aquifer). An approved RAP has been issued for the site and is being actively remediated via groundwater extraction and MNA. The most recent compliance inspection report for the USTs (completed in 2015) indicated that the facility was in compliance. In August 2021, a release of approximately 6,000 gallons of hydrochloric acid was spilled onto the land surface. Additional monitoring wells were installed, and the NAM program was revised to incorporate the newly installed wells. The most recent Semiannual Status Update Report prepared by Arcadis in August 2023 revealed the primary COCs in groundwater continue to consist of arsenic, lead, and sodium. During the site reconnaissance, numerous 55-gallon drums, caged totes, and ASTs (with capacities ≤18,000-gallons) were observed. Based on the documented groundwater contamination and ongoing chemical distribution activities, this site is assigned a <b>High</b> risk.	<b>High</b>

**TABLE 1 - POTENTIAL CONTAMINATION SITES SUMMARY**

Site No.	Site ID. per ERIS Radius Report	Facility Name	Location/ Address	County	Facility ID	Distance from ROW	Potential Concern(s)	Site History and Potential Contamination Parameters	Risk Evaluation Rating
061	103, 109, 114, 122	Sol Walker & Co / Meta Property	1110 35th Street / 1111 N 34th Street, Tampa, FL 33605	Hillsborough	651368625371COM_65136ERIC_13708	120 feet North	Former Petroleum UST and PCB Soil Contamination; engineering controls	This site is divided into a north and south portion by a CSX railroad right of way. The southern portion (1110 N 35th St), known as Main Yard Property, located approximately 120 feet north of the project corridor across E Adamo Drive, historically served as a rail yard for CSX and was occupied by metal recycling operations from approximately the mid-1920s until the mid-1990s. One 1,000 gallon leaded gasoline UST was installed at this site as early as June 1962 and was abandoned in place in 1998. Previous site assessments revealed impacted soils and groundwater. However, subsequent testing did not indicate persistent groundwater contamination and, as a result, the FDEP is regulating this site as a contaminated soil site. The site has been redeveloped for light industrial use and a Remedial Action Plan (RAP) has been approved, indicating that contaminated soil will be placed under impervious surfaces and building foundations, and a vapor intrusion system will be implemented consisting of a 20-mil liner. Additionally, the property has a land use restriction for commercial and industrial uses only. The site is currently occupied by a premium automobile storage facility and no features of concern were observed during the site reconnaissance. The Northern portion (1111 N 35th St), located approximately 350 feet from the project corridor, was historically occupied with a bleach manufacturer, a grapefruit processor, as well as storage for the southern metal recycling business. Assessment activities identified soils impacted with PCBs that were subsequently removed from the site; any remaining soil contamination will be addressed through engineering controls and a land use restriction. Monitor wells installed to evaluate groundwater were abandoned in March and April 2023, and are currently waiting on approval from FDEP. Based on the reported distances from the subject property and current redevelopment plans, it is not anticipated that the soil contamination will substantially impact construction activities. As such, this site(s) is assigned a <b>Medium</b> risk.	<b>Medium</b>

**TABLE 1 - POTENTIAL CONTAMINATION SITES SUMMARY**

Site No.	Site ID. per ERIS Radius Report	Facility Name	Location/ Address	County	Facility ID	Distance from ROW	Potential Concern(s)	Site History and Potential Contamination Parameters	Risk Evaluation Rating
062	127	RDK Truck Sales & SRVC/Engine Lab of Tampa Inc	3214 Adamo Dr, Tampa, FL 33605/1150 N 34th St, Tampa, FL 33605	Hillsborough	8625601 110002552853 110005620541 8625601LUAST FLD981868839 FLD984247346 8625601UST	200 feet North	Former Petroleum and Oil USTs and Soil Contamination	This facility, located approximately 200 feet north of the project ROW, reported a petroleum discharge in December 1988 that was associated with two (2) 4,000 gallon USTs, two (2) 2,000 gallon USTs, and two (2) 500 gallon USTs. These USTs were all removed from the site in 1989. The site was accepted into the Low Score Site Initiative (LSSI) plan and issued a cleanup priority score of 10; however, assessment activities remained idle for several decades awaiting State cleanup funding. Site assessment activities conducted in July 2018 identified soil contamination but did not identify any groundwater impacts. No further assessment documentation was available for review. According to available correspondence documents, FDEP has submitted several requests for site access which have not received a response. The facility is also designated as a RCRA SQG (EPA ID#: FLD981868839) and a RCRA SQG (EPA ID#: FLD984247346). Hazardous waste handled includes cadmium (D006), chromium (D007), benzene (D018), chlorobenzene (D021), 1,4-dichlorobenzene (D027), tetrachloroethylene (D039), and trichlorethylene (D040). According to the most recently available compliance inspection conducted on June 14, 2023, the facility was found to be in compliance. RDK Truck Sales was observed to be in operation during site reconnaissance. Based on the reported distances from the subject property and current redevelopment plans, it is not anticipated that the soil contamination will substantially impact construction activities. As such, this site is considered a <b>Medium</b> risk.	<b>Medium</b>
063	110, 111	North Bros Inc	602 N 34th St, Tampa, FL 33605	Hillsborough	110005639407 FLR000026591	201 feet South	RCRA Generator, Previous Soil and Groundwater Contamination	This facility is listed in the following databases: RCRA NON GEN, FINDS/FRS, WCRPS, DWM CONTAM, ERIC, and DEL CONTAM SITE. The facility is listed as a RCRA Non-Generator. Hazardous wastes associated with this facility includes corrosive waste (D002) and reactive waste (D003). A contamination investigation was conducted in November 1996 that identified petroleum impacted soil and vinyl chloride impacted groundwater. Source removal activities were conducted in January 1997. Groundwater sampling events conducted in September 2003, March 2004, and May 2005 indicated that vinyl chloride was no longer present above the GCTL. As such, a No Further Assessment status was issued by FDEP on January 29, 2013. No additional discharges or violations were identified since that time, and the facility now operates as Meter Technology Werks. No features of concern were observed during reconnaissance. As such, this facility is assigned a <b>Low</b> Risk.	<b>Low</b>
064	83	Unknown	4450 Adamo Drive, Tampa, FL	Hillsborough	Spills: 47884	180 ft north	Diesel spill	This listings indicates a spill of 45 gallons of diesel fuel from a fuel leak/overflow that occurred in October 2012. No documentation was readily available. Based on the amount of product reportedly spilled and duration of time since this event occurred, this listing represents a <b>Low</b> risk.	<b>Low</b>

**TABLE 1 - POTENTIAL CONTAMINATION SITES SUMMARY**

Site No.	Site ID. per ERIS Radius Report	Facility Name	Location/ Address	County	Facility ID	Distance from ROW	Potential Concern(s)	Site History and Potential Contamination Parameters	Risk Evaluation Rating
065	105, 106, 107, & 108	Transflo Terminal Services, Inc (TTSI)/CSX Transportation-Clark St Site/1st Recovery/Kinder Morgan Material Services LLC/Tampa Railyard/Bulk Intermodal Distribution SVC	502 North 34th Street, 504 North 34th Street, Tampa, FL 33605/504A N 34th St, Tampa, FL 33605/504B N 34th St, Tampa, FL 33605/30th St & Clark St, Tampa, FL 33605	Hillsborough	995365 9101429 9101429AST 110001418403 110005616529 110006839886 110020068870 1035272 1039779 1055006 1113651 1133210 370201 390441 885049 947807 947818 110017218385 E-2008100249 E-2009110095 E-2010070463 E-2010110114 E-2011070080 E-2011090055 E-2011090192 E-2011100236 E-2013020111 E-2015120462 I-2000060760 I-2000090637 I-2001030936 FLR05F806INP 9101429LUAST FLR05F806 FLR000105338 FLD984239061 FLD984253534 40278SP 43911SP 48423SP 48844SP 52550SP 52762SP 110002519613 FL0000383729 110020550535 110035475107 FLR10T432INP DESFLR10T432	106 feet East	Used Oil Transfer Facility, USTs VSQG of HW, RCRA Generator	The Tampa Transflo Terminal, Inc., a subsidiary of CSX Transportation, has operated as a rail to truck and truck to rail transfer facility for bulk commodities, including used oil and non-hazardous goods. This facility is registered as Used Oil Transporter, Hazardous Waste Transporter, and a Very Small Quantity Generator of Hazardous Waste. Numerous spills and emergency response incidents have been reported over the last several decades. During the most recent Hazardous Waste Inspection completed in March 2021, the facility ceased storage and transfer of hazardous waste in early 2020 and was found in compliance.  Two diesel ASTs (one 8,000-gallon and one 12-000 gallon) were registered to the CSX Clark Street facility in 1993. A LSSI report was completed for the Clark Street site in 2013, which revealed exceedances of SCTLs for TRPH, benzo(a)pyrene, and benzo(a)pyrene equivalents. No contaminants of concern were identified in groundwater. A letter from FDEP dated January 22, 2019 indicated that the facility was placed back into priority score funding order, that the petroleum contamination had not been generally characterized and the discharge did not meet the LSSI criteria due to further soil and groundwater assessment and requested that an updated LSSI application and proposal be submitted. A scope of work was submitted on September 16, 2020, which was accepted by the Petroleum Restoration Program Contracts Section on the same day; however, no additional assessment or remedial information was identified. The identified soil contamination is located greater than 150 feet south of the ROW. Based on the reported distances from the subject property and current redevelopment plans, it is not anticipated that the soil contamination will substantially impact construction activities. As such, this site is considered a <b>Medium</b> risk.	High
066	87 & 88	Bargain Computer Products of Ybor, LLC	4410 E Adamo Drive Suite 106, Tampa, FL	Hillsborough	FLR000200063	350 ft north	Universal waste generator	This facility was identified as a RCRA Non-Generator of Universal Waste with no reported violations over the past 12 quarters. An inspection in 2014 noted a violation for waste in a container that was not closed, but the facility promptly returned to compliance. The facility status was changed to closed on April 13, 2016. As such, this facility is assigned <b>No</b> risk.	No Risk
067	120	CSX Transportation-Tanker Spill	0.3 Mi W of 34th St & Adamo Dr, Tampa, FL 33605	Hillsborough	9806346 LUAST	Target Property	Contaminated Soil and Groundwater	In August 1996, approximately 100 gallons of diesel fuel was spilled in association with a train derailment. Source removal and confirmation groundwater sampling activities were conducted from August 13, 1996 to August 15, 1996. Hillsborough County EPC issued an approval letter, dated June 26, 1997, indicating that no further assessment was required. Based on the current regulatory status, this incident is assigned a <b>Low</b> risk.	Low



**TABLE 1 - POTENTIAL CONTAMINATION SITES SUMMARY**

Site No.	Site ID. per ERIS Radius Report	Facility Name	Location/ Address	County	Facility ID	Distance from ROW	Potential Concern(s)	Site History and Potential Contamination Parameters	Risk Evaluation Rating
068	N/A	N/A	Several areas along the project corridor	Hillsborough	N/A	Target Property	Railroad	This site is associated with a railroad that runs adjacent to and underneath the expressway. Historically, railroads would legally apply arsenic herbicides as a way to control weed growth on tracks, which have the potential to accumulate in the shallow soils and/or groundwater. Based on the potential for soil and/or groundwater contamination, and proximity to the ROW, the rail lines are assigned a <b>Medium</b> risk.	<b>Medium</b>
069	155	Bulkmatic Transportation Inc	1101 N 28th St, Tampa, FL 33605	Hillsborough	8625468	300 feet West	Diesel ASTs and Former Petroleum USTs	This facility historically contained four (4) 4,000 gallon USTs and two (2) 1,000 gallon USTs that were closed in place in 1988. Currently, this facility contains two (2) 10,000 gallon diesel ASTs that were installed in 2002. During a compliance inspection in May 2021, compliance violations for worn secondary containment, improperly installed valves, missing inspection records and missing financial documentation were identified. As of the date of this report, documentation was not available to indicate that the facility has returned to compliance. No discharges have been reported for this facility. During the site reconnaissance, two ASTs were observed to be in good condition and installed within secondary containment, with no evidence of a release observed. Based on the ongoing fueling operations, this facility is assigned a <b>Medium</b> risk.	<b>Medium</b>
070	129, 133	Dixie Plywood Co of Tampa Inc	3021 Adamo Dr, Tampa, FL 33605	Hillsborough	8625073	Target Property	Former Petroleum USTs	This facility historically contained an 8,000 gallon diesel UST and one 1,000 gallon unleaded gas UST that were removed in 1989/1990. The facility reported a petroleum discharge discovered during tank removal activities in January 1990. Approximately 50 cubic yards of petroleum impacted soil was removed and incinerated. Site assessment activities were completed over the next several years, and the facility received a NFA status from FDEP in October 1994. The site was observed to consist of a vacant lot during site reconnaissance. Based on the regulatory status of this facility, it is assigned a <b>Low</b> risk.	<b>Low</b>
071	125 & 128	Carroll Tire Co	3107 E Grace St, Tampa, FL	Hillsborough	96310	150 ft south	Inactive waste tire collector	This facility is listed as an inactive waste tire collector with no reported violations. As such, this facility is assigned <b>No</b> risk.	<b>No Risk</b>

**TABLE 1 - POTENTIAL CONTAMINATION SITES SUMMARY**

Site No.	Site ID. per ERIS Radius Report	Facility Name	Location/ Address	County	Facility ID	Distance from ROW	Potential Concern(s)	Site History and Potential Contamination Parameters	Risk Evaluation Rating
072	120, 121	Landfill #42 (McKay Nature Park)	McKay Nature Park, N 34th Street & E Adamo Drive	Hillsborough	ERIC_13867	South adjoining	Historic landfill/ Incinerator	Historically, this site was used as a city owned landfill, known as Landfill #42, that included an on-site ash producing incinerator. The landfill reportedly began operations in 1966 and accepted garbage and ash from the city incinerator. In 1997, the city conducted subsurface investigations that identified substantial quantities of buried construction debris and materials and a black, oily soil layer at >2 feet bls that contained concentrations of metals, PAHs, and pesticides above regulatory cleanup levels. The extent of this oily layer was not determined. No contaminants of concern were identified in groundwater above regulatory cleanup target levels. For several years, the City and FDEP negotiated the appropriate assessment strategy, culminating in 2008 with a workplan to conduct supplemental groundwater sampling. No additional records were readily available, and it is unknown if any additional assessment was conducted. During the site reconnaissance, buried debris including rusted metal, cement, and asphalt was observed. This site is currently operated as the McKay Bay Nature Park. Based on historic landfill/incineration activities, documented contamination, and construction debris observed on the surface of the property during site reconnaissance, this site is assigned a <b>High</b> risk.	High
073	185	Port Consolidated Inc/ Former Spartan Oil Co/ FDOT Property Crosstown Connector #8/ Current THEA Stormwater Pond	2815 Long St, Tampa, FL 33605	Hillsborough	8509056AST 9808457AST 8509056UST	26 feet West	Former Petroleum and Oil USTs, Former Petroleum USTs, Petroleum Groundwater Plume	This facility historically operated as a petroleum and petroleum products merchant wholesaler that contained two (2) 70,000 gallon ASTs, one 12,000 gallon AST, three (3) 10,000 gallon ASTs, seven (7) 2,000 gallon ASTs, and two (2) 1,000 gallon ASTs that were removed from the site from 2007 to 2008. The facility also contained one 25,000 gallon UST, one 20,000 gallon UST, and four (4) 10,000 gallon USTs that were removed from the site in 2008. The facility reported two petroleum discharges in October 1992 and November 2007. The October 1992 discharge is currently being assessed under the FDEP LSSI program and the November 2007 discharge received NFA closure in April 2011. According to a LSSI Site Status Letter issued by FDEP on December 8, 2021, the petroleum contamination has not been fully characterized; however, further assessment and remediation activities are on hold until additional funding becomes available. This site was observed to consist of a stormwater retention pond during site reconnaissance. Based on the reported groundwater contamination and the close proximity to the ROW, this facility is assigned a <b>High</b> risk.	High
074	162	Affiliated of Florida Inc	1102 N 28th Street, Tampa, FL	Hillsborough	8840679, FLD982077984	110 feet north	Historic ASTs	This facility historically operated two (2) 10,000-gallon vehicular diesel ASTs that were reportedly installed in June 1988 and closed in place in December 1994. No reported discharges or violations were identified in association with the ASTs. The current facility operating at this location is J&J Snack Foods. This site is assigned a <b>Low</b> Risk.	Low

**TABLE 1 - POTENTIAL CONTAMINATION SITES SUMMARY**

Site No.	Site ID. per ERIS Radius Report	Facility Name	Location/ Address	County	Facility ID	Distance from ROW	Potential Concern(s)	Site History and Potential Contamination Parameters	Risk Evaluation Rating
075	177, 180	Swift Adhesives & Coatings/Amcraft Fixtures/Ikea Tampa Overflow Parking Lot/Southeastern Bolt & Screw	605 N 26th St, Tampa, FL 33605/815 N 26th St, Tampa, FL 33605	Hillsborough	110002534543 110005659901 110038371115 FLR10IE26INPDES FLR10IE26 FLT990064297 FLD064687577 FLR000061911 8625702UST 8944024UST ERIC 13745	385 feet North	Former Petroleum USTs, RCRA Generators and Non-NPL Superfund Site	Historically, this facility was occupied by a wood fixture manufacturer business that contained one 1,500 gallon UST that was removed in 1985 and one 1,000 gallon UST that was reportedly removed. The facility is listed in the Superfund enterprise management system (EPA ID: FLD064687577) as a non-NPL facility. During due diligence activities conducted in 1989, chlorinated solvents were identified in a well that was identified during a site reconnaissance. Additional assessment and remedial activities were conducted over the next several years, including the removal of approximately 180 tons of soil from the former UST area. In December 1998, the facility was issued a SRCO. The site has since been redeveloped as the Blue Sky Self Storage facility that is designated as a RCRA VSG (EPA ID#: FLT990064297), a RCRA Non-Generator (EPA ID#:FLD064687577), and a RCRA Non-Generator (EPA ID#: FLR000061911) with no reported violations over the last 3 years. No environmental concerns were observed during reconnaissance. Based on the current regulatory status, this facility is assigned a <b>Low</b> risk.	<b>Low</b>
076	178, 183, 197	Verizon Global Networks/Panattoni/Ikea Tampa/Tampa International Center Brownfield Area/Tampa International Center Brownfield Site/The Tampa Tribune	1103 N 22nd St, Tampa, FL 33605/1103 N 22nd St A, FL 33605/1103 N 22nd St Ste B, Tampa, FL 33605/1103 N 22nd St Ste E, Tampa, FL 33605/1103-G North 22nd St, Tampa, FL 33605	Hillsborough	8627972AST 9045667AST BF290703000 BF290703001BSRA BF290703001 110033630710 110035711708 1025476 110035816579 FLR10HG71INPDES 612 FLRNEE254INPDES 9045667LUAST FLR10HG71 FLR10GL15 FLRNEE254 8627972UST 9045667UST	Target Property	Historic Printing Press, Soil Contamination, Restrictive Covenant, Engineering Controls	This facility (Facility ID: ERIC_6574) was historically occupied by a cannery from 1936 until 1981 when it was occupied by a printing press that operated until 2000. The facility historically contained two (2) 2,000 gallon USTs, three (3) 1,000 gallon USTs, and two (2) 888 gallon USTs. All USTs were removed from the site between 1989 to 2008. During due diligence activities conducted in June/July 2005, groundwater contamination was identified. Groundwater monitoring conducted over the next two years indicated contamination had decreased to below regulatory cleanup target levels and the site was issued a NFA SRCO was issued for the Tampa International Center / Tampa Tribune Lift Station facility in 2007. The site is currently occupied by Ikea and was designated a Brownfield site (Site ID: 290703001) in 2008. In 2008, an application for voluntary cleanup tax credit program was submitted and the property became a designated brownfield site. However, in July 2008, an Engineering Controls Certification letter identified past soil contamination and remediation activities; a two-foot thick clean fill cap was placed above the entire property area. On June 5, 2009, a declaration of restrictive covenant (DRC) was established that limited the use of the property to commercial or industrial. The Ikea currently contains one 1,800 gallon diesel AST and one 800 gallon diesel AST. No features of concern were observed during the site reconnaissance. The identified soil contamination is located greater than 150 feet south of the ROW. Based on the reported distances from the subject property and current redevelopment plans, it is not anticipated that the soil contamination will substantially impact construction activities. As such, this site is considered a <b>Medium</b> risk.	<b>Medium</b>

**TABLE 1 - POTENTIAL CONTAMINATION SITES SUMMARY**

Site No.	Site ID. <small>per ERIS Radius Report</small>	Facility Name	Location/ Address	County	Facility ID	Distance from ROW	Potential Concern(s)	Site History and Potential Contamination Parameters	Risk Evaluation Rating
077	54	H & E Equipment Services Inc. #4020	6227 E Adamo Drive, Tampa, FL	Hillsborough	6073754	260 ft north	Chemical handling	This facility operates as a heavy machinery equipment rental agency and is identified in the TIER 2 database as a handler of chemicals such as lead, petroleum distillates, diesel fuel, sulfuric acid, petroleum based oil, hydraulic fluid, and waste oil. There have been no reported discharges, and no records were readily available for review. Based on the reported storage and handling of hazardous materials and petroleum products, this site represents <b>Low</b> risk.	<b>Low</b>

NPDES permit facilities were not included in this table. The remaining facilities listed in the ERIS Database Report are over 500-feet away from the project corridor and were not included in this table.

## 6.2 MEDIUM/HIGH RISK POTENTIAL SITES

The risk assessment was conducted using FDOT PD&E Manual Volume 2, Chapter 20 as a reference. Sixteen medium risk and eight high risk sites were identified.

## 7.0 CONCLUSIONS AND RECOMMENDATIONS

A total of seventy-nine (79) potentially contaminated and/or known to be contaminated sites were identified within the search buffer radii of the project study area. The ERIS Database Report is included in **Appendix A**. Online database review records are included in **Appendix B**. Forty-nine (49) facilities were identified adjacent to the project study area as a Low Risk. Sixteen (16) facilities located within the project study area were identified as a Medium Risk, and eight (8) facilities located within the project study area were identified as a High Risk. A summary of the risk assessments for the proposed project is presented in **Table 2** below.

<b>TABLE 2: SUMMARY OF POTENTIAL CONTAMINATION SITES RISK ASSESSMENTS</b>	
<b>Risk Assessment Category</b>	<b>Number of Sites</b>
No	6
Low	49
Medium	16
High	8

Level II Contamination Assessment investigations are recommended for any areas that have proposed dewatering or subsurface work activities (e.g., pole foundations, drainage features) occurring adjacent to or at the Medium and High risk sites listed above. If dewatering will be necessary during construction, a SWFWMD Water Use Permit will be required. The contractor will be held responsible for ensuring compliance with any necessary dewatering permit(s). All permits will be obtained in accordance with Federal, State, and local laws and regulations.

## 8.0 REFERENCES

Florida Department of Environmental Protection, Map Direct database, <https://ca.dep.state.fl.us/mapdirect/?focus=standard>

Florida Department of Transportation, Environmental Management Office, *Project Development and Environment (PD&E) Manual, Part 2, Chapter 20, Contamination Impacts*, updated July 1, 2020.

ERIS *Database Report* dated January 6, 2023, *Historical Aerials* dated November 16, 2020, and *Historical Topographic Maps* dated November 11, 2020

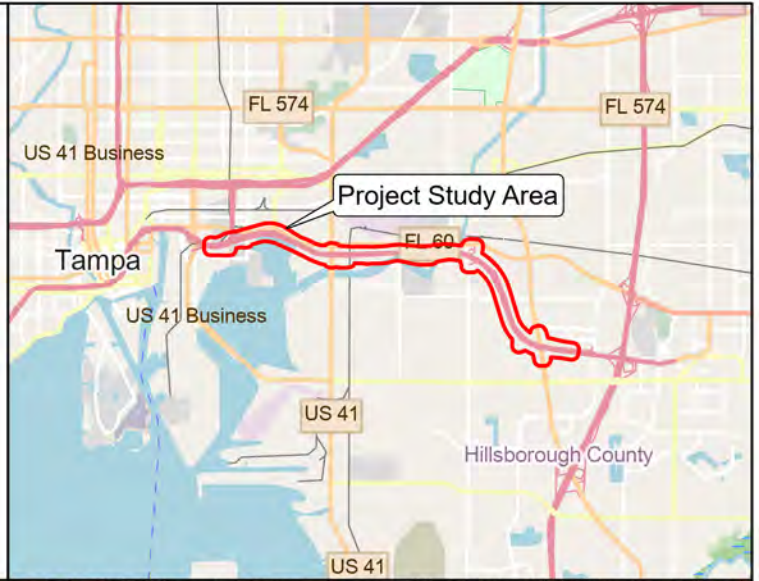
United States Environmental Protection Agency, ECHO database,  
<https://echo.epa.gov/facilities/facility-search>

United States Environmental Protection Agency, NEPAssist database,  
<https://www.epa.gov/nepa/nepassist>

FDOH's EH Water Well Surveillance Database  
<https://gis.floridahealth.gov/ehwater/>

SWFWMD Water Management Information System (WMIS)  
<http://www18.swfwmd.state.fl.us/Search/Search/WcpSimple.aspx?r=n&function=return&use=WcpSearch>


## **FIGURES**



Folder: K:\TAM\_GIS\049531000 - THEA PD&E Selmon Expressway\PRO\THEA\_MapPackage

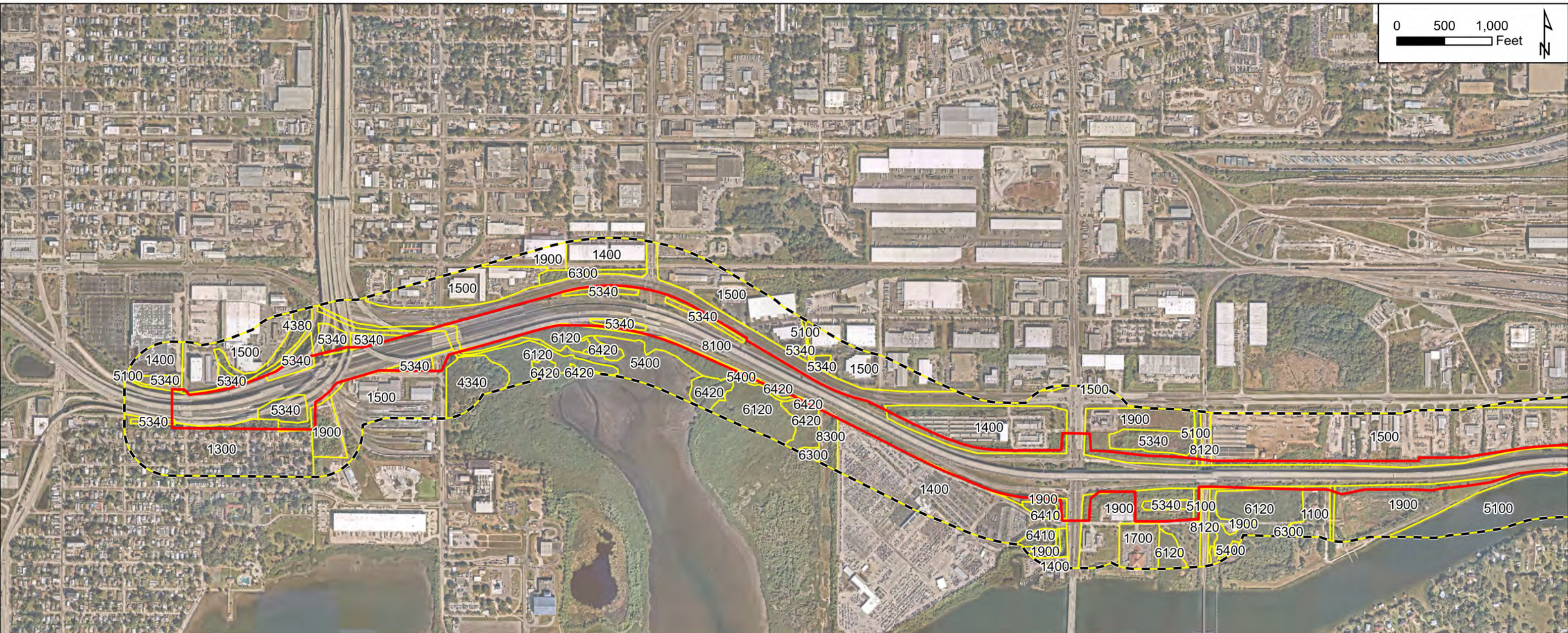

**Legend**

- Project Right of Way
- Project Study Area



<p>© 2024 Kimley-Horn and Associates, Inc. 201 North Franklin Street, Suite 1400, Tampa, FL 33602 Phone (813) 620-1460 www.kimley-horn.com</p>	<b>Project Location Map</b>		
	<b>THEA PD&amp;E East Selmon Expressway Hillsborough County, Florida</b>		
1 IN = 5,000 FT	PROJECT NUMBER: 049531000	MARCH 2024	FIGURE 1





**Legend**

Project Right of Way

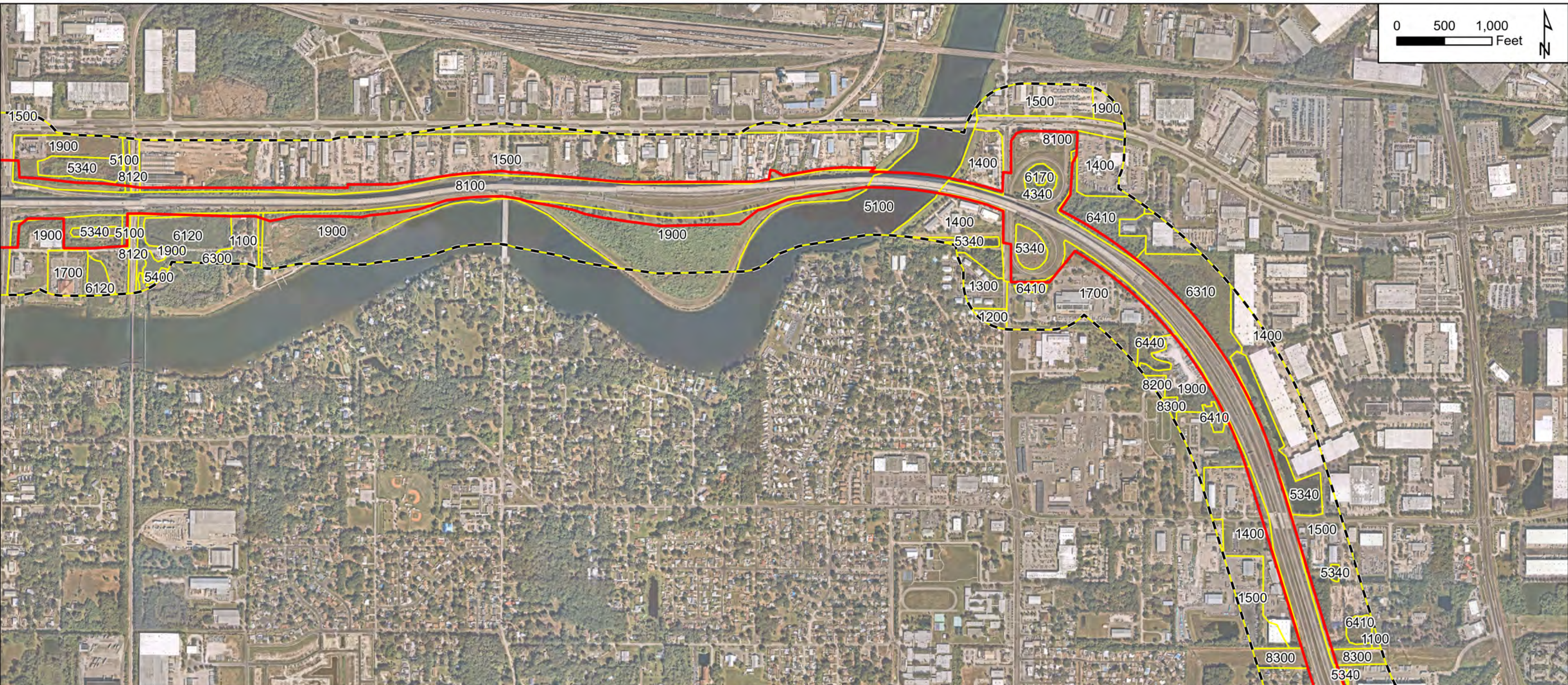

Project Study Area

**FLUCFCS: Description**

<span style="border: 1px solid yellow; display: inline-block; width: 15px; height: 10px; vertical-align: middle;"></span> 1100: Residential Low Density (<2 Dwelling Units per Acre)	<span style="border: 1px solid yellow; display: inline-block; width: 15px; height: 10px; vertical-align: middle;"></span> 5100: Streams and Waterways
<span style="border: 1px solid yellow; display: inline-block; width: 15px; height: 10px; vertical-align: middle;"></span> 1300: Residential High Density	<span style="border: 1px solid yellow; display: inline-block; width: 15px; height: 10px; vertical-align: middle;"></span> 5340: Reservoirs less than 10 acres
<span style="border: 1px solid yellow; display: inline-block; width: 15px; height: 10px; vertical-align: middle;"></span> 1400: Commercial and Services	<span style="border: 1px solid yellow; display: inline-block; width: 15px; height: 10px; vertical-align: middle;"></span> 5400: Bays and Estuaries
<span style="border: 1px solid yellow; display: inline-block; width: 15px; height: 10px; vertical-align: middle;"></span> 1500: Industrial	<span style="border: 1px solid yellow; display: inline-block; width: 15px; height: 10px; vertical-align: middle;"></span> 6120: Mangrove Swamps
<span style="border: 1px solid yellow; display: inline-block; width: 15px; height: 10px; vertical-align: middle;"></span> 1700: Institutional	<span style="border: 1px solid yellow; display: inline-block; width: 15px; height: 10px; vertical-align: middle;"></span> 6300: Wetland Forested Mixed
<span style="border: 1px solid yellow; display: inline-block; width: 15px; height: 10px; vertical-align: middle;"></span> 1900: Open Land	<span style="border: 1px solid yellow; display: inline-block; width: 15px; height: 10px; vertical-align: middle;"></span> 6410: Freshwater Marshes
<span style="border: 1px solid yellow; display: inline-block; width: 15px; height: 10px; vertical-align: middle;"></span> 4340: Upland Hardwood - Coniferous Mix	<span style="border: 1px solid yellow; display: inline-block; width: 15px; height: 10px; vertical-align: middle;"></span> 6420: Saltwater Marshes
<span style="border: 1px solid yellow; display: inline-block; width: 15px; height: 10px; vertical-align: middle;"></span> 4380: Mixed Hardwoods	<span style="border: 1px solid yellow; display: inline-block; width: 15px; height: 10px; vertical-align: middle;"></span> 8100: Transportation
	<span style="border: 1px solid yellow; display: inline-block; width: 15px; height: 10px; vertical-align: middle;"></span> 8120: Railroads
	<span style="border: 1px solid yellow; display: inline-block; width: 15px; height: 10px; vertical-align: middle;"></span> 8300: Utilities

**Florida Land Use, Cover, and Forms Classification System Map**

**THEA PD&E East Selmon Expressway  
Hillsborough County, Florida**



Legend		
	Project Right of Way	
	Project Study Area	
FLUCFCS: Description		
	1100: Residential Low Density (<2 Dwelling Units per Acre)	
	1200: Residential Med Density (2-5 Dwelling Units per Acre)	
	1300: Residential High Density	
	1400: Commercial and Services	
	1500: Industrial	
	1700: Institutional	
	1900: Open Land	
	2100: Cropland and Pastureland	
	4340: Upland Hardwood - Coniferous Mix	
	5100: Streams and Waterways	
	5340: Reservoirs less than 10 acres	
	5400: Bays and Estuaries	
	6120: Mangrove Swamps	
	6170: Mixed Wetland Hardwoods	
	6210: Cypress	
	6300: Wetland Forested Mixed	
	6310: Wetland Shrub	
	6410: Freshwater Marshes	
	6440: Emergent Aquatic Vegetation	
	8100: Transportation	
	8120: Railroads	
	8200: Communication	
	8300: Utilities	

**Florida Land Use, Cover, and Forms Classification System Map**

**THEA PD&E East Selmon Expressway  
Hillsborough County, Florida**

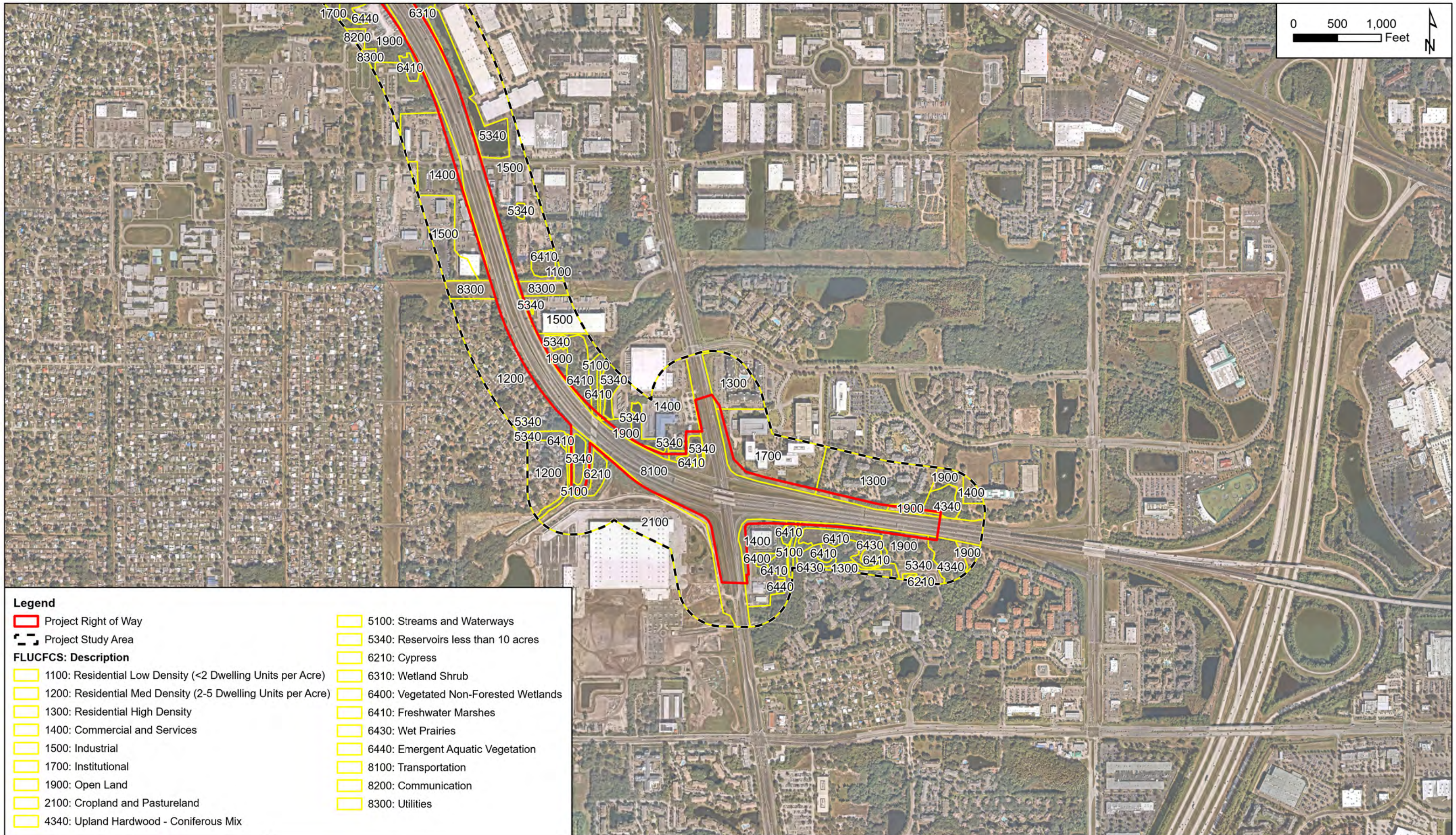
**Kimley»Horn**  
 © 2024 Kimley-Horn and Associates, Inc.  
 201 North Franklin Street, Suite 1400, Tampa, FL 33602  
 Phone (813) 620-1460  
 www.kimley-horn.com

1 IN = 1,000 FT

PROJECT NUMBER: 049531000

MARCH 2024

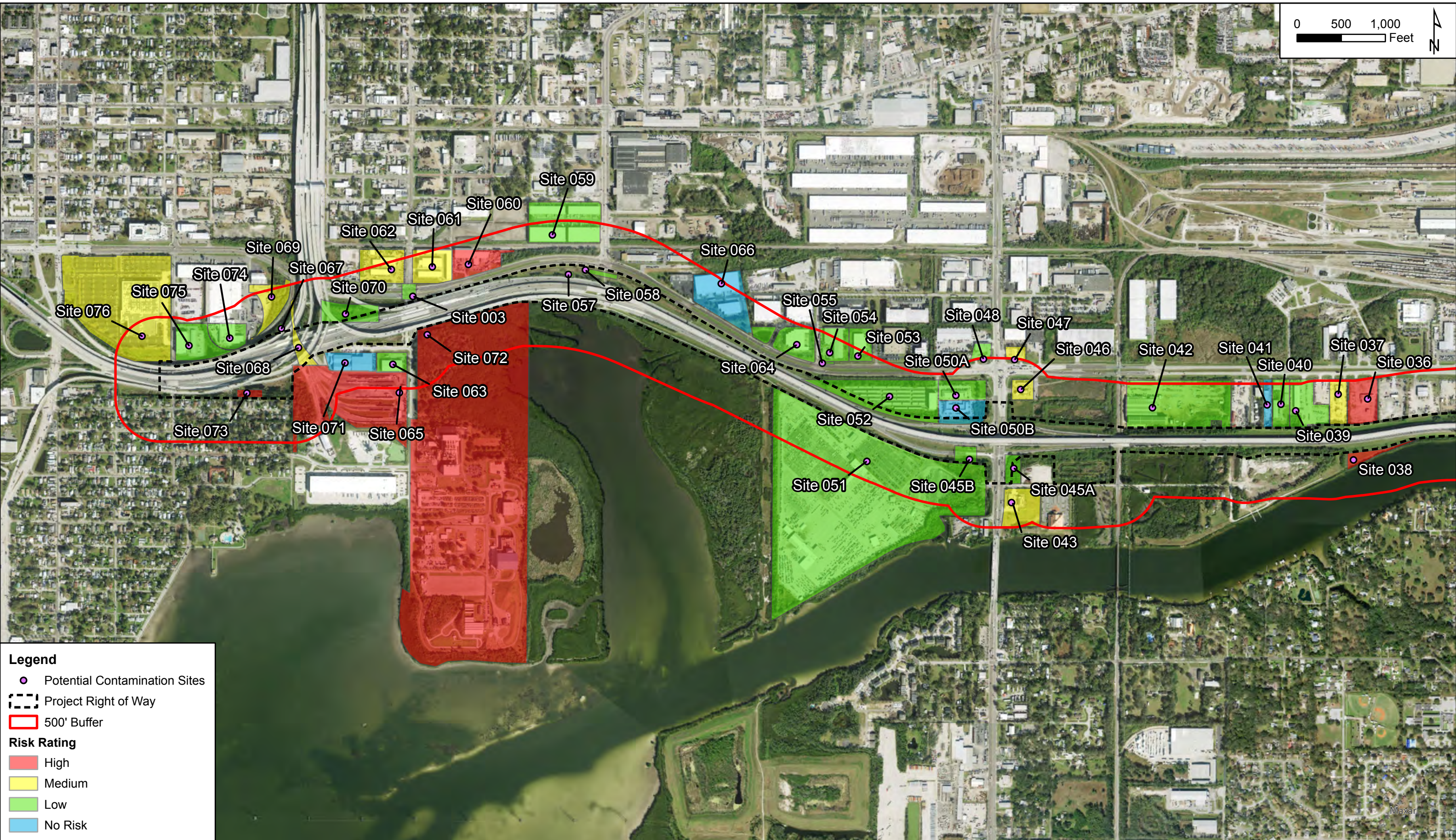
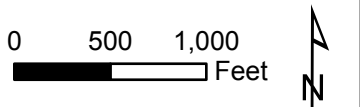
FIGURE 4: Page 2 of 3



Legend	
	Project Right of Way
	Project Study Area
FLUCFCS: Description	
	1100: Residential Low Density (<2 Dwelling Units per Acre)
	1200: Residential Med Density (2-5 Dwelling Units per Acre)
	1300: Residential High Density
	1400: Commercial and Services
	1500: Industrial
	1700: Institutional
	1900: Open Land
	2100: Cropland and Pastureland
	4340: Upland Hardwood - Coniferous Mix
	5100: Streams and Waterways
	5340: Reservoirs less than 10 acres
	6210: Cypress
	6310: Wetland Shrub
	6400: Vegetated Non-Forested Wetlands
	6410: Freshwater Marshes
	6430: Wet Prairies
	6440: Emergent Aquatic Vegetation
	8100: Transportation
	8200: Communication
	8300: Utilities

**Florida Land Use, Cover, and Forms Classification System Map**

**THEA PD&E East Selmon Expressway  
Hillsborough County, Florida**



**Legend**

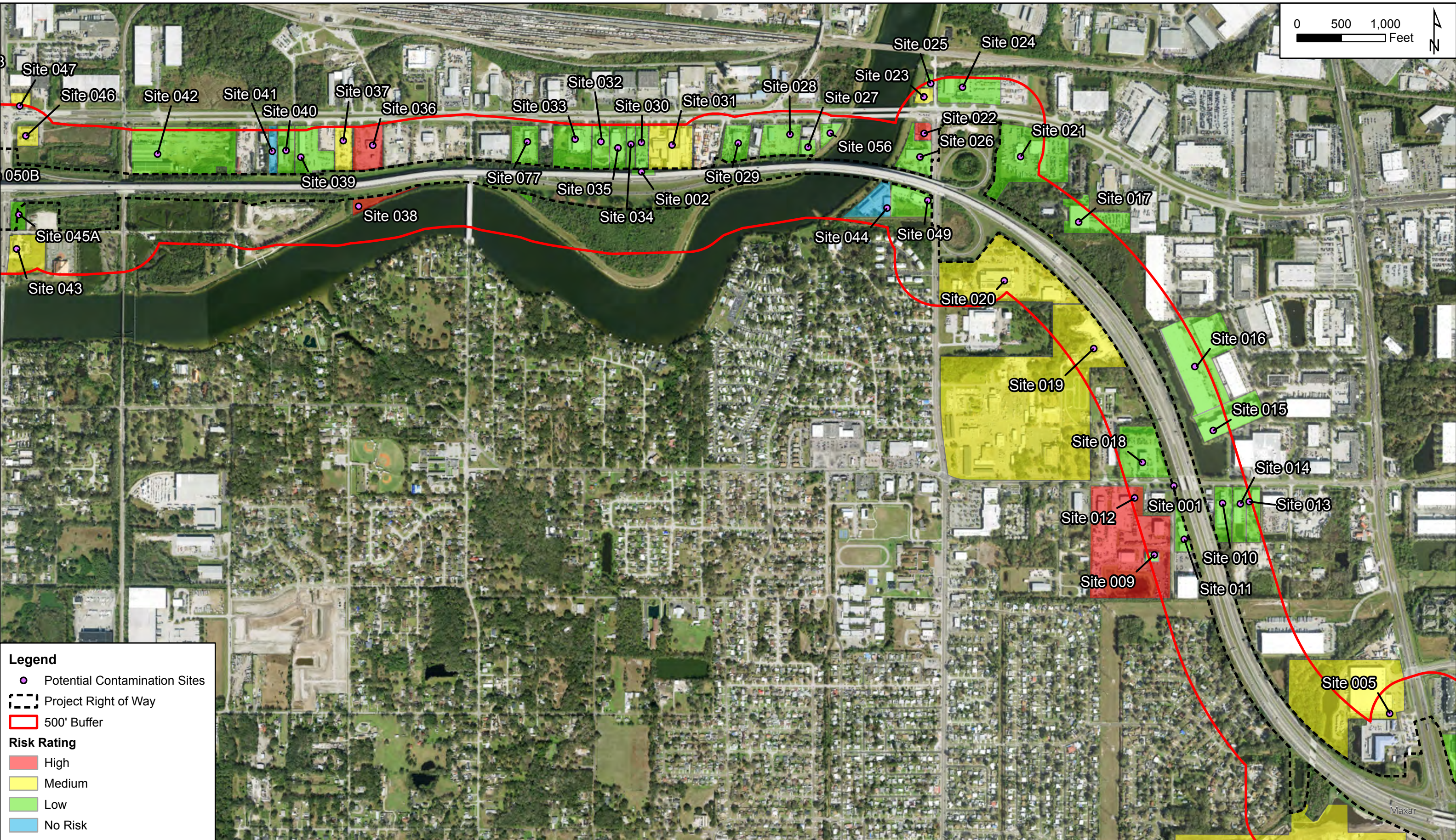
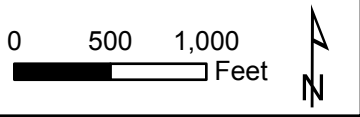
- Potential Contamination Sites
- Project Right of Way
- ▭ 500' Buffer

**Risk Rating**

- ▭ High
- ▭ Medium
- ▭ Low
- ▭ No Risk

**Kimley»Horn**

© 2024 Kimley-Horn and Associates, Inc.  
 201 North Franklin Street, Suite 1400, Tampa, FL 33602  
 Phone (813) 620-1460  
 www.kimley-horn.com



**Legend**

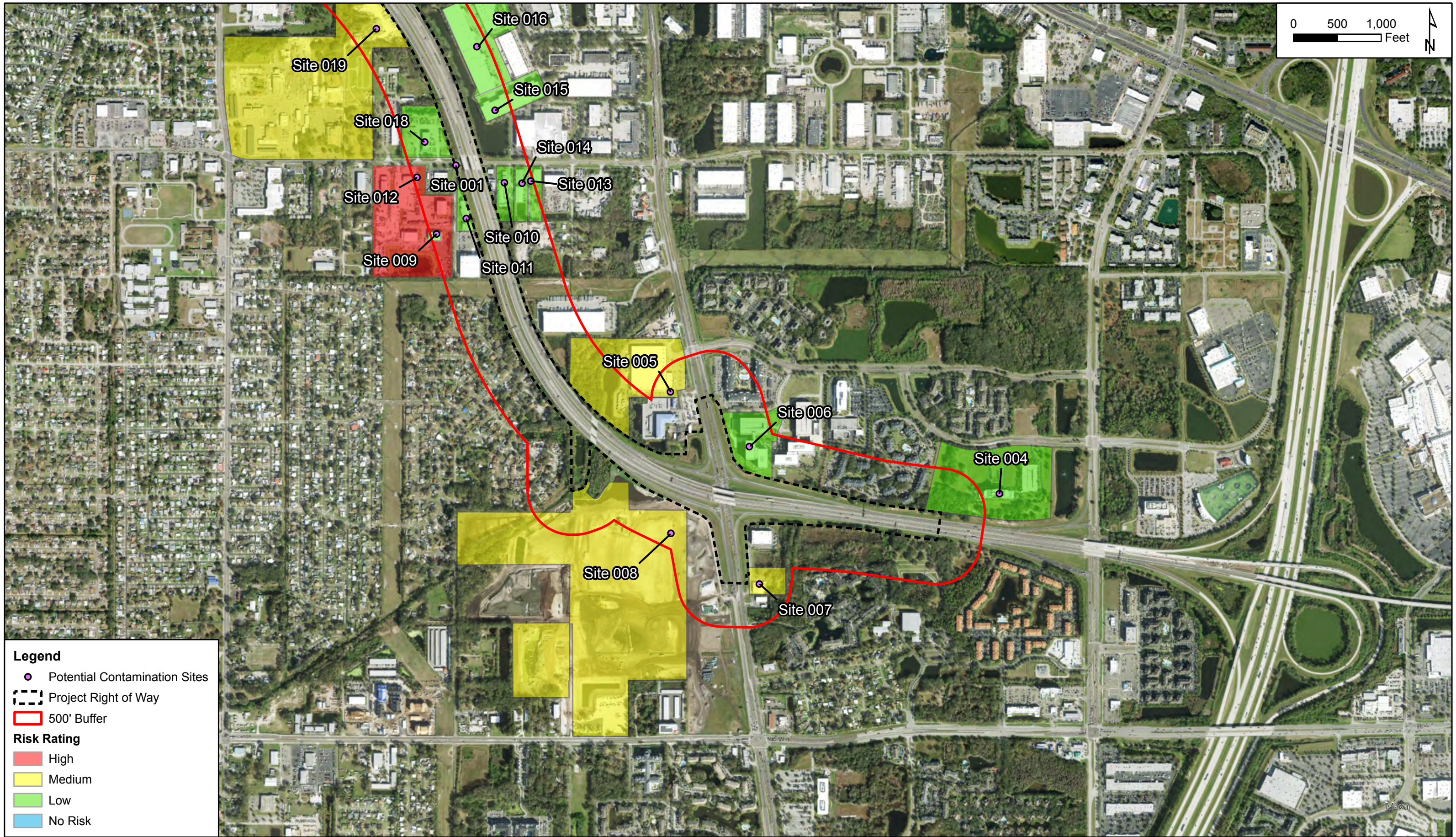
- Potential Contamination Sites
- Project Right of Way
- ▭ 500' Buffer

**Risk Rating**

- ▭ High
- ▭ Medium
- ▭ Low
- ▭ No Risk

**Kimley»Horn**

© 2024 Kimley-Horn and Associates, Inc.  
 201 North Franklin Street, Suite 1400, Tampa, FL 33602  
 Phone (813) 620-1460  
 www.kimley-horn.com



**Legend**

- Potential Contamination Sites
- Project Right of Way
- ▭ 500' Buffer

**Risk Rating**

- ▭ High
- ▭ Medium
- ▭ Low
- ▭ No Risk

**Kimley»Horn**

© 2024 Kimley-Horn and Associates, Inc.  
 201 North Franklin Street, Suite 1400, Tampa, FL 33602  
 Phone (813) 620-1460  
 www.kimley-horn.com

**Potential Contamination Sites Map**  
**THEA PD&E East Selmon Expressway**  
**Hillsborough County, Florida**

1 IN = 1,000 FT

PROJECT NUMBER: 049531000

MARCH 2024

FIGURE 1: Page 3 of 3

## **APPENDIX A**

**ERIS REPORTS – DATABASE REPORT, HISTORICAL AERIALS,  
TOPOGRAPHIC MAPS**



---

# DATABASE REPORT

**Project Property:** *THEA*  
*n/a*  
*Tampa FL*

**Project No:** *049531000*

**Report Type:** *Quote - Custom Radius - Linear Reports*

**Order No:** *22121500236*

**Requested by:** *Kimley-Horn & Associates, Inc*

**Date Completed:** *January 6, 2023*



# Table of Contents

Table of Contents.....	2
Executive Summary.....	3
Executive Summary: Report Summary.....	4
Executive Summary: Site Report Summary - Project Property.....	8
Executive Summary: Site Report Summary - Surrounding Properties.....	93
Executive Summary: Summary by Data Source.....	94
Map.....	199
Aerial.....	200
Topographic Map.....	201
Detail Report.....	202
Unplottable Summary.....	2968
Unplottable Report.....	2971
Appendix: Database Descriptions.....	3002
Definitions.....	3016

## **Notice: IMPORTANT LIMITATIONS and YOUR LIABILITY**

**Reliance on information in Report:** This report DOES NOT replace a full Phase I Environmental Site Assessment but is solely intended to be used as database review of environmental records.

**License for use of information in Report:** No page of this report can be used without this cover page, this notice and the project property identifier. The information in Report(s) may not be modified or re-sold.

**Your Liability for misuse:** Using this Service and/or its reports in a manner contrary to this Notice or your agreement will be in breach of copyright and contract and ERIS may obtain damages for such mis-use, including damages caused to third parties, and gives ERIS the right to terminate your account, rescind your license to any previous reports and to bar you from future use of the Service.

**No warranty of Accuracy or Liability for ERIS:** The information contained in this report has been produced by ERIS Information Inc. ("ERIS") using various sources of information, including information provided by Federal and State government departments. The report applies only to the address and up to the date specified on the cover of this report, and any alterations or deviation from this description will require a new report. This report and the data contained herein does not purport to be and does not constitute a guarantee of the accuracy of the information contained herein and does not constitute a legal opinion nor medical advice. Although ERIS has endeavored to present you with information that is accurate, ERIS disclaims, any and all liability for any errors, omissions, or inaccuracies in such information and data, whether attributable to inadvertence, negligence or otherwise, and for any consequences arising therefrom. Liability on the part of ERIS is limited to the monetary value paid for this report.

**Trademark and Copyright:** You may not use the ERIS trademarks or attribute any work to ERIS other than as outlined above. This Service and Report (s) are protected by copyright owned by ERIS Information Inc. Copyright in data used in the Service or Report(s) (the "Data") is owned by ERIS or its licensors. The Service, Report(s) and Data may not be copied or reproduced in whole or in any substantial part without prior written consent of ERIS.

# Executive Summary

## Property Information:

**Project Property:** *THEA*  
*n/a Tampa FL*

**Project No:** *049531000*

### **Coordinates:**

**Latitude:** *27.94363685*  
**Longitude:** *-82.38511447*  
**UTM Northing:** *3,091,730.70*  
**UTM Easting:** *363,733.76*  
**UTM Zone:** *17R*

**Elevation:** *11 FT*

## Order Information:

**Order No:** *22121500236*  
**Date Requested:** *December 15, 2022*  
**Requested by:** *Kimley-Horn & Associates, Inc*  
**Report Type:** *Quote - Custom Radius - Linear Reports*

## Historicals/Products:

**ERIS Xplorer** [\*ERIS Xplorer\*](#)  
**Excel Add-On** *Excel Add-On*

# Executive Summary: Report Summary

<i>Database</i>	<i>Searched</i>	<i>Project Property</i>	<i>Within 0.001mi</i>	<i>Total</i>
<b><u>Standard Environmental Records</u></b>				
<b>Federal</b>				
DOE FUSRAP	Y	0	0	0
NPL	Y	0	0	0
PROPOSED NPL	Y	0	0	0
DELETED NPL	Y	0	0	0
SEMS	Y	4	0	4
ODI	Y	0	0	0
SEMS ARCHIVE	Y	3	0	3
CERCLIS	Y	7	0	7
IODI	Y	0	0	0
CERCLIS NFRAP	Y	3	0	3
CERCLIS LIENS	Y	0	0	0
RCRA CORRACTS	Y	0	0	0
RCRA TSD	Y	1	0	1
RCRA LQG	Y	1	0	1
RCRA SQG	Y	13	0	13
RCRA VSQG	Y	42	0	42
RCRA NON GEN	Y	37	0	37
RCRA CONTROLS	Y	0	0	0
FED ENG	Y	0	0	0
FED INST	Y	0	0	0
LUCIS	Y	0	0	0
NPL IC	Y	0	0	0
ERNS 1982 TO 1986	Y	0	0	0
ERNS 1987 TO 1989	Y	0	0	0
ERNS	Y	74	1	75
FED BROWNFIELDS	Y	1	0	1
FEMA UST	Y	0	0	0

<b>Database</b>	<b>Searched</b>	<b>Project Property</b>	<b>Within 0.001mi</b>	<b>Total</b>
FRP	Y	1	0	1
DELISTED FRP	Y	0	0	0
HIST GAS STATIONS	Y	0	0	0
REFN	Y	0	0	0
BULK TERMINAL	Y	1	0	1
SEMS LIEN	Y	0	0	0
SUPERFUND ROD	Y	0	0	0
<b>State</b>				
SHWS	Y	0	0	0
DELISTED SHWS	Y	0	0	0
ERIC	Y	30	0	30
CLEANUP DEP	Y	7	0	7
WCRPS	Y	18	0	18
DELISTED WCP	Y	6	0	6
SWF/LF	Y	7	0	7
LST	Y	62	0	62
DELISTED LST	Y	0	0	0
UST	Y	76	0	76
AST	Y	38	0	38
TANK	Y	2	0	2
DEL UST AST TANK	Y	0	0	0
DEL STORAGE TANK	Y	0	0	0
FF TANKS	Y	0	0	0
STCS	Y	100	1	101
INST	Y	16	0	16
ENG	Y	7	0	7
VCP	Y	14	0	14
BROWNFIELDS	Y	5	0	5
BROWNFIELD AREA	Y	9	0	9
HAZ WASTE FAC	Y	0	0	0
<b>Tribal</b>				
INDIAN LUST	Y	0	0	0
INDIAN UST	Y	0	0	0
DELISTED ILST	Y	0	0	0
DELISTED IUST	Y	0	0	0
<b>County</b>				
HILLS SWF/LF	Y	0	0	0

<i>Database</i>	<i>Searched</i>	<i>Project Property</i>	<i>Within 0.001mi</i>	<i>Total</i>
<b>Additional Environmental Records</b>				
<b>Federal</b>				
FINDS/FRS	Y	186	0	186
TRIS	Y	5	0	5
PFAS TRI	Y	0	0	0
PFAS NPL	Y	0	0	0
PFAS WATER	Y	0	0	0
PFAS SSEHRI	Y	0	0	0
ERNS PFAS	Y	0	0	0
HMIRS	Y	21	0	21
NCDL	Y	0	0	0
TSCA	Y	0	0	0
HIST TSCA	Y	0	0	0
FTTS ADMIN	Y	0	0	0
FTTS INSP	Y	0	0	0
PRP	Y	14	0	14
SCRD DRYCLEANER	Y	0	0	0
ICIS	Y	29	0	29
FED DRYCLEANERS	Y	0	0	0
DELISTED FED DRY	Y	0	0	0
FUDS	Y	0	0	0
FORMER NIKE	Y	0	0	0
PIPELINE INCIDENT	Y	0	0	0
MLTS	Y	0	0	0
HIST MLTS	Y	0	0	0
MINES	Y	0	0	0
SMCRA	Y	0	0	0
MRDS	Y	1	0	1
LM SITES	Y	0	0	0
ALT FUELS	Y	18	1	19
CONSENT DECREES	Y	0	0	0
AFS	Y	14	0	14
SSTS	Y	2	0	2
PCBT	Y	0	0	0
PCB	Y	1	0	1
<b>State</b>				
PRIORITYCLEAN	Y	0	0	0
DRYCLEANERS	Y	0	0	0
DELISTED DRYCLEANERS	Y	0	0	0

<b>Database</b>	<b>Searched</b>	<b>Project Property</b>	<b>Within 0.001mi</b>	<b>Total</b>
HISTORICAL DRYC	Y	0	0	0
SPILLS	Y	86	0	86
DWM CONTAM	Y	94	0	94
DEL CONTAM SITE	Y	16	0	16
PFAS AFFF	Y	0	0	0
PFAS	Y	0	0	0
GW CONTAM	Y	0	0	0
UIC	Y	0	0	0
WELL SURVEILLANCE	Y	44	0	44
CDV SOUTHEAST	Y	0	0	0
TIER 2	Y	33	0	33
DELISTED COUNTY	Y	0	0	0

**Tribal**

*No Tribal additional environmental record sources available for this State.*

**County**

---

**Total: 1149 3 1152**

## Executive Summary: Site Report Summary - Project Property

Map Key	DB	Company/Site Name	Address	Direction	Distance (mi/ft)	Elev Diff (ft)	Page Number
<a href="#">1</a>	INST	Bypass Canal Landfill Site	PALM RIVER/MAYDELL DR. & CROSSTOWN EXPWY TAMPA FL 33619	SE	0.00 / 0.00	0	<a href="#">202</a>
<a href="#">2</a>	INST	HERC RENTALS 9368	5725 ADAMO DRIVE TAMPA FL 33619	SE	0.00 / 0.00	0	<a href="#">202</a>
<a href="#">2</a>	ENG	HERC RENTALS 9368	5725 ADAMO DRIVE TAMPA FL 33619	SE	0.00 / 0.00	0	<a href="#">203</a>
<a href="#">3</a>	FINDS/FRS	MAYER ELECTRIC PHASE 2 EXPANSION	6101 E ADAMO DR TAMPA FL 33619  <i>Registry ID: 110046332553</i>	N	0.00 / 0.00	-2	<a href="#">204</a>
<a href="#">4</a>	INST	Mantua Manufacturing Company	6911 E Adamo Dr Tampa FL 33619	SE	0.00 / 0.00	0	<a href="#">205</a>
<a href="#">5</a>	INST	Mantua Manufacturing Company	6911 E Adamo Dr Tampa FL 33619	SE	0.00 / 0.00	0	<a href="#">205</a>
<a href="#">6</a>	TIER 2	Tampa HERC - HERC - 9368-00	5725 Adamo Dr. Tampa FL 33619	NNW	0.00 / 0.00	-4	<a href="#">206</a>
<a href="#">7</a>	INST	Mantua Manufacturing Company	6911 E Adamo Dr Tampa FL 33619	SE	0.00 / 0.00	0	<a href="#">218</a>
<a href="#">8</a>	PRP	NUCKLES SEPTIC SERVICE	401 S. 56TH STREET TAMPA FL 33619  <i>Site EPA ID: FLD000648055</i>	WNW	0.00 / 0.00	-6	<a href="#">219</a>
<a href="#">9</a>	INST	Mantua Manufacturing Company	6911 E Adamo Dr Tampa FL 33619	SE	0.00 / 0.00	0	<a href="#">219</a>
<a href="#">10</a>	RCRA SQG	SOUTH FLORIDA TANK WASH INC	7015A ADAMO DR # 60 TAMPA FL 33619-3423  <i>EPA Handler ID: FL0001000603</i>	NE	0.00 / 0.00	4	<a href="#">220</a>
<a href="#">10</a>	FINDS/FRS	SOUTH FLORIDA TANK WASH INC	7015A ADAMO DR # 60 TAMPA FL 33619  <i>Registry ID: 110005990115</i>	NE	0.00 / 0.00	4	<a href="#">239</a>
<a href="#">11</a>	RCRA NON GEN	CERTIFIED SPRING BRAKE & STEERING	7017 ADAMO DR TAMPA FL 33619-3423  <i>EPA Handler ID: FLR000067314</i>	NE	0.00 / 0.00	4	<a href="#">240</a>

Map Key	DB	Company/Site Name	Address	Direction	Distance (mi/ft)	Elev Diff (ft)	Page Number
<a href="#">11</a>	FINDS/FRS	CERTIFIED SPRING BRAKE & STEERING	7017 ADAMO DR TAMPA FL 33619-3423 <i>Registry ID: 110005662880</i>	NE	0.00 / 0.00	4	<a href="#">244</a>
<a href="#">12</a>	FINDS/FRS	SELMON CROSSTOWN EXPRESSWAY-RE	78TH STREET TO I-75 TAMPA FL 33605 <i>Registry ID: 110015623066</i>	ENE	0.00 / 0.00	-4	<a href="#">244</a>
<a href="#">13</a>	UST	FL DEPT OF TRANSPORTATION CROSSTOWN EXP	50TH ST EASTBOUND EXIT RAMP TAMPA FL 33605 <i>Facility ID   Facility Status: 9401651   CLOSED Tank Status   Status Date: B - REMOVED FROM SITE   01-DEC-1998</i>	WNW	0.00 / 0.00	-7	<a href="#">245</a>
<a href="#">13</a>	UST	FL DEPT OF TRANSPORTATION-S CROSSTOWN EX	50TH ST WESTBOUND ENTRY RAMP TAMPA FL 33619 <i>Facility ID   Facility Status: 9401649   CLOSED Tank Status   Status Date: B - REMOVED FROM SITE   01-DEC-1998</i>	WNW	0.00 / 0.00	-7	<a href="#">246</a>
<a href="#">13</a>	STCS	FL DEPT OF TRANSPORTATION-S CROSSTOWN EX	50TH ST WESTBOUND ENTRY RAMP TAMPA FL 33619 <i>Facility ID   Fac Stat(OpenData): 9401649   CLOSED</i>	WNW	0.00 / 0.00	-7	<a href="#">246</a>
<a href="#">14</a>	SPILLS		7015 Adamo Dr. TAMPA FL <i>Incident No   Incident Date: 49935   10/07/2013</i>	NE	0.00 / 0.00	4	<a href="#">248</a>
<a href="#">14</a>	PRP	PHIL REED EQUIPMENT CO.	7015 ADAMO DRIVE TAMPA FL 33619 <i>Site EPA ID: FLD004091807</i>	NE	0.00 / 0.00	4	<a href="#">249</a>
<a href="#">14</a>	AST	PHIL REED EQUIPMENT CO	7015 ADAMO DR TAMPA FL 33619 <i>Facility ID   Facility Status: 8943873   OPEN Tank Status   Status Date: B - REMOVED FROM SITE   30-SEP-1993, U - IN SERVICE  , U - IN SERVICE  </i>	NE	0.00 / 0.00	4	<a href="#">250</a>
<a href="#">14</a>	STCS	PHIL REED EQUIPMENT CO	7015 ADAMO DR TAMPA FL 33619 <i>Facility ID   Fac Stat(OpenData): 8943873   OPEN</i>	NE	0.00 / 0.00	4	<a href="#">251</a>
<a href="#">15</a>	TIER 2	United Rentals A33	7233 Adamo Drive Tampa FL 33619	NE	0.00 / 0.00	4	<a href="#">253</a>
<a href="#">15</a>	TIER 2	United Rentals Branch A33	7233 Adamo Drive Tampa FL 33619	NE	0.00 / 0.00	4	<a href="#">253</a>
<a href="#">16</a>	SPILLS		East Adamo Drive & Orient Rd TAMPA FL <i>Incident No   Incident Date: 50060   11/26/2013</i>	NE	0.00 / 0.99	2	<a href="#">257</a>
<a href="#">16</a>	SPILLS		Orient Rd & Adamo Drive TAMPA FL <i>Incident No   Incident Date: 60816   5/29/2018 1:00:00 PM Incident Status: Saved</i>	NE	0.00 / 0.99	2	<a href="#">258</a>
<a href="#">17</a>	DWM CONTAM	UNITED RENTALS BRANCH 667	7233 E ADAMO DR TAMPA FL 33619	NE	0.00 / 0.00	0	<a href="#">258</a>



Map Key	DB	Company/Site Name	Address	Direction	Distance (mi/ft)	Elev Diff (ft)	Page Number
<a href="#">17</a>	DWM CONTAM	UNITED RENTALS INC	7233 E ADAMO DR TAMPA FL 33619 <i>Facility ID: 9046996</i> <i>Facility Status: ACTIVE</i>	NE	0.00 / 0.00	0	<a href="#">259</a>
<a href="#">18</a>	FINDS/FRS	EGYPT SHRINERS HEADQUARTERS	5031 E. WASHINGTON TAMPA FL 33619 <i>Registry ID: 110070544949</i>	WNW	0.00 / 0.00	-9	<a href="#">260</a>
<a href="#">19</a>	FINDS/FRS	AQUATECH MANUFACTURING LLC	7455 E ADAMO DR TAMPA FL 336193433 <i>Registry ID: 110027951483</i>	NE	0.00 / 0.00	1	<a href="#">261</a>
<a href="#">20</a>	FINDS/FRS	ZIMEK TECHNOLOGIES LLC	251 78TH ST TAMPA FL 33619 <i>Registry ID: 110038260609</i>	ENE	0.00 / 0.00	7	<a href="#">261</a>
<a href="#">20</a>	SSTS	ZIMEK TECHNOLOGIES LLC	251 78TH ST - TAMPA FL 33619 <i>Establishment No: 81632-FL-1</i>	ENE	0.00 / 0.00	7	<a href="#">262</a>
<a href="#">21</a>	INST	TAMPA ELECTRIC CO- EASTERN OPER	820 S 78TH ST TAMPA FL 33619	SE	0.00 / 0.00	0	<a href="#">263</a>
<a href="#">22</a>	INST	TAMPA ELECTRIC CO- EASTERN OPER	820 SOUTH 78TH STREET SARASOTA FL 33619	SE	0.00 / 0.00	0	<a href="#">263</a>
<a href="#">22</a>	ENG	TAMPA ELECTRIC CO- EASTERN OPER	820 SOUTH 78TH STREET SARASOTA FL 33619	SE	0.00 / 0.00	0	<a href="#">264</a>
<a href="#">23</a>	FINDS/FRS	CANAL CROSSING - PHASE 2	219 S 78TH ST TAMPA FL 33619 <i>Registry ID: 110035473733</i>	ENE	0.00 / 0.00	2	<a href="#">265</a>
<a href="#">24</a>	RCRA VSQG	ENGINE LAB OF TAMPA	201 S 78TH ST TAMPA FL 33619-4225 <i>EPA Handler ID: FLR000088823</i>	ENE	0.00 / 0.00	7	<a href="#">266</a>
<a href="#">24</a>	FINDS/FRS	CANAL CROSSING	201 S 78TH ST TAMPA FL 33619 <i>Registry ID: 110032787241</i>	ENE	0.00 / 0.00	7	<a href="#">268</a>
<a href="#">24</a>	FINDS/FRS	ENGINE LAB OF TAMPA	201 S 78TH ST TAMPA FL 33619 <i>Registry ID: 110013302675</i>	ENE	0.00 / 0.00	7	<a href="#">268</a>
<a href="#">25</a>	STCS	FLORIDA ROCK & TANK LINES	US 41 @ CROSSTOWN EXP TAMPA FL 33619 <i>Facility ID   Fac Stat(OpenData): 9805577   CLOSED</i>	WNW	0.00 / 0.00	-7	<a href="#">269</a>
<a href="#">26</a>	UST	MARATHON-SELMON #739	410 S 50TH ST TAMPA FL 33619 <i>Facility ID   Facility Status: 9802985   OPEN</i> <i>Tank Status   Status Date: U - IN SERVICE   01-JUN-2000, U - IN SERVICE   01-JUN-</i>	WNW	0.00 / 0.00	-5	<a href="#">271</a>

Map Key	DB	Company/Site Name	Address	Direction	Distance (mi/ft)	Elev Diff (ft)	Page Number
			2000, U - IN SERVICE   01-JUN-2000				
<a href="#">26</a>	STCS	MARATHON-SELMON #739	410 S 50TH ST TAMPA FL 33619	WNW	0.00 / 0.00	-5	<a href="#">274</a>
			<b>Facility ID   Fac Stat(OpenData):</b> 9802985   OPEN				
<a href="#">27</a>	RCRA SQG	GREATER TAMPA BAY AUTO AUCTION	401 S 50TH ST TAMPA FL 33619-3651	WNW	0.00 / 0.00	-4	<a href="#">277</a>
			<b>EPA Handler ID:</b> FLD982135998				
<a href="#">27</a>	AST	MANHEIM TAMPA	401 S 50TH ST TAMPA FL 33619	WNW	0.00 / 0.00	-4	<a href="#">281</a>
			<b>Facility ID   Facility Status:</b> 9046200   OPEN <b>Tank Status   Status Date:</b> U - IN SERVICE   , B - REMOVED FROM SITE   01-OCT-2009				
<a href="#">27</a>	FINDS/FRS	GREATER TAMPA BAY AUTO AUCTION	401 S 50TH ST TAMPA FL 336193651	WNW	0.00 / 0.00	-4	<a href="#">282</a>
			<b>Registry ID:</b> 110035649947				
<a href="#">27</a>	STCS	MANHEIM TAMPA	401 S 50TH ST TAMPA FL 33619	WNW	0.00 / 0.00	-4	<a href="#">283</a>
			<b>Facility ID   Fac Stat(OpenData):</b> 9046200   OPEN				
<a href="#">28</a>	RCRA SQG	HILLSBOROUGH COUNTY FLEET MAINTENANCE	410 S 78TH ST TAMPA FL 33619-4223	ENE	0.00 / 0.00	4	<a href="#">285</a>
			<b>EPA Handler ID:</b> FLR000014282				
<a href="#">28</a>	RCRA VSQG	HILLSBOROUGH COUNTY FLEET MAINTAIN	410 S 78TH ST TAMPA FL 33619-4223	ENE	0.00 / 0.00	4	<a href="#">298</a>
			<b>EPA Handler ID:</b> FLTMP9103174				
<a href="#">28</a>	AST	HILLSBOROUGH CNTY- CENTRAL FLEET MAINT	410 S 78TH ST TAMPA FL 33619	ENE	0.00 / 0.00	4	<a href="#">299</a>
			<b>Facility ID   Facility Status:</b> 8944190   OPEN <b>Tank Status   Status Date:</b> B - REMOVED FROM SITE   01-APR-2001, U - IN SERVICE   01-DEC-2009, U - IN SERVICE   01-DEC-2009, B - REMOVED FROM SITE   01-APR-2001, U - IN SERVICE   01-DEC-2009, U - IN SERVICE   01-DEC-2009, B - REMOVED FROM SITE   01-APR-2001, U - IN SERVICE   01-DEC-2009, U - IN SERVICE   01-DEC-2009				
<a href="#">28</a>	LST	HILLSBOROUGH CNTY- CENTRAL FLEET MAINT	410 S 78TH ST TAMPA FL 33619-4223	ENE	0.00 / 0.00	4	<a href="#">307</a>
			<b>Facility ID   Facility Status:</b> 8944190   OPEN <b>Cleanup Required:</b> N - NO CLEANUP REQUIRED, R - CLEANUP REQUIRED, R - CLEANUP REQUIRED, N - NO CLEANUP REQUIRED, N - NO CLEANUP REQUIRED, R - CLEANUP REQUIRED				
<a href="#">28</a>	SPILLS		410 South 78th Street (Hillsborough County Fleet Management) TAMPA FL	ENE	0.00 / 0.00	4	<a href="#">320</a>
			<b>Incident No   Incident Date:</b> 49010   06/04/2013				
<a href="#">28</a>	FINDS/FRS	HILLSBOROUGH COUNTY FLEET MAINTENANCE	410 S 78TH ST TAMPA FL 336194223	ENE	0.00 / 0.00	4	<a href="#">320</a>
			<b>Registry ID:</b> 110005634019				
<a href="#">28</a>	HMIRS		410 SOUTH 78TH ST TAMPA FL	ENE	0.00 / 0.00	4	<a href="#">321</a>

Map Key	DB	Company/Site Name	Address	Direction	Distance (mi/ft)	Elev Diff (ft)	Page Number
<a href="#">28</a>	DEL CONTAM SITE	HILLSBOROUGH CNTY- CENTRAL FLEET MAINT	410 S 78TH ST TAMPA FL 33619	ENE	0.00 / 0.00	4	<a href="#">323</a>
<a href="#">28</a>	WELL SURVEILLANCE	HILLSBOROUGH COUNTY FLEET	410 S 78TH ST TAMPA FL 33619	ENE	0.00 / 0.00	4	<a href="#">323</a>
<a href="#">28</a>	TIER 2	HILLSBOROUGH COUNTY - FLEET MANAGEMENT--- 16519	410 SOUTH 78 STREET TAMPA FL 33619	ENE	0.00 / 0.00	4	<a href="#">324</a>
<a href="#">28</a>	DWM CONTAM	HILLSBOROUGH CNTY- CENTRAL FLEET MAINT	410 S 78TH ST TAMPA FL 33619  <i>Facility ID: 8944190</i> <i>Facility Status: ACTIVE</i>	ENE	0.00 / 0.00	4	<a href="#">326</a>
<a href="#">28</a>	HMIRS		410 SOUTH 78TH ST TAMPA FL	ENE	0.00 / 0.00	4	<a href="#">326</a>
<a href="#">28</a>	TIER 2	HILLSBOROUGH COUNTY - FLEET MANAGEMENT - CENTRAL	410 SOUTH 78 STREET TAMPA FL 33619	ENE	0.00 / 0.00	4	<a href="#">329</a>
<a href="#">28</a>	UST	HILLSBOROUGH CNTY- CENTRAL FLEET MAINT	410 S 78TH ST TAMPA FL 33619  <i>Facility ID   Facility Status: 8944190   OPEN</i> <i>Tank Status   Status Date: A - CLOSED IN PLACE   01-FEB-1999, B - REMOVED FROM SITE   01-OCT-2009, B - REMOVED FROM SITE   09-DEC-2009, U - IN SERVICE   01-APR-1989, B - REMOVED FROM SITE   23-MAY-2008, B - REMOVED FROM SITE   09-DEC-2009, B - REMOVED FROM SITE   09-DEC-2009, B - REMOVED FROM SITE   01-OCT-2009, U - IN SERVICE   01-APR-1989</i>	ENE	0.00 / 0.00	4	<a href="#">331</a>
<a href="#">28</a>	STCS	HILLSBOROUGH CNTY- CENTRAL FLEET MAINT	410 S 78TH ST TAMPA FL 33619  <i>Facility ID   Fac Stat(OpenData): 8944190   OPEN</i>	ENE	0.00 / 0.00	4	<a href="#">333</a>
<a href="#">28</a>	DWM CONTAM	HILLSBOROUGH CNTY- CENTRAL FLEET MAINT	410 S 78TH ST TAMPA FL	ENE	0.00 / 0.00	4	<a href="#">341</a>
<a href="#">29</a>	LST	DALE PATTEN PLAZA- CROSSTOWN EXPRSSWY- FDOT	78TH ST S TAMPA FL 33619  <i>Facility ID   Facility Status: 8736812   OPEN</i> <i>Cleanup Required: R - CLEANUP REQUIRED</i>	ENE	0.00 / 0.00	0	<a href="#">343</a>
<a href="#">30</a>	STCS	DALE PATTEN PLAZA- CROSSTOWN EXPRSSWY- FDOT	78TH ST S TAMPA FL 33619  <i>Facility ID   Fac Stat(OpenData): 8736812   OPEN</i>	ENE	0.00 / 0.00	0	<a href="#">346</a>
<a href="#">31</a>	SPILLS		401 South 50th Street TAMPA FL  <i>Incident No   Incident Date: 43389   04/20/2010</i>	WNW	0.00 / 0.00	-4	<a href="#">348</a>
<a href="#">31</a>	ICIS	MANHEIM TAMPA DBA GREATR TB AUTO AUCTION	401 SOUTH 50TH STRET TAMPA FL 336193651  <i>Registry ID: 110035649947</i>	WNW	0.00 / 0.00	-4	<a href="#">349</a>

Map Key	DB	Company/Site Name	Address	Direction	Distance (mi/ft)	Elev Diff (ft)	Page Number
<a href="#">32</a>	FINDS/FRS	US 441 FROM 27TH AVE - E 10TH AVE	UNKNOWN TAMPA FL 33620 <i>Registry ID: 110063609304</i>	WNW	0.00 / 0.00	-4	<a href="#">349</a>
<a href="#">33</a>	FINDS/FRS	HESS EXPRESS FL-193	UNKNOWN TAMPA FL 33619 <i>Registry ID: 110040765829</i>	WNW	0.00 / 0.00	-1	<a href="#">350</a>
<a href="#">34</a>	RCRA VSQG	FLORIDA ROCK & TANK LINES	50TH ST & CROSSTOWN EXPRESSWAY TAMPA FL 33605 <i>EPA Handler ID: FLT030072128</i>	WNW	0.00 / 0.00	-3	<a href="#">351</a>
<a href="#">34</a>	RCRA VSQG	FLORIDA ROCK & TANK LINES	50TH ST & CROSSTOWN EXPRESSWAY TAMPA FL 33605 <i>EPA Handler ID: FLT030072136</i>	WNW	0.00 / 0.00	-3	<a href="#">352</a>
<a href="#">34</a>	LST	FLORIDA ROCK & TANK LINES	US 41 @ CROSSTOWN EXP TAMPA FL 33619 <i>Facility ID   Facility Status: 9805577   CLOSED Cleanup Required: R - CLEANUP REQUIRED</i>	WNW	0.00 / 0.00	-3	<a href="#">353</a>
<a href="#">34</a>	LST	FL DEPT OF TRANSPORTATION CROSSTOWN EXP	50TH ST EASTBOUND EXIT RAMP TAMPA FL 33605 <i>Facility ID   Facility Status: 9401651   CLOSED Cleanup Required: R - CLEANUP REQUIRED</i>	WNW	0.00 / 0.00	-3	<a href="#">356</a>
<a href="#">34</a>	SPILLS		50th Street North and Crosstown Expressway TAMPA FL <i>Incident No   Incident Date: 39542   05/29/2008</i>	WNW	0.00 / 0.00	-3	<a href="#">359</a>
<a href="#">34</a>	SPILLS		Selmon Crosstown Expressway, eastbound, at 50th ST exit ramp TAMPA FL <i>Incident No   Incident Date: 48304   01/17/2013</i>	WNW	0.00 / 0.00	-3	<a href="#">359</a>
<a href="#">34</a>	SPILLS		US 41 Northbound under Crosstown TAMPA FL <i>Incident No   Incident Date: 22626   03/31/2003</i>	WNW	0.00 / 0.00	-3	<a href="#">360</a>
<a href="#">34</a>	SPILLS		50th Street SB entrance to Crosstown TAMPA FL <i>Incident No   Incident Date: 23246   07/28/2003</i>	WNW	0.00 / 0.00	-3	<a href="#">360</a>
<a href="#">34</a>	FINDS/FRS	FLORIDA ROCK & TANK LINES	50TH ST & CROSSTOWN EXPRESSWAY TAMPA FL 33605 <i>Registry ID: 110035561861</i>	WNW	0.00 / 0.00	-3	<a href="#">361</a>
<a href="#">34</a>	SPILLS		50th Street North and Crosstown Expressway on-ramp TAMPA FL <i>Incident No   Incident Date: 49897   10/25/2013</i>	WNW	0.00 / 0.00	-3	<a href="#">362</a>
<a href="#">34</a>	WELL SURVEILLANCE	FLORIDA ROCK AND TANK LINES	US HWY 41 / CROSSTOWN EXP TAMPA FL 33605	WNW	0.00 / 0.00	-3	<a href="#">363</a>

Map Key	DB	Company/Site Name	Address	Direction	Distance (mi/ft)	Elev Diff (ft)	Page Number
<a href="#">35</a>	RCRA VSQG	FLORIDA LIFT SYSTEMS	115 S 78TH ST TAMPA FL 33619-4220 <i>EPA Handler ID: FLD981750383</i>	ENE	0.00 / 0.00	-1	<a href="#">363</a>
<a href="#">35</a>	FINDS/FRS	FLORIDA LIFT SYSTEMS	115 S 78TH ST TAMPA FL 33619-4220 <i>Registry ID: 110007415859</i>	ENE	0.00 / 0.00	-1	<a href="#">366</a>
<a href="#">35</a>	PRP	FLORIDA CLARKLIFT, INC.	115 SOUTH 78TH STREET TAMPA FL 33619 <i>Site EPA ID: FLD004091807</i>	ENE	0.00 / 0.00	-1	<a href="#">367</a>
<a href="#">35</a>	TIER 2	SOUTHERN STATES MATERIAL HANDLING - TAMPA	115 S 78TH STREET TAMPA FL 33619	ENE	0.00 / 0.00	-1	<a href="#">367</a>
<a href="#">36</a>	FINDS/FRS	ADAMO & ORIENT PLAZA	7202 E ADAMO DRIVE TAMPA FL 33619 <i>Registry ID: 110070064493</i>	ENE	0.00 / 0.00	-1	<a href="#">371</a>
<a href="#">37</a>	FINDS/FRS	FORMER BP #00640177/ CHUCK'S ADAMO GULF SERVICE	7749 ADAMO DR. TAMPA FL 33619 <i>Registry ID: 110070073320</i>	ENE	0.00 / 0.00	0	<a href="#">372</a>
<a href="#">38</a>	UST	REBEL #865	5149 ADAMO DR TAMPA FL 33619 <i>Facility ID   Facility Status: 9812105   OPEN Tank Status   Status Date: U - IN SERVICE   01-APR-2010, U - IN SERVICE   01-APR-2010, U - IN SERVICE   01-APR-2010</i>	WNW	0.00 / 0.00	-5	<a href="#">373</a>
<a href="#">38</a>	FINDS/FRS	GRANITE COMMERCIAL CENTER	5149 ADAMO DR TAMPA FL 33619 <i>Registry ID: 110033639427</i>	WNW	0.00 / 0.00	-5	<a href="#">377</a>
<a href="#">38</a>	TIER 2	Speedway 6911	5149 Adamo Drive Tampa FL 33619-3214	WNW	0.00 / 0.00	-5	<a href="#">377</a>
<a href="#">38</a>	STCS	REBEL #865	5149 ADAMO DR TAMPA FL 33619 <i>Facility ID   Fac Stat(OpenData): 9812105   OPEN</i>	WNW	0.00 / 0.00	-5	<a href="#">380</a>
<a href="#">39</a>	RCRA NON GEN	ELECTRO BAKE ENTERPRISES INC	7748 ADAMO DR TAMPA FL 33619-3444 <i>EPA Handler ID: FL0001007178</i>	ENE	0.00 / 0.00	0	<a href="#">383</a>
<a href="#">39</a>	LST	ELECTRO BAKE	7748 ADAMO DR TAMPA FL 33619-3444 <i>Facility ID   Facility Status: 8627281   CLOSED Cleanup Required: R - CLEANUP REQUIRED</i>	ENE	0.00 / 0.00	0	<a href="#">386</a>
<a href="#">39</a>	FINDS/FRS	ELECTRO BAKE ENTERPRISES INC	7748 ADAMO DR E TAMPA FL 33619-3444 <i>Registry ID: 110008317632</i>	ENE	0.00 / 0.00	0	<a href="#">390</a>
<a href="#">39</a>	WELL SURVEILLANCE	CONCRETE PUMP SUPPLY	7748 ADAMO DR TAMPA FL 33619	ENE	0.00 / 0.00	0	<a href="#">391</a>

Map Key	DB	Company/Site Name	Address	Direction	Distance (mi/ft)	Elev Diff (ft)	Page Number
<a href="#">39</a>	DWM CONTAM	ELECTRO BAKE	7748 ADAMO DR TAMPA FL	ENE	0.00 / 0.00	0	<a href="#">391</a>
<a href="#">39</a>	UST	ELECTRO BAKE	7748 ADAMO DR TAMPA FL 33619	ENE	0.00 / 0.00	0	<a href="#">392</a>
			<i>Facility ID   Facility Status: 8627281   CLOSED</i>				
			<i>Tank Status   Status Date: B - REMOVED FROM SITE   30-JUN-1991, B - REMOVED FROM SITE   30-JUN-1991, B - REMOVED FROM SITE   30-JUN-1991, B - REMOVED FROM SITE   30-JUN-1991, B - REMOVED FROM SITE   30-JUN-1991, B - REMOVED FROM SITE   30-JUN-1991</i>				
<a href="#">39</a>	STCS	ELECTRO BAKE	7748 ADAMO DR TAMPA FL 33619	ENE	0.00 / 0.00	0	<a href="#">393</a>
			<i>Facility ID   Fac Stat(OpenData): 8627281   CLOSED</i>				
<a href="#">40</a>	STCS	FL DEPT OF TRANSPORTATION CROSSTOWN EXP	50TH ST EASTBOUND EXIT RAMP TAMPA FL 33605	WNW	0.00 / 0.00	3	<a href="#">396</a>
			<i>Facility ID   Fac Stat(OpenData): 9401651   CLOSED</i>				
<a href="#">41</a>	UST	SOUTHWEST FL WATER MGMT DIST - S-160	78TH ST & ADAMO DR TAMPA FL 33610	ENE	0.00 / 0.00	0	<a href="#">398</a>
			<i>Facility ID   Facility Status: 9401239   CLOSED</i>				
			<i>Tank Status   Status Date: B - REMOVED FROM SITE   01-SEP-1994</i>				
<a href="#">41</a>	STCS	SOUTHWEST FL WATER MGMT DIST - S-160	78TH ST & ADAMO DR TAMPA FL 33610	ENE	0.00 / 0.00	0	<a href="#">399</a>
			<i>Facility ID   Fac Stat(OpenData): 9401239   CLOSED</i>				
<a href="#">42</a>	SPILLS		Near SR 60 and 78th Street TAMPA FL	ENE	0.00 / 0.00	0	<a href="#">401</a>
			<i>Incident No   Incident Date: 37381   05/31/2007</i>				
<a href="#">43</a>	UST	ADAMO SHELL	5100 E ADAMO DR TAMPA FL 33619	WNW	0.00 / 0.00	-4	<a href="#">401</a>
			<i>Facility ID   Facility Status: 8625086   OPEN</i>				
			<i>Tank Status   Status Date: B - REMOVED FROM SITE   24-FEB-2010, U - IN SERVICE   01-FEB-2010, B - REMOVED FROM SITE   24-FEB-2010, B - REMOVED FROM SITE   24-FEB-2010</i>				
<a href="#">43</a>	LST	ADAMO SHELL	5100 E ADAMO DR TAMPA FL 33619-3230	WNW	0.00 / 0.00	-4	<a href="#">403</a>
			<i>Facility ID   Facility Status: 8625086   OPEN</i>				
			<i>Cleanup Required: N - NO CLEANUP REQUIRED, R - CLEANUP REQUIRED, R - CLEANUP REQUIRED</i>				
<a href="#">43</a>	DEL CONTAM SITE	ADZ INVESTMENTS OF TAMPA	5100 E ADAMO DR TAMPA FL 33619	WNW	0.00 / 0.00	-4	<a href="#">411</a>
<a href="#">43</a>	FINDS/FRS	CIRCLE K STORE #2709907	5100 E ADAMO DR TAMPA FL 336193230	WNW	0.00 / 0.00	-4	<a href="#">412</a>
			<i>Registry ID: 110033013432</i>				
<a href="#">43</a>	DEL CONTAM SITE	ADZ INVESTMENTS OF TAMPA	5100 E ADAMO DR TAMPA FL 33619	WNW	0.00 / 0.00	-4	<a href="#">412</a>
<a href="#">43</a>	DEL CONTAM SITE	CIRCLE K # 2709907	5100 ADAMO DR TAMPA FL 33619	WNW	0.00 / 0.00	-4	<a href="#">413</a>

Map Key	DB	Company/Site Name	Address	Direction	Distance (mi/ft)	Elev Diff (ft)	Page Number
<a href="#">43</a>	WELL SURVEILLANCE	ADAMO SHELL	5100 ADAMO DR TAMPA FL 33619	WNW	0.00 / 0.00	-4	<a href="#">413</a>
<a href="#">43</a>	DWM CONTAM	ADAMO SHELL	5100 E ADAMO DR TAMPA FL	WNW	0.00 / 0.00	-4	<a href="#">413</a>
<a href="#">43</a>	DWM CONTAM	ADZ INVESTMENTS OF TAMPA	5100 E ADAMO DR TAMPA FL 33619 <i>Facility ID: 8625086</i> <i>Facility Status: WAITING</i>	WNW	0.00 / 0.00	-4	<a href="#">415</a>
<a href="#">43</a>	DWM CONTAM	CIRCLE K # 2709907	5100 ADAMO DR TAMPA FL 33619 <i>Facility ID: 8625086</i> <i>Facility Status: WAITING</i>	WNW	0.00 / 0.00	-4	<a href="#">416</a>
<a href="#">43</a>	STCS	ADAMO SHELL	5100 E ADAMO DR TAMPA FL 33619 <i>Facility ID   Fac Stat(OpenData): 8625086   OPEN</i>	WNW	0.00 / 0.00	-4	<a href="#">416</a>
<a href="#">44</a>	SPILLS		East Adamo Drive @ 78th Street TAMPA FL <i>Incident No   Incident Date: 52400   02/17/2015</i>	ENE	0.00 / 0.00	0	<a href="#">419</a>
<a href="#">45</a>	RCRA NON GEN	CRAFTMASTER BILLIARD TABLE MFG INC	5120 F EAST ADAMO DR TAMPA FL 33619 <i>EPA Handler ID: FLR000059477</i>	ENE	0.00 / 0.00	0	<a href="#">420</a>
<a href="#">46</a>	ERNS		S 50TH ST & ADAMO DR TAMPA FL <i>NRC Report No: 1220570</i>	WNW	0.00 / 0.00	-4	<a href="#">422</a>
<a href="#">47</a>	RCRA VSQG	CSX TRANSPORTATION INC	5656 E ADAMO DR TAMPA FL 33619-3240 <i>EPA Handler ID: FLT110081940</i>	ENE	0.00 / 0.00	0	<a href="#">425</a>
<a href="#">48</a>	ERNS		6010 EAST ADAMO DRIVE TAMPA FL <i>NRC Report No: 651442</i>	ENE	0.00 / 0.00	0	<a href="#">426</a>
<a href="#">48</a>	TIER 2	UniFirst Corporation Tampa 914	6010 East Adamo Drive Tampa FL 33619	ENE	0.00 / 0.00	0	<a href="#">428</a>
<a href="#">48</a>	STCS	INTERSTATE UNIFORM SRVCS CORP	6010 E ADAMO DR TAMPA FL 33619 <i>Facility ID   Fac Stat(OpenData): 9600747   OPEN-NSH</i>	ENE	0.00 / 0.00	0	<a href="#">435</a>
<a href="#">49</a>	SWF/LF	EMPIRE BRAKES	6102 E. ADAMO DRIVE TAMPA FL 33619	ENE	0.00 / 0.00	0	<a href="#">437</a>
<a href="#">50</a>	ERNS		HWY 60 / W. 50TH ST. TAMPA FL 32202 <i>NRC Report No: 356436</i>	WNW	0.00 / 0.00	-4	<a href="#">437</a>

Map Key	DB	Company/Site Name	Address	Direction	Distance (mi/ft)	Elev Diff (ft)	Page Number
<a href="#">51</a>	PRP	UTILITY BATTERY COMPANY	5621 E. ADAMO DRIVE TAMPA FL 336193229 <i>Site EPA ID: FLN000409761</i>	ENE	0.00 / 0.00	0	<a href="#">440</a>
<a href="#">52</a>	AST	HERC RENTALS 9368	5725 E ADAMO DR TAMPA FL 33619 <i>Facility ID   Facility Status: 8627244   OPEN</i> <i>Tank Status   Status Date: U - IN SERVICE   01-FEB-2008, U - IN SERVICE   01-FEB-2008</i>	ENE	0.00 / 0.00	0	<a href="#">440</a>
<a href="#">52</a>	LST	HERC RENTALS 9368	5725 E ADAMO DR TAMPA FL 33619-3241 <i>Facility ID   Facility Status: 8627244   OPEN</i> <i>Cleanup Required: Z - OTHER, R - CLEANUP REQUIRED</i>	ENE	0.00 / 0.00	0	<a href="#">442</a>
<a href="#">52</a>	UST	HERC RENTALS 9368	5725 E ADAMO DR TAMPA FL 33619 <i>Facility ID   Facility Status: 8627244   OPEN</i> <i>Tank Status   Status Date: B - REMOVED FROM SITE   31-OCT-1989, B - REMOVED FROM SITE   01-MAR-2008, B - REMOVED FROM SITE   31-OCT-1989, A - CLOSED IN PLACE   , B - REMOVED FROM SITE   31-OCT-1989, A - CLOSED IN PLACE   , B - REMOVED FROM SITE   01-MAR-2008</i>	ENE	0.00 / 0.00	0	<a href="#">448</a>
<a href="#">52</a>	STCS	HERC RENTALS 9368	5725 E ADAMO DR TAMPA FL 33619 <i>Facility ID   Fac Stat(OpenData): 8627244   OPEN</i>	ENE	0.00 / 0.00	0	<a href="#">450</a>
<a href="#">52</a>	DWM CONTAM	HERC RENTALS 9368	5725 E ADAMO DR TAMPA FL	ENE	0.00 / 0.00	0	<a href="#">454</a>
<a href="#">53</a>	LST	RENTAL SERVICE CORP #616	5907 E ADAMO DR TAMPA FL 33619-3245 <i>Facility ID   Facility Status: 8628829   CLOSED</i> <i>Cleanup Required: C - COMBINED CLEANUP REQUIRED, R - CLEANUP REQUIRED</i>	ENE	0.00 / 0.00	0	<a href="#">455</a>
<a href="#">53</a>	WELL SURVEILLANCE	RSC EQUIPMENT RENTAL	5907 E ADAMO DR TAMPA FL 33619	ENE	0.00 / 0.00	0	<a href="#">462</a>
<a href="#">53</a>	DWM CONTAM	RENTAL SERVICE CORP #616	5907 E ADAMO DR TAMPA FL	ENE	0.00 / 0.00	0	<a href="#">462</a>
<a href="#">53</a>	AST	RENTAL SERVICE CORP #616	5907 E ADAMO DR TAMPA FL 33619 <i>Facility ID   Facility Status: 8628829   CLOSED</i> <i>Tank Status   Status Date: B - REMOVED FROM SITE   02-JAN-2014, Z - NONREG DE-MIMIMUS   18-FEB-2009</i>	ENE	0.00 / 0.00	0	<a href="#">463</a>
<a href="#">53</a>	UST	RENTAL SERVICE CORP #616	5907 E ADAMO DR TAMPA FL 33619 <i>Facility ID   Facility Status: 8628829   CLOSED</i> <i>Tank Status   Status Date: B - REMOVED FROM SITE   31-JUL-1989, B - REMOVED FROM SITE   22-DEC-1998, B - REMOVED FROM SITE   31-JUL-1989, B - REMOVED FROM SITE   22-DEC-1998, B - REMOVED FROM SITE   31-JUL-1989</i>	ENE	0.00 / 0.00	0	<a href="#">464</a>
<a href="#">53</a>	STCS	RENTAL SERVICE CORP #616	5907 E ADAMO DR TAMPA FL 33619 <i>Facility ID   Fac Stat(OpenData): 8628829   CLOSED</i>	ENE	0.00 / 0.00	0	<a href="#">465</a>
<a href="#">54</a>	TIER 2	H&E Equipment Services, Inc. #4020 (New Facility)	6227 E. Adamo Drive Tampa FL 33619	ENE	0.00 / 0.00	0	<a href="#">469</a>



Map Key	DB	Company/Site Name	Address	Direction	Distance (mi/ft)	Elev Diff (ft)	Page Number
<a href="#">54</a>	TIER 2	H&E Equipment Services, Inc. #4020	6227 E Adamo Drive Tampa FL 33619	ENE	0.00 / 0.00	0	<a href="#">472</a>
<a href="#">55</a>	RCRA SQG	FACTORY DIRECT INC	6601 E ADAMO DR TAMPA FL 33619-3415 <i>EPA Handler ID: FLR000176313</i>	ENE	0.00 / 0.00	0	<a href="#">483</a>
<a href="#">55</a>	TIER 2	Southern States Enterprises - Tampa	6601 E Adamo Dr Tampa FL 33619	ENE	0.00 / 0.00	0	<a href="#">489</a>
<a href="#">56</a>	RCRA VSQG	CRAFT EQUIPMENT CO	6801 E ADAMO DR TAMPA FL 33619-3419 <i>EPA Handler ID: FLR000158337</i>	ENE	0.00 / 0.00	0	<a href="#">491</a>
<a href="#">57</a>	SWF/LF	EARL W. COLVARD, INC.	6815 E ADAMO DR TAMPA FL 33619	ENE	0.00 / 0.00	0	<a href="#">494</a>
<a href="#">58</a>	FINDS/FRS	I 4 SEGMENTS 3A - 3B	SR 400 W. OF 14TH ST. TO E. OF 50TH ST. TAMPA FL 33605 <i>Registry ID: 110035723303</i>	WNW	0.00 / 0.00	-5	<a href="#">495</a>
<a href="#">59</a>	RCRA SQG	MANTUA MANUFACTURING COMPANY	6911 E ADAMO DR TAMPA FL 33619-3421 <i>EPA Handler ID: FLD984182303</i>	ENE	0.00 / 0.00	0	<a href="#">495</a>
<a href="#">59</a>	ERIC	Mantua Manufacturing Company	6911 E Adamo Dr Tampa FL 33619	ENE	0.00 / 0.00	0	<a href="#">498</a>
<a href="#">59</a>	DWM CONTAM	Mantua Manufacturing Company	6911 E Adamo Dr Tampa FL	ENE	0.00 / 0.00	0	<a href="#">499</a>
<a href="#">60</a>	RCRA NON GEN	QUALITY CARRIERS INC	7015 E ADAMO DR TAMPA FL 33619-3423 <i>EPA Handler ID: FLR000057414</i>	ENE	0.00 / 0.00	0	<a href="#">500</a>
<a href="#">60</a>	ICIS	QUALITY CARRIERS INC	7015 E ADAMO DR TAMPA FL 33619-3423 <i>Registry ID: 110005656995</i>	ENE	0.00 / 0.00	0	<a href="#">531</a>
<a href="#">60</a>	TIER 2	Lazer Tank Lines, Inc.	7015 E. Adamo Dr Tampa FL 33619	ENE	0.00 / 0.00	0	<a href="#">531</a>
<a href="#">61</a>	AST	UNITED RENTALS BRANCH A33	7233 E ADAMO DR TAMPA FL 33619 <i>Facility ID   Facility Status: 9046996   OPEN Tank Status   Status Date: U - IN SERVICE   01-NOV-2007, U - IN SERVICE   01-AUG-2007</i>	ENE	0.00 / 0.00	0	<a href="#">534</a>
<a href="#">61</a>	LST	UNITED RENTALS BRANCH A33	7233 E ADAMO DR TAMPA FL 33619 <i>Facility ID   Facility Status: 9046996   OPEN Cleanup Required: R - CLEANUP REQUIRED, R - CLEANUP REQUIRED, R - CLEANUP REQUIRED, R - CLEANUP REQUIRED</i>	ENE	0.00 / 0.00	0	<a href="#">536</a>

Map Key	DB	Company/Site Name	Address	Direction	Distance (mi/ft)	Elev Diff (ft)	Page Number
<a href="#">61</a>	WELL SURVEILLANCE	UNITED RENTALS INC	7233 E ADAMO DR TAMPA FL 33619	ENE	0.00 / 0.00	0	<a href="#">546</a>
<a href="#">61</a>	UST	UNITED RENTALS BRANCH A33	7233 E ADAMO DR TAMPA FL 33619	ENE	0.00 / 0.00	0	<a href="#">547</a>
			<i>Facility ID   Facility Status: 9046996   OPEN</i>				
			<i>Tank Status   Status Date: B - REMOVED FROM SITE   01-MAR-2005, B - REMOVED FROM SITE   01-JUN-1986, B - REMOVED FROM SITE   01-MAR-2005, B - REMOVED FROM SITE   01-JUN-1997, B - REMOVED FROM SITE   01-JUN-1997, B - REMOVED FROM SITE   31-DEC-1992</i>				
<a href="#">61</a>	STCS	UNITED RENTALS BRANCH A33	7233 E ADAMO DR TAMPA FL 33619	ENE	0.00 / 0.00	0	<a href="#">548</a>
			<i>Facility ID   Fac Stat(OpenData): 9046996   OPEN</i>				
<a href="#">61</a>	DWM CONTAM	UNITED RENTALS BRANCH 667	7233 E ADAMO DR TAMPA FL	ENE	0.00 / 0.00	0	<a href="#">552</a>
<a href="#">62</a>	FINDS/FRS	STATE ROAD 60	ADAMO DR FROM HWY 301 W TO RR TAMPA FL 00000	ENE	0.00 / 0.00	3	<a href="#">554</a>
			<i>Registry ID: 110020550535</i>				
<a href="#">62</a>	FINDS/FRS	SR-60	ADAMO DR FROM HWY 301 W TO RR XING TAMPA FL 33605	ENE	0.00 / 0.00	3	<a href="#">554</a>
			<i>Registry ID: 110035475107</i>				
<a href="#">63</a>	RCRA VSQG	BIOTEC FILMS LLC	7455 E ADAMO DR TAMPA FL 33619-3433	ENE	0.00 / 0.00	0	<a href="#">555</a>
			<i>EPA Handler ID: FLT050076413</i>				
<a href="#">63</a>	RCRA VSQG	AQUATECH MANUFACTURING LLC	7455 E ADAMO DR TAMPA FL 33619-3433	ENE	0.00 / 0.00	0	<a href="#">556</a>
			<i>EPA Handler ID: FLR000129833</i>				
<a href="#">64</a>	RCRA NON GEN	MACK SALES OF TAMPA INC	7810 ADAMO DR TAMPA FL 33619-3506	ENE	0.00 / 0.00	0	<a href="#">560</a>
			<i>EPA Handler ID: FLD041496068</i>				
<a href="#">64</a>	LST	CRALLE HALL MACK SALES	7810 ADAMO DR TAMPA FL 33619-3506	ENE	0.00 / 0.00	0	<a href="#">562</a>
			<i>Facility ID   Facility Status: 9100431   CLOSED</i>				
			<i>Cleanup Required: C - COMBINED CLEANUP REQUIRED, R - CLEANUP REQUIRED</i>				
<a href="#">64</a>	FINDS/FRS	MACK SALES OF TAMPA INC	7810 ADAMO DR TAMPA FL 33619-3506	ENE	0.00 / 0.00	0	<a href="#">567</a>
			<i>Registry ID: 110002530495</i>				
<a href="#">64</a>	PRP	MACK TRUCKS, INC.	7810 ADAMO DRIVE TAMPA FL 33594	ENE	0.00 / 0.00	0	<a href="#">568</a>
			<i>Site EPA ID: FLD000648055</i>				
<a href="#">64</a>	UST	CRALLE HALL MACK SALES	7810 ADAMO DR TAMPA FL 33619	ENE	0.00 / 0.00	0	<a href="#">569</a>
			<i>Facility ID   Facility Status: 9100431   CLOSED</i>				
			<i>Tank Status   Status Date: B - REMOVED FROM SITE   30-NOV-1989, B - REMOVED FROM SITE   30-NOV-1989</i>				
<a href="#">64</a>	UST	HALL MACK SALES CRALLE	7810 ADAMO DR TAMPA FL 33619	ENE	0.00 / 0.00	0	<a href="#">569</a>

Map Key	DB	Company/Site Name	Address	Direction	Distance (mi/ft)	Elev Diff (ft)	Page Number	
			<i>Facility ID   Facility Status: 9046128   CLOSED</i>					
			<i>Tank Status   Status Date: B - REMOVED FROM SITE   30-NOV-1989, B - REMOVED FROM SITE   30-NOV-1989</i>					
<a href="#">64</a>	STCS	CRALLE HALL MACK SALES	7810 ADAMO DR TAMPA FL 33619	ENE	0.00 / 0.00	0	<a href="#">570</a>	
			<i>Facility ID   Fac Stat(OpenData): 9100431   CLOSED</i>					
<a href="#">64</a>	STCS	HALL MACK SALES CRALLE	7810 ADAMO DR TAMPA FL 33619	ENE	0.00 / 0.00	0	<a href="#">572</a>	
			<i>Facility ID   Fac Stat(OpenData): 9046128   CLOSED</i>					
<a href="#">64</a>	DWM CONTAM	CRALLE HALL MACK SALES	7810 ADAMO DR TAMPA FL	ENE	0.00 / 0.00	0	<a href="#">574</a>	
<a href="#">65</a>	RCRA NON GEN	MERIT FASTENERS	7501 ADAMO DR TAMPA FL 33619-3435	ENE	0.00 / 0.00	0	<a href="#">576</a>	
			<i>EPA Handler ID: FLR000079145</i>					
<a href="#">65</a>	LST	BP #00640177	7749 ADAMO DR & 78TH ST TAMPA FL 33619-3445	ENE	0.00 / 0.00	0	<a href="#">577</a>	
			<i>Facility ID   Facility Status: 8624994   CLOSED</i>					
			<i>Cleanup Required: R - CLEANUP REQUIRED</i>					
<a href="#">65</a>	FINDS/FRS	MERIT FASTENERS	7501 ADAMO DR TAMPA FL 33619-3435	ENE	0.00 / 0.00	0	<a href="#">581</a>	
			<i>Registry ID: 110012581768</i>					
<a href="#">65</a>	WELL SURVEILLANCE	BP #00640177	7749 ADAMO DR & 78TH ST TAMPA FL 33619	ENE	0.00 / 0.00	0	<a href="#">582</a>	
<a href="#">65</a>	DWM CONTAM	BP #00640177	7749 ADAMO DR & 78TH ST TAMPA FL	ENE	0.00 / 0.00	0	<a href="#">582</a>	
<a href="#">65</a>	UST	BP #00640177	7749 ADAMO DR & 78TH ST TAMPA FL 33619	ENE	0.00 / 0.00	0	<a href="#">583</a>	
			<i>Facility ID   Facility Status: 8624994   CLOSED</i>					
			<i>Tank Status   Status Date: B - REMOVED FROM SITE   , B - REMOVED FROM SITE   , B - REMOVED FROM SITE   , B - REMOVED FROM SITE   , B - REMOVED FROM SITE   , B - REMOVED FROM SITE  </i>					
<a href="#">65</a>	STCS	BP #00640177	7749 ADAMO DR & 78TH ST TAMPA FL 33619	ENE	0.00 / 0.00	0	<a href="#">585</a>	
			<i>Facility ID   Fac Stat(OpenData): 8624994   CLOSED</i>					
<a href="#">66</a>	SPILLS		7810 Adamo Drive (NexTran Trucks) TAMPA FL	ENE	0.00 / 0.00	1	<a href="#">588</a>	
			<i>Incident No   Incident Date: 46626   02/13/2012</i>					
<a href="#">67</a>	RCRA NON GEN	SGS CONTROL SERVICES INC	4951 ADAMO DR STE 210 TAMPA FL 33605-5919	WNW	0.00 / 0.00	-5	<a href="#">588</a>	
			<i>EPA Handler ID: FLD982173718</i>					
<a href="#">67</a>	FINDS/FRS	INTERTEK TESTING SERVICES CALEB BRETT	4951A ADAMO DR STE 130 TAMPA FL 33605-5900	WNW	0.00 / 0.00	-5	<a href="#">590</a>	
			<i>Registry ID: 110005586909</i>					

Map Key	DB	Company/Site Name	Address	Direction	Distance (mi/ft)	Elev Diff (ft)	Page Number
<a href="#">67</a>	FINDS/FRS	SGS CONTROL SERVICES INC	4951 ADAMO DR STE 210 TAMPA FL 33605-5919 <i>Registry ID: 110005592055</i>	WNW	0.00 / 0.00	-5	<a href="#">591</a>
<a href="#">67</a>	RCRA VSQG	INTERTEK TESTING SERVICES CALEB BRETT	4951A ADAMO DR STE 130 TAMPA FL 33605-5900 <i>EPA Handler ID: FLD982146862</i>	WNW	0.00 / 0.00	-5	<a href="#">591</a>
<a href="#">68</a>	BROWNFIELD AREA	Former Redwing Trucking Facility Area	TAMPA FL	SE	0.00 / 0.00	0	<a href="#">594</a>
<a href="#">69</a>	RCRA VSQG	PRO LITE SERVICES INC	4901 ADAMO DR UNIT E50 TAMPA FL 33605-5919 <i>EPA Handler ID: FLR000108985</i>	WNW	0.00 / 0.00	-5	<a href="#">595</a>
<a href="#">69</a>	FINDS/FRS	PRO LITE SERVICES INC	4901 ADAMO DR UNIT E50 TAMPA FL 33605-5919 <i>Registry ID: 110017877127</i>	WNW	0.00 / 0.00	-5	<a href="#">598</a>
<a href="#">70</a>	AFS	RINALDI PRINTING COMPANY	4514 ADAMO DRIVE TAMPA FL 33605	WNW	0.00 / 0.00	-4	<a href="#">599</a>
<a href="#">71</a>	FINDS/FRS	FLAGLER COSTRUCTION EQUIPMENT	8418 PALM RIVER RD TAMPA FL 336194314 <i>Registry ID: 110035718970</i>	E	0.00 / 0.00	14	<a href="#">603</a>
<a href="#">71</a>	RCRA NON GEN	ALTA CONSTRUCTION EQUIPMENT FLORIDA, LLC	8418 PALM RIVER RD TAMPA FL 33619-4314 <i>EPA Handler ID: FLR000088518</i>	E	0.00 / 0.00	14	<a href="#">604</a>
<a href="#">72</a>	RCRA VSQG	RINALDI PRINTING CO	4514 ADAMO DR TAMPA FL 33605-5967 <i>EPA Handler ID: FLD004093928</i>	WNW	0.00 / 0.00	-4	<a href="#">609</a>
<a href="#">72</a>	FINDS/FRS	RINALDI PRINTING CO	4514 ADAMO DRIVE TAMPA FL 33605-5967 <i>Registry ID: 110001412837</i>	WNW	0.00 / 0.00	-4	<a href="#">611</a>
<a href="#">72</a>	ICIS	RINALDI PRINTING COMPANY	4514 ADAMO DRIVE TAMPA FL 33605 <i>Registry ID: 110001412837</i>	WNW	0.00 / 0.00	-4	<a href="#">612</a>
<a href="#">72</a>	PRP	RINALDI PRINTING CO	4514 ADAMO DR TAMPA FL 33605 <i>Site EPA ID: NJD981490295</i>	WNW	0.00 / 0.00	-4	<a href="#">612</a>
<a href="#">73</a>	CERCLIS	REDWING CARRIERS, INC	8515 PALM RIVER RD TAMPA FL 33619 <i>Site EPA ID: FLD044019032</i>	E	0.00 / 0.00	13	<a href="#">613</a>
<a href="#">73</a>	RCRA NON GEN	REDWING CARRIERS	8515 PALM RIVER RD TAMPA FL 33619-4315 <i>EPA Handler ID: FLD044019032</i>	E	0.00 / 0.00	13	<a href="#">616</a>
<a href="#">73</a>	LST	RENTOKIL ENVIRONMENTAL SRVCS	8515 PALM RIVER RD TAMPA FL 33619-4315	E	0.00 / 0.00	13	<a href="#">618</a>

Map Key	DB	Company/Site Name	Address	Direction	Distance (mi/ft)	Elev Diff (ft)	Page Number
			<i>Facility ID   Facility Status: 8625227   CLOSED</i> <i>Cleanup Required: R - CLEANUP REQUIRED</i>				
<a href="#">73</a>	FINDS/FRS	REDWING CARRIERS, INC	8515 PALM RIVER RD TAMPA FL 33619	E	0.00 / 0.00	13	<a href="#">624</a>
			<i>Registry ID: 110009068917</i>				
<a href="#">73</a>	VCP	REDWING CARRIERS	8515 PALM RIVER ROAD - TAMPA FL 33619	E	0.00 / 0.00	13	<a href="#">625</a>
<a href="#">73</a>	SEMS	REDWING CARRIERS, INC	8515 PALM RIVER RD TAMPA FL 33619	E	0.00 / 0.00	13	<a href="#">625</a>
			<i>EPA ID: FLD044019032</i>				
<a href="#">73</a>	WELL SURVEILLANCE	RENTOKIL ENVIRONMENTAL	8515 PALM RIVER Rd tampa FL 33619	E	0.00 / 0.00	13	<a href="#">627</a>
<a href="#">73</a>	WCRPS	REDWING CARRIERS	8515 PALM RIVER ROAD TAMPA FL	E	0.00 / 0.00	13	<a href="#">627</a>
<a href="#">73</a>	DWM CONTAM	REDWING CARRIERS	8515 PALM RIVER ROAD TAMPA FL	E	0.00 / 0.00	13	<a href="#">628</a>
<a href="#">73</a>	DWM CONTAM	RENTOKIL ENVIRONMENTAL SRVCS	8515 PALM RIVER RD TAMPA FL	E	0.00 / 0.00	13	<a href="#">629</a>
<a href="#">73</a>	CLEANUP DEP	REDWING CARRIERS	8515 PALM RIVER ROAD TAMPA FL 33619-	E	0.00 / 0.00	13	<a href="#">629</a>
<a href="#">73</a>	AST	RENTOKIL ENVIRONMENTAL SRVCS	8515 PALM RIVER RD TAMPA FL 33619	E	0.00 / 0.00	13	<a href="#">630</a>
			<i>Facility ID   Facility Status: 8625227   CLOSED</i> <i>Tank Status   Status Date: B - REMOVED FROM SITE   31-OCT-1988, B - REMOVED FROM SITE   31-OCT-1988, B - REMOVED FROM SITE   31-OCT-1988, B - REMOVED FROM SITE   31-OCT-1988, B - REMOVED FROM SITE   01-SEP-2000, B - REMOVED FROM SITE   31-OCT-1988</i>				
<a href="#">73</a>	ERIC	Redwing Carriers	8515 PALM RIVER ROAD TAMPA FL 33619	E	0.00 / 0.00	13	<a href="#">631</a>
<a href="#">73</a>	ERIC	RENTOKIL ENVIRONMENTAL SRVCS	8515 Palm River Rd Tampa FL 33619	E	0.00 / 0.00	13	<a href="#">632</a>
<a href="#">73</a>	DWM CONTAM	Redwing Carrier Part A-1900	8515 Palm River Rd Tampa FL	E	0.00 / 0.00	13	<a href="#">633</a>
<a href="#">73</a>	STCS	RENTOKIL ENVIRONMENTAL SRVCS	8515 PALM RIVER RD TAMPA FL 33619	E	0.00 / 0.00	13	<a href="#">634</a>
			<i>Facility ID   Fac Stat(OpenData): 8625227   CLOSED</i>				
<a href="#">73</a>	VCP	REDWING CARRIERS	8515 PALM RIVER ROAD - TAMPA FL 33619	E	0.00 / 0.00	13	<a href="#">637</a>

Map Key	DB	Company/Site Name	Address	Direction	Distance (mi/ft)	Elev Diff (ft)	Page Number
<a href="#">74</a>	BROWNFIELDS	Former redwing Trucking	8417 Palm River Road TAMPA FL 33619	E	0.00 / 0.00	14	<a href="#">637</a>
<a href="#">75</a>	SPILLS		Palm River Road @ 86th Street TAMPA FL <i>Incident No   Incident Date: 12488   10/10/2001</i>	E	0.00 / 0.00	14	<a href="#">638</a>
<a href="#">76</a>	TIER 2	COUNTRY SIDE PROPANE - TAMCO	805 NORTH 45 STREET TAMPA FL 33619	WNW	0.00 / 0.00	-6	<a href="#">638</a>
<a href="#">77</a>	UST	THOMPSON CENTER ADAMO	45TH ST & ADAMO DR TAMPA FL 33634 <i>Facility ID   Facility Status: 8732842   CLOSED Tank Status   Status Date: B - REMOVED FROM SITE  </i>	WNW	0.00 / 0.00	-4	<a href="#">639</a>
<a href="#">77</a>	STCS	THOMPSON CENTER ADAMO	45TH ST & ADAMO DR TAMPA FL 33634 <i>Facility ID   Fac Stat(OpenData): 8732842   CLOSED</i>	WNW	0.00 / 0.00	-4	<a href="#">640</a>
<a href="#">77</a>	DWM CONTAM	THOMPSON CENTER ADAMO	45TH ST & ADAMO DR TAMPA FL	WNW	0.00 / 0.00	-4	<a href="#">641</a>
<a href="#">78</a>	LST	THOMPSON CENTER ADAMO	45TH ST & ADAMO DR TAMPA FL 33634 <i>Facility ID   Facility Status: 8732842   CLOSED Cleanup Required: R - CLEANUP REQUIRED</i>	WNW	0.00 / 0.00	-5	<a href="#">642</a>
<a href="#">79</a>	LST	CENTRAL FL PIPELINE SPILL	NE CORNER HWY 60 & 45TH ST TAMPA FL 33605 <i>Facility ID   Facility Status: 9804391   CLOSED Cleanup Required: R - CLEANUP REQUIRED</i>	WNW	0.00 / 0.00	-5	<a href="#">646</a>
<a href="#">79</a>	SPILLS		NE Corner of Highway 60 + 45th Street TAMPA FL <i>Incident No   Incident Date: 12402   08/28/2001</i>	WNW	0.00 / 0.00	-5	<a href="#">649</a>
<a href="#">80</a>	RCRA VSQG	TCF MANUFACTURING	1020 S 86TH ST TAMPA FL 33619-4946 <i>EPA Handler ID: FLT010067502</i>	E	0.00 / 0.00	14	<a href="#">649</a>
<a href="#">80</a>	FINDS/FRS	TCF MANUFACTURING	1020 S 86TH ST TAMPA FL 336194946 <i>Registry ID: 110035648270</i>	E	0.00 / 0.00	14	<a href="#">650</a>
<a href="#">81</a>	WELL SURVEILLANCE	CENTRAL FL PIPELINE SPILL	NE CORNER HWY 60 / 45TH ST TAMPA FL 33605	WNW	0.00 / 0.00	-5	<a href="#">651</a>
<a href="#">82</a>	RCRA VSQG	ALTEC INDUSTRIES INC	1041 S 86TH ST TAMPA FL 33619-4916 <i>EPA Handler ID: FLR000228742</i>	ESE	0.00 / 0.00	15	<a href="#">651</a>
<a href="#">82</a>	FINDS/FRS	ALTEC INDUSTRIES INC	1041 S 86TH ST TAMPA FL 33619-4916	ESE	0.00 / 0.00	15	<a href="#">653</a>

Map Key	DB	Company/Site Name	Address	Direction	Distance (mi/ft)	Elev Diff (ft)	Page Number
			<i>Registry ID: 110070431478</i>				
<a href="#">83</a>	SPILLS		4450 Adamo Drive TAMPA FL	WNW	0.00 / 0.00	-4	<a href="#">654</a>
			<i>Incident No   Incident Date: 47884   10/19/2012</i>				
<a href="#">84</a>	FINDS/FRS	ACOUSTIMAC, LLC	4420 E ADAMO DRIVE SUITE 203 TAMPA FL 33605	WNW	0.00 / 0.00	-4	<a href="#">655</a>
			<i>Registry ID: 110070294982</i>				
<a href="#">85</a>	RCRA VSQG	EVERGREEN DEVELOPMENT & CONSTRUCTION CO	8659 PALM RIVER RD TAMPA FL 33619-4317	E	0.00 / 0.00	14	<a href="#">655</a>
			<i>EPA Handler ID: FLR000112755</i>				
<a href="#">85</a>	FINDS/FRS	EVERGREEN DEVELOPMENT & CONSTRUCTION CO	8659 PALM RIVER RD TAMPA FL 336194317	E	0.00 / 0.00	14	<a href="#">661</a>
			<i>Registry ID: 110020489363</i>				
<a href="#">86</a>	FINDS/FRS	AMAZON.COM.DEC LLC - UFL3	4430 E ADAMO DR TAMPA FL 33605	WNW	0.00 / 0.00	-5	<a href="#">662</a>
			<i>Registry ID: 110069335035</i>				
<a href="#">87</a>	RCRA NON GEN	BARGAIN COMPUTER PRODUCTS OF YBOR LLC	4410 E ADAMO DR STE 106 TAMPA FL 33605-0000	WNW	0.00 / 0.00	-5	<a href="#">663</a>
			<i>EPA Handler ID: FLR000200063</i>				
<a href="#">88</a>	FINDS/FRS	BARGAIN COMPUTER PRODUCTS OF YBOR LLC	4410 E ADAMO DR STE 106 TAMPA FL 33605-0000	WNW	0.00 / 0.00	-5	<a href="#">666</a>
			<i>Registry ID: 110055434114</i>				
<a href="#">89</a>	BROWNFIELD AREA	Colonnade Crosstown, LLC Brownfield Area	TAMPA FL	SE	0.00 / 0.00	0	<a href="#">667</a>
<a href="#">89</a>	BROWNFIELDS	Colonnade Crosstown, LLC Brownfield Site	10117 Princess Palm Avenue TAMPA FL 33610	SE	0.00 / 0.00	0	<a href="#">668</a>
<a href="#">90</a>	SPILLS		State Road 60 at 39th Street TAMPA FL	WNW	0.00 / 0.00	-3	<a href="#">668</a>
			<i>Incident No   Incident Date: 35268   04/28/2004</i>				
<a href="#">90</a>	SPILLS		SR 60 / 39 St, SE corner TAMPA FL	WNW	0.00 / 0.00	-3	<a href="#">668</a>
			<i>Incident No   Incident Date: 55376   5/21/2016 2:15:00 PM</i> <i>Incident Status: Saved, Saved, Saved, Saved, Saved, Saved, Saved, Saved, Saved, Saved</i>				
<a href="#">91</a>	WELL SURVEILLANCE	RADIANT GROUP	PO BOX 5238 TAMPA FL 33605	WNW	0.00 / 0.00	-5	<a href="#">671</a>
<a href="#">92</a>	AST	TAMPA CITY-EAST TAMPA SEWAGE PUMP	1201 N 39TH ST TAMPA FL 33605	WNW	0.00 / 0.00	-1	<a href="#">671</a>
			<i>Facility ID   Facility Status: 9602027   OPEN</i> <i>Tank Status   Status Date: U - IN SERVICE   01-JUN-1996</i>				
<a href="#">92</a>	TIER 2	East Tampa Pump Station	1201 39th St Tampa FL 33605	WNW	0.00 / 0.00	-1	<a href="#">672</a>

Map Key	DB	Company/Site Name	Address	Direction	Distance (mi/ft)	Elev Diff (ft)	Page Number
<a href="#">92</a>	STCS	TAMPA CITY-EAST TAMPA SEWAGE PUMP	1201 N 39TH ST TAMPA FL 33605	WNW	0.00 / 0.00	-1	<a href="#">674</a>
<i>Facility ID   Fac Stat(OpenData): 9602027   OPEN</i>							
<a href="#">93</a>	UST	GEORGIA-PACIFIC CORP	1165 39TH ST TAMPA FL 33605	WNW	0.00 / 0.00	-1	<a href="#">676</a>
<i>Facility ID   Facility Status: 8624849   CLOSED Tank Status   Status Date: B - REMOVED FROM SITE  </i>							
<a href="#">93</a>	STCS	GEORGIA-PACIFIC CORP	1165 39TH ST TAMPA FL 33605	WNW	0.00 / 0.00	-1	<a href="#">677</a>
<i>Facility ID   Fac Stat(OpenData): 8624849   CLOSED</i>							
<a href="#">94</a>	STCS	RADIANT GROUP 04-4C-0202	SR 60 @39TH ST TAMPA FL 33605	WNW	0.00 / 0.00	-6	<a href="#">679</a>
<i>Facility ID   Fac Stat(OpenData): 9806823   CLOSED</i>							
<a href="#">95</a>	LST	RADIANT GROUP 04-4C-0202	SR 60 @39TH ST TAMPA FL 33605	WNW	0.00 / 0.00	-6	<a href="#">681</a>
<i>Facility ID   Facility Status: 9806823   CLOSED Cleanup Required: R - CLEANUP REQUIRED</i>							
<a href="#">96</a>	STCS	FL DEPT OF TRANSPORTATION CROSSTOWN EXP	39TH ST WESTBOUND ENTRY RAMP TAMPA FL 33605	WNW	0.00 / 0.00	-6	<a href="#">683</a>
<i>Facility ID   Fac Stat(OpenData): 9401655   CLOSED</i>							
<a href="#">97</a>	LST	FL DEPT OF TRANSPORTATION CROSSTOWN EXP	39TH ST WESTBOUND ENTRY RAMP TAMPA FL 33605	WNW	0.00 / 0.00	-6	<a href="#">685</a>
<i>Facility ID   Facility Status: 9401655   CLOSED Cleanup Required: N - NO CLEANUP REQUIRED</i>							
<a href="#">98</a>	AST	B&C OF NEW ORLEANS INC	1672 US 301 N DADE CITY FL 33525	ESE	0.00 / 0.00	17	<a href="#">688</a>
<i>Facility ID   Facility Status: 8630450   CLOSED Tank Status   Status Date: B - REMOVED FROM SITE  </i>							
<a href="#">98</a>	STCS	B&C OF NEW ORLEANS INC	1672 US 301 N DADE CITY FL 33525	ESE	0.00 / 0.00	17	<a href="#">689</a>
<i>Facility ID   Fac Stat(OpenData): 8630450   CLOSED</i>							
<a href="#">99</a>	ERIC	PARRINO PARCEL	HIGHWAY 301 TAMPA FL 33619	ESE	0.00 / 0.00	14	<a href="#">691</a>
<a href="#">100</a>	WCRPS	PARRINO PARCEL	HIGHWAY 301 TAMPA FL	ESE	0.00 / 0.00	14	<a href="#">691</a>
<a href="#">101</a>	ERNS		3520 ADAMO DRIVE TAMPA FL	WNW	0.00 / 0.00	-4	<a href="#">692</a>
<i>NRC Report No: 710952</i>							
<a href="#">101</a>	RCRA VSQG	BRENNTAG MID SOUTH	3520 ADAMO DR TAMPA FL 33605-5828	WNW	0.00 / 0.00	-4	<a href="#">694</a>
<i>EPA Handler ID: FLD032783003</i>							
<a href="#">101</a>	AST	BRENNTAG MID-SOUTH INC	3520 ADAMO DR TAMPA FL 33605	WNW	0.00 / 0.00	-4	<a href="#">722</a>



Map Key	DB	Company/Site Name	Address	Direction	Distance (mi/ft)	Elev Diff (ft)	Page Number
			<b>Facility ID   Facility Status:</b> 8627237   OPEN <b>Tank Status   Status Date:</b> B - REMOVED FROM SITE   01-SEP-1997, B - REMOVED FROM SITE   01-SEP-1997, B - REMOVED FROM SITE   17-OCT-2001, B - REMOVED FROM SITE   17-OCT-2001, X - NONREG USE / PROCESS   01-JUN-2015, U - IN SERVICE   01-SEP-2000, B - REMOVED FROM SITE   01-JAN-2014, B - REMOVED FROM SITE   01-SEP-1997, B - REMOVED FROM SITE   01-SEP-1997, B - REMOVED FROM SITE   17-OCT-2001, X - NONREG USE / PROCESS   01-JAN-2014, B - REMOVED FROM SITE   01-SEP-2005, X - NONREG USE / PROCESS   01-JAN-2014, U - IN SERVICE   01-JUN-2015, B - REMOVED FROM SITE   01-JUL-2000, B - REMOVED FROM SITE   01-JAN-2014, B - REMOVED FROM SITE   01-JAN-2014, U - IN SERVICE   01-JUN-2015, B - REMOVED FROM SITE   01-SEP-1997, B - REMOVED FROM SITE   01-SEP-1997, B - REMOVED FROM SITE   01-SEP-1997, B - REMOVED FROM SITE   01-SEP-2000, B - REMOVED FROM SITE   06-JUL-2000, X - NONREG USE / PROCESS   01-JAN-2014, U - IN SERVICE   01-AUG-2000, B - REMOVED FROM SITE   17-OCT-2001, B - REMOVED FROM SITE   01-SEP-1997, B - REMOVED FROM SITE   17-OCT-2001, U - IN SERVICE   07-OCT-2004, X - NONREG USE / PROCESS   01-JAN-2014, U - IN SERVICE   07-OCT-2004, X - NONREG USE / PROCESS   02-DEC-2005, U - IN SERVICE   01-FEB-2011				
<a href="#">101</a>	LST	INDUSTRIAL CHEMICAL SUPPLY	3520 ADAMO DR *** USE #8627237 *** TAMPA FL 33605-5828	WNW	0.00 / 0.00	-4	<a href="#">729</a>
			<b>Facility ID   Facility Status:</b> 8627232   CLOSED <b>Cleanup Required:</b> R - CLEANUP REQUIRED				
<a href="#">101</a>	SPILLS		HCI Industrial Chemical, 3520 E Adamo Drive TAMPA FL	WNW	0.00 / 0.00	-4	<a href="#">733</a>
			<b>Incident No   Incident Date:</b> 9393   06/14/2000				
<a href="#">101</a>	SPILLS		3520 Adamo Drive TAMPA FL	WNW	0.00 / 0.00	-4	<a href="#">733</a>
			<b>Incident No   Incident Date:</b> 23723   01/19/2004				
<a href="#">101</a>	FINDS/FRS	BRENNTAG MID-SOUTH INC.	3520 ADAMO DRIVE TAMPA FL 33605-5828	WNW	0.00 / 0.00	-4	<a href="#">733</a>
			<b>Registry ID:</b> 110012141869				
<a href="#">101</a>	HMIRS		3520 ADAMO DR TAMPA FL	WNW	0.00 / 0.00	-4	<a href="#">734</a>
<a href="#">101</a>	HMIRS		3520 ADAMO DRIVE TAMPA FL	WNW	0.00 / 0.00	-4	<a href="#">736</a>
<a href="#">101</a>	ICIS	BRENNTAG MID-SOUTH, INC.	3520 ADAMO DRIVE TAMPA FL 33605	WNW	0.00 / 0.00	-4	<a href="#">739</a>
			<b>Registry ID:</b> 110012141869				
<a href="#">101</a>	ICIS	BRENNTAG MID-SOUTH, INC.	3520 ADAMO DRIVE TAMPA FL 33605	WNW	0.00 / 0.00	-4	<a href="#">739</a>
			<b>Registry ID:</b> 110012141869				
<a href="#">101</a>	SSTS	BRENNTAG MID-SOUTH INC	3520 ADAMO DR - TAMPA FL 33605	WNW	0.00 / 0.00	-4	<a href="#">739</a>
			<b>Establishment No:</b> 9365-FL-1				
<a href="#">101</a>	WELL SURVEILLANCE	INDUSTRIAL CHEMICAL SUPPLY	3520 ADAMO DR TAMPA FL 33605	WNW	0.00 / 0.00	-4	<a href="#">740</a>
<a href="#">101</a>	DWM CONTAM	INDUSTRIAL CHEMICAL SUPPLY	3520 ADAMO DR TAMPA FL	WNW	0.00 / 0.00	-4	<a href="#">740</a>

Map Key	DB	Company/Site Name	Address	Direction	Distance (mi/ft)	Elev Diff (ft)	Page Number
<a href="#">101</a>	HMIRS		3520 ADAMO DR TAMPA FL	WNW	0.00 / 0.00	-4	<a href="#">741</a>
<a href="#">101</a>	HMIRS		3520 ADAMO DRIVE TAMPA FL	WNW	0.00 / 0.00	-4	<a href="#">743</a>
<a href="#">101</a>	TRIS	BRENNTAG MID-SOUTH INC	3520 ADAMO DR TAMPA FL 33605	WNW	0.00 / 0.00	-4	<a href="#">745</a>
<a href="#">101</a>	UST	INDUSTRIAL CHEMICAL SUPPLY	3520 ADAMO DR TAMPA FL 33605	WNW	0.00 / 0.00	-4	<a href="#">756</a>
			<i>Facility ID   Facility Status: 8627232   CLOSED Tank Status   Status Date: A - CLOSED IN PLACE   30-NOV-1989</i>				
<a href="#">101</a>	STCS	BRENNTAG MID-SOUTH INC	3520 ADAMO DR TAMPA FL 33605	WNW	0.00 / 0.00	-4	<a href="#">757</a>
			<i>Facility ID   Fac Stat(OpenData): 8627237   OPEN</i>				
<a href="#">101</a>	STCS	INDUSTRIAL CHEMICAL SUPPLY	3520 ADAMO DR TAMPA FL 33605	WNW	0.00 / 0.00	-4	<a href="#">767</a>
			<i>Facility ID   Fac Stat(OpenData): 8627232   CLOSED</i>				
<a href="#">101</a>	AFS	BRENNTAG MID-SOUTH, INC.	3520 ADAMO DRIVE TAMPA FL 33605	WNW	0.00 / 0.00	-4	<a href="#">769</a>
<a href="#">102</a>	HMIRS		3520 ADAMS DR TAMPA FL	WNW	0.00 / 0.00	-6	<a href="#">771</a>
<a href="#">102</a>	HMIRS		3520 ADAMS DR TAMPA FL	WNW	0.00 / 0.00	-6	<a href="#">775</a>
<a href="#">103</a>	ERIC	Sol Walker Estate	East 2nd Avenue Tampa FL 33605	WNW	0.00 / 0.00	1	<a href="#">780</a>
<a href="#">104</a>	ERNS		3520 EAST ADAMO DRIVE TAMPA FL	WNW	0.00 / 0.00	-1	<a href="#">780</a>
			<i>NRC Report No: 532156</i>				
<a href="#">104</a>	WCRPS	BRENNTAG TAMPA FACILITY (MID-SOUTH)	3520 EAST ADAMO DRIVE TAMPA FL	WNW	0.00 / 0.00	-1	<a href="#">783</a>
<a href="#">104</a>	DWM CONTAM	BRENNTAG TAMPA FACILITY (MID-SOUTH)	3520 EAST ADAMO DRIVE TAMPA FL	WNW	0.00 / 0.00	-1	<a href="#">783</a>
<a href="#">104</a>	DELISTED WCP	BRENNTAG TAMPA FACILITY (MID-SOUTH)	3520 EAST ADAMO DRIVE TAMPA FL 33607	WNW	0.00 / 0.00	-1	<a href="#">784</a>
<a href="#">104</a>	CLEANUP DEP	BRENNTAG TAMPA FACILITY (MID-SOUTH)	3520 EAST ADAMO DRIVE TAMPA FL 33607-	WNW	0.00 / 0.00	-1	<a href="#">785</a>

Map Key	DB	Company/Site Name	Address	Direction	Distance (mi/ft)	Elev Diff (ft)	Page Number	
<a href="#">104</a>	SPILLS		3520 E Adamo Dr TAMPA FL	WNW	0.00 / 0.00	-1	<a href="#">786</a>	
			<i>Incident No   Incident Date: 68061   8/7/2021 7:00:00 PM</i>					
			<i>Incident Status: Saved</i>					
<a href="#">104</a>	ERIC	Brenntag Mid South	3520 EAST ADAMO DRIVE TAMPA FL 33607	WNW	0.00 / 0.00	-1	<a href="#">786</a>	
<a href="#">104</a>	ERNS		3520 EAST ADAMO DR TAMPA FL 33605	WNW	0.00 / 0.00	-1	<a href="#">787</a>	
			<i>NRC Report No: 1313111</i>					
<a href="#">105</a>	ERNS		504 N. 34TH STREET TAMPA FL 33605	W	0.00 / 0.00	-5	<a href="#">789</a>	
			<i>NRC Report No: 947818</i>					
<a href="#">105</a>	ERNS		504 N 34TH ST TAMPA FL 33605	W	0.00 / 0.00	-5	<a href="#">791</a>	
			<i>NRC Report No: 885049</i>					
<a href="#">105</a>	ERNS		504 N 34TH ST TAMPA FL 33605	W	0.00 / 0.00	-5	<a href="#">794</a>	
			<i>NRC Report No: 370201</i>					
<a href="#">105</a>	ERNS		504 NORTH 34TH ST. TAMPA FL 33605	W	0.00 / 0.00	-5	<a href="#">796</a>	
			<i>NRC Report No: 947807</i>					
<a href="#">105</a>	ERNS		504 N 34TH ST TAMPA FL 33605	W	0.00 / 0.00	-5	<a href="#">799</a>	
			<i>NRC Report No: 390441</i>					
<a href="#">105</a>	RCRA NON GEN	KINDER MORGAN MATERIALSSERVICES LLC	504 N 34TH ST TAMPA FL 33605-6200	W	0.00 / 0.00	-5	<a href="#">801</a>	
			<i>EPA Handler ID: FLD984253534</i>					
<a href="#">105</a>	SPILLS		504 N. 34th St. TAMPA FL	W	0.00 / 0.00	-5	<a href="#">810</a>	
			<i>Incident No   Incident Date: 40278   09/23/2008</i>					
<a href="#">105</a>	SPILLS		504 North 34th Street TAMPA FL	W	0.00 / 0.00	-5	<a href="#">811</a>	
			<i>Incident No   Incident Date: 43911   07/15/2010</i>					
<a href="#">105</a>	SPILLS		504 N. 34th St. TAMPA FL	W	0.00 / 0.00	-5	<a href="#">811</a>	
			<i>Incident No   Incident Date: 48844   03/01/2013</i>					
<a href="#">105</a>	FINDS/FRS	KINDER MORGAN MATERIALSSERVICES LLC	504 N 34TH ST TAMPA FL 33605	W	0.00 / 0.00	-5	<a href="#">812</a>	
			<i>Registry ID: 110006839886</i>					
<a href="#">105</a>	FINDS/FRS	TRANSFLO TERMINAL SERVICES, INC. (TTSI)	504 NORTH 34TH STREET TAMPA FL 33605-6200	W	0.00 / 0.00	-5	<a href="#">812</a>	
			<i>Registry ID: 110001418403</i>					

Map Key	DB	Company/Site Name	Address	Direction	Distance (mi/ft)	Elev Diff (ft)	Page Number
<a href="#">105</a>	HMIRS		504 NORTH 34TH STREET TAMPA FL	W	0.00 / 0.00	-5	<a href="#">813</a>
<a href="#">105</a>	ERNS		504 N 34TH ST TAMPA FL 33605 <i>NRC Report No: 1039779</i>	W	0.00 / 0.00	-5	<a href="#">843</a>
<a href="#">105</a>	ERNS		504 NORTH 34TH STREET TAMPA FL 3365 <i>NRC Report No: 1035272</i>	W	0.00 / 0.00	-5	<a href="#">846</a>
<a href="#">105</a>	ERNS		504 NORTH 34TH ST. TAMPA FL 33605 <i>NRC Report No: 1055006</i>	W	0.00 / 0.00	-5	<a href="#">848</a>
<a href="#">105</a>	SPILLS		504 N 34th Street TAMPA FL <i>Incident No   Incident Date: 52550   03/09/2015</i>	W	0.00 / 0.00	-5	<a href="#">851</a>
<a href="#">105</a>	SPILLS		504 North 34th Street TAMPA FL <i>Incident No   Incident Date: 52762   04/15/2015</i>	W	0.00 / 0.00	-5	<a href="#">851</a>
<a href="#">105</a>	ERNS		504 NORTH 34TH STREET TAMPA FL <i>NRC Report No: 1113651</i>	W	0.00 / 0.00	-5	<a href="#">851</a>
<a href="#">105</a>	ICIS	TRANSFLO TERMINAL SERVICES, INC. (TTSI)	504 NORTH 34TH STREET TAMPA FL 33605 <i>Registry ID: 110001418403</i>	W	0.00 / 0.00	-5	<a href="#">854</a>
<a href="#">105</a>	SEMS	CSX TAMPA RAILYARD DERAILMENT	504 N. 34TH STREET TAMPA FL 83605 <i>EPA ID: FLD984253534</i>	W	0.00 / 0.00	-5	<a href="#">854</a>
<a href="#">105</a>	ERNS		504 NORTH 34TH STREET TAMPA FL <i>NRC Report No: 1133210</i>	W	0.00 / 0.00	-5	<a href="#">855</a>
<a href="#">105</a>	TIER 2	Tampa TRANSFLO Terminal	504 North 34th Street Tampa FL 33605	W	0.00 / 0.00	-5	<a href="#">858</a>
<a href="#">105</a>	RCRA VSQG	TAMPA TRANSFLO TERMINAL	504 N 34TH ST TAMPA FL 33605-6200 <i>EPA Handler ID: FLR000105338</i>	W	0.00 / 0.00	-5	<a href="#">860</a>
<a href="#">105</a>	HMIRS		504 North 34th Street TAMPA FL	W	0.00 / 0.00	-5	<a href="#">891</a>
<a href="#">105</a>	AFS	TRANSFLO TERMINAL SERVICES, INC. (TTSI)	504 NORTH 34TH STREET TAMPA FL 33605	W	0.00 / 0.00	-5	<a href="#">921</a>
<a href="#">106</a>	SPILLS		504 34th Street TAMPA FL	W	0.00 / 0.00	-5	<a href="#">931</a>

Map Key	DB	Company/Site Name	Address	Direction	Distance (mi/ft)	Elev Diff (ft)	Page Number
<i>Incident No   Incident Date: 48423   02/08/2013</i>							
<a href="#">106</a>	FINDS/FRS	TAMPA TRANSFLO TERMINAL	504 N. 34TH ST. TAMPA FL 33605	W	0.00 / 0.00	-5	<a href="#">931</a>
<i>Registry ID: 110020068870</i>							
<a href="#">106</a>	HMIRS		TRANSFLO- 504 N 34th St TAMPA FL	W	0.00 / 0.00	-5	<a href="#">932</a>
<a href="#">106</a>	HMIRS		504 N. 34th Street TAMPA FL	W	0.00 / 0.00	-5	<a href="#">934</a>
<a href="#">106</a>	CERCLIS	CSX TAMPA RAILYARD DERAILMENT	504 N. 34TH STREET TAMPA FL 83605	W	0.00 / 0.00	-5	<a href="#">941</a>
<i>Site EPA ID: FLD984253534</i>							
<a href="#">106</a>	ICIS	TAMPA TRANSFLO TERMINAL	504 N. 34TH ST. TAMPA FL 33605	W	0.00 / 0.00	-5	<a href="#">942</a>
<i>Registry ID: 110020068870</i>							
<a href="#">106</a>	HMIRS		504 N. 34th Street TAMPA FL	W	0.00 / 0.00	-5	<a href="#">942</a>
<a href="#">107</a>	RCRA NON GEN	1ST RECOVERY	504A N 34TH ST TAMPA FL 33605-6200	WNW	0.00 / 0.00	-5	<a href="#">949</a>
<i>EPA Handler ID: FLD984239061</i>							
<a href="#">107</a>	FINDS/FRS	1ST RECOVERY	504A N 34TH ST TAMPA FL 33605	WNW	0.00 / 0.00	-5	<a href="#">952</a>
<i>Registry ID: 110005616529</i>							
<a href="#">108</a>	RCRA NON GEN	BULK INTERMODAL DISTRIBUTION SVC	502 N 34TH ST TAMPA FL 33605-6200	WNW	0.00 / 0.00	-5	<a href="#">953</a>
<i>EPA Handler ID: FL0000383729</i>							
<a href="#">108</a>	FINDS/FRS	BULK INTERMODAL DISTRIBUTION SVC	502 N 34TH ST TAMPA FL 336056200	WNW	0.00 / 0.00	-5	<a href="#">965</a>
<i>Registry ID: 110002519613</i>							
<a href="#">109</a>	CLEANUP DEP	SOL WALKER	1110 35TH STREET TAMPA FL 33605-	WNW	0.00 / 0.00	-3	<a href="#">966</a>
<a href="#">110</a>	RCRA NON GEN	NORTH BROS INC	602 N 34TH ST TAMPA FL 33605-6250	WNW	0.00 / 0.00	-4	<a href="#">966</a>
<i>EPA Handler ID: FLR000026591</i>							
<a href="#">110</a>	FINDS/FRS	NORTH BROS INC	602 N 34TH ST TAMPA FL 336056250	WNW	0.00 / 0.00	-4	<a href="#">979</a>
<i>Registry ID: 110005639407</i>							
<a href="#">110</a>	WCRPS	NORTH BROS INC	602 NORTH 34TH STREET TAMPA FL	WNW	0.00 / 0.00	-4	<a href="#">980</a>

Map Key	DB	Company/Site Name	Address	Direction	Distance (mi/ft)	Elev Diff (ft)	Page Number
<a href="#">110</a>	DWM CONTAM	NORTH BROS INC	602 NORTH 34TH STREET TAMPA FL	WNW	0.00 / 0.00	-4	<a href="#">980</a>
<a href="#">110</a>	ERIC	North Bros Inc	602 NORTH 34TH STREET TAMPA FL 33605	WNW	0.00 / 0.00	-4	<a href="#">981</a>
<a href="#">111</a>	DEL CONTAM SITE	NORTH BROS INC	602 NORTH 34TH STREET TAMPA FL 33605	WNW	0.00 / 0.00	-6	<a href="#">982</a>
<a href="#">112</a>	CERCLIS	INDUSTRIAL VACUUM	2210 HIGHWAY 301 TAMPA FL 33618 <i>Site EPA ID: FLD157135336</i>	ESE	0.00 / 0.00	18	<a href="#">982</a>
<a href="#">112</a>	CERCLIS NFRAP	INDUSTRIAL VACUUM	2210 HIGHWAY 301 TAMPA FL 33618 <i>Site EPA ID: FLD157135336</i>	ESE	0.00 / 0.00	18	<a href="#">984</a>
<a href="#">113</a>	LST	PORTER PAINT CO	2015 S US HWY 301 TAMPA FL 33619-5018 <i>Facility ID / Facility Status: 8944658   CLOSED Cleanup Required: N - NO CLEANUP REQUIRED</i>	ESE	0.00 / 0.00	22	<a href="#">986</a>
<a href="#">113</a>	DEL CONTAM SITE	PORTER PAINT CO	2015 S US HWY 301 TAMPA FL 33619	ESE	0.00 / 0.00	22	<a href="#">989</a>
<a href="#">113</a>	DWM CONTAM	PORTER PAINT CO	2015 S US HWY 301 TAMPA FL 33619 <i>Facility ID: 8944658 Facility Status: WAITING</i>	ESE	0.00 / 0.00	22	<a href="#">989</a>
<a href="#">113</a>	UST	PORTER PAINT CO	2015 S US HWY 301 TAMPA FL 33619 <i>Facility ID / Facility Status: 8944658   CLOSED Tank Status / Status Date: B - REMOVED FROM SITE   31-AUG-1989</i>	ESE	0.00 / 0.00	22	<a href="#">990</a>
<a href="#">113</a>	STCS	PORTER PAINT CO	2015 S US HWY 301 TAMPA FL 33619 <i>Facility ID / Fac Stat(OpenData): 8944658   CLOSED</i>	ESE	0.00 / 0.00	22	<a href="#">990</a>
<a href="#">113</a>	DWM CONTAM	PORTER PAINT CO	2015 S US HWY 301 TAMPA FL	ESE	0.00 / 0.00	22	<a href="#">992</a>
<a href="#">114</a>	WELL SURVEILLANCE	FORMER SOL WALKER AND CO	1110 N 35TH ST TAMPA FL 33605	WNW	0.00 / 0.00	-3	<a href="#">993</a>
<a href="#">114</a>	WCRPS	CFF RECYCLING USA (FORMER SOL WALKER MAIN YARD PROPERTY)	1110 N 35TH STREET TAMPA FL	WNW	0.00 / 0.00	-3	<a href="#">993</a>
<a href="#">114</a>	WCRPS	SOL WALKER	1110 35TH STREET TAMPA FL	WNW	0.00 / 0.00	-3	<a href="#">994</a>

Map Key	DB	Company/Site Name	Address	Direction	Distance (mi/ft)	Elev Diff (ft)	Page Number
<a href="#">114</a>	DWM CONTAM	SOL WALKER & CO	1110 N 35TH ST TAMPA FL <i>Facility ID: 8625371</i> <i>Facility Status: CLOSED</i>	WNW	0.00 / 0.00	-3	<a href="#">994</a>
<a href="#">114</a>	DWM CONTAM	SOL WALKER	1110 35TH STREET TAMPA FL	WNW	0.00 / 0.00	-3	<a href="#">995</a>
<a href="#">114</a>	PCB	META PROPERTIES, LLC	1110 NORTH 35TH STREET TAMPA FL 33610 <i>Site ID: FLTSCA105421</i>	WNW	0.00 / 0.00	-3	<a href="#">996</a>
<a href="#">114</a>	ERIC	SOL WALKER	1110 35TH STREET TAMPA FL 33605	WNW	0.00 / 0.00	-3	<a href="#">996</a>
<a href="#">114</a>	ERIC	SOL WALKER	1110 N 35TH STREET TAMPA FL 33605	WNW	0.00 / 0.00	-3	<a href="#">997</a>
<a href="#">114</a>	DWM CONTAM	CFF RECYCLING USA (FORMER SOL WALKER MAIN YARD PROPERTY)	1110 N 35TH STREET TAMPA FL	WNW	0.00 / 0.00	-3	<a href="#">998</a>
<a href="#">115</a>	SEMS ARCHIVE	INDUSTRIAL VACUUM	2210 HIGHWAY 301 TAMPA FL 33618 <i>EPA ID: FLD157135336</i>	ESE	0.00 / 0.00	19	<a href="#">998</a>
<a href="#">116</a>	ERIC	Colonnade Crosstown	9333 Suarez Rd Tampa FL 33619	ESE	0.00 / 0.00	22	<a href="#">999</a>
<a href="#">116</a>	DWM CONTAM	Colonnade Crosstown	9333 Suarez Rd Tampa FL	ESE	0.00 / 0.00	22	<a href="#">1000</a>
<a href="#">116</a>	VCP	Colonnade Crosstown	9333 Suarez Rd Tampa FL 33619	ESE	0.00 / 0.00	22	<a href="#">1000</a>
<a href="#">116</a>	VCP	Colonnade Crosstown	9333 Suarez Rd Tampa FL 33619	ESE	0.00 / 0.00	22	<a href="#">1001</a>
<a href="#">117</a>	FINDS/FRS	SELMON STORAGE FACILITY	2210 S US 301 HWY TAMPA FL 33619 <i>Registry ID: 110070064264</i>	ESE	0.00 / 0.00	21	<a href="#">1001</a>
<a href="#">118</a>	SPILLS		Adamo Drive and 34th Street TAMPA FL <i>Incident No   Incident Date: 46459   01/08/2012</i>	WNW	0.00 / 0.00	-5	<a href="#">1002</a>
<a href="#">119</a>	FINDS/FRS	STAR DAIRY	1615 S US HIGHWAY 301 TAMPA FL 336195011 <i>Registry ID: 110035527711</i>	ESE	0.00 / 0.00	21	<a href="#">1003</a>
<a href="#">120</a>	LST	CSX TRANSPORTATION - TANKER SPILL	0.3 MI W OF 34TH ST & ADAMO DR	WNW	0.00 / 0.00	-5	<a href="#">1003</a>

Map Key	DB	Company/Site Name	Address	Direction	Distance (mi/ft)	Elev Diff (ft)	Page Number	
			TAMPA FL 33605					
			<i>Facility ID   Facility Status: 9806346   CLOSED Cleanup Required: N - NO CLEANUP REQUIRED</i>					
<a href="#">120</a>	WCRPS	34TH & ADAMO (COT LF#42)	34TH ST & ADAMO DR TAMPA FL	WNW	0.00 / 0.00	-5	<a href="#">1006</a>	
<a href="#">120</a>	DWM CONTAM	34TH & ADAMO (COT LF#42)	34TH ST & ADAMO DR TAMPA FL	WNW	0.00 / 0.00	-5	<a href="#">1006</a>	
<a href="#">120</a>	CLEANUP DEP	34TH & ADAMO (COT LF#42)	34TH ST & ADAMO DR TAMPA FL 33605-	WNW	0.00 / 0.00	-5	<a href="#">1007</a>	
<a href="#">121</a>	ERIC	34TH & ADAMO (COT LF#42)	34TH ST & ADAMO DR TAMPA FL 33605	WNW	0.00 / 0.00	-5	<a href="#">1008</a>	
<a href="#">122</a>	LST	SOL WALKER & CO	1111 N 34TH ST TAMPA FL 32794	WNW	0.00 / 0.00	-5	<a href="#">1008</a>	
			<i>Facility ID   Facility Status: 8625371   CLOSED Cleanup Required: R - CLEANUP REQUIRED</i>					
<a href="#">122</a>	FINDS/FRS	META PROPERTIES	1111 N 34TH ST TAMPA FL 33605-5801	WNW	0.00 / 0.00	-5	<a href="#">1012</a>	
			<i>Registry ID: 110070816797</i>					
<a href="#">122</a>	UST	SOL WALKER & CO	1111 N 34TH ST TAMPA FL 32794	WNW	0.00 / 0.00	-5	<a href="#">1013</a>	
			<i>Facility ID   Facility Status: 8625371   CLOSED Tank Status   Status Date: A - CLOSED IN PLACE   28-FEB-1988</i>					
<a href="#">122</a>	STCS	SOL WALKER & CO	1111 N 34TH ST TAMPA FL 32794	WNW	0.00 / 0.00	-5	<a href="#">1013</a>	
			<i>Facility ID   Fac Stat(OpenData): 8625371   CLOSED</i>					
<a href="#">122</a>	DWM CONTAM	SOL WALKER & CO	1111 N 34TH ST TAMPA FL	WNW	0.00 / 0.00	-5	<a href="#">1015</a>	
<a href="#">123</a>	TIER 2	BRENNTAG MID-SOUTH INC	3320 EAST ADAMO DRIVE TAMPA FL 33605	WNW	0.00 / 0.00	-5	<a href="#">1016</a>	
<a href="#">124</a>	RCRA SQG	ENGINE LAB	1150 N 34TH ST TAMPA FL 33605-5803	WNW	0.00 / 0.00	-5	<a href="#">1236</a>	
			<i>EPA Handler ID: FLD984247346</i>					
<a href="#">124</a>	FINDS/FRS	ENGINE LAB OF TAMPA INC	1150 N 34TH ST TAMPA FL 336050	WNW	0.00 / 0.00	-5	<a href="#">1238</a>	
			<i>Registry ID: 110005620541</i>					
<a href="#">124</a>	ICIS	ENGINE LAB OF TAMPA INC	1150 N 34TH ST TAMPA FL 00000	WNW	0.00 / 0.00	-5	<a href="#">1239</a>	
			<i>Registry ID: 110005620541</i>					
<a href="#">124</a>	AFS	ENGINE LAB OF TAMPA INC	1150 N 34TH ST TAMPA FL	WNW	0.00 / 0.00	-5	<a href="#">1239</a>	



Map Key	DB	Company/Site Name	Address	Direction	Distance (mi/ft)	Elev Diff (ft)	Page Number
<a href="#">125</a>	SWF/LF	CARROLL TIRE CO	3107 E GRACE ST TAMPA FL 33605	WNW	0.00 / 0.00	-3	<a href="#">1240</a>
<a href="#">126</a>	CLEANUP DEP	INDUSTRIAL VACUUM	2210HWY 301 S TAMPA FL 33619-	ESE	0.00 / 0.00	20	<a href="#">1241</a>
<a href="#">126</a>	ERIC	Selmon Storage Facility	2210HWY 301 S TAMPA FL 33619	ESE	0.00 / 0.00	20	<a href="#">1242</a>
<a href="#">127</a>	RCRA SQG	RDK TRUCK SALES AND SERVICES	3214 ADAMO DR TAMPA FL 33605-5757 <i>EPA Handler ID: FLD981868839</i>	WNW	0.00 / 0.00	-5	<a href="#">1242</a>
<a href="#">127</a>	SWF/LF	WEST COAST WASTE, INC.	3214 ADAMO DRIVE TAMPA FL 33605	WNW	0.00 / 0.00	-5	<a href="#">1244</a>
<a href="#">127</a>	LST	RDK TRUCK SALES & SRVC	3214 ADAMO DR TAMPA FL 33605-5757 <i>Facility ID   Facility Status: 8625601   CLOSED Cleanup Required: R - CLEANUP REQUIRED</i>	WNW	0.00 / 0.00	-5	<a href="#">1245</a>
<a href="#">127</a>	FINDS/FRS	RDK TRUCK SALES AND SERVICES	3214 ADAMO DR TAMPA FL 33605-5757 <i>Registry ID: 110002552853</i>	WNW	0.00 / 0.00	-5	<a href="#">1249</a>
<a href="#">127</a>	WELL SURVEILLANCE	RDK TRUCK SALES	3214 ADAMO DR TAMPA FL 33605	WNW	0.00 / 0.00	-5	<a href="#">1250</a>
<a href="#">127</a>	DWM CONTAM	RDK TRUCK SALES & SRVC	3214 ADAMO DR TAMPA FL	WNW	0.00 / 0.00	-5	<a href="#">1250</a>
<a href="#">127</a>	UST	RDK TRUCK SALES & SRVC	3214 ADAMO DR TAMPA FL 33605 <i>Facility ID   Facility Status: 8625601   CLOSED Tank Status   Status Date: B - REMOVED FROM SITE   31-MAR-1989, B - REMOVED FROM SITE   31-MAR-1989, B - REMOVED FROM SITE   31-MAR-1989, B - REMOVED FROM SITE   31-MAR-1989, B - REMOVED FROM SITE   31-MAR-1989</i>	WNW	0.00 / 0.00	-5	<a href="#">1251</a>
<a href="#">127</a>	STCS	RDK TRUCK SALES & SRVC	3214 ADAMO DR TAMPA FL 33605 <i>Facility ID   Fac Stat(OpenData): 8625601   CLOSED</i>	WNW	0.00 / 0.00	-5	<a href="#">1252</a>
<a href="#">128</a>	TIER 2	Carroll's Tire Warehouse C23	3107 Grace Street East Tampa FL 33605	WNW	0.00 / 0.00	-2	<a href="#">1256</a>
<a href="#">128</a>	TIER 2	Carroll's LLC dba NTW # 3023	3107 Grace Street East Tampa FL 33605	WNW	0.00 / 0.00	-2	<a href="#">1256</a>
<a href="#">129</a>	LST	DIXIE PLYWOOD CO OF TAMPA INC	3021 ADAMO DR TAMPA FL 33605	WNW	0.00 / 0.00	-4	<a href="#">1258</a>

Map Key	DB	Company/Site Name	Address	Direction	Distance (mi/ft)	Elev Diff (ft)	Page Number
<a href="#">129</a>	UST	DIXIE PLYWOOD CO OF TAMPA INC	3021 ADAMO DR TAMPA FL 33605	WNW	0.00 / 0.00	-4	<a href="#">1262</a>
<a href="#">130</a>	FINDS/FRS	PRO-TECH COATING, INC.	3201 E 3RD AVE. TAMPA FL 33605	WNW	0.00 / 0.00	-3	<a href="#">1262</a>
<a href="#">131</a>	LST	BLISS PRODUCE	3119 E 3RD AVE TAMPA FL 33605-5709	WNW	0.00 / 0.00	-3	<a href="#">1263</a>
<a href="#">131</a>	WELL SURVEILLANCE	BLISS PRODUCE	3119 E 3RD AVE TAMPA FL 33605	WNW	0.00 / 0.00	-3	<a href="#">1267</a>
<a href="#">131</a>	DWM CONTAM	BLISS PRODUCE	3119 E 3RD AVE TAMPA FL	WNW	0.00 / 0.00	-3	<a href="#">1267</a>
<a href="#">131</a>	UST	BLISS PRODUCE	3119 E 3RD AVE TAMPA FL 33605	WNW	0.00 / 0.00	-3	<a href="#">1268</a>
<a href="#">131</a>	STCS	BLISS PRODUCE	3119 E 3RD AVE TAMPA FL 33605	WNW	0.00 / 0.00	-3	<a href="#">1269</a>
<a href="#">131</a>	DWM CONTAM	BLISS PRODUCE	3119 E 3RD AVE TAMPA FL	WNW	0.00 / 0.00	-3	<a href="#">1271</a>
<a href="#">132</a>	RCRA NON GEN	LINDE GASES OF FLORIDA INC	ADAMO DRIVE AND 31ST STREET TAMPA FL 33675 <i>EPA Handler ID: FLD000646463</i>	WNW	0.00 / 0.00	-3	<a href="#">1272</a>
<a href="#">132</a>	FINDS/FRS	LINDE GASES OF FLORIDA INC	ADAMO DRIVE AND 31ST STREET TAMPA FL 33675 <i>Registry ID: 110008318702</i>	WNW	0.00 / 0.00	-3	<a href="#">1274</a>
<a href="#">132</a>	PRP	UNION CARBIDE CORPORATION	ADAMO DRIVE AND 31ST STREET TAMPA FL 33605 <i>Site EPA ID: FLD000648055</i>	WNW	0.00 / 0.00	-3	<a href="#">1275</a>
<a href="#">132</a>	UST	UNION CARBIDE CORP-LINDE DIVISION	ADAMO DR & 31ST ST TAMPA FL 33605	WNW	0.00 / 0.00	-3	<a href="#">1275</a>
<a href="#">133</a>	STCS	DIXIE PLYWOOD CO OF TAMPA INC	3021 ADAMO DR TAMPA FL 33605	WNW	0.00 / 0.00	-4	<a href="#">1276</a>

Map Key	DB	Company/Site Name	Address	Direction	Distance (mi/ft)	Elev Diff (ft)	Page Number
<a href="#">133</a>	DWM CONTAM	DIXIE PLYWOOD CO OF TAMPA INC	3021 ADAMO DR TAMPA FL	WNW	0.00 / 0.00	-4	<a href="#">1278</a>
<a href="#">134</a>	FINDS/FRS	HEAVY DUTY FRICTION SERVICE CENTER	3112 E THIRD AVENUE TAMPA FL 33605  <i>Registry ID: 110038641020</i>	WNW	0.00 / 0.00	-3	<a href="#">1279</a>
<a href="#">134</a>	AFS	HEAVY DUTY FRICTION SERVICE CENTER	3112 E THIRD AVENUE TAMPA FL 33605	WNW	0.00 / 0.00	-3	<a href="#">1280</a>
<a href="#">135</a>	FINDS/FRS	PRAXAIR INC	3100 ADAMO DR TAMPA FL 33605-5755  <i>Registry ID: 110002523760</i>	WNW	0.00 / 0.00	-4	<a href="#">1285</a>
<a href="#">135</a>	RCRA NON GEN	PRAXAIR INC	3100 ADAMO DR TAMPA FL 33605-5755  <i>EPA Handler ID: FL0001046275</i>	WNW	0.00 / 0.00	-4	<a href="#">1286</a>
<a href="#">136</a>	FINDS/FRS	IVY STEEL & WIRE	1314 N 31ST ST TAMPA FL 336055729  <i>Registry ID: 110035528266</i>	WNW	0.00 / 0.00	-2	<a href="#">1289</a>
<a href="#">136</a>	FINDS/FRS	IVY STEEL & WIRE, TAMPA	1314 31ST STREET TAMPA FL 33605  <i>Registry ID: 110009078345</i>	WNW	0.00 / 0.00	-2	<a href="#">1290</a>
<a href="#">136</a>	ICIS	IVY STEEL & WIRE, TAMPA	1314 31ST STREET TAMPA FL 33605  <i>Registry ID: 110009078345</i>	WNW	0.00 / 0.00	-2	<a href="#">1291</a>
<a href="#">136</a>	ICIS	IVY STEEL & WIRE, TAMPA	1314 31ST STREET TAMPA FL 33605  <i>Registry ID: 110009078345</i>	WNW	0.00 / 0.00	-2	<a href="#">1291</a>
<a href="#">137</a>	WELL SURVEILLANCE	RED HOGAN ENTERPRISES INC	3109 E 4 TH Ave Tampa FL 33605	WNW	0.00 / 0.00	-3	<a href="#">1291</a>
<a href="#">138</a>	LST	RED HOGAN ENTERPRISES INC	3109 E 4TH AVE TAMPA FL 33605  <i>Facility ID   Facility Status: 9101913   CLOSED Cleanup Required: R - CLEANUP REQUIRED</i>	WNW	0.00 / 0.00	-1	<a href="#">1292</a>
<a href="#">138</a>	DEL CONTAM SITE	RED HOGAN ENTERPRISES INC	3109 E 4TH AVE TAMPA FL 33605	WNW	0.00 / 0.00	-1	<a href="#">1295</a>
<a href="#">138</a>	DWM CONTAM	RED HOGAN ENTERPRISES INC	3109 E 4TH AVE TAMPA FL 33605  <i>Facility ID: 9101913 Facility Status: WAITING</i>	WNW	0.00 / 0.00	-1	<a href="#">1295</a>
<a href="#">138</a>	UST	RED HOGAN ENTERPRISES INC	3109 E 4TH AVE TAMPA FL 33605  <i>Facility ID   Facility Status: 9101913   CLOSED Tank Status   Status Date: B - REMOVED FROM SITE   30-JUN-1992</i>	WNW	0.00 / 0.00	-1	<a href="#">1296</a>
<a href="#">138</a>	STCS	RED HOGAN ENTERPRISES INC	3109 E 4TH AVE TAMPA FL 33605	WNW	0.00 / 0.00	-1	<a href="#">1297</a>

Map Key	DB	Company/Site Name	Address	Direction	Distance (mi/ft)	Elev Diff (ft)	Page Number	
			<b>Facility ID   Fac Stat(OpenData): 9101913   CLOSED</b>					
<a href="#">138</a>	DWM CONTAM	RED HOGAN ENTERPRISES INC	3109 E 4TH AVE TAMPA FL	WNW	0.00 / 0.00	-1	<a href="#">1299</a>	
<a href="#">139</a>	AST	I-4 SELMON EXPY CONNECTOR TOLL GANTRY	1320 N 31ST ST TAMPA FL 33605	WNW	0.00 / 0.00	-2	<a href="#">1299</a>	
			<b>Facility ID   Facility Status: 9812506   OPEN Tank Status   Status Date: U - IN SERVICE   01-JAN-2013</b>					
<a href="#">139</a>	STCS	I-4 SELMON EXPY CONNECTOR TOLL GANTRY	1320 N 31ST ST TAMPA FL 33605	WNW	0.00 / 0.00	-2	<a href="#">1301</a>	
			<b>Facility ID   Fac Stat(OpenData): 9812506   OPEN</b>					
<a href="#">140</a>	SPILLS		31st Street @ 3rd Avenue TAMPA FL	WNW	0.00 / 0.00	-2	<a href="#">1303</a>	
			<b>Incident No   Incident Date: 39299   04/17/2008</b>					
<a href="#">141</a>	RCRA NON GEN	TALON INDUSTRIES INC	3013 E 4TH AVE TAMPA FL 33605-5615	WNW	0.00 / 0.00	-2	<a href="#">1303</a>	
			<b>EPA Handler ID: FLR000140814</b>					
<a href="#">141</a>	FINDS/FRS	TALON INDUSTRIES INC	3013 E 4TH AVE TAMPA FL 336055615	WNW	0.00 / 0.00	-2	<a href="#">1305</a>	
			<b>Registry ID: 110032647802</b>					
<a href="#">142</a>	RCRA NON GEN	QUALITY ELECTRIC SUPPLY INC	3005 E 4TH AVE TAMPA FL 33605-5615	WNW	0.00 / 0.00	-2	<a href="#">1305</a>	
			<b>EPA Handler ID: FLR000064972</b>					
<a href="#">142</a>	LST	CSX TRANSPORTATION INC PROPERTY	3005 E 4TH ST TAMPA FL 33605	WNW	0.00 / 0.00	-2	<a href="#">1307</a>	
			<b>Facility ID   Facility Status: 9813504   CLOSED Cleanup Required: R - CLEANUP REQUIRED</b>					
<a href="#">142</a>	FINDS/FRS	QUALITY ELECTRIC SUPPLY INC	3005 E 4TH AVE TAMPA FL 336055615	WNW	0.00 / 0.00	-2	<a href="#">1310</a>	
			<b>Registry ID: 110005661471</b>					
<a href="#">142</a>	WELL SURVEILLANCE	CSX Transportation Property	3005 E 4th ST Tampa FL 33605	WNW	0.00 / 0.00	-2	<a href="#">1311</a>	
<a href="#">142</a>	DWM CONTAM	CSX TRANSPORTATION INC PROPERTY	3005 E 4TH ST TAMPA FL 33605	WNW	0.00 / 0.00	-2	<a href="#">1311</a>	
			<b>Facility ID: 9813504 Facility Status: WAITING</b>					
<a href="#">142</a>	UST	CSX TRANSPORTATION INC PROPERTY	3005 E 4TH ST TAMPA FL 33605	WNW	0.00 / 0.00	-2	<a href="#">1312</a>	
			<b>Facility ID   Facility Status: 9813504   CLOSED Tank Status   Status Date: A - CLOSED IN PLACE   01-JAN-1990</b>					
<a href="#">142</a>	ERIC	CSX TRANSPORTATION INC PROPERTY	3005 E 4TH ST TAMPA FL 33605	WNW	0.00 / 0.00	-2	<a href="#">1313</a>	
<a href="#">142</a>	STCS	CSX TRANSPORTATION INC PROPERTY	3005 E 4TH ST TAMPA FL 33605	WNW	0.00 / 0.00	-2	<a href="#">1313</a>	

Map Key	DB	Company/Site Name	Address	Direction	Distance (mi/ft)	Elev Diff (ft)	Page Number	
			<b>Facility ID   Fac Stat(OpenData): 9813504   CLOSED</b>					
<a href="#">142</a>	DWM CONTAM	CSX TRANSPORTATION INC PROPERTY	3005 E 4TH ST TAMPA FL	WNW	0.00 / 0.00	-2	<a href="#">1315</a>	
<a href="#">143</a>	SWF/LF	BETH & WENDY CORPORATION	1502 N 31ST ST TAMPA FL 33605	WNW	0.00 / 0.00	-2	<a href="#">1316</a>	
<a href="#">144</a>	LST	FORMER REM AIR CONDITIONING INC	3012-3014 5TH AVE TAMPA FL 33605-5612	WNW	0.00 / 0.00	0	<a href="#">1317</a>	
			<b>Facility ID   Facility Status: 9810647   CLOSED Cleanup Required: R - CLEANUP REQUIRED</b>					
<a href="#">144</a>	DWM CONTAM	FORMER REM AIR CONDITIONING INC	3012-3014 5TH AVE TAMPA FL	WNW	0.00 / 0.00	0	<a href="#">1320</a>	
<a href="#">144</a>	UST	FORMER REM AIR CONDITIONING INC	3012-3014 5TH AVE TAMPA FL 33605	WNW	0.00 / 0.00	0	<a href="#">1321</a>	
			<b>Facility ID   Facility Status: 9810647   CLOSED Tank Status   Status Date: B - REMOVED FROM SITE   01-JUN-2008, B - REMOVED FROM SITE   01-JUN-2008</b>					
<a href="#">144</a>	STCS	FORMER REM AIR CONDITIONING INC	3012-3014 5TH AVE TAMPA FL 33605	WNW	0.00 / 0.00	0	<a href="#">1322</a>	
			<b>Facility ID   Fac Stat(OpenData): 9810647   CLOSED</b>					
<a href="#">145</a>	WELL SURVEILLANCE	FMR REM AIR CONDITIONING INC.	3012 E 5TH AVE TAMPA FL 33605	WNW	0.00 / 0.00	-1	<a href="#">1324</a>	
<a href="#">146</a>	UST	FDOT PROPERTY	3002 5TH AVE TAMPA FL 33605	WNW	0.00 / 0.00	0	<a href="#">1324</a>	
			<b>Facility ID   Facility Status: 9810641   CLOSED Tank Status   Status Date: B - REMOVED FROM SITE   07-AUG-2008</b>					
<a href="#">146</a>	STCS	FDOT PROPERTY	3002 5TH AVE TAMPA FL 33605	WNW	0.00 / 0.00	0	<a href="#">1325</a>	
			<b>Facility ID   Fac Stat(OpenData): 9810641   CLOSED</b>					
<a href="#">147</a>	PRP	DONALD G. AND JUDY J. FOLSOM	3102 1/2 E. 7TH AVENUE TAMPA FL 33605	WNW	0.00 / 0.00	5	<a href="#">1327</a>	
			<b>Site EPA ID: FLD004091807</b>					
<a href="#">148</a>	FINDS/FRS	AIR BRAKE SPECIALISTS INC	1609 NORTH 31ST STREET TAMPA FL 33605	WNW	0.00 / 0.00	1	<a href="#">1327</a>	
			<b>Registry ID: 110038640968</b>					
<a href="#">149</a>	SPILLS		3107 7th Avenue East TAMPA FL	WNW	0.00 / 0.00	5	<a href="#">1328</a>	
			<b>Incident No   Incident Date: 12451   09/19/2001</b>					
<a href="#">150</a>	SWF/LF	MAGNUM DEMOLITION	1609 N 31ST ST TAMPA FL 33605	WNW	0.00 / 0.00	1	<a href="#">1329</a>	
<a href="#">150</a>	AFS	AIR BRAKE SPECIALISTS	1609 NORTH 31ST STREET TAMPA FL 33605	WNW	0.00 / 0.00	1	<a href="#">1329</a>	

Map Key	DB	Company/Site Name	Address	Direction	Distance (mi/ft)	Elev Diff (ft)	Page Number
<a href="#">150</a>	AFS	AIR BRAKE SPECIALISTS INC	1609 N 31ST STREET TAMPA FL 33605	WNW	0.00 / 0.00	1	<a href="#">1336</a>
<a href="#">151</a>	SPILLS		3005 East 4th Avenue TAMPA FL	WNW	0.00 / 0.00	-2	<a href="#">1337</a>
<i>Incident No   Incident Date: 48289   01/02/2013</i>							
<a href="#">152</a>	SPILLS		3101 East 7th Avenue TAMPA FL	WNW	0.00 / 0.00	5	<a href="#">1337</a>
<i>Incident No   Incident Date: 12009   03/28/2001</i>							
<a href="#">153</a>	UST	GARY SERVICE STATION	3102 E 7TH AVE TAMPA FL 33605	WNW	0.00 / 0.00	5	<a href="#">1338</a>
<i>Facility ID   Facility Status: 9600870   CLOSED</i>							
<i>Tank Status   Status Date: B - REMOVED FROM SITE   01-SEP-1995, B - REMOVED FROM SITE   01-SEP-1995, B - REMOVED FROM SITE   01-SEP-1995, B - REMOVED FROM SITE   01-SEP-1995, B - REMOVED FROM SITE   01-SEP-1995</i>							
<a href="#">153</a>	STCS	GARY SERVICE STATION	3102 E 7TH AVE TAMPA FL 33605	WNW	0.00 / 0.00	5	<a href="#">1339</a>
<i>Facility ID   Fac Stat(OpenData): 9600870   CLOSED</i>							
<a href="#">154</a>	INST	CSX TRANSPORTATION INC PROPERTY	3005 E 4TH ST TAMPA FL 33605	SE	0.00 / 0.00	0	<a href="#">1342</a>
<a href="#">155</a>	AST	BULKMATIC TRANSPORTATION INC	1101 N 28TH ST TAMPA FL 33605	WNW	0.00 / 0.00	-5	<a href="#">1342</a>
<i>Facility ID   Facility Status: 8625468   OPEN</i>							
<i>Tank Status   Status Date: U - IN SERVICE   01-SEP-2002, U - IN SERVICE   01-SEP-2002</i>							
<a href="#">155</a>	TIER 2	BULKMATIC TRANSPORT COMPANY	1101 NORTH 28 STREET TAMPA FL 33605	WNW	0.00 / 0.00	-5	<a href="#">1344</a>
<a href="#">155</a>	TIER 2	BULKMATIC, LLC	1101 NORTH 28 STREET TAMPA FL 33605	WNW	0.00 / 0.00	-5	<a href="#">1345</a>
<a href="#">155</a>	UST	BULKMATIC TRANSPORTATION INC	1101 N 28TH ST TAMPA FL 33605	WNW	0.00 / 0.00	-5	<a href="#">1347</a>
<i>Facility ID   Facility Status: 8625468   OPEN</i>							
<i>Tank Status   Status Date: A - CLOSED IN PLACE   31-OCT-1988, A - CLOSED IN PLACE   31-MAY-1988, A - CLOSED IN PLACE   31-OCT-1988, A - CLOSED IN PLACE   31-OCT-1988, A - CLOSED IN PLACE   31-MAY-1988, A - CLOSED IN PLACE   31-MAY-1988</i>							
<a href="#">155</a>	STCS	BULKMATIC TRANSPORTATION INC	1101 N 28TH ST TAMPA FL 33605	WNW	0.00 / 0.00	-5	<a href="#">1348</a>
<i>Facility ID   Fac Stat(OpenData): 8625468   OPEN</i>							
<a href="#">156</a>	SPILLS		2801 E Adamo Drive TAMPA FL	WNW	0.00 / 0.00	-6	<a href="#">1352</a>
<i>Incident No   Incident Date: 59994   1/25/2018 10:00:00 AM</i>							
<i>Incident Status: Pending-DM, Pending-DM, Pending-DM, Pending-DM, Pending-DM, Pending-DM, Pending-DM, Pending-DM, Pending-DM, Pending-DM, Pending-DM, Pending-DM, Pending-DM, Pending-DM</i>							
<a href="#">157</a>	INST	METRO RECYCLING SPILL	SOUTHEAST QUADRANT 27TH STREET & 2ND	SE	0.00 / 0.00	0	<a href="#">1355</a>

Map Key	DB	Company/Site Name	Address	Direction	Distance (mi/ft)	Elev Diff (ft)	Page Number
			AVENUE TAMPA FL 33605				
<a href="#">157</a>	ENG	METRO RECYCLING SPILL	SOUTHEAST QUADRANT 27TH STREET & 2ND AVENUE TAMPA FL 33605	SE	0.00 / 0.00	0	<a href="#">1356</a>
<a href="#">158</a>	FINDS/FRS	I-4 LEE ROY SELMON EXPRESSWAY	UNKNOWN TAMPA FL 33605  <i>Registry ID: 110040321130</i>	WNW	0.00 / 0.00	2	<a href="#">1357</a>
<a href="#">159</a>	INST	Florida Structural Steel	2710 EAST 5TH AVENUE TAMPA FL 33605	SE	0.00 / 0.00	0	<a href="#">1358</a>
<a href="#">159</a>	ENG	Florida Structural Steel	2710 EAST 5TH AVENUE TAMPA FL 33605	SE	0.00 / 0.00	0	<a href="#">1358</a>
<a href="#">160</a>	HMIRS		1150 N 28TH STREET TAMPA FL	WNW	0.00 / 0.00	-6	<a href="#">1359</a>
<a href="#">160</a>	HMIRS		1150 N 28TH STREET TAMPA FL	WNW	0.00 / 0.00	-6	<a href="#">1361</a>
<a href="#">161</a>	LST	GAS KWICK INC	3002 E 8TH AVE TAMPA FL 33605-4210  <i>Facility ID   Facility Status: 9601327   CLOSED Cleanup Required: R - CLEANUP REQUIRED</i>	WNW	0.00 / 0.00	6	<a href="#">1363</a>
<a href="#">161</a>	WELL SURVEILLANCE	GAS KWICK INC	3002 E 8TH AVE TAMPA FL 33605	WNW	0.00 / 0.00	6	<a href="#">1368</a>
<a href="#">161</a>	DWM CONTAM	GAS KWICK INC	3002 E 8TH AVE TAMPA FL	WNW	0.00 / 0.00	6	<a href="#">1369</a>
<a href="#">161</a>	AST	GAS KWICK INC	3002 E 8TH AVE TAMPA FL 33605  <i>Facility ID   Facility Status: 9601327   CLOSED Tank Status   Status Date: B - REMOVED FROM SITE   23-OCT-1996, B - REMOVED FROM SITE   23-OCT-1996, B - REMOVED FROM SITE   23-OCT-1996, B - REMOVED FROM SITE   23-OCT-1996, B - REMOVED FROM SITE   23-OCT-1996, B - REMOVED FROM SITE   23-OCT-1996, B - REMOVED FROM SITE   23-OCT-1996, B - REMOVED FROM SITE   23-OCT-1996, B - REMOVED FROM SITE   23-OCT-1996</i>	WNW	0.00 / 0.00	6	<a href="#">1369</a>
<a href="#">161</a>	STCS	GAS KWICK INC	3002 E 8TH AVE TAMPA FL 33605  <i>Facility ID   Fac Stat(OpenData): 9601327   CLOSED</i>	WNW	0.00 / 0.00	6	<a href="#">1371</a>
<a href="#">162</a>	RCRA NON GEN	AFFILIATED OF FLORIDA INC	1102 N 28TH ST TAMPA FL 33605-6246  <i>EPA Handler ID: FLD982077984</i>	WNW	0.00 / 0.00	-4	<a href="#">1375</a>
<a href="#">162</a>	FINDS/FRS	AFFILIATED OF FLORIDA INC	1102 N 28TH ST TAMPA FL 336056246	WNW	0.00 / 0.00	-4	<a href="#">1377</a>

Map Key	DB	Company/Site Name	Address	Direction	Distance (mi/ft)	Elev Diff (ft)	Page Number
			<i>Registry ID: 110002555930</i>				
<a href="#">162</a>	FINDS/FRS	PHILLYS FAMOUS WATER ICE, INC.	1102 N 28TH STREET TAMPA FL 33605	WNW	0.00 / 0.00	-4	<a href="#">1378</a>
			<i>Registry ID: 110070305132</i>				
<a href="#">162</a>	AST	AFFILIATED OF FL INC	1102 N 28TH ST TAMPA FL 33605	WNW	0.00 / 0.00	-4	<a href="#">1379</a>
			<i>Facility ID   Facility Status: 8840679   CLOSED Tank Status   Status Date: A - CLOSED IN PLACE   01-DEC-1994, A - CLOSED IN PLACE   01-DEC-1994</i>				
<a href="#">162</a>	STCS	AFFILIATED OF FL INC	1102 N 28TH ST TAMPA FL 33605	WNW	0.00 / 0.00	-4	<a href="#">1379</a>
			<i>Facility ID   Fac Stat(OpenData): 8840679   CLOSED</i>				
<a href="#">163</a>	SPILLS		2801 Adamo Dr, EB TAMPA FL	WNW	0.00 / 0.00	-3	<a href="#">1381</a>
			<i>Incident No   Incident Date: 59822   1/25/2018 10:39:00 AM Incident Status: Closed, Closed, Closed, Closed, Closed, Closed, Closed, Closed, Closed, Closed</i>				
<a href="#">164</a>	RCRA NON GEN	AAA METAL REFINISHING & CHROME	3012 E 7TH AVE TAMPA FL 33605-4206	WNW	0.00 / 0.00	4	<a href="#">1384</a>
			<i>EPA Handler ID: FL0000890491</i>				
<a href="#">164</a>	FINDS/FRS	AAA METAL REFINISHING & CHROME	3012 E 7TH AVE TAMPA FL 336050	WNW	0.00 / 0.00	4	<a href="#">1386</a>
			<i>Registry ID: 110002521502</i>				
<a href="#">164</a>	ICIS	AAA METAL REFINISHING & CHROME	3012 E 7TH AVE TAMPA FL 336050	WNW	0.00 / 0.00	4	<a href="#">1386</a>
			<i>Registry ID: 110002521502</i>				
<a href="#">164</a>	SEMS	AAA METAL REFINISHING & CHROME	3012 E 7TH AVENUE TAMPA FL 33605	WNW	0.00 / 0.00	4	<a href="#">1387</a>
			<i>EPA ID: FL0000890491</i>				
<a href="#">164</a>	ERIC	AAA Metal Refinishing & Chrome	3012 E 7TH AVENUE TAMPA FL 33605	WNW	0.00 / 0.00	4	<a href="#">1388</a>
<a href="#">165</a>	WCRPS	CSX-YBOR (FORMER FL. STRUCTURAL STEEL)	5TH AVE TAMPA FL	WNW	0.00 / 0.00	0	<a href="#">1389</a>
<a href="#">166</a>	SPILLS		3030 East Broadway Avenue TAMPA FL	WNW	0.00 / 0.00	3	<a href="#">1389</a>
			<i>Incident No   Incident Date: 20850   03/06/2002</i>				
<a href="#">167</a>	SPILLS		Adamo Drive / 28 Street TAMPA FL	WNW	0.00 / 0.00	-3	<a href="#">1390</a>
			<i>Incident No   Incident Date: 11980   03/17/2001</i>				
<a href="#">168</a>	CERCLIS	AAA METAL REFINISHING & CHROME	3012 E 7TH AVENUE TAMPA FL 33605	WNW	0.00 / 0.00	3	<a href="#">1390</a>
			<i>Site EPA ID: FL0000890491</i>				
<a href="#">169</a>	SPILLS		2875 East 5th Avenue YBOR CITY FL	WNW	0.00 / 0.00	-2	<a href="#">1392</a>



Map Key	DB	Company/Site Name	Address	Direction	Distance (mi/ft)	Elev Diff (ft)	Page Number	
			<i>Incident No   Incident Date: 48641   03/21/2013</i>					
<a href="#">170</a>	ERNS		2701 EAST 2ND AVE TAMPA FL	WNW	0.00 / 0.00	-3	<a href="#">1392</a>	
			<i>NRC Report No: 622099</i>					
<a href="#">170</a>	LST	BLACKLIDGE EMULSIONS	2701 2ND AVE TAMPA FL 33605	WNW	0.00 / 0.00	-3	<a href="#">1395</a>	
			<i>Facility ID   Facility Status: 9601329   OPEN Cleanup Required: R - CLEANUP REQUIRED</i>					
<a href="#">170</a>	SPILLS		2701 East 2nd Avenue TAMPA FL	WNW	0.00 / 0.00	-3	<a href="#">1399</a>	
			<i>Incident No   Incident Date: 21143   04/16/2002</i>					
<a href="#">170</a>	SPILLS		2701 East 2nd Avenue TAMPA FL	WNW	0.00 / 0.00	-3	<a href="#">1400</a>	
			<i>Incident No   Incident Date: 21594   09/05/2002</i>					
<a href="#">170</a>	SPILLS		2701 East 2nd Ave TAMPA FL	WNW	0.00 / 0.00	-3	<a href="#">1400</a>	
			<i>Incident No   Incident Date: 4686   04/21/2006</i>					
<a href="#">170</a>	SPILLS		2701 East 2nd Avenue TAMPA FL	WNW	0.00 / 0.00	-3	<a href="#">1401</a>	
			<i>Incident No   Incident Date: 39552   05/31/2008</i>					
<a href="#">170</a>	SPILLS		2701 East 2nd Avenue TAMPA FL	WNW	0.00 / 0.00	-3	<a href="#">1401</a>	
			<i>Incident No   Incident Date: 37357   05/25/2007</i>					
<a href="#">170</a>	FINDS/FRS	BLACKLIDGE EMULSIONS INC.	2701 EAST 2ND AVENUE TAMPA FL 33605	WNW	0.00 / 0.00	-3	<a href="#">1402</a>	
			<i>Registry ID: 110045488806</i>					
<a href="#">170</a>	AST	BLACKLIDGE EMULSIONS	2701 2ND AVE TAMPA FL 33605	WNW	0.00 / 0.00	-3	<a href="#">1403</a>	
			<i>Facility ID   Facility Status: 9601329   OPEN Tank Status   Status Date: U - IN SERVICE   01-MAR-2014</i>					
<a href="#">170</a>	SPILLS		2701 East 2nd Avenue TAMPA FL	WNW	0.00 / 0.00	-3	<a href="#">1404</a>	
			<i>Incident No   Incident Date: 52619   03/16/2015</i>					
<a href="#">170</a>	ICIS	BLACKLIDGE EMULSIONS INC.	2701 EAST 2ND AVENUE TAMPA FL 33605	WNW	0.00 / 0.00	-3	<a href="#">1404</a>	
			<i>Registry ID: 110045488806</i>					
<a href="#">170</a>	WELL SURVEILLANCE	BLACKLIDGE EMULSIONS	2701 E 2ND AVE TAMPA FL 33605	WNW	0.00 / 0.00	-3	<a href="#">1404</a>	
<a href="#">170</a>	TIER 2	Blacklidge Emulsions - Plant 3 - Tampa plant	2701 East 2nd Avenue Tampa FL 33605	WNW	0.00 / 0.00	-3	<a href="#">1405</a>	
<a href="#">170</a>	DWM CONTAM	BLACKLIDGE EMULSIONS	2701 2ND AVE TAMPA FL	WNW	0.00 / 0.00	-3	<a href="#">1437</a>	

Map Key	DB	Company/Site Name	Address	Direction	Distance (mi/ft)	Elev Diff (ft)	Page Number
<a href="#">170</a>	SPILLS		2701 East 2nd Avenue TAMPA FL <i>Incident No   Incident Date: 66187   8/19/2020 8:45:00 AM</i> <i>Incident Status: Saved</i>	WNW	0.00 / 0.00	-3	<a href="#">1438</a>
<a href="#">170</a>	ERNS		2701 E 2ND AVENUE TAMPA FL <i>NRC Report No: 1284930</i>	WNW	0.00 / 0.00	-3	<a href="#">1438</a>
<a href="#">170</a>	UST	BLACKLIDGE EMULSIONS	2701 2ND AVE TAMPA FL 33605 <i>Facility ID   Facility Status: 9601329   OPEN</i> <i>Tank Status   Status Date: B - REMOVED FROM SITE   01-JUN-1996, B - REMOVED FROM SITE   01-JUN-1996</i>	WNW	0.00 / 0.00	-3	<a href="#">1440</a>
<a href="#">170</a>	AFS	BLACKLIDGE EMULSIONS INC.	2701 EAST 2ND AVENUE TAMPA FL 33605	WNW	0.00 / 0.00	-3	<a href="#">1441</a>
<a href="#">171</a>	FINDS/FRS	VINCENT CORPORATION	2810 5TH AVE TAMPA FL 33605 <i>Registry ID: 110070328104</i>	WNW	0.00 / 0.00	-1	<a href="#">1450</a>
<a href="#">172</a>	LST	MACALUSO & MACALUSO	2915 E 7TH AVE TAMPA FL 33605-4203 <i>Facility ID   Facility Status: 9100495   CLOSED</i> <i>Cleanup Required: R - CLEANUP REQUIRED</i>	WNW	0.00 / 0.00	1	<a href="#">1451</a>
<a href="#">172</a>	WELL SURVEILLANCE	MACALUSO & MACALUSO	2915 E 7TH AVE TAMPA FL 33605	WNW	0.00 / 0.00	1	<a href="#">1455</a>
<a href="#">172</a>	DWM CONTAM	MACALUSO & MACALUSO	2915 E 7TH AVE TAMPA FL	WNW	0.00 / 0.00	1	<a href="#">1456</a>
<a href="#">172</a>	UST	MACALUSO & MACALUSO	2915 E 7TH AVE TAMPA FL 33605 <i>Facility ID   Facility Status: 9100495   CLOSED</i> <i>Tank Status   Status Date: B - REMOVED FROM SITE   , B - REMOVED FROM SITE  </i>	WNW	0.00 / 0.00	1	<a href="#">1456</a>
<a href="#">172</a>	STCS	MACALUSO & MACALUSO	2915 E 7TH AVE TAMPA FL 33605 <i>Facility ID   Fac Stat(OpenData): 9100495   CLOSED</i>	WNW	0.00 / 0.00	1	<a href="#">1457</a>
<a href="#">173</a>	FINDS/FRS	C & C EXOTIC STONES LLC	2727 E ADAMO DR. TAMPA FL 33605 <i>Registry ID: 110070335294</i>	WNW	0.00 / 0.00	-4	<a href="#">1459</a>
<a href="#">174</a>	WELL SURVEILLANCE	FORMER CAL PACKAGING PLANT #119	2901 E 7th ST Tampa FL 33605	WNW	0.00 / 0.00	0	<a href="#">1460</a>
<a href="#">175</a>	RCRA VSQG	GULFEAGLE SUPPLY	2900 E 7TH AVE TAMPA FL 33605-4200 <i>EPA Handler ID: FLT110083326</i>	WNW	0.00 / 0.00	0	<a href="#">1460</a>
<a href="#">175</a>	LST	ANTHONY DISTRIBUTORS INC	2900 E 7TH AVE TAMPA FL 33605-4204 <i>Facility ID   Facility Status: 8625445   CLOSED</i> <i>Cleanup Required: R - CLEANUP REQUIRED</i>	WNW	0.00 / 0.00	0	<a href="#">1461</a>

Map Key	DB	Company/Site Name	Address	Direction	Distance (mi/ft)	Elev Diff (ft)	Page Number
<a href="#">175</a>	FINDS/FRS	GULFEAGLE SUPPLY	2900 E 7TH AVE TAMPA FL 33605-4200 <i>Registry ID: 110044807126</i>	WNW	0.00 / 0.00	0	<a href="#">1465</a>
<a href="#">175</a>	WELL SURVEILLANCE	ANTHONY DISTRIBUTORS	2900 E 7TH AVE TAMPA FL 33605	WNW	0.00 / 0.00	0	<a href="#">1466</a>
<a href="#">175</a>	DWM CONTAM	ANTHONY DISTRIBUTORS INC	2900 E 7TH AVE TAMPA FL	WNW	0.00 / 0.00	0	<a href="#">1467</a>
<a href="#">175</a>	UST	ANTHONY DISTRIBUTORS INC	2900 E 7TH AVE TAMPA FL 33605 <i>Facility ID   Facility Status: 8625445   CLOSED Tank Status   Status Date: B - REMOVED FROM SITE   31-OCT-1988, B - REMOVED FROM SITE   01-NOV-1993, B - REMOVED FROM SITE   01-NOV-1993</i>	WNW	0.00 / 0.00	0	<a href="#">1467</a>
<a href="#">175</a>	STCS	ANTHONY DISTRIBUTORS INC	2900 E 7TH AVE TAMPA FL 33605 <i>Facility ID   Fac Stat(OpenData): 8625445   CLOSED</i>	WNW	0.00 / 0.00	0	<a href="#">1468</a>
<a href="#">176</a>	LST	FORMER CAL PACKAGING PLANT#119	2901 E 7TH AVE TAMPA FL 33605 <i>Facility ID   Facility Status: 9818360   CLOSED Cleanup Required: R - CLEANUP REQUIRED</i>	WNW	0.00 / 0.00	-1	<a href="#">1471</a>
<a href="#">176</a>	UST	FORMER CAL PACKAGING PLANT#119	2901 E 7TH AVE TAMPA FL 33605 <i>Facility ID   Facility Status: 9818360   CLOSED Tank Status   Status Date: B - REMOVED FROM SITE   01-JAN-1979, B - REMOVED FROM SITE   01-JAN-1979, B - REMOVED FROM SITE   01-JAN-1979</i>	WNW	0.00 / 0.00	-1	<a href="#">1473</a>
<a href="#">176</a>	DWM CONTAM	FORMER CAL PACKAGING PLANT#119	2901 E 7TH AVE TAMPA FL	WNW	0.00 / 0.00	-1	<a href="#">1474</a>
<a href="#">176</a>	STCS	FORMER CAL PACKAGING PLANT#119	2901 E 7TH AVE TAMPA FL 33605 <i>Facility ID   Fac Stat(OpenData): 9818360   CLOSED</i>	WNW	0.00 / 0.00	-1	<a href="#">1475</a>
<a href="#">177</a>	RCRA NON GEN	AMCRAFT FIXTURES	815 N 26TH ST TAMPA FL 33605-6123 <i>EPA Handler ID: FLR000061911</i>	WNW	0.00 / 0.00	-5	<a href="#">1477</a>
<a href="#">177</a>	RCRA VSQG	AMCRAFT FIXTURES	815 N 26TH ST TAMPA FL 33605-6123 <i>EPA Handler ID: FLT990064297</i>	WNW	0.00 / 0.00	-5	<a href="#">1479</a>
<a href="#">177</a>	FINDS/FRS	IKEA TAMPA OVERFLOW PARKING LO	815 N 26TH ST TAMPA FL 33605 <i>Registry ID: 110038371115</i>	WNW	0.00 / 0.00	-5	<a href="#">1480</a>
<a href="#">177</a>	FINDS/FRS	AMCRAFT FIXTURES	815 N 26TH ST TAMPA FL 336056123 <i>Registry ID: 110005659901</i>	WNW	0.00 / 0.00	-5	<a href="#">1481</a>
<a href="#">177</a>	UST	SOUTHEASTERN BOLT & SCREW	815 N 26TH ST TAMPA FL 33605 <i>Facility ID   Facility Status: 8625702   CLOSED Tank Status   Status Date: B - REMOVED FROM SITE  </i>	WNW	0.00 / 0.00	-5	<a href="#">1482</a>

Map Key	DB	Company/Site Name	Address	Direction	Distance (mi/ft)	Elev Diff (ft)	Page Number	
<a href="#">177</a>	STCS	SOUTHEASTERN BOLT & SCREW	815 N 26TH ST TAMPA FL 33605	WNW	0.00 / 0.00	-5	<a href="#">1482</a>	
			<i>Facility ID   Fac Stat(OpenData): 8625702   CLOSED</i>					
<a href="#">178</a>	INST	IKEA TAMPA	1103 NORTH 22ND STREET Tampa FL 33605	SE	0.00 / 0.00	0	<a href="#">1484</a>	
<a href="#">178</a>	ENG	IKEA TAMPA	1103 NORTH 22ND STREET Tampa FL 33605	SE	0.00 / 0.00	0	<a href="#">1485</a>	
<a href="#">179</a>	BROWNFIELD AREA	Tampa International Center Brownfield Area	TAMPA FL	SE	0.00 / 0.00	0	<a href="#">1485</a>	
<a href="#">180</a>	CERCLIS	SWIFT ADHESIVES & COATINGS	605 N 26TH ST TAMPA FL 33605	WNW	0.00 / 0.00	-6	<a href="#">1486</a>	
			<i>Site EPA ID: FLD064687577</i>					
<a href="#">180</a>	CERCLIS NFRAP	SWIFT ADHESIVES & COATINGS	605 N 26TH ST TAMPA FL 33605	WNW	0.00 / 0.00	-6	<a href="#">1488</a>	
			<i>Site EPA ID: FLD064687577</i>					
<a href="#">180</a>	RCRA NON GEN	SWIFT ADHESIVES & COATINGS	605 N 26TH ST TAMPA FL 33605-6119	WNW	0.00 / 0.00	-6	<a href="#">1489</a>	
			<i>EPA Handler ID: FLD064687577</i>					
<a href="#">180</a>	FINDS/FRS	SWIFT ADHESIVES & COATINGS	605 N 26TH ST TAMPA FL 33605	WNW	0.00 / 0.00	-6	<a href="#">1491</a>	
			<i>Registry ID: 110002534543</i>					
<a href="#">180</a>	SEMS ARCHIVE	SWIFT ADHESIVES & COATINGS	605 N 26TH ST TAMPA FL 33605	WNW	0.00 / 0.00	-6	<a href="#">1492</a>	
			<i>EPA ID: FLD064687577</i>					
<a href="#">180</a>	WCRPS	SWIFT ADHESIVES	605 N 26TH STREET TAMPA FL	WNW	0.00 / 0.00	-6	<a href="#">1493</a>	
<a href="#">180</a>	UST	SWIFT ADHESIVES	605 N 26TH ST TAMPA FL 33605	WNW	0.00 / 0.00	-6	<a href="#">1493</a>	
			<i>Facility ID   Facility Status: 8944024   CLOSED</i>					
			<i>Tank Status   Status Date: B - REMOVED FROM SITE   30-JUN-1985</i>					
<a href="#">180</a>	ERIC	Swift Adhesives & Coatings	605 N 26TH STREET TAMPA FL	WNW	0.00 / 0.00	-6	<a href="#">1494</a>	
<a href="#">180</a>	DWM CONTAM	SWIFT ADHESIVES	605 N 26TH STREET TAMPA FL	WNW	0.00 / 0.00	-6	<a href="#">1495</a>	
<a href="#">180</a>	STCS	SWIFT ADHESIVES	605 N 26TH ST TAMPA FL 33605	WNW	0.00 / 0.00	-6	<a href="#">1495</a>	
			<i>Facility ID   Fac Stat(OpenData): 8944024   CLOSED</i>					
<a href="#">181</a>	FINDS/FRS	VISCONTI APARTMENTS	UNKNOWN TAMPA FL 33619	ESE	0.00 / 0.00	20	<a href="#">1497</a>	

Map Key	DB	Company/Site Name	Address	Direction	Distance (mi/ft)	Elev Diff (ft)	Page Number
			<i>Registry ID: 110032778206</i>				
<a href="#">182</a>	ERNS		NEAR HARBOR ISLAND IN TAMPA BAY TAMPA FL <i>NRC Report No: 76215</i>	W	0.00 / 0.00	-2	<a href="#">1498</a>
<a href="#">183</a>	AST	IKEA TAMPA	1103 N 22ND ST A TAMPA FL 33605	WNW	0.00 / 0.00	-6	<a href="#">1500</a>
			<i>Facility ID   Facility Status: 9045667   OPEN Tank Status   Status Date: U - IN SERVICE   01-APR-2009</i>				
<a href="#">183</a>	LST	IKEA TAMPA	1103 N 22ND ST A TAMPA FL 33605-6071	WNW	0.00 / 0.00	-6	<a href="#">1502</a>
			<i>Facility ID   Facility Status: 9045667   OPEN Cleanup Required: R - CLEANUP REQUIRED</i>				
<a href="#">183</a>	FINDS/FRS	IKEA TAMPA 042	FL	WNW	0.00 / 0.00	-6	<a href="#">1505</a>
			<i>Registry ID: 110070701316</i>				
<a href="#">183</a>	UST	IKEA TAMPA	1103 N 22ND ST A TAMPA FL 33605	WNW	0.00 / 0.00	-6	<a href="#">1505</a>
			<i>Facility ID   Facility Status: 9045667   OPEN Tank Status   Status Date: B - REMOVED FROM SITE   31-DEC-1989, B - REMOVED FROM SITE   14-FEB-2008, B - REMOVED FROM SITE   31-JAN-1990, B - REMOVED FROM SITE   31-JAN-1990, B - REMOVED FROM SITE   14-FEB-2008</i>				
<a href="#">183</a>	STCS	IKEA TAMPA	1103 N 22ND ST A TAMPA FL 33605	WNW	0.00 / 0.00	-6	<a href="#">1507</a>
			<i>Facility ID   Fac Stat(OpenData): 9045667   OPEN</i>				
<a href="#">183</a>	DWM CONTAM	IKEA TAMPA	1103 N 22ND ST A TAMPA FL	WNW	0.00 / 0.00	-6	<a href="#">1510</a>
<a href="#">184</a>	RCRA VSQG	SPARTAN OIL COMPANY	2813 LONG ST YBOR CITY FL 33605-6239 <i>EPA Handler ID: FLTMP9203470</i>	W	0.00 / 0.00	-4	<a href="#">1511</a>
<a href="#">185</a>	FINDS/FRS	SPARTAN OIL	2815 LONG ST TAMPA FL 33605 <i>Registry ID: 110009069211</i>	W	0.00 / 0.00	-4	<a href="#">1512</a>
<a href="#">185</a>	ICIS	SPARTAN OIL	2815 LONG ST TAMPA FL 33605 <i>Registry ID: 110009069211</i>	W	0.00 / 0.00	-4	<a href="#">1512</a>
<a href="#">185</a>	ICIS	SPARTAN OIL CO INC	2815 LONG ST TAMPA FL 33605 <i>Registry ID: 110009069211</i>	W	0.00 / 0.00	-4	<a href="#">1513</a>
<a href="#">185</a>	LST	FDOT PROPERTY CROSSTOWN CONNECTOR #8	2815 LONG ST TAMPA FL 33605 <i>Facility ID   Facility Status: 8509056   CLOSED Cleanup Required: R - CLEANUP REQUIRED, R - CLEANUP REQUIRED</i>	W	0.00 / 0.00	-4	<a href="#">1513</a>
<a href="#">185</a>	WELL SURVEILLANCE	FORMER SPARTAN OIL CO	2815 LONG ST TAMPA FL 33605	W	0.00 / 0.00	-4	<a href="#">1521</a>

Map Key	DB	Company/Site Name	Address	Direction	Distance (mi/ft)	Elev Diff (ft)	Page Number
<a href="#">185</a>	DWM CONTAM	FDOT PROPERTY CROSSTOWN CONNECTOR #8	2815 LONG ST TAMPA FL	W	0.00 / 0.00	-4	<a href="#">1521</a>
<a href="#">185</a>	TRIS	SPARTAN OIL	2815 LONG ST TAMPA FL 33605	W	0.00 / 0.00	-4	<a href="#">1522</a>
<a href="#">185</a>	UST	FDOT PROPERTY CROSSTOWN CONNECTOR #8	2815 LONG ST TAMPA FL 33605	W	0.00 / 0.00	-4	<a href="#">1534</a>
			<i>Facility ID   Facility Status: 8509056   CLOSED Tank Status   Status Date: B - REMOVED FROM SITE   01-SEP-2008, B - REMOVED FROM SITE   01-SEP-2008, B - REMOVED FROM SITE   01-SEP-2008, B - REMOVED FROM SITE   01-SEP-2008, B - REMOVED FROM SITE   01-SEP-2008, B - REMOVED FROM SITE   01-SEP-2008</i>				
<a href="#">185</a>	AST	PORT CONSOLIDATED INC	2815 LONG ST TAMPA FL 33605	W	0.00 / 0.00	-4	<a href="#">1535</a>
			<i>Facility ID   Facility Status: 9808457   CLOSED Tank Status   Status Date: B - REMOVED FROM SITE   01-JUL-2008, B - REMOVED FROM SITE   01-JUL-2008, B - REMOVED FROM SITE   01-JUL-2008, B - REMOVED FROM SITE   01-JUL-2008, B - REMOVED FROM SITE   01-JUL-2008, B - REMOVED FROM SITE   01-JUL-2008</i>				
<a href="#">185</a>	AST	FDOT PROPERTY CROSSTOWN CONNECTOR #8	2815 LONG ST TAMPA FL 33605	W	0.00 / 0.00	-4	<a href="#">1537</a>
			<i>Facility ID   Facility Status: 8509056   CLOSED Tank Status   Status Date: B - REMOVED FROM SITE   01-NOV-2007, B - REMOVED FROM SITE   01-SEP-2008, B - REMOVED FROM SITE   01-SEP-2008, B - REMOVED FROM SITE   01-SEP-2008, B - REMOVED FROM SITE   01-SEP-2008, B - REMOVED FROM SITE   01-SEP-2008</i>				
<a href="#">185</a>	STCS	PORT CONSOLIDATED INC	2815 LONG ST TAMPA FL 33605	W	0.00 / 0.00	-4	<a href="#">1539</a>
			<i>Facility ID   Fac Stat(OpenData): 9808457   CLOSED</i>				
<a href="#">185</a>	STCS	FDOT PROPERTY CROSSTOWN CONNECTOR #8	2815 LONG ST TAMPA FL 33605	W	0.00 / 0.00	-4	<a href="#">1542</a>
			<i>Facility ID   Fac Stat(OpenData): 8509056   CLOSED</i>				
<a href="#">186</a>	RCRA NON GEN	DELUXE PLASTIC CARD CO	202 S 22ND ST STE 102 TAMPA FL 33605-6396	W	0.00 / 0.00	-2	<a href="#">1547</a>
			<i>EPA Handler ID: FLD122637861</i>				
<a href="#">187</a>	FINDS/FRS	DELUXE PLASTIC CARD CO	202 S 22ND ST STE 102 TAMPA FL 336056396	W	0.00 / 0.00	-2	<a href="#">1549</a>
			<i>Registry ID: 110002540206</i>				
<a href="#">188</a>	RCRA SQG	CLEMONS TRANSMISSION SHOP	111 22ND ST TAMPA FL 33619-0000	W	0.00 / 0.00	-3	<a href="#">1550</a>
			<i>EPA Handler ID: FLR000020388</i>				
<a href="#">188</a>	FINDS/FRS	CLEMONS TRANSMISSION SHOP	111 22ND ST TAMPA FL 33605-6035	W	0.00 / 0.00	-3	<a href="#">1554</a>
			<i>Registry ID: 110005636687</i>				
<a href="#">189</a>	SPILLS		Corner of 22nd Street and Clark Street TAMPA FL	W	0.00 / 0.00	-5	<a href="#">1554</a>
			<i>Incident No   Incident Date: 12398   08/28/2001</i>				

Map Key	DB	Company/Site Name	Address	Direction	Distance (mi/ft)	Elev Diff (ft)	Page Number
<a href="#">190</a>	FINDS/FRS	CENTRAL FLORIDA PIPELINE COMPANY	22ND STREET NORTH TAMPA FL 33604 <i>Registry ID: 110012327222</i>	W	0.00 / 0.00	-6	<a href="#">1555</a>
<a href="#">191</a>	FINDS/FRS	SR 60 ADAMO DRIVE	UNKNOWN TAMPA FL 33602 <i>Registry ID: 110063606058</i>	WNW	0.00 / 0.00	0	<a href="#">1556</a>
<a href="#">192</a>	FINDS/FRS	TG BRANDON HEALTHPLEX	UNKNOWN TAMPA FL 33619 <i>Registry ID: 110067028843</i>	ESE	0.00 / 0.00	16	<a href="#">1556</a>
<a href="#">193</a>	FINDS/FRS	TECO CAUSEWAY SUBSTATION	TUSCANY RIDGE DRIVE TAMPA FL 33619 <i>Registry ID: 110070388519</i>	ESE	0.00 / 0.00	19	<a href="#">1557</a>
<a href="#">194</a>	UST	TG BRANDON HEALTHPLEX	10740 PALM RIVER RD TAMPA FL 33619 <i>Facility ID   Facility Status: 9815144   OPEN Tank Status   Status Date: U - IN SERVICE   01-MAY-2016</i>	ESE	0.00 / 0.00	14	<a href="#">1558</a>
<a href="#">194</a>	RCRA VSQG	UNIVERSITY OF SOUTH FLORIDA BRANDON HEALTHPLEX	10740 PALM RIVER RD TAMPA FL 33619-4573 <i>EPA Handler ID: FLR000251165</i>	ESE	0.00 / 0.00	14	<a href="#">1559</a>
<a href="#">194</a>	STCS	TG BRANDON HEALTHPLEX	10740 PALM RIVER RD TAMPA FL 33619 <i>Facility ID   Fac Stat(OpenData): 9815144   OPEN</i>	ESE	0.00 / 0.00	14	<a href="#">1561</a>
<a href="#">195</a>	SPILLS		22nd Street, West Bound Selmon Expressway TAMPA FL <i>Incident No   Incident Date: 12430   09/11/2001</i>	W	0.00 / 0.00	-5	<a href="#">1563</a>
<a href="#">195</a>	SPILLS		Crosstown Expressway, eastbound, over 22 St. TAMPA FL <i>Incident No   Incident Date: 49990   11/18/2013</i>	W	0.00 / 0.00	-5	<a href="#">1563</a>
<a href="#">196</a>	FINDS/FRS	GLOBAL WAREHOUSING & DISTRIBUTION	1103-G NORTH 22ND STREET TAMPA FL 33605 <i>Registry ID: 110035816579</i>	WNW	0.00 / 0.00	-4	<a href="#">1565</a>
<a href="#">197</a>	ERNS		1103 NORTH 22ND ST. TAMPA FL <i>NRC Report No: 1025476</i>	WNW	0.00 / 0.00	-4	<a href="#">1565</a>
<a href="#">197</a>	FINDS/FRS	IKEA	1103 N 22ND ST TAMPA FL 336055320 <i>Registry ID: 110035711708</i>	WNW	0.00 / 0.00	-4	<a href="#">1568</a>
<a href="#">197</a>	FINDS/FRS	THE TAMPA TRIBUNE	1103 N 22ND ST STE E TAMPA FL 33605 <i>Registry ID: 110033630710</i>	WNW	0.00 / 0.00	-4	<a href="#">1569</a>
<a href="#">197</a>	ICIS	THE TAMPA TRIBUNE	1103 N 22ND ST STE E TAMPA FL 33605 <i>Registry ID: 110033630710</i>	WNW	0.00 / 0.00	-4	<a href="#">1569</a>

Map Key	DB	Company/Site Name	Address	Direction	Distance (mi/ft)	Elev Diff (ft)	Page Number
<a href="#">197</a>	WELL SURVEILLANCE	TAMPA INTERNATIONAL CENTER	1103 N 22ND ST TAMPA FL 33605	WNW	0.00 / 0.00	-4	<a href="#">1569</a>
<a href="#">197</a>	TIER 2	MCI- LNTTFL (VZB- FLLNNTTFL)	1103 N 22ND ST STE B TAMPA FL 33605	WNW	0.00 / 0.00	-4	<a href="#">1570</a>
<a href="#">197</a>	AST	VERIZON GLOBAL NETWORKS	1103 N 22ND ST STE B TAMPA FL 33605	WNW	0.00 / 0.00	-4	<a href="#">1574</a>
			<i>Facility ID   Facility Status: 8627972   CLOSED Tank Status   Status Date: B - REMOVED FROM SITE   10-NOV-2020</i>				
<a href="#">197</a>	ALT FUELS	IKEA USA TAMPA 1	1103 N 22nd St Tampa FL 33605	WNW	0.00 / 0.00	-4	<a href="#">1574</a>
			<i>ID: 189302</i>				
<a href="#">197</a>	UST	VERIZON GLOBAL NETWORKS	1103 N 22ND ST STE B TAMPA FL 33605	WNW	0.00 / 0.00	-4	<a href="#">1575</a>
			<i>Facility ID   Facility Status: 8627972   CLOSED Tank Status   Status Date: B - REMOVED FROM SITE   31-DEC-1989, B - REMOVED FROM SITE   01-FEB-1998</i>				
<a href="#">197</a>	SPILLS		1103 N. 22nd Street TAMPA FL	WNW	0.00 / 0.00	-4	<a href="#">1576</a>
			<i>Incident No   Incident Date: 68038   8/11/2021 4:34:00 PM Incident Status: Pending-DM, Pending-DM, Pending-DM, Pending-DM, Pending-DM, Pending-DM, Pending-DM, Pending-DM, Pending-DM, Pending-DM, Pending-DM, Pending-DM, Pending-DM, Pending-DM, Pending-DM, Pending-DM, Pending-DM, Pending-DM, Pending-DM, Pending-DM</i>				
<a href="#">197</a>	STCS	VERIZON GLOBAL NETWORKS	1103 N 22ND ST STE B TAMPA FL 33605	WNW	0.00 / 0.00	-4	<a href="#">1580</a>
			<i>Facility ID   Fac Stat(OpenData): 8627972   CLOSED</i>				
<a href="#">198</a>	LST	FL DEPT OF TRANSPORTATION ROW SITE	1102 N 22ND ST 2105 E ADAMO DR & 21ST ST TAMPA FL 33605-0	WNW	0.00 / 0.00	-3	<a href="#">1582</a>
			<i>Facility ID   Facility Status: 8624826   OPEN Cleanup Required: R - CLEANUP REQUIRED, R - CLEANUP REQUIRED, R - CLEANUP REQUIRED</i>				
<a href="#">198</a>	UST	FL DEPT OF TRANSPORTATION ROW SITE	1102 N 22ND ST TAMPA FL 33605	WNW	0.00 / 0.00	-3	<a href="#">1590</a>
			<i>Facility ID   Facility Status: 8624826   OPEN Tank Status   Status Date: B - REMOVED FROM SITE   31-JUL-1989, B - REMOVED FROM SITE   31-JUL-1989, D - DELETED-DATA ERROR   01-SEP-2000, B - REMOVED FROM SITE   31-JUL-1989, B - REMOVED FROM SITE   01-JUN-2000, B - REMOVED FROM SITE   01-JUN-2000, B - REMOVED FROM SITE   01-JUN-2000, B - REMOVED FROM SITE   01-JUN-2000, B - REMOVED FROM SITE   31-JUL-1989, D - DELETED-DATA ERROR   01-SEP-2000, B - REMOVED FROM SITE   31-JUL-1989, D - DELETED-DATA ERROR   01-SEP-2000</i>				
<a href="#">198</a>	STCS	FL DEPT OF TRANSPORTATION ROW SITE	1102 N 22ND ST TAMPA FL 33605	WNW	0.00 / 0.00	-3	<a href="#">1593</a>
			<i>Facility ID   Fac Stat(OpenData): 8624826   OPEN</i>				
<a href="#">198</a>	DWM CONTAM	FL DEPT OF TRANSPORTATION ROW SITE	1102 N 22ND ST TAMPA FL	WNW	0.00 / 0.00	-3	<a href="#">1597</a>
<a href="#">199</a>	FINDS/FRS	WOODSPRING SUITES BRANDON	FALKENBURG ROAD TAMPA FL 33619	ESE	0.00 / 0.00	17	<a href="#">1598</a>
			<i>Registry ID: 110069999496</i>				



Map Key	DB	Company/Site Name	Address	Direction	Distance (mi/ft)	Elev Diff (ft)	Page Number
<a href="#">200</a>	SPILLS		Adamo Drive and 22nd Street TAMPA FL	WNW	0.00 / 0.00	2	<a href="#">1599</a>
			<i>Incident No   Incident Date: 47855   10/12/2012</i>				
<a href="#">201</a>	RCRA NON GEN	DIVERSIFIED ENVIRONMENTAL SERVICES INC	1201 N 22ND ST # 100 TAMPA FL 33605-5314	WNW	0.00 / 0.00	2	<a href="#">1600</a>
			<i>EPA Handler ID: FLD984167833</i>				
<a href="#">201</a>	RCRA NON GEN	DIVERSIFIED ENVIRONMENTAL SERVICES INC	1201 N 22ND ST TAMPA FL 33605-5314	WNW	0.00 / 0.00	2	<a href="#">1604</a>
			<i>EPA Handler ID: FLD984183566</i>				
<a href="#">201</a>	RCRA TSD	DIVERSIFIED ENVIRONMENTAL SERVICES INC	1201 N 22ND ST TAMPA FL 33605-5314	WNW	0.00 / 0.00	2	<a href="#">1623</a>
			<i>EPA Handler ID: FLD984183566</i>				
<a href="#">201</a>	FINDS/FRS	DIVERSIFIED ENVIRONMENTAL SERVICES INC	1201 N 22ND ST # 200 TAMPA FL 33605-5314	WNW	0.00 / 0.00	2	<a href="#">1643</a>
			<i>Registry ID: 110035697519</i>				
<a href="#">201</a>	STCS	PARKER MARINE INC	1201 N 22ND ST TAMPA FL 33605	WNW	0.00 / 0.00	2	<a href="#">1644</a>
			<i>Facility ID   Fac Stat(OpenData): 9802430   CLOSED</i>				
<a href="#">202</a>	UST	GENERAL WELDING & EQUIPMENT CO	ADAMO DR & 22ND ST TAMPA FL 33611	WNW	0.00 / 0.00	3	<a href="#">1645</a>
			<i>Facility ID   Facility Status: 8625343   CLOSED</i>				
			<i>Tank Status   Status Date: B - REMOVED FROM SITE   31-JAN-1988</i>				
<a href="#">202</a>	STCS	GENERAL WELDING & EQUIPMENT CO	ADAMO DR & 22ND ST TAMPA FL 33611	WNW	0.00 / 0.00	3	<a href="#">1646</a>
			<i>Facility ID   Fac Stat(OpenData): 8625343   CLOSED</i>				
<a href="#">203</a>	FINDS/FRS	FDOT SITE 1 DIVERSIFIED ENVIRO	UNKNOWN TAMPA FL 336055314	WNW	0.00 / 0.00	2	<a href="#">1648</a>
			<i>Registry ID: 110042097575</i>				
<a href="#">204</a>	LST	FL DEPT OF TRANSPORTATION ROW	115 N 20TH ST ADJACNT TO M G NEWELL CORP TAMPA FL 33605	W	0.00 / 0.00	-6	<a href="#">1648</a>
			<i>Facility ID   Facility Status: 9804864   CLOSED</i>				
			<i>Cleanup Required: R - CLEANUP REQUIRED</i>				
<a href="#">204</a>	WELL SURVEILLANCE	FOOD EQUIPMENT CO DIVISION	115 N 20TH ST TAMPA FL 33605	W	0.00 / 0.00	-6	<a href="#">1652</a>
<a href="#">204</a>	DWM CONTAM	FL DEPT OF TRANSPORTATION ROW	115 N 20TH ST ADJACNT TO M G NEWELL CORP TAMPA FL	W	0.00 / 0.00	-6	<a href="#">1652</a>
<a href="#">204</a>	UST	FL DEPT OF TRANSPORTATION ROW	115 N 20TH ST ADJACNT TO M G NEWELL CORP TAMPA FL 33605	W	0.00 / 0.00	-6	<a href="#">1653</a>
			<i>Facility ID   Facility Status: 9804864   CLOSED</i>				
			<i>Tank Status   Status Date: B - REMOVED FROM SITE   01-JUN-2002</i>				
<a href="#">205</a>	FINDS/FRS	FALKENBURG COMMONS	2498 S FALKENBURG RD TAMPA FL 33619-8004	ESE	0.00 / 0.00	16	<a href="#">1654</a>

Map Key	DB	Company/Site Name	Address	Direction	Distance (mi/ft)	Elev Diff (ft)	Page Number
			<i>Registry ID: 110070706912</i>				
<a href="#">206</a>	FINDS/FRS	AXIS BRANDON APARTMENTS	2398 SOUTH FAULKENBURG ROAD TAMPA FL 33619 <i>Registry ID: 110062642378</i>	ESE	0.00 / 0.00	18	<a href="#">1655</a>
<a href="#">207</a>	SPILLS		22nd Street at 2nd Avenue TAMPA FL <i>Incident No   Incident Date: 12065   04/16/2001</i>	WNW	0.00 / 0.00	7	<a href="#">1655</a>
<a href="#">208</a>	RCRA NON GEN	AMERICAN FRAME & AXLE INC	1011 N 21ST ST TAMPA FL 33605-6067 <i>EPA Handler ID: FLD044171015</i>	WNW	0.00 / 0.00	-3	<a href="#">1656</a>
<a href="#">208</a>	FINDS/FRS	AMERICAN FRAME & AXLE INC	1011 N 21ST ST TAMPA FL 33605 <i>Registry ID: 110002530903</i>	WNW	0.00 / 0.00	-3	<a href="#">1658</a>
<a href="#">209</a>	FINDS/FRS	AXIX BRANDON PHASE II	2430 S FALKENBURG RD TAMPA FL 33619 <i>Registry ID: 110067192040</i>	ESE	0.00 / 0.00	17	<a href="#">1659</a>
<a href="#">210</a>	DEL CONTAM SITE	AMERICAN FRAME AND AXLE-FDOT 22ND AVE/20TH ST PROJECT	1101 NORTH 21ST STREET TAMPA FL	WNW	0.00 / 0.00	0	<a href="#">1660</a>
<a href="#">210</a>	WCRPS	AMERICAN FRAME AND AXLE-FDOT 22ND AVE/20TH ST PROJECT	1101 NORTH 21ST STREET TAMPA FL	WNW	0.00 / 0.00	0	<a href="#">1660</a>
<a href="#">210</a>	DWM CONTAM	AMERICAN FRAME AND AXLE-FDOT 22ND AVE/20TH ST PROJECT	1101 NORTH 21ST STREET TAMPA FL	WNW	0.00 / 0.00	0	<a href="#">1661</a>
<a href="#">210</a>	ERIC	American Frame & Axle Inc	1101 NORTH 21ST STREET TAMPA FL	WNW	0.00 / 0.00	0	<a href="#">1661</a>
<a href="#">211</a>	RCRA NON GEN	EXXON #4-9121	2105 ADAMO DR TAMPA FL 33605-5302 <i>EPA Handler ID: FLD053996294</i>	WNW	0.00 / 0.00	4	<a href="#">1662</a>
<a href="#">211</a>	RCRA VSQG	E	2105 ADAMO DR TAMPA FL 33605-5302 <i>EPA Handler ID: FLTMP9002552</i>	WNW	0.00 / 0.00	4	<a href="#">1665</a>
<a href="#">211</a>	FINDS/FRS	EXXON #4-9121	2105 ADAMO DR TAMPA FL 33605 <i>Registry ID: 110002532714</i>	WNW	0.00 / 0.00	4	<a href="#">1666</a>
<a href="#">211</a>	WELL SURVEILLANCE	FL DEPT OF TRANSPORTATION ROW SITE	2105 E ADAMO DR TAMPA FL 33605	WNW	0.00 / 0.00	4	<a href="#">1667</a>
<a href="#">211</a>	DWM CONTAM	FL DEPT OF TRANSPORTATION ROW SITE	2105 E ADAMO DR & 21ST ST TAMPA FL 33605	WNW	0.00 / 0.00	4	<a href="#">1667</a>

Map Key	DB	Company/Site Name	Address	Direction	Distance (mi/ft)	Elev Diff (ft)	Page Number
<a href="#">212</a>	LST	THOMPSON FABRICATED METALS INC	2103 2ND AVE TAMPA FL 33605 <i>Facility ID: 8624826 Facility Status: WAITING</i>	WNW	0.00 / 0.00	7	<a href="#">1668</a>
<a href="#">212</a>	UST	THOMPSON FABRICATED METALS INC	2103 2ND AVE TAMPA FL 33605 <i>Facility ID   Facility Status: 9102303   CLOSED Cleanup Required: R - CLEANUP REQUIRED</i>	WNW	0.00 / 0.00	7	<a href="#">1672</a>
<a href="#">212</a>	STCS	THOMPSON FABRICATED METALS INC	2103 2ND AVE TAMPA FL 33605 <i>Facility ID   Facility Status: 9102303   CLOSED Tank Status   Status Date: B - REMOVED FROM SITE  </i>	WNW	0.00 / 0.00	7	<a href="#">1672</a>
<a href="#">212</a>	DWM CONTAM	THOMPSON FABRICATED METALS INC	2103 2ND AVE TAMPA FL <i>Facility ID   Fac Stat(OpenData): 9102303   CLOSED</i>	WNW	0.00 / 0.00	7	<a href="#">1674</a>
<a href="#">213</a>	FINDS/FRS	SR 585	UNKNOWN TAMPA FL 33605 <i>Registry ID: 110062660240</i>	WNW	0.00 / 0.00	5	<a href="#">1675</a>
<a href="#">214</a>	ERNS		217 NORTH 20TH STREET TAMPA FL 33605 <i>NRC Report No: 915663</i>	W	0.00 / 0.00	-3	<a href="#">1676</a>
<a href="#">214</a>	RCRA VSQG	BEST LINE OIL CO INC	219 N 20TH ST TAMPA FL 33605-6015 <i>EPA Handler ID: FLR000199844</i>	W	0.00 / 0.00	-3	<a href="#">1678</a>
<a href="#">215</a>	ERNS		425 SOUTH 20TH ST TAMPA FL 33605 <i>NRC Report No: 428786</i>	W	0.00 / 0.00	-8	<a href="#">1680</a>
<a href="#">215</a>	ERNS		MARITIME TERMINAL 425 S 20TH ST TAMPA FL 36205 <i>NRC Report No: 82682</i>	W	0.00 / 0.00	-8	<a href="#">1682</a>
<a href="#">215</a>	ERNS		425 S. 20TH STREET TAMPA FL <i>NRC Report No: 907472</i>	W	0.00 / 0.00	-8	<a href="#">1684</a>
<a href="#">215</a>	ERNS		425 S. 20 TH TAMPA FL <i>NRC Report No: 66882</i>	W	0.00 / 0.00	-8	<a href="#">1687</a>
<a href="#">215</a>	ERNS		425 S. 20TH STREET TAMPA FL 33605 <i>NRC Report No: 861761</i>	W	0.00 / 0.00	-8	<a href="#">1689</a>
<a href="#">215</a>	ERNS		425 SOUTH 20TH ST. TAMPA FL 33605 <i>NRC Report No: 865053</i>	W	0.00 / 0.00	-8	<a href="#">1692</a>
<a href="#">215</a>	RCRA SQG	MPLX TERMINALS, LLC - TAMPA TERMINAL	425 S 20TH ST TAMPA FL 33605-6025	W	0.00 / 0.00	-8	<a href="#">1694</a>

Map Key	DB	Company/Site Name	Address	Direction	Distance (mi/ft)	Elev Diff (ft)	Page Number
			<i>EPA Handler ID: FLD065919763</i>				
<a href="#">215</a>	SPILLS		425 South 20th St. Tampa, FL 33605 TAMPA FL <i>Incident No   Incident Date: 45615   07/26/2011</i>	W	0.00 / 0.00	-8	<a href="#">1700</a>
<a href="#">215</a>	SPILLS		425 20th Street South TAMPA FL <i>Incident No   Incident Date: 34490   02/22/2003</i>	W	0.00 / 0.00	-8	<a href="#">1701</a>
<a href="#">215</a>	SPILLS		425 South 20th Street TAMPA FL <i>Incident No   Incident Date: 41842   07/09/2009</i>	W	0.00 / 0.00	-8	<a href="#">1701</a>
<a href="#">215</a>	SPILLS		425 South 20th St., Marathon terminal TAMPA FL <i>Incident No   Incident Date: 43949   07/22/2010</i>	W	0.00 / 0.00	-8	<a href="#">1701</a>
<a href="#">215</a>	SPILLS		425 South 20th Street (Ybor Channel) TAMPA FL <i>Incident No   Incident Date: 38893   02/07/2008</i>	W	0.00 / 0.00	-8	<a href="#">1702</a>
<a href="#">215</a>	SPILLS		425 S. 20 St TAMPA FL <i>Incident No   Incident Date: 6411   07/11/2006</i>	W	0.00 / 0.00	-8	<a href="#">1703</a>
<a href="#">215</a>	FINDS/FRS	MPLX TERMINALS LLC	425 20TH STREET TAMPA FL 33605 <i>Registry ID: 110000746916</i>	W	0.00 / 0.00	-8	<a href="#">1703</a>
<a href="#">215</a>	HMIRS		373 SOUTH 20TH STREET TAMPA FL	W	0.00 / 0.00	-8	<a href="#">1704</a>
<a href="#">215</a>	HMIRS		425 S. 20th St. TAMPA FL	W	0.00 / 0.00	-8	<a href="#">1706</a>
<a href="#">215</a>	DEL CONTAM SITE	MARATHON PETRO CO LLC- TAMPA	425 S 20TH ST TAMPA FL 33605	W	0.00 / 0.00	-8	<a href="#">1708</a>
<a href="#">215</a>	DEL CONTAM SITE	MARATHON PETRO CO LLC- TAMPA	425 S 20TH ST TAMPA FL 33605	W	0.00 / 0.00	-8	<a href="#">1708</a>
<a href="#">215</a>	DEL CONTAM SITE	MARATHON PETRO CO LLC- TAMPA	425 S 20TH ST TAMPA FL 33605	W	0.00 / 0.00	-8	<a href="#">1709</a>
<a href="#">215</a>	ICIS	MARATHON PETROLEUM COMPANY LP	425 S 20TH ST TAMPA FL 33605 <i>Registry ID: 110000746916</i>	W	0.00 / 0.00	-8	<a href="#">1709</a>
<a href="#">215</a>	ICIS	MARATHON PETROLEUM COMPANY LLC	425 S 20TH STREET TAMPA FL 33605 <i>Registry ID: 110000746916</i>	W	0.00 / 0.00	-8	<a href="#">1709</a>

Map Key	DB	Company/Site Name	Address	Direction	Distance (mi/ft)	Elev Diff (ft)	Page Number
<a href="#">215</a>	ICIS	MPLX TERMINALS LLC	425 20TH STREET TAMPA FL 33605 <i>Registry ID: 110000746916</i>	W	0.00 / 0.00	-8	<a href="#">1710</a>
<a href="#">215</a>	ICIS	MPLX TERMINALS LLC	425 20TH STREET TAMPA FL 33605 <i>Registry ID: 110000746916</i>	W	0.00 / 0.00	-8	<a href="#">1710</a>
<a href="#">215</a>	AST	MPLX TERMINALS LLC - TAMPA TRMNL	425 S 20TH ST TAMPA FL 33605 <i>Facility ID   Facility Status: 8837986   OPEN Tank Status   Status Date: A - CLOSED IN PLACE   01-JUL-1939, U - IN SERVICE   19-MAR-2002, B - REMOVED FROM SITE   01-JAN-2000, U - IN SERVICE   10-JUL-2002, U - IN SERVICE   01-NOV-2007, U - IN SERVICE   , U - IN SERVICE   , U - IN SERVICE   , U - IN SERVICE   , D - DELETED-DATA ERROR   01-JUL-1999, D - DELETED-DATA ERROR   01-JUL-1999, A - CLOSED IN PLACE   29-NOV-2000, U - IN SERVICE   01-NOV-1996, D - DELETED-DATA ERROR   01-MAR-1953, U - IN SERVICE   19-MAR-2002, U - IN SERVICE   , U - IN SERVICE   01-DEC-2012, U - IN SERVICE   01-OCT-1954, U - IN SERVICE   01-SEP-2008, U - IN SERVICE   01-AUG-2005, U - IN SERVICE   01-DEC-2002, D - DELETED-DATA ERROR   01-APR-2000, U - IN SERVICE   07-JUN-2010, U - IN SERVICE   01-DEC-1994, U - IN SERVICE   26-JAN-2000, U - IN SERVICE   01-JUL-1939, D - DELETED-DATA ERROR   01-JUL-1999, U - IN SERVICE   01-DEC-2005, D - DELETED-DATA ERROR   01-AUG-1997, U - IN SERVICE   26-JAN-2000, U - IN SERVICE   01-JUL-1955, U - IN SERVICE   01-FEB-2000, U - IN SERVICE   18-DEC-1996, U - IN SERVICE   26-JAN-2000, U - IN SERVICE   01-DEC-2012, U - IN SERVICE   01-AUG-2013, U - IN SERVICE   01-MAY-2006, U - IN SERVICE   26-JAN-2000, A - CLOSED IN PLACE   29-NOV-2000, U - IN SERVICE   01-DEC-2001, A - CLOSED IN PLACE   01-JAN-2000, U - IN SERVICE   01-MAY-1999, U - IN SERVICE   01-APR-2002, U - IN SERVICE   07-JUN-2010, B - REMOVED FROM SITE   01-JAN-2000, B - REMOVED FROM SITE   01-JAN-2000</i>	W	0.00 / 0.00	-8	<a href="#">1710</a>
<a href="#">215</a>	LST	MPLX TERMINALS LLC	425 S 20TH ST TAMPA FL 33605-6075 <i>Facility ID   Facility Status: 8509068   CLOSED Cleanup Required: R - CLEANUP REQUIRED, R - CLEANUP REQUIRED, R - CLEANUP REQUIRED, R - CLEANUP REQUIRED</i>	W	0.00 / 0.00	-8	<a href="#">1741</a>
<a href="#">215</a>	LST	MPLX TERMINALS LLC - TAMPA TRMNL	425 S 20TH ST TAMPA FL 33605-6025 <i>Facility ID   Facility Status: 8837986   OPEN Cleanup Required: R - CLEANUP REQUIRED, N - NO CLEANUP REQUIRED, N - NO CLEANUP REQUIRED, R - CLEANUP REQUIRED, R - CLEANUP REQUIRED, R - CLEANUP REQUIRED, R - CLEANUP REQUIRED, R - CLEANUP REQUIRED, R - CLEANUP REQUIRED, N - NO CLEANUP REQUIRED, N - NO CLEANUP REQUIRED, R - CLEANUP REQUIRED, R - CLEANUP REQUIRED, R - CLEANUP REQUIRED, R - CLEANUP REQUIRED, R - CLEANUP REQUIRED, R - CLEANUP REQUIRED</i>	W	0.00 / 0.00	-8	<a href="#">1751</a>
<a href="#">215</a>	SPILLS		Tampa Bay, by 425 S 20 St TAMPA FL <i>Incident No   Incident Date: 58064   5/28/2017 10:29:00 AM</i>	W	0.00 / 0.00	-8	<a href="#">1799</a>
<a href="#">215</a>	SPILLS		Port of Tampa - 425 South 20th Street TAMPA FL <i>Incident No   Incident Date: 58658   8/8/2017 3:00:00 PM Incident Status: Saved</i>	W	0.00 / 0.00	-8	<a href="#">1799</a>
<a href="#">215</a>	SPILLS		425 South 20th Street TAMPA FL <i>Incident No   Incident Date: 59943   2/9/2018 3:30:00 PM Incident Status: Pending-DM, Pending-DM, Pending-DM, Pending-DM</i>	W	0.00 / 0.00	-8	<a href="#">1799</a>
<a href="#">215</a>	SPILLS		425 SOUTH 20TH STREET TAMPA FL <i>Incident No   Incident Date: 59504   12/13/2017 3:50:00 PM Incident Status: Pending-HQ, Pending-HQ, Pending-HQ, Pending-HQ, Pending-HQ, Pending-HQ</i>	W	0.00 / 0.00	-8	<a href="#">1800</a>
<a href="#">215</a>	WELL SURVEILLANCE	MARATHON ASHLAND PETROLEUM	425 S 20TH ST TAMPA FL 33605	W	0.00 / 0.00	-8	<a href="#">1802</a>

Map Key	DB	Company/Site Name	Address	Direction	Distance (mi/ft)	Elev Diff (ft)	Page Number	
<a href="#">215</a>	SPILLS		425 South 20th Street TAMPA FL	W	0.00 / 0.00	-8	<a href="#">1802</a>	
			<i>Incident No   Incident Date: 60283   3/7/2018 12:30:00 PM</i>					
			<i>Incident Status: Closed, Closed, Closed, Closed, Closed, Closed, Closed, Closed, Closed</i>					
<a href="#">215</a>	SPILLS		425 S. 20th Street TAMPA FL	W	0.00 / 0.00	-8	<a href="#">1804</a>	
			<i>Incident No   Incident Date: 60199   3/16/2018 10:00:00 AM</i>					
			<i>Incident Status: Closed, Closed, Closed, Closed, Closed, Closed, Closed</i>					
<a href="#">215</a>	SPILLS		425 South 20th Street TAMPA FL	W	0.00 / 0.00	-8	<a href="#">1805</a>	
			<i>Incident No   Incident Date: 60954   6/21/2018 2:40:00 PM</i>					
			<i>Incident Status: Saved, Saved, Saved, Saved, Saved, Saved</i>					
<a href="#">215</a>	TIER 2	MPLXT - Tampa, FL Terminal	425 South 20th Street Tampa FL 33605	W	0.00 / 0.00	-8	<a href="#">1807</a>	
<a href="#">215</a>	ERNS		PORT OF TAMPA - MARATHON 425 S 20TH ST TAMPA FL	W	0.00 / 0.00	-8	<a href="#">1840</a>	
			<i>NRC Report No: 1179559</i>					
<a href="#">215</a>	ERNS		425 SOUTH 20TH ST. BERTH 254,YBOR CHANNEL TAMPA FL 33605	W	0.00 / 0.00	-8	<a href="#">1843</a>	
			<i>NRC Report No: 1186631</i>					
<a href="#">215</a>	ERNS		425 SOUTH 20TH STREET TAMPA FL 33605	W	0.00 / 0.00	-8	<a href="#">1845</a>	
			<i>NRC Report No: 1187762</i>					
<a href="#">215</a>	ERNS		425 S 20TH ST TAMPA FL 33605	W	0.00 / 0.00	-8	<a href="#">1847</a>	
			<i>NRC Report No: 1186119</i>					
<a href="#">215</a>	FINDS/FRS	MARATHON - TAMPA, FL TERMINAL	425 SOUTH 20TH STREET TAMPA FL 33605	W	0.00 / 0.00	-8	<a href="#">1850</a>	
			<i>Registry ID: 110061131680</i>					
<a href="#">215</a>	FINDS/FRS	MARATHON OIL COMPANY TERMINAL	425 S 20TH ST TAMPA FL 33605	W	0.00 / 0.00	-8	<a href="#">1851</a>	
			<i>Registry ID: 110070239345</i>					
<a href="#">215</a>	FINDS/FRS	TAMPA LP TERMINAL - MPLX TERMINALS, LLC	425 SOUTH 20TH STREET TAMPA FL 33605	W	0.00 / 0.00	-8	<a href="#">1851</a>	
			<i>Registry ID: 110070225683</i>					
<a href="#">215</a>	ERNS		425 SOUTH 20TH STREET TAMPA FL 33605	W	0.00 / 0.00	-8	<a href="#">1852</a>	
			<i>NRC Report No: 1216023</i>					
<a href="#">215</a>	ERNS		425 S. 20TH ST. TAMPA FL 33605	W	0.00 / 0.00	-8	<a href="#">1854</a>	
			<i>NRC Report No: 1220873</i>					

Map Key	DB	Company/Site Name	Address	Direction	Distance (mi/ft)	Elev Diff (ft)	Page Number
<a href="#">215</a>	ERNS		425 S 20TH ST TAMPA FL <i>NRC Report No: 1203987</i>	W	0.00 / 0.00	-8	<a href="#">1857</a>
<a href="#">215</a>	ERNS		425 SOUTH 20TH STREET TAMPA FL 33605 <i>NRC Report No: 1204923</i>	W	0.00 / 0.00	-8	<a href="#">1859</a>
<a href="#">215</a>	ERNS		425 SOUTH 20TH STREET YBOR CHANNEL TAMPA FL <i>NRC Report No: 1199570</i>	W	0.00 / 0.00	-8	<a href="#">1862</a>
<a href="#">215</a>	DWM CONTAM	MPLX TERMINALS LLC - TAMPA TRMNL	425 S 20TH ST TAMPA FL	W	0.00 / 0.00	-8	<a href="#">1864</a>
<a href="#">215</a>	DWM CONTAM	MPLX TERMINALS LLC	425 S 20TH ST TAMPA FL	W	0.00 / 0.00	-8	<a href="#">1870</a>
<a href="#">215</a>	DWM CONTAM	MARATHON PETRO CO LLC- TAMPA	425 S 20TH ST TAMPA FL 33605 <i>Facility ID: 8837986</i> <i>Facility Status: ACTIVE</i>	W	0.00 / 0.00	-8	<a href="#">1872</a>
<a href="#">215</a>	FINDS/FRS	BUTANE BLENDING/FIRE PROTECTION PROJECT	425 S 20TH ST TAMPA FL 33605 <i>Registry ID: 110070504763</i>	W	0.00 / 0.00	-8	<a href="#">1873</a>
<a href="#">215</a>	SPILLS		425 S 20th Street TAMPA FL <i>Incident No   Incident Date: 62952   5/24/2019 1:00:00 PM</i> <i>Incident Status: Saved</i>	W	0.00 / 0.00	-8	<a href="#">1874</a>
<a href="#">215</a>	SPILLS		storm drain by 425 S 20 St TAMPA FL <i>Incident No   Incident Date: 63188   5/30/2019 10:30:00 AM</i> <i>Incident Status: Pending-HQ, Pending-HQ, Pending-HQ, Pending-HQ, Pending-HQ, Pending-HQ</i>	W	0.00 / 0.00	-8	<a href="#">1874</a>
<a href="#">215</a>	HMIRS		373 SOUTH 20TH STREET TAMPA FL	W	0.00 / 0.00	-8	<a href="#">1875</a>
<a href="#">215</a>	HMIRS		425 S. 20th St. TAMPA FL	W	0.00 / 0.00	-8	<a href="#">1877</a>
<a href="#">215</a>	TRIS	MPLX TERMINALS LLC - TAMPA FL TERMINAL	425 S 20TH ST TAMPA FL 33605	W	0.00 / 0.00	-8	<a href="#">1880</a>
<a href="#">215</a>	FRP	MARATHON PETROLEUM COMPANY LLC	425 S 20TH STREET TAMPA FL 33605 <i>Facility ID: R4-FL-00128</i>	W	0.00 / 0.00	-8	<a href="#">2012</a>
<a href="#">215</a>	SPILLS		425 South 20th Street TAMPA FL <i>Incident No   Incident Date: 66188   8/19/2020 3:45:00 PM</i> <i>Incident Status: Saved</i>	W	0.00 / 0.00	-8	<a href="#">2013</a>

Map Key	DB	Company/Site Name	Address	Direction	Distance (mi/ft)	Elev Diff (ft)	Page Number
<a href="#">215</a>	ERNS		425 S 20TH ST TAMPA FL	W	0.00 / 0.00	-8	<a href="#">2013</a>
			<b>NRC Report No:</b> 1284992				
<a href="#">215</a>	UST	MPLX TERMINALS LLC - TAMPA TRMNL	425 S 20TH ST TAMPA FL 33605	W	0.00 / 0.00	-8	<a href="#">2016</a>
			<b>Facility ID   Facility Status:</b> 8837986   OPEN <b>Tank Status   Status Date:</b> A - CLOSED IN PLACE   01-OCT-2020, A - CLOSED IN PLACE   01-OCT-2020				
<a href="#">215</a>	UST	MPLX TERMINALS LLC	425 S 20TH ST TAMPA FL 33605	W	0.00 / 0.00	-8	<a href="#">2016</a>
			<b>Facility ID   Facility Status:</b> 8509068   CLOSED <b>Tank Status   Status Date:</b> B - REMOVED FROM SITE   30-JUN-1992, B - REMOVED FROM SITE   01-NOV-1999, B - REMOVED FROM SITE   01-NOV-1999, B - REMOVED FROM SITE   01-NOV-1999, B - REMOVED FROM SITE   01-NOV-1999, B - REMOVED FROM SITE   01-NOV-1999, B - REMOVED FROM SITE   01-NOV-1999, B - REMOVED FROM SITE   30-JUN-1992				
<a href="#">215</a>	AST	MOBIL OIL CORP- MARATHON OIL CO TERMINAL	425 S 20TH ST TAMPA FL 33605	W	0.00 / 0.00	-8	<a href="#">2018</a>
			<b>Facility ID   Facility Status:</b> 9103202   CLOSED <b>Tank Status   Status Date:</b> B - REMOVED FROM SITE   01-OCT-1994, B - REMOVED FROM SITE   01-OCT-1994				
<a href="#">215</a>	AST	MPLX TERMINALS LLC	425 S 20TH ST TAMPA FL 33605	W	0.00 / 0.00	-8	<a href="#">2019</a>
			<b>Facility ID   Facility Status:</b> 8509068   CLOSED <b>Tank Status   Status Date:</b> B - REMOVED FROM SITE   01-DEC-1999, B - REMOVED FROM SITE   01-DEC-1999, A - CLOSED IN PLACE   01-NOV-1999, A - CLOSED IN PLACE   01-NOV-1999, B - REMOVED FROM SITE   01-DEC-1999, B - REMOVED FROM SITE   01-DEC-1999, B - REMOVED FROM SITE   01-DEC-1999, B - REMOVED FROM SITE   01-DEC-1999, B - REMOVED FROM SITE   20-SEP-1996, A - CLOSED IN PLACE   01-NOV-1999, A - CLOSED IN PLACE   01-NOV-1999, B - REMOVED FROM SITE   01-DEC-1999, B - REMOVED FROM SITE   01-DEC-1999, A - CLOSED IN PLACE   01-NOV-1999, B - REMOVED FROM SITE   01-DEC-1999, B - REMOVED FROM SITE   01-DEC-1999, B - REMOVED FROM SITE   01-DEC-1999, B - REMOVED FROM SITE   01-DEC-1999, B - REMOVED FROM SITE   01-DEC-1999, B - REMOVED FROM SITE   01-DEC-1999, B - REMOVED FROM SITE   01-DEC-1999, A - CLOSED IN PLACE   01-NOV-1999, A - CLOSED IN PLACE   01-NOV-1999, B - REMOVED FROM SITE   01-DEC-1999, B - REMOVED FROM SITE   01-DEC-1999, B - REMOVED FROM SITE   01-DEC-1999, B - REMOVED FROM SITE   01-DEC-1999, B - REMOVED FROM SITE   01-DEC-1999, B - REMOVED FROM SITE   01-DEC-1999, B - REMOVED FROM SITE   01-DEC-1999, A - CLOSED IN PLACE   01-NOV-1999, B - REMOVED FROM SITE   20-SEP-1996				
<a href="#">215</a>	STCS	MOBIL OIL CORP- MARATHON OIL CO TERMINAL	425 S 20TH ST TAMPA FL 33605	W	0.00 / 0.00	-8	<a href="#">2025</a>
			<b>Facility ID   Fac Stat(OpenData):</b> 9103202   CLOSED				
<a href="#">215</a>	STCS	MPLX TERMINALS LLC - TAMPA TRMNL	425 S 20TH ST TAMPA FL 33605	W	0.00 / 0.00	-8	<a href="#">2027</a>
			<b>Facility ID   Fac Stat(OpenData):</b> 8837986   OPEN				
<a href="#">215</a>	STCS	MPLX TERMINALS LLC	425 S 20TH ST TAMPA FL 33605	W	0.00 / 0.00	-8	<a href="#">2044</a>
			<b>Facility ID   Fac Stat(OpenData):</b> 8509068   CLOSED				
<a href="#">215</a>	ERNS		425 SOUTH 20TH ST. TAMPA FL 33605	W	0.00 / 0.00	-8	<a href="#">2056</a>
			<b>NRC Report No:</b> 1331726				
<a href="#">216</a>	RCRA NON GEN	VENTO OIL CO	2004D DURHAM ST TAMPA FL 33605-6068	W	0.00 / 0.00	-4	<a href="#">2058</a>
			<b>EPA Handler ID:</b> FLD984200113				



Map Key	DB	Company/Site Name	Address	Direction	Distance (mi/ft)	Elev Diff (ft)	Page Number
<a href="#">216</a>	RCRA NON GEN	GAS KWICK INC	2004C DURHAM ST TAMPA FL 33605-6068 <i>EPA Handler ID: FLD984200121</i>	W	0.00 / 0.00	-4	<a href="#">2060</a>
<a href="#">216</a>	RCRA NON GEN	NCJ INVESTMENT CO	2004B DURHAM ST TAMPA FL 33605-6068 <i>EPA Handler ID: FLD984200139</i>	W	0.00 / 0.00	-4	<a href="#">2062</a>
<a href="#">216</a>	RCRA SQG	RADIANT OIL BULK PLANT	2004 DURHAM ST TAMPA FL 33605-6068 <i>EPA Handler ID: FLD984200147</i>	W	0.00 / 0.00	-4	<a href="#">2064</a>
<a href="#">216</a>	RCRA VSQG	SHERWIN WILLIAMS #5315	2004 DURHAM ST TAMPA FL 33605-6068 <i>EPA Handler ID: FLT040074676</i>	W	0.00 / 0.00	-4	<a href="#">2067</a>
<a href="#">216</a>	FINDS/FRS	VENTO OIL CO	2004D DURHAM ST TAMPA FL 336056068 <i>Registry ID: 110005603016</i>	W	0.00 / 0.00	-4	<a href="#">2068</a>
<a href="#">216</a>	FINDS/FRS	SHERWIN WILLIAMS #5315	2004 DURHAM ST TAMPA FL 336056068 <i>Registry ID: 110035541269</i>	W	0.00 / 0.00	-4	<a href="#">2069</a>
<a href="#">216</a>	FINDS/FRS	NCJ INVESTMENT CO	2004B DURHAM ST TAMPA FL 336056068 <i>Registry ID: 110005603034</i>	W	0.00 / 0.00	-4	<a href="#">2069</a>
<a href="#">216</a>	FINDS/FRS	GAS KWICK INC	2004C DURHAM ST TAMPA FL 336056068 <i>Registry ID: 110005603025</i>	W	0.00 / 0.00	-4	<a href="#">2070</a>
<a href="#">216</a>	FINDS/FRS	RADIANT OIL BULK PLANT	2004 DURHAM ST TAMPA FL 336056068 <i>Registry ID: 110006658456</i>	W	0.00 / 0.00	-4	<a href="#">2071</a>
<a href="#">216</a>	AST	BEST LINE OIL CO	2004 DURHAM ST TAMPA FL 33605 <i>Facility ID   Facility Status: 8625549   OPEN Tank Status   Status Date: U - IN SERVICE   01-JUL-1997, B - REMOVED FROM SITE   15-MAR-2018, U - IN SERVICE   01-NOV-2001, U - IN SERVICE   , B - REMOVED FROM SITE   15-MAR-2018, U - IN SERVICE   , U - IN SERVICE   , U - IN SERVICE   , B - REMOVED FROM SITE   01-MAR-2000, U - IN SERVICE   01-JUL-1997, U - IN SERVICE   01-NOV-2001, U - IN SERVICE   01-NOV-2001, U - IN SERVICE   , U - IN SERVICE   , U - IN SERVICE   , U - IN SERVICE   01-JUL-1997, U - IN SERVICE   , U - IN SERVICE   , U - IN SERVICE   01-NOV-2001</i>	W	0.00 / 0.00	-4	<a href="#">2072</a>
<a href="#">216</a>	LST	BEST LINE OIL CO	2004 DURHAM ST TAMPA FL 33605-6068 <i>Facility ID   Facility Status: 8625549   OPEN Cleanup Required: R - CLEANUP REQUIRED</i>	W	0.00 / 0.00	-4	<a href="#">2082</a>
<a href="#">216</a>	WELL SURVEILLANCE	RADIANT OIL CO OF TAMPA	2004 DURHAM ST TAMPA FL 33605	W	0.00 / 0.00	-4	<a href="#">2088</a>
<a href="#">216</a>	AST	RADIANT OIL CO OF TAMPA INC #021	2004 DURHAM ST TAMPA FL 33605 <i>Facility ID   Facility Status: 9816155   OPEN Tank Status   Status Date: U - IN SERVICE   01-JUL-1978, U - IN SERVICE   01-JUL-1978</i>	W	0.00 / 0.00	-4	<a href="#">2089</a>

Map Key	DB	Company/Site Name	Address	Direction	Distance (mi/ft)	Elev Diff (ft)	Page Number
<a href="#">216</a>	TIER 2	Sherwin-Williams #5315	2004 Durham St. Tampa FL 33605	W	0.00 / 0.00	-4	<a href="#">2091</a>
<a href="#">216</a>	DWM CONTAM	RADIANT OIL CO OF TAMPA INC #021	2004 DURHAM ST TAMPA FL 33605  <i>Facility ID: 8625549</i> <i>Facility Status: OPEN</i>	W	0.00 / 0.00	-4	<a href="#">2092</a>
<a href="#">216</a>	DWM CONTAM	BEST LINE OIL CO	2004 DURHAM ST TAMPA FL	W	0.00 / 0.00	-4	<a href="#">2093</a>
<a href="#">216</a>	TIER 2	Best Line	2004 DURHAM STREET TAMPA FL 33675	W	0.00 / 0.00	-4	<a href="#">2094</a>
<a href="#">216</a>	UST	BEST LINE OIL CO	2004 DURHAM ST TAMPA FL 33605  <i>Facility ID   Facility Status: 8625549   OPEN</i> <i>Tank Status   Status Date: B - REMOVED FROM SITE   30-JUN-1989, B - REMOVED FROM SITE   30-JUN-1989, B - REMOVED FROM SITE   30-JUN-1989, B - REMOVED FROM SITE   30-JUN-1989, A - CLOSED IN PLACE   11-OCT-2011, B - REMOVED FROM SITE   30-JUN-1989</i>	W	0.00 / 0.00	-4	<a href="#">2095</a>
<a href="#">216</a>	STCS	RADIANT OIL CO OF TAMPA INC #021	2004 DURHAM ST TAMPA FL 33605  <i>Facility ID   Fac Stat(OpenData): 9816155   OPEN</i>	W	0.00 / 0.00	-4	<a href="#">2096</a>
<a href="#">216</a>	STCS	BEST LINE OIL CO	2004 DURHAM ST TAMPA FL 33605  <i>Facility ID   Fac Stat(OpenData): 8625549   OPEN</i>	W	0.00 / 0.00	-4	<a href="#">2098</a>
<a href="#">216</a>	RCRA SQG	SHERWIN WILLIAMS #705315	2004 DURHAM ST TAMPA FL 33605-6068  <i>EPA Handler ID: FLR000252726</i>	W	0.00 / 0.00	-4	<a href="#">2107</a>
<a href="#">217</a>	FINDS/FRS	BEST LINE OIL CO INC	219 N 20TH ST TAMPA FL 33605-6015  <i>Registry ID: 110055444345</i>	W	0.00 / 0.00	-6	<a href="#">2109</a>
<a href="#">218</a>	UST	ANCO INC	102 N 20TH ST TAMPA FL 33605  <i>Facility ID   Facility Status: 8625805   CLOSED</i> <i>Tank Status   Status Date: B - REMOVED FROM SITE   31-DEC-1989</i>	W	0.00 / 0.00	-6	<a href="#">2109</a>
<a href="#">218</a>	STCS	ANCO INC	102 N 20TH ST TAMPA FL 33605  <i>Facility ID   Fac Stat(OpenData): 8625805   CLOSED</i>	W	0.00 / 0.00	-6	<a href="#">2110</a>
<a href="#">219</a>	RCRA VSQG	STANDARD MARINE SUPPLY	120 N 20TH ST TAMPA FL 33605-6014  <i>EPA Handler ID: FLTMP9304412</i>	W	0.00 / 0.00	-6	<a href="#">2112</a>
<a href="#">219</a>	FINDS/FRS	STANDARD MARINE SUPPLY	120 N 20TH ST TAMPA FL 336056014  <i>Registry ID: 110035618383</i>	W	0.00 / 0.00	-6	<a href="#">2113</a>
<a href="#">219</a>	PRP	STANDARD MARINE SUPPLY CORP.	120 N. 20TH STREET TAMPA FL 33605	W	0.00 / 0.00	-6	<a href="#">2114</a>

Map Key	DB	Company/Site Name	Address	Direction	Distance (mi/ft)	Elev Diff (ft)	Page Number
			<i>Site EPA ID: FLD004091807</i>				
<a href="#">220</a>	LST	DB TRUCKING	501 N 20TH ST TAMPA FL 33605-6017	W	0.00 / 0.00	-5	<a href="#">2114</a>
			<i>Facility ID   Facility Status: 8625069   OPEN Cleanup Required: R - CLEANUP REQUIRED</i>				
<a href="#">220</a>	AST	DB TRUCKING	501 N 20TH ST TAMPA FL 33605	W	0.00 / 0.00	-5	<a href="#">2118</a>
			<i>Facility ID   Facility Status: 8625069   OPEN Tank Status   Status Date: U - IN SERVICE   01-APR-2015</i>				
<a href="#">220</a>	WELL SURVEILLANCE	MOBIL DISTRIBUTION CENTER	501 N 20TH ST TAMPA FL 33605	W	0.00 / 0.00	-5	<a href="#">2119</a>
<a href="#">220</a>	UST	DB TRUCKING	501 N 20TH ST TAMPA FL 33605	W	0.00 / 0.00	-5	<a href="#">2119</a>
			<i>Facility ID   Facility Status: 8625069   OPEN Tank Status   Status Date: B - REMOVED FROM SITE   , B - REMOVED FROM SITE   01-MAR-1995</i>				
<a href="#">220</a>	STCS	DB TRUCKING	501 N 20TH ST TAMPA FL 33605	W	0.00 / 0.00	-5	<a href="#">2120</a>
			<i>Facility ID   Fac Stat(OpenData): 8625069   OPEN</i>				
<a href="#">220</a>	DWM CONTAM	DB TRUCKING	501 N 20TH ST TAMPA FL	W	0.00 / 0.00	-5	<a href="#">2123</a>
<a href="#">221</a>	RCRA VSQG	GULF MILLWORK & FIXTURE COMPANY	1206 N 20TH ST TAMPA FL 33605-5254	WNW	0.00 / 0.00	8	<a href="#">2123</a>
			<i>EPA Handler ID: FLTMP8902074</i>				
<a href="#">221</a>	FINDS/FRS	GULF MILLWORK & FIXTURE COMPANY	1206 N 20TH ST TAMPA FL 336055254	WNW	0.00 / 0.00	8	<a href="#">2124</a>
			<i>Registry ID: 110035748947</i>				
<a href="#">222</a>	FINDS/FRS	CIGARS INTERNATIONAL- THE ESTUARY	10660 PALM RIVER RD TAMPA FL 33619	ESE	0.00 / 0.00	15	<a href="#">2125</a>
			<i>Registry ID: 110070695270</i>				
<a href="#">223</a>	BULK TERMINAL	MARATHON PETROLEUM CO LLC	FL	W	0.00 / 0.00	-8	<a href="#">2126</a>
<a href="#">224</a>	ERNS		519 SOUTH 19TH ST. TAMPA FL	W	0.00 / 0.00	-6	<a href="#">2126</a>
			<i>NRC Report No: 983920</i>				
<a href="#">224</a>	FINDS/FRS	DEFENSE ENERGY SUPPORT CENTER	519 19TH ST TAMPA FL 33601	W	0.00 / 0.00	-6	<a href="#">2128</a>
			<i>Registry ID: 110002395015</i>				
<a href="#">224</a>	AFS	DEFENSE ENERGY SUPPORT CENTER	519 19TH ST TAMPA FL 33601	W	0.00 / 0.00	-6	<a href="#">2129</a>
<a href="#">225</a>	UST	ADAMO DRIVE INC	1901 E ADAMO DR TAMPA FL 33605	WNW	0.00 / 0.00	5	<a href="#">2130</a>

Map Key	DB	Company/Site Name	Address	Direction	Distance (mi/ft)	Elev Diff (ft)	Page Number
			<i>Facility ID   Facility Status: 8625191   OPEN Tank Status   Status Date: U - IN SERVICE   01-OCT-2005, B - REMOVED FROM SITE   08-SEP-2005, B - REMOVED FROM SITE   08-SEP-2005, B - REMOVED FROM SITE   08-SEP-2005, U - IN SERVICE   01-OCT-2005, B - REMOVED FROM SITE   08-SEP-2005, B - REMOVED FROM SITE   08-SEP-2005</i>				
<a href="#">225</a>	LST	ADAMO DRIVE INC	1901 E ADAMO DR TAMPA FL 33605-5244	WNW	0.00 / 0.00	5	<a href="#">2134</a>
			<i>Facility ID   Facility Status: 8625191   OPEN Cleanup Required: R - CLEANUP REQUIRED</i>				
<a href="#">225</a>	DWM CONTAM	ADAMO DRIVE INC	1901 E ADAMO DR TAMPA FL	WNW	0.00 / 0.00	5	<a href="#">2138</a>
<a href="#">225</a>	STCS	ADAMO DRIVE INC	1901 E ADAMO DR TAMPA FL 33605	WNW	0.00 / 0.00	5	<a href="#">2138</a>
			<i>Facility ID   Fac Stat(OpenData): 8625191   OPEN</i>				
<a href="#">226</a>	DWM CONTAM	FDOT - CROSSTOWN EXPRESSWAY	933-1039 N 20th St Tampa FL	W	0.00 / 0.00	-3	<a href="#">2142</a>
<a href="#">226</a>	ERIC	FDOT - CROSSTOWN EXPRESSWAY	933-1039 N 20th St Tampa FL 33605	W	0.00 / 0.00	-3	<a href="#">2143</a>
<a href="#">227</a>	MRDS	TAMPA CARGIL INC.	HILLSBOROUGH COUNTY TAMPA FL 33605	W	0.00 / 0.00	-5	<a href="#">2144</a>
			<i>Dep ID: 10119362</i>				
<a href="#">228</a>	WELL SURVEILLANCE	CITGO	1909 ADAMO DR TAMPA FL 33605	WNW	0.00 / 0.00	5	<a href="#">2144</a>
<a href="#">229</a>	LST	SUN BANK PROPERTY	605 N 19TH ST TAMPA FL 33605-6009	W	0.00 / 0.00	-5	<a href="#">2144</a>
			<i>Facility ID   Facility Status: 8625122   CLOSED Cleanup Required: R - CLEANUP REQUIRED</i>				
<a href="#">229</a>	UST	SUN BANK PROPERTY	605 N 19TH ST TAMPA FL 33605	W	0.00 / 0.00	-5	<a href="#">2148</a>
			<i>Facility ID   Facility Status: 8625122   CLOSED Tank Status   Status Date: B - REMOVED FROM SITE   31-DEC-1992, B - REMOVED FROM SITE   31-DEC-1992, B - REMOVED FROM SITE   31-DEC-1992, B - REMOVED FROM SITE   , B - REMOVED FROM SITE   , B - REMOVED FROM SITE  </i>				
<a href="#">229</a>	STCS	SUN BANK PROPERTY	605 N 19TH ST TAMPA FL 33605	W	0.00 / 0.00	-5	<a href="#">2149</a>
			<i>Facility ID   Fac Stat(OpenData): 8625122   CLOSED</i>				
<a href="#">229</a>	DWM CONTAM	SUN BANK PROPERTY	605 N 19TH ST TAMPA FL	W	0.00 / 0.00	-5	<a href="#">2152</a>
<a href="#">230</a>	FINDS/FRS	ENVIROTEK	608 N 19TH ST TAMPA FL 336056007	W	0.00 / 0.00	-4	<a href="#">2153</a>
			<i>Registry ID: 110031397888</i>				
<a href="#">230</a>	RCRA VSQG	WHITE CAP LTD CM121	608 N 19TH ST TAMPA FL 33605-6007	W	0.00 / 0.00	-4	<a href="#">2154</a>
			<i>EPA Handler ID: FLR000129338</i>				

<b>Map Key</b>	<b>DB</b>	<b>Company/Site Name</b>	<b>Address</b>	<b>Direction</b>	<b>Distance (mi/ft)</b>	<b>Elev Diff (ft)</b>	<b>Page Number</b>
<a href="#">230</a>	TIER 2	White Cap - Tampa, FL (WC847)	608 N. 19th St. Tampa FL 33605	W	0.00 / 0.00	-4	<a href="#">2157</a>
<a href="#">231</a>	FINDS/FRS	IFLY	10654 PALM RIVER RD TAMPA FL 33619  <i>Registry ID: 110069221960</i>	ESE	0.00 / 0.00	16	<a href="#">2160</a>
<a href="#">232</a>	BROWNFIELD AREA	North Ybor Channel Brownfield Area	TAMPA FL	SE	0.00 / 0.00	0	<a href="#">2161</a>
<a href="#">233</a>	BROWNFIELDS	Channelside Holdings Site	1010 - 1026 North 19th Street TAMPA FL 33605	SE	0.00 / 0.00	0	<a href="#">2162</a>
<a href="#">234</a>	BROWNFIELD AREA	1010-1026 North 19th Street	TAMPA FL	SE	0.00 / 0.00	0	<a href="#">2162</a>
<a href="#">235</a>	VCP	CHANNELSIDE HOLDINGS (FORMER DEVOE & REYNOLDS)	1010-26 NORTH 19TH STREET - TAMPA FL 33605	W	0.00 / 0.00	-2	<a href="#">2162</a>
<a href="#">235</a>	FINDS/FRS	ICI PAINTS	1010-26 NORTH 19TH STREET TAMPA FL 33605-6012 <i>Registry ID: 110000364230</i>	W	0.00 / 0.00	-2	<a href="#">2163</a>
<a href="#">235</a>	WELL SURVEILLANCE	ICI PAINTS	1010-26 N 19 ST TAMPA FL 33605	W	0.00 / 0.00	-2	<a href="#">2164</a>
<a href="#">235</a>	WCRPS	CHANNELSIDE HOLDINGS (FORMER DEVOE & REYNOLDS)	1010-26 NORTH 19TH STREET TAMPA FL	W	0.00 / 0.00	-2	<a href="#">2164</a>
<a href="#">235</a>	DWM CONTAM	CHANNELSIDE HOLDINGS (FORMER DEVOE & REYNOLDS)	1010-26 NORTH 19TH STREET TAMPA FL	W	0.00 / 0.00	-2	<a href="#">2165</a>
<a href="#">235</a>	TRIS	ICI PAINTS	1010-26 N 19TH ST TAMPA FL 33605	W	0.00 / 0.00	-2	<a href="#">2165</a>
<a href="#">235</a>	DELISTED WCP	CHANNELSIDE HOLDINGS (FORMER DEVOE & REYNOLDS)	1010-26 NORTH 19TH STREET TAMPA FL 33605	W	0.00 / 0.00	-2	<a href="#">2185</a>
<a href="#">235</a>	ERIC	Channelside Holdings LLC	1010-26 NORTH 19TH STREET TAMPA FL 33605	W	0.00 / 0.00	-2	<a href="#">2186</a>
<a href="#">235</a>	AFS	ICI PAINTS - TAMPA	1010-26 N. 19TH STREET TAMPA FL 33605	W	0.00 / 0.00	-2	<a href="#">2187</a>

Map Key	DB	Company/Site Name	Address	Direction	Distance (mi/ft)	Elev Diff (ft)	Page Number
<a href="#">235</a>	VCP	CHANNELSIDE HOLDINGS (FORMER DEVOE & REYNOLDS)	1010-26 NORTH 19TH STREET - TAMPA FL 33605	W	0.00 / 0.00	-2	<a href="#">2188</a>
<a href="#">236</a>	AST	DALE PATTEN PLAZA-CROSSTOWN EXPRSSWY-FDOT	78TH ST S TAMPA FL 33619	WNW	0.00 / 0.00	6	<a href="#">2188</a>
			<i>Facility ID   Facility Status: 8736812   OPEN Tank Status   Status Date: U - IN SERVICE   01-JUN-2005</i>				
<a href="#">236</a>	UST	DALE PATTEN PLAZA-CROSSTOWN EXPRSSWY-FDOT	78TH ST S TAMPA FL 33619	WNW	0.00 / 0.00	6	<a href="#">2190</a>
			<i>Facility ID   Facility Status: 8736812   OPEN Tank Status   Status Date: D - DELETED-DATA ERROR   30-AUG-1994, D - DELETED-DATA ERROR   29-AUG-1994, B - REMOVED FROM SITE   01-MAY-1999</i>				
<a href="#">237</a>	RCRA NON GEN	CHANNELSIDE HOLDINGS LLC	1026 N 19TH ST TAMPA FL 33605-6012	WNW	0.00 / 0.00	0	<a href="#">2191</a>
			<i>EPA Handler ID: FLD092715051</i>				
<a href="#">237</a>	LST	ICI PAINTS	1026 N 19TH ST TAMPA FL 33605	WNW	0.00 / 0.00	0	<a href="#">2196</a>
			<i>Facility ID   Facility Status: 9102845   OPEN Cleanup Required: R - CLEANUP REQUIRED</i>				
<a href="#">237</a>	DWM CONTAM	ICI PAINTS	1026 N 19TH ST TAMPA FL	WNW	0.00 / 0.00	0	<a href="#">2205</a>
<a href="#">237</a>	AST	ICI PAINTS	1026 N 19TH ST TAMPA FL 33605	WNW	0.00 / 0.00	0	<a href="#">2206</a>
			<i>Facility ID   Facility Status: 9102845   OPEN Tank Status   Status Date: U - IN SERVICE   , U - IN SERVICE   , U - IN SERVICE   , B - REMOVED FROM SITE   01-NOV-1998, B - REMOVED FROM SITE   01-NOV-1998, U - IN SERVICE   , U - IN SERVICE   , U - IN SERVICE   , B - REMOVED FROM SITE   01-NOV-1998, T - OUT OF SERVICE   30-JUN-1984, B - REMOVED FROM SITE   01-NOV-1998, U - IN SERVICE   , U - IN SERVICE   , B - REMOVED FROM SITE   01-NOV-1998, T - OUT OF SERVICE   30-JUN-1978, T - OUT OF SERVICE   30-JUN-1984, T - OUT OF SERVICE   30-JUN-1984, U - IN SERVICE   , B - REMOVED FROM SITE   01-NOV-1998, U - IN SERVICE   , U - IN SERVICE   , B - REMOVED FROM SITE   01-NOV-1998, T - OUT OF SERVICE   30-JUN-1984, B - REMOVED FROM SITE   01-NOV-1998, U - IN SERVICE   , U - IN SERVICE   , U - IN SERVICE   , U - IN SERVICE   , U - IN SERVICE   , U - IN SERVICE   , T - OUT OF SERVICE   30-JUN-1984, T - OUT OF SERVICE   30-JUN-1984, U - IN SERVICE   , U - IN SERVICE   , B - REMOVED FROM SITE   01-NOV-1998, T - OUT OF SERVICE   30-JUN-1987, B - REMOVED FROM SITE   01-NOV-1998, T - OUT OF SERVICE   30-JUN-1978</i>				
<a href="#">237</a>	STCS	ICI PAINTS	1026 N 19TH ST TAMPA FL 33605	WNW	0.00 / 0.00	0	<a href="#">2213</a>
			<i>Facility ID   Fac Stat(OpenData): 9102845   OPEN</i>				
<a href="#">238</a>	RCRA NON GEN	AQUA CLEAN ENVIRONMENTAL TAMPA PLANT	1008 N 19TH ST TAMPA FL 33605-0000	WNW	0.00 / 0.00	1	<a href="#">2226</a>
			<i>EPA Handler ID: FLR000193466</i>				
<a href="#">238</a>	FINDS/FRS	AQUA CLEAN ENVIRONMENTAL TAMPA PLANT	1008 N 19TH ST TAMPA FL 33605-0000	WNW	0.00 / 0.00	1	<a href="#">2228</a>
			<i>Registry ID: 110046392578</i>				
<a href="#">238</a>	SEMS ARCHIVE	DEVOE AND RAYNOLDS CO.,INC.	1010 NORTH 19TH STREET TAMPA FL 33622	WNW	0.00 / 0.00	1	<a href="#">2229</a>
			<i>EPA ID: FLD092715051</i>				

Map Key	DB	Company/Site Name	Address	Direction	Distance (mi/ft)	Elev Diff (ft)	Page Number
<a href="#">239</a>	LST	ICI PAINTS	1010-26 19TH ST *** USE #9102845 *** TAMPA FL 33605 <i>Facility ID   Facility Status: 9103447   CLOSED</i> <i>Cleanup Required: N - NO CLEANUP REQUIRED</i>	W	0.00 / 0.00	-3	<a href="#">2230</a>
<a href="#">239</a>	STCS	ICI PAINTS	1010-26 19TH ST TAMPA FL 33605 <i>Facility ID   Fac Stat(OpenData): 9103447   CLOSED</i>	W	0.00 / 0.00	-3	<a href="#">2232</a>
<a href="#">239</a>	DWM CONTAM	ICI PAINTS	1010-26 19TH ST TAMPA FL	W	0.00 / 0.00	-3	<a href="#">2234</a>
<a href="#">240</a>	ERNS		1919 PENNY ST TAMPA FL <i>NRC Report No: 899848</i>	WNW	0.00 / 0.00	2	<a href="#">2235</a>
<a href="#">241</a>	CERCLIS	DEVOE AND RAYNOLDS CO.,INC.	1010 NORTH 19TH STREET TAMPA FL 33622 <i>Site EPA ID: FLD092715051</i>	WNW	0.00 / 0.00	2	<a href="#">2237</a>
<a href="#">241</a>	CERCLIS NFRAP	DEVOE AND RAYNOLDS CO.,INC.	1010 NORTH 19TH STREET TAMPA FL 33622 <i>Site EPA ID: FLD092715051</i>	WNW	0.00 / 0.00	2	<a href="#">2239</a>
<a href="#">242</a>	VCP	SPICOLA HARDWARE, 21ST STREET (COT LF #33)	N. 19TH STREET & CROSSTOWN EXPWY - TAMPA FL -	WNW	0.00 / 0.00	4	<a href="#">2241</a>
<a href="#">242</a>	WCRPS	SPICOLA HARDWARE, 21ST STREET (COT LF #33)	N. 19TH STREET & CROSSTOWN EXPWY TAMPA FL	WNW	0.00 / 0.00	4	<a href="#">2241</a>
<a href="#">242</a>	DWM CONTAM	SPICOLA HARDWARE, 21ST STREET (COT LF #33)	N. 19TH STREET & CROSSTOWN EXPWY TAMPA FL	WNW	0.00 / 0.00	4	<a href="#">2242</a>
<a href="#">242</a>	CLEANUP DEP	SPICOLA HARDWARE, 21ST STREET (COT LF #33)	N. 19TH STREET & CROSSTOWN EXPWY TAMPA FL -	WNW	0.00 / 0.00	4	<a href="#">2243</a>
<a href="#">243</a>	FINDS/FRS	CROSSROADS TOWN CENTER	BRANDON FL 33508 <i>Registry ID: 110035637380</i>	ESE	0.00 / 0.00	19	<a href="#">2243</a>
<a href="#">244</a>	SPILLS		Adamo Drive and 19th Street North Tampa FL <i>Incident No   Incident Date: 42980   02/13/2010</i>	WNW	0.00 / 0.00	4	<a href="#">2244</a>
<a href="#">244</a>	FINDS/FRS	19TH ST WATER MAIN IMPROVEMENT	19TH ST & ADAMO DR TAMPA FL 33605 <i>Registry ID: 110038333112</i>	WNW	0.00 / 0.00	4	<a href="#">2245</a>
<a href="#">244</a>	HMIRS		19TH ST & ADAMO DR. TAMPA FL	WNW	0.00 / 0.00	4	<a href="#">2245</a>

<b>Map Key</b>	<b>DB</b>	<b>Company/Site Name</b>	<b>Address</b>	<b>Direction</b>	<b>Distance (mi/ft)</b>	<b>Elev Diff (ft)</b>	<b>Page Number</b>
<a href="#">244</a>	HMIRS		19TH ST & ADAMO DR. TAMPA FL	WNW	0.00 / 0.00	4	<a href="#">2248</a>
<a href="#">245</a>	ERNS		19TH STREET AND 2ND AVE TAMPA FL <i>NRC Report No: 492813</i>	WNW	0.00 / 0.00	9	<a href="#">2250</a>
<a href="#">246</a>	PRP	VENTO OIL COMPANY	1302 N. 19TH STREET 3RD FLOOR TAMPA FL 33605 <i>Site EPA ID: FLD004091807</i>	WNW	0.00 / 0.00	10	<a href="#">2252</a>
<a href="#">247</a>	TIER 2	J H Williams Oil Co,- Penny St. Plant	1700 Penny St. Tampa FL 33605	WNW	0.00 / 0.00	-4	<a href="#">2252</a>
<a href="#">248</a>	ERNS		1616 PENNY STREET TAMPA FL 33605 <i>NRC Report No: 593108</i>	WNW	0.00 / 0.00	-5	<a href="#">2253</a>
<a href="#">248</a>	ERNS		1616 PENNY STREET TAMPA FL 33605 <i>NRC Report No: 955033</i>	WNW	0.00 / 0.00	-5	<a href="#">2255</a>
<a href="#">248</a>	ERNS		1616 PENNY STREET TAMPA FL 33605 <i>NRC Report No: 975619</i>	WNW	0.00 / 0.00	-5	<a href="#">2258</a>
<a href="#">248</a>	ERNS		1616 PENNY STREET YBOR CHANNEL TAMPA FL 33605 <i>NRC Report No: 922794</i>	WNW	0.00 / 0.00	-5	<a href="#">2260</a>
<a href="#">248</a>	ERNS		1616 PENNY STREET TAMPA FL 33605 <i>NRC Report No: 831315</i>	WNW	0.00 / 0.00	-5	<a href="#">2263</a>
<a href="#">248</a>	ERNS		1616 PENNY STREET TAMPA FL 33605 <i>NRC Report No: 773067</i>	WNW	0.00 / 0.00	-5	<a href="#">2265</a>
<a href="#">248</a>	ERNS		1616 PENY ST TAMPA FL <i>NRC Report No: 743767</i>	WNW	0.00 / 0.00	-5	<a href="#">2267</a>
<a href="#">248</a>	ERNS		1616 PENNY STREET TAMPA FL 33605 <i>NRC Report No: 491743</i>	WNW	0.00 / 0.00	-5	<a href="#">2270</a>
<a href="#">248</a>	ERNS		1616 PENNY ST TAMPA FL <i>NRC Report No: 572263</i>	WNW	0.00 / 0.00	-5	<a href="#">2272</a>
<a href="#">248</a>	ERNS		1616 PENNY STREET TAMPA FL <i>NRC Report No: 708899</i>	WNW	0.00 / 0.00	-5	<a href="#">2275</a>



Map Key	DB	Company/Site Name	Address	Direction	Distance (mi/ft)	Elev Diff (ft)	Page Number
<a href="#">248</a>	ERNS		1616 PENNY STREET TAMPA FL 33605 <i>NRC Report No: 812791</i>	WNW	0.00 / 0.00	-5	<a href="#">2277</a>
<a href="#">248</a>	ERNS		1616 PENNY STREET YBOR CHANNEL TAMPA FL 33605 <i>NRC Report No: 953832</i>	WNW	0.00 / 0.00	-5	<a href="#">2279</a>
<a href="#">248</a>	ERNS		1616 PENNEY ST TAMPA FL <i>NRC Report No: 766459</i>	WNW	0.00 / 0.00	-5	<a href="#">2282</a>
<a href="#">248</a>	ERNS		1616 PENNY STREET TAMPA FL 33605 <i>NRC Report No: 443470</i>	WNW	0.00 / 0.00	-5	<a href="#">2284</a>
<a href="#">248</a>	RCRA LQG	INTERNATIONAL SHIP REPAIR	1616 PENNY ST TAMPA FL 33605-6058 <i>EPA Handler ID: FL0000014555</i>	WNW	0.00 / 0.00	-5	<a href="#">2286</a>
<a href="#">248</a>	RCRA VSQG	MARTIN GAS C - O INTERNATIONAL SHIP	1616 PENNY ST TAMPA FL 33605-6058 <i>EPA Handler ID: FLT040074254</i>	WNW	0.00 / 0.00	-5	<a href="#">2340</a>
<a href="#">248</a>	RCRA VSQG	INTERNATIONAL SHIP REPAIR & MARINE	1616 PENNY ST TAMPA FL 33605-6058 <i>EPA Handler ID: FLTMP9203576</i>	WNW	0.00 / 0.00	-5	<a href="#">2341</a>
<a href="#">248</a>	SPILLS		1616 Penny Street (Ybor Channel) TAMPA FL <i>Incident No   Incident Date: 44186   09/13/2010</i>	WNW	0.00 / 0.00	-5	<a href="#">2342</a>
<a href="#">248</a>	SPILLS		1616 Penny St TAMPA FL <i>Incident No   Incident Date: 42542   11/06/2009</i>	WNW	0.00 / 0.00	-5	<a href="#">2343</a>
<a href="#">248</a>	SPILLS		1616 Penny Street - International Ship Repair TAMPA FL <i>Incident No   Incident Date: 37049   04/04/2007</i>	WNW	0.00 / 0.00	-5	<a href="#">2343</a>
<a href="#">248</a>	SPILLS		1616 Penny Street TAMPA FL <i>Incident No   Incident Date: 34989   12/24/2003</i>	WNW	0.00 / 0.00	-5	<a href="#">2343</a>
<a href="#">248</a>	SPILLS		1616 Penny Street TAMPA FL <i>Incident No   Incident Date: 6923   09/27/2006</i>	WNW	0.00 / 0.00	-5	<a href="#">2344</a>
<a href="#">248</a>	FINDS/FRS	MARTIN GAS C - O INTERNATIONAL SHIP	1616 PENNY ST TAMPA FL 336056058 <i>Registry ID: 110035529149</i>	WNW	0.00 / 0.00	-5	<a href="#">2344</a>
<a href="#">248</a>	FINDS/FRS	INTERNATIONAL SHIP REPAIR & MARINE	1616 PENNY STREET TAMPA FL 33605-6058 <i>Registry ID: 110010116070</i>	WNW	0.00 / 0.00	-5	<a href="#">2345</a>

Map Key	DB	Company/Site Name	Address	Direction	Distance (mi/ft)	Elev Diff (ft)	Page Number
<a href="#">248</a>	SPILLS		1616 Penny Street TAMPA FL <i>Incident No   Incident Date: 51570   09/08/2014</i>	WNW	0.00 / 0.00	-5	<a href="#">2346</a>
<a href="#">248</a>	ERNS		1616 PENNY STREET TAMPA FL 33605 <i>NRC Report No: 1094731</i>	WNW	0.00 / 0.00	-5	<a href="#">2346</a>
<a href="#">248</a>	ERNS		1616 PENNY ST TAMPA FL <i>NRC Report No: 1110488</i>	WNW	0.00 / 0.00	-5	<a href="#">2348</a>
<a href="#">248</a>	ERNS		1616 PENNY STREET TAMPA FL 33605 <i>NRC Report No: 1110489</i>	WNW	0.00 / 0.00	-5	<a href="#">2351</a>
<a href="#">248</a>	SPILLS		1616 Penny Street at International Ship Repair, Inc. TAMPA FL <i>Incident No   Incident Date: 54112   11/17/2015 11:23:00 PM Incident Status: Closed</i>	WNW	0.00 / 0.00	-5	<a href="#">2353</a>
<a href="#">248</a>	ICIS	INTERNATIONAL SHIP REPAIR	1616 PENNY STREET TAMPA FL 33605 <i>Registry ID: 110010116070</i>	WNW	0.00 / 0.00	-5	<a href="#">2353</a>
<a href="#">248</a>	ICIS	INTERNATIONAL SHIP REPAIR & MARINE	1616 PENNY STREET TAMPA FL 33605-6058 <i>Registry ID: 110010116070</i>	WNW	0.00 / 0.00	-5	<a href="#">2353</a>
<a href="#">248</a>	ICIS	INTERNATIONAL SHIP REPAIR & MARINE SERV.	1616 PENNY STREET TAMPA FL 33605 <i>Registry ID: 110010116070</i>	WNW	0.00 / 0.00	-5	<a href="#">2354</a>
<a href="#">248</a>	ICIS	INTERNATIONAL SHIP REPAIR & MARINE SERV.	1616 PENNY STREET TAMPA FL 33605 <i>Registry ID: 110010116070</i>	WNW	0.00 / 0.00	-5	<a href="#">2354</a>
<a href="#">248</a>	ERNS		1616 PENNY ST INTERNATIONAL SHIP REPAIR TAMPA FL 33605 <i>NRC Report No: 1142495</i>	WNW	0.00 / 0.00	-5	<a href="#">2355</a>
<a href="#">248</a>	ERNS		ISR SHIPYARD 1616 PINNEY ST TAMPA FL <i>NRC Report No: 1149936</i>	WNW	0.00 / 0.00	-5	<a href="#">2357</a>
<a href="#">248</a>	ERNS		1616 PENNY STREET TAMPA FL 33605 <i>NRC Report No: 1160904</i>	WNW	0.00 / 0.00	-5	<a href="#">2359</a>
<a href="#">248</a>	PRP	INTERNATIONAL SHIP REPAIR	1616 PENNY STREET TAMPA FL 33605 <i>Site EPA ID: FLD004091807</i>	WNW	0.00 / 0.00	-5	<a href="#">2362</a>
<a href="#">248</a>	SPILLS		1616 Penny Street TAMPA FL <i>Incident No   Incident Date: 59676   12/28/2017 11:00:00 PM Incident Status: Closed, Closed, Closed, Closed, Closed, Closed, Closed, Closed, Closed, Closed, Closed, Closed, Closed, Closed, Closed</i>	WNW	0.00 / 0.00	-5	<a href="#">2362</a>

Map Key	DB	Company/Site Name	Address	Direction	Distance (mi/ft)	Elev Diff (ft)	Page Number
<a href="#">248</a>	WCRPS	INTERNATIONAL SHIP REPAIR & MARINE SERVICES, INC.	1616 PENNY STREET TAMPA FL	WNW	0.00 / 0.00	-5	<a href="#">2365</a>
<a href="#">248</a>	WCRPS	INTERNATIONAL SHIP REPAIR & MARINE SERVICES, INC.	1616 PENNY STREET TAMPA FL	WNW	0.00 / 0.00	-5	<a href="#">2366</a>
<a href="#">248</a>	SPILLS		1616 Penny Street TAMPA FL	WNW	0.00 / 0.00	-5	<a href="#">2367</a>
			<i>Incident No   Incident Date: 60821   6/1/2018 10:00:00 AM</i>				
			<i>Incident Status: Closed, Closed, Closed, Closed, Closed, Closed, Closed, Closed, Closed, Closed</i>				
<a href="#">248</a>	TIER 2	INTERNATIONAL SHIP REPAIR AND MARINE SERVICES	1616 PENNY STREET TAMPA FL 33605	WNW	0.00 / 0.00	-5	<a href="#">2369</a>
<a href="#">248</a>	FINDS/FRS	ANCHOR SANDBLASTING & PAINTING, INC.	1616 PENNY ST. TAMPA FL 33605	WNW	0.00 / 0.00	-5	<a href="#">2375</a>
			<i>Registry ID: 110070335906</i>				
<a href="#">248</a>	ERNS		1616 PENNY ST. TAMPA FL 33605	WNW	0.00 / 0.00	-5	<a href="#">2376</a>
			<i>NRC Report No: 1200719</i>				
<a href="#">248</a>	ERNS		1616 PENNY ST TAMPA FL	WNW	0.00 / 0.00	-5	<a href="#">2379</a>
			<i>NRC Report No: 1213897</i>				
<a href="#">248</a>	DWM CONTAM	INTERNATIONAL SHIP REPAIR & MARINE SERVICES, INC.	1616 PENNY STREET TAMPA FL	WNW	0.00 / 0.00	-5	<a href="#">2381</a>
<a href="#">248</a>	SPILLS		1616 Penny Street TAMPA FL	WNW	0.00 / 0.00	-5	<a href="#">2382</a>
			<i>Incident No   Incident Date: 64691   11/18/2019 10:30:00 AM</i>				
			<i>Incident Status: Saved</i>				
<a href="#">248</a>	TRIS	INTERNATIONAL SHIP REPAIR & MARINE SERVICES INC	1616 PENNY ST TAMPA FL 33605	WNW	0.00 / 0.00	-5	<a href="#">2382</a>
<a href="#">248</a>	FINDS/FRS	INTERNATIONAL SHIP REPAIR & MARINE SERV	1616 PENNY ST TAMPA FL 33605	WNW	0.00 / 0.00	-5	<a href="#">2446</a>
			<i>Registry ID: 110070790444</i>				
<a href="#">248</a>	ERNS		1616 PENNY ST. TAMPA FL	WNW	0.00 / 0.00	-5	<a href="#">2447</a>
			<i>NRC Report No: 1265399</i>				
<a href="#">248</a>	ERNS		1616 PENNY STREET TAMPA FL 33605	WNW	0.00 / 0.00	-5	<a href="#">2450</a>
			<i>NRC Report No: 1264226</i>				

Map Key	DB	Company/Site Name	Address	Direction	Distance (mi/ft)	Elev Diff (ft)	Page Number	
<a href="#">248</a>	DELISTED WCP	INTERNATIONAL SHIP REPAIR & MARINE SERVICES, INC.	1616 PENNY STREET TAMPA FL 33605	WNW	0.00 / 0.00	-5	<a href="#">2452</a>	
<a href="#">248</a>	ERIC	International Ship Repair	1616 PENNY STREET TAMPA FL 33608	WNW	0.00 / 0.00	-5	<a href="#">2453</a>	
<a href="#">248</a>	ERIC	International Ship Repair	1616 PENNY STREET TAMPA FL 33605	WNW	0.00 / 0.00	-5	<a href="#">2454</a>	
<a href="#">248</a>	DWM CONTAM	INTERNATIONAL SHIP REPAIR & MARINE SERVICES, INC.	1616 PENNY STREET TAMPA FL	WNW	0.00 / 0.00	-5	<a href="#">2455</a>	
<a href="#">248</a>	STCS	INTERNATIONAL SHIP REPAIR	1616 PENNY ST TAMPA FL 33605	WNW	0.00 / 0.00	-5	<a href="#">2455</a>	
			<i>Facility ID   Fac Stat(OpenData): 9802428   CLOSED</i>					
<a href="#">248</a>	AFS	INTERNATIONAL SHIP REPAIR & MARINE SERV.	1616 PENNY STREET TAMPA FL 33605	WNW	0.00 / 0.00	-5	<a href="#">2457</a>	
<a href="#">248</a>	SPILLS		1616 Penny Street Tampa FL	WNW	0.00 / 0.00	-5	<a href="#">2522</a>	
			<i>Incident No   Incident Date: 68971   4/22/2022 6:40:00 AM</i>					
			<i>Incident Status: Closed, Closed</i>					
<a href="#">249</a>	ERNS		1616 EAST PENNY ST TAMPA FL	WNW	0.00 / 0.00	-5	<a href="#">2522</a>	
			<i>NRC Report No: 391500</i>					
<a href="#">249</a>	SPILLS		adj. to 1616 Penny St. TAMPA FL	WNW	0.00 / 0.00	-5	<a href="#">2525</a>	
			<i>Incident No   Incident Date: 44265   09/24/2010</i>					
<a href="#">249</a>	SPILLS		1616 Penney Street TAMPA FL	WNW	0.00 / 0.00	-5	<a href="#">2525</a>	
			<i>Incident No   Incident Date: 25079   12/09/2004</i>					
<a href="#">249</a>	SPILLS		Stormwater outlet at 1616 Penny Street TAMPA FL	WNW	0.00 / 0.00	-5	<a href="#">2526</a>	
			<i>Incident No   Incident Date: 35754   09/20/2005</i>					
<a href="#">250</a>	SPILLS		Causeway Boulevard, Near I-75 Overpass BRANDON FL	ESE	0.00 / 0.00	23	<a href="#">2526</a>	
			<i>Incident No   Incident Date: 12450   09/19/2001</i>					
<a href="#">251</a>	WELL SURVEILLANCE	17TH ST SITE--TAMPA EXPRESSWAY AUTHORITY	17TH ST AND PENNY ST TAMPA FL 33605	WNW	0.00 / 0.00	-5	<a href="#">2526</a>	
<a href="#">251</a>	UST	J H WILLIAMS OIL CO-BULK LUBE FACILITY	PENNY ST & 17TH ST TAMPA FL 33605	WNW	0.00 / 0.00	-5	<a href="#">2527</a>	
			<i>Facility ID   Facility Status: 9045969   OPEN</i>					
			<i>Tank Status   Status Date: Z - NONREG DE-MIMIMUS   09-SEP-2013</i>					

Map Key	DB	Company/Site Name	Address	Direction	Distance (mi/ft)	Elev Diff (ft)	Page Number
<a href="#">251</a>	AST	J H WILLIAMS OIL CO-BULK LUBE FACILITY	PENNY ST & 17TH ST TAMPA FL 33605	WNW	0.00 / 0.00	-5	<a href="#">2527</a>
<i>Facility ID   Facility Status: 9045969   OPEN            Tank Status   Status Date: U - IN SERVICE   , U - IN SERVICE   , U - IN SERVICE   01-JUL-2004, U - IN SERVICE   01-JUL-2004, U - IN SERVICE   , U - IN SERVICE   , U - IN SERVICE   01-JUL-2004, U - IN SERVICE   01-JUL-2004, U - IN SERVICE   , U - IN SERVICE  </i>							
<a href="#">251</a>	STCS	J H WILLIAMS OIL CO-BULK LUBE FACILITY	PENNY ST & 17TH ST TAMPA FL 33605	WNW	0.00 / 0.00	-5	<a href="#">2529</a>
<i>Facility ID   Fac Stat(OpenData): 9045969   OPEN</i>							
<a href="#">252</a>	STCS	INTERNATIONAL SHIP REPAIR & MARINE 2006-4C-6703	PORT TAMPA HESS TERMINAL TAMPA FL 33605	WNW	0.00 / 0.00	-5	<a href="#">2534</a>
<i>Facility ID   Fac Stat(OpenData): 9808490   CLOSED</i>							
<a href="#">253</a>	LST	INTERNATIONAL SHIP REPAIR & MARINE 2006-4C-6703	PORT TAMPA HESS TERMINAL TAMPA FL 33605	WNW	0.00 / 0.00	-5	<a href="#">2536</a>
<i>Facility ID   Facility Status: 9808490   CLOSED            Cleanup Required: R - CLEANUP REQUIRED</i>							
<a href="#">254</a>	VCP	INTERNATIONAL SHIP	PENNY STREET - TAMPA FL -	W	0.00 / 0.00	-6	<a href="#">2539</a>
<a href="#">255</a>	ERIC	International Ship Repair	PENNY STREET TAMPA FL	W	0.00 / 0.00	-6	<a href="#">2540</a>
<a href="#">256</a>	WCRPS	INTERNATIONAL SHIP	PENNY STREET TAMPA FL	W	0.00 / 0.00	-6	<a href="#">2540</a>
<a href="#">256</a>	DELISTED WCP	INTERNATIONAL SHIP	PENNY STREET TAMPA FL	W	0.00 / 0.00	-6	<a href="#">2541</a>
<a href="#">257</a>	PRP	ASBESTOS REMOVAL AND HAZARDS CONTROL, INC.	1620 EAST ADAMO DRIVE TAMPA FL 33605	WNW	0.00 / 0.00	-1	<a href="#">2542</a>
<i>Site EPA ID: SCD980558043</i>							
<a href="#">258</a>	AFS	FABRICATED PRODUCTS OF TAMPA, INC.	1700 2ND AVENUE EAST TAMPA FL 33605	WNW	0.00 / 0.00	-2	<a href="#">2542</a>
<a href="#">259</a>	FINDS/FRS	FABRICATED PRODUCTS OF TAMPA, INC.	1700 2ND AVENUE EAST TAMPA FL 33605-5104	WNW	0.00 / 0.00	-2	<a href="#">2547</a>
<i>Registry ID: 110001738246</i>							
<a href="#">259</a>	ICIS	FABRICATED PRODUCTS OF TAMPA, INC.	1700 2ND AVENUE EAST TAMPA FL 33605	WNW	0.00 / 0.00	-2	<a href="#">2548</a>
<i>Registry ID: 110001738246</i>							
<a href="#">260</a>	AST	KIMMINS CONTRACTING CORP	1617 E 2ND AVE TAMPA FL 33605	WNW	0.00 / 0.00	-2	<a href="#">2548</a>
<i>Facility ID   Facility Status: 8628039   OPEN            Tank Status   Status Date: U - IN SERVICE   , U - IN SERVICE   01-JUN-1998, B - REMOVED FROM SITE   01-AUG-2005, U - IN SERVICE   01-JUN-1998, U - IN SERVICE   01-JUN-1998, B - REMOVED FROM SITE   01-AUG-2005, U - IN SERVICE   01-MAY-1996</i>							

Map Key	DB	Company/Site Name	Address	Direction	Distance (mi/ft)	Elev Diff (ft)	Page Number	
<a href="#">260</a>	LST	KIMMINS CONTRACTING CORP	1617 E 2ND AVE TAMPA FL 33605-5102	WNW	0.00 / 0.00	-2	<a href="#">2552</a>	
			<i>Facility ID   Facility Status: 8628039   OPEN</i> <i>Cleanup Required: R - CLEANUP REQUIRED, R - CLEANUP REQUIRED, R - CLEANUP REQUIRED</i>					
<a href="#">260</a>	DWM CONTAM	KIMMINS CONTRACTING CORP	1617 E 2ND AVE TAMPA FL	WNW	0.00 / 0.00	-2	<a href="#">2562</a>	
<a href="#">260</a>	UST	KIMMINS CONTRACTING CORP	1617 E 2ND AVE TAMPA FL 33605	WNW	0.00 / 0.00	-2	<a href="#">2563</a>	
			<i>Facility ID   Facility Status: 8628039   OPEN</i> <i>Tank Status   Status Date: B - REMOVED FROM SITE   31-DEC-1992, B - REMOVED FROM SITE   31-DEC-1992, B - REMOVED FROM SITE   31-DEC-1992, B - REMOVED FROM SITE   31-DEC-1992</i>					
<a href="#">260</a>	STCS	KIMMINS CONTRACTING CORP	1617 E 2ND AVE TAMPA FL 33605	WNW	0.00 / 0.00	-2	<a href="#">2564</a>	
			<i>Facility ID   Fac Stat(OpenData): 8628039   OPEN</i>					
<a href="#">261</a>	WELL SURVEILLANCE	KIMMINS CONTRACTING CORP	1616 2ND AVE TAMPA FL 33605	WNW	0.00 / 0.00	-2	<a href="#">2569</a>	
<a href="#">262</a>	ERNS		10921 CAUSEWAY BLVD BRANDON FL 33511	ESE	0.00 / 0.00	34	<a href="#">2569</a>	
			<i>NRC Report No: 1316405</i>					
<a href="#">262</a>	ERNS		10921 CAUSEWAY BLVD BRANDON FL 33511	ESE	0.00 / 0.00	34	<a href="#">2572</a>	
			<i>NRC Report No: 1313147</i>					
<a href="#">262</a>	ERNS		10921 CAUSEWAY BLVD BRANDON FL 33511	ESE	0.00 / 0.00	34	<a href="#">2574</a>	
			<i>NRC Report No: 1318821</i>					
<a href="#">263</a>	RCRA NON GEN	KIMMINS CONTRACTING INC	1501 E 2ND AVE TAMPA FL 33605-5005	WNW	0.00 / 0.00	-3	<a href="#">2577</a>	
			<i>EPA Handler ID: FLD982094229</i>					
<a href="#">263</a>	FINDS/FRS	KIMMINS - 53RD ST PARCEL IMP	1501 E 2ND AVE TAMPA FL 336055005	WNW	0.00 / 0.00	-3	<a href="#">2580</a>	
			<i>Registry ID: 110037318015</i>					
<a href="#">263</a>	FINDS/FRS	KIMMINS - 53RD STREET PARCEL I	1501 E 2ND AVE TAMPA FL 33605	WNW	0.00 / 0.00	-3	<a href="#">2581</a>	
			<i>Registry ID: 110037464936</i>					
<a href="#">263</a>	TIER 2	KIMMINS CONTRACTING CORP - SHOP AND OFFICE	1501 EAST 2ND AVENUE TAMPA FL 33605-5005	WNW	0.00 / 0.00	-3	<a href="#">2582</a>	
<a href="#">264</a>	FINDS/FRS	KIMMINS CONTRACTING INC	1501 2ND AVE TAMPA FL 33605-5005	WNW	0.00 / 0.00	-3	<a href="#">2585</a>	
			<i>Registry ID: 110002559320</i>					
<a href="#">264</a>	PRP	KIMMINS CONTRACTING CORP	1501 2ND AVENUE TAMPA FL 33605	WNW	0.00 / 0.00	-3	<a href="#">2585</a>	
			<i>Site EPA ID: FLR000033514</i>					

Map Key	DB	Company/Site Name	Address	Direction	Distance (mi/ft)	Elev Diff (ft)	Page Number
<a href="#">265</a>	PRP	KIMMINS CONTRACTING CORP.	1501 SECOND AVENUE TAMPA FL 33605 <i>Site EPA ID: FLD004091807</i>	WNW	0.00 / 0.00	-2	<a href="#">2586</a>
<a href="#">266</a>	SWF/LF	KIMMINS CONTRACTING CORP.	1501 2ND AVENUE, E. TAMPA FL 33605	WNW	0.00 / 0.00	-3	<a href="#">2586</a>
<a href="#">267</a>	RCRA NON GEN	EMPIRE BODY SHOP INC	1302 N 15TH ST TAMPA FL 33605-5040 <i>EPA Handler ID: FLR000045617</i>	WNW	0.00 / 0.00	-3	<a href="#">2587</a>
<a href="#">267</a>	FINDS/FRS	EMPIRE BODY SHOP INC	1302 N 15TH ST TAMPA FL 336055040 <i>Registry ID: 110005650535</i>	WNW	0.00 / 0.00	-3	<a href="#">2589</a>
<a href="#">268</a>	RCRA NON GEN	PRODUCTION BLAST CONSULTANTS INC	610 E HARBOR ST TAMPA FL 33602-3140 <i>EPA Handler ID: FLD984215418</i>	W	0.00 / 0.00	-5	<a href="#">2590</a>
<a href="#">268</a>	FINDS/FRS	PRODUCTION BLAST CONSULTANTS INC	610 E HARBOR ST TAMPA FL 33602 <i>Registry ID: 110005609154</i>	W	0.00 / 0.00	-5	<a href="#">2601</a>
<a href="#">269</a>	RCRA NON GEN	DETSKO TERMINALS INC	739 N 14TH ST TAMPA FL 33602-3112 <i>EPA Handler ID: FLD040214710</i>	W	0.00 / 0.00	-3	<a href="#">2601</a>
<a href="#">269</a>	LST	DETSKO TERMINALS INC	739 N 14TH ST TAMPA FL 33602-3112 <i>Facility ID   Facility Status: 8625085   CLOSED Cleanup Required: R - CLEANUP REQUIRED</i>	W	0.00 / 0.00	-3	<a href="#">2603</a>
<a href="#">269</a>	FINDS/FRS	DETSKO TERMINALS INC	739 N 14TH ST TAMPA FL 336023112 <i>Registry ID: 110002530253</i>	W	0.00 / 0.00	-3	<a href="#">2606</a>
<a href="#">269</a>	UST	DETSKO TERMINALS INC	739 N 14TH ST TAMPA FL 33602 <i>Facility ID   Facility Status: 8625085   CLOSED Tank Status   Status Date: B - REMOVED FROM SITE   28-FEB-1992</i>	W	0.00 / 0.00	-3	<a href="#">2607</a>
<a href="#">269</a>	AST	DETSKO TERMINALS INC	739 N 14TH ST TAMPA FL 33602 <i>Facility ID   Facility Status: 8625085   CLOSED Tank Status   Status Date: B - REMOVED FROM SITE   31-AUG-1991</i>	W	0.00 / 0.00	-3	<a href="#">2607</a>
<a href="#">269</a>	STCS	DETSKO TERMINALS INC	739 N 14TH ST TAMPA FL 33602 <i>Facility ID   Fac Stat(OpenData): 8625085   CLOSED</i>	W	0.00 / 0.00	-3	<a href="#">2608</a>
<a href="#">269</a>	DWM CONTAM	DETSKO TERMINALS INC	739 N 14TH ST TAMPA FL	W	0.00 / 0.00	-3	<a href="#">2610</a>
<a href="#">270</a>	UST	SOWELL CORP	1405 E 2ND AVE TAMPA FL 33605 <i>Facility ID   Facility Status: 8625386   CLOSED Tank Status   Status Date: B - REMOVED FROM SITE   31-AUG-1988</i>	WNW	0.00 / 0.00	-2	<a href="#">2611</a>

Map Key	DB	Company/Site Name	Address	Direction	Distance (mi/ft)	Elev Diff (ft)	Page Number
<a href="#">270</a>	STCS	SOWELL CORP	1405 E 2ND AVE TAMPA FL 33605 <i>Facility ID   Fac Stat(OpenData): 8625386   CLOSED</i>	WNW	0.00 / 0.00	-2	<a href="#">2612</a>
<a href="#">271</a>	VCP	DETSKO TERMINAL, INC. (FORMER)	739 NORTH 14TH STREET - TAMPA FL 33602	WNW	0.00 / 0.00	-3	<a href="#">2613</a>
<a href="#">271</a>	WCRPS	DETSKO TERMINAL, INC. (FORMER)	739 NORTH 14TH STREET TAMPA FL	WNW	0.00 / 0.00	-3	<a href="#">2614</a>
<a href="#">271</a>	DWM CONTAM	DETSKO TERMINAL, INC. (FORMER)	739 NORTH 14TH STREET TAMPA FL	WNW	0.00 / 0.00	-3	<a href="#">2614</a>
<a href="#">271</a>	DELISTED WCP	DETSKO TERMINAL, INC. (FORMER)	739 NORTH 14TH STREET TAMPA FL 33602	WNW	0.00 / 0.00	-3	<a href="#">2615</a>
<a href="#">271</a>	ERIC	Detsco Terminals Inc	739 NORTH 14TH STREET TAMPA FL 33602	WNW	0.00 / 0.00	-3	<a href="#">2616</a>
<a href="#">271</a>	VCP	DETSKO TERMINAL, INC. (FORMER)	739 NORTH 14TH STREET - TAMPA FL 33602	WNW	0.00 / 0.00	-3	<a href="#">2617</a>
<a href="#">272</a>	FINDS/FRS	TOWN CENTER DAYCARE	UNKNOWN BRANDON FL 33511 <i>Registry ID: 110060354334</i>	ESE	0.00 / 0.00	17	<a href="#">2618</a>
<a href="#">273</a>	RCRA VSQG	ED MORSE CADILLAC BRANDON	11020 CAUSEWAY BLVD BRANDON FL 33511-1998 <i>EPA Handler ID: FLR000015081</i>	ESE	0.00 / 0.00	21	<a href="#">2618</a>
<a href="#">273</a>	FINDS/FRS	ED MORSE CADILLAC BRANDON	11020 CAUSEWAY BLVD BRANDON FL 335111998 <i>Registry ID: 110005634402</i>	ESE	0.00 / 0.00	21	<a href="#">2622</a>
<a href="#">274</a>	RCRA VSQG	S & S CRAFTSMAN	1307 E 2ND AVE TAMPA FL 33605-5001 <i>EPA Handler ID: FLTMP9304485</i>	WNW	0.00 / 0.00	0	<a href="#">2623</a>
<a href="#">274</a>	FINDS/FRS	S & S CRAFTSMAN	1307 E 2ND AVE TAMPA FL 336055001 <i>Registry ID: 110035635630</i>	WNW	0.00 / 0.00	0	<a href="#">2624</a>
<a href="#">274</a>	RCRA VSQG	TECO S&S CRAFTSMAN BUILDING	1307 E 2ND AVE TAMPA FL 33605-5001 <i>EPA Handler ID: FLT180087595</i>	WNW	0.00 / 0.00	0	<a href="#">2625</a>
<a href="#">274</a>	FINDS/FRS	TECO S&S CRAFTSMAN BUILDING	1307 E 2ND AVE TAMPA FL 33605-5001 <i>Registry ID: 110070245137</i>	WNW	0.00 / 0.00	0	<a href="#">2626</a>
<a href="#">275</a>	BROWNFIELD AREA	Grand Central at Kennedy Property Brownfield Area	TAMPA FL	SE	0.00 / 0.00	0	<a href="#">2626</a>



Map Key	DB	Company/Site Name	Address	Direction	Distance (mi/ft)	Elev Diff (ft)	Page Number
<a href="#">276</a>	LST	SCAGLIONE PROPERTY-ESTUARY SUBDIVISION	1304 CHANNELSIDE DR 704 N 13TH ST TAMPA FL 33602-3109 <i>Facility ID   Facility Status: 8942924   CLOSED</i> <i>Cleanup Required: R - CLEANUP REQUIRED</i>	W	0.00 / 0.00	-3	<a href="#">2627</a>
<a href="#">276</a>	DWM CONTAM	SCAGLIONE PROPERTY-ESTUARY SUBDIVISION	1304 CHANNELSIDE DR TAMPA FL <i>Facility ID: 8942924</i> <i>Facility Status: CLOSED</i>	W	0.00 / 0.00	-3	<a href="#">2630</a>
<a href="#">276</a>	UST	SCAGLIONE PROPERTY-ESTUARY SUBDIVISION	1304 CHANNELSIDE DR TAMPA FL 33602 <i>Facility ID   Facility Status: 8942924   CLOSED</i> <i>Tank Status   Status Date: B - REMOVED FROM SITE   28-FEB-1989, B - REMOVED FROM SITE   28-FEB-1989, B - REMOVED FROM SITE   28-FEB-1989, B - REMOVED FROM SITE   31-JUL-1989, B - REMOVED FROM SITE   31-JUL-1989, B - REMOVED FROM SITE   31-JUL-1989, B - REMOVED FROM SITE   28-FEB-1989, B - REMOVED FROM SITE   31-JUL-1989</i>	W	0.00 / 0.00	-3	<a href="#">2631</a>
<a href="#">276</a>	STCS	SCAGLIONE PROPERTY-ESTUARY SUBDIVISION	1304 CHANNELSIDE DR TAMPA FL 33602 <i>Facility ID   Fac Stat(OpenData): 8942924   CLOSED</i>	W	0.00 / 0.00	-3	<a href="#">2633</a>
<a href="#">276</a>	DWM CONTAM	SCAGLIONE PROPERTY-ESTUARY SUBDIVISION	1304 CHANNELSIDE DR TAMPA FL	W	0.00 / 0.00	-3	<a href="#">2636</a>
<a href="#">277</a>	RCRA VSQG	ED MORSE CADILLAC OF BRANDON	11024 CAUSEWAY BLVD BRANDON FL 33511-1998 <i>EPA Handler ID: FLR000015099</i>	ESE	0.00 / 0.00	21	<a href="#">2637</a>
<a href="#">277</a>	AST	ED MORSE CADILLAC FIAT	11024 CAUSEWAY BLVD BRANDON FL 33511 <i>Facility ID   Facility Status: 9401851   OPEN</i> <i>Tank Status   Status Date: U - IN SERVICE   01-JUL-1994</i>	ESE	0.00 / 0.00	21	<a href="#">2640</a>
<a href="#">277</a>	FINDS/FRS	ED MORSE CADILLAC OF BRANDON	11024 CAUSEWAY BLVD BRANDON FL 335111998 <i>Registry ID: 110005634411</i>	ESE	0.00 / 0.00	21	<a href="#">2642</a>
<a href="#">277</a>	TIER 2	ED MORSE AUTOMOTIVE - BRANDON CADILLAC	11024 CAUSEWAY BOULEVARD BRANDON FL 33511	ESE	0.00 / 0.00	21	<a href="#">2643</a>
<a href="#">277</a>	STCS	ED MORSE CADILLAC FIAT	11024 CAUSEWAY BLVD BRANDON FL 33511 <i>Facility ID   Fac Stat(OpenData): 9401851   OPEN</i>	ESE	0.00 / 0.00	21	<a href="#">2645</a>
<a href="#">278</a>	BROWNFIELD AREA	12th Street Operations Yard	TAMPA FL	SE	0.00 / 0.00	0	<a href="#">2647</a>
<a href="#">279</a>	BROWNFIELDS	12th Street Operations Yard	616 North 12th Street TAMPA FL 33602	SE	0.00 / 0.00	0	<a href="#">2647</a>
<a href="#">280</a>	INST	TAMPA CITY-12TH ST MAINT YD AKA/SEAPORT TOWN CTR	616 NORTH 12TH STREET TAMPA FL 33602	SE	0.00 / 0.00	0	<a href="#">2648</a>

Map Key	DB	Company/Site Name	Address	Direction	Distance (mi/ft)	Elev Diff (ft)	Page Number
<a href="#">281</a>	CERCLIS	CHANNELSIDE DRIVE SPILL	ADAMO AND CHANNELSIDE DRIVE TAMPA FL <i>Site EPA ID: FLN000409815</i>	WNW	0.00 / 0.00	1	<a href="#">2648</a>
<a href="#">281</a>	SPILLS		Adamo Dr @ Channelside Dr, Northside in ditch TAMPA FL <i>Incident No   Incident Date: 25972   08/02/2005</i>	WNW	0.00 / 0.00	1	<a href="#">2650</a>
<a href="#">281</a>	FINDS/FRS	CHANNELSIDE DRIVE SPILL	ADAMO AND CHANNELSIDE DRIVE TAMPA FL 33602 <i>Registry ID: 110022813829</i>	WNW	0.00 / 0.00	1	<a href="#">2651</a>
<a href="#">281</a>	SEMS	CHANNELSIDE DRIVE SPILL	ADAMO AND CHANNELSIDE DRIVE TAMPA FL <i>EPA ID: FLN000409815</i>	WNW	0.00 / 0.00	1	<a href="#">2651</a>
<a href="#">282</a>	BROWNFIELD AREA	Peoples Gas System - North Channelside Drive	TAMPA FL	SE	0.00 / 0.00	0	<a href="#">2653</a>
<a href="#">283</a>	FINDS/FRS	WAL-MART SUPERCENTER #2387	11110 CAUSEWAY BOULEVARD BRANDON FL 33511-2900 <i>Registry ID: 110005632663</i>	ESE	0.00 / 0.00	21	<a href="#">2653</a>
<a href="#">283</a>	FINDS/FRS	WALMART 2387-227	11110 CAUSEWAY BLVD BRANDON FL 33511 <i>Registry ID: 110069485998</i>	ESE	0.00 / 0.00	21	<a href="#">2654</a>
<a href="#">284</a>	RCRA VSQG	PEOPLES GAS - GAS DISTRIBUTION CTR	1400 CHANNELSIDE DR TAMPA FL 33605-4925 <i>EPA Handler ID: FLT990062630</i>	WNW	0.00 / 0.00	1	<a href="#">2655</a>
<a href="#">284</a>	FINDS/FRS	PEOPLES GAS - GAS DISTRIBUTION CTR	1400 CHANNELSIDE DR TAMPA FL 336054925 <i>Registry ID: 110035615411</i>	WNW	0.00 / 0.00	1	<a href="#">2656</a>
<a href="#">284</a>	DWM CONTAM	PEOPLES GAS SYSTEM	1400 Channelside Dr Tampa FL	WNW	0.00 / 0.00	1	<a href="#">2656</a>
<a href="#">284</a>	CLEANUP DEP	PEOPLES GAS SYSTEM	1400 Channelside Dr Tampa FL 33605-4925	WNW	0.00 / 0.00	1	<a href="#">2657</a>
<a href="#">284</a>	ERIC	Peoples Gas - Gas Distribution Ctr	1400 Channelside Dr Tampa FL 33605	WNW	0.00 / 0.00	1	<a href="#">2658</a>
<a href="#">284</a>	VCP	PEOPLES GAS SYSTEM	1400 Channelside Dr Tampa FL 33605	WNW	0.00 / 0.00	1	<a href="#">2659</a>
<a href="#">284</a>	VCP	PEOPLES GAS SYSTEM	1400 Channelside Dr Tampa FL 33605	WNW	0.00 / 0.00	1	<a href="#">2659</a>

Map Key	DB	Company/Site Name	Address	Direction	Distance (mi/ft)	Elev Diff (ft)	Page Number
<a href="#">285</a>	WELL SURVEILLANCE	SCAGLIONE PROPERTY - ESTUARY SUBDIVISION	704 N 13TH ST TAMPA FL 33602	W	0.00 / 0.00	-3	<a href="#">2659</a>
<a href="#">286</a>	RCRA SQG	BETTER BUILT OF TAMPA INC	629 N 12TH ST TAMPA FL 33602-3101 <i>EPA Handler ID: FLD982077190</i>	W	0.00 / 0.00	-1	<a href="#">2660</a>
<a href="#">286</a>	FINDS/FRS	BETTER BUILT OF TAMPA INC	629 N 12TH ST TAMPA FL 336023101 <i>Registry ID: 110002555832</i>	W	0.00 / 0.00	-1	<a href="#">2661</a>
<a href="#">287</a>	BROWNFIELDS	Peoples Gas System - North Channelside Drive	1400 N. Channelside Drive & 717 N. 12th Street TAMPA FL 33605	W	0.00 / 0.00	-1	<a href="#">2662</a>
<a href="#">288</a>	RCRA VSQG	CITY OF TAMPA	616 N 12TH STREET TAMPA FL 33602 <i>EPA Handler ID: FLT050075514</i>	W	0.00 / 0.00	-3	<a href="#">2663</a>
<a href="#">288</a>	LST	TAMPA CITY-12TH ST MAINT YD AKA/SEAPORT TOWN CTR	616 N 12TH ST (AT RAYMOND & EVA ST) TAMPA FL 33602-3115 <i>Facility ID   Facility Status: 9807370   CLOSED Cleanup Required: R - CLEANUP REQUIRED, R - CLEANUP REQUIRED</i>	W	0.00 / 0.00	-3	<a href="#">2664</a>
<a href="#">288</a>	LST	CITY OF TAMPA- 12TH ST YARD BROWNFIELDS SITE	612 N 12TH ST TAMPA FL 33602-3115 <i>Facility ID   Facility Status: 8625662   CLOSED Cleanup Required: R - CLEANUP REQUIRED, N - NO CLEANUP REQUIRED, N - NO CLEANUP REQUIRED, R - CLEANUP REQUIRED</i>	W	0.00 / 0.00	-3	<a href="#">2669</a>
<a href="#">288</a>	VCP	SEAPORT TOWN CENTER/12TH STREET MAINTENANCE YARD	616 NORTH 12TH STREET - TAMPA FL 33602	W	0.00 / 0.00	-3	<a href="#">2678</a>
<a href="#">288</a>	FINDS/FRS	12TH STREET MAINTENANCE YARD PROPERTIES	616 N. 12TH STREET TAMPA FL 33602 <i>Registry ID: 110038758920</i>	W	0.00 / 0.00	-3	<a href="#">2678</a>
<a href="#">288</a>	FINDS/FRS	CITY OF TAMPA	616 N 12TH STREET TAMPA FL 33602 <i>Registry ID: 110035649894</i>	W	0.00 / 0.00	-3	<a href="#">2679</a>
<a href="#">288</a>	FINDS/FRS	SEAPORT CHANNELSIDE CONDOMINIU	1120 E TWIGGS ST TAMPA FL 33602 <i>Registry ID: 110032797221</i>	W	0.00 / 0.00	-3	<a href="#">2680</a>
<a href="#">288</a>	DEL CONTAM SITE	12TH STREET MAINTENANCE YARD	12TH STREET TAMPA FL	W	0.00 / 0.00	-3	<a href="#">2681</a>
<a href="#">288</a>	FED BROWNFIELDS	12th Street Maintenance Yard Properties	616 N. 12th Street Tampa FL 33602 <i>Property ID: 42281</i>	W	0.00 / 0.00	-3	<a href="#">2681</a>
<a href="#">288</a>	WELL SURVEILLANCE	FORMER 12TH ST MAINT YARD	1120 E TWIGGS ST TAMPA FL 33602	W	0.00 / 0.00	-3	<a href="#">2714</a>

Map Key	DB	Company/Site Name	Address	Direction	Distance (mi/ft)	Elev Diff (ft)	Page Number
<a href="#">288</a>	WELL SURVEILLANCE	CITY OF TAMPA-12TH ST YARD BROWNFIELD SITE	612 N 12TH ST TAMPA FL 33602	W	0.00 / 0.00	-3	<a href="#">2714</a>
<a href="#">288</a>	DWM CONTAM	CITY OF TAMPA- 12TH ST YARD BROWNFIELDS SITE	612 N 12TH ST TAMPA FL 33602 <i>Facility ID: 8625662</i> <i>Facility Status: CLOSED</i>	W	0.00 / 0.00	-3	<a href="#">2715</a>
<a href="#">288</a>	DWM CONTAM	TAMPA CITY-12TH ST MAINT YD AKA/SEAPORT TOWN CTR	616 N 12TH ST (AT RAYMOND & EVA ST) TAMPA FL	W	0.00 / 0.00	-3	<a href="#">2715</a>
<a href="#">288</a>	TANK	TAMPA CITY-DPW STORE	612 N 12TH ST TAMPA FL 33602 <i>Fac ID: 8735278</i>	W	0.00 / 0.00	-3	<a href="#">2717</a>
<a href="#">288</a>	UST	CITY OF TAMPA- 12TH ST YARD BROWNFIELDS SITE	612 N 12TH ST TAMPA FL 33602 <i>Facility ID   Facility Status: 8625662   CLOSED</i> <i>Tank Status   Status Date: B - REMOVED FROM SITE   06-SEP-2005, B - REMOVED FROM SITE   31-JUL-1989, B - REMOVED FROM SITE   , B - REMOVED FROM SITE   , B - REMOVED FROM SITE   , B - REMOVED FROM SITE   06-SEP-2005, B - REMOVED FROM SITE   , B - REMOVED FROM SITE   12-OCT-2005, B - REMOVED FROM SITE   01-MAR-2006, B - REMOVED FROM SITE   01-JUN-1997</i>	W	0.00 / 0.00	-3	<a href="#">2717</a>
<a href="#">288</a>	UST	TAMPA CITY-12TH ST MAINT YD AKA/SEAPORT TOWN CTR	616 N 12TH ST (AT RAYMOND & EVA ST) TAMPA FL 33602 <i>Facility ID   Facility Status: 9807370   CLOSED</i> <i>Tank Status   Status Date: B - REMOVED FROM SITE   , B - REMOVED FROM SITE  </i>	W	0.00 / 0.00	-3	<a href="#">2719</a>
<a href="#">288</a>	ERIC	TAMPA CITY-12TH ST MAINT YD AKA/SEAPORT TOWN CTR	616 NORTH 12TH STREET TAMPA FL 33602	W	0.00 / 0.00	-3	<a href="#">2720</a>
<a href="#">288</a>	DWM CONTAM	SEAPORT TOWN CENTER/12TH STREET MAINTENANCE YARD	616 NORTH 12TH STREET TAMPA FL	W	0.00 / 0.00	-3	<a href="#">2721</a>
<a href="#">288</a>	VCP	SEAPORT TOWN CENTER/12TH STREET MAINTENANCE YARD	616 NORTH 12TH STREET - TAMPA FL 33602	W	0.00 / 0.00	-3	<a href="#">2723</a>
<a href="#">289</a>	FINDS/FRS	HILLSBOROUGH COUNTY - SELMON E	SELMON EXPRESSWAY, HILLSBOROUG TAMPA FL 33637 <i>Registry ID: 110040455815</i>	W	0.00 / 0.00	0	<a href="#">2723</a>
<a href="#">290</a>	INST	Selmon Crosstown Expressway - Reversible Express Lanes	ENTRANCE TO ROY SELMON CROSSTOWN EXPWAY (SR 618) TAMPA FL 33602	SE	0.00 / 0.00	0	<a href="#">2724</a>
<a href="#">290</a>	ENG	Selmon Crosstown Expressway - Reversible Express Lanes	ENTRANCE TO ROY SELMON CROSSTOWN EXPWAY (SR 618) TAMPA FL 33602	SE	0.00 / 0.00	0	<a href="#">2725</a>
<a href="#">291</a>	ERNS		606 BRANDON TOWN CENTER BLVD. BRANDON FL 33511	ESE	0.00 / 0.00	18	<a href="#">2725</a>

Map Key	DB	Company/Site Name	Address	Direction	Distance (mi/ft)	Elev Diff (ft)	Page Number
			<b>NRC Report No:</b> 936762				
<a href="#">292</a>	FINDS/FRS	CHANNEL CLUB	1115 E TWIGGS ST TAMPA FL 33602	W	0.00 / 0.00	3	<a href="#">2728</a>
			<b>Registry ID:</b> 110070002686				
<a href="#">293</a>	FINDS/FRS	CHANNEL DISTRICT: EAST MADISON STREET IMPROVEMENTS	UNKNOWN TAMPA FL 33602	W	0.00 / 0.00	1	<a href="#">2729</a>
			<b>Registry ID:</b> 110060361754				
<a href="#">294</a>	FINDS/FRS	SELMON GREENWAY	UNKNOWN TAMPA FL 33602	W	0.00 / 0.00	5	<a href="#">2729</a>
			<b>Registry ID:</b> 110062671782				
<a href="#">295</a>	RCRA NON GEN	SEABOARD PARTS DISTRIBUTOR	1105 E TWIGGS ST TAMPA FL 33602-3135	W	0.00 / 0.00	4	<a href="#">2730</a>
			<b>EPA Handler ID:</b> FLD984248906				
<a href="#">295</a>	FINDS/FRS	THE MARTIN APARTMENTS PROJECT	1105 E TWIGGS ST TAMPA FL 336023135	W	0.00 / 0.00	4	<a href="#">2732</a>
			<b>Registry ID:</b> 110005621372				
<a href="#">295</a>	AST	PUBLIX SUPER MARKET #1549	1105 E TWIGGS ST TAMPA FL 33602	W	0.00 / 0.00	4	<a href="#">2733</a>
			<b>Facility ID   Facility Status:</b> 9816950   OPEN <b>Tank Status   Status Date:</b> U - IN SERVICE   01-APR-2019				
<a href="#">295</a>	ALT FUELS	Publix #1549	1105 E Twiggs St Tampa FL 33602	W	0.00 / 0.00	4	<a href="#">2734</a>
			<b>ID:</b> 184078				
<a href="#">295</a>	STCS	PUBLIX SUPER MARKET #1549	1105 E TWIGGS ST TAMPA FL 33602	W	0.00 / 0.00	4	<a href="#">2735</a>
			<b>Facility ID   Fac Stat(OpenData):</b> 9816950   OPEN				
<a href="#">296</a>	LST	TAMPA HILLSBOROUGH CNTY EXP AUTH	613 N MERIDIAN ST TAMPA FL 33602	W	0.00 / 0.00	3	<a href="#">2737</a>
			<b>Facility ID   Facility Status:</b> 9806435   CLOSED <b>Cleanup Required:</b> N - NO CLEANUP REQUIRED				
<a href="#">296</a>	STCS	TAMPA HILLSBOROUGH CNTY EXP AUTH	613 N MERIDIAN ST TAMPA FL 33602	W	0.00 / 0.00	3	<a href="#">2740</a>
			<b>Facility ID   Fac Stat(OpenData):</b> 9806435   CLOSED				
<a href="#">296</a>	DWM CONTAM	TAMPA HILLSBOROUGH CNTY EXP AUTH	613 N MERIDIAN ST TAMPA FL	W	0.00 / 0.00	3	<a href="#">2741</a>
<a href="#">297</a>	RCRA VSQG	HILLSBOROUGH EXPRESSWAY AUTHORITY	1205 E JACKSON ST TAMPA FL 33602-4123	W	0.00 / 0.00	5	<a href="#">2742</a>
			<b>EPA Handler ID:</b> FLT050075829				
<a href="#">297</a>	DEL CONTAM SITE	TAMPA EXPRESSWAY AUTHORITY (FRM PAUL'S ALIGNMENT SOUTH)	1205 E JACKSON ST TAMPA FL 33602	W	0.00 / 0.00	5	<a href="#">2743</a>
<a href="#">297</a>	DEL CONTAM SITE	TAMPA EXPRESSWAY AUTHORITY (FRM PAUL'S ALIGNMENT SOUTH)	1205 E JACKSON ST TAMPA FL 33602	W	0.00 / 0.00	5	<a href="#">2743</a>

Map Key	DB	Company/Site Name	Address	Direction	Distance (mi/ft)	Elev Diff (ft)	Page Number
<a href="#">297</a>	FINDS/FRS	HILLSBOROUGH EXPRESSWAY AUTHORITY	1205 E JACKSON ST TAMPA FL 336024123  <i>Registry ID: 110035505316</i>	W	0.00 / 0.00	5	<a href="#">2744</a>
<a href="#">297</a>	DEL CONTAM SITE	PAUL'S ALIGNMENT	1205 E JACKSON ST TAMPA FL 33602	W	0.00 / 0.00	5	<a href="#">2745</a>
<a href="#">297</a>	WCRPS	TAMPA EXPRESSWAY AUTHORITY (FRM PAUL'S ALIGNMENT SOUTH)	1205 E JACKSON ST TAMPA FL	W	0.00 / 0.00	5	<a href="#">2745</a>
<a href="#">297</a>	DWM CONTAM	PAUL'S ALIGNMENT	1205 E JACKSON ST TAMPA FL 33602  <i>Facility ID: 227274 Facility Status: OPEN</i>	W	0.00 / 0.00	5	<a href="#">2746</a>
<a href="#">297</a>	DWM CONTAM	TAMPA EXPRESSWAY AUTHORITY (FRM PAUL'S ALIGNMENT SOUTH)	1205 E JACKSON ST TAMPA FL	W	0.00 / 0.00	5	<a href="#">2746</a>
<a href="#">297</a>	ERIC	Hillsborough Expressway Authority	1205 E JACKSON ST TAMPA FL 33602	W	0.00 / 0.00	5	<a href="#">2747</a>
<a href="#">298</a>	RCRA SQG	ANTHONY DISTRIBUTORS INC	201 S CAESAR ST TAMPA FL 33602-5501  <i>EPA Handler ID: FLD032761389</i>	W	0.00 / 0.00	-1	<a href="#">2748</a>
<a href="#">298</a>	FINDS/FRS	ANTHONY DISTRIBUTORS INC	201 S CAESAR ST TAMPA FL 33602  <i>Registry ID: 110002529452</i>	W	0.00 / 0.00	-1	<a href="#">2750</a>
<a href="#">298</a>	AST	ANTHONY DISTRIBUTORS INC	201 S CAESAR ST TAMPA FL 33602  <i>Facility ID   Facility Status: 9401349   OPEN Tank Status   Status Date: U - IN SERVICE   10-AUG-1994</i>	W	0.00 / 0.00	-1	<a href="#">2750</a>
<a href="#">298</a>	STCS	ANTHONY DISTRIBUTORS INC	201 S CAESAR ST TAMPA FL 33602  <i>Facility ID   Fac Stat(OpenData): 9401349   OPEN</i>	W	0.00 / 0.00	-1	<a href="#">2751</a>
<a href="#">299</a>	INST	GASPAR PROPERTY	1029 EAST TWIGGS STREET Tampa FL 33602	SE	0.00 / 0.00	0	<a href="#">2753</a>
<a href="#">299</a>	ENG	GASPAR PROPERTY	1029 EAST TWIGGS STREET Tampa FL 33602	SE	0.00 / 0.00	0	<a href="#">2754</a>
<a href="#">300</a>	TIER 2	SPP Water Street ? District Chilled Water Facility	301 N Nebraska Ave Tampa FL 33602	W	0.00 / 0.00	6	<a href="#">2754</a>
<a href="#">301</a>	LST	HILLSBOROUGH CNTY- FLEET MGMT #5	311 N NEBRASKA AVE TAMPA FL 33603-3327	W	0.00 / 0.00	6	<a href="#">2756</a>

Map Key	DB	Company/Site Name	Address	Direction	Distance (mi/ft)	Elev Diff (ft)	Page Number
<a href="#">301</a>	UST	HILLSBOROUGH CNTY-FLEET MGMT #5	311 N NEBRASKA AVE TAMPA FL 33603	W	0.00 / 0.00	6	<a href="#">2758</a>
<i>Facility ID   Facility Status: 8624955   CLOSED</i> <i>Cleanup Required: N - NO CLEANUP REQUIRED</i>							
<a href="#">301</a>	STCS	HILLSBOROUGH CNTY-FLEET MGMT #5	311 N NEBRASKA AVE TAMPA FL 33603	W	0.00 / 0.00	6	<a href="#">2759</a>
<i>Facility ID   Facility Status: 8624955   CLOSED</i> <i>Tank Status   Status Date: B - REMOVED FROM SITE   01-JAN-1997</i>							
<a href="#">301</a>	DWM CONTAM	HILLSBOROUGH CNTY-FLEET MGMT #5	311 N NEBRASKA AVE TAMPA FL	W	0.00 / 0.00	6	<a href="#">2761</a>
<a href="#">302</a>	LST	SEABOARD COLD STORAGE	101 N BRUSH ST TAMPA FL 33602-4101	W	0.00 / 0.00	5	<a href="#">2761</a>
<i>Facility ID   Facility Status: 8624930   CLOSED</i> <i>Cleanup Required: R - CLEANUP REQUIRED</i>							
<a href="#">302</a>	UST	SEABOARD COLD STORAGE	101 N BRUSH ST TAMPA FL 33602	W	0.00 / 0.00	5	<a href="#">2765</a>
<i>Facility ID   Facility Status: 8624930   CLOSED</i> <i>Tank Status   Status Date: B - REMOVED FROM SITE   30-APR-1992, B - REMOVED FROM SITE   30-APR-1992, B - REMOVED FROM SITE   30-APR-1992</i>							
<a href="#">302</a>	STCS	SEABOARD COLD STORAGE	101 N BRUSH ST TAMPA FL 33602	W	0.00 / 0.00	5	<a href="#">2766</a>
<i>Facility ID   Fac Stat(OpenData): 8624930   CLOSED</i>							
<a href="#">302</a>	DWM CONTAM	SEABOARD COLD STORAGE	101 N BRUSH ST TAMPA FL	W	0.00 / 0.00	5	<a href="#">2768</a>
<a href="#">303</a>	ERNS		313 NORTH NEBRASKA (ACROSS FROM HEALTH DEPT) TAMPA FL <i>NRC Report No: 466729</i>	W	0.00 / 0.00	6	<a href="#">2769</a>
<a href="#">303</a>	RCRA VSQG	HILLSBOROUGH COUNTY FACILITY MANAGEMENT	313 N NEBRASKA TAMPA FL 33602	W	0.00 / 0.00	6	<a href="#">2771</a>
<i>EPA Handler ID: FLTMP8801676</i>							
<a href="#">303</a>	FINDS/FRS	HILLSBOROUGH COUNTY FACILITY MANAGEMENT	313 N NEBRASKA TAMPA FL 33602	W	0.00 / 0.00	6	<a href="#">2772</a>
<i>Registry ID: 110035730983</i>							
<a href="#">304</a>	RCRA VSQG	SEABOARD COLD STORAGE FACILITY	117 N BRUSH ST TAMPA FL 33602-4101	W	0.00 / 0.00	5	<a href="#">2773</a>
<i>EPA Handler ID: FLTMP9203904</i>							
<a href="#">304</a>	FINDS/FRS	SEABOARD COLD STORAGE FACILITY	117 N BRUSH ST TAMPA FL 336024101	W	0.00 / 0.00	5	<a href="#">2774</a>
<i>Registry ID: 110035568043</i>							
<a href="#">305</a>	FINDS/FRS	SHELL STATION GAS AND DELI-SHELL STATION PLANT	109 N. BRUSH ST. TAMPA FL 33602	W	0.00 / 0.00	5	<a href="#">2775</a>
<i>Registry ID: 110047568477</i>							

Map Key	DB	Company/Site Name	Address	Direction	Distance (mi/ft)	Elev Diff (ft)	Page Number
<a href="#">306</a>	AST	SPP TAMPA - BLOCK F2	1050 WATER ST TAMPA FL 33602	W	0.00 / 0.00	4	<a href="#">2776</a>
			<i>Facility ID   Facility Status: 9818517   OPEN Tank Status   Status Date: U - IN SERVICE   01-FEB-2021</i>				
<a href="#">306</a>	STCS	SPP TAMPA - BLOCK F2	1050 WATER ST TAMPA FL 33602	W	0.00 / 0.00	4	<a href="#">2777</a>
			<i>Facility ID   Fac Stat(OpenData): 9818517   OPEN</i>				
<a href="#">307</a>	LST	CON AGRA INC	110 S NEBRASKA AVE TAMPA FL 33602-5530	W	0.00 / 0.00	4	<a href="#">2779</a>
			<i>Facility ID   Facility Status: 8627167   CLOSED Cleanup Required: N - NO CLEANUP REQUIRED</i>				
<a href="#">307</a>	FINDS/FRS	ARDENT MILLS, LLC	110 S NEBRASKA AVE TAMPA FL 33602-5530	W	0.00 / 0.00	4	<a href="#">2782</a>
			<i>Registry ID: 110001411589</i>				
<a href="#">307</a>	ICIS	CONAGRA FOOD INGREDIENTS COMPA	110 S NEBRASKA AVE TAMPA FL 33602	W	0.00 / 0.00	4	<a href="#">2782</a>
			<i>Registry ID: 110001411589</i>				
<a href="#">307</a>	ICIS	ARDENT MILLS, LLC	110 S NEBRASKA AVE TAMPA FL 33602	W	0.00 / 0.00	4	<a href="#">2783</a>
			<i>Registry ID: 110001411589</i>				
<a href="#">307</a>	ICIS	ARDENT MILLS, LLC	110 S NEBRASKA AVE TAMPA FL 33602	W	0.00 / 0.00	4	<a href="#">2783</a>
			<i>Registry ID: 110001411589</i>				
<a href="#">307</a>	WELL SURVEILLANCE	CON AGRA INC	110 S NEBRASKA AVE TAMPA FL 33602	W	0.00 / 0.00	4	<a href="#">2783</a>
<a href="#">307</a>	TIER 2	Ardent Mills	110 South Nebraska Ave Tampa FL 33602	W	0.00 / 0.00	4	<a href="#">2783</a>
<a href="#">307</a>	TIER 2	Ardent Mills LLC	110 S Nebraska Avenue Tampa FL 33602	W	0.00 / 0.00	4	<a href="#">2785</a>
<a href="#">307</a>	UST	CON AGRA INC	110 S NEBRASKA AVE TAMPA FL 33602	W	0.00 / 0.00	4	<a href="#">2786</a>
			<i>Facility ID   Facility Status: 8627167   CLOSED Tank Status   Status Date: B - REMOVED FROM SITE   30-NOV-1990, B - REMOVED FROM SITE   30-NOV-1990, B - REMOVED FROM SITE   30-NOV-1990, B - REMOVED FROM SITE   30-NOV-1990</i>				
<a href="#">307</a>	STCS	CON AGRA INC	110 S NEBRASKA AVE TAMPA FL 33602	W	0.00 / 0.00	4	<a href="#">2787</a>
			<i>Facility ID   Fac Stat(OpenData): 8627167   CLOSED</i>				
<a href="#">307</a>	ERIC	Ardent Mills, LLC	110 S Nebraska Ave Tampa FL 33602	W	0.00 / 0.00	4	<a href="#">2790</a>
<a href="#">307</a>	AFS	ARDENT MILLS, LLC	110 S NEBRASKA AVE TAMPA FL 33602	W	0.00 / 0.00	4	<a href="#">2790</a>



Map Key	DB	Company/Site Name	Address	Direction	Distance (mi/ft)	Elev Diff (ft)	Page Number
<a href="#">307</a>	DWM CONTAM	CON AGRA INC	110 S NEBRASKA AVE TAMPA FL	W	0.00 / 0.00	4	<a href="#">2801</a>
<a href="#">307</a>	DWM CONTAM	Ardent Mills	110 S Nebraska Ave Tampa FL	W	0.00 / 0.00	4	<a href="#">2802</a>
<a href="#">308</a>	LST	WASHINGTON SQUARE PARKING GARAGE	SW E WASHINGTON ST & N BRUSH ST TAMPA FL 33602 <i>Facility ID   Facility Status: 9807222   CLOSED</i> <i>Cleanup Required: R - CLEANUP REQUIRED</i>	W	0.00 / 0.00	5	<a href="#">2802</a>
<a href="#">308</a>	WELL SURVEILLANCE	WASHINGTON SQUARE PARKING GARA	SW E WASHINGTON ST & N BRUSH ST TAMPA FL 33602	W	0.00 / 0.00	5	<a href="#">2805</a>
<a href="#">308</a>	TANK	WASHINGTON SQUARE PARKING GARAGE	SW E WASHINGTON ST & N BRUSH ST TAMPA FL 33602 <i>Fac ID: 9807222</i>	W	0.00 / 0.00	5	<a href="#">2806</a>
<a href="#">308</a>	STCS	WASHINGTON SQUARE PARKING GARAGE	SW E WASHINGTON ST & N BRUSH ST TAMPA FL 33602 <i>Facility ID   Fac Stat(OpenData): 9807222   CLOSED</i>	W	0.00 / 0.00	5	<a href="#">2806</a>
<a href="#">308</a>	DWM CONTAM	WASHINGTON SQUARE PARKING GARAGE	SW E WASHINGTON ST & N BRUSH ST TAMPA FL	W	0.00 / 0.00	5	<a href="#">2808</a>
<a href="#">309</a>	ERIC	CAESAR STREET PROPERTIES	907 EAST CUMBERLAND AVENUE TAMPA FL 33602	W	0.00 / 0.00	3	<a href="#">2809</a>
<a href="#">309</a>	DWM CONTAM	CAESAR STREET PROPERTIES	907 EAST CUMBERLAND AVENUE TAMPA FL	W	0.00 / 0.00	3	<a href="#">2809</a>
<a href="#">310</a>	WCRPS	GASPAR PROPERTY	1029 EAST TWIGGS STREET TAMPA FL	W	0.00 / 0.00	7	<a href="#">2810</a>
<a href="#">310</a>	DWM CONTAM	GASPAR PROPERTY	1029 EAST TWIGGS STREET Tampa FL	W	0.00 / 0.00	7	<a href="#">2811</a>
<a href="#">310</a>	DELISTED WCP	GASPAR PROPERTY	1029 EAST TWIGGS STREET TAMPA FL 33602	W	0.00 / 0.00	7	<a href="#">2811</a>
<a href="#">310</a>	UST	GASPAR PROPERTIES- COMMERCIAL PARCEL	1029 E TWIGGS ST TAMPA FL 33602 <i>Facility ID   Facility Status: 9809762   CLOSED</i> <i>Tank Status   Status Date: B - REMOVED FROM SITE   01-JUL-1920, B - REMOVED FROM SITE   01-OCT-2007</i>	W	0.00 / 0.00	7	<a href="#">2812</a>

Map Key	DB	Company/Site Name	Address	Direction	Distance (mi/ft)	Elev Diff (ft)	Page Number
<a href="#">310</a>	ERIC	GASPAR PROPERTY	1029 EAST TWIGGS STREET Tampa FL 33602	W	0.00 / 0.00	7	<a href="#">2813</a>
<a href="#">310</a>	STCS	GASPAR PROPERTIES-COMMERCIAL PARCEL	1029 E TWIGGS ST TAMPA FL 33602 <i>Facility ID   Fac Stat(OpenData): 9809762   CLOSED</i>	W	0.00 / 0.00	7	<a href="#">2814</a>
<a href="#">311</a>	LST	ALLEY & ALLEY CHARTERED	205 N BRUSH ST TAMPA FL 33602-4103 <i>Facility ID   Facility Status: 8841244   CLOSED Cleanup Required: R - CLEANUP REQUIRED</i>	W	0.00 / 0.00	5	<a href="#">2816</a>
<a href="#">311</a>	DEL CONTAM SITE	ALLEY & ALLEY CHARTERED	205 N BRUSH ST TAMPA FL 33602	W	0.00 / 0.00	5	<a href="#">2819</a>
<a href="#">311</a>	WELL SURVEILLANCE	ALLEY & ALLEY CHARTERED	205 N BRUSH ST TAMPA FL 33602	W	0.00 / 0.00	5	<a href="#">2820</a>
<a href="#">311</a>	DWM CONTAM	ALLEY & ALLEY CHARTERED	205 N BRUSH ST TAMPA FL 33602 <i>Facility ID: 8841244 Facility Status: WAITING</i>	W	0.00 / 0.00	5	<a href="#">2820</a>
<a href="#">311</a>	UST	ALLEY & ALLEY CHARTERED	205 N BRUSH ST TAMPA FL 33602 <i>Facility ID   Facility Status: 8841244   CLOSED Tank Status   Status Date: B - REMOVED FROM SITE   31-DEC-1988</i>	W	0.00 / 0.00	5	<a href="#">2821</a>
<a href="#">311</a>	STCS	ALLEY & ALLEY CHARTERED	205 N BRUSH ST TAMPA FL 33602 <i>Facility ID   Fac Stat(OpenData): 8841244   CLOSED</i>	W	0.00 / 0.00	5	<a href="#">2821</a>
<a href="#">311</a>	DWM CONTAM	ALLEY & ALLEY CHARTERED	205 N BRUSH ST TAMPA FL	W	0.00 / 0.00	5	<a href="#">2823</a>
<a href="#">312</a>	FINDS/FRS	DOWNTOWN PARKING GARAGE	1001 E WASHINGTON ST TAMPA FL 33602 <i>Registry ID: 110020740769</i>	W	0.00 / 0.00	6	<a href="#">2824</a>
<a href="#">313</a>	UST	HILLSBOROUGH CNTY-HEALTH DEPT	309 N BRUSH ST TAMPA FL 33602 <i>Facility ID   Facility Status: 8624952   CLOSED Tank Status   Status Date: A - CLOSED IN PLACE   01-DEC-1995</i>	W	0.00 / 0.00	5	<a href="#">2825</a>
<a href="#">313</a>	STCS	HILLSBOROUGH CNTY-HEALTH DEPT	309 N BRUSH ST TAMPA FL 33602 <i>Facility ID   Fac Stat(OpenData): 8624952   CLOSED</i>	W	0.00 / 0.00	5	<a href="#">2825</a>
<a href="#">314</a>	LST	KAL-MAR CONSTRUCTION INC	908 E EUNICE ST TAMPA FL 33602-5528 <i>Facility ID   Facility Status: 8627640   CLOSED Cleanup Required: R - CLEANUP REQUIRED</i>	W	0.00 / 0.00	4	<a href="#">2827</a>
<a href="#">314</a>	WELL SURVEILLANCE	KAL-MAR CONSTRUCTION	908 E EUNICE ST TAMPA FL 33602	W	0.00 / 0.00	4	<a href="#">2830</a>

Map Key	DB	Company/Site Name	Address	Direction	Distance (mi/ft)	Elev Diff (ft)	Page Number
<a href="#">314</a>	DWM CONTAM	KAL-MAR CONSTRUCTION INC	908 EAST EUNICE STREET Tampa FL	W	0.00 / 0.00	4	<a href="#">2831</a>
<a href="#">314</a>	UST	KAL-MAR CONSTRUCTION INC	908 E EUNICE ST TAMPA FL 33602  <i>Facility ID   Facility Status: 8627640   CLOSED</i> <i>Tank Status   Status Date: B - REMOVED FROM SITE   28-FEB-1989, B - REMOVED FROM SITE   28-FEB-1989</i>	W	0.00 / 0.00	4	<a href="#">2831</a>
<a href="#">314</a>	AST	KAL-MAR CONSTRUCTION INC	908 E EUNICE ST TAMPA FL 33602  <i>Facility ID   Facility Status: 8627640   CLOSED</i> <i>Tank Status   Status Date: B - REMOVED FROM SITE   01-JUN-1995, B - REMOVED FROM SITE   01-JUN-1995</i>	W	0.00 / 0.00	4	<a href="#">2832</a>
<a href="#">314</a>	ERIC	KAL-MAR CONSTRUCTION INC	908 EAST EUNICE STREET Tampa FL 33602	W	0.00 / 0.00	4	<a href="#">2833</a>
<a href="#">314</a>	STCS	KAL-MAR CONSTRUCTION INC	908 E EUNICE ST TAMPA FL 33602  <i>Facility ID   Fac Stat(OpenData): 8627640   CLOSED</i>	W	0.00 / 0.00	4	<a href="#">2834</a>
<a href="#">314</a>	DWM CONTAM	KAL-MAR CONSTRUCTION INC	908 E EUNICE ST TAMPA FL	W	0.00 / 0.00	4	<a href="#">2836</a>
<a href="#">315</a>	LST	ELI WITT CO	609 CUMBERLAND AVE TAMPA FL 33602  <i>Facility ID   Facility Status: 9101430   CLOSED</i> <i>Cleanup Required: R - CLEANUP REQUIRED</i>	W	0.00 / 0.00	4	<a href="#">2837</a>
<a href="#">315</a>	DWM CONTAM	ELI WITT CO	609 CUMBERLAND AVE TAMPA FL	W	0.00 / 0.00	4	<a href="#">2841</a>
<a href="#">315</a>	UST	ELI WITT CO	609 CUMBERLAND AVE TAMPA FL 33602  <i>Facility ID   Facility Status: 9101430   CLOSED</i> <i>Tank Status   Status Date: B - REMOVED FROM SITE   31-MAR-1991, B - REMOVED FROM SITE   31-MAR-1991, B - REMOVED FROM SITE   31-MAR-1991, B - REMOVED FROM SITE   31-MAR-1991, B - REMOVED FROM SITE   31-MAR-1991, B - REMOVED FROM SITE   31-MAR-1991</i>	W	0.00 / 0.00	4	<a href="#">2842</a>
<a href="#">315</a>	STCS	ELI WITT CO	609 CUMBERLAND AVE TAMPA FL 33602  <i>Facility ID   Fac Stat(OpenData): 9101430   CLOSED</i>	W	0.00 / 0.00	4	<a href="#">2843</a>
<a href="#">316</a>	FINDS/FRS	WATERFRONT DISTRICT INFRASTRUCTURE IMPROVEMENT	490 CHANNELSIDE DR TAMPA FL 33602  <i>Registry ID: 110069994964</i>	W	0.00 / 0.00	5	<a href="#">2846</a>
<a href="#">317</a>	WELL SURVEILLANCE	Eli Witt CO	E Eunice AVE Tampa FL 33602	W	0.00 / 0.00	5	<a href="#">2847</a>
<a href="#">318</a>	INST	1103 N NEBRASKA AVE - VACANT LOT	1103 NORTH NEBRASKA AVENUE TAMPA FL 33602	SE	0.00 / 0.00	0	<a href="#">2847</a>

Map Key	DB	Company/Site Name	Address	Direction	Distance (mi/ft)	Elev Diff (ft)	Page Number
<a href="#">319</a>	BROWNFIELD AREA	Nebraska Avenue Brownfield Area	TAMPA FL	SE	0.00 / 0.00	0	<a href="#">2848</a>
<a href="#">320</a>	UST	FDOT ROW-SELMON EXPRSWY-SR 618 WIDENING PROJ	NW CORNER OF E KENNEDY BLVD & N BRUSH ST TAMPA FL 33602 <i>Facility ID   Facility Status: 9813818   CLOSED</i> <i>Tank Status   Status Date: B - REMOVED FROM SITE   22-AUG-2013</i>	W	0.00 / 0.00	7	<a href="#">2848</a>
<a href="#">320</a>	STCS	FDOT ROW-SELMON EXPRSWY-SR 618 WIDENING PROJ	NW CORNER OF E KENNEDY BLVD & N BRUSH ST TAMPA FL 33602 <i>Facility ID   Fac Stat(OpenData): 9813818   CLOSED</i>	W	0.00 / 0.00	7	<a href="#">2849</a>
<a href="#">321</a>	ALT FUELS	ASHER GARAGE STATION 4	807 E Eunice Ave Tampa FL 33602 <i>ID: 216483</i>	W	0.00 / 0.00	5	<a href="#">2851</a>
<a href="#">321</a>	ALT FUELS	ASHER GARAGE STATION 1	807 E Eunice Ave Tampa FL 33602 <i>ID: 216486</i>	W	0.00 / 0.00	5	<a href="#">2852</a>
<a href="#">321</a>	ALT FUELS	ASHER GARAGE STATION 9	807 E Eunice Ave Tampa FL 33602 <i>ID: 216485</i>	W	0.00 / 0.00	5	<a href="#">2852</a>
<a href="#">321</a>	ALT FUELS	ASHER GARAGE STATION 8	807 E Eunice Ave Tampa FL 33602 <i>ID: 216484</i>	W	0.00 / 0.00	5	<a href="#">2853</a>
<a href="#">321</a>	ALT FUELS	ASHER GARAGE STATION 12	807 E Eunice Ave Tampa FL 33602 <i>ID: 219863</i>	W	0.00 / 0.00	5	<a href="#">2854</a>
<a href="#">321</a>	ALT FUELS	ASHER GARAGE STATION 13	807 E Eunice Ave Tampa FL 33602 <i>ID: 219864</i>	W	0.00 / 0.00	5	<a href="#">2854</a>
<a href="#">321</a>	ALT FUELS	ASHER GARAGE STATION 3	807 E Eunice Ave Tampa FL 33602 <i>ID: 219866</i>	W	0.00 / 0.00	5	<a href="#">2855</a>
<a href="#">321</a>	ALT FUELS	ASHER GARAGE STATION 2	807 E Eunice Ave Tampa FL 33602 <i>ID: 220958</i>	W	0.00 / 0.00	5	<a href="#">2856</a>
<a href="#">321</a>	ALT FUELS	ASHER GARAGE STATION 5	807 E Eunice Ave Tampa FL 33602 <i>ID: 219859</i>	W	0.00 / 0.00	5	<a href="#">2857</a>
<a href="#">321</a>	ALT FUELS	ASHER GARAGE STATION 10	807 E Eunice Ave Tampa FL 33602 <i>ID: 219860</i>	W	0.00 / 0.00	5	<a href="#">2857</a>
<a href="#">321</a>	ALT FUELS	ASHER GARAGE STATION 11	807 E Eunice Ave Tampa FL 33602 <i>ID: 219862</i>	W	0.00 / 0.00	5	<a href="#">2858</a>

Map Key	DB	Company/Site Name	Address	Direction	Distance (mi/ft)	Elev Diff (ft)	Page Number
<a href="#">321</a>	ALT FUELS	ASHER GARAGE STATION 6	807 E Eunice Ave Tampa FL 33602 <i>ID: 219858</i>	W	0.00 / 0.00	5	<a href="#">2859</a>
<a href="#">321</a>	ALT FUELS	ASHER GARAGE STATION 7	807 E Eunice Ave Tampa FL 33602 <i>ID: 219857</i>	W	0.00 / 0.00	5	<a href="#">2859</a>
<a href="#">321</a>	ALT FUELS	ASHER GARAGE STATION 15	807 E Eunice Ave Tampa FL 33602 <i>ID: 219861</i>	W	0.00 / 0.00	5	<a href="#">2860</a>
<a href="#">321</a>	ALT FUELS	ASHER GARAGE STATION 14	807 E Eunice Ave Tampa FL 33602 <i>ID: 219865</i>	W	0.00 / 0.00	5	<a href="#">2861</a>
<a href="#">322</a>	RCRA VSQG	TAMPA AMTRAK STATION	601 NEBRASKA AVE TAMPA FL 33602 <i>EPA Handler ID: FLT110081957</i>	W	0.00 / 0.00	7	<a href="#">2861</a>
<a href="#">322</a>	RCRA VSQG	TAMPA UNION STATION	601 NEBRASKA AVENUE TAMPA FL 33602 <i>EPA Handler ID: FLT970059226</i>	W	0.00 / 0.00	7	<a href="#">2862</a>
<a href="#">322</a>	LST	CSX TRANSPORTATION-UNION STATION	601 NEBRASKA AVE TAMPA FL 33602-3555 <i>Facility ID   Facility Status: 9101044   CLOSED Cleanup Required: R - CLEANUP REQUIRED</i>	W	0.00 / 0.00	7	<a href="#">2863</a>
<a href="#">322</a>	FINDS/FRS	TAMPA AMTRAK STATION	601 NEBRASKA AVE TAMPA FL 33602 <i>Registry ID: 110043589854</i>	W	0.00 / 0.00	7	<a href="#">2867</a>
<a href="#">322</a>	FINDS/FRS	TAMPA UNION STATION	601 NEBRASKA AVENUE TAMPA FL 33602-3525 <i>Registry ID: 110035558964</i>	W	0.00 / 0.00	7	<a href="#">2868</a>
<a href="#">322</a>	SPILLS		601 N. Nebraska Tampa FL <i>Incident No   Incident Date: 55582   6/22/2016 Incident Status: Closed, Closed, Closed, Closed</i>	W	0.00 / 0.00	7	<a href="#">2868</a>
<a href="#">322</a>	UST	CSX TRANSPORTATION-UNION STATION	601 NEBRASKA AVE TAMPA FL 33602 <i>Facility ID   Facility Status: 9101044   CLOSED Tank Status   Status Date: B - REMOVED FROM SITE   28-FEB-1991, B - REMOVED FROM SITE   28-FEB-1991</i>	W	0.00 / 0.00	7	<a href="#">2869</a>
<a href="#">322</a>	STCS	CSX TRANSPORTATION-UNION STATION	601 NEBRASKA AVE TAMPA FL 33602 <i>Facility ID   Fac Stat(OpenData): 9101044   CLOSED</i>	W	0.00 / 0.00	7	<a href="#">2870</a>
<a href="#">322</a>	DWM CONTAM	CSX TRANSPORTATION-UNION STATION	601 NEBRASKA AVE TAMPA FL	W	0.00 / 0.00	7	<a href="#">2872</a>
<a href="#">323</a>	LST	TAMPA BAY ARENA	901 E PLATT ST TAMPA FL 33602 <i>Facility ID   Facility Status: 9102527   CLOSED Cleanup Required: R - CLEANUP REQUIRED</i>	W	0.00 / 0.00	4	<a href="#">2873</a>

Map Key	DB	Company/Site Name	Address	Direction	Distance (mi/ft)	Elev Diff (ft)	Page Number	
<a href="#">323</a>	WELL SURVEILLANCE	FORMER ESPINETS AUTO REPAIR	901 E PLATT ST TAMPA FL 33602	W	0.00 / 0.00	4	<a href="#">2877</a>	
<a href="#">323</a>	DWM CONTAM	TAMPA BAY ARENA	901 E PLATT ST TAMPA FL	W	0.00 / 0.00	4	<a href="#">2877</a>	
<a href="#">323</a>	UST	TAMPA BAY ARENA	901 E PLATT ST TAMPA FL 33602	W	0.00 / 0.00	4	<a href="#">2878</a>	
			<i>Facility ID   Facility Status: 9102527   CLOSED</i>					
			<i>Tank Status   Status Date: A - CLOSED IN PLACE   31-MAY-1992, A - CLOSED IN PLACE   31-MAY-1992, A - CLOSED IN PLACE   31-MAY-1992</i>					
<a href="#">323</a>	STCS	TAMPA BAY ARENA	901 E PLATT ST TAMPA FL 33602	W	0.00 / 0.00	4	<a href="#">2879</a>	
			<i>Facility ID   Fac Stat(OpenData): 9102527   CLOSED</i>					
<a href="#">324</a>	SPILLS		Nebraska Avenue / Twiggs Street TAMPA FL	W	0.00 / 0.00	8	<a href="#">2882</a>	
			<i>Incident No   Incident Date: 9239   04/12/2000</i>					
<a href="#">325</a>	ERNS		601 N NEBRASKA AVE TAMPA FL 33602	W	0.00 / 0.00	8	<a href="#">2882</a>	
			<i>NRC Report No: 1163495</i>					
<a href="#">326</a>	FINDS/FRS	SAM REMPELLO DOWNTOWN PARTNERS	802 E. WASHINGTON ST. TAMPA FL 33602	W	0.00 / 0.00	6	<a href="#">2884</a>	
			<i>Registry ID: 110020529301</i>					
<a href="#">327</a>	RCRA VSQG	LOCKHART ELEMENTARY - HILLS COUNTY SC	901 E KENNEDY BLVD TAMPA FL 33602-3507	W	0.00 / 0.00	7	<a href="#">2885</a>	
			<i>EPA Handler ID: FLTMP9304508</i>					
<a href="#">327</a>	FINDS/FRS	HILLSBOROUGH COUNTY SCHOOL DISTRICT	901 E KENNEDY BLVD TAMPA FL 33602	W	0.00 / 0.00	7	<a href="#">2886</a>	
			<i>Registry ID: 110028078103</i>					
<a href="#">327</a>	FINDS/FRS	LOCKHART ELEMENTARY - HILLS COUNTY SC	901 E KENNEDY BLVD TAMPA FL 336023507	W	0.00 / 0.00	7	<a href="#">2887</a>	
			<i>Registry ID: 110035492473</i>					
<a href="#">327</a>	ICIS	HILLSBOROUGH COUNTY SCHOOL DISTRICT	901 E KENNEDY BLVD TAMPA FL 33602	W	0.00 / 0.00	7	<a href="#">2888</a>	
			<i>Registry ID: 110028078103</i>					
<a href="#">327</a>	UST	ROSSAC-RAYMOND O'SHELTON SCHOOL ADMIN CTR	901 E KENNEDY BLVD TAMPA FL 33602	W	0.00 / 0.00	7	<a href="#">2888</a>	
			<i>Facility ID   Facility Status: 8736984   CLOSED</i>					
			<i>Tank Status   Status Date: A - CLOSED IN PLACE   16-APR-2003, B - REMOVED FROM SITE   01-JUN-1999</i>					
<a href="#">327</a>	STCS	ROSSAC-RAYMOND O'SHELTON SCHOOL ADMIN CTR	901 E KENNEDY BLVD TAMPA FL 33602	W	0.00 / 0.00	7	<a href="#">2889</a>	
			<i>Facility ID   Fac Stat(OpenData): 8736984   CLOSED</i>					
<a href="#">328</a>	AST	HILLSBOROUGH CNTY SCHOOL BD SITE	905 E JACKSON ST TAMPA FL 33602	W	0.00 / 0.00	8	<a href="#">2891</a>	

Map Key	DB	Company/Site Name	Address	Direction	Distance (mi/ft)	Elev Diff (ft)	Page Number
			<i>Facility ID   Facility Status: 9805317   CLOSED</i>				
			<i>Tank Status   Status Date: B - REMOVED FROM SITE   01-OCT-2002</i>				
<a href="#">328</a>	STCS	HILLSBOROUGH CNTY SCHOOL BD SITE	905 E JACKSON ST TAMPA FL 33602	W	0.00 / 0.00	8	<a href="#">2892</a>
			<i>Facility ID   Fac Stat(OpenData): 9805317   CLOSED</i>				
<a href="#">329</a>	FINDS/FRS	CRYSTAL LAKE MANORS- CRYSTAL LAKE PLANT 1	925 E TWIGGS ST TAMPA FL 33602	W	0.00 / 0.00	8	<a href="#">2894</a>
			<i>Registry ID: 110047494225</i>				
<a href="#">329</a>	FINDS/FRS	HCPUD/FAIRVIEW MHP- CITY OF TAMPA	925 E TWIGGS ST TAMPA FL 33602	W	0.00 / 0.00	8	<a href="#">2894</a>
			<i>Registry ID: 110046954060</i>				
<a href="#">329</a>	FINDS/FRS	HCPUD/CALM HARBOR SUBDIVISION-CALM HARBOR PLANT	925 E TWIGGS ST TAMPA FL 33602	W	0.00 / 0.00	8	<a href="#">2895</a>
			<i>Registry ID: 110050597715</i>				
<a href="#">329</a>	FINDS/FRS	HCPUD/CYPRESS COVE SUBDIVISION-CYPRESS COVE SUB PLANT	925 E TWIGGS ST TAMPA FL 33602	W	0.00 / 0.00	8	<a href="#">2896</a>
			<i>Registry ID: 110047440621</i>				
<a href="#">329</a>	FINDS/FRS	HCPUD/EASTLAKE- EASTLAKE INTERCONNECT	925 E TWIGGS ST TAMPA FL 33602	W	0.00 / 0.00	8	<a href="#">2897</a>
			<i>Registry ID: 110047442530</i>				
<a href="#">329</a>	FINDS/FRS	HCPUD/HERSHEL HEIGHTS-CITY OF TAMPA	925 E TWIGGS ST TAMPA FL 33602	W	0.00 / 0.00	8	<a href="#">2898</a>
			<i>Registry ID: 110047030280</i>				
<a href="#">329</a>	FINDS/FRS	HCPUD/NORTHWEST UTILITIES-11501 LIPSEY PLANT # 3	925 E TWIGGS ST TAMPA FL 33602	W	0.00 / 0.00	8	<a href="#">2898</a>
			<i>Registry ID: 110047439964</i>				
<a href="#">329</a>	FINDS/FRS	HCPUD/NORTHWEST UTILITIES-11501 LIPSEY PLANT # 3	925 E TWIGGS ST TAMPA FL 33602	W	0.00 / 0.00	8	<a href="#">2899</a>
			<i>Registry ID: 110047037256</i>				
<a href="#">329</a>	FINDS/FRS	HCPUD/NORTHWEST UTILITIES-300 MCFARLAND PLANT #	925 E TWIGGS ST TAMPA FL 33602	W	0.00 / 0.00	8	<a href="#">2900</a>
			<i>Registry ID: 110047439848</i>				
<a href="#">329</a>	FINDS/FRS	HCPUD/NORTHWEST UTILITIES-300 MCFARLAND PLANT # 1	925 E TWIGGS ST TAMPA FL 33602	W	0.00 / 0.00	8	<a href="#">2901</a>
			<i>Registry ID: 110046855435</i>				
<a href="#">329</a>	FINDS/FRS	HCPUD/NORTHWEST UTILITIES-3409 LATANIA PLANT #	925 E TWIGGS ST TAMPA FL 33602	W	0.00 / 0.00	8	<a href="#">2901</a>
			<i>Registry ID: 110047439928</i>				
<a href="#">329</a>	FINDS/FRS	HCPUD/NORTHWEST UTILITIES-FAWN RIDGE WATER TREATMENT PL	925 E TWIGGS ST TAMPA FL 33602	W	0.00 / 0.00	8	<a href="#">2902</a>
			<i>Registry ID: 110046855373</i>				

Map Key	DB	Company/Site Name	Address	Direction	Distance (mi/ft)	Elev Diff (ft)	Page Number
<a href="#">329</a>	FINDS/FRS	HCPUD/NORTHWEST UTILITIES-3409 LATANIA PLANT # 2	925 E TWIGGS ST TAMPA FL 33602 <i>Registry ID: 110047037096</i>	W	0.00 / 0.00	8	<a href="#">2903</a>
<a href="#">329</a>	FINDS/FRS	HCPUD/NORTHWEST UTILITIES-CHELSEA DUPLEXES PLANT # 1	925 E TWIGGS ST TAMPA FL 33602 <i>Registry ID: 110047439633</i>	W	0.00 / 0.00	8	<a href="#">2904</a>
<a href="#">329</a>	FINDS/FRS	HCPUD/NORTHWEST UTILITIES-LAKE PARK PLANT	925 E TWIGGS ST TAMPA FL 33602 <i>Registry ID: 110046855355</i>	W	0.00 / 0.00	8	<a href="#">2905</a>
<a href="#">329</a>	FINDS/FRS	HCPUD/NORTHWEST UTILITIES-TAMPA HILLSBOROUGH INTERCONN	925 E TWIGGS ST TAMPA FL 33602 <i>Registry ID: 110046855391</i>	W	0.00 / 0.00	8	<a href="#">2905</a>
<a href="#">329</a>	FINDS/FRS	HCPUD/OAKVIEW ESTATES-PLANT CITY UTILITY CONS	925 E TWIGGS ST TAMPA FL 33602 <i>Registry ID: 110047052274</i>	W	0.00 / 0.00	8	<a href="#">2906</a>
<a href="#">329</a>	FINDS/FRS	HCPUD/PEBBLE CREEK SUBDIVISION-BOOSTER STATION PLANT	925 E TWIGGS ST TAMPA FL 33602 <i>Registry ID: 110047052504</i>	W	0.00 / 0.00	8	<a href="#">2907</a>
<a href="#">329</a>	FINDS/FRS	HCPUD/SAN REMO SUBDIVISION-SAN REMO SUBDIVISION PLANT 1	925 E TWIGGS ST TAMPA FL 33602 <i>Registry ID: 110047526968</i>	W	0.00 / 0.00	8	<a href="#">2908</a>
<a href="#">329</a>	FINDS/FRS	HCPUD/SEABOARD UTILITIES-SEABOARD WTP	925 E TWIGGS ST TAMPA FL 33602 <i>Registry ID: 110046854944</i>	W	0.00 / 0.00	8	<a href="#">2909</a>
<a href="#">329</a>	FINDS/FRS	HCPUD/SOUTH-CENTRAL-LITHIA WATER TREATMENT PLANT	925 E TWIGGS ST TAMPA FL 33602 <i>Registry ID: 110047001819</i>	W	0.00 / 0.00	8	<a href="#">2909</a>
<a href="#">329</a>	FINDS/FRS	HCPUD/SOUTH-CENTRAL-BLOOMINGDALE REPUMP STATION	925 E TWIGGS ST TAMPA FL 33602 <i>Registry ID: 110047001748</i>	W	0.00 / 0.00	8	<a href="#">2910</a>
<a href="#">329</a>	FINDS/FRS	HCPUD/SOUTH-CENTRAL-CENTRAL HILLSBOROUGH WATER PLT	925 E TWIGGS ST TAMPA FL 33602 <i>Registry ID: 110047001917</i>	W	0.00 / 0.00	8	<a href="#">2911</a>
<a href="#">329</a>	FINDS/FRS	HCPUD/SOUTH-CENTRAL-HIGHVIEW WTP	925 E TWIGGS ST TAMPA FL 33602 <i>Registry ID: 110047001891</i>	W	0.00 / 0.00	8	<a href="#">2912</a>
<a href="#">329</a>	FINDS/FRS	HCPUD/SOUTH-CENTRAL-RIVERVIEW REPUMP	925 E TWIGGS ST TAMPA FL 33602 <i>Registry ID: 110047001837</i>	W	0.00 / 0.00	8	<a href="#">2913</a>
<a href="#">329</a>	FINDS/FRS	HCPUD/SOUTH-CENTRAL-THONOTOSASSA WATER	925 E TWIGGS ST TAMPA FL 33602	W	0.00 / 0.00	8	<a href="#">2913</a>



Map Key	DB	Company/Site Name	Address	Direction	Distance (mi/ft)	Elev Diff (ft)	Page Number
		MAIN EXT.					
			<i>Registry ID: 110047001864</i>				
<a href="#">329</a>	FINDS/FRS	SUN CITY UTILITES-SUN CITY UTILITIES PLANT	925 E TWIGGS ST TAMPA FL 33602	W	0.00 / 0.00	8	<a href="#">2914</a>
			<i>Registry ID: 110046837401</i>				
<a href="#">330</a>	ALT FUELS	Aurora Garage	111 South Jefferson Street Tampa FL 33602	W	0.00 / 0.00	6	<a href="#">2915</a>
			<i>ID: 148944</i>				
<a href="#">331</a>	STCS	TAMPA BAY SPORTS & ENTERTAINMENT LP	401 CHANNELSIDE DR TAMPA FL 33602	W	0.00 / 0.00	5	<a href="#">2916</a>
			<i>Facility ID   Fac Stat(OpenData): 9601591   OPEN</i>				
<a href="#">331</a>	ERNS		401 CHANNELSIDE DR IN THE CHANNEL BEHIND, AMALIE ARENA TAMPA FL	W	0.00 / 0.00	5	<a href="#">2918</a>
			<i>NRC Report No: 1327032</i>				
<a href="#">332</a>	UST	HILLSBOROUGH CNTY SCHOOL BD SITE	202 N EAST ST TAMPA FL 33602	W	0.00 / 0.00	8	<a href="#">2920</a>
			<i>Facility ID   Facility Status: 9805284   CLOSED Tank Status   Status Date: B - REMOVED FROM SITE   23-OCT-2002</i>				
<a href="#">332</a>	STCS	HILLSBOROUGH CNTY SCHOOL BD SITE	202 N EAST ST TAMPA FL 33602	W	0.00 / 0.00	8	<a href="#">2921</a>
			<i>Facility ID   Fac Stat(OpenData): 9805284   CLOSED</i>				
<a href="#">333</a>	ERIC	PARKING LOTS TAMPA BAY TIMES FORUM	401 CHANNELSIDE DR TAMPA FL 33602	W	0.00 / 0.00	4	<a href="#">2923</a>
<a href="#">334</a>	LST	FIRESTONE #1889-004146	900 E KENNEDY BLVD TAMPA FL 33602-3508	W	0.00 / 0.00	10	<a href="#">2923</a>
			<i>Facility ID   Facility Status: 8733809   OPEN Cleanup Required: R - CLEANUP REQUIRED</i>				
<a href="#">334</a>	FINDS/FRS	FIRESTONE TIRE & SERVICE #004146	900 E KENNEDY BLVD TAMPA FL 33602	W	0.00 / 0.00	10	<a href="#">2927</a>
			<i>Registry ID: 110007244160</i>				
<a href="#">334</a>	ICIS	FIRESTONE TIRE & SERVICE #004146	900 E KENNEDY BLVD TAMPA FL 00000	W	0.00 / 0.00	10	<a href="#">2928</a>
			<i>Registry ID: 110007244160</i>				
<a href="#">334</a>	WELL SURVEILLANCE	FIRESTONE #1889-004146	900 E KENNEDY BLVD TAMPA FL 33602	W	0.00 / 0.00	10	<a href="#">2928</a>
<a href="#">334</a>	DWM CONTAM	FIRESTONE #1889-004146	900 E KENNEDY BLVD TAMPA FL	W	0.00 / 0.00	10	<a href="#">2929</a>
<a href="#">334</a>	UST	FIRESTONE #1889-004146	900 E KENNEDY BLVD TAMPA FL 33602	W	0.00 / 0.00	10	<a href="#">2929</a>
			<i>Facility ID   Facility Status: 8733809   OPEN Tank Status   Status Date: U - IN SERVICE  </i>				

Map Key	DB	Company/Site Name	Address	Direction	Distance (mi/ft)	Elev Diff (ft)	Page Number
<a href="#">334</a>	STCS	FIRESTONE #1889-004146	900 E KENNEDY BLVD TAMPA FL 33602 <i>Facility ID   Fac Stat(OpenData): 8733809   OPEN</i>	W	0.00 / 0.00	10	<a href="#">2930</a>
<a href="#">334</a>	AFS	FIRESTONE TIRE & SERVICE #004146	900 E KENNEDY BLVD TAMPA FL	W	0.00 / 0.00	10	<a href="#">2932</a>
<a href="#">335</a>	ERNS		400-498 CHANNELSIDE WALKWAY SEE LAT/LONG, GARRISON CHANNEL TAMPA FL <i>NRC Report No: 1145379</i>	W	0.00 / 0.00	4	<a href="#">2933</a>
<a href="#">336</a>	FINDS/FRS	EAST LAKE DRAINAGE IMPROVEMENT	EAST LAKE OUTFALL DITCH TAMPA FL 33601 <i>Registry ID: 110015614067</i>	W	0.00 / 0.00	8	<a href="#">2935</a>
<a href="#">337</a>	LST	BAYSHORE FOUR SEASONS LTD	102 JEFFERSON ST TAMPA FL 33602 <i>Facility ID   Facility Status: 9807787   CLOSED Cleanup Required: R - CLEANUP REQUIRED</i>	W	0.00 / 0.00	6	<a href="#">2936</a>
<a href="#">337</a>	WELL SURVEILLANCE	BASYMORE FOUR SEASONS	102 JEFFERSON ST TAMPA FL 33602	W	0.00 / 0.00	6	<a href="#">2939</a>
<a href="#">337</a>	UST	BAYSHORE FOUR SEASONS LTD	102 JEFFERSON ST TAMPA FL 33602 <i>Facility ID   Facility Status: 9807787   CLOSED Tank Status   Status Date: B - REMOVED FROM SITE   01-OCT-2005, D - DELETED-DATA ERROR   01-OCT-2005, B - REMOVED FROM SITE   01-OCT-2005, B - REMOVED FROM SITE   01-OCT-2005, B - REMOVED FROM SITE   01-OCT-2005, B - REMOVED FROM SITE   01-OCT-2005</i>	W	0.00 / 0.00	6	<a href="#">2940</a>
<a href="#">337</a>	STCS	BAYSHORE FOUR SEASONS LTD	102 JEFFERSON ST TAMPA FL 33602 <i>Facility ID   Fac Stat(OpenData): 9807787   CLOSED</i>	W	0.00 / 0.00	6	<a href="#">2941</a>
<a href="#">337</a>	DWM CONTAM	BAYSHORE FOUR SEASONS LTD	102 JEFFERSON ST TAMPA FL	W	0.00 / 0.00	6	<a href="#">2944</a>
<a href="#">338</a>	UST	TAMPA TRIBUNE CO	805 E JACKSON ST TAMPA FL 33602 <i>Facility ID   Facility Status: 8731693   CLOSED Tank Status   Status Date: B - REMOVED FROM SITE   , B - REMOVED FROM SITE   , B - REMOVED FROM SITE   , B - REMOVED FROM SITE   , B - REMOVED FROM SITE   , B - REMOVED FROM SITE  </i>	W	0.00 / 0.00	7	<a href="#">2945</a>
<a href="#">338</a>	STCS	TAMPA TRIBUNE CO	805 E JACKSON ST TAMPA FL 33602 <i>Facility ID   Fac Stat(OpenData): 8731693   CLOSED</i>	W	0.00 / 0.00	7	<a href="#">2946</a>
<a href="#">339</a>	FINDS/FRS	AURORA	124 S MORGAN ST TAMPA FL 33602 <i>Registry ID: 110062674501</i>	W	0.00 / 0.00	7	<a href="#">2950</a>
<a href="#">340</a>	UST	TAMPA TELEVISION INC	801 E JACKSON TAMPA FL 33602 <i>Facility ID   Facility Status: 9600855   CLOSED Tank Status   Status Date: B - REMOVED FROM SITE   01-DEC-1994</i>	W	0.00 / 0.00	7	<a href="#">2950</a>

Map Key	DB	Company/Site Name	Address	Direction	Distance (mi/ft)	Elev Diff (ft)	Page Number
<a href="#">340</a>	AST	TAMPA TELEVISION INC	801 E JACKSON TAMPA FL 33602	W	0.00 / 0.00	7	<a href="#">2951</a>
			<i>Facility ID   Facility Status: 9600855   CLOSED</i>				
			<i>Tank Status   Status Date: B - REMOVED FROM SITE   01-DEC-1994</i>				
<a href="#">340</a>	STCS	TAMPA TELEVISION INC	801 E JACKSON TAMPA FL 33602	W	0.00 / 0.00	7	<a href="#">2952</a>
			<i>Facility ID   Fac Stat(OpenData): 9600855   CLOSED</i>				
<a href="#">341</a>	SPILLS		Garrison Channel, 400-498 Channelside Walkway TAMPA FL	W	0.00 / 0.00	4	<a href="#">2954</a>
			<i>Incident No   Incident Date: 55095   4/15/2016 4:30:00 PM</i>				
			<i>Incident Status: Closed, Closed, Closed, Closed, Closed, Closed, Closed</i>				
<a href="#">342</a>	RCRA VSQG	MEDICAL EXAMINERS OFFICE	401 S MORGAN ST TAMPA FL 33602-5433	W	0.00 / 0.00	4	<a href="#">2955</a>
			<i>EPA Handler ID: FLTMP9002385</i>				
<a href="#">342</a>	FINDS/FRS	MEDICAL EXAMINERS OFFICE	401 S MORGAN ST TAMPA FL 336025433	W	0.00 / 0.00	4	<a href="#">2956</a>
			<i>Registry ID: 110035699125</i>				
<a href="#">343</a>	AST	HILLSBOROUGH CNTY MIS FACILITY	505 EAST ST TAMPA FL 33602	W	0.00 / 0.00	9	<a href="#">2957</a>
			<i>Facility ID   Facility Status: 9602205   OPEN</i>				
			<i>Tank Status   Status Date: U - IN SERVICE   01-MAR-1999</i>				
<a href="#">343</a>	UST	HILLSBOROUGH CNTY MIS FACILITY	505 EAST ST TAMPA FL 33602	W	0.00 / 0.00	9	<a href="#">2958</a>
			<i>Facility ID   Facility Status: 9602205   OPEN</i>				
			<i>Tank Status   Status Date: B - REMOVED FROM SITE   01-JUN-1999</i>				
<a href="#">343</a>	STCS	HILLSBOROUGH CNTY MIS FACILITY	505 EAST ST TAMPA FL 33602	W	0.00 / 0.00	9	<a href="#">2959</a>
			<i>Facility ID   Fac Stat(OpenData): 9602205   OPEN</i>				
<a href="#">344</a>	FINDS/FRS	SELMON GREENWAY POCKET PARKS	UNKNOWN TAMPA FL 33602	W	0.00 / 0.00	6	<a href="#">2961</a>
			<i>Registry ID: 110070115658</i>				

## Executive Summary: Site Report Summary - Surrounding Properties

Map Key	DB	Company/Site Name	Address	Direction	Distance (mi/ft)	Elev Diff (ft)	Page Number
<a href="#">345</a>	STCS	A & A COASTAL	3209 3RD AVE E TAMPA FL 33605 <i>Facility ID / Fac Stat(OpenData): 9802422   CLOSED</i>	WNW	0.00 / 1.98	-3	<a href="#">2962</a>
<a href="#">346</a>	ERNS		1201 22ND ST. TAMPA FL <i>NRC Report No: 853042</i>	WNW	0.00 / 3.98	4	<a href="#">2964</a>
<a href="#">347</a>	ALT FUELS	CITY OF TAMPA TWIGGS GARAGE 1	901 E Twiggs St Tampa FL 33602 <i>ID: 41814</i>	W	0.00 / 5.18	10	<a href="#">2966</a>

## Executive Summary: Summary by Data Source

### Standard

#### Federal

##### SEMS - SEMS List 8R Active Site Inventory

A search of the SEMS database, dated Nov 23, 2022 has found that there are 4 SEMS site(s) within approximately 0.001 miles of the project property.

<u>Site</u>	<u>Address</u>	<u>Direction</u>	<u>Distance (mi/ft)</u>	<u>Map Key</u>
REDWING CARRIERS, INC	8515 PALM RIVER RD TAMPA FL 33619	E	0.00 / 0.00	<a href="#">73</a>
	<i>EPA ID: FLD044019032</i>			
CSX TAMPA RAILYARD DERAILMENT	504 N. 34TH STREET TAMPA FL 83605	W	0.00 / 0.00	<a href="#">105</a>
	<i>EPA ID: FLD984253534</i>			
AAA METAL REFINISHING & CHROME	3012 E 7TH AVENUE TAMPA FL 33605	WNW	0.00 / 0.00	<a href="#">164</a>
	<i>EPA ID: FL0000890491</i>			
CHANNELSIDE DRIVE SPILL	ADAMO AND CHANNELSIDE DRIVE TAMPA FL	WNW	0.00 / 0.00	<a href="#">281</a>
	<i>EPA ID: FLN000409815</i>			

##### SEMS ARCHIVE - SEMS List 8R Archive Sites

A search of the SEMS ARCHIVE database, dated Nov 23, 2022 has found that there are 3 SEMS ARCHIVE site(s) within approximately 0.001 miles of the project property.

<u>Site</u>	<u>Address</u>	<u>Direction</u>	<u>Distance (mi/ft)</u>	<u>Map Key</u>
INDUSTRIAL VACUUM	2210 HIGHWAY 301 TAMPA FL 33618	ESE	0.00 / 0.00	<a href="#">115</a>
	<i>EPA ID: FLD157135336</i>			
SWIFT ADHESIVES & COATINGS	605 N 26TH ST TAMPA FL 33605	WNW	0.00 / 0.00	<a href="#">180</a>
	<i>EPA ID: FLD064687577</i>			
DEVOE AND RAYNOLDS CO., INC.	1010 NORTH 19TH STREET TAMPA FL 33622	WNW	0.00 / 0.00	<a href="#">238</a>
	<i>EPA ID: FLD092715051</i>			

##### CERCLIS - Comprehensive Environmental Response, Compensation and Liability Information System - CERCLIS

A search of the CERCLIS database, dated Oct 25, 2013 has found that there are 7 CERCLIS site(s) within approximately 0.001 miles of the project property.

<b>Site</b>	<b>Address</b>	<b>Direction</b>	<b>Distance (mi/ft)</b>	<b>Map Key</b>
REDWING CARRIERS, INC	8515 PALM RIVER RD TAMPA FL 33619	E	0.00 / 0.00	<a href="#">73</a>
	<i>Site EPA ID: FLD044019032</i>			
CSX TAMPA RAILYARD DERAILMENT	504 N. 34TH STREET TAMPA FL 83605	W	0.00 / 0.00	<a href="#">106</a>
	<i>Site EPA ID: FLD984253534</i>			
INDUSTRIAL VACUUM	2210 HIGHWAY 301 TAMPA FL 33618	ESE	0.00 / 0.00	<a href="#">112</a>
	<i>Site EPA ID: FLD157135336</i>			
AAA METAL REFINISHING & CHROME	3012 E 7TH AVENUE TAMPA FL 33605	WNW	0.00 / 0.00	<a href="#">168</a>
	<i>Site EPA ID: FL0000890491</i>			
SWIFT ADHESIVES & COATINGS	605 N 26TH ST TAMPA FL 33605	WNW	0.00 / 0.00	<a href="#">180</a>
	<i>Site EPA ID: FLD064687577</i>			
DEVOE AND RAYNOLDS CO., INC.	1010 NORTH 19TH STREET TAMPA FL 33622	WNW	0.00 / 0.00	<a href="#">241</a>
	<i>Site EPA ID: FLD092715051</i>			
CHANNELSIDE DRIVE SPILL	ADAMO AND CHANNELSIDE DRIVE TAMPA FL	WNW	0.00 / 0.00	<a href="#">281</a>
	<i>Site EPA ID: FLN000409815</i>			

### **CERCLIS NFRAP - CERCLIS - No Further Remedial Action Planned**

A search of the CERCLIS NFRAP database, dated Oct 25, 2013 has found that there are 3 CERCLIS NFRAP site(s) within approximately 0.001 miles of the project property.

<b>Site</b>	<b>Address</b>	<b>Direction</b>	<b>Distance (mi/ft)</b>	<b>Map Key</b>
INDUSTRIAL VACUUM	2210 HIGHWAY 301 TAMPA FL 33618	ESE	0.00 / 0.00	<a href="#">112</a>
	<i>Site EPA ID: FLD157135336</i>			
SWIFT ADHESIVES & COATINGS	605 N 26TH ST TAMPA FL 33605	WNW	0.00 / 0.00	<a href="#">180</a>
	<i>Site EPA ID: FLD064687577</i>			
DEVOE AND RAYNOLDS CO., INC.	1010 NORTH 19TH STREET TAMPA FL 33622	WNW	0.00 / 0.00	<a href="#">241</a>
	<i>Site EPA ID: FLD092715051</i>			

### **RCRA TSD - RCRA non-CORRACTS TSD Facilities**

A search of the RCRA TSD database, dated Sep 5, 2022 has found that there are 1 RCRA TSD site(s) within approximately 0.001 miles of the project property.

<u>Site</u>	<u>Address</u>	<u>Direction</u>	<u>Distance (mi/ft)</u>	<u>Map Key</u>
DIVERSIFIED ENVIRONMENTAL SERVICES INC	1201 N 22ND ST TAMPA FL 33605-5314	WNW	0.00 / 0.00	<a href="#">201</a>

*EPA Handler ID: FLD984183566*

### **RCRA LQG - RCRA Generator List**

A search of the RCRA LQG database, dated Sep 5, 2022 has found that there are 1 RCRA LQG site(s) within approximately 0.001 miles of the project property.

<u>Site</u>	<u>Address</u>	<u>Direction</u>	<u>Distance (mi/ft)</u>	<u>Map Key</u>
INTERNATIONAL SHIP REPAIR	1616 PENNY ST TAMPA FL 33605-6058	WNW	0.00 / 0.00	<a href="#">248</a>

*EPA Handler ID: FL0000014555*

### **RCRA SQG - RCRA Small Quantity Generators List**

A search of the RCRA SQG database, dated Sep 5, 2022 has found that there are 13 RCRA SQG site(s) within approximately 0.001 miles of the project property.

<u>Site</u>	<u>Address</u>	<u>Direction</u>	<u>Distance (mi/ft)</u>	<u>Map Key</u>
SOUTH FLORIDA TANK WASH INC	7015A ADAMO DR # 60 TAMPA FL 33619-3423	NE	0.00 / 0.00	<a href="#">10</a>

*EPA Handler ID: FL0001000603*

GREATER TAMPA BAY AUTO AUCTION	401 S 50TH ST TAMPA FL 33619-3651	WNW	0.00 / 0.00	<a href="#">27</a>
--------------------------------	--------------------------------------	-----	-------------	--------------------

*EPA Handler ID: FLD982135998*

HILLSBOROUGH COUNTY FLEET MAINTENANCE	410 S 78TH ST TAMPA FL 33619-4223	ENE	0.00 / 0.00	<a href="#">28</a>
---------------------------------------	--------------------------------------	-----	-------------	--------------------

*EPA Handler ID: FLR000014282*

FACTORY DIRECT INC	6601 E ADAMO DR TAMPA FL 33619-3415	ENE	0.00 / 0.00	<a href="#">55</a>
--------------------	--	-----	-------------	--------------------

*EPA Handler ID: FLR000176313*

MANTUA MANUFACTURING COMPANY	6911 E ADAMO DR TAMPA FL 33619-3421	ENE	0.00 / 0.00	<a href="#">59</a>
------------------------------	--	-----	-------------	--------------------

*EPA Handler ID: FLD984182303*

ENGINE LAB	1150 N 34TH ST TAMPA FL 33605-5803	WNW	0.00 / 0.00	<a href="#">124</a>
------------	---------------------------------------	-----	-------------	---------------------

*EPA Handler ID: FLD984247346*

RDK TRUCK SALES AND SERVICES	3214 ADAMO DR TAMPA FL 33605-5757	WNW	0.00 / 0.00	<a href="#">127</a>
------------------------------	--------------------------------------	-----	-------------	---------------------

<u>Site</u>	<u>Address</u>	<u>Direction</u>	<u>Distance (mi/ft)</u>	<u>Map Key</u>
	<i>EPA Handler ID: FLD981868839</i>			
CLEMONS TRANSMISSION SHOP	111 22ND ST TAMPA FL 33619-0000	W	0.00 / 0.00	<a href="#">188</a>
	<i>EPA Handler ID: FLR000020388</i>			
MPLX TERMINALS, LLC - TAMPA TERMINAL	425 S 20TH ST TAMPA FL 33605-6025	W	0.00 / 0.00	<a href="#">215</a>
	<i>EPA Handler ID: FLD065919763</i>			
RADIANT OIL BULK PLANT	2004 DURHAM ST TAMPA FL 33605-6068	W	0.00 / 0.00	<a href="#">216</a>
	<i>EPA Handler ID: FLD984200147</i>			
SHERWIN WILLIAMS #705315	2004 DURHAM ST TAMPA FL 33605-6068	W	0.00 / 0.00	<a href="#">216</a>
	<i>EPA Handler ID: FLR000252726</i>			
BETTER BUILT OF TAMPA INC	629 N 12TH ST TAMPA FL 33602-3101	W	0.00 / 0.00	<a href="#">286</a>
	<i>EPA Handler ID: FLD982077190</i>			
ANTHONY DISTRIBUTORS INC	201 S CAESAR ST TAMPA FL 33602-5501	W	0.00 / 0.00	<a href="#">298</a>
	<i>EPA Handler ID: FLD032761389</i>			

### **RCRA VSQG - RCRA Very Small Quantity Generators List**

A search of the RCRA VSQG database, dated Sep 5, 2022 has found that there are 42 RCRA VSQG site(s) within approximately 0.001 miles of the project property.

<u>Site</u>	<u>Address</u>	<u>Direction</u>	<u>Distance (mi/ft)</u>	<u>Map Key</u>
ENGINE LAB OF TAMPA	201 S 78TH ST TAMPA FL 33619-4225	ENE	0.00 / 0.00	<a href="#">24</a>
	<i>EPA Handler ID: FLR000088823</i>			
HILLSBOROUGH COUNTY FLEET MAINTAIN	410 S 78TH ST TAMPA FL 33619-4223	ENE	0.00 / 0.00	<a href="#">28</a>
	<i>EPA Handler ID: FLTMP9103174</i>			
FLORIDA ROCK & TANK LINES	50TH ST & CROSSTOWN EXPRESSWAY TAMPA FL 33605	WNW	0.00 / 0.00	<a href="#">34</a>
	<i>EPA Handler ID: FLT030072128</i>			
FLORIDA ROCK & TANK LINES	50TH ST & CROSSTOWN EXPRESSWAY TAMPA FL 33605	WNW	0.00 / 0.00	<a href="#">34</a>
	<i>EPA Handler ID: FLT030072136</i>			



<b>Site</b>	<b>Address</b>	<b>Direction</b>	<b>Distance (mi/ft)</b>	<b>Map Key</b>
FLORIDA LIFT SYSTEMS	115 S 78TH ST TAMPA FL 33619-4220	ENE	0.00 / 0.00	<a href="#">35</a>
	<i>EPA Handler ID: FLD981750383</i>			
CSX TRANSPORTATION INC	5656 E ADAMO DR TAMPA FL 33619-3240	ENE	0.00 / 0.00	<a href="#">47</a>
	<i>EPA Handler ID: FLT110081940</i>			
CRAFT EQUIPMENT CO	6801 E ADAMO DR TAMPA FL 33619-3419	ENE	0.00 / 0.00	<a href="#">56</a>
	<i>EPA Handler ID: FLR000158337</i>			
BIOTEC FILMS LLC	7455 E ADAMO DR TAMPA FL 33619-3433	ENE	0.00 / 0.00	<a href="#">63</a>
	<i>EPA Handler ID: FLT050076413</i>			
AQUATECH MANUFACTURING LLC	7455 E ADAMO DR TAMPA FL 33619-3433	ENE	0.00 / 0.00	<a href="#">63</a>
	<i>EPA Handler ID: FLR000129833</i>			
INTERTEK TESTING SERVICES CALEB BRETT	4951A ADAMO DR STE 130 TAMPA FL 33605-5900	WNW	0.00 / 0.00	<a href="#">67</a>
	<i>EPA Handler ID: FLD982146862</i>			
PRO LITE SERVICES INC	4901 ADAMO DR UNIT E50 TAMPA FL 33605-5919	WNW	0.00 / 0.00	<a href="#">69</a>
	<i>EPA Handler ID: FLR000108985</i>			
RINALDI PRINTING CO	4514 ADAMO DR TAMPA FL 33605-5967	WNW	0.00 / 0.00	<a href="#">72</a>
	<i>EPA Handler ID: FLD004093928</i>			
TCF MANUFACTURING	1020 S 86TH ST TAMPA FL 33619-4946	E	0.00 / 0.00	<a href="#">80</a>
	<i>EPA Handler ID: FLT010067502</i>			
ALTEC INDUSTRIES INC	1041 S 86TH ST TAMPA FL 33619-4916	ESE	0.00 / 0.00	<a href="#">82</a>
	<i>EPA Handler ID: FLR000228742</i>			
EVERGREEN DEVELOPMENT & CONSTRUCTION CO	8659 PALM RIVER RD TAMPA FL 33619-4317	E	0.00 / 0.00	<a href="#">85</a>
	<i>EPA Handler ID: FLR000112755</i>			
BRENNTAG MID SOUTH	3520 ADAMO DR TAMPA FL 33605-5828	WNW	0.00 / 0.00	<a href="#">101</a>
	<i>EPA Handler ID: FLD032783003</i>			

<b>Site</b>	<b>Address</b>	<b>Direction</b>	<b>Distance (mi/ft)</b>	<b>Map Key</b>
TAMPA TRANSFLO TERMINAL	504 N 34TH ST TAMPA FL 33605-6200	W	0.00 / 0.00	<a href="#">105</a>
	<b>EPA Handler ID: FLR000105338</b>			
GULFEAGLE SUPPLY	2900 E 7TH AVE TAMPA FL 33605-4200	WNW	0.00 / 0.00	<a href="#">175</a>
	<b>EPA Handler ID: FLT110083326</b>			
AMCRAFT FIXTURES	815 N 26TH ST TAMPA FL 33605-6123	WNW	0.00 / 0.00	<a href="#">177</a>
	<b>EPA Handler ID: FLT990064297</b>			
SPARTAN OIL COMPANY	2813 LONG ST YBOR CITY FL 33605-6239	W	0.00 / 0.00	<a href="#">184</a>
	<b>EPA Handler ID: FLTMP9203470</b>			
UNIVERSITY OF SOUTH FLORIDA BRANDON HEALTHPLEX	10740 PALM RIVER RD TAMPA FL 33619-4573	ESE	0.00 / 0.00	<a href="#">194</a>
	<b>EPA Handler ID: FLR000251165</b>			
E	2105 ADAMO DR TAMPA FL 33605-5302	WNW	0.00 / 0.00	<a href="#">211</a>
	<b>EPA Handler ID: FLTMP9002552</b>			
BEST LINE OIL CO INC	219 N 20TH ST TAMPA FL 33605-6015	W	0.00 / 0.00	<a href="#">214</a>
	<b>EPA Handler ID: FLR000199844</b>			
SHERWIN WILLIAMS #5315	2004 DURHAM ST TAMPA FL 33605-6068	W	0.00 / 0.00	<a href="#">216</a>
	<b>EPA Handler ID: FLT040074676</b>			
STANDARD MARINE SUPPLY	120 N 20TH ST TAMPA FL 33605-6014	W	0.00 / 0.00	<a href="#">219</a>
	<b>EPA Handler ID: FLTMP9304412</b>			
GULF MILLWORK & FIXTURE COMPANY	1206 N 20TH ST TAMPA FL 33605-5254	WNW	0.00 / 0.00	<a href="#">221</a>
	<b>EPA Handler ID: FLTMP8902074</b>			
WHITE CAP LTD CM121	608 N 19TH ST TAMPA FL 33605-6007	W	0.00 / 0.00	<a href="#">230</a>
	<b>EPA Handler ID: FLR000129338</b>			
MARTIN GAS C - O INTERNATIONAL SHIP	1616 PENNY ST TAMPA FL 33605-6058	WNW	0.00 / 0.00	<a href="#">248</a>

<b>Site</b>	<b>Address</b>	<b>Direction</b>	<b>Distance (mi/ft)</b>	<b>Map Key</b>
	<i>EPA Handler ID: FLT040074254</i>			
INTERNATIONAL SHIP REPAIR & MARINE	1616 PENNY ST TAMPA FL 33605-6058	WNW	0.00 / 0.00	<a href="#">248</a>
	<i>EPA Handler ID: FLTMP9203576</i>			
ED MORSE CADILLAC BRANDON	11020 CAUSEWAY BLVD BRANDON FL 33511-1998	ESE	0.00 / 0.00	<a href="#">273</a>
	<i>EPA Handler ID: FLR000015081</i>			
S & S CRAFTSMAN	1307 E 2ND AVE TAMPA FL 33605-5001	WNW	0.00 / 0.00	<a href="#">274</a>
	<i>EPA Handler ID: FLTMP9304485</i>			
TECO S&S CRAFTSMAN BUILDING	1307 E 2ND AVE TAMPA FL 33605-5001	WNW	0.00 / 0.00	<a href="#">274</a>
	<i>EPA Handler ID: FLT180087595</i>			
ED MORSE CADILLAC OF BRANDON	11024 CAUSEWAY BLVD BRANDON FL 33511-1998	ESE	0.00 / 0.00	<a href="#">277</a>
	<i>EPA Handler ID: FLR000015099</i>			
PEOPLES GAS - GAS DISTRIBUTION CTR	1400 CHANNELSIDE DR TAMPA FL 33605-4925	WNW	0.00 / 0.00	<a href="#">284</a>
	<i>EPA Handler ID: FLT990062630</i>			
CITY OF TAMPA	616 N 12TH STREET TAMPA FL 33602	W	0.00 / 0.00	<a href="#">288</a>
	<i>EPA Handler ID: FLT050075514</i>			
HILLSBOROUGH EXPRESSWAY AUTHORITY	1205 E JACKSON ST TAMPA FL 33602-4123	W	0.00 / 0.00	<a href="#">297</a>
	<i>EPA Handler ID: FLT050075829</i>			
HILLSBOROUGH COUNTY FACILITY MANAGEMENT	313 N NEBRASKA TAMPA FL 33602	W	0.00 / 0.00	<a href="#">303</a>
	<i>EPA Handler ID: FLTMP8801676</i>			
SEABOARD COLD STORAGE FACILITY	117 N BRUSH ST TAMPA FL 33602-4101	W	0.00 / 0.00	<a href="#">304</a>
	<i>EPA Handler ID: FLTMP9203904</i>			
TAMPA AMTRAK STATION	601 NEBRASKA AVE TAMPA FL 33602	W	0.00 / 0.00	<a href="#">322</a>
	<i>EPA Handler ID: FLT110081957</i>			

<u>Site</u>	<u>Address</u>	<u>Direction</u>	<u>Distance (mi/ft)</u>	<u>Map Key</u>
TAMPA UNION STATION	601 NEBRASKA AVENUE TAMPA FL 33602	W	0.00 / 0.00	<a href="#">322</a>
	<i>EPA Handler ID: FLT970059226</i>			
LOCKHART ELEMENTARY - HILLS COUNTY SC	901 E KENNEDY BLVD TAMPA FL 33602-3507	W	0.00 / 0.00	<a href="#">327</a>
	<i>EPA Handler ID: FLTMP9304508</i>			
MEDICAL EXAMINERS OFFICE	401 S MORGAN ST TAMPA FL 33602-5433	W	0.00 / 0.00	<a href="#">342</a>
	<i>EPA Handler ID: FLTMP9002385</i>			

### **RCRA NON GEN - RCRA Non-Generators**

A search of the RCRA NON GEN database, dated Sep 5, 2022 has found that there are 37 RCRA NON GEN site(s) within approximately 0.001 miles of the project property.

<u>Site</u>	<u>Address</u>	<u>Direction</u>	<u>Distance (mi/ft)</u>	<u>Map Key</u>
CERTIFIED SPRING BRAKE & STEERING	7017 ADAMO DR TAMPA FL 33619-3423	NE	0.00 / 0.00	<a href="#">11</a>
	<i>EPA Handler ID: FLR000067314</i>			
ELECTRO BAKE ENTERPRISES INC	7748 ADAMO DR TAMPA FL 33619-3444	ENE	0.00 / 0.00	<a href="#">39</a>
	<i>EPA Handler ID: FL0001007178</i>			
CRAFTMASTER BILLIARD TABLE MFG INC	5120 F EAST ADAMO DR TAMPA FL 33619	ENE	0.00 / 0.00	<a href="#">45</a>
	<i>EPA Handler ID: FLR000059477</i>			
QUALITY CARRIERS INC	7015 E ADAMO DR TAMPA FL 33619-3423	ENE	0.00 / 0.00	<a href="#">60</a>
	<i>EPA Handler ID: FLR000057414</i>			
MACK SALES OF TAMPA INC	7810 ADAMO DR TAMPA FL 33619-3506	ENE	0.00 / 0.00	<a href="#">64</a>
	<i>EPA Handler ID: FLD041496068</i>			
MERIT FASTENERS	7501 ADAMO DR TAMPA FL 33619-3435	ENE	0.00 / 0.00	<a href="#">65</a>
	<i>EPA Handler ID: FLR000079145</i>			
SGS CONTROL SERVICES INC	4951 ADAMO DR STE 210 TAMPA FL 33605-5919	WNW	0.00 / 0.00	<a href="#">67</a>
	<i>EPA Handler ID: FLD982173718</i>			
ALTA CONSTRUCTION EQUIPMENT FLORIDA, LLC	8418 PALM RIVER RD TAMPA FL 33619-4314	E	0.00 / 0.00	<a href="#">71</a>

<b>Site</b>	<b>Address</b>	<b>Direction</b>	<b>Distance (mi/ft)</b>	<b>Map Key</b>
	<i>EPA Handler ID: FLR000088518</i>			
REDWING CARRIERS	8515 PALM RIVER RD TAMPA FL 33619-4315	E	0.00 / 0.00	<a href="#">73</a>
	<i>EPA Handler ID: FLD044019032</i>			
BARGAIN COMPUTER PRODUCTS OF YBOR LLC	4410 E ADAMO DR STE 106 TAMPA FL 33605-0000	WNW	0.00 / 0.00	<a href="#">87</a>
	<i>EPA Handler ID: FLR000200063</i>			
KINDER MORGAN MATERIALSSERVICES LLC	504 N 34TH ST TAMPA FL 33605-6200	W	0.00 / 0.00	<a href="#">105</a>
	<i>EPA Handler ID: FLD984253534</i>			
1ST RECOVERY	504A N 34TH ST TAMPA FL 33605-6200	WNW	0.00 / 0.00	<a href="#">107</a>
	<i>EPA Handler ID: FLD984239061</i>			
BULK INTERMODAL DISTRIBUTION SVC	502 N 34TH ST TAMPA FL 33605-6200	WNW	0.00 / 0.00	<a href="#">108</a>
	<i>EPA Handler ID: FL0000383729</i>			
NORTH BROS INC	602 N 34TH ST TAMPA FL 33605-6250	WNW	0.00 / 0.00	<a href="#">110</a>
	<i>EPA Handler ID: FLR000026591</i>			
LINDE GASES OF FLORIDA INC	ADAMO DRIVE AND 31ST STREET TAMPA FL 33675	WNW	0.00 / 0.00	<a href="#">132</a>
	<i>EPA Handler ID: FLD000646463</i>			
PRAXAIR INC	3100 ADAMO DR TAMPA FL 33605-5755	WNW	0.00 / 0.00	<a href="#">135</a>
	<i>EPA Handler ID: FL0001046275</i>			
TALON INDUSTRIES INC	3013 E 4TH AVE TAMPA FL 33605-5615	WNW	0.00 / 0.00	<a href="#">141</a>
	<i>EPA Handler ID: FLR000140814</i>			
QUALITY ELECTRIC SUPPLY INC	3005 E 4TH AVE TAMPA FL 33605-5615	WNW	0.00 / 0.00	<a href="#">142</a>
	<i>EPA Handler ID: FLR000064972</i>			
AFFILIATED OF FLORIDA INC	1102 N 28TH ST TAMPA FL 33605-6246	WNW	0.00 / 0.00	<a href="#">162</a>
	<i>EPA Handler ID: FLD982077984</i>			

<b>Site</b>	<b>Address</b>	<b>Direction</b>	<b>Distance (mi/ft)</b>	<b>Map Key</b>
AAA METAL REFINISHING & CHROME	3012 E 7TH AVE TAMPA FL 33605-4206	WNW	0.00 / 0.00	<a href="#">164</a>
	<i>EPA Handler ID: FL0000890491</i>			
AMCRAFT FIXTURES	815 N 26TH ST TAMPA FL 33605-6123	WNW	0.00 / 0.00	<a href="#">177</a>
	<i>EPA Handler ID: FLR000061911</i>			
SWIFT ADHESIVES & COATINGS	605 N 26TH ST TAMPA FL 33605-6119	WNW	0.00 / 0.00	<a href="#">180</a>
	<i>EPA Handler ID: FLD064687577</i>			
DELUXE PLASTIC CARD CO	202 S 22ND ST STE 102 TAMPA FL 33605-6396	W	0.00 / 0.00	<a href="#">186</a>
	<i>EPA Handler ID: FLD122637861</i>			
DIVERSIFIED ENVIRONMENTAL SERVICES INC	1201 N 22ND ST # 100 TAMPA FL 33605-5314	WNW	0.00 / 0.00	<a href="#">201</a>
	<i>EPA Handler ID: FLD984167833</i>			
DIVERSIFIED ENVIRONMENTAL SERVICES INC	1201 N 22ND ST TAMPA FL 33605-5314	WNW	0.00 / 0.00	<a href="#">201</a>
	<i>EPA Handler ID: FLD984183566</i>			
AMERICAN FRAME & AXLE INC	1011 N 21ST ST TAMPA FL 33605-6067	WNW	0.00 / 0.00	<a href="#">208</a>
	<i>EPA Handler ID: FLD044171015</i>			
EXXON #4-9121	2105 ADAMO DR TAMPA FL 33605-5302	WNW	0.00 / 0.00	<a href="#">211</a>
	<i>EPA Handler ID: FLD053996294</i>			
VENTO OIL CO	2004D DURHAM ST TAMPA FL 33605-6068	W	0.00 / 0.00	<a href="#">216</a>
	<i>EPA Handler ID: FLD984200113</i>			
GAS KWICK INC	2004C DURHAM ST TAMPA FL 33605-6068	W	0.00 / 0.00	<a href="#">216</a>
	<i>EPA Handler ID: FLD984200121</i>			
NCJ INVESTMENT CO	2004B DURHAM ST TAMPA FL 33605-6068	W	0.00 / 0.00	<a href="#">216</a>
	<i>EPA Handler ID: FLD984200139</i>			
CHANNELSIDE HOLDINGS LLC	1026 N 19TH ST TAMPA FL 33605-6012	WNW	0.00 / 0.00	<a href="#">237</a>
	<i>EPA Handler ID: FLD092715051</i>			

<u>Site</u>	<u>Address</u>	<u>Direction</u>	<u>Distance (mi/ft)</u>	<u>Map Key</u>
AQUA CLEAN ENVIRONMENTAL TAMPA PLANT	1008 N 19TH ST TAMPA FL 33605-0000	WNW	0.00 / 0.00	<a href="#">238</a>
	<i>EPA Handler ID: FLR000193466</i>			
KIMMINS CONTRACTING INC	1501 E 2ND AVE TAMPA FL 33605-5005	WNW	0.00 / 0.00	<a href="#">263</a>
	<i>EPA Handler ID: FLD982094229</i>			
EMPIRE BODY SHOP INC	1302 N 15TH ST TAMPA FL 33605-5040	WNW	0.00 / 0.00	<a href="#">267</a>
	<i>EPA Handler ID: FLR000045617</i>			
PRODUCTION BLAST CONSULTANTS INC	610 E HARBOR ST TAMPA FL 33602-3140	W	0.00 / 0.00	<a href="#">268</a>
	<i>EPA Handler ID: FLD984215418</i>			
DETSKO TERMINALS INC	739 N 14TH ST TAMPA FL 33602-3112	W	0.00 / 0.00	<a href="#">269</a>
	<i>EPA Handler ID: FLD040214710</i>			
SEABOARD PARTS DISTRIBUTOR	1105 E TWIGGS ST TAMPA FL 33602-3135	W	0.00 / 0.00	<a href="#">295</a>
	<i>EPA Handler ID: FLD984248906</i>			

### **ERNS - Emergency Response Notification System**

A search of the ERNS database, dated Nov 6, 2022 has found that there are 75 ERNS site(s) within approximately 0.001 miles of the project property.

<u>Site</u>	<u>Address</u>	<u>Direction</u>	<u>Distance (mi/ft)</u>	<u>Map Key</u>
	S 50TH ST & ADAMO DR TAMPA FL	WNW	0.00 / 0.00	<a href="#">46</a>
	<i>NRC Report No: 1220570</i>			
	6010 EAST ADAMO DRIVE TAMPA FL	ENE	0.00 / 0.00	<a href="#">48</a>
	<i>NRC Report No: 651442</i>			
	HWY 60 / W. 50TH ST. TAMPA FL 32202	WNW	0.00 / 0.00	<a href="#">50</a>
	<i>NRC Report No: 356436</i>			
	3520 ADAMO DRIVE TAMPA FL	WNW	0.00 / 0.00	<a href="#">101</a>
	<i>NRC Report No: 710952</i>			

<u>Site</u>	<u>Address</u>	<u>Direction</u>	<u>Distance (mi/ft)</u>	<u>Map Key</u>
	3520 EAST ADAMO DRIVE TAMPA FL	WNW	0.00 / 0.00	<a href="#">104</a>
	<b>NRC Report No: 532156</b>			
	3520 EAST ADAMO DR TAMPA FL 33605	WNW	0.00 / 0.00	<a href="#">104</a>
	<b>NRC Report No: 1313111</b>			
	504 N. 34TH STREET TAMPA FL 33605	W	0.00 / 0.00	<a href="#">105</a>
	<b>NRC Report No: 947818</b>			
	504 N 34TH ST TAMPA FL 33605	W	0.00 / 0.00	<a href="#">105</a>
	<b>NRC Report No: 885049</b>			
	504 N 34TH ST TAMPA FL 33605	W	0.00 / 0.00	<a href="#">105</a>
	<b>NRC Report No: 370201</b>			
	504 NORTH 34TH ST. TAMPA FL 33605	W	0.00 / 0.00	<a href="#">105</a>
	<b>NRC Report No: 947807</b>			
	504 N 34TH ST TAMPA FL 33605	W	0.00 / 0.00	<a href="#">105</a>
	<b>NRC Report No: 390441</b>			
	504 N 34TH ST TAMPA FL 33605	W	0.00 / 0.00	<a href="#">105</a>
	<b>NRC Report No: 1039779</b>			
	504 NORTH 34TH STREET TAMPA FL 3365	W	0.00 / 0.00	<a href="#">105</a>
	<b>NRC Report No: 1035272</b>			
	504 NORTH 34TH ST. TAMPA FL 33605	W	0.00 / 0.00	<a href="#">105</a>
	<b>NRC Report No: 1055006</b>			
	504 NORTH 34TH STREET TAMPA FL	W	0.00 / 0.00	<a href="#">105</a>
	<b>NRC Report No: 1113651</b>			
	504 NORTH 34TH STREET TAMPA FL	W	0.00 / 0.00	<a href="#">105</a>
	<b>NRC Report No: 1133210</b>			



<u>Site</u>	<u>Address</u>	<u>Direction</u>	<u>Distance (mi/ft)</u>	<u>Map Key</u>
	2701 EAST 2ND AVE TAMPA FL	WNW	0.00 / 0.00	<a href="#">170</a>
	<b>NRC Report No: 622099</b>			
	2701 E 2ND AVENUE TAMPA FL	WNW	0.00 / 0.00	<a href="#">170</a>
	<b>NRC Report No: 1284930</b>			
	NEAR HARBOR ISLAND IN TAMPA BAY TAMPA FL	W	0.00 / 0.00	<a href="#">182</a>
	<b>NRC Report No: 76215</b>			
	1103 NORTH 22ND ST. TAMPA FL	WNW	0.00 / 0.00	<a href="#">197</a>
	<b>NRC Report No: 1025476</b>			
	217 NORTH 20TH STREET TAMPA FL 33605	W	0.00 / 0.00	<a href="#">214</a>
	<b>NRC Report No: 915663</b>			
	MARITIME TERMINAL 425 S 20TH ST TAMPA FL 36205	W	0.00 / 0.00	<a href="#">215</a>
	<b>NRC Report No: 82682</b>			
	425 S. 20TH STREET TAMPA FL	W	0.00 / 0.00	<a href="#">215</a>
	<b>NRC Report No: 907472</b>			
	425 S. 20 TH TAMPA FL	W	0.00 / 0.00	<a href="#">215</a>
	<b>NRC Report No: 66882</b>			
	425 S. 20TH STREET TAMPA FL 33605	W	0.00 / 0.00	<a href="#">215</a>
	<b>NRC Report No: 861761</b>			
	425 SOUTH 20TH ST. TAMPA FL 33605	W	0.00 / 0.00	<a href="#">215</a>
	<b>NRC Report No: 865053</b>			
	PORT OF TAMPA - MARATHON 425 S 20TH ST TAMPA FL	W	0.00 / 0.00	<a href="#">215</a>
	<b>NRC Report No: 1179559</b>			
	425 SOUTH 20TH ST. BERTH 254, YBOR CHANNEL TAMPA FL 33605	W	0.00 / 0.00	<a href="#">215</a>

<u>Site</u>	<u>Address</u>	<u>Direction</u>	<u>Distance (mi/ft)</u>	<u>Map Key</u>
	<b><i>NRC Report No: 1186631</i></b>			
	425 SOUTH 20TH STREET TAMPA FL 33605	W	0.00 / 0.00	<a href="#">215</a>
	<b><i>NRC Report No: 1187762</i></b>			
	425 S 20TH ST TAMPA FL 33605	W	0.00 / 0.00	<a href="#">215</a>
	<b><i>NRC Report No: 1186119</i></b>			
	425 SOUTH 20TH STREET TAMPA FL 33605	W	0.00 / 0.00	<a href="#">215</a>
	<b><i>NRC Report No: 1216023</i></b>			
	425 S. 20TH ST. TAMPA FL 33605	W	0.00 / 0.00	<a href="#">215</a>
	<b><i>NRC Report No: 1220873</i></b>			
	425 S 20TH ST TAMPA FL	W	0.00 / 0.00	<a href="#">215</a>
	<b><i>NRC Report No: 1203987</i></b>			
	425 SOUTH 20TH STREET TAMPA FL 33605	W	0.00 / 0.00	<a href="#">215</a>
	<b><i>NRC Report No: 1204923</i></b>			
	425 SOUTH 20TH STREET YBOR CHANNEL TAMPA FL	W	0.00 / 0.00	<a href="#">215</a>
	<b><i>NRC Report No: 1199570</i></b>			
	425 S 20TH ST TAMPA FL	W	0.00 / 0.00	<a href="#">215</a>
	<b><i>NRC Report No: 1284992</i></b>			
	425 SOUTH 20TH ST. TAMPA FL 33605	W	0.00 / 0.00	<a href="#">215</a>
	<b><i>NRC Report No: 1331726</i></b>			
	425 SOUTH 20TH ST TAMPA FL 33605	W	0.00 / 0.00	<a href="#">215</a>
	<b><i>NRC Report No: 428786</i></b>			
	519 SOUTH 19TH ST. TAMPA FL	W	0.00 / 0.00	<a href="#">224</a>
	<b><i>NRC Report No: 983920</i></b>			

<u>Site</u>	<u>Address</u>	<u>Direction</u>	<u>Distance (mi/ft)</u>	<u>Map Key</u>
	1919 PENNY ST TAMPA FL	WNW	0.00 / 0.00	<a href="#">240</a>
	<b><i>NRC Report No: 899848</i></b>			
	19TH STREET AND 2ND AVE TAMPA FL	WNW	0.00 / 0.00	<a href="#">245</a>
	<b><i>NRC Report No: 492813</i></b>			
	1616 PENNY STREET TAMPA FL	WNW	0.00 / 0.00	<a href="#">248</a>
	<b><i>NRC Report No: 708899</i></b>			
	1616 PENNY STREET TAMPA FL 33605	WNW	0.00 / 0.00	<a href="#">248</a>
	<b><i>NRC Report No: 812791</i></b>			
	1616 PENNY STREET YBOR CHANNEL TAMPA FL 33605	WNW	0.00 / 0.00	<a href="#">248</a>
	<b><i>NRC Report No: 953832</i></b>			
	1616 PENNEY ST TAMPA FL	WNW	0.00 / 0.00	<a href="#">248</a>
	<b><i>NRC Report No: 766459</i></b>			
	1616 PENNY STREET TAMPA FL 33605	WNW	0.00 / 0.00	<a href="#">248</a>
	<b><i>NRC Report No: 443470</i></b>			
	1616 PENNY STREET TAMPA FL 33605	WNW	0.00 / 0.00	<a href="#">248</a>
	<b><i>NRC Report No: 1094731</i></b>			
	1616 PENNY ST TAMPA FL	WNW	0.00 / 0.00	<a href="#">248</a>
	<b><i>NRC Report No: 1110488</i></b>			
	1616 PENNY STREET TAMPA FL 33605	WNW	0.00 / 0.00	<a href="#">248</a>
	<b><i>NRC Report No: 1110489</i></b>			
	1616 PENNY ST INTERNATIONAL SHIP REPAIR TAMPA FL 33605	WNW	0.00 / 0.00	<a href="#">248</a>
	<b><i>NRC Report No: 1142495</i></b>			
	ISR SHIPYARD 1616 PINNEY ST TAMPA FL	WNW	0.00 / 0.00	<a href="#">248</a>
	<b><i>NRC Report No: 1149936</i></b>			

<u>Site</u>	<u>Address</u>	<u>Direction</u>	<u>Distance (mi/ft)</u>	<u>Map Key</u>
	1616 PENNY STREET TAMPA FL 33605	WNW	0.00 / 0.00	<a href="#">248</a>
	<b><i>NRC Report No: 593108</i></b>			
	1616 PENNY STREET TAMPA FL 33605	WNW	0.00 / 0.00	<a href="#">248</a>
	<b><i>NRC Report No: 955033</i></b>			
	1616 PENNY STREET TAMPA FL 33605	WNW	0.00 / 0.00	<a href="#">248</a>
	<b><i>NRC Report No: 975619</i></b>			
	1616 PENNY STREET YBOR CHANNEL TAMPA FL 33605	WNW	0.00 / 0.00	<a href="#">248</a>
	<b><i>NRC Report No: 922794</i></b>			
	1616 PENNY STREET TAMPA FL 33605	WNW	0.00 / 0.00	<a href="#">248</a>
	<b><i>NRC Report No: 831315</i></b>			
	1616 PENNY STREET TAMPA FL 33605	WNW	0.00 / 0.00	<a href="#">248</a>
	<b><i>NRC Report No: 773067</i></b>			
	1616 PENY ST TAMPA FL	WNW	0.00 / 0.00	<a href="#">248</a>
	<b><i>NRC Report No: 743767</i></b>			
	1616 PENNY STREET TAMPA FL 33605	WNW	0.00 / 0.00	<a href="#">248</a>
	<b><i>NRC Report No: 491743</i></b>			
	1616 PENNY ST TAMPA FL	WNW	0.00 / 0.00	<a href="#">248</a>
	<b><i>NRC Report No: 572263</i></b>			
	1616 PENNY STREET TAMPA FL 33605	WNW	0.00 / 0.00	<a href="#">248</a>
	<b><i>NRC Report No: 1160904</i></b>			
	1616 PENNY ST. TAMPA FL 33605	WNW	0.00 / 0.00	<a href="#">248</a>
	<b><i>NRC Report No: 1200719</i></b>			
	1616 PENNY ST TAMPA FL	WNW	0.00 / 0.00	<a href="#">248</a>

<u>Site</u>	<u>Address</u>	<u>Direction</u>	<u>Distance (mi/ft)</u>	<u>Map Key</u>
	<b><i>NRC Report No: 1213897</i></b>			
	1616 PENNY ST. TAMPA FL	WNW	0.00 / 0.00	<a href="#">248</a>
	<b><i>NRC Report No: 1265399</i></b>			
	1616 PENNY STREET TAMPA FL 33605	WNW	0.00 / 0.00	<a href="#">248</a>
	<b><i>NRC Report No: 1264226</i></b>			
	1616 EAST PENNY ST TAMPA FL	WNW	0.00 / 0.00	<a href="#">249</a>
	<b><i>NRC Report No: 391500</i></b>			
	10921 CAUSEWAY BLVD BRANDON FL 33511	ESE	0.00 / 0.00	<a href="#">262</a>
	<b><i>NRC Report No: 1316405</i></b>			
	10921 CAUSEWAY BLVD BRANDON FL 33511	ESE	0.00 / 0.00	<a href="#">262</a>
	<b><i>NRC Report No: 1313147</i></b>			
	10921 CAUSEWAY BLVD BRANDON FL 33511	ESE	0.00 / 0.00	<a href="#">262</a>
	<b><i>NRC Report No: 1318821</i></b>			
	606 BRANDON TOWN CENTER BLVD. BRANDON FL 33511	ESE	0.00 / 0.00	<a href="#">291</a>
	<b><i>NRC Report No: 936762</i></b>			
	313 NORTH NEBRASKA (ACROSS FROM HEALTH DEPT) TAMPA FL	W	0.00 / 0.00	<a href="#">303</a>
	<b><i>NRC Report No: 466729</i></b>			
	601 N NEBRASKA AVE TAMPA FL 33602	W	0.00 / 0.00	<a href="#">325</a>
	<b><i>NRC Report No: 1163495</i></b>			
	401 CHANNELSIDE DR IN THE CHANNEL BEHIND,AMALIE ARENA TAMPA FL	W	0.00 / 0.00	<a href="#">331</a>
	<b><i>NRC Report No: 1327032</i></b>			
	400-498 CHANNELSIDE WALKWAY SEE LAT/LONG,GARRISON CHANNEL TAMPA FL	W	0.00 / 0.00	<a href="#">335</a>
	<b><i>NRC Report No: 1145379</i></b>			

<u>Site</u>	<u>Address</u>	<u>Direction</u>	<u>Distance (mi/ft)</u>	<u>Map Key</u>
	1201 22ND ST. TAMPA FL	WNW	0.00 / 3.98	<a href="#">346</a>

*NRC Report No: 853042*

### **FED BROWNFIELDS - The Assessment, Cleanup and Redevelopment Exchange System (ACRES) Brownfield Database**

A search of the FED BROWNFIELDS database, dated Sep 13, 2022 has found that there are 1 FED BROWNFIELDS site(s) within approximately 0.001 miles of the project property.

<u>Site</u>	<u>Address</u>	<u>Direction</u>	<u>Distance (mi/ft)</u>	<u>Map Key</u>
12th Street Maintenance Yard Properties	616 N. 12th Street Tampa FL 33602	W	0.00 / 0.00	<a href="#">288</a>

*Property ID: 42281*

### **FRP - Facility Response Plan**

A search of the FRP database, dated Dec 31, 2021 has found that there are 1 FRP site(s) within approximately 0.001 miles of the project property.

<u>Site</u>	<u>Address</u>	<u>Direction</u>	<u>Distance (mi/ft)</u>	<u>Map Key</u>
MARATHON PETROLEUM COMPANY LLC	425 S 20TH STREET TAMPA FL 33605	W	0.00 / 0.00	<a href="#">215</a>

*Facility ID: R4-FL-00128*

### **BULK TERMINAL - Petroleum Product and Crude Oil Rail Terminals**

A search of the BULK TERMINAL database, dated Jun 29, 2022 has found that there are 1 BULK TERMINAL site(s) within approximately 0.001 miles of the project property.

<u>Site</u>	<u>Address</u>	<u>Direction</u>	<u>Distance (mi/ft)</u>	<u>Map Key</u>
MARATHON PETROLEUM CO LLC	FL	W	0.00 / 0.00	<a href="#">223</a>

### **State**

### **ERIC - ERIC Waste Cleanup**

A search of the ERIC database, dated Nov 4, 2022 has found that there are 30 ERIC site(s) within approximately 0.001 miles of the project property.

<u>Site</u>	<u>Address</u>	<u>Direction</u>	<u>Distance (mi/ft)</u>	<u>Map Key</u>
Mantua Manufacturing Company	6911 E Adamo Dr Tampa FL 33619	ENE	0.00 / 0.00	<a href="#">59</a>
Redwing Carriers	8515 PALM RIVER ROAD TAMPA FL 33619	E	0.00 / 0.00	<a href="#">73</a>
RENTOKIL ENVIRONMENTAL SRVCS	8515 Palm River Rd Tampa FL 33619	E	0.00 / 0.00	<a href="#">73</a>

<b><u>Site</u></b>	<b><u>Address</u></b>	<b><u>Direction</u></b>	<b><u>Distance (mi/ft)</u></b>	<b><u>Map Key</u></b>
PARRINO PARCEL	HIGHWAY 301 TAMPA FL 33619	ESE	0.00 / 0.00	<a href="#"><u>99</u></a>
Sol Walker Estate	East 2nd Avenue Tampa FL 33605	WNW	0.00 / 0.00	<a href="#"><u>103</u></a>
Brenntag Mid South	3520 EAST ADAMO DRIVE TAMPA FL 33607	WNW	0.00 / 0.00	<a href="#"><u>104</u></a>
North Bros Inc	602 NORTH 34TH STREET TAMPA FL 33605	WNW	0.00 / 0.00	<a href="#"><u>110</u></a>
SOL WALKER	1110 35TH STREET TAMPA FL 33605	WNW	0.00 / 0.00	<a href="#"><u>114</u></a>
SOL WALKER	1110 N 35TH STREET TAMPA FL 33605	WNW	0.00 / 0.00	<a href="#"><u>114</u></a>
Colonnade Crosstown	9333 Suarez Rd Tampa FL 33619	ESE	0.00 / 0.00	<a href="#"><u>116</u></a>
34TH & ADAMO (COT LF#42)	34TH ST & ADAMO DR TAMPA FL 33605	WNW	0.00 / 0.00	<a href="#"><u>121</u></a>
Selmon Storage Facility	2210HWY 301 S TAMPA FL 33619	ESE	0.00 / 0.00	<a href="#"><u>126</u></a>
CSX TRANSPORTATION INC PROPERTY	3005 E 4TH ST TAMPA FL 33605	WNW	0.00 / 0.00	<a href="#"><u>142</u></a>
AAA Metal Refinishing & Chrome	3012 E 7TH AVENUE TAMPA FL 33605	WNW	0.00 / 0.00	<a href="#"><u>164</u></a>
Swift Adhesives & Coatings	605 N 26TH STREET TAMPA FL	WNW	0.00 / 0.00	<a href="#"><u>180</u></a>
American Frame & Axle Inc	1101 NORTH 21ST STREET TAMPA FL	WNW	0.00 / 0.00	<a href="#"><u>210</u></a>
FDOT - CROSSTOWN EXPRESSWAY	933-1039 N 20th St Tampa FL 33605	W	0.00 / 0.00	<a href="#"><u>226</u></a>

<b>Site</b>	<b>Address</b>	<b>Direction</b>	<b>Distance (mi/ft)</b>	<b>Map Key</b>
Channelside Holdings LLC	1010-26 NORTH 19TH STREET TAMPA FL 33605	W	0.00 / 0.00	<a href="#">235</a>
International Ship Repair	1616 PENNY STREET TAMPA FL 33608	WNW	0.00 / 0.00	<a href="#">248</a>
International Ship Repair	1616 PENNY STREET TAMPA FL 33605	WNW	0.00 / 0.00	<a href="#">248</a>
International Ship Repair	PENNY STREET TAMPA FL	W	0.00 / 0.00	<a href="#">255</a>
Detsco Terminals Inc	739 NORTH 14TH STREET TAMPA FL 33602	WNW	0.00 / 0.00	<a href="#">271</a>
Peoples Gas - Gas Distribution Ctr	1400 Channelside Dr Tampa FL 33605	WNW	0.00 / 0.00	<a href="#">284</a>
TAMPA CITY-12TH ST MAINT YD AKA/SEAPORT TOWN CTR	616 NORTH 12TH STREET TAMPA FL 33602	W	0.00 / 0.00	<a href="#">288</a>
Hillsborough Expressway Authority	1205 E JACKSON ST TAMPA FL 33602	W	0.00 / 0.00	<a href="#">297</a>
Ardent Mills, LLC	110 S Nebraska Ave Tampa FL 33602	W	0.00 / 0.00	<a href="#">307</a>
CAESAR STREET PROPERTIES	907 EAST CUMBERLAND AVENUE TAMPA FL 33602	W	0.00 / 0.00	<a href="#">309</a>
GASPAR PROPERTY	1029 EAST TWIGGS STREET Tampa FL 33602	W	0.00 / 0.00	<a href="#">310</a>
KAL-MAR CONSTRUCTION INC	908 EAST EUNICE STREET Tampa FL 33602	W	0.00 / 0.00	<a href="#">314</a>
PARKING LOTS TAMPA BAY TIMES FORUM	401 CHANNELSIDE DR TAMPA FL 33602	W	0.00 / 0.00	<a href="#">333</a>

### **CLEANUP DEP - Florida Department of Environmental Protection Cleanup Sites**

A search of the CLEANUP DEP database, dated Nov 22, 2022 has found that there are 7 CLEANUP DEP site(s) within approximately 0.001 miles of the project property.



<b>Site</b>	<b>Address</b>	<b>Direction</b>	<b>Distance (mi/ft)</b>	<b>Map Key</b>
REDWING CARRIERS	8515 PALM RIVER ROAD TAMPA FL 33619-	E	0.00 / 0.00	<a href="#">73</a>
BRENNTAG TAMPA FACILITY (MID-SOUTH)	3520 EAST ADAMO DRIVE TAMPA FL 33607-	WNW	0.00 / 0.00	<a href="#">104</a>
SOL WALKER	1110 35TH STREET TAMPA FL 33605-	WNW	0.00 / 0.00	<a href="#">109</a>
34TH & ADAMO (COT LF#42)	34TH ST & ADAMO DR TAMPA FL 33605-	WNW	0.00 / 0.00	<a href="#">120</a>
INDUSTRIAL VACUUM	2210HWY 301 S TAMPA FL 33619-	ESE	0.00 / 0.00	<a href="#">126</a>
SPICOLA HARDWARE, 21ST STREET (COT LF #33)	N. 19TH STREET & CROSSTOWN EXPWY TAMPA FL -	WNW	0.00 / 0.00	<a href="#">242</a>
PEOPLES GAS SYSTEM	1400 Channelside Dr Tampa FL 33605-4925	WNW	0.00 / 0.00	<a href="#">284</a>

### **WCRPS - Waste Cleanup Responsible Party Sites**

A search of the WCRPS database, dated Apr 11, 2021 has found that there are 18 WCRPS site(s) within approximately 0.001 miles of the project property.

<b>Site</b>	<b>Address</b>	<b>Direction</b>	<b>Distance (mi/ft)</b>	<b>Map Key</b>
REDWING CARRIERS	8515 PALM RIVER ROAD TAMPA FL	E	0.00 / 0.00	<a href="#">73</a>
PARRINO PARCEL	HIGHWAY 301 TAMPA FL	ESE	0.00 / 0.00	<a href="#">100</a>
BRENNTAG TAMPA FACILITY (MID-SOUTH)	3520 EAST ADAMO DRIVE TAMPA FL	WNW	0.00 / 0.00	<a href="#">104</a>
NORTH BROS INC	602 NORTH 34TH STREET TAMPA FL	WNW	0.00 / 0.00	<a href="#">110</a>
CFF RECYCLING USA (FORMER SOL WALKER MAIN YARD PROPERTY)	1110 N 35TH STREET TAMPA FL	WNW	0.00 / 0.00	<a href="#">114</a>
SOL WALKER	1110 35TH STREET TAMPA FL	WNW	0.00 / 0.00	<a href="#">114</a>

<b>Site</b>	<b>Address</b>	<b>Direction</b>	<b>Distance (mi/ft)</b>	<b>Map Key</b>
34TH & ADAMO (COT LF#42)	34TH ST & ADAMO DR TAMPA FL	WNW	0.00 / 0.00	<a href="#">120</a>
CSX-YBOR (FORMER FL. STRUCTURAL STEEL)	5TH AVE TAMPA FL	WNW	0.00 / 0.00	<a href="#">165</a>
SWIFT ADHESIVES	605 N 26TH STREET TAMPA FL	WNW	0.00 / 0.00	<a href="#">180</a>
AMERICAN FRAME AND AXLE- FDOT 22ND AVE/20TH ST PROJECT	1101 NORTH 21ST STREET TAMPA FL	WNW	0.00 / 0.00	<a href="#">210</a>
CHANNELSIDE HOLDINGS (FORMER DEVOE & REYNOLDS)	1010-26 NORTH 19TH STREET TAMPA FL	W	0.00 / 0.00	<a href="#">235</a>
SPICOLA HARDWARE, 21ST STREET (COT LF #33)	N. 19TH STREET & CROSSTOWN EXPWY TAMPA FL	WNW	0.00 / 0.00	<a href="#">242</a>
INTERNATIONAL SHIP REPAIR & MARINE SERVICES, INC.	1616 PENNY STREET TAMPA FL	WNW	0.00 / 0.00	<a href="#">248</a>
INTERNATIONAL SHIP REPAIR & MARINE SERVICES, INC.	1616 PENNY STREET TAMPA FL	WNW	0.00 / 0.00	<a href="#">248</a>
INTERNATIONAL SHIP	PENNY STREET TAMPA FL	W	0.00 / 0.00	<a href="#">256</a>
DETSKO TERMINAL, INC. (FORMER)	739 NORTH 14TH STREET TAMPA FL	WNW	0.00 / 0.00	<a href="#">271</a>
TAMPA EXPRESSWAY AUTHORITY (FRM PAUL'S ALIGNMENT SOUTH)	1205 E JACKSON ST TAMPA FL	W	0.00 / 0.00	<a href="#">297</a>
GASPAR PROPERTY	1029 EAST TWIGGS STREET TAMPA FL	W	0.00 / 0.00	<a href="#">310</a>

### **DELISTED WCP - Delisted Waste Cleanup Sites**

A search of the DELISTED WCP database, dated Nov 22, 2022 has found that there are 6 DELISTED WCP site(s) within approximately 0.001 miles of the project property.

<b>Site</b>	<b>Address</b>	<b>Direction</b>	<b>Distance (mi/ft)</b>	<b>Map Key</b>
BRENNTAG TAMPA FACILITY (MID-SOUTH)	3520 EAST ADAMO DRIVE TAMPA FL 33607	WNW	0.00 / 0.00	<a href="#">104</a>
CHANNELSIDE HOLDINGS (FORMER DEVOE & REYNOLDS)	1010-26 NORTH 19TH STREET TAMPA FL 33605	W	0.00 / 0.00	<a href="#">235</a>
INTERNATIONAL SHIP REPAIR & MARINE SERVICES, INC.	1616 PENNY STREET TAMPA FL 33605	WNW	0.00 / 0.00	<a href="#">248</a>
INTERNATIONAL SHIP	PENNY STREET TAMPA FL	W	0.00 / 0.00	<a href="#">256</a>
DETSKO TERMINAL, INC. (FORMER)	739 NORTH 14TH STREET TAMPA FL 33602	WNW	0.00 / 0.00	<a href="#">271</a>
GASPAR PROPERTY	1029 EAST TWIGGS STREET TAMPA FL 33602	W	0.00 / 0.00	<a href="#">310</a>

### **SWF/LF - Solid Waste Facilities and Landfills**

A search of the SWF/LF database, dated Nov 24, 2022 has found that there are 7 SWF/LF site(s) within approximately 0.001 miles of the project property.

<b>Site</b>	<b>Address</b>	<b>Direction</b>	<b>Distance (mi/ft)</b>	<b>Map Key</b>
EMPIRE BRAKES	6102 E. ADAMO DRIVE TAMPA FL 33619	ENE	0.00 / 0.00	<a href="#">49</a>
EARL W. COLVARD, INC.	6815 E ADAMO DR TAMPA FL 33619	ENE	0.00 / 0.00	<a href="#">57</a>
CARROLL TIRE CO	3107 E GRACE ST TAMPA FL 33605	WNW	0.00 / 0.00	<a href="#">125</a>
WEST COAST WASTE, INC.	3214 ADAMO DRIVE TAMPA FL 33605	WNW	0.00 / 0.00	<a href="#">127</a>
BETH & WENDY CORPORATION	1502 N 31ST ST TAMPA FL 33605	WNW	0.00 / 0.00	<a href="#">143</a>
MAGNUM DEMOLITION	1609 N 31ST ST TAMPA FL 33605	WNW	0.00 / 0.00	<a href="#">150</a>
KIMMINS CONTRACTING CORP.	1501 2ND AVENUE, E. TAMPA FL 33605	WNW	0.00 / 0.00	<a href="#">266</a>

<u>Site</u>	<u>Address</u>	<u>Direction</u>	<u>Distance (mi/ft)</u>	<u>Map Key</u>
-------------	----------------	------------------	-------------------------	----------------

### LST - Leaking Tanks

A search of the LST database, dated Dec 12, 2022 has found that there are 62 LST site(s) within approximately 0.001 miles of the project property.

<u>Site</u>	<u>Address</u>	<u>Direction</u>	<u>Distance (mi/ft)</u>	<u>Map Key</u>
HILLSBOROUGH CNTY-CENTRAL FLEET MAINT	410 S 78TH ST TAMPA FL 33619-4223	ENE	0.00 / 0.00	<a href="#">28</a>
<i>Facility ID   Facility Status: 8944190   OPEN</i>				
<i>Cleanup Required: N - NO CLEANUP REQUIRED, R - CLEANUP REQUIRED, R - CLEANUP REQUIRED, N - NO CLEANUP REQUIRED, N - NO CLEANUP REQUIRED, R - CLEANUP REQUIRED</i>				
DALE PATTEN PLAZA-CROSSTOWN EXPRSSWY-FDOT	78TH ST S TAMPA FL 33619	ENE	0.00 / 0.00	<a href="#">29</a>
<i>Facility ID   Facility Status: 8736812   OPEN</i>				
<i>Cleanup Required: R - CLEANUP REQUIRED</i>				
FLORIDA ROCK & TANK LINES	US 41 @ CROSSTOWN EXP TAMPA FL 33619	WNW	0.00 / 0.00	<a href="#">34</a>
<i>Facility ID   Facility Status: 9805577   CLOSED</i>				
<i>Cleanup Required: R - CLEANUP REQUIRED</i>				
FL DEPT OF TRANSPORTATION CROSSTOWN EXP	50TH ST EASTBOUND EXIT RAMP TAMPA FL 33605	WNW	0.00 / 0.00	<a href="#">34</a>
<i>Facility ID   Facility Status: 9401651   CLOSED</i>				
<i>Cleanup Required: R - CLEANUP REQUIRED</i>				
ELECTRO BAKE	7748 ADAMO DR TAMPA FL 33619-3444	ENE	0.00 / 0.00	<a href="#">39</a>
<i>Facility ID   Facility Status: 8627281   CLOSED</i>				
<i>Cleanup Required: R - CLEANUP REQUIRED</i>				
ADAMO SHELL	5100 E ADAMO DR TAMPA FL 33619-3230	WNW	0.00 / 0.00	<a href="#">43</a>
<i>Facility ID   Facility Status: 8625086   OPEN</i>				
<i>Cleanup Required: N - NO CLEANUP REQUIRED, R - CLEANUP REQUIRED, R - CLEANUP REQUIRED</i>				
HERC RENTALS 9368	5725 E ADAMO DR TAMPA FL 33619-3241	ENE	0.00 / 0.00	<a href="#">52</a>
<i>Facility ID   Facility Status: 8627244   OPEN</i>				
<i>Cleanup Required: Z - OTHER, R - CLEANUP REQUIRED</i>				
RENTAL SERVICE CORP #616	5907 E ADAMO DR TAMPA FL 33619-3245	ENE	0.00 / 0.00	<a href="#">53</a>
<i>Facility ID   Facility Status: 8628829   CLOSED</i>				
<i>Cleanup Required: C - COMBINED CLEANUP REQUIRED, R - CLEANUP REQUIRED</i>				
UNITED RENTALS BRANCH A33	7233 E ADAMO DR TAMPA FL 33619	ENE	0.00 / 0.00	<a href="#">61</a>

<u>Site</u>	<u>Address</u>	<u>Direction</u>	<u>Distance (mi/ft)</u>	<u>Map Key</u>
	<b>Facility ID   Facility Status:</b> 9046996   OPEN <b>Cleanup Required:</b> R - CLEANUP REQUIRED, R - CLEANUP REQUIRED, R - CLEANUP REQUIRED, R - CLEANUP REQUIRED			
CRALLE HALL MACK SALES	7810 ADAMO DR TAMPA FL 33619-3506	ENE	0.00 / 0.00	<a href="#">64</a>
	<b>Facility ID   Facility Status:</b> 9100431   CLOSED <b>Cleanup Required:</b> C - COMBINED CLEANUP REQUIRED, R - CLEANUP REQUIRED			
BP #00640177	7749 ADAMO DR & 78TH ST TAMPA FL 33619-3445	ENE	0.00 / 0.00	<a href="#">65</a>
	<b>Facility ID   Facility Status:</b> 8624994   CLOSED <b>Cleanup Required:</b> R - CLEANUP REQUIRED			
RENTOKIL ENVIRONMENTAL SRVCS	8515 PALM RIVER RD TAMPA FL 33619-4315	E	0.00 / 0.00	<a href="#">73</a>
	<b>Facility ID   Facility Status:</b> 8625227   CLOSED <b>Cleanup Required:</b> R - CLEANUP REQUIRED			
THOMPSON CENTER ADAMO	45TH ST & ADAMO DR TAMPA FL 33634	WNW	0.00 / 0.00	<a href="#">78</a>
	<b>Facility ID   Facility Status:</b> 8732842   CLOSED <b>Cleanup Required:</b> R - CLEANUP REQUIRED			
CENTRAL FL PIPELINE SPILL	NE CORNER HWY 60 & 45TH ST TAMPA FL 33605	WNW	0.00 / 0.00	<a href="#">79</a>
	<b>Facility ID   Facility Status:</b> 9804391   CLOSED <b>Cleanup Required:</b> R - CLEANUP REQUIRED			
RADIANT GROUP 04-4C-0202	SR 60 @39TH ST TAMPA FL 33605	WNW	0.00 / 0.00	<a href="#">95</a>
	<b>Facility ID   Facility Status:</b> 9806823   CLOSED <b>Cleanup Required:</b> R - CLEANUP REQUIRED			
FL DEPT OF TRANSPORTATION CROSSTOWN EXP	39TH ST WESTBOUND ENTRY RAMP TAMPA FL 33605	WNW	0.00 / 0.00	<a href="#">97</a>
	<b>Facility ID   Facility Status:</b> 9401655   CLOSED <b>Cleanup Required:</b> N - NO CLEANUP REQUIRED			
INDUSTRIAL CHEMICAL SUPPLY	3520 ADAMO DR *** USE #8627237 *** TAMPA FL 33605-5828	WNW	0.00 / 0.00	<a href="#">101</a>
	<b>Facility ID   Facility Status:</b> 8627232   CLOSED <b>Cleanup Required:</b> R - CLEANUP REQUIRED			
PORTER PAINT CO	2015 S US HWY 301 TAMPA FL 33619-5018	ESE	0.00 / 0.00	<a href="#">113</a>
	<b>Facility ID   Facility Status:</b> 8944658   CLOSED <b>Cleanup Required:</b> N - NO CLEANUP REQUIRED			
CSX TRANSPORTATION - TANKER SPILL	0.3 MI W OF 34TH ST & ADAMO DR TAMPA FL 33605	WNW	0.00 / 0.00	<a href="#">120</a>

<u>Site</u>	<u>Address</u>	<u>Direction</u>	<u>Distance (mi/ft)</u>	<u>Map Key</u>
	<b>Facility ID   Facility Status:</b> 9806346   CLOSED <b>Cleanup Required:</b> N - NO CLEANUP REQUIRED			
SOL WALKER & CO	1111 N 34TH ST TAMPA FL 32794	WNW	0.00 / 0.00	<a href="#">122</a>
	<b>Facility ID   Facility Status:</b> 8625371   CLOSED <b>Cleanup Required:</b> R - CLEANUP REQUIRED			
RDK TRUCK SALES & SRVC	3214 ADAMO DR TAMPA FL 33605-5757	WNW	0.00 / 0.00	<a href="#">127</a>
	<b>Facility ID   Facility Status:</b> 8625601   CLOSED <b>Cleanup Required:</b> R - CLEANUP REQUIRED			
DIXIE PLYWOOD CO OF TAMPA INC	3021 ADAMO DR TAMPA FL 33605	WNW	0.00 / 0.00	<a href="#">129</a>
	<b>Facility ID   Facility Status:</b> 8625073   CLOSED <b>Cleanup Required:</b> R - CLEANUP REQUIRED			
BLISS PRODUCE	3119 E 3RD AVE TAMPA FL 33605-5709	WNW	0.00 / 0.00	<a href="#">131</a>
	<b>Facility ID   Facility Status:</b> 8627006   CLOSED <b>Cleanup Required:</b> R - CLEANUP REQUIRED			
RED HOGAN ENTERPRISES INC	3109 E 4TH AVE TAMPA FL 33605	WNW	0.00 / 0.00	<a href="#">138</a>
	<b>Facility ID   Facility Status:</b> 9101913   CLOSED <b>Cleanup Required:</b> R - CLEANUP REQUIRED			
CSX TRANSPORTATION INC PROPERTY	3005 E 4TH ST TAMPA FL 33605	WNW	0.00 / 0.00	<a href="#">142</a>
	<b>Facility ID   Facility Status:</b> 9813504   CLOSED <b>Cleanup Required:</b> R - CLEANUP REQUIRED			
FORMER REM AIR CONDITIONING INC	3012-3014 5TH AVE TAMPA FL 33605-5612	WNW	0.00 / 0.00	<a href="#">144</a>
	<b>Facility ID   Facility Status:</b> 9810647   CLOSED <b>Cleanup Required:</b> R - CLEANUP REQUIRED			
GAS KWICK INC	3002 E 8TH AVE TAMPA FL 33605-4210	WNW	0.00 / 0.00	<a href="#">161</a>
	<b>Facility ID   Facility Status:</b> 9601327   CLOSED <b>Cleanup Required:</b> R - CLEANUP REQUIRED			
BLACKLIDGE EMULSIONS	2701 2ND AVE TAMPA FL 33605	WNW	0.00 / 0.00	<a href="#">170</a>
	<b>Facility ID   Facility Status:</b> 9601329   OPEN <b>Cleanup Required:</b> R - CLEANUP REQUIRED			
MACALUSO & MACALUSO	2915 E 7TH AVE TAMPA FL 33605-4203	WNW	0.00 / 0.00	<a href="#">172</a>
	<b>Facility ID   Facility Status:</b> 9100495   CLOSED			

<b>Site</b>	<b>Address</b>	<b>Direction</b>	<b>Distance (mi/ft)</b>	<b>Map Key</b>
	<i>Cleanup Required: R - CLEANUP REQUIRED</i>			
ANTHONY DISTRIBUTORS INC	2900 E 7TH AVE TAMPA FL 33605-4204	WNW	0.00 / 0.00	<a href="#">175</a>
	<i>Facility ID   Facility Status: 8625445   CLOSED Cleanup Required: R - CLEANUP REQUIRED</i>			
FORMER CAL PACKAGING PLANT#119	2901 E 7TH AVE TAMPA FL 33605	WNW	0.00 / 0.00	<a href="#">176</a>
	<i>Facility ID   Facility Status: 9818360   CLOSED Cleanup Required: R - CLEANUP REQUIRED</i>			
IKEA TAMPA	1103 N 22ND ST A TAMPA FL 33605-6071	WNW	0.00 / 0.00	<a href="#">183</a>
	<i>Facility ID   Facility Status: 9045667   OPEN Cleanup Required: R - CLEANUP REQUIRED</i>			
FDOT PROPERTY CROSSTOWN CONNECTOR #8	2815 LONG ST TAMPA FL 33605	W	0.00 / 0.00	<a href="#">185</a>
	<i>Facility ID   Facility Status: 8509056   CLOSED Cleanup Required: R - CLEANUP REQUIRED, R - CLEANUP REQUIRED</i>			
FL DEPT OF TRANSPORTATION ROW SITE	1102 N 22ND ST 2105 E ADAMO DR & 21ST ST TAMPA FL 33605-0	WNW	0.00 / 0.00	<a href="#">198</a>
	<i>Facility ID   Facility Status: 8624826   OPEN Cleanup Required: R - CLEANUP REQUIRED, R - CLEANUP REQUIRED, R - CLEANUP REQUIRED</i>			
FL DEPT OF TRANSPORTATION ROW	115 N 20TH ST ADJACNT TO M G NEWELL CORP TAMPA FL 33605	W	0.00 / 0.00	<a href="#">204</a>
	<i>Facility ID   Facility Status: 9804864   CLOSED Cleanup Required: R - CLEANUP REQUIRED</i>			
THOMPSON FABRICATED METALS INC	2103 2ND AVE TAMPA FL 33605	WNW	0.00 / 0.00	<a href="#">212</a>
	<i>Facility ID   Facility Status: 9102303   CLOSED Cleanup Required: R - CLEANUP REQUIRED</i>			
MPLX TERMINALS LLC	425 S 20TH ST TAMPA FL 33605-6075	W	0.00 / 0.00	<a href="#">215</a>
	<i>Facility ID   Facility Status: 8509068   CLOSED Cleanup Required: R - CLEANUP REQUIRED, R - CLEANUP REQUIRED, R - CLEANUP REQUIRED, R - CLEANUP REQUIRED</i>			
MPLX TERMINALS LLC - TAMPA TRMNL	425 S 20TH ST TAMPA FL 33605-6025	W	0.00 / 0.00	<a href="#">215</a>
	<i>Facility ID   Facility Status: 8837986   OPEN Cleanup Required: R - CLEANUP REQUIRED, N - NO CLEANUP REQUIRED, N - NO CLEANUP REQUIRED, R - CLEANUP REQUIRED, R - CLEANUP REQUIRED, R - CLEANUP REQUIRED, N - NO CLEANUP REQUIRED, R - CLEANUP REQUIRED, R - CLEANUP REQUIRED, R - CLEANUP REQUIRED, N - NO CLEANUP REQUIRED, N - NO CLEANUP REQUIRED, R - CLEANUP REQUIRED, R - CLEANUP REQUIRED, R - CLEANUP REQUIRED, R - CLEANUP REQUIRED, R - CLEANUP REQUIRED</i>			

<b>Site</b>	<b>Address</b>	<b>Direction</b>	<b>Distance (mi/ft)</b>	<b>Map Key</b>
BEST LINE OIL CO	2004 DURHAM ST TAMPA FL 33605-6068	W	0.00 / 0.00	<a href="#">216</a>
	<b>Facility ID   Facility Status:</b> 8625549   OPEN <b>Cleanup Required:</b> R - CLEANUP REQUIRED			
DB TRUCKING	501 N 20TH ST TAMPA FL 33605-6017	W	0.00 / 0.00	<a href="#">220</a>
	<b>Facility ID   Facility Status:</b> 8625069   OPEN <b>Cleanup Required:</b> R - CLEANUP REQUIRED			
ADAMO DRIVE INC	1901 E ADAMO DR TAMPA FL 33605-5244	WNW	0.00 / 0.00	<a href="#">225</a>
	<b>Facility ID   Facility Status:</b> 8625191   OPEN <b>Cleanup Required:</b> R - CLEANUP REQUIRED			
SUN BANK PROPERTY	605 N 19TH ST TAMPA FL 33605-6009	W	0.00 / 0.00	<a href="#">229</a>
	<b>Facility ID   Facility Status:</b> 8625122   CLOSED <b>Cleanup Required:</b> R - CLEANUP REQUIRED			
ICI PAINTS	1026 N 19TH ST TAMPA FL 33605	WNW	0.00 / 0.00	<a href="#">237</a>
	<b>Facility ID   Facility Status:</b> 9102845   OPEN <b>Cleanup Required:</b> R - CLEANUP REQUIRED			
ICI PAINTS	1010-26 19TH ST *** USE #9102845 *** TAMPA FL 33605	W	0.00 / 0.00	<a href="#">239</a>
	<b>Facility ID   Facility Status:</b> 9103447   CLOSED <b>Cleanup Required:</b> N - NO CLEANUP REQUIRED			
INTERNATIONAL SHIP REPAIR & MARINE 2006-4C-6703	PORT TAMPA HESS TERMINAL TAMPA FL 33605	WNW	0.00 / 0.00	<a href="#">253</a>
	<b>Facility ID   Facility Status:</b> 9808490   CLOSED <b>Cleanup Required:</b> R - CLEANUP REQUIRED			
KIMMINS CONTRACTING CORP	1617 E 2ND AVE TAMPA FL 33605-5102	WNW	0.00 / 0.00	<a href="#">260</a>
	<b>Facility ID   Facility Status:</b> 8628039   OPEN <b>Cleanup Required:</b> R - CLEANUP REQUIRED, R - CLEANUP REQUIRED, R - CLEANUP REQUIRED			
DETSO TERMINACS INC	739 N 14TH ST TAMPA FL 33602-3112	W	0.00 / 0.00	<a href="#">269</a>
	<b>Facility ID   Facility Status:</b> 8625085   CLOSED <b>Cleanup Required:</b> R - CLEANUP REQUIRED			
SCAGLIONE PROPERTY- ESTUARY SUBDIVISION	1304 CHANNELSIDE DR 704 N 13TH ST TAMPA FL 33602-3109	W	0.00 / 0.00	<a href="#">276</a>
	<b>Facility ID   Facility Status:</b> 8942924   CLOSED <b>Cleanup Required:</b> R - CLEANUP REQUIRED			



<b>Site</b>	<b>Address</b>	<b>Direction</b>	<b>Distance (mi/ft)</b>	<b>Map Key</b>
TAMPA CITY-12TH ST MAINT YD AKA/SEAPORT TOWN CTR	616 N 12TH ST (AT RAYMOND & EVA ST) TAMPA FL 33602-3115 <b>Facility ID   Facility Status:</b> 9807370   CLOSED <b>Cleanup Required:</b> R - CLEANUP REQUIRED, R - CLEANUP REQUIRED	W	0.00 / 0.00	<a href="#">288</a>
CITY OF TAMPA- 12TH ST YARD BROWNFIELDS SITE	612 N 12TH ST TAMPA FL 33602-3115 <b>Facility ID   Facility Status:</b> 8625662   CLOSED <b>Cleanup Required:</b> R - CLEANUP REQUIRED, N - NO CLEANUP REQUIRED, N - NO CLEANUP REQUIRED, R - CLEANUP REQUIRED	W	0.00 / 0.00	<a href="#">288</a>
TAMPA HILLSBOROUGH CNTY EXP AUTH	613 N MERIDIAN ST TAMPA FL 33602 <b>Facility ID   Facility Status:</b> 9806435   CLOSED <b>Cleanup Required:</b> N - NO CLEANUP REQUIRED	W	0.00 / 0.00	<a href="#">296</a>
HILLSBOROUGH CNTY-FLEET MGMT #5	311 N NEBRASKA AVE TAMPA FL 33603-3327 <b>Facility ID   Facility Status:</b> 8624955   CLOSED <b>Cleanup Required:</b> N - NO CLEANUP REQUIRED	W	0.00 / 0.00	<a href="#">301</a>
SEABOARD COLD STORAGE	101 N BRUSH ST TAMPA FL 33602-4101 <b>Facility ID   Facility Status:</b> 8624930   CLOSED <b>Cleanup Required:</b> R - CLEANUP REQUIRED	W	0.00 / 0.00	<a href="#">302</a>
CON AGRA INC	110 S NEBRASKA AVE TAMPA FL 33602-5530 <b>Facility ID   Facility Status:</b> 8627167   CLOSED <b>Cleanup Required:</b> N - NO CLEANUP REQUIRED	W	0.00 / 0.00	<a href="#">307</a>
WASHINGTON SQUARE PARKING GARAGE	SW E WASHINGTON ST & N BRUSH ST TAMPA FL 33602 <b>Facility ID   Facility Status:</b> 9807222   CLOSED <b>Cleanup Required:</b> R - CLEANUP REQUIRED	W	0.00 / 0.00	<a href="#">308</a>
ALLEY & ALLEY CHARTERED	205 N BRUSH ST TAMPA FL 33602-4103 <b>Facility ID   Facility Status:</b> 8841244   CLOSED <b>Cleanup Required:</b> R - CLEANUP REQUIRED	W	0.00 / 0.00	<a href="#">311</a>
KAL-MAR CONSTRUCTION INC	908 E EUNICE ST TAMPA FL 33602-5528 <b>Facility ID   Facility Status:</b> 8627640   CLOSED <b>Cleanup Required:</b> R - CLEANUP REQUIRED	W	0.00 / 0.00	<a href="#">314</a>
ELI WITT CO	609 CUMBERLAND AVE TAMPA FL 33602 <b>Facility ID   Facility Status:</b> 9101430   CLOSED <b>Cleanup Required:</b> R - CLEANUP REQUIRED	W	0.00 / 0.00	<a href="#">315</a>

<b>Site</b>	<b>Address</b>	<b>Direction</b>	<b>Distance (mi/ft)</b>	<b>Map Key</b>
CSX TRANSPORTATION-UNION STATION	601 NEBRASKA AVE TAMPA FL 33602-3555	W	0.00 / 0.00	<a href="#">322</a>
<i>Facility ID   Facility Status: 9101044   CLOSED</i> <i>Cleanup Required: R - CLEANUP REQUIRED</i>				
TAMPA BAY ARENA	901 E PLATT ST TAMPA FL 33602	W	0.00 / 0.00	<a href="#">323</a>
<i>Facility ID   Facility Status: 9102527   CLOSED</i> <i>Cleanup Required: R - CLEANUP REQUIRED</i>				
FIRESTONE #1889-004146	900 E KENNEDY BLVD TAMPA FL 33602-3508	W	0.00 / 0.00	<a href="#">334</a>
<i>Facility ID   Facility Status: 8733809   OPEN</i> <i>Cleanup Required: R - CLEANUP REQUIRED</i>				
BAYSHORE FOUR SEASONS LTD	102 JEFFERSON ST TAMPA FL 33602	W	0.00 / 0.00	<a href="#">337</a>
<i>Facility ID   Facility Status: 9807787   CLOSED</i> <i>Cleanup Required: R - CLEANUP REQUIRED</i>				

### **UST - Underground Storage Tanks**

A search of the UST database, dated Nov 8, 2022 has found that there are 76 UST site(s) within approximately 0.001 miles of the project property.

<b>Site</b>	<b>Address</b>	<b>Direction</b>	<b>Distance (mi/ft)</b>	<b>Map Key</b>
FL DEPT OF TRANSPORTATION CROSSTOWN EXP	50TH ST EASTBOUND EXIT RAMP TAMPA FL 33605	WNW	0.00 / 0.00	<a href="#">13</a>
<i>Facility ID   Facility Status: 9401651   CLOSED</i> <i>Tank Status   Status Date: B - REMOVED FROM SITE   01-DEC-1998</i>				
FL DEPT OF TRANSPORTATION-S CROSSTOWN EX	50TH ST WESTBOUND ENTRY RAMP TAMPA FL 33619	WNW	0.00 / 0.00	<a href="#">13</a>
<i>Facility ID   Facility Status: 9401649   CLOSED</i> <i>Tank Status   Status Date: B - REMOVED FROM SITE   01-DEC-1998</i>				
MARATHON-SELMON #739	410 S 50TH ST TAMPA FL 33619	WNW	0.00 / 0.00	<a href="#">26</a>
<i>Facility ID   Facility Status: 9802985   OPEN</i> <i>Tank Status   Status Date: U - IN SERVICE   01-JUN-2000, U - IN SERVICE   01-JUN-2000, U - IN SERVICE   01-JUN-2000</i>				
HILLSBOROUGH CNTY-CENTRAL FLEET MAINT	410 S 78TH ST TAMPA FL 33619	ENE	0.00 / 0.00	<a href="#">28</a>
<i>Facility ID   Facility Status: 8944190   OPEN</i> <i>Tank Status   Status Date: A - CLOSED IN PLACE   01-FEB-1999, B - REMOVED FROM SITE   01-OCT-2009, B - REMOVED FROM SITE   09-DEC-2009, U - IN SERVICE   01-APR-1989, B - REMOVED FROM SITE   23-MAY-2008, B - REMOVED FROM SITE   09-DEC-2009, B - REMOVED FROM SITE   09-DEC-2009, B - REMOVED FROM SITE   01-OCT-2009, U - IN SERVICE   01-APR-1989</i>				
REBEL #865	5149 ADAMO DR TAMPA FL 33619	WNW	0.00 / 0.00	<a href="#">38</a>

<u>Site</u>	<u>Address</u>	<u>Direction</u>	<u>Distance (mi/ft)</u>	<u>Map Key</u>
	<b>Facility ID   Facility Status:</b> 9812105   OPEN <b>Tank Status   Status Date:</b> U - IN SERVICE   01-APR-2010, U - IN SERVICE   01-APR-2010, U - IN SERVICE   01-APR-2010			
ELECTRO BAKE	7748 ADAMO DR TAMPA FL 33619	ENE	0.00 / 0.00	<a href="#">39</a>
	<b>Facility ID   Facility Status:</b> 8627281   CLOSED <b>Tank Status   Status Date:</b> B - REMOVED FROM SITE   30-JUN-1991, B - REMOVED FROM SITE   30-JUN-1991, B - REMOVED FROM SITE   30-JUN-1991, B - REMOVED FROM SITE   30-JUN-1991, B - REMOVED FROM SITE   30-JUN-1991, B - REMOVED FROM SITE   30-JUN-1991			
SOUTHWEST FL WATER MGMT DIST - S-160	78TH ST & ADAMO DR TAMPA FL 33610	ENE	0.00 / 0.00	<a href="#">41</a>
	<b>Facility ID   Facility Status:</b> 9401239   CLOSED <b>Tank Status   Status Date:</b> B - REMOVED FROM SITE   01-SEP-1994			
ADAMO SHELL	5100 E ADAMO DR TAMPA FL 33619	WNW	0.00 / 0.00	<a href="#">43</a>
	<b>Facility ID   Facility Status:</b> 8625086   OPEN <b>Tank Status   Status Date:</b> B - REMOVED FROM SITE   24-FEB-2010, U - IN SERVICE   01-FEB-2010, B - REMOVED FROM SITE   24-FEB-2010, B - REMOVED FROM SITE   24-FEB-2010			
HERC RENTALS 9368	5725 E ADAMO DR TAMPA FL 33619	ENE	0.00 / 0.00	<a href="#">52</a>
	<b>Facility ID   Facility Status:</b> 8627244   OPEN <b>Tank Status   Status Date:</b> B - REMOVED FROM SITE   31-OCT-1989, B - REMOVED FROM SITE   01-MAR-2008, B - REMOVED FROM SITE   31-OCT-1989, A - CLOSED IN PLACE   , B - REMOVED FROM SITE   31-OCT-1989, A - CLOSED IN PLACE   , B - REMOVED FROM SITE   01-MAR-2008			
RENTAL SERVICE CORP #616	5907 E ADAMO DR TAMPA FL 33619	ENE	0.00 / 0.00	<a href="#">53</a>
	<b>Facility ID   Facility Status:</b> 8628829   CLOSED <b>Tank Status   Status Date:</b> B - REMOVED FROM SITE   31-JUL-1989, B - REMOVED FROM SITE   22-DEC-1998, B - REMOVED FROM SITE   31-JUL-1989, B - REMOVED FROM SITE   22-DEC-1998, B - REMOVED FROM SITE   31-JUL-1989			
UNITED RENTALS BRANCH A33	7233 E ADAMO DR TAMPA FL 33619	ENE	0.00 / 0.00	<a href="#">61</a>
	<b>Facility ID   Facility Status:</b> 9046996   OPEN <b>Tank Status   Status Date:</b> B - REMOVED FROM SITE   01-MAR-2005, B - REMOVED FROM SITE   01-JUN-1986, B - REMOVED FROM SITE   01-MAR-2005, B - REMOVED FROM SITE   01-JUN-1997, B - REMOVED FROM SITE   01-JUN-1997, B - REMOVED FROM SITE   31-DEC-1992			
CRALLE HALL MACK SALES	7810 ADAMO DR TAMPA FL 33619	ENE	0.00 / 0.00	<a href="#">64</a>
	<b>Facility ID   Facility Status:</b> 9100431   CLOSED <b>Tank Status   Status Date:</b> B - REMOVED FROM SITE   30-NOV-1989, B - REMOVED FROM SITE   30-NOV-1989			
HALL MACK SALES CRALLE	7810 ADAMO DR TAMPA FL 33619	ENE	0.00 / 0.00	<a href="#">64</a>
	<b>Facility ID   Facility Status:</b> 9046128   CLOSED <b>Tank Status   Status Date:</b> B - REMOVED FROM SITE   30-NOV-1989, B - REMOVED FROM SITE   30-NOV-1989			

<u>Site</u>	<u>Address</u>	<u>Direction</u>	<u>Distance (mi/ft)</u>	<u>Map Key</u>
BP #00640177	7749 ADAMO DR & 78TH ST TAMPA FL 33619	ENE	0.00 / 0.00	<a href="#">65</a>
<i>Facility ID   Facility Status: 8624994   CLOSED</i> <i>Tank Status   Status Date: B - REMOVED FROM SITE   , B - REMOVED FROM SITE   , B - REMOVED FROM SITE   , B - REMOVED FROM SITE   , B - REMOVED FROM SITE   , B - REMOVED FROM SITE   , B - REMOVED FROM SITE  </i>				
THOMPSON CENTER ADAMO	45TH ST & ADAMO DR TAMPA FL 33634	WNW	0.00 / 0.00	<a href="#">77</a>
<i>Facility ID   Facility Status: 8732842   CLOSED</i> <i>Tank Status   Status Date: B - REMOVED FROM SITE  </i>				
GEORGIA-PACIFIC CORP	1165 39TH ST TAMPA FL 33605	WNW	0.00 / 0.00	<a href="#">93</a>
<i>Facility ID   Facility Status: 8624849   CLOSED</i> <i>Tank Status   Status Date: B - REMOVED FROM SITE  </i>				
INDUSTRIAL CHEMICAL SUPPLY	3520 ADAMO DR TAMPA FL 33605	WNW	0.00 / 0.00	<a href="#">101</a>
<i>Facility ID   Facility Status: 8627232   CLOSED</i> <i>Tank Status   Status Date: A - CLOSED IN PLACE   30-NOV-1989</i>				
PORTER PAINT CO	2015 S US HWY 301 TAMPA FL 33619	ESE	0.00 / 0.00	<a href="#">113</a>
<i>Facility ID   Facility Status: 8944658   CLOSED</i> <i>Tank Status   Status Date: B - REMOVED FROM SITE   31-AUG-1989</i>				
SOL WALKER & CO	1111 N 34TH ST TAMPA FL 32794	WNW	0.00 / 0.00	<a href="#">122</a>
<i>Facility ID   Facility Status: 8625371   CLOSED</i> <i>Tank Status   Status Date: A - CLOSED IN PLACE   28-FEB-1988</i>				
RDK TRUCK SALES & SRVC	3214 ADAMO DR TAMPA FL 33605	WNW	0.00 / 0.00	<a href="#">127</a>
<i>Facility ID   Facility Status: 8625601   CLOSED</i> <i>Tank Status   Status Date: B - REMOVED FROM SITE   31-MAR-1989, B - REMOVED FROM SITE   31-MAR-1989, B - REMOVED FROM SITE   31-MAR-1989, B - REMOVED FROM SITE   31-MAR-1989, B - REMOVED FROM SITE   31-MAR-1989, B - REMOVED FROM SITE   31-MAR-1989</i>				
DIXIE PLYWOOD CO OF TAMPA INC	3021 ADAMO DR TAMPA FL 33605	WNW	0.00 / 0.00	<a href="#">129</a>
<i>Facility ID   Facility Status: 8625073   CLOSED</i> <i>Tank Status   Status Date: B - REMOVED FROM SITE   30-NOV-1989, B - REMOVED FROM SITE   30-NOV-1989</i>				
BLISS PRODUCE	3119 E 3RD AVE TAMPA FL 33605	WNW	0.00 / 0.00	<a href="#">131</a>
<i>Facility ID   Facility Status: 8627006   CLOSED</i> <i>Tank Status   Status Date: B - REMOVED FROM SITE   30-SEP-1989, B - REMOVED FROM SITE   30-SEP-1989, B - REMOVED FROM SITE   30-SEP-1989</i>				

<b>Site</b>	<b>Address</b>	<b>Direction</b>	<b>Distance (mi/ft)</b>	<b>Map Key</b>
UNION CARBIDE CORP-LINDE DIVISION	ADAMO DR & 31ST ST TAMPA FL 33605	WNW	0.00 / 0.00	<a href="#">132</a>
<i>Facility ID   Facility Status: 8732613   CLOSED</i> <i>Tank Status   Status Date: B - REMOVED FROM SITE   30-NOV-1988</i>				
RED HOGAN ENTERPRISES INC	3109 E 4TH AVE TAMPA FL 33605	WNW	0.00 / 0.00	<a href="#">138</a>
<i>Facility ID   Facility Status: 9101913   CLOSED</i> <i>Tank Status   Status Date: B - REMOVED FROM SITE   30-JUN-1992</i>				
CSX TRANSPORTATION INC PROPERTY	3005 E 4TH ST TAMPA FL 33605	WNW	0.00 / 0.00	<a href="#">142</a>
<i>Facility ID   Facility Status: 9813504   CLOSED</i> <i>Tank Status   Status Date: A - CLOSED IN PLACE   01-JAN-1990</i>				
FORMER REM AIR CONDITIONING INC	3012-3014 5TH AVE TAMPA FL 33605	WNW	0.00 / 0.00	<a href="#">144</a>
<i>Facility ID   Facility Status: 9810647   CLOSED</i> <i>Tank Status   Status Date: B - REMOVED FROM SITE   01-JUN-2008, B - REMOVED FROM SITE   01-JUN-2008</i>				
FDOT PROPERTY	3002 5TH AVE TAMPA FL 33605	WNW	0.00 / 0.00	<a href="#">146</a>
<i>Facility ID   Facility Status: 9810641   CLOSED</i> <i>Tank Status   Status Date: B - REMOVED FROM SITE   07-AUG-2008</i>				
GARY SERVICE STATION	3102 E 7TH AVE TAMPA FL 33605	WNW	0.00 / 0.00	<a href="#">153</a>
<i>Facility ID   Facility Status: 9600870   CLOSED</i> <i>Tank Status   Status Date: B - REMOVED FROM SITE   01-SEP-1995, B - REMOVED FROM SITE   01-SEP-1995, B - REMOVED FROM SITE   01-SEP-1995, B - REMOVED FROM SITE   01-SEP-1995, B - REMOVED FROM SITE   01-SEP-1995</i>				
BULKMATIC TRANSPORTATION INC	1101 N 28TH ST TAMPA FL 33605	WNW	0.00 / 0.00	<a href="#">155</a>
<i>Facility ID   Facility Status: 8625468   OPEN</i> <i>Tank Status   Status Date: A - CLOSED IN PLACE   31-OCT-1988, A - CLOSED IN PLACE   31-MAY-1988, A - CLOSED IN PLACE   31-OCT-1988, A - CLOSED IN PLACE   31-OCT-1988, A - CLOSED IN PLACE   31-MAY-1988, A - CLOSED IN PLACE   31-MAY-1988</i>				
BLACKLIDGE EMULSIONS	2701 2ND AVE TAMPA FL 33605	WNW	0.00 / 0.00	<a href="#">170</a>
<i>Facility ID   Facility Status: 9601329   OPEN</i> <i>Tank Status   Status Date: B - REMOVED FROM SITE   01-JUN-1996, B - REMOVED FROM SITE   01-JUN-1996</i>				
MACALUSO & MACALUSO	2915 E 7TH AVE TAMPA FL 33605	WNW	0.00 / 0.00	<a href="#">172</a>
<i>Facility ID   Facility Status: 9100495   CLOSED</i> <i>Tank Status   Status Date: B - REMOVED FROM SITE   , B - REMOVED FROM SITE  </i>				

<b>Site</b>	<b>Address</b>	<b>Direction</b>	<b>Distance (mi/ft)</b>	<b>Map Key</b>
ANTHONY DISTRIBUTORS INC	2900 E 7TH AVE TAMPA FL 33605	WNW	0.00 / 0.00	<a href="#">175</a>
<i>Facility ID   Facility Status: 8625445   CLOSED</i> <i>Tank Status   Status Date: B - REMOVED FROM SITE   31-OCT-1988, B - REMOVED FROM SITE   01-NOV-1993, B - REMOVED FROM SITE   01-NOV-1993</i>				
FORMER CAL PACKAGING PLANT#119	2901 E 7TH AVE TAMPA FL 33605	WNW	0.00 / 0.00	<a href="#">176</a>
<i>Facility ID   Facility Status: 9818360   CLOSED</i> <i>Tank Status   Status Date: B - REMOVED FROM SITE   01-JAN-1979, B - REMOVED FROM SITE   01-JAN-1979, B - REMOVED FROM SITE   01-JAN-1979</i>				
SOUTHEASTERN BOLT & SCREW	815 N 26TH ST TAMPA FL 33605	WNW	0.00 / 0.00	<a href="#">177</a>
<i>Facility ID   Facility Status: 8625702   CLOSED</i> <i>Tank Status   Status Date: B - REMOVED FROM SITE  </i>				
SWIFT ADHESIVES	605 N 26TH ST TAMPA FL 33605	WNW	0.00 / 0.00	<a href="#">180</a>
<i>Facility ID   Facility Status: 8944024   CLOSED</i> <i>Tank Status   Status Date: B - REMOVED FROM SITE   30-JUN-1985</i>				
IKEA TAMPA	1103 N 22ND ST A TAMPA FL 33605	WNW	0.00 / 0.00	<a href="#">183</a>
<i>Facility ID   Facility Status: 9045667   OPEN</i> <i>Tank Status   Status Date: B - REMOVED FROM SITE   31-DEC-1989, B - REMOVED FROM SITE   14-FEB-2008, B - REMOVED FROM SITE   31-JAN-1990, B - REMOVED FROM SITE   31-JAN-1990, B - REMOVED FROM SITE   14-FEB-2008</i>				
FDOT PROPERTY CROSSTOWN CONNECTOR #8	2815 LONG ST TAMPA FL 33605	W	0.00 / 0.00	<a href="#">185</a>
<i>Facility ID   Facility Status: 8509056   CLOSED</i> <i>Tank Status   Status Date: B - REMOVED FROM SITE   01-SEP-2008, B - REMOVED FROM SITE   01-SEP-2008, B - REMOVED FROM SITE   01-SEP-2008, B - REMOVED FROM SITE   01-SEP-2008, B - REMOVED FROM SITE   01-SEP-2008, B - REMOVED FROM SITE   01-SEP-2008</i>				
TG BRANDON HEALTHPLEX	10740 PALM RIVER RD TAMPA FL 33619	ESE	0.00 / 0.00	<a href="#">194</a>
<i>Facility ID   Facility Status: 9815144   OPEN</i> <i>Tank Status   Status Date: U - IN SERVICE   01-MAY-2016</i>				
VERIZON GLOBAL NETWORKS	1103 N 22ND ST STE B TAMPA FL 33605	WNW	0.00 / 0.00	<a href="#">197</a>
<i>Facility ID   Facility Status: 8627972   CLOSED</i> <i>Tank Status   Status Date: B - REMOVED FROM SITE   31-DEC-1989, B - REMOVED FROM SITE   01-FEB-1998</i>				
FL DEPT OF TRANSPORTATION ROW SITE	1102 N 22ND ST TAMPA FL 33605	WNW	0.00 / 0.00	<a href="#">198</a>
<i>Facility ID   Facility Status: 8624826   OPEN</i> <i>Tank Status   Status Date: B - REMOVED FROM SITE   31-JUL-1989, B - REMOVED FROM SITE   31-JUL-1989, D - DELETED-DATA ERROR   01-SEP-2000, B - REMOVED FROM SITE   31-JUL-1989, B - REMOVED FROM SITE   01-JUN-2000, B - REMOVED FROM SITE   01-JUN-2000, B - REMOVED FROM SITE   01-JUN-2000, B - REMOVED FROM SITE   01-JUN-2000, B - REMOVED FROM SITE   31-JUL-1989, D - DELETED-</i>				

<u>Site</u>	<u>Address</u>	<u>Direction</u>	<u>Distance (mi/ft)</u>	<u>Map Key</u>
<i>DATA ERROR   01-SEP-2000, B - REMOVED FROM SITE   31-JUL-1989, D - DELETED-DATA ERROR   01-SEP-2000</i>				
GENERAL WELDING & EQUIPMENT CO	ADAMO DR & 22ND ST TAMPA FL 33611	WNW	0.00 / 0.00	<a href="#">202</a>
<i>Facility ID   Facility Status: 8625343   CLOSED Tank Status   Status Date: B - REMOVED FROM SITE   31-JAN-1988</i>				
FL DEPT OF TRANSPORTATION ROW	115 N 20TH ST ADJACNT TO M G NEWELL CORP TAMPA FL 33605	W	0.00 / 0.00	<a href="#">204</a>
<i>Facility ID   Facility Status: 9804864   CLOSED Tank Status   Status Date: B - REMOVED FROM SITE   01-JUN-2002</i>				
THOMPSON FABRICATED METALS INC	2103 2ND AVE TAMPA FL 33605	WNW	0.00 / 0.00	<a href="#">212</a>
<i>Facility ID   Facility Status: 9102303   CLOSED Tank Status   Status Date: B - REMOVED FROM SITE  </i>				
MPLX TERMINALS LLC - TAMPA TRMNL	425 S 20TH ST TAMPA FL 33605	W	0.00 / 0.00	<a href="#">215</a>
<i>Facility ID   Facility Status: 8837986   OPEN Tank Status   Status Date: A - CLOSED IN PLACE   01-OCT-2020, A - CLOSED IN PLACE   01-OCT-2020</i>				
MPLX TERMINALS LLC	425 S 20TH ST TAMPA FL 33605	W	0.00 / 0.00	<a href="#">215</a>
<i>Facility ID   Facility Status: 8509068   CLOSED Tank Status   Status Date: B - REMOVED FROM SITE   30-JUN-1992, B - REMOVED FROM SITE   01-NOV-1999, B - REMOVED FROM SITE   01-NOV-1999, B - REMOVED FROM SITE   01-NOV-1999, B - REMOVED FROM SITE   01-NOV-1999, B - REMOVED FROM SITE   01-NOV-1999, B - REMOVED FROM SITE   30-JUN-1992</i>				
BEST LINE OIL CO	2004 DURHAM ST TAMPA FL 33605	W	0.00 / 0.00	<a href="#">216</a>
<i>Facility ID   Facility Status: 8625549   OPEN Tank Status   Status Date: B - REMOVED FROM SITE   30-JUN-1989, B - REMOVED FROM SITE   30-JUN-1989, B - REMOVED FROM SITE   30-JUN-1989, B - REMOVED FROM SITE   30-JUN-1989, A - CLOSED IN PLACE   11-OCT-2011, B - REMOVED FROM SITE   30-JUN-1989</i>				
ANCO INC	102 N 20TH ST TAMPA FL 33605	W	0.00 / 0.00	<a href="#">218</a>
<i>Facility ID   Facility Status: 8625805   CLOSED Tank Status   Status Date: B - REMOVED FROM SITE   31-DEC-1989</i>				
DB TRUCKING	501 N 20TH ST TAMPA FL 33605	W	0.00 / 0.00	<a href="#">220</a>
<i>Facility ID   Facility Status: 8625069   OPEN Tank Status   Status Date: B - REMOVED FROM SITE   , B - REMOVED FROM SITE   01-MAR-1995</i>				
ADAMO DRIVE INC	1901 E ADAMO DR TAMPA FL 33605	WNW	0.00 / 0.00	<a href="#">225</a>
<i>Facility ID   Facility Status: 8625191   OPEN Tank Status   Status Date: U - IN SERVICE   01-OCT-2005, B - REMOVED FROM SITE   08-SEP-2005, B - REMOVED FROM SITE   08-SEP-2005, B - REMOVED FROM SITE   08-SEP-2005, U - IN SERVICE   01-OCT-</i>				

<b>Site</b>	<b>Address</b>	<b>Direction</b>	<b>Distance (mi/ft)</b>	<b>Map Key</b>
	2005, B - REMOVED FROM SITE   08-SEP-2005, B - REMOVED FROM SITE   08-SEP-2005			
SUN BANK PROPERTY	605 N 19TH ST TAMPA FL 33605	W	0.00 / 0.00	<a href="#">229</a>
	<b>Facility ID   Facility Status:</b> 8625122   CLOSED <b>Tank Status   Status Date:</b> B - REMOVED FROM SITE   31-DEC-1992, B - REMOVED FROM SITE   31-DEC-1992, B - REMOVED FROM SITE   31-DEC-1992, B - REMOVED FROM SITE   , B - REMOVED FROM SITE   , B - REMOVED FROM SITE			
DALE PATTEN PLAZA- CROSSTOWN EXPRSSWY- FDOT	78TH ST S TAMPA FL 33619	WNW	0.00 / 0.00	<a href="#">236</a>
	<b>Facility ID   Facility Status:</b> 8736812   OPEN <b>Tank Status   Status Date:</b> D - DELETED-DATA ERROR   30-AUG-1994, D - DELETED-DATA ERROR   29-AUG-1994, B - REMOVED FROM SITE   01-MAY-1999			
J H WILLIAMS OIL CO-BULK LUBE FACILITY	PENNY ST & 17TH ST TAMPA FL 33605	WNW	0.00 / 0.00	<a href="#">251</a>
	<b>Facility ID   Facility Status:</b> 9045969   OPEN <b>Tank Status   Status Date:</b> Z - NONREG DE-MIMIMUS   09-SEP-2013			
KIMMINS CONTRACTING CORP	1617 E 2ND AVE TAMPA FL 33605	WNW	0.00 / 0.00	<a href="#">260</a>
	<b>Facility ID   Facility Status:</b> 8628039   OPEN <b>Tank Status   Status Date:</b> B - REMOVED FROM SITE   31-DEC-1992, B - REMOVED FROM SITE   31-DEC-1992, B - REMOVED FROM SITE   31-DEC-1992, B - REMOVED FROM SITE   31-DEC-1992			
DETSKO TERMINACS INC	739 N 14TH ST TAMPA FL 33602	W	0.00 / 0.00	<a href="#">269</a>
	<b>Facility ID   Facility Status:</b> 8625085   CLOSED <b>Tank Status   Status Date:</b> B - REMOVED FROM SITE   28-FEB-1992			
SOWELL CORP	1405 E 2ND AVE TAMPA FL 33605	WNW	0.00 / 0.00	<a href="#">270</a>
	<b>Facility ID   Facility Status:</b> 8625386   CLOSED <b>Tank Status   Status Date:</b> B - REMOVED FROM SITE   31-AUG-1988			
SCAGLIONE PROPERTY- ESTUARY SUBDIVISION	1304 CHANNELSIDE DR TAMPA FL 33602	W	0.00 / 0.00	<a href="#">276</a>
	<b>Facility ID   Facility Status:</b> 8942924   CLOSED <b>Tank Status   Status Date:</b> B - REMOVED FROM SITE   28-FEB-1989, B - REMOVED FROM SITE   28-FEB-1989, B - REMOVED FROM SITE   28-FEB-1989, B - REMOVED FROM SITE   31-JUL-1989, B - REMOVED FROM SITE   31-JUL-1989, B - REMOVED FROM SITE   31-JUL-1989, B - REMOVED FROM SITE   28-FEB-1989, B - REMOVED FROM SITE   31-JUL-1989			
CITY OF TAMPA- 12TH ST YARD BROWNFIELDS SITE	612 N 12TH ST TAMPA FL 33602	W	0.00 / 0.00	<a href="#">288</a>
	<b>Facility ID   Facility Status:</b> 8625662   CLOSED <b>Tank Status   Status Date:</b> B - REMOVED FROM SITE   06-SEP-2005, B - REMOVED FROM SITE   31-JUL-1989, B - REMOVED FROM SITE   , B - REMOVED FROM SITE   , B - REMOVED FROM SITE   , B - REMOVED FROM SITE   06-SEP-2005, B - REMOVED FROM SITE   , B - REMOVED FROM SITE   12-OCT-2005, B - REMOVED FROM SITE   01-MAR-2006, B - REMOVED FROM SITE   01-JUN-1997			



<b>Site</b>	<b>Address</b>	<b>Direction</b>	<b>Distance (mi/ft)</b>	<b>Map Key</b>
TAMPA CITY-12TH ST MAINT YD AKA/SEAPORT TOWN CTR	616 N 12TH ST (AT RAYMOND & EVA ST) TAMPA FL 33602	W	0.00 / 0.00	<a href="#">288</a>
	<b>Facility ID   Facility Status:</b> 9807370   CLOSED <b>Tank Status   Status Date:</b> B - REMOVED FROM SITE   , B - REMOVED FROM SITE			
HILLSBOROUGH CNTY-FLEET MGMT #5	311 N NEBRASKA AVE TAMPA FL 33603	W	0.00 / 0.00	<a href="#">301</a>
	<b>Facility ID   Facility Status:</b> 8624955   CLOSED <b>Tank Status   Status Date:</b> B - REMOVED FROM SITE   01-JAN-1997			
SEABOARD COLD STORAGE	101 N BRUSH ST TAMPA FL 33602	W	0.00 / 0.00	<a href="#">302</a>
	<b>Facility ID   Facility Status:</b> 8624930   CLOSED <b>Tank Status   Status Date:</b> B - REMOVED FROM SITE   30-APR-1992, B - REMOVED FROM SITE   30-APR-1992, B - REMOVED FROM SITE   30-APR-1992			
CON AGRA INC	110 S NEBRASKA AVE TAMPA FL 33602	W	0.00 / 0.00	<a href="#">307</a>
	<b>Facility ID   Facility Status:</b> 8627167   CLOSED <b>Tank Status   Status Date:</b> B - REMOVED FROM SITE   30-NOV-1990, B - REMOVED FROM SITE   30-NOV-1990, B - REMOVED FROM SITE   30-NOV-1990, B - REMOVED FROM SITE   30-NOV-1990			
GASPAR PROPERTIES- COMMERCIAL PARCEL	1029 E TWIGGS ST TAMPA FL 33602	W	0.00 / 0.00	<a href="#">310</a>
	<b>Facility ID   Facility Status:</b> 9809762   CLOSED <b>Tank Status   Status Date:</b> B - REMOVED FROM SITE   01-JUL-1920, B - REMOVED FROM SITE   01-OCT-2007			
ALLEY & ALLEY CHARTERED	205 N BRUSH ST TAMPA FL 33602	W	0.00 / 0.00	<a href="#">311</a>
	<b>Facility ID   Facility Status:</b> 8841244   CLOSED <b>Tank Status   Status Date:</b> B - REMOVED FROM SITE   31-DEC-1988			
HILLSBOROUGH CNTY-HEALTH DEPT	309 N BRUSH ST TAMPA FL 33602	W	0.00 / 0.00	<a href="#">313</a>
	<b>Facility ID   Facility Status:</b> 8624952   CLOSED <b>Tank Status   Status Date:</b> A - CLOSED IN PLACE   01-DEC-1995			
KAL-MAR CONSTRUCTION INC	908 E EUNICE ST TAMPA FL 33602	W	0.00 / 0.00	<a href="#">314</a>
	<b>Facility ID   Facility Status:</b> 8627640   CLOSED <b>Tank Status   Status Date:</b> B - REMOVED FROM SITE   28-FEB-1989, B - REMOVED FROM SITE   28-FEB-1989			
ELI WITT CO	609 CUMBERLAND AVE TAMPA FL 33602	W	0.00 / 0.00	<a href="#">315</a>
	<b>Facility ID   Facility Status:</b> 9101430   CLOSED <b>Tank Status   Status Date:</b> B - REMOVED FROM SITE   31-MAR-1991, B - REMOVED FROM SITE   31-MAR-1991, B - REMOVED FROM SITE   31-MAR-1991, B - REMOVED FROM SITE   31-MAR-1991, B - REMOVED FROM SITE   31-MAR-1991, B - REMOVED FROM SITE   31-MAR-1991			

<b>Site</b>	<b>Address</b>	<b>Direction</b>	<b>Distance (mi/ft)</b>	<b>Map Key</b>
FDOT ROW-SELMON EXPRS-WY-SR 618 WIDENING PROJ	NW CORNER OF E KENNEDY BLVD & N BRUSH ST TAMPA FL 33602	W	0.00 / 0.00	<a href="#">320</a>
<i>Facility ID   Facility Status: 9813818   CLOSED</i> <i>Tank Status   Status Date: B - REMOVED FROM SITE   22-AUG-2013</i>				
CSX TRANSPORTATION-UNION STATION	601 NEBRASKA AVE TAMPA FL 33602	W	0.00 / 0.00	<a href="#">322</a>
<i>Facility ID   Facility Status: 9101044   CLOSED</i> <i>Tank Status   Status Date: B - REMOVED FROM SITE   28-FEB-1991, B - REMOVED FROM SITE   28-FEB-1991</i>				
TAMPA BAY ARENA	901 E PLATT ST TAMPA FL 33602	W	0.00 / 0.00	<a href="#">323</a>
<i>Facility ID   Facility Status: 9102527   CLOSED</i> <i>Tank Status   Status Date: A - CLOSED IN PLACE   31-MAY-1992, A - CLOSED IN PLACE   31-MAY-1992, A - CLOSED IN PLACE   31-MAY-1992</i>				
ROSSAC-RAYMOND O'SHELTON SCHOOL ADMIN CTR	901 E KENNEDY BLVD TAMPA FL 33602	W	0.00 / 0.00	<a href="#">327</a>
<i>Facility ID   Facility Status: 8736984   CLOSED</i> <i>Tank Status   Status Date: A - CLOSED IN PLACE   16-APR-2003, B - REMOVED FROM SITE   01-JUN-1999</i>				
HILLSBOROUGH CNTY SCHOOL BD SITE	202 N EAST ST TAMPA FL 33602	W	0.00 / 0.00	<a href="#">332</a>
<i>Facility ID   Facility Status: 9805284   CLOSED</i> <i>Tank Status   Status Date: B - REMOVED FROM SITE   23-OCT-2002</i>				
FIRESTONE #1889-004146	900 E KENNEDY BLVD TAMPA FL 33602	W	0.00 / 0.00	<a href="#">334</a>
<i>Facility ID   Facility Status: 8733809   OPEN</i> <i>Tank Status   Status Date: U - IN SERVICE  </i>				
BAYSHORE FOUR SEASONS LTD	102 JEFFERSON ST TAMPA FL 33602	W	0.00 / 0.00	<a href="#">337</a>
<i>Facility ID   Facility Status: 9807787   CLOSED</i> <i>Tank Status   Status Date: B - REMOVED FROM SITE   01-OCT-2005, D - DELETED-DATA ERROR   01-OCT-2005, B - REMOVED FROM SITE   01-OCT-2005, B - REMOVED FROM SITE   01-OCT-2005, B - REMOVED FROM SITE   01-OCT-2005, B - REMOVED FROM SITE   01-OCT-2005</i>				
TAMPA TRIBUNE CO	805 E JACKSON ST TAMPA FL 33602	W	0.00 / 0.00	<a href="#">338</a>
<i>Facility ID   Facility Status: 8731693   CLOSED</i> <i>Tank Status   Status Date: B - REMOVED FROM SITE   , B - REMOVED FROM SITE   , B - REMOVED FROM SITE   , B - REMOVED FROM SITE   , B - REMOVED FROM SITE   , B - REMOVED FROM SITE   , B - REMOVED FROM SITE  </i>				
TAMPA TELEVISION INC	801 E JACKSON TAMPA FL 33602	W	0.00 / 0.00	<a href="#">340</a>
<i>Facility ID   Facility Status: 9600855   CLOSED</i> <i>Tank Status   Status Date: B - REMOVED FROM SITE   01-DEC-1994</i>				

<u>Site</u>	<u>Address</u>	<u>Direction</u>	<u>Distance (mi/ft)</u>	<u>Map Key</u>
HILLSBOROUGH CNTY MIS FACILITY	505 EAST ST TAMPA FL 33602	W	0.00 / 0.00	<a href="#">343</a>

**Facility ID | Facility Status:** 9602205 | OPEN  
**Tank Status | Status Date:** B - REMOVED FROM SITE | 01-JUN-1999

### **AST - Aboveground Storage Tanks**

A search of the AST database, dated Nov 8, 2022 has found that there are 38 AST site(s) within approximately 0.001 miles of the project property.

<u>Site</u>	<u>Address</u>	<u>Direction</u>	<u>Distance (mi/ft)</u>	<u>Map Key</u>
PHIL REED EQUIPMENT CO	7015 ADAMO DR TAMPA FL 33619	NE	0.00 / 0.00	<a href="#">14</a>

**Facility ID | Facility Status:** 8943873 | OPEN  
**Tank Status | Status Date:** B - REMOVED FROM SITE | 30-SEP-1993, U - IN SERVICE | , U - IN SERVICE |

MANHEIM TAMPA	401 S 50TH ST TAMPA FL 33619	WNW	0.00 / 0.00	<a href="#">27</a>
---------------	---------------------------------	-----	-------------	--------------------

**Facility ID | Facility Status:** 9046200 | OPEN  
**Tank Status | Status Date:** U - IN SERVICE | , B - REMOVED FROM SITE | 01-OCT-2009

HILLSBOROUGH CNTY-CENTRAL FLEET MAINT	410 S 78TH ST TAMPA FL 33619	ENE	0.00 / 0.00	<a href="#">28</a>
---------------------------------------	---------------------------------	-----	-------------	--------------------

**Facility ID | Facility Status:** 8944190 | OPEN  
**Tank Status | Status Date:** B - REMOVED FROM SITE | 01-APR-2001, U - IN SERVICE | 01-DEC-2009, U - IN SERVICE | 01-DEC-2009, B - REMOVED FROM SITE | 01-APR-2001, U - IN SERVICE | 01-DEC-2009, U - IN SERVICE | 01-DEC-2009, B - REMOVED FROM SITE | 01-APR-2001, U - IN SERVICE | 01-DEC-2009, U - IN SERVICE | 01-DEC-2009

HERC RENTALS 9368	5725 E ADAMO DR TAMPA FL 33619	ENE	0.00 / 0.00	<a href="#">52</a>
-------------------	-----------------------------------	-----	-------------	--------------------

**Facility ID | Facility Status:** 8627244 | OPEN  
**Tank Status | Status Date:** U - IN SERVICE | 01-FEB-2008, U - IN SERVICE | 01-FEB-2008

RENTAL SERVICE CORP #616	5907 E ADAMO DR TAMPA FL 33619	ENE	0.00 / 0.00	<a href="#">53</a>
--------------------------	-----------------------------------	-----	-------------	--------------------

**Facility ID | Facility Status:** 8628829 | CLOSED  
**Tank Status | Status Date:** B - REMOVED FROM SITE | 02-JAN-2014, Z - NONREG DE-MIMIMUS | 18-FEB-2009

UNITED RENTALS BRANCH A33	7233 E ADAMO DR TAMPA FL 33619	ENE	0.00 / 0.00	<a href="#">61</a>
---------------------------	-----------------------------------	-----	-------------	--------------------

**Facility ID | Facility Status:** 9046996 | OPEN  
**Tank Status | Status Date:** U - IN SERVICE | 01-NOV-2007, U - IN SERVICE | 01-AUG-2007

RENTOKIL ENVIRONMENTAL SRVCS	8515 PALM RIVER RD TAMPA FL 33619	E	0.00 / 0.00	<a href="#">73</a>
------------------------------	--------------------------------------	---	-------------	--------------------

**Facility ID | Facility Status:** 8625227 | CLOSED  
**Tank Status | Status Date:** B - REMOVED FROM SITE | 31-OCT-1988, B - REMOVED FROM SITE | 31-OCT-1988, B - REMOVED FROM SITE | 31-OCT-1988, B - REMOVED FROM SITE | 31-OCT-1988, B - REMOVED FROM SITE | 01-SEP-2000, B - REMOVED FROM SITE | 31-OCT-1988

<b>Site</b>	<b>Address</b>	<b>Direction</b>	<b>Distance (mi/ft)</b>	<b>Map Key</b>
TAMPA CITY-EAST TAMPA SEWAGE PUMP	1201 N 39TH ST TAMPA FL 33605	WNW	0.00 / 0.00	<a href="#">92</a>
<b>Facility ID   Facility Status:</b> 9602027   OPEN <b>Tank Status   Status Date:</b> U - IN SERVICE   01-JUN-1996				
B&C OF NEW ORLEANS INC	1672 US 301 N DADE CITY FL 33525	ESE	0.00 / 0.00	<a href="#">98</a>
<b>Facility ID   Facility Status:</b> 8630450   CLOSED <b>Tank Status   Status Date:</b> B - REMOVED FROM SITE				
BRENNTAG MID-SOUTH INC	3520 ADAMO DR TAMPA FL 33605	WNW	0.00 / 0.00	<a href="#">101</a>
<b>Facility ID   Facility Status:</b> 8627237   OPEN <b>Tank Status   Status Date:</b> B - REMOVED FROM SITE   01-SEP-1997, B - REMOVED FROM SITE   01-SEP-1997, B - REMOVED FROM SITE   17-OCT-2001, B - REMOVED FROM SITE   17-OCT-2001, X - NONREG USE / PROCESS   01-JUN-2015, U - IN SERVICE   01-SEP-2000, B - REMOVED FROM SITE   01-JAN-2014, B - REMOVED FROM SITE   01-SEP-1997, B - REMOVED FROM SITE   01-SEP-1997, B - REMOVED FROM SITE   17-OCT-2001, X - NONREG USE / PROCESS   01-JAN-2014, B - REMOVED FROM SITE   01-SEP-2005, X - NONREG USE / PROCESS   01-JAN-2014, U - IN SERVICE   01-JUN-2015, B - REMOVED FROM SITE   01-JUL-2000, B - REMOVED FROM SITE   01-JAN-2014, B - REMOVED FROM SITE   01-JAN-2014, U - IN SERVICE   01-JUN-2015, B - REMOVED FROM SITE   01-SEP-1997, B - REMOVED FROM SITE   01-SEP-1997, B - REMOVED FROM SITE   01-SEP-1997, B - REMOVED FROM SITE   01-SEP-2000, B - REMOVED FROM SITE   06-JUL-2000, X - NONREG USE / PROCESS   01-JAN-2014, U - IN SERVICE   01-AUG-2000, B - REMOVED FROM SITE   17-OCT-2001, B - REMOVED FROM SITE   01-SEP-1997, B - REMOVED FROM SITE   17-OCT-2001, U - IN SERVICE   07-OCT-2004, X - NONREG USE / PROCESS   01-JAN-2014, U - IN SERVICE   07-OCT-2004, X - NONREG USE / PROCESS   02-DEC-2005, U - IN SERVICE   01-FEB-2011				
I-4 SELMON EXPY CONNECTOR TOLL GANTRY	1320 N 31ST ST TAMPA FL 33605	WNW	0.00 / 0.00	<a href="#">139</a>
<b>Facility ID   Facility Status:</b> 9812506   OPEN <b>Tank Status   Status Date:</b> U - IN SERVICE   01-JAN-2013				
BULKMATIC TRANSPORTATION INC	1101 N 28TH ST TAMPA FL 33605	WNW	0.00 / 0.00	<a href="#">155</a>
<b>Facility ID   Facility Status:</b> 8625468   OPEN <b>Tank Status   Status Date:</b> U - IN SERVICE   01-SEP-2002, U - IN SERVICE   01-SEP-2002				
GAS KWICK INC	3002 E 8TH AVE TAMPA FL 33605	WNW	0.00 / 0.00	<a href="#">161</a>
<b>Facility ID   Facility Status:</b> 9601327   CLOSED <b>Tank Status   Status Date:</b> B - REMOVED FROM SITE   23-OCT-1996, B - REMOVED FROM SITE   23-OCT-1996, B - REMOVED FROM SITE   23-OCT-1996, B - REMOVED FROM SITE   23-OCT-1996, B - REMOVED FROM SITE   23-OCT-1996, B - REMOVED FROM SITE   23-OCT-1996, B - REMOVED FROM SITE   23-OCT-1996, B - REMOVED FROM SITE   23-OCT-1996				
AFFILIATED OF FL INC	1102 N 28TH ST TAMPA FL 33605	WNW	0.00 / 0.00	<a href="#">162</a>
<b>Facility ID   Facility Status:</b> 8840679   CLOSED <b>Tank Status   Status Date:</b> A - CLOSED IN PLACE   01-DEC-1994, A - CLOSED IN PLACE   01-DEC-1994				
BLACKLIDGE EMULSIONS	2701 2ND AVE TAMPA FL 33605	WNW	0.00 / 0.00	<a href="#">170</a>
<b>Facility ID   Facility Status:</b> 9601329   OPEN <b>Tank Status   Status Date:</b> U - IN SERVICE   01-MAR-2014				



<u>Site</u>	<u>Address</u>	<u>Direction</u>	<u>Distance (mi/ft)</u>	<u>Map Key</u>
	, U - IN SERVICE   01-DEC-2012, U - IN SERVICE   01-OCT-1954, U - IN SERVICE   01-SEP-2008, U - IN SERVICE   01-AUG-2005, U - IN SERVICE   01-DEC-2002, D - DELETED-DATA ERROR   01-APR-2000, U - IN SERVICE   07-JUN-2010, U - IN SERVICE   01-DEC-1994, U - IN SERVICE   26-JAN-2000, U - IN SERVICE   01-JUL-1939, D - DELETED-DATA ERROR   01-JUL-1999, U - IN SERVICE   01-DEC-2005, D - DELETED-DATA ERROR   01-AUG-1997, U - IN SERVICE   26-JAN-2000, U - IN SERVICE   01-JUL-1955, U - IN SERVICE   01-FEB-2000, U - IN SERVICE   18-DEC-1996, U - IN SERVICE   26-JAN-2000, U - IN SERVICE   01-DEC-2012, U - IN SERVICE   01-AUG-2013, U - IN SERVICE   01-MAY-2006, U - IN SERVICE   26-JAN-2000, A - CLOSED IN PLACE   29-NOV-2000, U - IN SERVICE   01-DEC-2001, A - CLOSED IN PLACE   01-JAN-2000, U - IN SERVICE   01-MAY-1999, U - IN SERVICE   01-APR-2002, U - IN SERVICE   07-JUN-2010, B - REMOVED FROM SITE   01-JAN-2000, B - REMOVED FROM SITE   01-JAN-2000			
BEST LINE OIL CO	2004 DURHAM ST TAMPA FL 33605	W	0.00 / 0.00	<a href="#">216</a>
	<b>Facility ID   Facility Status:</b> 8625549   OPEN <b>Tank Status   Status Date:</b> U - IN SERVICE   01-JUL-1997, B - REMOVED FROM SITE   15-MAR-2018, U - IN SERVICE   01-NOV-2001, U - IN SERVICE   , B - REMOVED FROM SITE   15-MAR-2018, U - IN SERVICE   , U - IN SERVICE   , U - IN SERVICE   , B - REMOVED FROM SITE   01-MAR-2000, U - IN SERVICE   01-JUL-1997, U - IN SERVICE   01-NOV-2001, U - IN SERVICE   01-NOV-2001, U - IN SERVICE   , U - IN SERVICE   , U - IN SERVICE   , U - IN SERVICE   , U - IN SERVICE   01-NOV-2001			
RADIANT OIL CO OF TAMPA INC #021	2004 DURHAM ST TAMPA FL 33605	W	0.00 / 0.00	<a href="#">216</a>
	<b>Facility ID   Facility Status:</b> 9816155   OPEN <b>Tank Status   Status Date:</b> U - IN SERVICE   01-JUL-1978, U - IN SERVICE   01-JUL-1978			
DB TRUCKING	501 N 20TH ST TAMPA FL 33605	W	0.00 / 0.00	<a href="#">220</a>
	<b>Facility ID   Facility Status:</b> 8625069   OPEN <b>Tank Status   Status Date:</b> U - IN SERVICE   01-APR-2015			
DALE PATTEN PLAZA-CROSSTOWN EXPRESSWAY-FDOT	78TH ST S TAMPA FL 33619	WNW	0.00 / 0.00	<a href="#">236</a>
	<b>Facility ID   Facility Status:</b> 8736812   OPEN <b>Tank Status   Status Date:</b> U - IN SERVICE   01-JUN-2005			
ICI PAINTS	1026 N 19TH ST TAMPA FL 33605	WNW	0.00 / 0.00	<a href="#">237</a>
	<b>Facility ID   Facility Status:</b> 9102845   OPEN <b>Tank Status   Status Date:</b> U - IN SERVICE   , U - IN SERVICE   , U - IN SERVICE   , B - REMOVED FROM SITE   01-NOV-1998, B - REMOVED FROM SITE   01-NOV-1998, U - IN SERVICE   , U - IN SERVICE   , U - IN SERVICE   , B - REMOVED FROM SITE   01-NOV-1998, T - OUT OF SERVICE   30-JUN-1984, B - REMOVED FROM SITE   01-NOV-1998, U - IN SERVICE   , U - IN SERVICE   , B - REMOVED FROM SITE   01-NOV-1998, T - OUT OF SERVICE   30-JUN-1984, T - OUT OF SERVICE   30-JUN-1984, T - OUT OF SERVICE   30-JUN-1984, T - OUT OF SERVICE   30-JUN-1984, U - IN SERVICE   , B - REMOVED FROM SITE   01-NOV-1998, U - IN SERVICE   , U - IN SERVICE   , B - REMOVED FROM SITE   01-NOV-1998, T - OUT OF SERVICE   30-JUN-1984, B - REMOVED FROM SITE   01-NOV-1998, U - IN SERVICE   , U - IN SERVICE   , U - IN SERVICE   , U - IN SERVICE   , U - IN SERVICE   , T - OUT OF SERVICE   30-JUN-1984, T - OUT OF SERVICE   30-JUN-1984, U - IN SERVICE   , U - IN SERVICE   , B - REMOVED FROM SITE   01-NOV-1998, T - OUT OF SERVICE   30-JUN-1987, B - REMOVED FROM SITE   01-NOV-1998, T - OUT OF SERVICE   30-JUN-1978			
J H WILLIAMS OIL CO-BULK LUBE FACILITY	PENNY ST & 17TH ST TAMPA FL 33605	WNW	0.00 / 0.00	<a href="#">251</a>
	<b>Facility ID   Facility Status:</b> 9045969   OPEN <b>Tank Status   Status Date:</b> U - IN SERVICE   , U - IN SERVICE   , U - IN SERVICE   01-JUL-2004, U - IN SERVICE   01-JUL-2004, U - IN SERVICE   , U - IN SERVICE   , U - IN SERVICE   01-JUL-2004, U - IN SERVICE   01-JUL-2004, U - IN SERVICE   , U - IN SERVICE			

<u>Site</u>	<u>Address</u>	<u>Direction</u>	<u>Distance (mi/ft)</u>	<u>Map Key</u>
KIMMINS CONTRACTING CORP	1617 E 2ND AVE TAMPA FL 33605	WNW	0.00 / 0.00	<a href="#">260</a>
<i>Facility ID   Facility Status: 8628039   OPEN Tank Status   Status Date: U - IN SERVICE   , U - IN SERVICE   01-JUN-1998, B - REMOVED FROM SITE   01-AUG-2005, U - IN SERVICE   01-JUN-1998, U - IN SERVICE   01-JUN-1998, B - REMOVED FROM SITE   01-AUG-2005, U - IN SERVICE   01-MAY-1996</i>				
DETSKO TERMINACS INC	739 N 14TH ST TAMPA FL 33602	W	0.00 / 0.00	<a href="#">269</a>
<i>Facility ID   Facility Status: 8625085   CLOSED Tank Status   Status Date: B - REMOVED FROM SITE   31-AUG-1991</i>				
ED MORSE CADILLAC FIAT	11024 CAUSEWAY BLVD BRANDON FL 33511	ESE	0.00 / 0.00	<a href="#">277</a>
<i>Facility ID   Facility Status: 9401851   OPEN Tank Status   Status Date: U - IN SERVICE   01-JUL-1994</i>				
PUBLIX SUPER MARKET #1549	1105 E TWIGGS ST TAMPA FL 33602	W	0.00 / 0.00	<a href="#">295</a>
<i>Facility ID   Facility Status: 9816950   OPEN Tank Status   Status Date: U - IN SERVICE   01-APR-2019</i>				
ANTHONY DISTRIBUTORS INC	201 S CAESAR ST TAMPA FL 33602	W	0.00 / 0.00	<a href="#">298</a>
<i>Facility ID   Facility Status: 9401349   OPEN Tank Status   Status Date: U - IN SERVICE   10-AUG-1994</i>				
SPP TAMPA - BLOCK F2	1050 WATER ST TAMPA FL 33602	W	0.00 / 0.00	<a href="#">306</a>
<i>Facility ID   Facility Status: 9818517   OPEN Tank Status   Status Date: U - IN SERVICE   01-FEB-2021</i>				
KAL-MAR CONSTRUCTION INC	908 E EUNICE ST TAMPA FL 33602	W	0.00 / 0.00	<a href="#">314</a>
<i>Facility ID   Facility Status: 8627640   CLOSED Tank Status   Status Date: B - REMOVED FROM SITE   01-JUN-1995, B - REMOVED FROM SITE   01-JUN-1995</i>				
HILLSBOROUGH CNTY SCHOOL BD SITE	905 E JACKSON ST TAMPA FL 33602	W	0.00 / 0.00	<a href="#">328</a>
<i>Facility ID   Facility Status: 9805317   CLOSED Tank Status   Status Date: B - REMOVED FROM SITE   01-OCT-2002</i>				
TAMPA TELEVISION INC	801 E JACKSON TAMPA FL 33602	W	0.00 / 0.00	<a href="#">340</a>
<i>Facility ID   Facility Status: 9600855   CLOSED Tank Status   Status Date: B - REMOVED FROM SITE   01-DEC-1994</i>				
HILLSBOROUGH CNTY MIS FACILITY	505 EAST ST TAMPA FL 33602	W	0.00 / 0.00	<a href="#">343</a>

<u>Site</u>	<u>Address</u>	<u>Direction</u>	<u>Distance (mi/ft)</u>	<u>Map Key</u>
<i>Facility ID   Facility Status: 9602205   OPEN</i>				
<i>Tank Status   Status Date: U - IN SERVICE   01-MAR-1999</i>				

### **TANK - Storage Tank Facilities**

A search of the TANK database, dated Nov 8, 2022 has found that there are 2 TANK site(s) within approximately 0.001 miles of the project property.

<u>Site</u>	<u>Address</u>	<u>Direction</u>	<u>Distance (mi/ft)</u>	<u>Map Key</u>
TAMPA CITY-DPW STORE	612 N 12TH ST TAMPA FL 33602	W	0.00 / 0.00	<a href="#">288</a>
<i>Fac ID: 8735278</i>				
WASHINGTON SQUARE PARKING GARAGE	SW E WASHINGTON ST & N BRUSH ST TAMPA FL 33602	W	0.00 / 0.00	<a href="#">308</a>
<i>Fac ID: 9807222</i>				

### **STCS - Storage Tank/Contaminated Facility Search**

A search of the STCS database, dated Nov 21, 2022 has found that there are 101 STCS site(s) within approximately 0.001 miles of the project property.

<u>Site</u>	<u>Address</u>	<u>Direction</u>	<u>Distance (mi/ft)</u>	<u>Map Key</u>
FL DEPT OF TRANSPORTATION-S CROSSTOWN EX	50TH ST WESTBOUND ENTRY RAMP TAMPA FL 33619	WNW	0.00 / 0.00	<a href="#">13</a>
<i>Facility ID   Fac Stat(OpenData): 9401649   CLOSED</i>				
PHIL REED EQUIPMENT CO	7015 ADAMO DR TAMPA FL 33619	NE	0.00 / 0.00	<a href="#">14</a>
<i>Facility ID   Fac Stat(OpenData): 8943873   OPEN</i>				
FLORIDA ROCK & TANK LINES	US 41 @ CROSSTOWN EXP TAMPA FL 33619	WNW	0.00 / 0.00	<a href="#">25</a>
<i>Facility ID   Fac Stat(OpenData): 9805577   CLOSED</i>				
MARATHON-SELMON #739	410 S 50TH ST TAMPA FL 33619	WNW	0.00 / 0.00	<a href="#">26</a>
<i>Facility ID   Fac Stat(OpenData): 9802985   OPEN</i>				
MANHEIM TAMPA	401 S 50TH ST TAMPA FL 33619	WNW	0.00 / 0.00	<a href="#">27</a>
<i>Facility ID   Fac Stat(OpenData): 9046200   OPEN</i>				
HILLSBOROUGH CNTY- CENTRAL FLEET MAINT	410 S 78TH ST TAMPA FL 33619	ENE	0.00 / 0.00	<a href="#">28</a>
<i>Facility ID   Fac Stat(OpenData): 8944190   OPEN</i>				
DALE PATTEN PLAZA- CROSSTOWN EXPRSSWY- FDOT	78TH ST S TAMPA FL 33619	ENE	0.00 / 0.00	<a href="#">30</a>



<u>Site</u>	<u>Address</u>	<u>Direction</u>	<u>Distance (mi/ft)</u>	<u>Map Key</u>
	<i>Facility ID   Fac Stat(OpenData): 8736812   OPEN</i>			
REBEL #865	5149 ADAMO DR TAMPA FL 33619	WNW	0.00 / 0.00	<a href="#">38</a>
	<i>Facility ID   Fac Stat(OpenData): 9812105   OPEN</i>			
ELECTRO BAKE	7748 ADAMO DR TAMPA FL 33619	ENE	0.00 / 0.00	<a href="#">39</a>
	<i>Facility ID   Fac Stat(OpenData): 8627281   CLOSED</i>			
FL DEPT OF TRANSPORTATION CROSSTOWN EXP	50TH ST EASTBOUND EXIT RAMP TAMPA FL 33605	WNW	0.00 / 0.00	<a href="#">40</a>
	<i>Facility ID   Fac Stat(OpenData): 9401651   CLOSED</i>			
SOUTHWEST FL WATER MGMT DIST - S-160	78TH ST & ADAMO DR TAMPA FL 33610	ENE	0.00 / 0.00	<a href="#">41</a>
	<i>Facility ID   Fac Stat(OpenData): 9401239   CLOSED</i>			
ADAMO SHELL	5100 E ADAMO DR TAMPA FL 33619	WNW	0.00 / 0.00	<a href="#">43</a>
	<i>Facility ID   Fac Stat(OpenData): 8625086   OPEN</i>			
INTERSTATE UNIFORM SRVCS CORP	6010 E ADAMO DR TAMPA FL 33619	ENE	0.00 / 0.00	<a href="#">48</a>
	<i>Facility ID   Fac Stat(OpenData): 9600747   OPEN-NSH</i>			
HERC RENTALS 9368	5725 E ADAMO DR TAMPA FL 33619	ENE	0.00 / 0.00	<a href="#">52</a>
	<i>Facility ID   Fac Stat(OpenData): 8627244   OPEN</i>			
RENTAL SERVICE CORP #616	5907 E ADAMO DR TAMPA FL 33619	ENE	0.00 / 0.00	<a href="#">53</a>
	<i>Facility ID   Fac Stat(OpenData): 8628829   CLOSED</i>			
UNITED RENTALS BRANCH A33	7233 E ADAMO DR TAMPA FL 33619	ENE	0.00 / 0.00	<a href="#">61</a>
	<i>Facility ID   Fac Stat(OpenData): 9046996   OPEN</i>			
CRALLE HALL MACK SALES	7810 ADAMO DR TAMPA FL 33619	ENE	0.00 / 0.00	<a href="#">64</a>
	<i>Facility ID   Fac Stat(OpenData): 9100431   CLOSED</i>			
HALL MACK SALES CRALLE	7810 ADAMO DR TAMPA FL 33619	ENE	0.00 / 0.00	<a href="#">64</a>
	<i>Facility ID   Fac Stat(OpenData): 9046128   CLOSED</i>			

<u>Site</u>	<u>Address</u>	<u>Direction</u>	<u>Distance (mi/ft)</u>	<u>Map Key</u>
BP #00640177	7749 ADAMO DR & 78TH ST TAMPA FL 33619	ENE	0.00 / 0.00	<a href="#">65</a>
	<i>Facility ID   Fac Stat(OpenData): 8624994   CLOSED</i>			
RENTOKIL ENVIRONMENTAL SRVCS	8515 PALM RIVER RD TAMPA FL 33619	E	0.00 / 0.00	<a href="#">73</a>
	<i>Facility ID   Fac Stat(OpenData): 8625227   CLOSED</i>			
THOMPSON CENTER ADAMO	45TH ST & ADAMO DR TAMPA FL 33634	WNW	0.00 / 0.00	<a href="#">77</a>
	<i>Facility ID   Fac Stat(OpenData): 8732842   CLOSED</i>			
TAMPA CITY-EAST TAMPA SEWAGE PUMP	1201 N 39TH ST TAMPA FL 33605	WNW	0.00 / 0.00	<a href="#">92</a>
	<i>Facility ID   Fac Stat(OpenData): 9602027   OPEN</i>			
GEORGIA-PACIFIC CORP	1165 39TH ST TAMPA FL 33605	WNW	0.00 / 0.00	<a href="#">93</a>
	<i>Facility ID   Fac Stat(OpenData): 8624849   CLOSED</i>			
RADIANT GROUP 04-4C-0202	SR 60 @39TH ST TAMPA FL 33605	WNW	0.00 / 0.00	<a href="#">94</a>
	<i>Facility ID   Fac Stat(OpenData): 9806823   CLOSED</i>			
FL DEPT OF TRANSPORTATION CROSSTOWN EXP	39TH ST WESTBOUND ENTRY RAMP TAMPA FL 33605	WNW	0.00 / 0.00	<a href="#">96</a>
	<i>Facility ID   Fac Stat(OpenData): 9401655   CLOSED</i>			
B&C OF NEW ORLEANS INC	1672 US 301 N DADE CITY FL 33525	ESE	0.00 / 0.00	<a href="#">98</a>
	<i>Facility ID   Fac Stat(OpenData): 8630450   CLOSED</i>			
BRENNTAG MID-SOUTH INC	3520 ADAMO DR TAMPA FL 33605	WNW	0.00 / 0.00	<a href="#">101</a>
	<i>Facility ID   Fac Stat(OpenData): 8627237   OPEN</i>			
INDUSTRIAL CHEMICAL SUPPLY	3520 ADAMO DR TAMPA FL 33605	WNW	0.00 / 0.00	<a href="#">101</a>
	<i>Facility ID   Fac Stat(OpenData): 8627232   CLOSED</i>			
PORTER PAINT CO	2015 S US HWY 301 TAMPA FL 33619	ESE	0.00 / 0.00	<a href="#">113</a>
	<i>Facility ID   Fac Stat(OpenData): 8944658   CLOSED</i>			
SOL WALKER & CO	1111 N 34TH ST TAMPA FL 32794	WNW	0.00 / 0.00	<a href="#">122</a>

<u>Site</u>	<u>Address</u>	<u>Direction</u>	<u>Distance (mi/ft)</u>	<u>Map Key</u>
	<i>Facility ID   Fac Stat(OpenData): 8625371   CLOSED</i>			
RDK TRUCK SALES & SRVC	3214 ADAMO DR TAMPA FL 33605	WNW	0.00 / 0.00	<a href="#">127</a>
	<i>Facility ID   Fac Stat(OpenData): 8625601   CLOSED</i>			
BLISS PRODUCE	3119 E 3RD AVE TAMPA FL 33605	WNW	0.00 / 0.00	<a href="#">131</a>
	<i>Facility ID   Fac Stat(OpenData): 8627006   CLOSED</i>			
DIXIE PLYWOOD CO OF TAMPA INC	3021 ADAMO DR TAMPA FL 33605	WNW	0.00 / 0.00	<a href="#">133</a>
	<i>Facility ID   Fac Stat(OpenData): 8625073   CLOSED</i>			
RED HOGAN ENTERPRISES INC	3109 E 4TH AVE TAMPA FL 33605	WNW	0.00 / 0.00	<a href="#">138</a>
	<i>Facility ID   Fac Stat(OpenData): 9101913   CLOSED</i>			
I-4 SELMON EXPY CONNECTOR TOLL GANTRY	1320 N 31ST ST TAMPA FL 33605	WNW	0.00 / 0.00	<a href="#">139</a>
	<i>Facility ID   Fac Stat(OpenData): 9812506   OPEN</i>			
CSX TRANSPORTATION INC PROPERTY	3005 E 4TH ST TAMPA FL 33605	WNW	0.00 / 0.00	<a href="#">142</a>
	<i>Facility ID   Fac Stat(OpenData): 9813504   CLOSED</i>			
FORMER REM AIR CONDITIONING INC	3012-3014 5TH AVE TAMPA FL 33605	WNW	0.00 / 0.00	<a href="#">144</a>
	<i>Facility ID   Fac Stat(OpenData): 9810647   CLOSED</i>			
FDOT PROPERTY	3002 5TH AVE TAMPA FL 33605	WNW	0.00 / 0.00	<a href="#">146</a>
	<i>Facility ID   Fac Stat(OpenData): 9810641   CLOSED</i>			
GARY SERVICE STATION	3102 E 7TH AVE TAMPA FL 33605	WNW	0.00 / 0.00	<a href="#">153</a>
	<i>Facility ID   Fac Stat(OpenData): 9600870   CLOSED</i>			
BULKMATIC TRANSPORTATION INC	1101 N 28TH ST TAMPA FL 33605	WNW	0.00 / 0.00	<a href="#">155</a>
	<i>Facility ID   Fac Stat(OpenData): 8625468   OPEN</i>			
GAS KWICK INC	3002 E 8TH AVE TAMPA FL 33605	WNW	0.00 / 0.00	<a href="#">161</a>
	<i>Facility ID   Fac Stat(OpenData): 9601327   CLOSED</i>			

<b>Site</b>	<b>Address</b>	<b>Direction</b>	<b>Distance (mi/ft)</b>	<b>Map Key</b>
AFFILIATED OF FL INC	1102 N 28TH ST TAMPA FL 33605	WNW	0.00 / 0.00	<a href="#">162</a>
	<b>Facility ID   Fac Stat(OpenData): 8840679   CLOSED</b>			
MACALUSO & MACALUSO	2915 E 7TH AVE TAMPA FL 33605	WNW	0.00 / 0.00	<a href="#">172</a>
	<b>Facility ID   Fac Stat(OpenData): 9100495   CLOSED</b>			
ANTHONY DISTRIBUTORS INC	2900 E 7TH AVE TAMPA FL 33605	WNW	0.00 / 0.00	<a href="#">175</a>
	<b>Facility ID   Fac Stat(OpenData): 8625445   CLOSED</b>			
FORMER CAL PACKAGING PLANT#119	2901 E 7TH AVE TAMPA FL 33605	WNW	0.00 / 0.00	<a href="#">176</a>
	<b>Facility ID   Fac Stat(OpenData): 9818360   CLOSED</b>			
SOUTHEASTERN BOLT & SCREW	815 N 26TH ST TAMPA FL 33605	WNW	0.00 / 0.00	<a href="#">177</a>
	<b>Facility ID   Fac Stat(OpenData): 8625702   CLOSED</b>			
SWIFT ADHESIVES	605 N 26TH ST TAMPA FL 33605	WNW	0.00 / 0.00	<a href="#">180</a>
	<b>Facility ID   Fac Stat(OpenData): 8944024   CLOSED</b>			
IKEA TAMPA	1103 N 22ND ST A TAMPA FL 33605	WNW	0.00 / 0.00	<a href="#">183</a>
	<b>Facility ID   Fac Stat(OpenData): 9045667   OPEN</b>			
PORT CONSOLIDATED INC	2815 LONG ST TAMPA FL 33605	W	0.00 / 0.00	<a href="#">185</a>
	<b>Facility ID   Fac Stat(OpenData): 9808457   CLOSED</b>			
FDOT PROPERTY CROSSTOWN CONNECTOR #8	2815 LONG ST TAMPA FL 33605	W	0.00 / 0.00	<a href="#">185</a>
	<b>Facility ID   Fac Stat(OpenData): 8509056   CLOSED</b>			
TG BRANDON HEALTHPLEX	10740 PALM RIVER RD TAMPA FL 33619	ESE	0.00 / 0.00	<a href="#">194</a>
	<b>Facility ID   Fac Stat(OpenData): 9815144   OPEN</b>			
VERIZON GLOBAL NETWORKS	1103 N 22ND ST STE B TAMPA FL 33605	WNW	0.00 / 0.00	<a href="#">197</a>
	<b>Facility ID   Fac Stat(OpenData): 8627972   CLOSED</b>			
FL DEPT OF TRANSPORTATION ROW SITE	1102 N 22ND ST TAMPA FL 33605	WNW	0.00 / 0.00	<a href="#">198</a>
	<b>Facility ID   Fac Stat(OpenData): 8624826   OPEN</b>			

<b>Site</b>	<b>Address</b>	<b>Direction</b>	<b>Distance (mi/ft)</b>	<b>Map Key</b>
PARKER MARINE INC	1201 N 22ND ST TAMPA FL 33605	WNW	0.00 / 0.00	<a href="#">201</a>
	<i>Facility ID   Fac Stat(OpenData): 9802430   CLOSED</i>			
GENERAL WELDING & EQUIPMENT CO	ADAMO DR & 22ND ST TAMPA FL 33611	WNW	0.00 / 0.00	<a href="#">202</a>
	<i>Facility ID   Fac Stat(OpenData): 8625343   CLOSED</i>			
THOMPSON FABRICATED METALS INC	2103 2ND AVE TAMPA FL 33605	WNW	0.00 / 0.00	<a href="#">212</a>
	<i>Facility ID   Fac Stat(OpenData): 9102303   CLOSED</i>			
MOBIL OIL CORP-MARATHON OIL CO TERMINAL	425 S 20TH ST TAMPA FL 33605	W	0.00 / 0.00	<a href="#">215</a>
	<i>Facility ID   Fac Stat(OpenData): 9103202   CLOSED</i>			
MPLX TERMINALS LLC - TAMPA TRMNL	425 S 20TH ST TAMPA FL 33605	W	0.00 / 0.00	<a href="#">215</a>
	<i>Facility ID   Fac Stat(OpenData): 8837986   OPEN</i>			
MPLX TERMINALS LLC	425 S 20TH ST TAMPA FL 33605	W	0.00 / 0.00	<a href="#">215</a>
	<i>Facility ID   Fac Stat(OpenData): 8509068   CLOSED</i>			
RADIANT OIL CO OF TAMPA INC #021	2004 DURHAM ST TAMPA FL 33605	W	0.00 / 0.00	<a href="#">216</a>
	<i>Facility ID   Fac Stat(OpenData): 9816155   OPEN</i>			
BEST LINE OIL CO	2004 DURHAM ST TAMPA FL 33605	W	0.00 / 0.00	<a href="#">216</a>
	<i>Facility ID   Fac Stat(OpenData): 8625549   OPEN</i>			
ANCO INC	102 N 20TH ST TAMPA FL 33605	W	0.00 / 0.00	<a href="#">218</a>
	<i>Facility ID   Fac Stat(OpenData): 8625805   CLOSED</i>			
DB TRUCKING	501 N 20TH ST TAMPA FL 33605	W	0.00 / 0.00	<a href="#">220</a>
	<i>Facility ID   Fac Stat(OpenData): 8625069   OPEN</i>			
ADAMO DRIVE INC	1901 E ADAMO DR TAMPA FL 33605	WNW	0.00 / 0.00	<a href="#">225</a>
	<i>Facility ID   Fac Stat(OpenData): 8625191   OPEN</i>			
SUN BANK PROPERTY	605 N 19TH ST TAMPA FL 33605	W	0.00 / 0.00	<a href="#">229</a>

<u>Site</u>	<u>Address</u>	<u>Direction</u>	<u>Distance (mi/ft)</u>	<u>Map Key</u>
	<i>Facility ID   Fac Stat(OpenData): 8625122   CLOSED</i>			
ICI PAINTS	1026 N 19TH ST TAMPA FL 33605	WNW	0.00 / 0.00	<a href="#">237</a>
	<i>Facility ID   Fac Stat(OpenData): 9102845   OPEN</i>			
ICI PAINTS	1010-26 19TH ST TAMPA FL 33605	W	0.00 / 0.00	<a href="#">239</a>
	<i>Facility ID   Fac Stat(OpenData): 9103447   CLOSED</i>			
INTERNATIONAL SHIP REPAIR	1616 PENNY ST TAMPA FL 33605	WNW	0.00 / 0.00	<a href="#">248</a>
	<i>Facility ID   Fac Stat(OpenData): 9802428   CLOSED</i>			
J H WILLIAMS OIL CO-BULK LUBE FACILITY	PENNY ST & 17TH ST TAMPA FL 33605	WNW	0.00 / 0.00	<a href="#">251</a>
	<i>Facility ID   Fac Stat(OpenData): 9045969   OPEN</i>			
INTERNATIONAL SHIP REPAIR & MARINE 2006-4C-6703	PORT TAMPA HESS TERMINAL TAMPA FL 33605	WNW	0.00 / 0.00	<a href="#">252</a>
	<i>Facility ID   Fac Stat(OpenData): 9808490   CLOSED</i>			
KIMMINS CONTRACTING CORP	1617 E 2ND AVE TAMPA FL 33605	WNW	0.00 / 0.00	<a href="#">260</a>
	<i>Facility ID   Fac Stat(OpenData): 8628039   OPEN</i>			
DETSKO TERMINACS INC	739 N 14TH ST TAMPA FL 33602	W	0.00 / 0.00	<a href="#">269</a>
	<i>Facility ID   Fac Stat(OpenData): 8625085   CLOSED</i>			
SOWELL CORP	1405 E 2ND AVE TAMPA FL 33605	WNW	0.00 / 0.00	<a href="#">270</a>
	<i>Facility ID   Fac Stat(OpenData): 8625386   CLOSED</i>			
SCAGLIONE PROPERTY- ESTUARY SUBDIVISION	1304 CHANNELSIDE DR TAMPA FL 33602	W	0.00 / 0.00	<a href="#">276</a>
	<i>Facility ID   Fac Stat(OpenData): 8942924   CLOSED</i>			
ED MORSE CADILLAC FIAT	11024 CAUSEWAY BLVD BRANDON FL 33511	ESE	0.00 / 0.00	<a href="#">277</a>
	<i>Facility ID   Fac Stat(OpenData): 9401851   OPEN</i>			
PUBLIX SUPER MARKET #1549	1105 E TWIGGS ST TAMPA FL 33602	W	0.00 / 0.00	<a href="#">295</a>
	<i>Facility ID   Fac Stat(OpenData): 9816950   OPEN</i>			

<b>Site</b>	<b>Address</b>	<b>Direction</b>	<b>Distance (mi/ft)</b>	<b>Map Key</b>
TAMPA HILLSBOROUGH CNTY EXP AUTH	613 N MERIDIAN ST TAMPA FL 33602	W	0.00 / 0.00	<a href="#">296</a>
	<i>Facility ID   Fac Stat(OpenData): 9806435   CLOSED</i>			
ANTHONY DISTRIBUTORS INC	201 S CAESAR ST TAMPA FL 33602	W	0.00 / 0.00	<a href="#">298</a>
	<i>Facility ID   Fac Stat(OpenData): 9401349   OPEN</i>			
HILLSBOROUGH CNTY-FLEET MGMT #5	311 N NEBRASKA AVE TAMPA FL 33603	W	0.00 / 0.00	<a href="#">301</a>
	<i>Facility ID   Fac Stat(OpenData): 8624955   CLOSED</i>			
SEABOARD COLD STORAGE	101 N BRUSH ST TAMPA FL 33602	W	0.00 / 0.00	<a href="#">302</a>
	<i>Facility ID   Fac Stat(OpenData): 8624930   CLOSED</i>			
SPP TAMPA - BLOCK F2	1050 WATER ST TAMPA FL 33602	W	0.00 / 0.00	<a href="#">306</a>
	<i>Facility ID   Fac Stat(OpenData): 9818517   OPEN</i>			
CON AGRA INC	110 S NEBRASKA AVE TAMPA FL 33602	W	0.00 / 0.00	<a href="#">307</a>
	<i>Facility ID   Fac Stat(OpenData): 8627167   CLOSED</i>			
WASHINGTON SQUARE PARKING GARAGE	SW E WASHINGTON ST & N BRUSH ST TAMPA FL 33602	W	0.00 / 0.00	<a href="#">308</a>
	<i>Facility ID   Fac Stat(OpenData): 9807222   CLOSED</i>			
GASPAR PROPERTIES- COMMERCIAL PARCEL	1029 E TWIGGS ST TAMPA FL 33602	W	0.00 / 0.00	<a href="#">310</a>
	<i>Facility ID   Fac Stat(OpenData): 9809762   CLOSED</i>			
ALLEY & ALLEY CHARTERED	205 N BRUSH ST TAMPA FL 33602	W	0.00 / 0.00	<a href="#">311</a>
	<i>Facility ID   Fac Stat(OpenData): 8841244   CLOSED</i>			
HILLSBOROUGH CNTY-HEALTH DEPT	309 N BRUSH ST TAMPA FL 33602	W	0.00 / 0.00	<a href="#">313</a>
	<i>Facility ID   Fac Stat(OpenData): 8624952   CLOSED</i>			
KAL-MAR CONSTRUCTION INC	908 E EUNICE ST TAMPA FL 33602	W	0.00 / 0.00	<a href="#">314</a>
	<i>Facility ID   Fac Stat(OpenData): 8627640   CLOSED</i>			
ELI WITT CO	609 CUMBERLAND AVE TAMPA FL 33602	W	0.00 / 0.00	<a href="#">315</a>
	<i>Facility ID   Fac Stat(OpenData): 9101430   CLOSED</i>			

<b>Site</b>	<b>Address</b>	<b>Direction</b>	<b>Distance (mi/ft)</b>	<b>Map Key</b>
FDOT ROW-SELMON EXPRSWY-SR 618 WIDENING PROJ	NW CORNER OF E KENNEDY BLVD & N BRUSH ST TAMPA FL 33602	W	0.00 / 0.00	<a href="#">320</a>
	<b>Facility ID   Fac Stat(OpenData): 9813818   CLOSED</b>			
CSX TRANSPORTATION-UNION STATION	601 NEBRASKA AVE TAMPA FL 33602	W	0.00 / 0.00	<a href="#">322</a>
	<b>Facility ID   Fac Stat(OpenData): 9101044   CLOSED</b>			
TAMPA BAY ARENA	901 E PLATT ST TAMPA FL 33602	W	0.00 / 0.00	<a href="#">323</a>
	<b>Facility ID   Fac Stat(OpenData): 9102527   CLOSED</b>			
ROSSAC-RAYMOND O'SHELTON SCHOOL ADMIN CTR	901 E KENNEDY BLVD TAMPA FL 33602	W	0.00 / 0.00	<a href="#">327</a>
	<b>Facility ID   Fac Stat(OpenData): 8736984   CLOSED</b>			
HILLSBOROUGH CNTY SCHOOL BD SITE	905 E JACKSON ST TAMPA FL 33602	W	0.00 / 0.00	<a href="#">328</a>
	<b>Facility ID   Fac Stat(OpenData): 9805317   CLOSED</b>			
TAMPA BAY SPORTS & ENTERTAINMENT LP	401 CHANNELSIDE DR TAMPA FL 33602	W	0.00 / 0.00	<a href="#">331</a>
	<b>Facility ID   Fac Stat(OpenData): 9601591   OPEN</b>			
HILLSBOROUGH CNTY SCHOOL BD SITE	202 N EAST ST TAMPA FL 33602	W	0.00 / 0.00	<a href="#">332</a>
	<b>Facility ID   Fac Stat(OpenData): 9805284   CLOSED</b>			
FIRESTONE #1889-004146	900 E KENNEDY BLVD TAMPA FL 33602	W	0.00 / 0.00	<a href="#">334</a>
	<b>Facility ID   Fac Stat(OpenData): 8733809   OPEN</b>			
BAYSHORE FOUR SEASONS LTD	102 JEFFERSON ST TAMPA FL 33602	W	0.00 / 0.00	<a href="#">337</a>
	<b>Facility ID   Fac Stat(OpenData): 9807787   CLOSED</b>			
TAMPA TRIBUNE CO	805 E JACKSON ST TAMPA FL 33602	W	0.00 / 0.00	<a href="#">338</a>
	<b>Facility ID   Fac Stat(OpenData): 8731693   CLOSED</b>			
TAMPA TELEVISION INC	801 E JACKSON TAMPA FL 33602	W	0.00 / 0.00	<a href="#">340</a>
	<b>Facility ID   Fac Stat(OpenData): 9600855   CLOSED</b>			



<b>Site</b>	<b>Address</b>	<b>Direction</b>	<b>Distance (mi/ft)</b>	<b>Map Key</b>
HILLSBOROUGH CNTY MIS FACILITY	505 EAST ST TAMPA FL 33602	W	0.00 / 0.00	<a href="#">343</a>
<i>Facility ID   Fac Stat(OpenData): 9602205   OPEN</i>				
A & A COASTAL	3209 3RD AVE E TAMPA FL 33605	WNW	0.00 / 1.98	<a href="#">345</a>
<i>Facility ID   Fac Stat(OpenData): 9802422   CLOSED</i>				

### **INST - Institutional Controls Registry**

A search of the INST database, dated Aug 19, 2022 has found that there are 16 INST site(s) within approximately 0.001 miles of the project property.

<b>Site</b>	<b>Address</b>	<b>Direction</b>	<b>Distance (mi/ft)</b>	<b>Map Key</b>
Bypass Canal Landfill Site	PALM RIVER/MAYDELL DR. & CROSSTOWN EXPWY TAMPA FL 33619	SE	0.00 / 0.00	<a href="#">1</a>
HERC RENTALS 9368	5725 ADAMO DRIVE TAMPA FL 33619	SE	0.00 / 0.00	<a href="#">2</a>
Mantua Manufacturing Company	6911 E Adamo Dr Tampa FL 33619	SE	0.00 / 0.00	<a href="#">4</a>
Mantua Manufacturing Company	6911 E Adamo Dr Tampa FL 33619	SE	0.00 / 0.00	<a href="#">5</a>
Mantua Manufacturing Company	6911 E Adamo Dr Tampa FL 33619	SE	0.00 / 0.00	<a href="#">7</a>
Mantua Manufacturing Company	6911 E Adamo Dr Tampa FL 33619	SE	0.00 / 0.00	<a href="#">9</a>
TAMPA ELECTRIC CO-EASTERN OPER	820 S 78TH ST TAMPA FL 33619	SE	0.00 / 0.00	<a href="#">21</a>
TAMPA ELECTRIC CO-EASTERN OPER	820 SOUTH 78TH STREET SARASOTA FL 33619	SE	0.00 / 0.00	<a href="#">22</a>
CSX TRANSPORTATION INC PROPERTY	3005 E 4TH ST TAMPA FL 33605	SE	0.00 / 0.00	<a href="#">154</a>
METRO RECYCLING SPILL	SOUTHEAST QUADRANT 27TH STREET & 2ND AVENUE TAMPA FL 33605	SE	0.00 / 0.00	<a href="#">157</a>

<b>Site</b>	<b>Address</b>	<b>Direction</b>	<b>Distance (mi/ft)</b>	<b>Map Key</b>
Florida Structural Steel	2710 EAST 5TH AVENUE TAMPA FL 33605	SE	0.00 / 0.00	<a href="#">159</a>
IKEA TAMPA	1103 NORTH 22ND STREET Tampa FL 33605	SE	0.00 / 0.00	<a href="#">178</a>
TAMPA CITY-12TH ST MAINT YD AKA/SEAPORT TOWN CTR	616 NORTH 12TH STREET TAMPA FL 33602	SE	0.00 / 0.00	<a href="#">280</a>
Selmon Crosstown Expressway - Reversible Express Lanes	ENTRANCE TO ROY SELMON CROSSTOWN EXPWAY (SR 618) TAMPA FL 33602	SE	0.00 / 0.00	<a href="#">290</a>
GASPAR PROPERTY	1029 EAST TWIGGS STREET Tampa FL 33602	SE	0.00 / 0.00	<a href="#">299</a>
1103 N NEBRASKA AVE - VACANT LOT	1103 NORTH NEBRASKA AVENUE TAMPA FL 33602	SE	0.00 / 0.00	<a href="#">318</a>

## **ENG - Engineering Controls**

A search of the ENG database, dated Aug 19, 2022 has found that there are 7 ENG site(s) within approximately 0.001 miles of the project property.

<b>Site</b>	<b>Address</b>	<b>Direction</b>	<b>Distance (mi/ft)</b>	<b>Map Key</b>
HERC RENTALS 9368	5725 ADAMO DRIVE TAMPA FL 33619	SE	0.00 / 0.00	<a href="#">2</a>
TAMPA ELECTRIC CO-EASTERN OPER	820 SOUTH 78TH STREET SARASOTA FL 33619	SE	0.00 / 0.00	<a href="#">22</a>
METRO RECYCLING SPILL	SOUTHEAST QUADRANT 27TH STREET & 2ND AVENUE TAMPA FL 33605	SE	0.00 / 0.00	<a href="#">157</a>
Florida Structural Steel	2710 EAST 5TH AVENUE TAMPA FL 33605	SE	0.00 / 0.00	<a href="#">159</a>
IKEA TAMPA	1103 NORTH 22ND STREET Tampa FL 33605	SE	0.00 / 0.00	<a href="#">178</a>
Selmon Crosstown Expressway - Reversible Express Lanes	ENTRANCE TO ROY SELMON CROSSTOWN EXPWAY (SR 618) TAMPA FL 33602	SE	0.00 / 0.00	<a href="#">290</a>
GASPAR PROPERTY	1029 EAST TWIGGS STREET Tampa FL 33602	SE	0.00 / 0.00	<a href="#">299</a>

<u>Site</u>	<u>Address</u>	<u>Direction</u>	<u>Distance (mi/ft)</u>	<u>Map Key</u>
-------------	----------------	------------------	-------------------------	----------------

**VCP - Voluntary Cleanup Sites**

A search of the VCP database, dated Jul 1, 2022 has found that there are 14 VCP site(s) within approximately 0.001 miles of the project property.

<u>Site</u>	<u>Address</u>	<u>Direction</u>	<u>Distance (mi/ft)</u>	<u>Map Key</u>
REDWING CARRIERS	8515 PALM RIVER ROAD - TAMPA FL 33619	E	0.00 / 0.00	<a href="#">73</a>
REDWING CARRIERS	8515 PALM RIVER ROAD - TAMPA FL 33619	E	0.00 / 0.00	<a href="#">73</a>
Colonnade Crosstown	9333 Suarez Rd Tampa FL 33619	ESE	0.00 / 0.00	<a href="#">116</a>
Colonnade Crosstown	9333 Suarez Rd Tampa FL 33619	ESE	0.00 / 0.00	<a href="#">116</a>
CHANNELSIDE HOLDINGS (FORMER DEVOE & REYNOLDS)	1010-26 NORTH 19TH STREET - TAMPA FL 33605	W	0.00 / 0.00	<a href="#">235</a>
CHANNELSIDE HOLDINGS (FORMER DEVOE & REYNOLDS)	1010-26 NORTH 19TH STREET - TAMPA FL 33605	W	0.00 / 0.00	<a href="#">235</a>
SPICOLA HARDWARE, 21ST STREET (COT LF #33)	N. 19TH STREET & CROSSTOWN EXPWY - TAMPA FL -	WNW	0.00 / 0.00	<a href="#">242</a>
INTERNATIONAL SHIP	PENNY STREET - TAMPA FL -	W	0.00 / 0.00	<a href="#">254</a>
DETSKO TERMINAL, INC. (FORMER)	739 NORTH 14TH STREET - TAMPA FL 33602	WNW	0.00 / 0.00	<a href="#">271</a>
DETSKO TERMINAL, INC. (FORMER)	739 NORTH 14TH STREET - TAMPA FL 33602	WNW	0.00 / 0.00	<a href="#">271</a>
PEOPLES GAS SYSTEM	1400 Channelside Dr Tampa FL 33605	WNW	0.00 / 0.00	<a href="#">284</a>
PEOPLES GAS SYSTEM	1400 Channelside Dr Tampa FL 33605	WNW	0.00 / 0.00	<a href="#">284</a>

<u>Site</u>	<u>Address</u>	<u>Direction</u>	<u>Distance (mi/ft)</u>	<u>Map Key</u>
SEAPORT TOWN CENTER/12TH STREET MAINTENANCE YARD	616 NORTH 12TH STREET - TAMPA FL 33602	W	0.00 / 0.00	<a href="#">288</a>
SEAPORT TOWN CENTER/12TH STREET MAINTENANCE YARD	616 NORTH 12TH STREET - TAMPA FL 33602	W	0.00 / 0.00	<a href="#">288</a>

### **BROWNFIELDS - Brownfield Sites**

A search of the BROWNFIELDS database, dated Sep 8, 2021 has found that there are 5 BROWNFIELDS site(s) within approximately 0.001 miles of the project property.

<u>Site</u>	<u>Address</u>	<u>Direction</u>	<u>Distance (mi/ft)</u>	<u>Map Key</u>
Former redwing Trucking	8417 Palm River Road TAMPA FL 33619	E	0.00 / 0.00	<a href="#">74</a>
Colonnade Crosstown, LLC Brownfield Site	10117 Princess Palm Avenue TAMPA FL 33610	SE	0.00 / 0.00	<a href="#">89</a>
Channelside Holdings Site	1010 - 1026 North 19th Street TAMPA FL 33605	SE	0.00 / 0.00	<a href="#">233</a>
12th Street Operations Yard	616 North 12th Street TAMPA FL 33602	SE	0.00 / 0.00	<a href="#">279</a>
Peoples Gas System - North Channelside Drive	1400 N. Channelside Drive & 717 N. 12th Street TAMPA FL 33605	W	0.00 / 0.00	<a href="#">287</a>

### **BROWNFIELD AREA - Brownfield Areas**

A search of the BROWNFIELD AREA database, dated Jun 21, 2022 has found that there are 9 BROWNFIELD AREA site(s) within approximately 0.001 miles of the project property.

<u>Site</u>	<u>Address</u>	<u>Direction</u>	<u>Distance (mi/ft)</u>	<u>Map Key</u>
Former Redwing Trucking Facility Area	TAMPA FL	SE	0.00 / 0.00	<a href="#">68</a>
Colonnade Crosstown, LLC Brownfield Area	TAMPA FL	SE	0.00 / 0.00	<a href="#">89</a>
Tampa International Center Brownfield Area	TAMPA FL	SE	0.00 / 0.00	<a href="#">179</a>
North Ybor Channel Brownfield Area	TAMPA FL	SE	0.00 / 0.00	<a href="#">232</a>

<b>Site</b>	<b>Address</b>	<b>Direction</b>	<b>Distance (mi/ft)</b>	<b>Map Key</b>
1010-1026 North 19th Street	TAMPA FL	SE	0.00 / 0.00	<a href="#">234</a>
Grand Central at Kennedy Property Brownfield Area	TAMPA FL	SE	0.00 / 0.00	<a href="#">275</a>
12th Street Operations Yard	TAMPA FL	SE	0.00 / 0.00	<a href="#">278</a>
Peoples Gas System - North Channelside Drive	TAMPA FL	SE	0.00 / 0.00	<a href="#">282</a>
Nebraska Avenue Brownfield Area	TAMPA FL	SE	0.00 / 0.00	<a href="#">319</a>

## **Non Standard**

### **Federal**

#### **FINDS/FRS - Facility Registry Service/Facility Index**

A search of the FINDS/FRS database, dated Nov 2, 2020 has found that there are 186 FINDS/FRS site(s) within approximately 0.001 miles of the project property.

<b>Site</b>	<b>Address</b>	<b>Direction</b>	<b>Distance (mi/ft)</b>	<b>Map Key</b>
MAYER ELECTRIC PHASE 2 EXPANSION	6101 E ADAMO DR TAMPA FL 33619	N	0.00 / 0.00	<a href="#">3</a>
	<b>Registry ID:</b> 110046332553			
SOUTH FLORIDA TANK WASH INC	7015A ADAMO DR # 60 TAMPA FL 33619	NE	0.00 / 0.00	<a href="#">10</a>
	<b>Registry ID:</b> 110005990115			
CERTIFIED SPRING BRAKE & STEERING	7017 ADAMO DR TAMPA FL 33619-3423	NE	0.00 / 0.00	<a href="#">11</a>
	<b>Registry ID:</b> 110005662880			
SELMON CROSSTOWN EXPRESSWAY-RE	78TH STREET TO I-75 TAMPA FL 33605	ENE	0.00 / 0.00	<a href="#">12</a>
	<b>Registry ID:</b> 110015623066			
EGYPT SHRINERS HEADQUARTERS	5031 E. WASHINGTON TAMPA FL 33619	WNW	0.00 / 0.00	<a href="#">18</a>
	<b>Registry ID:</b> 110070544949			
AQUATECH MANUFACTURING LLC	7455 E ADAMO DR TAMPA FL 336193433	NE	0.00 / 0.00	<a href="#">19</a>

<u>Site</u>	<u>Address</u>	<u>Direction</u>	<u>Distance (mi/ft)</u>	<u>Map Key</u>
	<i>Registry ID: 110027951483</i>			
ZIMEK TECHNOLOGIES LLC	251 78TH ST TAMPA FL 33619	ENE	0.00 / 0.00	<a href="#">20</a>
	<i>Registry ID: 110038260609</i>			
CANAL CROSSING - PHASE 2	219 S 78TH ST TAMPA FL 33619	ENE	0.00 / 0.00	<a href="#">23</a>
	<i>Registry ID: 110035473733</i>			
CANAL CROSSING	201 S 78TH ST TAMPA FL 33619	ENE	0.00 / 0.00	<a href="#">24</a>
	<i>Registry ID: 110032787241</i>			
ENGINE LAB OF TAMPA	201 S 78TH ST TAMPA FL 33619	ENE	0.00 / 0.00	<a href="#">24</a>
	<i>Registry ID: 110013302675</i>			
GREATER TAMPA BAY AUTO AUCTION	401 S 50TH ST TAMPA FL 336193651	WNW	0.00 / 0.00	<a href="#">27</a>
	<i>Registry ID: 110035649947</i>			
HILLSBOROUGH COUNTY FLEET MAINTENANCE	410 S 78TH ST TAMPA FL 336194223	ENE	0.00 / 0.00	<a href="#">28</a>
	<i>Registry ID: 110005634019</i>			
US 441 FROM 27TH AVE - E 10TH AVE	UNKNOWN TAMPA FL 33620	WNW	0.00 / 0.00	<a href="#">32</a>
	<i>Registry ID: 110063609304</i>			
HESS EXPRESS FL-193	UNKNOWN TAMPA FL 33619	WNW	0.00 / 0.00	<a href="#">33</a>
	<i>Registry ID: 110040765829</i>			
FLORIDA ROCK & TANK LINES	50TH ST & CROSSTOWN EXPRESSWAY TAMPA FL 33605	WNW	0.00 / 0.00	<a href="#">34</a>
	<i>Registry ID: 110035561861</i>			
FLORIDA LIFT SYSTEMS	115 S 78TH ST TAMPA FL 33619-4220	ENE	0.00 / 0.00	<a href="#">35</a>
	<i>Registry ID: 110007415859</i>			
ADAMO & ORIENT PLAZA	7202 E ADAMO DRIVE TAMPA FL 33619	ENE	0.00 / 0.00	<a href="#">36</a>
	<i>Registry ID: 110070064493</i>			

<b>Site</b>	<b>Address</b>	<b>Direction</b>	<b>Distance (mi/ft)</b>	<b>Map Key</b>
FORMER BP #00640177/ CHUCK'S ADAMO GULF SERVICE	7749 ADAMO DR. TAMPA FL 33619	ENE	0.00 / 0.00	<a href="#">37</a>
	<b>Registry ID: 110070073320</b>			
GRANITE COMMERCIAL CENTER	5149 ADAMO DR TAMPA FL 33619	WNW	0.00 / 0.00	<a href="#">38</a>
	<b>Registry ID: 110033639427</b>			
ELECTRO BAKE ENTERPRISES INC	7748 ADAMO DR E TAMPA FL 33619-3444	ENE	0.00 / 0.00	<a href="#">39</a>
	<b>Registry ID: 110008317632</b>			
CIRCLE K STORE #2709907	5100 E ADAMO DR TAMPA FL 336193230	WNW	0.00 / 0.00	<a href="#">43</a>
	<b>Registry ID: 110033013432</b>			
I 4 SEGMENTS 3A - 3B	SR 400 W. OF 14TH ST. TO E. OF 50TH ST. TAMPA FL 33605	WNW	0.00 / 0.00	<a href="#">58</a>
	<b>Registry ID: 110035723303</b>			
STATE ROAD 60	ADAMO DR FROM HWY 301 W TO RR TAMPA FL 00000	ENE	0.00 / 0.00	<a href="#">62</a>
	<b>Registry ID: 110020550535</b>			
SR-60	ADAMO DR FROM HWY 301 W TO RR XING TAMPA FL 33605	ENE	0.00 / 0.00	<a href="#">62</a>
	<b>Registry ID: 110035475107</b>			
MACK SALES OF TAMPA INC	7810 ADAMO DR TAMPA FL 33619-3506	ENE	0.00 / 0.00	<a href="#">64</a>
	<b>Registry ID: 110002530495</b>			
MERIT FASTENERS	7501 ADAMO DR TAMPA FL 33619-3435	ENE	0.00 / 0.00	<a href="#">65</a>
	<b>Registry ID: 110012581768</b>			
INTERTEK TESTING SERVICES CALEB BRETT	4951A ADAMO DR STE 130 TAMPA FL 33605-5900	WNW	0.00 / 0.00	<a href="#">67</a>
	<b>Registry ID: 110005586909</b>			
SGS CONTROL SERVICES INC	4951 ADAMO DR STE 210 TAMPA FL 33605-5919	WNW	0.00 / 0.00	<a href="#">67</a>
	<b>Registry ID: 110005592055</b>			
PRO LITE SERVICES INC	4901 ADAMO DR UNIT E50 TAMPA FL 33605-5919	WNW	0.00 / 0.00	<a href="#">69</a>
	<b>Registry ID: 110017877127</b>			

<b>Site</b>	<b>Address</b>	<b>Direction</b>	<b>Distance (mi/ft)</b>	<b>Map Key</b>
FLAGLER COSTRUCTION EQUIPMENT	8418 PALM RIVER RD TAMPA FL 336194314  <i>Registry ID: 110035718970</i>	E	0.00 / 0.00	<a href="#">71</a>
RINALDI PRINTING CO	4514 ADAMO DRIVE TAMPA FL 33605-5967  <i>Registry ID: 110001412837</i>	WNW	0.00 / 0.00	<a href="#">72</a>
REDWING CARRIERS, INC	8515 PALM RIVER RD TAMPA FL 33619  <i>Registry ID: 110009068917</i>	E	0.00 / 0.00	<a href="#">73</a>
TCF MANUFACTURING	1020 S 86TH ST TAMPA FL 336194946  <i>Registry ID: 110035648270</i>	E	0.00 / 0.00	<a href="#">80</a>
ALTEC INDUSTRIES INC	1041 S 86TH ST TAMPA FL 33619-4916  <i>Registry ID: 110070431478</i>	ESE	0.00 / 0.00	<a href="#">82</a>
ACOUSTIMAC, LLC	4420 E ADAMO DRIVE SUITE 203 TAMPA FL 33605  <i>Registry ID: 110070294982</i>	WNW	0.00 / 0.00	<a href="#">84</a>
EVERGREEN DEVELOPMENT & CONSTRUCTION CO	8659 PALM RIVER RD TAMPA FL 336194317  <i>Registry ID: 110020489363</i>	E	0.00 / 0.00	<a href="#">85</a>
AMAZON.COM.DEC LLC - UFL3	4430 E ADAMO DR TAMPA FL 33605  <i>Registry ID: 110069335035</i>	WNW	0.00 / 0.00	<a href="#">86</a>
BARGAIN COMPUTER PRODUCTS OF YBOR LLC	4410 E ADAMO DR STE 106 TAMPA FL 33605-0000  <i>Registry ID: 110055434114</i>	WNW	0.00 / 0.00	<a href="#">88</a>
BRENTAG MID-SOUTH INC.	3520 ADAMO DRIVE TAMPA FL 33605-5828  <i>Registry ID: 110012141869</i>	WNW	0.00 / 0.00	<a href="#">101</a>
KINDER MORGAN MATERIALSSERVICES LLC	504 N 34TH ST TAMPA FL 33605  <i>Registry ID: 110006839886</i>	W	0.00 / 0.00	<a href="#">105</a>
TRANSFLO TERMINAL SERVICES, INC. (TTSI)	504 NORTH 34TH STREET TAMPA FL 33605-6200	W	0.00 / 0.00	<a href="#">105</a>



<u>Site</u>	<u>Address</u>	<u>Direction</u>	<u>Distance (mi/ft)</u>	<u>Map Key</u>
	<i>Registry ID: 110001418403</i>			
TAMPA TRANSFLO TERMINAL	504 N. 34TH ST. TAMPA FL 33605	W	0.00 / 0.00	<a href="#">106</a>
	<i>Registry ID: 110020068870</i>			
1ST RECOVERY	504A N 34TH ST TAMPA FL 33605	WNW	0.00 / 0.00	<a href="#">107</a>
	<i>Registry ID: 110005616529</i>			
BULK INTERMODAL DISTRIBUTION SVC	502 N 34TH ST TAMPA FL 336056200	WNW	0.00 / 0.00	<a href="#">108</a>
	<i>Registry ID: 110002519613</i>			
NORTH BROS INC	602 N 34TH ST TAMPA FL 336056250	WNW	0.00 / 0.00	<a href="#">110</a>
	<i>Registry ID: 110005639407</i>			
SELMON STORAGE FACILITY	2210 S US 301 HWY TAMPA FL 33619	ESE	0.00 / 0.00	<a href="#">117</a>
	<i>Registry ID: 110070064264</i>			
STAR DAIRY	1615 S US HIGHWAY 301 TAMPA FL 336195011	ESE	0.00 / 0.00	<a href="#">119</a>
	<i>Registry ID: 110035527711</i>			
META PROPERTIES	1111 N 34TH ST TAMPA FL 33605-5801	WNW	0.00 / 0.00	<a href="#">122</a>
	<i>Registry ID: 110070816797</i>			
ENGINE LAB OF TAMPA INC	1150 N 34TH ST TAMPA FL 336050	WNW	0.00 / 0.00	<a href="#">124</a>
	<i>Registry ID: 110005620541</i>			
RDK TRUCK SALES AND SERVICES	3214 ADAMO DR TAMPA FL 33605-5757	WNW	0.00 / 0.00	<a href="#">127</a>
	<i>Registry ID: 110002552853</i>			
PRO-TECH COATING, INC.	3201 E 3RD AVE. TAMPA FL 33605	WNW	0.00 / 0.00	<a href="#">130</a>
	<i>Registry ID: 110070295736</i>			
LINDE GASES OF FLORIDA INC	ADAMO DRIVE AND 31ST STREET TAMPA FL 33675	WNW	0.00 / 0.00	<a href="#">132</a>
	<i>Registry ID: 110008318702</i>			

<b>Site</b>	<b>Address</b>	<b>Direction</b>	<b>Distance (mi/ft)</b>	<b>Map Key</b>
HEAVY DUTY FRICTION SERVICE CENTER	3112 E THIRD AVENUE TAMPA FL 33605	WNW	0.00 / 0.00	<a href="#">134</a>
	<i>Registry ID: 110038641020</i>			
PRAXAIR INC	3100 ADAMO DR TAMPA FL 33605-5755	WNW	0.00 / 0.00	<a href="#">135</a>
	<i>Registry ID: 110002523760</i>			
IVY STEEL & WIRE	1314 N 31ST ST TAMPA FL 336055729	WNW	0.00 / 0.00	<a href="#">136</a>
	<i>Registry ID: 110035528266</i>			
IVY STEEL & WIRE, TAMPA	1314 31ST STREET TAMPA FL 33605	WNW	0.00 / 0.00	<a href="#">136</a>
	<i>Registry ID: 110009078345</i>			
TALON INDUSTRIES INC	3013 E 4TH AVE TAMPA FL 336055615	WNW	0.00 / 0.00	<a href="#">141</a>
	<i>Registry ID: 110032647802</i>			
QUALITY ELECTRIC SUPPLY INC	3005 E 4TH AVE TAMPA FL 336055615	WNW	0.00 / 0.00	<a href="#">142</a>
	<i>Registry ID: 110005661471</i>			
AIR BRAKE SPECIALISTS INC	1609 NORTH 31ST STREET TAMPA FL 33605	WNW	0.00 / 0.00	<a href="#">148</a>
	<i>Registry ID: 110038640968</i>			
I-4 LEE ROY SELMON EXPRESSWAY	UNKNOWN TAMPA FL 33605	WNW	0.00 / 0.00	<a href="#">158</a>
	<i>Registry ID: 110040321130</i>			
AFFILIATED OF FLORIDA INC	1102 N 28TH ST TAMPA FL 336056246	WNW	0.00 / 0.00	<a href="#">162</a>
	<i>Registry ID: 110002555930</i>			
PHILLYS FAMOUS WATER ICE, INC.	1102 N 28TH STREET TAMPA FL 33605	WNW	0.00 / 0.00	<a href="#">162</a>
	<i>Registry ID: 110070305132</i>			
AAA METAL REFINISHING & CHROME	3012 E 7TH AVE TAMPA FL 336050	WNW	0.00 / 0.00	<a href="#">164</a>
	<i>Registry ID: 110002521502</i>			
BLACKLIDGE EMULSIONS INC.	2701 EAST 2ND AVENUE TAMPA FL 33605	WNW	0.00 / 0.00	<a href="#">170</a>
	<i>Registry ID: 110045488806</i>			

<b><u>Site</u></b>	<b><u>Address</u></b>	<b><u>Direction</u></b>	<b><u>Distance (mi/ft)</u></b>	<b><u>Map Key</u></b>
VINCENT CORPORATION	2810 5TH AVE TAMPA FL 33605	WNW	0.00 / 0.00	<a href="#">171</a>
	<b>Registry ID: 110070328104</b>			
C & C EXOTIC STONES LLC	2727 E ADAMO DR. TAMPA FL 33605	WNW	0.00 / 0.00	<a href="#">173</a>
	<b>Registry ID: 110070335294</b>			
GULFEAGLE SUPPLY	2900 E 7TH AVE TAMPA FL 33605-4200	WNW	0.00 / 0.00	<a href="#">175</a>
	<b>Registry ID: 110044807126</b>			
IKEA TAMPA OVERFLOW PARKING LO	815 N 26TH ST TAMPA FL 33605	WNW	0.00 / 0.00	<a href="#">177</a>
	<b>Registry ID: 110038371115</b>			
AMCRAFT FIXTURES	815 N 26TH ST TAMPA FL 336056123	WNW	0.00 / 0.00	<a href="#">177</a>
	<b>Registry ID: 110005659901</b>			
SWIFT ADHESIVES & COATINGS	605 N 26TH ST TAMPA FL 33605	WNW	0.00 / 0.00	<a href="#">180</a>
	<b>Registry ID: 110002534543</b>			
VISCONTI APARTMENTS	UNKNOWN TAMPA FL 33619	ESE	0.00 / 0.00	<a href="#">181</a>
	<b>Registry ID: 110032778206</b>			
IKEA TAMPA 042	FL	WNW	0.00 / 0.00	<a href="#">183</a>
	<b>Registry ID: 110070701316</b>			
SPARTAN OIL	2815 LONG ST TAMPA FL 33605	W	0.00 / 0.00	<a href="#">185</a>
	<b>Registry ID: 110009069211</b>			
DELUXE PLASTIC CARD CO	202 S 22ND ST STE 102 TAMPA FL 336056396	W	0.00 / 0.00	<a href="#">187</a>
	<b>Registry ID: 110002540206</b>			
CLEMONS TRANSMISSION SHOP	111 22ND ST TAMPA FL 33605-6035	W	0.00 / 0.00	<a href="#">188</a>
	<b>Registry ID: 110005636687</b>			
CENTRAL FLORIDA PIPELINE COMPANY	22ND STREET NORTH TAMPA FL 33604	W	0.00 / 0.00	<a href="#">190</a>

<b>Site</b>	<b>Address</b>	<b>Direction</b>	<b>Distance (mi/ft)</b>	<b>Map Key</b>
	<b>Registry ID: 110012327222</b>			
SR 60 ADAMO DRIVE	UNKNOWN TAMPA FL 33602	WNW	0.00 / 0.00	<a href="#">191</a>
	<b>Registry ID: 110063606058</b>			
TG BRANDON HEALTHPLEX	UNKNOWN TAMPA FL 33619	ESE	0.00 / 0.00	<a href="#">192</a>
	<b>Registry ID: 110067028843</b>			
TECO CAUSEWAY SUBSTATION	TUSCANY RIDGE DRIVE TAMPA FL 33619	ESE	0.00 / 0.00	<a href="#">193</a>
	<b>Registry ID: 110070388519</b>			
GLOBAL WAREHOUSING & DISTRIBUTION	1103-G NORTH 22ND STREET TAMPA FL 33605	WNW	0.00 / 0.00	<a href="#">196</a>
	<b>Registry ID: 110035816579</b>			
IKEA	1103 N 22ND ST TAMPA FL 336055320	WNW	0.00 / 0.00	<a href="#">197</a>
	<b>Registry ID: 110035711708</b>			
THE TAMPA TRIBUNE	1103 N 22ND ST STE E TAMPA FL 33605	WNW	0.00 / 0.00	<a href="#">197</a>
	<b>Registry ID: 110033630710</b>			
WOODSPRING SUITES BRANDON	FALKENBURG ROAD TAMPA FL 33619	ESE	0.00 / 0.00	<a href="#">199</a>
	<b>Registry ID: 110069999496</b>			
DIVERSIFIED ENVIRONMENTAL SERVICES INC	1201 N 22ND ST # 200 TAMPA FL 33605-5314	WNW	0.00 / 0.00	<a href="#">201</a>
	<b>Registry ID: 110035697519</b>			
FDOT SITE 1 DIVERSIFIED ENVIRO	UNKNOWN TAMPA FL 336055314	WNW	0.00 / 0.00	<a href="#">203</a>
	<b>Registry ID: 110042097575</b>			
FALKENBURG COMMONS	2498 S FALKENBURG RD TAMPA FL 33619-8004	ESE	0.00 / 0.00	<a href="#">205</a>
	<b>Registry ID: 110070706912</b>			
AXIS BRANDON APARTMENTS	2398 SOUTH FAULKENBURG ROAD TAMPA FL 33619	ESE	0.00 / 0.00	<a href="#">206</a>
	<b>Registry ID: 110062642378</b>			

<b>Site</b>	<b>Address</b>	<b>Direction</b>	<b>Distance (mi/ft)</b>	<b>Map Key</b>
AMERICAN FRAME & AXLE INC	1011 N 21ST ST TAMPA FL 33605	WNW	0.00 / 0.00	<a href="#">208</a>
	<i>Registry ID: 110002530903</i>			
AXIX BRANDON PHASE II	2430 S FALKENBURG RD TAMPA FL 33619	ESE	0.00 / 0.00	<a href="#">209</a>
	<i>Registry ID: 110067192040</i>			
EXXON #4-9121	2105 ADAMO DR TAMPA FL 33605	WNW	0.00 / 0.00	<a href="#">211</a>
	<i>Registry ID: 110002532714</i>			
SR 585	UNKNOWN TAMPA FL 33605	WNW	0.00 / 0.00	<a href="#">213</a>
	<i>Registry ID: 110062660240</i>			
MARATHON OIL COMPANY TERMINAL	425 S 20TH ST TAMPA FL 33605	W	0.00 / 0.00	<a href="#">215</a>
	<i>Registry ID: 110070239345</i>			
TAMPA LP TERMINAL - MPLX TERMINALS, LLC	425 SOUTH 20TH STREET TAMPA FL 33605	W	0.00 / 0.00	<a href="#">215</a>
	<i>Registry ID: 110070225683</i>			
BUTANE BLENDING/FIRE PROTECTION PROJECT	425 S 20TH ST TAMPA FL 33605	W	0.00 / 0.00	<a href="#">215</a>
	<i>Registry ID: 110070504763</i>			
MPLX TERMINALS LLC	425 20TH STREET TAMPA FL 33605	W	0.00 / 0.00	<a href="#">215</a>
	<i>Registry ID: 110000746916</i>			
MARATHON - TAMPA, FL TERMINAL	425 SOUTH 20TH STREET TAMPA FL 33605	W	0.00 / 0.00	<a href="#">215</a>
	<i>Registry ID: 110061131680</i>			
VENTO OIL CO	2004D DURHAM ST TAMPA FL 336056068	W	0.00 / 0.00	<a href="#">216</a>
	<i>Registry ID: 110005603016</i>			
SHERWIN WILLIAMS #5315	2004 DURHAM ST TAMPA FL 336056068	W	0.00 / 0.00	<a href="#">216</a>
	<i>Registry ID: 110035541269</i>			
NCJ INVESTMENT CO	2004B DURHAM ST TAMPA FL 336056068	W	0.00 / 0.00	<a href="#">216</a>
	<i>Registry ID: 110005603034</i>			

<u>Site</u>	<u>Address</u>	<u>Direction</u>	<u>Distance (mi/ft)</u>	<u>Map Key</u>
GAS KWICK INC	2004C DURHAM ST TAMPA FL 336056068	W	0.00 / 0.00	<a href="#">216</a>
	<i>Registry ID: 110005603025</i>			
RADIANT OIL BULK PLANT	2004 DURHAM ST TAMPA FL 336056068	W	0.00 / 0.00	<a href="#">216</a>
	<i>Registry ID: 110006658456</i>			
BEST LINE OIL CO INC	219 N 20TH ST TAMPA FL 33605-6015	W	0.00 / 0.00	<a href="#">217</a>
	<i>Registry ID: 110055444345</i>			
STANDARD MARINE SUPPLY	120 N 20TH ST TAMPA FL 336056014	W	0.00 / 0.00	<a href="#">219</a>
	<i>Registry ID: 110035618383</i>			
GULF MILLWORK & FIXTURE COMPANY	1206 N 20TH ST TAMPA FL 336055254	WNW	0.00 / 0.00	<a href="#">221</a>
	<i>Registry ID: 110035748947</i>			
CIGARS INTERNATIONAL-THE ESTUARY	10660 PALM RIVER RD TAMPA FL 33619	ESE	0.00 / 0.00	<a href="#">222</a>
	<i>Registry ID: 110070695270</i>			
DEFENSE ENERGY SUPPORT CENTER	519 19TH ST TAMPA FL 33601	W	0.00 / 0.00	<a href="#">224</a>
	<i>Registry ID: 110002395015</i>			
ENVIROTEK	608 N 19TH ST TAMPA FL 336056007	W	0.00 / 0.00	<a href="#">230</a>
	<i>Registry ID: 110031397888</i>			
IFLY	10654 PALM RIVER RD TAMPA FL 33619	ESE	0.00 / 0.00	<a href="#">231</a>
	<i>Registry ID: 110069221960</i>			
ICI PAINTS	1010-26 NORTH 19TH STREET TAMPA FL 33605-6012	W	0.00 / 0.00	<a href="#">235</a>
	<i>Registry ID: 110000364230</i>			
AQUA CLEAN ENVIRONMENTAL TAMPA PLANT	1008 N 19TH ST TAMPA FL 33605-0000	WNW	0.00 / 0.00	<a href="#">238</a>
	<i>Registry ID: 110046392578</i>			
CROSSROADS TOWN CENTER	BRANDON FL 33508	ESE	0.00 / 0.00	<a href="#">243</a>

<u>Site</u>	<u>Address</u>	<u>Direction</u>	<u>Distance (mi/ft)</u>	<u>Map Key</u>
	<i>Registry ID: 110035637380</i>			
19TH ST WATER MAIN IMPROVEMENT	19TH ST & ADAMO DR TAMPA FL 33605	WNW	0.00 / 0.00	<a href="#">244</a>
	<i>Registry ID: 110038333112</i>			
MARTIN GAS C - O INTERNATIONAL SHIP	1616 PENNY ST TAMPA FL 336056058	WNW	0.00 / 0.00	<a href="#">248</a>
	<i>Registry ID: 110035529149</i>			
INTERNATIONAL SHIP REPAIR & MARINE	1616 PENNY STREET TAMPA FL 33605-6058	WNW	0.00 / 0.00	<a href="#">248</a>
	<i>Registry ID: 110010116070</i>			
ANCHOR SANDBLASTING & PAINTING, INC.	1616 PENNY ST. TAMPA FL 33605	WNW	0.00 / 0.00	<a href="#">248</a>
	<i>Registry ID: 110070335906</i>			
INTERNATIONAL SHIP REPAIR & MARINE SERV	1616 PENNY ST TAMPA FL 33605	WNW	0.00 / 0.00	<a href="#">248</a>
	<i>Registry ID: 110070790444</i>			
FABRICATED PRODUCTS OF TAMPA, INC.	1700 2ND AVENUE EAST TAMPA FL 33605-5104	WNW	0.00 / 0.00	<a href="#">259</a>
	<i>Registry ID: 110001738246</i>			
KIMMINS - 53RD ST PARCEL IMP	1501 E 2ND AVE TAMPA FL 336055005	WNW	0.00 / 0.00	<a href="#">263</a>
	<i>Registry ID: 110037318015</i>			
KIMMINS - 53RD STREET PARCEL I	1501 E 2ND AVE TAMPA FL 33605	WNW	0.00 / 0.00	<a href="#">263</a>
	<i>Registry ID: 110037464936</i>			
KIMMINS CONTRACTING INC	1501 2ND AVE TAMPA FL 33605-5005	WNW	0.00 / 0.00	<a href="#">264</a>
	<i>Registry ID: 110002559320</i>			
EMPIRE BODY SHOP INC	1302 N 15TH ST TAMPA FL 336055040	WNW	0.00 / 0.00	<a href="#">267</a>
	<i>Registry ID: 110005650535</i>			
PRODUCTION BLAST CONSULTANTS INC	610 E HARBOR ST TAMPA FL 33602	W	0.00 / 0.00	<a href="#">268</a>
	<i>Registry ID: 110005609154</i>			

<b>Site</b>	<b>Address</b>	<b>Direction</b>	<b>Distance (mi/ft)</b>	<b>Map Key</b>
DETSKO TERMINALS INC	739 N 14TH ST TAMPA FL 336023112	W	0.00 / 0.00	<a href="#">269</a>
	<i>Registry ID: 110002530253</i>			
TOWN CENTER DAYCARE	UNKNOWN BRANDON FL 33511	ESE	0.00 / 0.00	<a href="#">272</a>
	<i>Registry ID: 110060354334</i>			
ED MORSE CADILLAC BRANDON	11020 CAUSEWAY BLVD BRANDON FL 335111998	ESE	0.00 / 0.00	<a href="#">273</a>
	<i>Registry ID: 110005634402</i>			
S & S CRAFTSMAN	1307 E 2ND AVE TAMPA FL 336055001	WNW	0.00 / 0.00	<a href="#">274</a>
	<i>Registry ID: 110035635630</i>			
TECO S&S CRAFTSMAN BUILDING	1307 E 2ND AVE TAMPA FL 33605-5001	WNW	0.00 / 0.00	<a href="#">274</a>
	<i>Registry ID: 110070245137</i>			
ED MORSE CADILLAC OF BRANDON	11024 CAUSEWAY BLVD BRANDON FL 335111998	ESE	0.00 / 0.00	<a href="#">277</a>
	<i>Registry ID: 110005634411</i>			
CHANNELSIDE DRIVE SPILL	ADAMO AND CHANNELSIDE DRIVE TAMPA FL 33602	WNW	0.00 / 0.00	<a href="#">281</a>
	<i>Registry ID: 110022813829</i>			
WAL-MART SUPERCENTER #2387	11110 CAUSEWAY BOULEVARD BRANDON FL 33511-2900	ESE	0.00 / 0.00	<a href="#">283</a>
	<i>Registry ID: 110005632663</i>			
WALMART 2387-227	11110 CAUSEWAY BLVD BRANDON FL 33511	ESE	0.00 / 0.00	<a href="#">283</a>
	<i>Registry ID: 110069485998</i>			
PEOPLES GAS - GAS DISTRIBUTION CTR	1400 CHANNELSIDE DR TAMPA FL 336054925	WNW	0.00 / 0.00	<a href="#">284</a>
	<i>Registry ID: 110035615411</i>			
BETTER BUILT OF TAMPA INC	629 N 12TH ST TAMPA FL 336023101	W	0.00 / 0.00	<a href="#">286</a>
	<i>Registry ID: 110002555832</i>			
12TH STREET MAINTENANCE YARD PROPERTIES	616 N. 12TH STREET TAMPA FL 33602	W	0.00 / 0.00	<a href="#">288</a>
	<i>Registry ID: 110038758920</i>			



<b>Site</b>	<b>Address</b>	<b>Direction</b>	<b>Distance (mi/ft)</b>	<b>Map Key</b>
CITY OF TAMPA	616 N 12TH STREET TAMPA FL 33602	W	0.00 / 0.00	<a href="#">288</a>
	<b>Registry ID:</b> 110035649894			
SEAPORT CHANNELSIDE CONDOMINIUM	1120 E TWIGGS ST TAMPA FL 33602	W	0.00 / 0.00	<a href="#">288</a>
	<b>Registry ID:</b> 110032797221			
HILLSBOROUGH COUNTY - SELMON E	SELMON EXPRESSWAY, HILLSBOROUGH TAMPA FL 33637	W	0.00 / 0.00	<a href="#">289</a>
	<b>Registry ID:</b> 110040455815			
CHANNEL CLUB	1115 E TWIGGS ST TAMPA FL 33602	W	0.00 / 0.00	<a href="#">292</a>
	<b>Registry ID:</b> 110070002686			
CHANNEL DISTRICT: EAST MADISON STREET IMPROVEMENTS	UNKNOWN TAMPA FL 33602	W	0.00 / 0.00	<a href="#">293</a>
	<b>Registry ID:</b> 110060361754			
SELMON GREENWAY	UNKNOWN TAMPA FL 33602	W	0.00 / 0.00	<a href="#">294</a>
	<b>Registry ID:</b> 110062671782			
THE MARTIN APARTMENTS PROJECT	1105 E TWIGGS ST TAMPA FL 336023135	W	0.00 / 0.00	<a href="#">295</a>
	<b>Registry ID:</b> 110005621372			
HILLSBOROUGH EXPRESSWAY AUTHORITY	1205 E JACKSON ST TAMPA FL 336024123	W	0.00 / 0.00	<a href="#">297</a>
	<b>Registry ID:</b> 110035505316			
ANTHONY DISTRIBUTORS INC	201 S CAESAR ST TAMPA FL 33602	W	0.00 / 0.00	<a href="#">298</a>
	<b>Registry ID:</b> 110002529452			
HILLSBOROUGH COUNTY FACILITY MANAGEMENT	313 N NEBRASKA TAMPA FL 33602	W	0.00 / 0.00	<a href="#">303</a>
	<b>Registry ID:</b> 110035730983			
SEABOARD COLD STORAGE FACILITY	117 N BRUSH ST TAMPA FL 336024101	W	0.00 / 0.00	<a href="#">304</a>
	<b>Registry ID:</b> 110035568043			
SHELL STATION GAS AND DELI- SHELL STATION PLANT	109 N. BRUSH ST. TAMPA FL 33602	W	0.00 / 0.00	<a href="#">305</a>

<u>Site</u>	<u>Address</u>	<u>Direction</u>	<u>Distance (mi/ft)</u>	<u>Map Key</u>
	<i>Registry ID: 110047568477</i>			
ARDENT MILLS, LLC	110 S NEBRASKA AVE TAMPA FL 33602-5530	W	0.00 / 0.00	<a href="#">307</a>
	<i>Registry ID: 110001411589</i>			
DOWNTOWN PARKING GARAGE	1001 E WASHINGTON ST TAMPA FL 33602	W	0.00 / 0.00	<a href="#">312</a>
	<i>Registry ID: 110020740769</i>			
WATERFRONT DISTRICT INFRASTRUCTURE IMPROVEMENT	490 CHANNELSIDE DR TAMPA FL 33602	W	0.00 / 0.00	<a href="#">316</a>
	<i>Registry ID: 110069994964</i>			
TAMPA UNION STATION	601 NEBRASKA AVENUE TAMPA FL 33602-3525	W	0.00 / 0.00	<a href="#">322</a>
	<i>Registry ID: 110035558964</i>			
TAMPA AMTRAK STATION	601 NEBRASKA AVE TAMPA FL 33602	W	0.00 / 0.00	<a href="#">322</a>
	<i>Registry ID: 110043589854</i>			
SAM REMPELLO DOWNTOWN PARTNERS	802 E. WASHINGTON ST. TAMPA FL 33602	W	0.00 / 0.00	<a href="#">326</a>
	<i>Registry ID: 110020529301</i>			
HILLSBOROUGH COUNTY SCHOOL DISTRICT	901 E KENNEDY BLVD TAMPA FL 33602	W	0.00 / 0.00	<a href="#">327</a>
	<i>Registry ID: 110028078103</i>			
LOCKHART ELEMENTARY - HILLS COUNTY SC	901 E KENNEDY BLVD TAMPA FL 336023507	W	0.00 / 0.00	<a href="#">327</a>
	<i>Registry ID: 110035492473</i>			
HCPUD/HERSHEL HEIGHTS-CITY OF TAMPA	925 E TWIGGS ST TAMPA FL 33602	W	0.00 / 0.00	<a href="#">329</a>
	<i>Registry ID: 110047030280</i>			
HCPUD/NORTHWEST UTILITIES-11501 LIPSEY PLANT # 3	925 E TWIGGS ST TAMPA FL 33602	W	0.00 / 0.00	<a href="#">329</a>
	<i>Registry ID: 110047439964</i>			
HCPUD/NORTHWEST UTILITIES-11501 LIPSEY PLANT # 3	925 E TWIGGS ST TAMPA FL 33602	W	0.00 / 0.00	<a href="#">329</a>
	<i>Registry ID: 110047037256</i>			

<b>Site</b>	<b>Address</b>	<b>Direction</b>	<b>Distance (mi/ft)</b>	<b>Map Key</b>
HCPUD/NORTHWEST UTILITIES-300 MCFARLAND PLANT #	925 E TWIGGS ST TAMPA FL 33602	W	0.00 / 0.00	<a href="#">329</a>
	<b>Registry ID:</b> 110047439848			
HCPUD/NORTHWEST UTILITIES-300 MCFARLAND PLANT # 1	925 E TWIGGS ST TAMPA FL 33602	W	0.00 / 0.00	<a href="#">329</a>
	<b>Registry ID:</b> 110046855435			
HCPUD/NORTHWEST UTILITIES-3409 LATANIA PLANT #	925 E TWIGGS ST TAMPA FL 33602	W	0.00 / 0.00	<a href="#">329</a>
	<b>Registry ID:</b> 110047439928			
HCPUD/NORTHWEST UTILITIES-FAWN RIDGE WATER TREATMENT PL	925 E TWIGGS ST TAMPA FL 33602	W	0.00 / 0.00	<a href="#">329</a>
	<b>Registry ID:</b> 110046855373			
HCPUD/NORTHWEST UTILITIES-3409 LATANIA PLANT # 2	925 E TWIGGS ST TAMPA FL 33602	W	0.00 / 0.00	<a href="#">329</a>
	<b>Registry ID:</b> 110047037096			
HCPUD/NORTHWEST UTILITIES-CHELSEA DUPLEXES PLANT # 1	925 E TWIGGS ST TAMPA FL 33602	W	0.00 / 0.00	<a href="#">329</a>
	<b>Registry ID:</b> 110047439633			
HCPUD/NORTHWEST UTILITIES-LAKE PARK PLANT	925 E TWIGGS ST TAMPA FL 33602	W	0.00 / 0.00	<a href="#">329</a>
	<b>Registry ID:</b> 110046855355			
HCPUD/NORTHWEST UTILITIES-TAMPA HILLSBOROUGH INTERCONNEC	925 E TWIGGS ST TAMPA FL 33602	W	0.00 / 0.00	<a href="#">329</a>
	<b>Registry ID:</b> 110046855391			
HCPUD/OAKVIEW ESTATES- PLANT CITY UTLITY CONS	925 E TWIGGS ST TAMPA FL 33602	W	0.00 / 0.00	<a href="#">329</a>
	<b>Registry ID:</b> 110047052274			
HCPUD/PEBBLE CREEK SUBDIVISION-BOOSTER STATION PLANT	925 E TWIGGS ST TAMPA FL 33602	W	0.00 / 0.00	<a href="#">329</a>
	<b>Registry ID:</b> 110047052504			
HCPUD/SAN REMO SUBDIVISION-SAN REMO SUBDIVISION PLANT 1	925 E TWIGGS ST TAMPA FL 33602	W	0.00 / 0.00	<a href="#">329</a>

<u>Site</u>	<u>Address</u>	<u>Direction</u>	<u>Distance (mi/ft)</u>	<u>Map Key</u>
	<i>Registry ID: 110047526968</i>			
HCPUD/SEABOARD UTILITIES- SEABOARD WTP	925 E TWIGGS ST TAMPA FL 33602	W	0.00 / 0.00	<a href="#">329</a>
	<i>Registry ID: 110046854944</i>			
HCPUD/SOUTH-CENTRAL- LITHIA WATER TREATMENT PLANT	925 E TWIGGS ST TAMPA FL 33602	W	0.00 / 0.00	<a href="#">329</a>
	<i>Registry ID: 110047001819</i>			
HCPUD/SOUTH-CENTRAL- BLOOMINGDALE REPUMP STATION	925 E TWIGGS ST TAMPA FL 33602	W	0.00 / 0.00	<a href="#">329</a>
	<i>Registry ID: 110047001748</i>			
HCPUD/SOUTH-CENTRAL- CENTRAL HILLSBOROUGH WATER PLT	925 E TWIGGS ST TAMPA FL 33602	W	0.00 / 0.00	<a href="#">329</a>
	<i>Registry ID: 110047001917</i>			
HCPUD/SOUTH-CENTRAL- HIGHVIEW WTP	925 E TWIGGS ST TAMPA FL 33602	W	0.00 / 0.00	<a href="#">329</a>
	<i>Registry ID: 110047001891</i>			
HCPUD/SOUTH-CENTRAL- RIVERVIEW REPUMP	925 E TWIGGS ST TAMPA FL 33602	W	0.00 / 0.00	<a href="#">329</a>
	<i>Registry ID: 110047001837</i>			
HCPUD/SOUTH-CENTRAL- THONOTOSASSA WATER MAIN EXT.	925 E TWIGGS ST TAMPA FL 33602	W	0.00 / 0.00	<a href="#">329</a>
	<i>Registry ID: 110047001864</i>			
SUN CITY UTILITES-SUN CITY UTILITIES PLANT	925 E TWIGGS ST TAMPA FL 33602	W	0.00 / 0.00	<a href="#">329</a>
	<i>Registry ID: 110046837401</i>			
CRYSTAL LAKE MANORS- CRYSTAL LAKE PLANT 1	925 E TWIGGS ST TAMPA FL 33602	W	0.00 / 0.00	<a href="#">329</a>
	<i>Registry ID: 110047494225</i>			
HCPUD/FAIRVIEW MHP-CITY OF TAMPA	925 E TWIGGS ST TAMPA FL 33602	W	0.00 / 0.00	<a href="#">329</a>
	<i>Registry ID: 110046954060</i>			
HCPUD/CALM HARBOR SUBDIVISION-CALM HARBOR PLANT	925 E TWIGGS ST TAMPA FL 33602	W	0.00 / 0.00	<a href="#">329</a>
	<i>Registry ID: 110050597715</i>			

<u>Site</u>	<u>Address</u>	<u>Direction</u>	<u>Distance (mi/ft)</u>	<u>Map Key</u>
HCPUD/CYPRESS COVE SUBDIVISION-CYPRESS COVE SUB PLANT	925 E TWIGGS ST TAMPA FL 33602	W	0.00 / 0.00	<a href="#">329</a>
	<i>Registry ID: 110047440621</i>			
HCPUD/EASTLAKE-EASTLAKE INTERCONNECT	925 E TWIGGS ST TAMPA FL 33602	W	0.00 / 0.00	<a href="#">329</a>
	<i>Registry ID: 110047442530</i>			
FIRESTONE TIRE & SERVICE #004146	900 E KENNEDY BLVD TAMPA FL 33602	W	0.00 / 0.00	<a href="#">334</a>
	<i>Registry ID: 110007244160</i>			
EAST LAKE DRAINAGE IMPROVEMENT	EAST LAKE OUTFALL DITCH TAMPA FL 33601	W	0.00 / 0.00	<a href="#">336</a>
	<i>Registry ID: 110015614067</i>			
AURORA	124 S MORGAN ST TAMPA FL 33602	W	0.00 / 0.00	<a href="#">339</a>
	<i>Registry ID: 110062674501</i>			
MEDICAL EXAMINERS OFFICE	401 S MORGAN ST TAMPA FL 336025433	W	0.00 / 0.00	<a href="#">342</a>
	<i>Registry ID: 110035699125</i>			
SELMON GREENWAY POCKET PARKS	UNKNOWN TAMPA FL 33602	W	0.00 / 0.00	<a href="#">344</a>
	<i>Registry ID: 110070115658</i>			

### TRIS - Toxics Release Inventory (TRI) Program

A search of the TRIS database, dated Aug 24, 2021 has found that there are 5 TRIS site(s) within approximately 0.001 miles of the project property.

<u>Site</u>	<u>Address</u>	<u>Direction</u>	<u>Distance (mi/ft)</u>	<u>Map Key</u>
BRENNTAG MID-SOUTH INC	3520 ADAMO DR TAMPA FL 33605	WNW	0.00 / 0.00	<a href="#">101</a>
SPARTAN OIL	2815 LONG ST TAMPA FL 33605	W	0.00 / 0.00	<a href="#">185</a>
MPLX TERMINALS LLC - TAMPA FL TERMINAL	425 S 20TH ST TAMPA FL 33605	W	0.00 / 0.00	<a href="#">215</a>
ICI PAINTS	1010-26 N 19TH ST TAMPA FL 33605	W	0.00 / 0.00	<a href="#">235</a>

<u>Site</u>	<u>Address</u>	<u>Direction</u>	<u>Distance (mi/ft)</u>	<u>Map Key</u>
INTERNATIONAL SHIP REPAIR & MARINE SERVICES INC	1616 PENNY ST TAMPA FL 33605	WNW	0.00 / 0.00	<a href="#">248</a>

### **HMIRS - Hazardous Materials Information Reporting System**

A search of the HMIRS database, dated Sep 1, 2020 has found that there are 21 HMIRS site(s) within approximately 0.001 miles of the project property.

<u>Site</u>	<u>Address</u>	<u>Direction</u>	<u>Distance (mi/ft)</u>	<u>Map Key</u>
	410 SOUTH 78TH ST TAMPA FL	ENE	0.00 / 0.00	<a href="#">28</a>
	410 SOUTH 78TH ST TAMPA FL	ENE	0.00 / 0.00	<a href="#">28</a>
	3520 ADAMO DR TAMPA FL	WNW	0.00 / 0.00	<a href="#">101</a>
	3520 ADAMO DRIVE TAMPA FL	WNW	0.00 / 0.00	<a href="#">101</a>
	3520 ADAMO DR TAMPA FL	WNW	0.00 / 0.00	<a href="#">101</a>
	3520 ADAMO DRIVE TAMPA FL	WNW	0.00 / 0.00	<a href="#">101</a>
	3520 ADAMS DR TAMPA FL	WNW	0.00 / 0.00	<a href="#">102</a>
	3520 ADAMS DR TAMPA FL	WNW	0.00 / 0.00	<a href="#">102</a>
	504 NORTH 34TH STREET TAMPA FL	W	0.00 / 0.00	<a href="#">105</a>
	504 North 34th Street TAMPA FL	W	0.00 / 0.00	<a href="#">105</a>
	TRANSFLO- 504 N 34th St TAMPA FL	W	0.00 / 0.00	<a href="#">106</a>

<u>Site</u>	<u>Address</u>	<u>Direction</u>	<u>Distance (mi/ft)</u>	<u>Map Key</u>
	504 N. 34th Street TAMPA FL	W	0.00 / 0.00	<a href="#">106</a>
	504 N. 34th Street TAMPA FL	W	0.00 / 0.00	<a href="#">106</a>
	1150 N 28TH STREET TAMPA FL	WNW	0.00 / 0.00	<a href="#">160</a>
	1150 N 28TH STREET TAMPA FL	WNW	0.00 / 0.00	<a href="#">160</a>
	373 SOUTH 20TH STREET TAMPA FL	W	0.00 / 0.00	<a href="#">215</a>
	425 S. 20th St. TAMPA FL	W	0.00 / 0.00	<a href="#">215</a>
	373 SOUTH 20TH STREET TAMPA FL	W	0.00 / 0.00	<a href="#">215</a>
	425 S. 20th St. TAMPA FL	W	0.00 / 0.00	<a href="#">215</a>
	19TH ST & ADAMO DR. TAMPA FL	WNW	0.00 / 0.00	<a href="#">244</a>
	19TH ST & ADAMO DR. TAMPA FL	WNW	0.00 / 0.00	<a href="#">244</a>

### **PRP - Potentially Responsible Parties List**

A search of the PRP database, dated Nov 23, 2022 has found that there are 14 PRP site(s) within approximately 0.001 miles of the project property.

<u>Site</u>	<u>Address</u>	<u>Direction</u>	<u>Distance (mi/ft)</u>	<u>Map Key</u>
NUCKLES SEPTIC SERVICE	401 S. 56TH STREET TAMPA FL 33619  <i>Site EPA ID: FLD000648055</i>	WNW	0.00 / 0.00	<a href="#">8</a>
PHIL REED EQUIPMENT CO.	7015 ADAMO DRIVE TAMPA FL 33619  <i>Site EPA ID: FLD004091807</i>	NE	0.00 / 0.00	<a href="#">14</a>

<b>Site</b>	<b>Address</b>	<b>Direction</b>	<b>Distance (mi/ft)</b>	<b>Map Key</b>
FLORIDA CLARKLIFT, INC.	115 SOUTH 78TH STREET TAMPA FL 33619	ENE	0.00 / 0.00	<a href="#">35</a>
	<b>Site EPA ID:</b> FLD004091807			
UTILITY BATTERY COMPANY	5621 E. ADAMO DRIVE TAMPA FL 336193229	ENE	0.00 / 0.00	<a href="#">51</a>
	<b>Site EPA ID:</b> FLN000409761			
MACK TRUCKS, INC.	7810 ADAMO DRIVE TAMPA FL 33594	ENE	0.00 / 0.00	<a href="#">64</a>
	<b>Site EPA ID:</b> FLD000648055			
RINALDI PRINTING CO	4514 ADAMO DR TAMPA FL 33605	WNW	0.00 / 0.00	<a href="#">72</a>
	<b>Site EPA ID:</b> NJD981490295			
UNION CARBIDE CORPORATION	ADAMO DRIVE AND 31ST STREET TAMPA FL 33605	WNW	0.00 / 0.00	<a href="#">132</a>
	<b>Site EPA ID:</b> FLD000648055			
DONALD G. AND JUDY J. FOLSOM	3102 1/2 E. 7TH AVENUE TAMPA FL 33605	WNW	0.00 / 0.00	<a href="#">147</a>
	<b>Site EPA ID:</b> FLD004091807			
STANDARD MARINE SUPPLY CORP.	120 N. 20TH STREET TAMPA FL 33605	W	0.00 / 0.00	<a href="#">219</a>
	<b>Site EPA ID:</b> FLD004091807			
VENTO OIL COMPANY	1302 N. 19TH STREET 3RD FLOOR TAMPA FL 33605	WNW	0.00 / 0.00	<a href="#">246</a>
	<b>Site EPA ID:</b> FLD004091807			
INTERNATIONAL SHIP REPAIR	1616 PENNY STREET TAMPA FL 33605	WNW	0.00 / 0.00	<a href="#">248</a>
	<b>Site EPA ID:</b> FLD004091807			
ASBESTOS REMOVAL AND HAZARDS CONTROL, INC.	1620 EAST ADAMO DRIVE TAMPA FL 33605	WNW	0.00 / 0.00	<a href="#">257</a>
	<b>Site EPA ID:</b> SCD980558043			
KIMMINS CONTRACTING CORP	1501 2ND AVENUE TAMPA FL 33605	WNW	0.00 / 0.00	<a href="#">264</a>
	<b>Site EPA ID:</b> FLR000033514			
KIMMINS CONTRACTING CORP.	1501 SECOND AVENUE TAMPA FL 33605	WNW	0.00 / 0.00	<a href="#">265</a>
	<b>Site EPA ID:</b> FLD004091807			



<u>Site</u>	<u>Address</u>	<u>Direction</u>	<u>Distance (mi/ft)</u>	<u>Map Key</u>
-------------	----------------	------------------	-------------------------	----------------

**ICIS - Integrated Compliance Information System (ICIS)**

A search of the ICIS database, dated Oct 15, 2022 has found that there are 29 ICIS site(s) within approximately 0.001 miles of the project property.

<u>Site</u>	<u>Address</u>	<u>Direction</u>	<u>Distance (mi/ft)</u>	<u>Map Key</u>
MANHEIM TAMPA DBA GREATR TB AUTO AUCTION	401 SOUTH 50TH STRET TAMPA FL 336193651	WNW	0.00 / 0.00	<a href="#">31</a>
	<i>Registry ID: 110035649947</i>			
QUALITY CARRIERS INC	7015 E ADAMO DR TAMPA FL 33619-3423	ENE	0.00 / 0.00	<a href="#">60</a>
	<i>Registry ID: 110005656995</i>			
RINALDI PRINTING COMPANY	4514 ADAMO DRIVE TAMPA FL 33605	WNW	0.00 / 0.00	<a href="#">72</a>
	<i>Registry ID: 110001412837</i>			
BRENNTAG MID-SOUTH, INC.	3520 ADAMO DRIVE TAMPA FL 33605	WNW	0.00 / 0.00	<a href="#">101</a>
	<i>Registry ID: 110012141869</i>			
BRENNTAG MID-SOUTH, INC.	3520 ADAMO DRIVE TAMPA FL 33605	WNW	0.00 / 0.00	<a href="#">101</a>
	<i>Registry ID: 110012141869</i>			
TRANSFLO TERMINAL SERVICES, INC. (TTSI)	504 NORTH 34TH STREET TAMPA FL 33605	W	0.00 / 0.00	<a href="#">105</a>
	<i>Registry ID: 110001418403</i>			
TAMPA TRANSFLO TERMINAL	504 N. 34TH ST. TAMPA FL 33605	W	0.00 / 0.00	<a href="#">106</a>
	<i>Registry ID: 110020068870</i>			
ENGINE LAB OF TAMPA INC	1150 N 34TH ST TAMPA FL 00000	WNW	0.00 / 0.00	<a href="#">124</a>
	<i>Registry ID: 110005620541</i>			
IVY STEEL & WIRE, TAMPA	1314 31ST STREET TAMPA FL 33605	WNW	0.00 / 0.00	<a href="#">136</a>
	<i>Registry ID: 110009078345</i>			
IVY STEEL & WIRE, TAMPA	1314 31ST STREET TAMPA FL 33605	WNW	0.00 / 0.00	<a href="#">136</a>
	<i>Registry ID: 110009078345</i>			

<b>Site</b>	<b>Address</b>	<b>Direction</b>	<b>Distance (mi/ft)</b>	<b>Map Key</b>
AAA METAL REFINISHING & CHROME	3012 E 7TH AVE TAMPA FL 33605	WNW	0.00 / 0.00	<a href="#">164</a>
	<b>Registry ID:</b> 110002521502			
BLACKLIDGE EMULSIONS INC.	2701 EAST 2ND AVENUE TAMPA FL 33605	WNW	0.00 / 0.00	<a href="#">170</a>
	<b>Registry ID:</b> 110045488806			
SPARTAN OIL	2815 LONG ST TAMPA FL 33605	W	0.00 / 0.00	<a href="#">185</a>
	<b>Registry ID:</b> 110009069211			
SPARTAN OIL CO INC	2815 LONG ST TAMPA FL 33605	W	0.00 / 0.00	<a href="#">185</a>
	<b>Registry ID:</b> 110009069211			
THE TAMPA TRIBUNE	1103 N 22ND ST STE E TAMPA FL 33605	WNW	0.00 / 0.00	<a href="#">197</a>
	<b>Registry ID:</b> 110033630710			
MARATHON PETROLEUM COMPANY LP	425 S 20TH ST TAMPA FL 33605	W	0.00 / 0.00	<a href="#">215</a>
	<b>Registry ID:</b> 110000746916			
MARATHON PETROLEUM COMPANY LLC	425 S 20TH STREET TAMPA FL 33605	W	0.00 / 0.00	<a href="#">215</a>
	<b>Registry ID:</b> 110000746916			
MPLX TERMINALS LLC	425 20TH STREET TAMPA FL 33605	W	0.00 / 0.00	<a href="#">215</a>
	<b>Registry ID:</b> 110000746916			
MPLX TERMINALS LLC	425 20TH STREET TAMPA FL 33605	W	0.00 / 0.00	<a href="#">215</a>
	<b>Registry ID:</b> 110000746916			
INTERNATIONAL SHIP REPAIR	1616 PENNY STREET TAMPA FL 33605	WNW	0.00 / 0.00	<a href="#">248</a>
	<b>Registry ID:</b> 110010116070			
INTERNATIONAL SHIP REPAIR & MARINE	1616 PENNY STREET TAMPA FL 33605-6058	WNW	0.00 / 0.00	<a href="#">248</a>
	<b>Registry ID:</b> 110010116070			
INTERNATIONAL SHIP REPAIR & MARINE SERV.	1616 PENNY STREET TAMPA FL 33605	WNW	0.00 / 0.00	<a href="#">248</a>
	<b>Registry ID:</b> 110010116070			

<u>Site</u>	<u>Address</u>	<u>Direction</u>	<u>Distance (mi/ft)</u>	<u>Map Key</u>
INTERNATIONAL SHIP REPAIR & MARINE SERV.	1616 PENNY STREET TAMPA FL 33605	WNW	0.00 / 0.00	<a href="#">248</a>
	<i>Registry ID: 110010116070</i>			
FABRICATED PRODUCTS OF TAMPA, INC.	1700 2ND AVENUE EAST TAMPA FL 33605	WNW	0.00 / 0.00	<a href="#">259</a>
	<i>Registry ID: 110001738246</i>			
CONAGRA FOOD INGREDIENTS COMPA	110 S NEBRASKA AVE TAMPA FL 33602	W	0.00 / 0.00	<a href="#">307</a>
	<i>Registry ID: 110001411589</i>			
ARDENT MILLS, LLC	110 S NEBRASKA AVE TAMPA FL 33602	W	0.00 / 0.00	<a href="#">307</a>
	<i>Registry ID: 110001411589</i>			
ARDENT MILLS, LLC	110 S NEBRASKA AVE TAMPA FL 33602	W	0.00 / 0.00	<a href="#">307</a>
	<i>Registry ID: 110001411589</i>			
HILLSBOROUGH COUNTY SCHOOL DISTRICT	901 E KENNEDY BLVD TAMPA FL 33602	W	0.00 / 0.00	<a href="#">327</a>
	<i>Registry ID: 110028078103</i>			
FIRESTONE TIRE & SERVICE #004146	900 E KENNEDY BLVD TAMPA FL 00000	W	0.00 / 0.00	<a href="#">334</a>
	<i>Registry ID: 110007244160</i>			

### **MRDS - Mineral Resource Data System**

A search of the MRDS database, dated Mar 15, 2016 has found that there are 1 MRDS site(s) within approximately 0.001 miles of the project property.

<u>Site</u>	<u>Address</u>	<u>Direction</u>	<u>Distance (mi/ft)</u>	<u>Map Key</u>
TAMPA CARGIL INC.	HILLSBOROUGH COUNTY TAMPA FL 33605	W	0.00 / 0.00	<a href="#">227</a>
	<i>Dep ID: 10119362</i>			

### **ALT FUELS - Alternative Fueling Stations**

A search of the ALT FUELS database, dated Oct 10, 2022 has found that there are 19 ALT FUELS site(s) within approximately 0.001 miles of the project property.

<u>Site</u>	<u>Address</u>	<u>Direction</u>	<u>Distance (mi/ft)</u>	<u>Map Key</u>
IKEA USA TAMPA 1	1103 N 22nd St Tampa FL 33605	WNW	0.00 / 0.00	<a href="#">197</a>
	<i>ID: 189302</i>			

<b>Site</b>	<b>Address</b>	<b>Direction</b>	<b>Distance (mi/ft)</b>	<b>Map Key</b>
Publix #1549	1105 E Twiggs St Tampa FL 33602  <i>ID: 184078</i>	W	0.00 / 0.00	<a href="#">295</a>
ASHER GARAGE STATION 6	807 E Eunice Ave Tampa FL 33602  <i>ID: 219858</i>	W	0.00 / 0.00	<a href="#">321</a>
ASHER GARAGE STATION 7	807 E Eunice Ave Tampa FL 33602  <i>ID: 219857</i>	W	0.00 / 0.00	<a href="#">321</a>
ASHER GARAGE STATION 15	807 E Eunice Ave Tampa FL 33602  <i>ID: 219861</i>	W	0.00 / 0.00	<a href="#">321</a>
ASHER GARAGE STATION 14	807 E Eunice Ave Tampa FL 33602  <i>ID: 219865</i>	W	0.00 / 0.00	<a href="#">321</a>
ASHER GARAGE STATION 4	807 E Eunice Ave Tampa FL 33602  <i>ID: 216483</i>	W	0.00 / 0.00	<a href="#">321</a>
ASHER GARAGE STATION 1	807 E Eunice Ave Tampa FL 33602  <i>ID: 216486</i>	W	0.00 / 0.00	<a href="#">321</a>
ASHER GARAGE STATION 9	807 E Eunice Ave Tampa FL 33602  <i>ID: 216485</i>	W	0.00 / 0.00	<a href="#">321</a>
ASHER GARAGE STATION 8	807 E Eunice Ave Tampa FL 33602  <i>ID: 216484</i>	W	0.00 / 0.00	<a href="#">321</a>
ASHER GARAGE STATION 12	807 E Eunice Ave Tampa FL 33602  <i>ID: 219863</i>	W	0.00 / 0.00	<a href="#">321</a>
ASHER GARAGE STATION 13	807 E Eunice Ave Tampa FL 33602  <i>ID: 219864</i>	W	0.00 / 0.00	<a href="#">321</a>
ASHER GARAGE STATION 3	807 E Eunice Ave Tampa FL 33602  <i>ID: 219866</i>	W	0.00 / 0.00	<a href="#">321</a>

<b><u>Site</u></b>	<b><u>Address</u></b>	<b><u>Direction</u></b>	<b><u>Distance (mi/ft)</u></b>	<b><u>Map Key</u></b>
ASHER GARAGE STATION 2	807 E Eunice Ave Tampa FL 33602  <i>ID: 220958</i>	W	0.00 / 0.00	<a href="#">321</a>
ASHER GARAGE STATION 5	807 E Eunice Ave Tampa FL 33602  <i>ID: 219859</i>	W	0.00 / 0.00	<a href="#">321</a>
ASHER GARAGE STATION 10	807 E Eunice Ave Tampa FL 33602  <i>ID: 219860</i>	W	0.00 / 0.00	<a href="#">321</a>
ASHER GARAGE STATION 11	807 E Eunice Ave Tampa FL 33602  <i>ID: 219862</i>	W	0.00 / 0.00	<a href="#">321</a>
Aurora Garage	111 South Jefferson Street Tampa FL 33602  <i>ID: 148944</i>	W	0.00 / 0.00	<a href="#">330</a>
CITY OF TAMPA TWIGGS GARAGE 1	901 E Twiggs St Tampa FL 33602  <i>ID: 41814</i>	W	0.00 / 5.18	<a href="#">347</a>

### **AFS - Air Facility System**

A search of the AFS database, dated Oct 17, 2014 has found that there are 14 AFS site(s) within approximately 0.001 miles of the project property.

<b><u>Site</u></b>	<b><u>Address</u></b>	<b><u>Direction</u></b>	<b><u>Distance (mi/ft)</u></b>	<b><u>Map Key</u></b>
RINALDI PRINTING COMPANY	4514 ADAMO DRIVE TAMPA FL 33605	WNW	0.00 / 0.00	<a href="#">70</a>
BRENNTAG MID-SOUTH, INC.	3520 ADAMO DRIVE TAMPA FL 33605	WNW	0.00 / 0.00	<a href="#">101</a>
TRANSFLO TERMINAL SERVICES, INC. (TTSI)	504 NORTH 34TH STREET TAMPA FL 33605	W	0.00 / 0.00	<a href="#">105</a>
ENGINE LAB OF TAMPA INC	1150 N 34TH ST TAMPA FL	WNW	0.00 / 0.00	<a href="#">124</a>
HEAVY DUTY FRICTION SERVICE CENTER	3112 E THIRD AVENUE TAMPA FL 33605	WNW	0.00 / 0.00	<a href="#">134</a>

<u>Site</u>	<u>Address</u>	<u>Direction</u>	<u>Distance (mi/ft)</u>	<u>Map Key</u>
AIR BRAKE SPECIALISTS	1609 NORTH 31ST STREET TAMPA FL 33605	WNW	0.00 / 0.00	<a href="#">150</a>
AIR BRAKE SPECIALISTS INC	1609 N 31ST STREET TAMPA FL 33605	WNW	0.00 / 0.00	<a href="#">150</a>
BLACKLIDGE EMULSIONS INC.	2701 EAST 2ND AVENUE TAMPA FL 33605	WNW	0.00 / 0.00	<a href="#">170</a>
DEFENSE ENERGY SUPPORT CENTER	519 19TH ST TAMPA FL 33601	W	0.00 / 0.00	<a href="#">224</a>
ICI PAINTS - TAMPA	1010-26 N. 19TH STREET TAMPA FL 33605	W	0.00 / 0.00	<a href="#">235</a>
INTERNATIONAL SHIP REPAIR & MARINE SERV.	1616 PENNY STREET TAMPA FL 33605	WNW	0.00 / 0.00	<a href="#">248</a>
FABRICATED PRODUCTS OF TAMPA, INC.	1700 2ND AVENUE EAST TAMPA FL 33605	WNW	0.00 / 0.00	<a href="#">258</a>
ARDENT MILLS, LLC	110 S NEBRASKA AVE TAMPA FL 33602	W	0.00 / 0.00	<a href="#">307</a>
FIRESTONE TIRE & SERVICE #004146	900 E KENNEDY BLVD TAMPA FL	W	0.00 / 0.00	<a href="#">334</a>

### **SSTS - Registered Pesticide Establishments**

A search of the SSTS database, dated Mar 30, 2022 has found that there are 2 SSTS site(s) within approximately 0.001 miles of the project property.

<u>Site</u>	<u>Address</u>	<u>Direction</u>	<u>Distance (mi/ft)</u>	<u>Map Key</u>
ZIMEK TECHNOLOGIES LLC	251 78TH ST - TAMPA FL 33619	ENE	0.00 / 0.00	<a href="#">20</a>
	<i>Establishment No: 81632-FL-1</i>			
BRENNTAG MID-SOUTH INC	3520 ADAMO DR - TAMPA FL 33605	WNW	0.00 / 0.00	<a href="#">101</a>
	<i>Establishment No: 9365-FL-1</i>			

### **PCB - Polychlorinated Biphenyl (PCB) Notifiers**

A search of the PCB database, dated Jul 28, 2022 has found that there are 1 PCB site(s) within approximately 0.001 miles of the project property.

<u>Site</u>	<u>Address</u>	<u>Direction</u>	<u>Distance (mi/ft)</u>	<u>Map Key</u>
META PROPERTIES, LLC	1110 NORTH 35TH STREET TAMPA FL 33610	WNW	0.00 / 0.00	<a href="#">114</a>

**Site ID:** FLTSCA105421

## State

### SPILLS - Oil and Hazardous Materials Incidents

A search of the SPILLS database, dated Oct 13, 2022 has found that there are 86 SPILLS site(s) within approximately 0.001 miles of the project property.

<u>Site</u>	<u>Address</u>	<u>Direction</u>	<u>Distance (mi/ft)</u>	<u>Map Key</u>
	7015 Adamo Dr. TAMPA FL	NE	0.00 / 0.00	<a href="#">14</a>
<b>Incident No   Incident Date:</b> 49935   10/07/2013				
	East Adamo Drive & Orient Rd TAMPA FL	NE	0.00 / 0.99	<a href="#">16</a>
<b>Incident No   Incident Date:</b> 50060   11/26/2013				
	Orient Rd & Adamo Drive TAMPA FL	NE	0.00 / 0.99	<a href="#">16</a>
<b>Incident No   Incident Date:</b> 60816   5/29/2018 1:00:00 PM <b>Incident Status:</b> Saved				
	410 South 78th Street (Hillsborough County Fleet Management) TAMPA FL	ENE	0.00 / 0.00	<a href="#">28</a>
<b>Incident No   Incident Date:</b> 49010   06/04/2013				
	401 South 50th Street TAMPA FL	WNW	0.00 / 0.00	<a href="#">31</a>
<b>Incident No   Incident Date:</b> 43389   04/20/2010				
	50th Street North and Cross-town Expressway TAMPA FL	WNW	0.00 / 0.00	<a href="#">34</a>
<b>Incident No   Incident Date:</b> 39542   05/29/2008				
	Selmon Crosstown Expressway, eastbound, at 50th ST exit ramp TAMPA FL	WNW	0.00 / 0.00	<a href="#">34</a>
<b>Incident No   Incident Date:</b> 48304   01/17/2013				
	US 41 Northbound under Crosstown TAMPA FL	WNW	0.00 / 0.00	<a href="#">34</a>
<b>Incident No   Incident Date:</b> 22626   03/31/2003				
	50th Street SB entrance to Crosstown TAMPA FL	WNW	0.00 / 0.00	<a href="#">34</a>
<b>Incident No   Incident Date:</b> 23246   07/28/2003				

<u>Site</u>	<u>Address</u>	<u>Direction</u>	<u>Distance (mi/ft)</u>	<u>Map Key</u>
	50th Street North and Crosstown Expressway on-ramp TAMPA FL	WNW	0.00 / 0.00	<a href="#">34</a>
	<b>Incident No   Incident Date:</b> 49897   10/25/2013			
	Near SR 60 and 78th Street TAMPA FL	ENE	0.00 / 0.00	<a href="#">42</a>
	<b>Incident No   Incident Date:</b> 37381   05/31/2007			
	East Adamo Drive @ 78th Street TAMPA FL	ENE	0.00 / 0.00	<a href="#">44</a>
	<b>Incident No   Incident Date:</b> 52400   02/17/2015			
	7810 Adamo Drive (NexTran Trucks) TAMPA FL	ENE	0.00 / 0.00	<a href="#">66</a>
	<b>Incident No   Incident Date:</b> 46626   02/13/2012			
	Palm River Road @ 86th Street TAMPA FL	E	0.00 / 0.00	<a href="#">75</a>
	<b>Incident No   Incident Date:</b> 12488   10/10/2001			
	NE Corner of Highway 60 + 45th Street TAMPA FL	WNW	0.00 / 0.00	<a href="#">79</a>
	<b>Incident No   Incident Date:</b> 12402   08/28/2001			
	4450 Adamo Drive TAMPA FL	WNW	0.00 / 0.00	<a href="#">83</a>
	<b>Incident No   Incident Date:</b> 47884   10/19/2012			
	State Road 60 at 39th Street TAMPA FL	WNW	0.00 / 0.00	<a href="#">90</a>
	<b>Incident No   Incident Date:</b> 35268   04/28/2004			
	SR 60 / 39 St, SE corner TAMPA FL	WNW	0.00 / 0.00	<a href="#">90</a>
	<b>Incident No   Incident Date:</b> 55376   5/21/2016 2:15:00 PM			
	<b>Incident Status:</b> Saved, Saved, Saved, Saved, Saved, Saved, Saved, Saved, Saved, Saved			
	HCI Industrial Chemical, 3520 E Adamo Drive TAMPA FL	WNW	0.00 / 0.00	<a href="#">101</a>
	<b>Incident No   Incident Date:</b> 9393   06/14/2000			
	3520 Adamo Drive TAMPA FL	WNW	0.00 / 0.00	<a href="#">101</a>
	<b>Incident No   Incident Date:</b> 23723   01/19/2004			
	3520 E Adamo Dr TAMPA FL	WNW	0.00 / 0.00	<a href="#">104</a>
	<b>Incident No   Incident Date:</b> 68061   8/7/2021 7:00:00 PM			



<u>Site</u>	<u>Address</u>	<u>Direction</u>	<u>Distance (mi/ft)</u>	<u>Map Key</u>
	<i>Incident Status: Saved</i>			
	504 North 34th Street TAMPA FL	W	0.00 / 0.00	<a href="#">105</a>
	<i>Incident No   Incident Date: 43911   07/15/2010</i>			
	504 N. 34th St. TAMPA FL	W	0.00 / 0.00	<a href="#">105</a>
	<i>Incident No   Incident Date: 48844   03/01/2013</i>			
	504 N 34th Street TAMPA FL	W	0.00 / 0.00	<a href="#">105</a>
	<i>Incident No   Incident Date: 52550   03/09/2015</i>			
	504 North 34th Street TAMPA FL	W	0.00 / 0.00	<a href="#">105</a>
	<i>Incident No   Incident Date: 52762   04/15/2015</i>			
	504 N. 34th St. TAMPA FL	W	0.00 / 0.00	<a href="#">105</a>
	<i>Incident No   Incident Date: 40278   09/23/2008</i>			
	504 34th Street TAMPA FL	W	0.00 / 0.00	<a href="#">106</a>
	<i>Incident No   Incident Date: 48423   02/08/2013</i>			
	Adamo Drive and 34th Street TAMPA FL	WNW	0.00 / 0.00	<a href="#">118</a>
	<i>Incident No   Incident Date: 46459   01/08/2012</i>			
	31st Street @ 3rd Avenue TAMPA FL	WNW	0.00 / 0.00	<a href="#">140</a>
	<i>Incident No   Incident Date: 39299   04/17/2008</i>			
	3107 7th Avenue East TAMPA FL	WNW	0.00 / 0.00	<a href="#">149</a>
	<i>Incident No   Incident Date: 12451   09/19/2001</i>			
	3005 East 4th Avenue TAMPA FL	WNW	0.00 / 0.00	<a href="#">151</a>
	<i>Incident No   Incident Date: 48289   01/02/2013</i>			
	3101 East 7th Avenue TAMPA FL	WNW	0.00 / 0.00	<a href="#">152</a>
	<i>Incident No   Incident Date: 12009   03/28/2001</i>			

<b><u>Site</u></b>	<b><u>Address</u></b>	<b><u>Direction</u></b>	<b><u>Distance (mi/ft)</u></b>	<b><u>Map Key</u></b>
	2801 E Adamo Drive TAMPA FL	WNW	0.00 / 0.00	<a href="#"><u>156</u></a>
<b><i>Incident No   Incident Date: 59994   1/25/2018 10:00:00 AM</i></b>				
<b><i>Incident Status: Pending-DM, Pending-DM, Pending-DM, Pending-DM, Pending-DM, Pending-DM, Pending-DM, Pending-DM, Pending-DM, Pending-DM, Pending-DM, Pending-DM, Pending-DM, Pending-DM</i></b>				
	2801 Adamo Dr, EB TAMPA FL	WNW	0.00 / 0.00	<a href="#"><u>163</u></a>
<b><i>Incident No   Incident Date: 59822   1/25/2018 10:39:00 AM</i></b>				
<b><i>Incident Status: Closed, Closed, Closed, Closed, Closed, Closed, Closed, Closed, Closed, Closed, Closed</i></b>				
	3030 East Broadway Avenue TAMPA FL	WNW	0.00 / 0.00	<a href="#"><u>166</u></a>
<b><i>Incident No   Incident Date: 20850   03/06/2002</i></b>				
	Adamo Drive / 28 Street TAMPA FL	WNW	0.00 / 0.00	<a href="#"><u>167</u></a>
<b><i>Incident No   Incident Date: 11980   03/17/2001</i></b>				
	2875 East 5th Avenue YBOR CITY FL	WNW	0.00 / 0.00	<a href="#"><u>169</u></a>
<b><i>Incident No   Incident Date: 48641   03/21/2013</i></b>				
	2701 East 2nd Avenue TAMPA FL	WNW	0.00 / 0.00	<a href="#"><u>170</u></a>
<b><i>Incident No   Incident Date: 21143   04/16/2002</i></b>				
	2701 East 2nd Avenue TAMPA FL	WNW	0.00 / 0.00	<a href="#"><u>170</u></a>
<b><i>Incident No   Incident Date: 21594   09/05/2002</i></b>				
	2701 East 2nd Ave TAMPA FL	WNW	0.00 / 0.00	<a href="#"><u>170</u></a>
<b><i>Incident No   Incident Date: 4686   04/21/2006</i></b>				
	2701 East 2nd Avenue TAMPA FL	WNW	0.00 / 0.00	<a href="#"><u>170</u></a>
<b><i>Incident No   Incident Date: 39552   05/31/2008</i></b>				
	2701 East 2nd Avenue TAMPA FL	WNW	0.00 / 0.00	<a href="#"><u>170</u></a>
<b><i>Incident No   Incident Date: 37357   05/25/2007</i></b>				
	2701 East 2nd Avenue TAMPA FL	WNW	0.00 / 0.00	<a href="#"><u>170</u></a>
<b><i>Incident No   Incident Date: 52619   03/16/2015</i></b>				

<u>Site</u>	<u>Address</u>	<u>Direction</u>	<u>Distance (mi/ft)</u>	<u>Map Key</u>
	2701 East 2nd Avenue TAMPA FL	WNW	0.00 / 0.00	<a href="#">170</a>
<b>Incident No   Incident Date:</b> 66187   8/19/2020 8:45:00 AM <b>Incident Status:</b> Saved				
	Corner of 22nd Street and Clark Street TAMPA FL	W	0.00 / 0.00	<a href="#">189</a>
<b>Incident No   Incident Date:</b> 12398   08/28/2001				
	22nd Street, West Bound Selmon Expressway TAMPA FL	W	0.00 / 0.00	<a href="#">195</a>
<b>Incident No   Incident Date:</b> 12430   09/11/2001				
	Crosstown Expressway, eastbound, over 22 St. TAMPA FL	W	0.00 / 0.00	<a href="#">195</a>
<b>Incident No   Incident Date:</b> 49990   11/18/2013				
	1103 N. 22nd Street TAMPA FL	WNW	0.00 / 0.00	<a href="#">197</a>
<b>Incident No   Incident Date:</b> 68038   8/11/2021 4:34:00 PM <b>Incident Status:</b> Pending-DM, Pending-DM				
	Adamo Drive and 22nd Street TAMPA FL	WNW	0.00 / 0.00	<a href="#">200</a>
<b>Incident No   Incident Date:</b> 47855   10/12/2012				
	22nd Street at 2nd Avenue TAMPA FL	WNW	0.00 / 0.00	<a href="#">207</a>
<b>Incident No   Incident Date:</b> 12065   04/16/2001				
	425 South 20th St. Tampa, FL 33605 TAMPA FL	W	0.00 / 0.00	<a href="#">215</a>
<b>Incident No   Incident Date:</b> 45615   07/26/2011				
	425 20th Street South TAMPA FL	W	0.00 / 0.00	<a href="#">215</a>
<b>Incident No   Incident Date:</b> 34490   02/22/2003				
	425 South 20th Street TAMPA FL	W	0.00 / 0.00	<a href="#">215</a>
<b>Incident No   Incident Date:</b> 41842   07/09/2009				
	425 South 20th St., Marathon terminal TAMPA FL	W	0.00 / 0.00	<a href="#">215</a>
<b>Incident No   Incident Date:</b> 43949   07/22/2010				

<u>Site</u>	<u>Address</u>	<u>Direction</u>	<u>Distance (mi/ft)</u>	<u>Map Key</u>
	425 South 20th Street (Ybor Channel) TAMPA FL	W	0.00 / 0.00	<a href="#">215</a>
<b>Incident No   Incident Date:</b> 38893   02/07/2008				
	425 S. 20 St TAMPA FL	W	0.00 / 0.00	<a href="#">215</a>
<b>Incident No   Incident Date:</b> 6411   07/11/2006				
	Tampa Bay, by 425 S 20 St TAMPA FL	W	0.00 / 0.00	<a href="#">215</a>
<b>Incident No   Incident Date:</b> 58064   5/28/2017 10:29:00 AM				
	Port of Tampa - 425 South 20th Street TAMPA FL	W	0.00 / 0.00	<a href="#">215</a>
<b>Incident No   Incident Date:</b> 58658   8/8/2017 3:00:00 PM <b>Incident Status:</b> Saved				
	425 South 20th Street TAMPA FL	W	0.00 / 0.00	<a href="#">215</a>
<b>Incident No   Incident Date:</b> 59943   2/9/2018 3:30:00 PM <b>Incident Status:</b> Pending-DM, Pending-DM, Pending-DM, Pending-DM				
	425 SOUTH 20TH STREET TAMPA FL	W	0.00 / 0.00	<a href="#">215</a>
<b>Incident No   Incident Date:</b> 59504   12/13/2017 3:50:00 PM <b>Incident Status:</b> Pending-HQ, Pending-HQ, Pending-HQ, Pending-HQ, Pending-HQ, Pending-HQ				
	425 South 20th Street TAMPA FL	W	0.00 / 0.00	<a href="#">215</a>
<b>Incident No   Incident Date:</b> 60283   3/7/2018 12:30:00 PM <b>Incident Status:</b> Closed, Closed, Closed, Closed, Closed, Closed, Closed, Closed, Closed, Closed, Closed				
	425 S. 20th Street TAMPA FL	W	0.00 / 0.00	<a href="#">215</a>
<b>Incident No   Incident Date:</b> 60199   3/16/2018 10:00:00 AM <b>Incident Status:</b> Closed, Closed, Closed, Closed, Closed, Closed				
	425 South 20th Street TAMPA FL	W	0.00 / 0.00	<a href="#">215</a>
<b>Incident No   Incident Date:</b> 60954   6/21/2018 2:40:00 PM <b>Incident Status:</b> Saved, Saved, Saved, Saved, Saved, Saved				
	425 S 20th Street TAMPA FL	W	0.00 / 0.00	<a href="#">215</a>
<b>Incident No   Incident Date:</b> 62952   5/24/2019 1:00:00 PM <b>Incident Status:</b> Saved				
	storm drain by 425 S 20 St TAMPA FL	W	0.00 / 0.00	<a href="#">215</a>
<b>Incident No   Incident Date:</b> 63188   5/30/2019 10:30:00 AM				

<u>Site</u>	<u>Address</u>	<u>Direction</u>	<u>Distance (mi/ft)</u>	<u>Map Key</u>
	<i>Incident Status: Pending-HQ, Pending-HQ, Pending-HQ, Pending-HQ, Pending-HQ, Pending-HQ</i>			
	425 South 20th Street TAMPA FL	W	0.00 / 0.00	<a href="#">215</a>
	<i>Incident No   Incident Date: 66188   8/19/2020 3:45:00 PM Incident Status: Saved</i>			
	Adamo Drive and 19th Street North Tampa FL	WNW	0.00 / 0.00	<a href="#">244</a>
	<i>Incident No   Incident Date: 42980   02/13/2010</i>			
	1616 Penny Street (Ybor Channel) TAMPA FL	WNW	0.00 / 0.00	<a href="#">248</a>
	<i>Incident No   Incident Date: 44186   09/13/2010</i>			
	1616 Penny St TAMPA FL	WNW	0.00 / 0.00	<a href="#">248</a>
	<i>Incident No   Incident Date: 42542   11/06/2009</i>			
	1616 Penny Street - International Ship Repair TAMPA FL	WNW	0.00 / 0.00	<a href="#">248</a>
	<i>Incident No   Incident Date: 37049   04/04/2007</i>			
	1616 Penny Street TAMPA FL	WNW	0.00 / 0.00	<a href="#">248</a>
	<i>Incident No   Incident Date: 34989   12/24/2003</i>			
	1616 Penny Street TAMPA FL	WNW	0.00 / 0.00	<a href="#">248</a>
	<i>Incident No   Incident Date: 6923   09/27/2006</i>			
	1616 Penny Street TAMPA FL	WNW	0.00 / 0.00	<a href="#">248</a>
	<i>Incident No   Incident Date: 51570   09/08/2014</i>			
	1616 Penny Street at International Ship Repair, Inc. TAMPA FL	WNW	0.00 / 0.00	<a href="#">248</a>
	<i>Incident No   Incident Date: 54112   11/17/2015 11:23:00 PM Incident Status: Closed</i>			
	1616 Penny Street TAMPA FL	WNW	0.00 / 0.00	<a href="#">248</a>
	<i>Incident No   Incident Date: 59676   12/28/2017 11:00:00 PM Incident Status: Closed, Closed, Closed, Closed, Closed, Closed, Closed, Closed, Closed, Closed, Closed, Closed, Closed, Closed, Closed, Closed</i>			
	1616 Penny Street TAMPA FL	WNW	0.00 / 0.00	<a href="#">248</a>
	<i>Incident No   Incident Date: 60821   6/1/2018 10:00:00 AM</i>			

<u>Site</u>	<u>Address</u>	<u>Direction</u>	<u>Distance (mi/ft)</u>	<u>Map Key</u>
	<i>Incident Status: Closed, Closed, Closed, Closed, Closed, Closed, Closed, Closed, Closed, Closed</i>			
	1616 Penny Street TAMPA FL	WNW	0.00 / 0.00	<a href="#">248</a>
	<i>Incident No   Incident Date: 64691   11/18/2019 10:30:00 AM Incident Status: Saved</i>			
	1616 Penny Street Tampa FL	WNW	0.00 / 0.00	<a href="#">248</a>
	<i>Incident No   Incident Date: 68971   4/22/2022 6:40:00 AM Incident Status: Closed, Closed</i>			
	adj. to 1616 Penny St. TAMPA FL	WNW	0.00 / 0.00	<a href="#">249</a>
	<i>Incident No   Incident Date: 44265   09/24/2010</i>			
	1616 Penney Street TAMPA FL	WNW	0.00 / 0.00	<a href="#">249</a>
	<i>Incident No   Incident Date: 25079   12/09/2004</i>			
	Stormwater outlet at 1616 Penny Street TAMPA FL	WNW	0.00 / 0.00	<a href="#">249</a>
	<i>Incident No   Incident Date: 35754   09/20/2005</i>			
	Causeway Boulevard, Near I-75 Overpass BRANDON FL	ESE	0.00 / 0.00	<a href="#">250</a>
	<i>Incident No   Incident Date: 12450   09/19/2001</i>			
	Adamo Dr @ Channelside Dr, Northside in ditch TAMPA FL	WNW	0.00 / 0.00	<a href="#">281</a>
	<i>Incident No   Incident Date: 25972   08/02/2005</i>			
	601 N. Nebraska Tampa FL	W	0.00 / 0.00	<a href="#">322</a>
	<i>Incident No   Incident Date: 55582   6/22/2016 Incident Status: Closed, Closed, Closed, Closed</i>			
	Nebraska Avenue / Twiggs Street TAMPA FL	W	0.00 / 0.00	<a href="#">324</a>
	<i>Incident No   Incident Date: 9239   04/12/2000</i>			
	Garrison Channel, 400-498 Channelside Walkway TAMPA FL	W	0.00 / 0.00	<a href="#">341</a>
	<i>Incident No   Incident Date: 55095   4/15/2016 4:30:00 PM Incident Status: Closed, Closed, Closed, Closed, Closed, Closed, Closed</i>			

## **DWM CONTAM - Contaminated Sites**

A search of the DWM CONTAM database, dated Oct 12, 2022 has found that there are 94 DWM CONTAM site(s) within approximately

0.001 miles of the project property.

<u>Site</u>	<u>Address</u>	<u>Direction</u>	<u>Distance (mi/ft)</u>	<u>Map Key</u>
UNITED RENTALS BRANCH 667	7233 E ADAMO DR TAMPA FL 33619  <i>Facility ID: 9046996</i> <i>Facility Status: ACTIVE</i>	NE	0.00 / 0.00	<a href="#">17</a>
UNITED RENTALS INC	7233 E ADAMO DR TAMPA FL 33619  <i>Facility ID: 9046996</i> <i>Facility Status: WAITING</i>	NE	0.00 / 0.00	<a href="#">17</a>
HILLSBOROUGH CNTY- CENTRAL FLEET MAINT	410 S 78TH ST TAMPA FL 33619  <i>Facility ID: 8944190</i> <i>Facility Status: ACTIVE</i>	ENE	0.00 / 0.00	<a href="#">28</a>
HILLSBOROUGH CNTY- CENTRAL FLEET MAINT	410 S 78TH ST TAMPA FL	ENE	0.00 / 0.00	<a href="#">28</a>
ELECTRO BAKE	7748 ADAMO DR TAMPA FL	ENE	0.00 / 0.00	<a href="#">39</a>
ADAMO SHELL	5100 E ADAMO DR TAMPA FL	WNW	0.00 / 0.00	<a href="#">43</a>
ADZ INVESTMENTS OF TAMPA	5100 E ADAMO DR TAMPA FL 33619  <i>Facility ID: 8625086</i> <i>Facility Status: WAITING</i>	WNW	0.00 / 0.00	<a href="#">43</a>
CIRCLE K # 2709907	5100 ADAMO DR TAMPA FL 33619  <i>Facility ID: 8625086</i> <i>Facility Status: WAITING</i>	WNW	0.00 / 0.00	<a href="#">43</a>
HERC RENTALS 9368	5725 E ADAMO DR TAMPA FL	ENE	0.00 / 0.00	<a href="#">52</a>
RENTAL SERVICE CORP #616	5907 E ADAMO DR TAMPA FL	ENE	0.00 / 0.00	<a href="#">53</a>
Mantua Manufacturing Company	6911 E Adamo Dr Tampa FL	ENE	0.00 / 0.00	<a href="#">59</a>
UNITED RENTALS BRANCH 667	7233 E ADAMO DR TAMPA FL	ENE	0.00 / 0.00	<a href="#">61</a>

<u>Site</u>	<u>Address</u>	<u>Direction</u>	<u>Distance (mi/ft)</u>	<u>Map Key</u>
CRALLE HALL MACK SALES	7810 ADAMO DR TAMPA FL	ENE	0.00 / 0.00	<a href="#">64</a>
BP #00640177	7749 ADAMO DR & 78TH ST TAMPA FL	ENE	0.00 / 0.00	<a href="#">65</a>
REDWING CARRIERS	8515 PALM RIVER ROAD TAMPA FL	E	0.00 / 0.00	<a href="#">73</a>
RENTOKIL ENVIRONMENTAL SRVCS	8515 PALM RIVER RD TAMPA FL	E	0.00 / 0.00	<a href="#">73</a>
Redwing Carrier Part A-1900	8515 Palm River Rd Tampa FL	E	0.00 / 0.00	<a href="#">73</a>
THOMPSON CENTER ADAMO	45TH ST & ADAMO DR TAMPA FL	WNW	0.00 / 0.00	<a href="#">77</a>
INDUSTRIAL CHEMICAL SUPPLY	3520 ADAMO DR TAMPA FL	WNW	0.00 / 0.00	<a href="#">101</a>
BRENTAG TAMPA FACILITY (MID-SOUTH)	3520 EAST ADAMO DRIVE TAMPA FL	WNW	0.00 / 0.00	<a href="#">104</a>
NORTH BROS INC	602 NORTH 34TH STREET TAMPA FL	WNW	0.00 / 0.00	<a href="#">110</a>
PORTER PAINT CO	2015 S US HWY 301 TAMPA FL 33619	ESE	0.00 / 0.00	<a href="#">113</a>
	<b>Facility ID:</b> 8944658 <b>Facility Status:</b> WAITING			
PORTER PAINT CO	2015 S US HWY 301 TAMPA FL	ESE	0.00 / 0.00	<a href="#">113</a>
SOL WALKER & CO	1110 N 35TH ST TAMPA FL	WNW	0.00 / 0.00	<a href="#">114</a>
	<b>Facility ID:</b> 8625371 <b>Facility Status:</b> CLOSED			
SOL WALKER	1110 35TH STREET TAMPA FL	WNW	0.00 / 0.00	<a href="#">114</a>



<b>Site</b>	<b>Address</b>	<b>Direction</b>	<b>Distance (mi/ft)</b>	<b>Map Key</b>
CFF RECYCLING USA (FORMER SOL WALKER MAIN YARD PROPERTY)	1110 N 35TH STREET TAMPA FL	WNW	0.00 / 0.00	<a href="#">114</a>
Colonnade Crosstown	9333 Suarez Rd Tampa FL	ESE	0.00 / 0.00	<a href="#">116</a>
34TH & ADAMO (COT LF#42)	34TH ST & ADAMO DR TAMPA FL	WNW	0.00 / 0.00	<a href="#">120</a>
SOL WALKER & CO	1111 N 34TH ST TAMPA FL	WNW	0.00 / 0.00	<a href="#">122</a>
RDK TRUCK SALES & SRVC	3214 ADAMO DR TAMPA FL	WNW	0.00 / 0.00	<a href="#">127</a>
BLISS PRODUCE	3119 E 3RD AVE TAMPA FL  <b>Facility ID: 8627006</b> <b>Facility Status: CLOSED</b>	WNW	0.00 / 0.00	<a href="#">131</a>
BLISS PRODUCE	3119 E 3RD AVE TAMPA FL	WNW	0.00 / 0.00	<a href="#">131</a>
DIXIE PLYWOOD CO OF TAMPA INC	3021 ADAMO DR TAMPA FL	WNW	0.00 / 0.00	<a href="#">133</a>
RED HOGAN ENTERPRISES INC	3109 E 4TH AVE TAMPA FL 33605  <b>Facility ID: 9101913</b> <b>Facility Status: WAITING</b>	WNW	0.00 / 0.00	<a href="#">138</a>
RED HOGAN ENTERPRISES INC	3109 E 4TH AVE TAMPA FL	WNW	0.00 / 0.00	<a href="#">138</a>
CSX TRANSPORTATION INC PROPERTY	3005 E 4TH ST TAMPA FL 33605  <b>Facility ID: 9813504</b> <b>Facility Status: WAITING</b>	WNW	0.00 / 0.00	<a href="#">142</a>
CSX TRANSPORTATION INC PROPERTY	3005 E 4TH ST TAMPA FL	WNW	0.00 / 0.00	<a href="#">142</a>
FORMER REM AIR CONDITIONING INC	3012-3014 5TH AVE TAMPA FL	WNW	0.00 / 0.00	<a href="#">144</a>

<b>Site</b>	<b>Address</b>	<b>Direction</b>	<b>Distance (mi/ft)</b>	<b>Map Key</b>
GAS KWICK INC	3002 E 8TH AVE TAMPA FL	WNW	0.00 / 0.00	<a href="#">161</a>
BLACKLIDGE EMULSIONS	2701 2ND AVE TAMPA FL	WNW	0.00 / 0.00	<a href="#">170</a>
MACALUSO & MACALUSO	2915 E 7TH AVE TAMPA FL	WNW	0.00 / 0.00	<a href="#">172</a>
ANTHONY DISTRIBUTORS INC	2900 E 7TH AVE TAMPA FL	WNW	0.00 / 0.00	<a href="#">175</a>
FORMER CAL PACKAGING PLANT#119	2901 E 7TH AVE TAMPA FL	WNW	0.00 / 0.00	<a href="#">176</a>
SWIFT ADHESIVES	605 N 26TH STREET TAMPA FL	WNW	0.00 / 0.00	<a href="#">180</a>
IKEA TAMPA	1103 N 22ND ST A TAMPA FL	WNW	0.00 / 0.00	<a href="#">183</a>
FDOT PROPERTY CROSSTOWN CONNECTOR #8	2815 LONG ST TAMPA FL	W	0.00 / 0.00	<a href="#">185</a>
FL DEPT OF TRANSPORTATION ROW SITE	1102 N 22ND ST TAMPA FL	WNW	0.00 / 0.00	<a href="#">198</a>
FL DEPT OF TRANSPORTATION ROW	115 N 20TH ST ADJACNT TO M G NEWELL CORP TAMPA FL	W	0.00 / 0.00	<a href="#">204</a>
AMERICAN FRAME AND AXLE- FDOT 22ND AVE/20TH ST PROJECT	1101 NORTH 21ST STREET TAMPA FL	WNW	0.00 / 0.00	<a href="#">210</a>
FL DEPT OF TRANSPORTATION ROW SITE	2105 E ADAMO DR & 21ST ST TAMPA FL 33605	WNW	0.00 / 0.00	<a href="#">211</a>
	<b>Facility ID:</b> 8624826 <b>Facility Status:</b> WAITING			
THOMPSON FABRICATED METALS INC	2103 2ND AVE TAMPA FL	WNW	0.00 / 0.00	<a href="#">212</a>
MPLX TERMINALS LLC - TAMPA TRMNL	425 S 20TH ST TAMPA FL	W	0.00 / 0.00	<a href="#">215</a>

<u>Site</u>	<u>Address</u>	<u>Direction</u>	<u>Distance (mi/ft)</u>	<u>Map Key</u>
MPLX TERMINALS LLC	425 S 20TH ST TAMPA FL	W	0.00 / 0.00	<a href="#">215</a>
MARATHON PETRO CO LLC- TAMPA	425 S 20TH ST TAMPA FL 33605  <i>Facility ID: 8837986</i> <i>Facility Status: ACTIVE</i>	W	0.00 / 0.00	<a href="#">215</a>
RADIANT OIL CO OF TAMPA INC #021	2004 DURHAM ST TAMPA FL 33605  <i>Facility ID: 8625549</i> <i>Facility Status: OPEN</i>	W	0.00 / 0.00	<a href="#">216</a>
BEST LINE OIL CO	2004 DURHAM ST TAMPA FL	W	0.00 / 0.00	<a href="#">216</a>
DB TRUCKING	501 N 20TH ST TAMPA FL	W	0.00 / 0.00	<a href="#">220</a>
ADAMO DRIVE INC	1901 E ADAMO DR TAMPA FL	WNW	0.00 / 0.00	<a href="#">225</a>
FDOT - CROSSTOWN EXPRESSWAY	933-1039 N 20th St Tampa FL	W	0.00 / 0.00	<a href="#">226</a>
SUN BANK PROPERTY	605 N 19TH ST TAMPA FL	W	0.00 / 0.00	<a href="#">229</a>
CHANNELSIDE HOLDINGS (FORMER DEVOE & REYNOLDS)	1010-26 NORTH 19TH STREET TAMPA FL	W	0.00 / 0.00	<a href="#">235</a>
ICI PAINTS	1026 N 19TH ST TAMPA FL	WNW	0.00 / 0.00	<a href="#">237</a>
ICI PAINTS	1010-26 19TH ST TAMPA FL	W	0.00 / 0.00	<a href="#">239</a>
SPICOLA HARDWARE, 21ST STREET (COT LF #33)	N. 19TH STREET & CROSSTOWN EXPWY TAMPA FL	WNW	0.00 / 0.00	<a href="#">242</a>
INTERNATIONAL SHIP REPAIR & MARINE SERVICES, INC.	1616 PENNY STREET TAMPA FL	WNW	0.00 / 0.00	<a href="#">248</a>

<b>Site</b>	<b>Address</b>	<b>Direction</b>	<b>Distance (mi/ft)</b>	<b>Map Key</b>
INTERNATIONAL SHIP REPAIR & MARINE SERVICES, INC.	1616 PENNY STREET TAMPA FL	WNW	0.00 / 0.00	<a href="#">248</a>
KIMMINS CONTRACTING CORP	1617 E 2ND AVE TAMPA FL	WNW	0.00 / 0.00	<a href="#">260</a>
DETSKO TERMINACS INC	739 N 14TH ST TAMPA FL	W	0.00 / 0.00	<a href="#">269</a>
DETSKO TERMINAL, INC. (FORMER)	739 NORTH 14TH STREET TAMPA FL	WNW	0.00 / 0.00	<a href="#">271</a>
SCAGLIONE PROPERTY- ESTUARY SUBDIVISION	1304 CHANNELSIDE DR TAMPA FL  <b>Facility ID: 8942924</b> <b>Facility Status: CLOSED</b>	W	0.00 / 0.00	<a href="#">276</a>
SCAGLIONE PROPERTY- ESTUARY SUBDIVISION	1304 CHANNELSIDE DR TAMPA FL	W	0.00 / 0.00	<a href="#">276</a>
PEOPLES GAS SYSTEM	1400 Channelside Dr Tampa FL	WNW	0.00 / 0.00	<a href="#">284</a>
CITY OF TAMPA- 12TH ST YARD BROWNFIELDS SITE	612 N 12TH ST TAMPA FL 33602  <b>Facility ID: 8625662</b> <b>Facility Status: CLOSED</b>	W	0.00 / 0.00	<a href="#">288</a>
TAMPA CITY-12TH ST MAINT YD AKA/SEAPORT TOWN CTR	616 N 12TH ST (AT RAYMOND & EVA ST) TAMPA FL	W	0.00 / 0.00	<a href="#">288</a>
SEAPORT TOWN CENTER/12TH STREET MAINTENANCE YARD	616 NORTH 12TH STREET TAMPA FL	W	0.00 / 0.00	<a href="#">288</a>
TAMPA HILLSBOROUGH CNTY EXP AUTH	613 N MERIDIAN ST TAMPA FL	W	0.00 / 0.00	<a href="#">296</a>
PAUL'S ALIGNMENT	1205 E JACKSON ST TAMPA FL 33602  <b>Facility ID: 227274</b> <b>Facility Status: OPEN</b>	W	0.00 / 0.00	<a href="#">297</a>
TAMPA EXPRESSWAY AUTHORITY (FRM PAUL'S ALIGNMENT SOUTH)	1205 E JACKSON ST TAMPA FL	W	0.00 / 0.00	<a href="#">297</a>

<b>Site</b>	<b>Address</b>	<b>Direction</b>	<b>Distance (mi/ft)</b>	<b>Map Key</b>
HILLSBOROUGH CNTY-FLEET MGMT #5	311 N NEBRASKA AVE TAMPA FL	W	0.00 / 0.00	<a href="#">301</a>
SEABOARD COLD STORAGE	101 N BRUSH ST TAMPA FL	W	0.00 / 0.00	<a href="#">302</a>
CON AGRA INC	110 S NEBRASKA AVE TAMPA FL	W	0.00 / 0.00	<a href="#">307</a>
Ardent Mills	110 S Nebraska Ave Tampa FL	W	0.00 / 0.00	<a href="#">307</a>
WASHINGTON SQUARE PARKING GARAGE	SW E WASHINGTON ST & N BRUSH ST TAMPA FL	W	0.00 / 0.00	<a href="#">308</a>
CAESAR STREET PROPERTIES	907 EAST CUMBERLAND AVENUE TAMPA FL	W	0.00 / 0.00	<a href="#">309</a>
GASPAR PROPERTY	1029 EAST TWIGGS STREET Tampa FL	W	0.00 / 0.00	<a href="#">310</a>
ALLEY & ALLEY CHARTERED	205 N BRUSH ST TAMPA FL 33602  <b>Facility ID: 8841244</b> <b>Facility Status: WAITING</b>	W	0.00 / 0.00	<a href="#">311</a>
ALLEY & ALLEY CHARTERED	205 N BRUSH ST TAMPA FL	W	0.00 / 0.00	<a href="#">311</a>
KAL-MAR CONSTRUCTION INC	908 EAST EUNICE STREET Tampa FL	W	0.00 / 0.00	<a href="#">314</a>
KAL-MAR CONSTRUCTION INC	908 E EUNICE ST TAMPA FL	W	0.00 / 0.00	<a href="#">314</a>
ELI WITT CO	609 CUMBERLAND AVE TAMPA FL	W	0.00 / 0.00	<a href="#">315</a>
CSX TRANSPORTATION-UNION STATION	601 NEBRASKA AVE TAMPA FL	W	0.00 / 0.00	<a href="#">322</a>
TAMPA BAY ARENA	901 E PLATT ST TAMPA FL	W	0.00 / 0.00	<a href="#">323</a>

<u>Site</u>	<u>Address</u>	<u>Direction</u>	<u>Distance (mi/ft)</u>	<u>Map Key</u>
FIRESTONE #1889-004146	900 E KENNEDY BLVD TAMPA FL	W	0.00 / 0.00	<a href="#">334</a>
BAYSHORE FOUR SEASONS LTD	102 JEFFERSON ST TAMPA FL	W	0.00 / 0.00	<a href="#">337</a>

### **DEL CONTAM SITE - Delisted Contaminated Sites**

A search of the DEL CONTAM SITE database, dated Sep 30, 2015 has found that there are 16 DEL CONTAM SITE site(s) within approximately 0.001 miles of the project property.

<u>Site</u>	<u>Address</u>	<u>Direction</u>	<u>Distance (mi/ft)</u>	<u>Map Key</u>
HILLSBOROUGH CNTY-CENTRAL FLEET MAINT	410 S 78TH ST TAMPA FL 33619	ENE	0.00 / 0.00	<a href="#">28</a>
ADZ INVESTMENTS OF TAMPA	5100 E ADAMO DR TAMPA FL 33619	WNW	0.00 / 0.00	<a href="#">43</a>
ADZ INVESTMENTS OF TAMPA	5100 E ADAMO DR TAMPA FL 33619	WNW	0.00 / 0.00	<a href="#">43</a>
CIRCLE K # 2709907	5100 ADAMO DR TAMPA FL 33619	WNW	0.00 / 0.00	<a href="#">43</a>
NORTH BROS INC	602 NORTH 34TH STREET TAMPA FL 33605	WNW	0.00 / 0.00	<a href="#">111</a>
PORTER PAINT CO	2015 S US HWY 301 TAMPA FL 33619	ESE	0.00 / 0.00	<a href="#">113</a>
RED HOGAN ENTERPRISES INC	3109 E 4TH AVE TAMPA FL 33605	WNW	0.00 / 0.00	<a href="#">138</a>
AMERICAN FRAME AND AXLE-FDOT 22ND AVE/20TH ST PROJECT	1101 NORTH 21ST STREET TAMPA FL	WNW	0.00 / 0.00	<a href="#">210</a>
MARATHON PETRO CO LLC-TAMPA	425 S 20TH ST TAMPA FL 33605	W	0.00 / 0.00	<a href="#">215</a>
MARATHON PETRO CO LLC-TAMPA	425 S 20TH ST TAMPA FL 33605	W	0.00 / 0.00	<a href="#">215</a>

<u>Site</u>	<u>Address</u>	<u>Direction</u>	<u>Distance (mi/ft)</u>	<u>Map Key</u>
MARATHON PETRO CO LLC-TAMPA	425 S 20TH ST TAMPA FL 33605	W	0.00 / 0.00	<a href="#">215</a>
12TH STREET MAINTENANCE YARD	12TH STREET TAMPA FL	W	0.00 / 0.00	<a href="#">288</a>
TAMPA EXPRESSWAY AUTHORITY (FRM PAUL'S ALIGNMENT SOUTH)	1205 E JACKSON ST TAMPA FL 33602	W	0.00 / 0.00	<a href="#">297</a>
TAMPA EXPRESSWAY AUTHORITY (FRM PAUL'S ALIGNMENT SOUTH)	1205 E JACKSON ST TAMPA FL 33602	W	0.00 / 0.00	<a href="#">297</a>
PAUL'S ALIGNMENT	1205 E JACKSON ST TAMPA FL 33602	W	0.00 / 0.00	<a href="#">297</a>
ALLEY & ALLEY CHARTERED	205 N BRUSH ST TAMPA FL 33602	W	0.00 / 0.00	<a href="#">311</a>

### **WELL SURVEILLANCE - Well Surveillance Program Facilities**

A search of the WELL SURVEILLANCE database, dated Oct 31, 2022 has found that there are 44 WELL SURVEILLANCE site(s) within approximately 0.001 miles of the project property.

<u>Site</u>	<u>Address</u>	<u>Direction</u>	<u>Distance (mi/ft)</u>	<u>Map Key</u>
HILLSBOROUGH COUNTY FLEET	410 S 78TH ST TAMPA FL 33619	ENE	0.00 / 0.00	<a href="#">28</a>
FLORIDA ROCK AND TANK LINES	US HWY 41 / CROSSTOWN EXP TAMPA FL 33605	WNW	0.00 / 0.00	<a href="#">34</a>
CONCRETE PUMP SUPPLY	7748 ADAMO DR TAMPA FL 33619	ENE	0.00 / 0.00	<a href="#">39</a>
ADAMO SHELL	5100 ADAMO DR TAMPA FL 33619	WNW	0.00 / 0.00	<a href="#">43</a>
RSC EQUIPMENT RENTAL	5907 E ADAMO DR TAMPA FL 33619	ENE	0.00 / 0.00	<a href="#">53</a>
UNITED RENTALS INC	7233 E ADAMO DR TAMPA FL 33619	ENE	0.00 / 0.00	<a href="#">61</a>

<b>Site</b>	<b>Address</b>	<b>Direction</b>	<b>Distance (mi/ft)</b>	<b>Map Key</b>
BP #00640177	7749 ADAMO DR & 78TH ST TAMPA FL 33619	ENE	0.00 / 0.00	<a href="#">65</a>
RENTOKIL ENVIRONMENTAL	8515 PALM RIVER Rd tampa FL 33619	E	0.00 / 0.00	<a href="#">73</a>
CENTRAL FL PIPELINE SPILL	NE CORNER HWY 60 / 45TH ST TAMPA FL 33605	WNW	0.00 / 0.00	<a href="#">81</a>
RADIANT GROUP	PO BOX 5238 TAMPA FL 33605	WNW	0.00 / 0.00	<a href="#">91</a>
INDUSTRIAL CHEMICAL SUPPLY	3520 ADAMO DR TAMPA FL 33605	WNW	0.00 / 0.00	<a href="#">101</a>
FORMER SOL WALKER AND CO	1110 N 35TH ST TAMPA FL 33605	WNW	0.00 / 0.00	<a href="#">114</a>
RDK TRUCK SALES	3214 ADAMO DR TAMPA FL 33605	WNW	0.00 / 0.00	<a href="#">127</a>
BLISS PRODUCE	3119 E 3RD AVE TAMPA FL 33605	WNW	0.00 / 0.00	<a href="#">131</a>
RED HOGAN ENTERPRISES INC	3109 E 4 TH Ave Tampa FL 33605	WNW	0.00 / 0.00	<a href="#">137</a>
CSX Transportation Property	3005 E 4th ST Tampa FL 33605	WNW	0.00 / 0.00	<a href="#">142</a>
FMR REM AIR CONDITIONING INC.	3012 E 5TH AVE TAMPA FL 33605	WNW	0.00 / 0.00	<a href="#">145</a>
GAS KWICK INC	3002 E 8TH AVE TAMPA FL 33605	WNW	0.00 / 0.00	<a href="#">161</a>
BLACKLIDGE EMULSIONS	2701 E 2ND AVE TAMPA FL 33605	WNW	0.00 / 0.00	<a href="#">170</a>
MACALUSO & MACALUSO	2915 E 7TH AVE TAMPA FL 33605	WNW	0.00 / 0.00	<a href="#">172</a>



<b>Site</b>	<b>Address</b>	<b>Direction</b>	<b>Distance (mi/ft)</b>	<b>Map Key</b>
FORMER CAL PACKAGING PLANT #119	2901 E 7th ST Tampa FL 33605	WNW	0.00 / 0.00	<a href="#">174</a>
ANTHONY DISTRIBUTORS	2900 E 7TH AVE TAMPA FL 33605	WNW	0.00 / 0.00	<a href="#">175</a>
FORMER SPARTAN OIL CO	2815 LONG ST TAMPA FL 33605	W	0.00 / 0.00	<a href="#">185</a>
TAMPA INTERNATIONAL CENTER	1103 N 22ND ST TAMPA FL 33605	WNW	0.00 / 0.00	<a href="#">197</a>
FOOD EQUIPMENT CO DIVISION	115 N 20TH ST TAMPA FL 33605	W	0.00 / 0.00	<a href="#">204</a>
FL DEPT OF TRANSPORTATION ROW SITE	2105 E ADAMO DR TAMPA FL 33605	WNW	0.00 / 0.00	<a href="#">211</a>
MARATHON ASHLAND PETROLEUM	425 S 20TH ST TAMPA FL 33605	W	0.00 / 0.00	<a href="#">215</a>
RADIANT OIL CO OF TAMPA	2004 DURHAM ST TAMPA FL 33605	W	0.00 / 0.00	<a href="#">216</a>
MOBIL DISTRIBUTION CENTER	501 N 20TH ST TAMPA FL 33605	W	0.00 / 0.00	<a href="#">220</a>
CITGO	1909 ADAMO DR TAMPA FL 33605	WNW	0.00 / 0.00	<a href="#">228</a>
ICI PAINTS	1010-26 N 19 ST TAMPA FL 33605	W	0.00 / 0.00	<a href="#">235</a>
17TH ST SITE--TAMPA EXPRESSWAY AUTHORITY	17TH ST AND PENNY ST TAMPA FL 33605	WNW	0.00 / 0.00	<a href="#">251</a>
KIMMINS CONTRACTING CORP	1616 2ND AVE TAMPA FL 33605	WNW	0.00 / 0.00	<a href="#">261</a>
SCAGLIONE PROPERTY - ESTUARY SUBDIVISION	704 N 13TH ST TAMPA FL 33602	W	0.00 / 0.00	<a href="#">285</a>

<b>Site</b>	<b>Address</b>	<b>Direction</b>	<b>Distance (mi/ft)</b>	<b>Map Key</b>
FORMER 12TH ST MAINT YARD	1120 E TWIGGS ST TAMPA FL 33602	W	0.00 / 0.00	<a href="#">288</a>
CITY OF TAMPA-12TH ST YARD BROWNFIELD SITE	612 N 12TH ST TAMPA FL 33602	W	0.00 / 0.00	<a href="#">288</a>
CON AGRA INC	110 S NEBRASKA AVE TAMPA FL 33602	W	0.00 / 0.00	<a href="#">307</a>
WASHINGTON SQUARE PARKING GARA	SW E WASHINGTON ST & N BRUSH ST TAMPA FL 33602	W	0.00 / 0.00	<a href="#">308</a>
ALLEY & ALLEY CHARTERED	205 N BRUSH ST TAMPA FL 33602	W	0.00 / 0.00	<a href="#">311</a>
KAL-MAR CONSTRUCTION	908 E EUNICE ST TAMPA FL 33602	W	0.00 / 0.00	<a href="#">314</a>
Eli Witt CO	E Eunice AVE Tampa FL 33602	W	0.00 / 0.00	<a href="#">317</a>
FORMER ESPINETS AUTO REPAIR	901 E PLATT ST TAMPA FL 33602	W	0.00 / 0.00	<a href="#">323</a>
FIRESTONE #1889-004146	900 E KENNEDY BLVD TAMPA FL 33602	W	0.00 / 0.00	<a href="#">334</a>
BASYMORE FOUR SEASONS	102 JEFFERSON ST TAMPA FL 33602	W	0.00 / 0.00	<a href="#">337</a>

## **TIER 2 - Tier 2 Report**

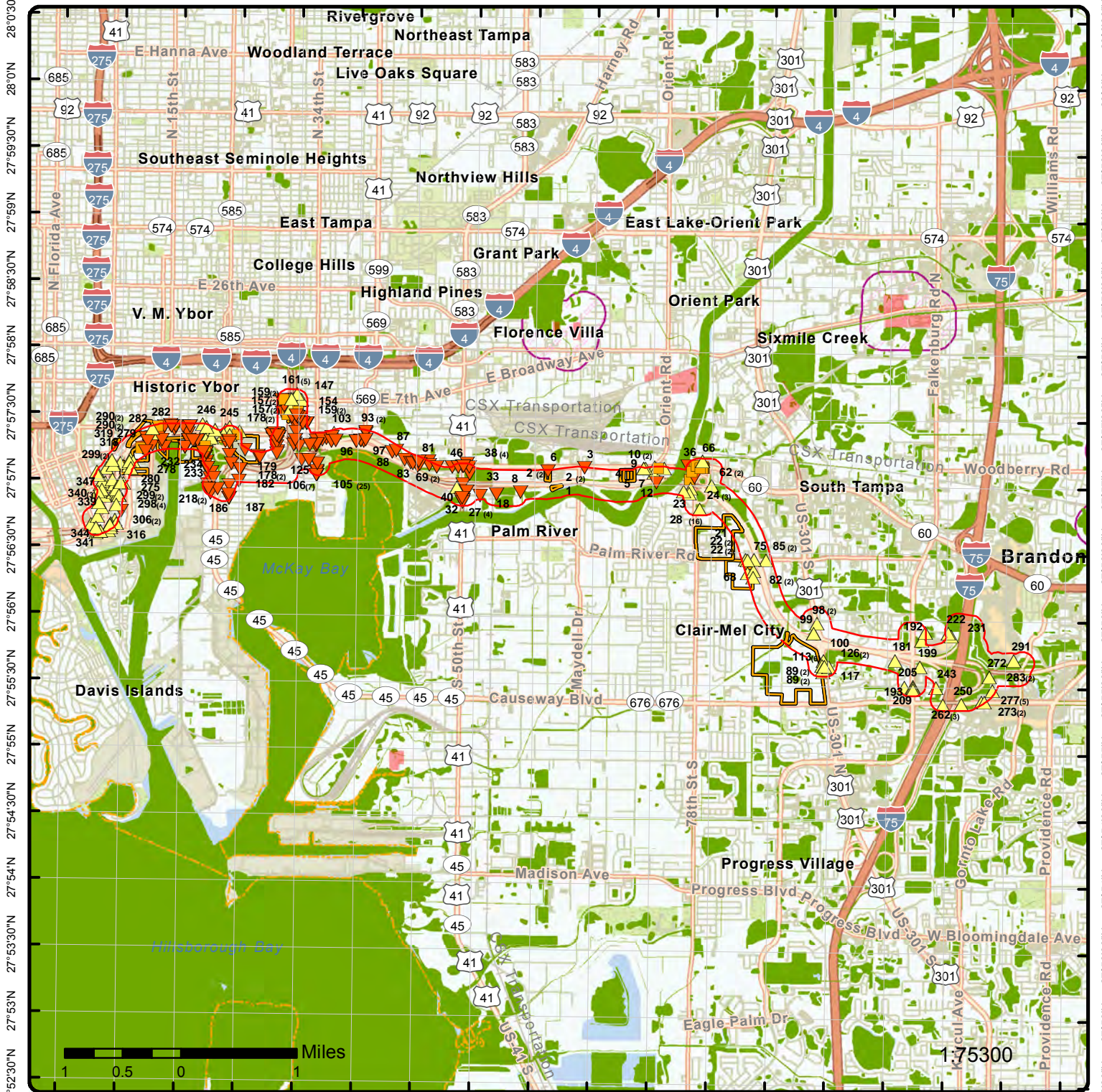
A search of the TIER 2 database, dated Jul 22, 2022 has found that there are 33 TIER 2 site(s) within approximately 0.001 miles of the project property.

<b>Site</b>	<b>Address</b>	<b>Direction</b>	<b>Distance (mi/ft)</b>	<b>Map Key</b>
Tampa HERC - HERC - 9368-00	5725 Adamo Dr. Tampa FL 33619	NNW	0.00 / 0.00	<a href="#">6</a>
United Rentals A33	7233 Adamo Drive Tampa FL 33619	NE	0.00 / 0.00	<a href="#">15</a>
United Rentals Branch A33	7233 Adamo Drive Tampa FL 33619	NE	0.00 / 0.00	<a href="#">15</a>

<u>Site</u>	<u>Address</u>	<u>Direction</u>	<u>Distance (mi/ft)</u>	<u>Map Key</u>
HILLSBOROUGH COUNTY - FLEET MANAGEMENT---16519	410 SOUTH 78 STREET TAMPA FL 33619	ENE	0.00 / 0.00	<a href="#">28</a>
HILLSBOROUGH COUNTY - FLEET MANAGEMENT - CENTRAL	410 SOUTH 78 STREET TAMPA FL 33619	ENE	0.00 / 0.00	<a href="#">28</a>
SOUTHERN STATES MATERIAL HANDLING - TAMPA	115 S 78TH STREET TAMPA FL 33619	ENE	0.00 / 0.00	<a href="#">35</a>
Speedway 6911	5149 Adamo Drive Tampa FL 33619-3214	WNW	0.00 / 0.00	<a href="#">38</a>
UniFirst Corporation Tampa 914	6010 East Adamo Drive Tampa FL 33619	ENE	0.00 / 0.00	<a href="#">48</a>
H&E Equipment Services, Inc. #4020 (New Facility)	6227 E. Adamo Drive Tampa FL 33619	ENE	0.00 / 0.00	<a href="#">54</a>
H&E Equipment Services, Inc. #4020	6227 E Adamo Drive Tampa FL 33619	ENE	0.00 / 0.00	<a href="#">54</a>
Southern States Enterprises - Tampa	6601 E Adamo Dr Tampa FL 33619	ENE	0.00 / 0.00	<a href="#">55</a>
Lazer Tank Lines, Inc.	7015 E. Adamo Dr Tampa FL 33619	ENE	0.00 / 0.00	<a href="#">60</a>
COUNTRY SIDE PROPANE - TAMCO	805 NORTH 45 STREET TAMPA FL 33619	WNW	0.00 / 0.00	<a href="#">76</a>
East Tampa Pump Station	1201 39th St Tampa FL 33605	WNW	0.00 / 0.00	<a href="#">92</a>
Tampa TRANSFLO Terminal	504 North 34th Street Tampa FL 33605	W	0.00 / 0.00	<a href="#">105</a>
BRENNTAG MID-SOUTH INC	3320 EAST ADAMO DRIVE TAMPA FL 33605	WNW	0.00 / 0.00	<a href="#">123</a>
Carroll's Tire Warehouse C23	3107 Grace Street East Tampa FL 33605	WNW	0.00 / 0.00	<a href="#">128</a>

<b>Site</b>	<b>Address</b>	<b>Direction</b>	<b>Distance (mi/ft)</b>	<b>Map Key</b>
Carroll's LLC dba NTW # 3023	3107 Grace Street East Tampa FL 33605	WNW	0.00 / 0.00	<a href="#">128</a>
BULKMATIC TRANSPORT COMPANY	1101 NORTH 28 STREET TAMPA FL 33605	WNW	0.00 / 0.00	<a href="#">155</a>
BULKMATIC, LLC	1101 NORTH 28 STREET TAMPA FL 33605	WNW	0.00 / 0.00	<a href="#">155</a>
Blackledge Emulsions - Plant 3 - Tampa plant	2701 East 2nd Avenue Tampa FL 33605	WNW	0.00 / 0.00	<a href="#">170</a>
MCI- LNTTFL (VZB- FLLNTTFL)	1103 N 22ND ST STE B TAMPA FL 33605	WNW	0.00 / 0.00	<a href="#">197</a>
MPLXT - Tampa, FL Terminal	425 South 20th Street Tampa FL 33605	W	0.00 / 0.00	<a href="#">215</a>
Sherwin-Williams #5315	2004 Durham St. Tampa FL 33605	W	0.00 / 0.00	<a href="#">216</a>
Best Line	2004 DURHAM STREET TAMPA FL 33675	W	0.00 / 0.00	<a href="#">216</a>
White Cap - Tampa, FL (WC847)	608 N. 19th St. Tampa FL 33605	W	0.00 / 0.00	<a href="#">230</a>
J H Williams Oil Co,- Penny St. Plant	1700 Penny St. Tampa FL 33605	WNW	0.00 / 0.00	<a href="#">247</a>
INTERNATIONAL SHIP REPAIR AND MARINE SERVICES	1616 PENNY STREET TAMPA FL 33605	WNW	0.00 / 0.00	<a href="#">248</a>
KIMMINS CONTRACTING CORP - SHOP AND OFFICE	1501 EAST 2ND AVENUE TAMPA FL 33605-5005	WNW	0.00 / 0.00	<a href="#">263</a>
ED MORSE AUTOMOTIVE - BRANDON CADILLAC	11024 CAUSEWAY BOULEVARD BRANDON FL 33511	ESE	0.00 / 0.00	<a href="#">277</a>
SPP Water Street ? District Chilled Water Facility	301 N Nebraska Ave Tampa FL 33602	W	0.00 / 0.00	<a href="#">300</a>

<b><u>Site</u></b>	<b><u>Address</u></b>	<b><u>Direction</u></b>	<b><u>Distance (mi/ft)</u></b>	<b><u>Map Key</u></b>
Ardent Mills	110 South Nebraska Ave Tampa FL 33602	W	0.00 / 0.00	<a href="#">307</a>
Ardent Mills LLC	110 S Nebraska Avenue Tampa FL 33602	W	0.00 / 0.00	<a href="#">307</a>



**Map: 0.001 Mile Radius**

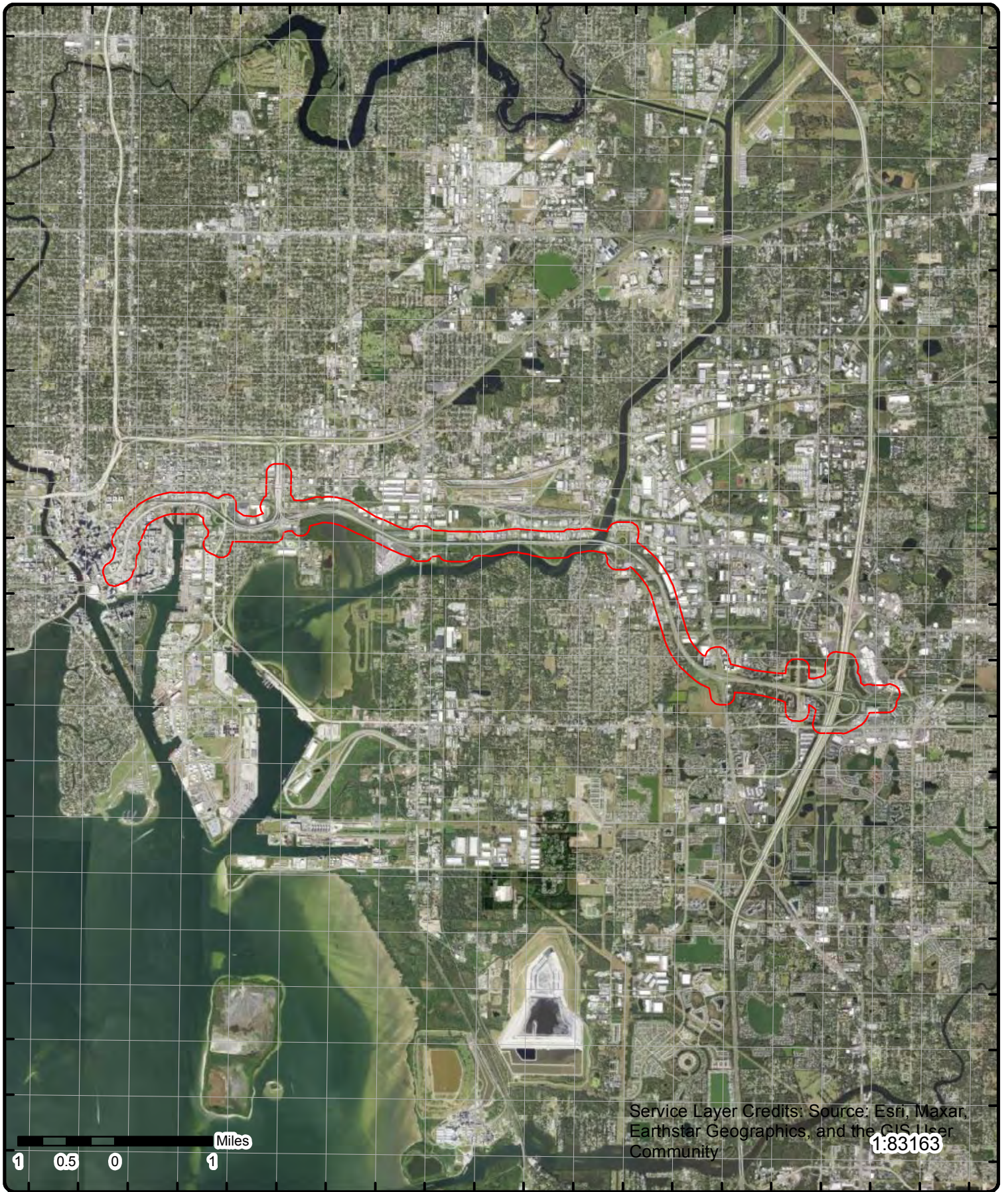
Order Number: 22121500236  
 Address: n/a, Tampa, FL



- |                              |                        |                     |  |
|------------------------------|------------------------|---------------------|--|
| Project Property             | Buffer Outline         | State               | FWS Special Designation Areas  |
| Sites with Higher Elevation  | Freeways; Highways     | Country             | National Priorities List (Active, Delisted, Proposed, Institutional Control) |
| Sites with Same Elevation    | Traffic Circle; Ramp   | National Wetland    | Plume  |
| Sites with Lower Elevation   | Major & Minor Arterial | Indian Reserve Land | 100 Year Flood Zone  |
| Sites with Unknown Elevation | Traffic Circle; Ramp   | Plume               | 500 Year Flood Zone  |
| Areas with Higher Elevation  | Local Road             | Rail                |  |
| Areas with Same Elevation    |                        |                     |  |
| Areas with Lower Elevation   |                        |                     |  |
| Areas with Unknown Elevation |                        |                     |  |

82°27'30"W 82°26'30"W 82°25'30"W 82°24'30"W 82°23'30"W 82°22'30"W 82°21'30"W 82°20'30"W 82°19'30"W 82°18'30"W

27°51'30"N 27°52'30"N 27°53'30"N 27°54'30"N 27°55'30"N 27°56'30"N 27°57'30"N 27°58'30"N 27°59'30"N 28°0'30"N 28°1'30"N



Service Layer Credits: Source: Esri, Maxar, Earthstar Geographics, and the GIS User Community  
1:83163

**Aerial** Year: 2020

Address: n/a, Tampa, FL

Source: ESRI World Imagery

Order Number: 22121500236



© ERIS Information Inc.



**Topographic Map** Year: 2015

Order Number: 22121500236

Address: n/a, FL



Quadrangle(s): Brandon, FL; Tampa, FL

© ERIS Information Inc.

Source: USGS Topographic Map



# Detail Report

Map Key	Number of Records	Direction	Distance (mi/ft)	Elev/Diff (ft)	Site	DB		
<a href="#">1</a>	1 of 1	SE	0.00 / 0.00	11.11 / 0	<b>Bypass Canal Landfill Site PALM RIVER/MAYDELL DR. &amp; CROSSTOWN EXPWY TAMPA FL 33619</b>	<b>INST</b>		
<table style="width: 100%; border: none;"> <tr> <td style="width: 50%; vertical-align: top;"> <b>Facility ID No:</b> FIESTA-65271  <b>Site ID:</b> ERIC_13685  <b>Boundary Key:</b> 1423  <b>OIC Obj Inter ID:</b> SWIM  <b>VSC1 Verif Stat ID:</b> REVIEWED  <b>Control ID:</b> IC-1569  <b>Begin Date:</b> July 15,2020  <b>End Date:</b>  <b>Previous Publish?:</b> Yes  <b>Site WMD:</b> SWFWMD  <b>Site Prog Type Key:</b>  <b>Site Dep Office:</b> SWD  <b>Site Name:</b> SWFWMD BYPASS CANAL LANDFILL  <b>Site Managing Progr:</b>  <b>Control Name:</b> SWFWMD BYPASS CANAL LANDFILL  <b>Mechanism Counties:</b> Hillsborough  <b>Mechanism Category:</b> Recorded ICs  <b>Mechanism Types:</b> Declaration of Restrictive Covenant  <b>Mechanism Book No:</b>  <b>Mechanism Page No:</b>  <b>Mechanism Instr No:</b> 2020288088  <b>Mechanism Effec Dt:</b> 15-JUL-20  <b>Contaminated Media:</b> Groundwater  <b>Contaminations:</b> Benzene, PCBs  <b>Engineering Controls:</b> None  <b>Restrictions:</b> Groundwater Use  <b>Site Documents:</b> <a href="https://prodenv.dep.state.fl.us/DepNexus/public/electronic-documents/ERIC_13685/gis-facility!search">https://prodenv.dep.state.fl.us/DepNexus/public/electronic-documents/ERIC_13685/gis-facility!search</a>  <b>Description:</b> GROUNDWATER  <b>Comments:</b> </td> <td style="width: 50%; vertical-align: top;"> <b>Horizontal Referen:</b> HARN  <b>CMC2 Coord Meth ID:</b> CSUR  <b>PC2 Proximity ID:</b> EXACT  <b>Site ZIP4:</b> 0  <b>Create User Name:</b> MADRID_T  <b>Create Date/Time:</b> August 13,2020  <b>Modify User Name:</b> WILLIAMS_CA  <b>Modify Date/Time:</b> September 8,2020  <b>Collector User Nm:</b> MADRID_T  <b>Collection Date:</b> August 13,2020  <b>Verifier User Name:</b>  <b>Verification Date:</b> </td> </tr> </table>							<b>Facility ID No:</b> FIESTA-65271 <b>Site ID:</b> ERIC_13685 <b>Boundary Key:</b> 1423 <b>OIC Obj Inter ID:</b> SWIM <b>VSC1 Verif Stat ID:</b> REVIEWED <b>Control ID:</b> IC-1569 <b>Begin Date:</b> July 15,2020 <b>End Date:</b> <b>Previous Publish?:</b> Yes <b>Site WMD:</b> SWFWMD <b>Site Prog Type Key:</b> <b>Site Dep Office:</b> SWD <b>Site Name:</b> SWFWMD BYPASS CANAL LANDFILL <b>Site Managing Progr:</b> <b>Control Name:</b> SWFWMD BYPASS CANAL LANDFILL <b>Mechanism Counties:</b> Hillsborough <b>Mechanism Category:</b> Recorded ICs <b>Mechanism Types:</b> Declaration of Restrictive Covenant <b>Mechanism Book No:</b> <b>Mechanism Page No:</b> <b>Mechanism Instr No:</b> 2020288088 <b>Mechanism Effec Dt:</b> 15-JUL-20 <b>Contaminated Media:</b> Groundwater <b>Contaminations:</b> Benzene, PCBs <b>Engineering Controls:</b> None <b>Restrictions:</b> Groundwater Use <b>Site Documents:</b> <a href="https://prodenv.dep.state.fl.us/DepNexus/public/electronic-documents/ERIC_13685/gis-facility!search">https://prodenv.dep.state.fl.us/DepNexus/public/electronic-documents/ERIC_13685/gis-facility!search</a> <b>Description:</b> GROUNDWATER <b>Comments:</b>	<b>Horizontal Referen:</b> HARN <b>CMC2 Coord Meth ID:</b> CSUR <b>PC2 Proximity ID:</b> EXACT <b>Site ZIP4:</b> 0 <b>Create User Name:</b> MADRID_T <b>Create Date/Time:</b> August 13,2020 <b>Modify User Name:</b> WILLIAMS_CA <b>Modify Date/Time:</b> September 8,2020 <b>Collector User Nm:</b> MADRID_T <b>Collection Date:</b> August 13,2020 <b>Verifier User Name:</b> <b>Verification Date:</b>
<b>Facility ID No:</b> FIESTA-65271 <b>Site ID:</b> ERIC_13685 <b>Boundary Key:</b> 1423 <b>OIC Obj Inter ID:</b> SWIM <b>VSC1 Verif Stat ID:</b> REVIEWED <b>Control ID:</b> IC-1569 <b>Begin Date:</b> July 15,2020 <b>End Date:</b> <b>Previous Publish?:</b> Yes <b>Site WMD:</b> SWFWMD <b>Site Prog Type Key:</b> <b>Site Dep Office:</b> SWD <b>Site Name:</b> SWFWMD BYPASS CANAL LANDFILL <b>Site Managing Progr:</b> <b>Control Name:</b> SWFWMD BYPASS CANAL LANDFILL <b>Mechanism Counties:</b> Hillsborough <b>Mechanism Category:</b> Recorded ICs <b>Mechanism Types:</b> Declaration of Restrictive Covenant <b>Mechanism Book No:</b> <b>Mechanism Page No:</b> <b>Mechanism Instr No:</b> 2020288088 <b>Mechanism Effec Dt:</b> 15-JUL-20 <b>Contaminated Media:</b> Groundwater <b>Contaminations:</b> Benzene, PCBs <b>Engineering Controls:</b> None <b>Restrictions:</b> Groundwater Use <b>Site Documents:</b> <a href="https://prodenv.dep.state.fl.us/DepNexus/public/electronic-documents/ERIC_13685/gis-facility!search">https://prodenv.dep.state.fl.us/DepNexus/public/electronic-documents/ERIC_13685/gis-facility!search</a> <b>Description:</b> GROUNDWATER <b>Comments:</b>	<b>Horizontal Referen:</b> HARN <b>CMC2 Coord Meth ID:</b> CSUR <b>PC2 Proximity ID:</b> EXACT <b>Site ZIP4:</b> 0 <b>Create User Name:</b> MADRID_T <b>Create Date/Time:</b> August 13,2020 <b>Modify User Name:</b> WILLIAMS_CA <b>Modify Date/Time:</b> September 8,2020 <b>Collector User Nm:</b> MADRID_T <b>Collection Date:</b> August 13,2020 <b>Verifier User Name:</b> <b>Verification Date:</b>							

<a href="#">2</a>	1 of 2	SE	0.00 / 0.00	11.11 / 0	<b>HERC RENTALS 9368 5725 ADAMO DRIVE TAMPA FL 33619</b>	<b>INST</b>		
<table style="width: 100%; border: none;"> <tr> <td style="width: 50%; vertical-align: top;"> <b>Facility ID No:</b> STCM-8627244  <b>Site ID:</b> ERIC_6564  <b>Boundary Key:</b> 456  <b>OIC Obj Inter ID:</b> SWIM  <b>VSC1 Verif Stat ID:</b> REVIEWED  <b>Control ID:</b> IC-811 </td> <td style="width: 50%; vertical-align: top;"> <b>Horizontal Referen:</b> HARN  <b>CMC2 Coord Meth ID:</b> CSUR  <b>PC2 Proximity ID:</b> EXACT  <b>Site ZIP4:</b> 0  <b>Create User Name:</b> ERIC_INIT_ICR_LOAD  <b>Create Date/Time:</b> November 29,2018 </td> </tr> </table>							<b>Facility ID No:</b> STCM-8627244 <b>Site ID:</b> ERIC_6564 <b>Boundary Key:</b> 456 <b>OIC Obj Inter ID:</b> SWIM <b>VSC1 Verif Stat ID:</b> REVIEWED <b>Control ID:</b> IC-811	<b>Horizontal Referen:</b> HARN <b>CMC2 Coord Meth ID:</b> CSUR <b>PC2 Proximity ID:</b> EXACT <b>Site ZIP4:</b> 0 <b>Create User Name:</b> ERIC_INIT_ICR_LOAD <b>Create Date/Time:</b> November 29,2018
<b>Facility ID No:</b> STCM-8627244 <b>Site ID:</b> ERIC_6564 <b>Boundary Key:</b> 456 <b>OIC Obj Inter ID:</b> SWIM <b>VSC1 Verif Stat ID:</b> REVIEWED <b>Control ID:</b> IC-811	<b>Horizontal Referen:</b> HARN <b>CMC2 Coord Meth ID:</b> CSUR <b>PC2 Proximity ID:</b> EXACT <b>Site ZIP4:</b> 0 <b>Create User Name:</b> ERIC_INIT_ICR_LOAD <b>Create Date/Time:</b> November 29,2018							

Map Key	Number of Records	Direction	Distance (mi/ft)	Elev/Diff (ft)	Site	DB
<b>Begin Date:</b>	December 17,2014				<b>Modify User Name:</b> WILLIAMS_CA	
<b>End Date:</b>					<b>Modify Date/Time:</b> January 20,2021	
<b>Previous Publish?:</b>	Yes				<b>Collector User Nm:</b> ERIC_INIT_ICR_LOAD	
<b>Site WMD:</b>	SWFWMD				<b>Collection Date:</b> November 29,2018	
<b>Site Prog Type Key:</b>	EPC BF				<b>Verifier User Name:</b>	
<b>Site Dep Office:</b>	SWD				<b>Verification Date:</b>	
<b>Site Name:</b>	HERTZ EQUIPMENT RENTAL CORPORATION					
<b>Site Managing Progr:</b>	Hillsborough EPC Brownfields					
<b>Control Name:</b>	HERTZ EQUIPMENT RENTAL CORPORATION					
<b>Mechanism Counties:</b>	Hillsborough, Hillsborough					
<b>Mechanism Category:</b>	Recorded ICs, Recorded ICs					
<b>Mechanism Types:</b>	Declaration of Restrictive Covenant, Declaration of Restrictive Covenant					
<b>Mechanism Book No:</b>	22982, 22982					
<b>Mechanism Page No:</b>	637, 637-648					
<b>Mechanism Instr No:</b>						
<b>Mechanism Effec Dt:</b>	17-DEC-14, 17-DEC-14					
<b>Contaminated Media:</b>	Groundwater, Soil					
<b>Contaminations:</b>	Arsenic, Benzene, Cumene, Metal-Arsenic-Legacy, Methylphenol, 3-, PAH-Polycyclic Aromatic Hydrocarbons-Legacy, Petroleum (Includes BTEX and MTBE)-Legacy, PhOH					
<b>Engineering Controls:</b>	Impermeable cap, None					
<b>Restrictions:</b>	Dewatering, Digging, EC Maintenance-Legacy, Groundwater Use, Stormwater Features					
<b>Site Documents:</b>	<a href="https://prodenv.dep.state.fl.us/DepNexus/public/electronic-documents/ERIC_6564/gis-facility!search">https://prodenv.dep.state.fl.us/DepNexus/public/electronic-documents/ERIC_6564/gis-facility!search</a>					
<b>Description:</b>	DIGGING RESTRICTION EC MAINTENANCE GROUNDWATER USE RESTRICTION					
<b>Comments:</b>	These institutional and engineering controls also apply to the petroleum cleanup site associated with Facility ID 29-8627244, discharge date 6/15/2005.					

2      2 of 2      SE      0.00 / 0.00      11.11 / 0      **HERC RENTALS 9368**  
**5725 ADAMO DRIVE**  
**TAMPA FL 33619**      ENG

<b>Facility ID No:</b>	STCM-8627244	<b>Horizontal Referen:</b>	HARN
<b>Site ID:</b>	ERIC_6564	<b>CMC2 Coord Meth ID:</b>	CSUR
<b>Boundary Key:</b>	456	<b>PC2 Proximity ID:</b>	EXACT
<b>OIC Obj Inter ID:</b>	SWIM	<b>Site ZIP4:</b>	0
<b>VSC1 Verif Stat ID:</b>	REVIEWED	<b>Create User Name:</b>	ERIC_INIT_ICR_LOAD
<b>Control ID:</b>	IC-811	<b>Create Date/Time:</b>	November 29,2018
<b>Begin Date:</b>	December 17,2014	<b>Modify User Name:</b>	WILLIAMS_CA
<b>End Date:</b>		<b>Modify Date/Time:</b>	January 20,2021
<b>Previous Publish?:</b>	Yes	<b>Collector User Nm:</b>	ERIC_INIT_ICR_LOAD
<b>Site WMD:</b>	SWFWMD	<b>Collection Date:</b>	November 29,2018
<b>Site Prog Type Key:</b>	EPC BF	<b>Verifier User Name:</b>	
<b>Site Dep Office:</b>	SWD	<b>Verification Date:</b>	
<b>Site Name:</b>	HERTZ EQUIPMENT RENTAL CORPORATION		
<b>Site Managing Progr:</b>	Hillsborough EPC Brownfields		
<b>Control Name:</b>	HERTZ EQUIPMENT RENTAL CORPORATION		
<b>Mechanism Counties:</b>	Hillsborough, Hillsborough		
<b>Mechanism Category:</b>	Recorded ICs, Recorded ICs		
<b>Mechanism Types:</b>	Declaration of Restrictive Covenant, Declaration of Restrictive Covenant		
<b>Mechanism Book No:</b>	22982, 22982		
<b>Mechanism Page No:</b>	637, 637-648		
<b>Mechanism Instr No:</b>			
<b>Mechanism Effect Dt:</b>	17-DEC-14, 17-DEC-14		

Map Key	Number of Records	Direction	Distance (mi/ft)	Elev/Diff (ft)	Site	DB
<b>Contaminated Media:</b>		Groundwater, Soil				
<b>Contaminations:</b>		Arsenic, Benzene, Cumene, Metal-Arsenic-Legacy, Methylphenol, 3-, PAH-Polycyclic Aromatic Hydrocarbons-Legacy, Petroleum (Includes BTEX and MTBE)-Legacy, PhOH				
<b>Engineering Controls:</b>		Impermeable cap, None				
<b>Restrictions:</b>		Dewatering, Digging, EC Maintenance-Legacy, Groundwater Use, Stormwater Features				
<b>Site Documents:</b>		<a href="https://prodenv.dep.state.fl.us/DepNexus/public/electronic-documents/ERIC_6564/gis-facility!search">https://prodenv.dep.state.fl.us/DepNexus/public/electronic-documents/ERIC_6564/gis-facility!search</a>				
<b>Description:</b>		DIGGING RESTRICTION EC MAINTENANCE GROUNDWATER USE RESTRICTION				
<b>Comments:</b>		These institutional and engineering controls also apply to the petroleum cleanup site associated with Facility ID 29-8627244, discharge date 6/15/2005.				

<a href="#">3</a>	1 of 1	N	0.00 / 0.00	9.02 / -2	MAYER ELECTRIC PHASE 2 EXPANSION 6101 E ADAMO DR TAMPA FL 33619	<a href="#">FINDS/FRS</a>
-------------------	--------	---	-------------	-----------	---	---------------------------

<b>Registry ID:</b>	110046332553
<b>FIPS Code:</b>	FL057
<b>HUC Code:</b>	03100206
<b>Site Type Name:</b>	STATIONARY
<b>Location Description:</b>	
<b>Supplemental Location:</b>	
<b>Create Date:</b>	31-JUL-12
<b>Update Date:</b>	07-OCT-16
<b>Interest Types:</b>	ICIS-NPDES NON-MAJOR, STORM WATER CONSTRUCTION
<b>SIC Codes:</b>	
<b>SIC Code Descriptions:</b>	
<b>NAICS Codes:</b>	
<b>NAICS Code Descriptions:</b>	
<b>Conveyor:</b>	FRS-GEOCODE
<b>Federal Facility Code:</b>	
<b>Federal Agency Name:</b>	
<b>Tribal Land Code:</b>	
<b>Tribal Land Name:</b>	
<b>Congressional Dist No:</b>	11
<b>Census Block Code:</b>	120570135051002
<b>EPA Region Code:</b>	04
<b>County Name:</b>	HILLSBOROUGH
<b>US/Mexico Border Ind:</b>	
<b>Latitude:</b>	27.952206
<b>Longitude:</b>	-82.367912
<b>Reference Point:</b>	ENTRANCE POINT OF A FACILITY OR STATION
<b>Coord Collection Method:</b>	ADDRESS MATCHING-HOUSE NUMBER
<b>Accuracy Value:</b>	50
<b>Datum:</b>	NAD83
<b>Source:</b>	
<b>Facility Detail Rprt URL:</b>	<a href="https://ofmpub.epa.gov/frs_public2/fii_query_detail.disp_program_facility?p_registry_id=110046332553">https://ofmpub.epa.gov/frs_public2/fii_query_detail.disp_program_facility?p_registry_id=110046332553</a>
<b>Program Acronyms:</b>	
NPDES:FLR10LS85	

Map Key	Number of Records	Direction	Distance (mi/ft)	Elev/Diff (ft)	Site	DB
<a href="#">4</a>	1 of 1	SE	0.00 / 0.00	11.11 / 0	Mantua Manufacturing Company 6911 E Adamo Dr Tampa FL 33619	INST
<b>Facility ID No:</b>	FIESTA-40513				<b>Horizontal Referen:</b> HARN	
<b>Site ID:</b>	ERIC_7618				<b>CMC2 Coord Meth ID:</b> CSUR	
<b>Boundary Key:</b>	1500				<b>PC2 Proximity ID:</b> EXACT	
<b>OIC Obj Inter ID:</b>	SWIM				<b>Site ZIP4:</b> 3421	
<b>VSC1 Verif Stat ID:</b>	REVIEWED				<b>Create User Name:</b> WILLIAMS_CA	
<b>Control ID:</b>	IC-1565				<b>Create Date/Time:</b> February 16,2021	
<b>Begin Date:</b>	July 15,2020				<b>Modify User Name:</b> WILLIAMS_CA	
<b>End Date:</b>					<b>Modify Date/Time:</b> February 23,2021	
<b>Previous Publish?:</b>	Yes				<b>Collector User Nm:</b> WILLIAMS_CA	
<b>Site WMD:</b>	SWFWMD				<b>Collection Date:</b> February 16,2021	
<b>Site Prog Type Key:</b>					<b>Verifier User Name:</b>	
<b>Site Dep Office:</b>	SWD				<b>Verification Date:</b>	
<b>Site Name:</b>	Mantua Manufacturing Company					
<b>Site Managing Progr:</b>						
<b>Control Name:</b>	Mantua Manufacturing Company (Friedman Trust)					
<b>Mechanism Counties:</b>	Hillsborough					
<b>Mechanism Category:</b>	Recorded ICs					
<b>Mechanism Types:</b>	Declaration of Restrictive Covenant					
<b>Mechanism Book No:</b>						
<b>Mechanism Page No:</b>						
<b>Mechanism Instr No:</b>	2020287896					
<b>Mechanism Effec Dt:</b>	15-JUL-20					
<b>Contaminated Media:</b>	Groundwater					
<b>Contaminations:</b>	Dichloroethane, 1,1-, Dichloroethene, 1,1-, Ethyl chloride, Methyl chloride, Methyl chloroform, Methylene chloride, TCE					
<b>Engineering Controls:</b>	None					
<b>Restrictions:</b>	Dewatering, Groundwater Use, Stormwater Features					
<b>Site Documents:</b>	<a href="https://prodenv.dep.state.fl.us/DepNexus/public/electronic-documents/ERIC_7618/gis-facility!search">https://prodenv.dep.state.fl.us/DepNexus/public/electronic-documents/ERIC_7618/gis-facility!search</a>					
<b>Description:</b>	Groundwater Use, Dewatering, Stormwater Features					
<b>Comments:</b>						

<a href="#">5</a>	1 of 1	SE	0.00 / 0.00	11.11 / 0	Mantua Manufacturing Company 6911 E Adamo Dr Tampa FL 33619	INST
<b>Facility ID No:</b>	FIESTA-40513				<b>Horizontal Referen:</b> HARN	
<b>Site ID:</b>	ERIC_7618				<b>CMC2 Coord Meth ID:</b> CSUR	
<b>Boundary Key:</b>	1413				<b>PC2 Proximity ID:</b> EXACT	
<b>OIC Obj Inter ID:</b>	SWIM				<b>Site ZIP4:</b> 3421	
<b>VSC1 Verif Stat ID:</b>	REVIEWED				<b>Create User Name:</b> SEGO_JR	
<b>Control ID:</b>	IC-1563				<b>Create Date/Time:</b> July 23,2020	
<b>Begin Date:</b>	July 27,2020				<b>Modify User Name:</b> WILLIAMS_CA	
<b>End Date:</b>					<b>Modify Date/Time:</b> February 23,2021	
<b>Previous Publish?:</b>	Yes				<b>Collector User Nm:</b> SEGO_JR	
<b>Site WMD:</b>	SWFWMD				<b>Collection Date:</b> July 23,2020	
<b>Site Prog Type Key:</b>					<b>Verifier User Name:</b>	
<b>Site Dep Office:</b>	SWD				<b>Verification Date:</b>	
<b>Site Name:</b>	Mantua Manufacturing Company					

Map Key	Number of Records	Direction	Distance (mi/ft)	Elev/Diff (ft)	Site	DB
---------	-------------------	-----------	------------------	----------------	------	----

**Site Managing Progr:**

**Control Name:** Mantua Manufacturing Company (JRS Property Holdings)  
**Mechanism Counties:** Hillsborough  
**Mechanism Category:** Recorded ICs  
**Mechanism Types:** Declaration of Restrictive Covenant  
**Mechanism Book No:**  
**Mechanism Page No:**  
**Mechanism Instr No:** 2020175549  
**Mechanism Effec Dt:** 27-APR-20  
**Contaminated Media:** Groundwater  
**Contaminations:** Dichloroethane, 1,1-, Dichloroethene, 1,1-, Ethyl chloride, Methyl chloroform, Methylene chloride, TCE  
**Engineering Controls:** None  
**Restrictions:** Dewatering, Groundwater Use, Stormwater Features  
**Site Documents:** [https://prodenv.dep.state.fl.us/DepNexus/public/electronic-documents/ERIC\\_7618/gis-facility!search](https://prodenv.dep.state.fl.us/DepNexus/public/electronic-documents/ERIC_7618/gis-facility!search)  
**Description:** Groundwater Restrictions for Three Properties  
**Comments:** JRS, Levant, Friedman parcels

<a href="#">6</a>	1 of 1	NNW	0.00 / 0.00	7.24 / -4	Tampa HERC - HERC - 9368-00 5725 Adamo Dr. Tampa FL 33619	TIER 2
-------------------	--------	-----	-------------	-----------	---	--------

**2018 Data**

<b>Facility ID:</b>	6112906	<b>Explosive:</b>	False
<b>Filing Year:</b>	2017(Tier2)	<b>Filing Type:</b>	312
<b>CAS No:</b>	68476346	<b>Max Daily Qty:</b>	32000
<b>Solid:</b>	False	<b>Avg Daily Qty:</b>	9000
<b>Liquid:</b>	True	<b>EHS:</b>	
<b>Gas:</b>	False	<b>Below Thresholds:</b>	
<b>Pure:</b>	True	<b>Trade Secret:</b>	
<b>Mixture:</b>	False		
<b>First Submit Date:</b>	2018-02-27(Tier2)		
<b>NAICS Code:</b>	532412		
<b>Dun Bradstreet:</b>	00-556-9314		
<b>Chemical Name:</b>	Diesel		
<b>Hazard Not Otherwise Classifie:</b>	False		
<b>Contact Name:</b>	HERC Rentals Inc.		
<b>Contact Type:</b>	Owner / Operator		
<b>Contact Email:</b>	michelle.cevallos@hercrentals.com		
<b>Contact Work Phone:</b>	239.301.1161		
<b>Contact 24 Hour Phone:</b>			
<b>Contact Mobile Phone:</b>			

**2018 Data**

<b>Facility ID:</b>	6112906	<b>Explosive:</b>	False
<b>Filing Year:</b>	2017(Tier2)	<b>Filing Type:</b>	312
<b>CAS No:</b>	64742547	<b>Max Daily Qty:</b>	450
<b>Solid:</b>	False	<b>Avg Daily Qty:</b>	250

<b>Liquid:</b>	True			<b>EHS:</b>		
<b>Gas:</b>	False			<b>Below Thresholds:</b>	True	
<b>Pure:</b>	True			<b>Trade Secret:</b>		
<b>Mixture:</b>	False					
<b>First Submit Date:</b>		2018-02-27(Tier2)				
<b>NAICS Code:</b>		532412				
<b>Dun Bradstreet:</b>		00-556-9314				
<b>Chemical Name:</b>		Hydraulic Fluid				
<b>Hazard Not Otherwise Classifie:</b>	False					
<b>Contact Name:</b>		HERC Rentals Inc.				
<b>Contact Type:</b>		Owner / Operator				
<b>Contact Email:</b>		michelle.cevallos@hercrentals.com				
<b>Contact Work Phone:</b>		239.301.1161				
<b>Contact 24 Hour Phone:</b>						
<b>Contact Mobile Phone:</b>						

**2018 Data**

<b>Facility ID:</b>	6112906			<b>Explosive:</b>	False	
<b>Filing Year:</b>	2017(Tier2)			<b>Filing Type:</b>	312	
<b>CAS No:</b>	8002059			<b>Max Daily Qty:</b>	800	
<b>Solid:</b>	False			<b>Avg Daily Qty:</b>	400	
<b>Liquid:</b>	True			<b>EHS:</b>		
<b>Gas:</b>	False			<b>Below Thresholds:</b>	True	
<b>Pure:</b>	True			<b>Trade Secret:</b>		
<b>Mixture:</b>	False					
<b>First Submit Date:</b>		2018-02-27(Tier2)				
<b>NAICS Code:</b>		532412				
<b>Dun Bradstreet:</b>		00-556-9314				
<b>Chemical Name:</b>		Motor-Oil-New				
<b>Hazard Not Otherwise Classifie:</b>	False					
<b>Contact Name:</b>		HERC Rentals Inc.				
<b>Contact Type:</b>		Owner / Operator				
<b>Contact Email:</b>		michelle.cevallos@hercrentals.com				
<b>Contact Work Phone:</b>		239.301.1161				
<b>Contact 24 Hour Phone:</b>						
<b>Contact Mobile Phone:</b>						

**2018 Data**

<b>Facility ID:</b>	6112906			<b>Explosive:</b>	False	
<b>Filing Year:</b>	2017(Tier2)			<b>Filing Type:</b>	312	
<b>CAS No:</b>	8006619			<b>Max Daily Qty:</b>	3100	
<b>Solid:</b>	False			<b>Avg Daily Qty:</b>	1600	
<b>Liquid:</b>	True			<b>EHS:</b>		
<b>Gas:</b>	False			<b>Below Thresholds:</b>	True	
<b>Pure:</b>	True			<b>Trade Secret:</b>		
<b>Mixture:</b>	False					
<b>First Submit Date:</b>		2018-02-27(Tier2)				
<b>NAICS Code:</b>		532412				

Map Key	Number of Records	Direction	Distance (mi/ft)	Elev/Diff (ft)	Site	DB
<b>Dun Bradstreet:</b>		00-556-9314				
<b>Chemical Name:</b>		Gasoline				
<b>Hazard Not Otherwise Classifie:</b>		False				
<b>Contact Name:</b>		HERC Rentals Inc.				
<b>Contact Type:</b>		Owner / Operator				
<b>Contact Email:</b>		michelle.cevallos@hercrentals.com				
<b>Contact Work Phone:</b>		239.301.1161				
<b>Contact 24 Hour Phone:</b>						
<b>Contact Mobile Phone:</b>						

**2018 Data**

<b>Facility ID:</b>	6112906	<b>Explosive:</b>	False
<b>Filing Year:</b>	2017(Tier2)	<b>Filing Type:</b>	312
<b>CAS No:</b>	8002059	<b>Max Daily Qty:</b>	800
<b>Solid:</b>	False	<b>Avg Daily Qty:</b>	400
<b>Liquid:</b>	True	<b>EHS:</b>	
<b>Gas:</b>	False	<b>Below Thresholds:</b>	True
<b>Pure:</b>	True	<b>Trade Secret:</b>	
<b>Mixture:</b>	False		
<b>First Submit Date:</b>	2018-02-27(Tier2)		
<b>NAICS Code:</b>	532412		
<b>Dun Bradstreet:</b>	00-556-9314		
<b>Chemical Name:</b>	Used Oil		
<b>Hazard Not Otherwise Classifie:</b>	False		
<b>Contact Name:</b>	HERC Rentals Inc.		
<b>Contact Type:</b>	Owner / Operator		
<b>Contact Email:</b>	michelle.cevallos@hercrentals.com		
<b>Contact Work Phone:</b>	239.301.1161		
<b>Contact 24 Hour Phone:</b>			
<b>Contact Mobile Phone:</b>			

**2019 Data**

<b>Facility ID:</b>	6401336	<b>Explosive:</b>	False
<b>Filing Year:</b>	2018(Tier2)	<b>Filing Type:</b>	312
<b>CAS No:</b>	8002059	<b>Max Daily Qty:</b>	800
<b>Solid:</b>	False	<b>Avg Daily Qty:</b>	400
<b>Liquid:</b>	True	<b>EHS:</b>	
<b>Gas:</b>	False	<b>Below Thresholds:</b>	True
<b>Pure:</b>	True	<b>Trade Secret:</b>	
<b>Mixture:</b>	False		
<b>First Submit Date:</b>	2019-02-21(Tier2)		
<b>NAICS Code:</b>	532412		
<b>Dun Bradstreet:</b>	00-556-9314		
<b>Chemical Name:</b>	Motor-Oil-New		
<b>Hazard Not Otherwise Classifie:</b>	False		
<b>Contact Name:</b>	HERC Rentals Inc.		
<b>Contact Type:</b>	Owner / Operator		
<b>Contact Email:</b>	michelle.cevallos@hercrentals.com		

**Contact Work Phone:** 239.301.1161  
**Contact 24 Hour Phone:**  
**Contact Mobile Phone:**

**2019 Data**

<b>Facility ID:</b>	6401336	<b>Explosive:</b>	False
<b>Filing Year:</b>	2018(Tier2)	<b>Filing Type:</b>	312
<b>CAS No:</b>	8006619	<b>Max Daily Qty:</b>	6200
<b>Solid:</b>	False	<b>Avg Daily Qty:</b>	3100
<b>Liquid:</b>	True	<b>EHS:</b>	
<b>Gas:</b>	False	<b>Below Thresholds:</b>	True
<b>Pure:</b>	True	<b>Trade Secret:</b>	
<b>Mixture:</b>	False		
<b>First Submit Date:</b>	2019-02-21(Tier2)		
<b>NAICS Code:</b>	532412		
<b>Dun Bradstreet:</b>	00-556-9314		
<b>Chemical Name:</b>	Gasoline		
<b>Hazard Not Otherwise Classifie:</b>	False		
<b>Contact Name:</b>	HERC Rentals Inc.		
<b>Contact Type:</b>	Owner / Operator		
<b>Contact Email:</b>	michelle.cevallos@hercrentals.com		
<b>Contact Work Phone:</b>	239.301.1161		
<b>Contact 24 Hour Phone:</b>			
<b>Contact Mobile Phone:</b>			

**2019 Data**

<b>Facility ID:</b>	6401336	<b>Explosive:</b>	False
<b>Filing Year:</b>	2018(Tier2)	<b>Filing Type:</b>	312
<b>CAS No:</b>	68476346	<b>Max Daily Qty:</b>	32000
<b>Solid:</b>	False	<b>Avg Daily Qty:</b>	9000
<b>Liquid:</b>	True	<b>EHS:</b>	
<b>Gas:</b>	False	<b>Below Thresholds:</b>	
<b>Pure:</b>	True	<b>Trade Secret:</b>	
<b>Mixture:</b>	False		
<b>First Submit Date:</b>	2019-02-21(Tier2)		
<b>NAICS Code:</b>	532412		
<b>Dun Bradstreet:</b>	00-556-9314		
<b>Chemical Name:</b>	Diesel		
<b>Hazard Not Otherwise Classifie:</b>	False		
<b>Contact Name:</b>	HERC Rentals Inc.		
<b>Contact Type:</b>	Owner / Operator		
<b>Contact Email:</b>	michelle.cevallos@hercrentals.com		
<b>Contact Work Phone:</b>	239.301.1161		
<b>Contact 24 Hour Phone:</b>			
<b>Contact Mobile Phone:</b>			

**2019 Data**



<b>Facility ID:</b>	6401336			<b>Explosive:</b>	False	
<b>Filing Year:</b>	2018(Tier2)			<b>Filing Type:</b>	312	
<b>CAS No:</b>	64742547			<b>Max Daily Qty:</b>	450	
<b>Solid:</b>	False			<b>Avg Daily Qty:</b>	250	
<b>Liquid:</b>	True			<b>EHS:</b>		
<b>Gas:</b>	False			<b>Below Thresholds:</b>	True	
<b>Pure:</b>	True			<b>Trade Secret:</b>		
<b>Mixture:</b>	False					
<b>First Submit Date:</b>	2019-02-21(Tier2)					
<b>NAICS Code:</b>	532412					
<b>Dun Bradstreet:</b>	00-556-9314					
<b>Chemical Name:</b>	Hydraulic Fluid					
<b>Hazard Not Otherwise Classifie:</b>	False					
<b>Contact Name:</b>	HERC Rentals Inc.					
<b>Contact Type:</b>	Owner / Operator					
<b>Contact Email:</b>	michelle.cevallos@hercrentals.com					
<b>Contact Work Phone:</b>	239.301.1161					
<b>Contact 24 Hour Phone:</b>						
<b>Contact Mobile Phone:</b>						

**2019 Data**

<b>Facility ID:</b>	6401336			<b>Explosive:</b>	False	
<b>Filing Year:</b>	2018(Tier2)			<b>Filing Type:</b>	312	
<b>CAS No:</b>	8002059			<b>Max Daily Qty:</b>	800	
<b>Solid:</b>	False			<b>Avg Daily Qty:</b>	400	
<b>Liquid:</b>	True			<b>EHS:</b>		
<b>Gas:</b>	False			<b>Below Thresholds:</b>	True	
<b>Pure:</b>	True			<b>Trade Secret:</b>		
<b>Mixture:</b>	False					
<b>First Submit Date:</b>	2019-02-21(Tier2)					
<b>NAICS Code:</b>	532412					
<b>Dun Bradstreet:</b>	00-556-9314					
<b>Chemical Name:</b>	Used Oil					
<b>Hazard Not Otherwise Classifie:</b>	False					
<b>Contact Name:</b>	HERC Rentals Inc.					
<b>Contact Type:</b>	Owner / Operator					
<b>Contact Email:</b>	michelle.cevallos@hercrentals.com					
<b>Contact Work Phone:</b>	239.301.1161					
<b>Contact 24 Hour Phone:</b>						
<b>Contact Mobile Phone:</b>						

**2020 Data (Filed)**

<b>Facility ID:</b>	6685063			<b>Explosive:</b>	False	
<b>Filing Year:</b>	2019(Tier2)			<b>Filing Type:</b>	312	
<b>CAS No:</b>	8006619			<b>Max Daily Qty:</b>	6,200	
<b>Solid:</b>	False			<b>Avg Daily Qty:</b>	3,100	
<b>Liquid:</b>	True			<b>EHS:</b>		
<b>Gas:</b>	False			<b>Below Thresholds:</b>	True	

Pure:	True				<b>Trade Secret:</b>	
Mixture:	False					
First Submit Date:		2020-02-26(Tier2)				
NAICS Code:		532412				
Dun Bradstreet Code:		00-556-9314				
Chemical Name:		Gasoline				
Hazard Not Otherwise Classifi:	False					
Contact Name:		HERC Rentals Inc.				
Contact Type:		Owner / Operator				
Contact Email:		michelle.cevallos@hercrentals.com				
Contact Work Phone:		239.301.1161				
Contact 24 Hour Phone:						
Contact Mobile Phone:						

**2020 Data (Filed)**

Facility ID:	6685063	Explosive:	False
Filing Year:	2019(Tier2)	Filing Type:	312
CAS No:	74986	Max Daily Qty:	900
Solid:	False	Avg Daily Qty:	450
Liquid:	True	EHS:	
Gas:	False	Below Thresholds:	True
Pure:	True	Trade Secret:	
Mixture:	False		
First Submit Date:	2020-02-26(Tier2)		
NAICS Code:	532412		
Dun Bradstreet Code:	00-556-9314		
Chemical Name:	Propane		
Hazard Not Otherwise Classifi:	False		
Contact Name:	HERC Rentals Inc.		
Contact Type:	Owner / Operator		
Contact Email:	michelle.cevallos@hercrentals.com		
Contact Work Phone:	239.301.1161		
Contact 24 Hour Phone:			
Contact Mobile Phone:			

**2020 Data (Filed)**

Facility ID:	6685063	Explosive:	False
Filing Year:	2019(Tier2)	Filing Type:	312
CAS No:	68476346	Max Daily Qty:	32,000
Solid:	False	Avg Daily Qty:	9,000
Liquid:	True	EHS:	
Gas:	False	Below Thresholds:	
Pure:	True	Trade Secret:	
Mixture:	False		
First Submit Date:	2020-02-26(Tier2)		
NAICS Code:	532412		
Dun Bradstreet Code:	00-556-9314		
Chemical Name:	Diesel		

<b>Map Key</b>	<b>Number of Records</b>	<b>Direction</b>	<b>Distance (mi/ft)</b>	<b>Elev/Diff (ft)</b>	<b>Site</b>	<b>DB</b>
----------------	--------------------------	------------------	-------------------------	-----------------------	-------------	-----------

**Hazard Not Otherwise Classifi:** False  
**Contact Name:** HERC Rentals Inc.  
**Contact Type:** Owner / Operator  
**Contact Email:** michelle.cevallos@hercrentals.com  
**Contact Work Phone:** 239.301.1161  
**Contact 24 Hour Phone:**  
**Contact Mobile Phone:**

2020 Data (Filed)

<b>Facility ID:</b>	6685063	<b>Explosive:</b>	False
<b>Filing Year:</b>	2019(Tier2)	<b>Filing Type:</b>	312
<b>CAS No:</b>	8002059	<b>Max Daily Qty:</b>	800
<b>Solid:</b>	False	<b>Avg Daily Qty:</b>	400
<b>Liquid:</b>	True	<b>EHS:</b>	
<b>Gas:</b>	False	<b>Below Thresholds:</b>	True
<b>Pure:</b>	True	<b>Trade Secret:</b>	
<b>Mixture:</b>	False		
<b>First Submit Date:</b>	2020-02-26(Tier2)		
<b>NAICS Code:</b>	532412		
<b>Dun Bradstreet Code:</b>	00-556-9314		
<b>Chemical Name:</b>	Motor-Oil-New		
<b>Hazard Not Otherwise Classifi:</b>	False		
<b>Contact Name:</b>	HERC Rentals Inc.		
<b>Contact Type:</b>	Owner / Operator		
<b>Contact Email:</b>	michelle.cevallos@hercrentals.com		
<b>Contact Work Phone:</b>	239.301.1161		
<b>Contact 24 Hour Phone:</b>			
<b>Contact Mobile Phone:</b>			

2020 Data (Filed)

<b>Facility ID:</b>	6685063	<b>Explosive:</b>	False
<b>Filing Year:</b>	2019(Tier2)	<b>Filing Type:</b>	312
<b>CAS No:</b>	8002059	<b>Max Daily Qty:</b>	800
<b>Solid:</b>	False	<b>Avg Daily Qty:</b>	400
<b>Liquid:</b>	True	<b>EHS:</b>	
<b>Gas:</b>	False	<b>Below Thresholds:</b>	True
<b>Pure:</b>	True	<b>Trade Secret:</b>	
<b>Mixture:</b>	False		
<b>First Submit Date:</b>	2020-02-26(Tier2)		
<b>NAICS Code:</b>	532412		
<b>Dun Bradstreet Code:</b>	00-556-9314		
<b>Chemical Name:</b>	Used Oil		
<b>Hazard Not Otherwise Classifi:</b>	False		
<b>Contact Name:</b>	HERC Rentals Inc.		
<b>Contact Type:</b>	Owner / Operator		
<b>Contact Email:</b>	michelle.cevallos@hercrentals.com		
<b>Contact Work Phone:</b>	239.301.1161		
<b>Contact 24 Hour Phone:</b>			

Map Key	Number of Records	Direction	Distance (mi/ft)	Elev/Diff (ft)	Site	DB
---------	-------------------	-----------	------------------	----------------	------	----

Contact Mobile Phone:

2020 Data (Filed)

<b>Facility ID:</b>	6685063	<b>Explosive:</b>	False
<b>Filing Year:</b>	2019(Tier2)	<b>Filing Type:</b>	312
<b>CAS No:</b>	64742547	<b>Max Daily Qty:</b>	450
<b>Solid:</b>	False	<b>Avg Daily Qty:</b>	250
<b>Liquid:</b>	True	<b>EHS:</b>	
<b>Gas:</b>	False	<b>Below Thresholds:</b>	True
<b>Pure:</b>	True	<b>Trade Secret:</b>	
<b>Mixture:</b>	False		
<b>First Submit Date:</b>	2020-02-26(Tier2)		
<b>NAICS Code:</b>	532412		
<b>Dun Bradstreet Code:</b>	00-556-9314		
<b>Chemical Name:</b>	Hydraulic Fluid		
<b>Hazard Not Otherwise Classifi:</b>	False		
<b>Contact Name:</b>	HERC Rentals Inc.		
<b>Contact Type:</b>	Owner / Operator		
<b>Contact Email:</b>	michelle.cevallos@hercrentals.com		
<b>Contact Work Phone:</b>	239.301.1161		
<b>Contact 24 Hour Phone:</b>			
<b>Contact Mobile Phone:</b>			

2021 Data

<b>Facility ID:</b>	6844700	<b>Explosive:</b>	False
<b>Filing Year:</b>	2020(Tier2)	<b>Filing Type:</b>	312
<b>CAS No:</b>	74986	<b>Max Daily Qty:</b>	900
<b>Solid:</b>	False	<b>Avg Daily Qty:</b>	450
<b>Liquid:</b>	True	<b>EHS:</b>	
<b>Gas:</b>	False	<b>Below Thresholds:</b>	True
<b>Pure:</b>	True	<b>Trade Secret:</b>	
<b>Mixture:</b>	False		
<b>First Submit Date:</b>	2021-02-26(Tier2)		
<b>NAICS Code:</b>	532412		
<b>Dun Bradstreet Code:</b>	00-556-9314		
<b>Chemical Name:</b>	Propane		
<b>Hazard Not Otherwise Classifie:</b>	False		
<b>Contact Name:</b>	HERC Rentals Inc.		
<b>Contact Type:</b>	Owner / Operator		
<b>Contact Email:</b>	michelle.cevallos@hercrentals.com		
<b>Contact Work Phone:</b>	239.301.1161		
<b>Contact 24 Hour Phone:</b>			
<b>Contact Mobile Phone:</b>			

2021 Data

<b>Facility ID:</b>	6844700	<b>Explosive:</b>	False
<b>Filing Year:</b>	2020(Tier2)	<b>Filing Type:</b>	312

<b>Map Key</b>	<b>Number of Records</b>	<b>Direction</b>	<b>Distance (mi/ft)</b>	<b>Elev/Diff (ft)</b>	<b>Site</b>	<b>DB</b>
----------------	--------------------------	------------------	-------------------------	-----------------------	-------------	-----------

<b>CAS No:</b>	64742547				<b>Max Daily Qty:</b>	4,000
<b>Solid:</b>	False				<b>Avg Daily Qty:</b>	2,000
<b>Liquid:</b>	True				<b>EHS:</b>	
<b>Gas:</b>	False				<b>Below Thresholds:</b>	True
<b>Pure:</b>	True				<b>Trade Secret:</b>	
<b>Mixture:</b>	False					
<b>First Submit Date:</b>		2021-02-26(Tier2)				
<b>NAICS Code:</b>		532412				
<b>Dun Bradstreet Code:</b>		00-556-9314				
<b>Chemical Name:</b>		Hydraulic Fluid				
<b>Hazard Not Otherwise Classifie:</b>		False				
<b>Contact Name:</b>		HERC Rentals Inc.				
<b>Contact Type:</b>		Owner / Operator				
<b>Contact Email:</b>		michelle.cevallos@hercrentals.com				
<b>Contact Work Phone:</b>		239.301.1161				
<b>Contact 24 Hour Phone:</b>						
<b>Contact Mobile Phone:</b>						

**2021 Data**

<b>Facility ID:</b>	6844700				<b>Explosive:</b>	False
<b>Filing Year:</b>	2020(Tier2)				<b>Filing Type:</b>	312
<b>CAS No:</b>	8002059				<b>Max Daily Qty:</b>	2,800
<b>Solid:</b>	False				<b>Avg Daily Qty:</b>	1,400
<b>Liquid:</b>	True				<b>EHS:</b>	
<b>Gas:</b>	False				<b>Below Thresholds:</b>	True
<b>Pure:</b>	True				<b>Trade Secret:</b>	
<b>Mixture:</b>	False					
<b>First Submit Date:</b>		2021-02-26(Tier2)				
<b>NAICS Code:</b>		532412				
<b>Dun Bradstreet Code:</b>		00-556-9314				
<b>Chemical Name:</b>		Used Oil				
<b>Hazard Not Otherwise Classifie:</b>		False				
<b>Contact Name:</b>		HERC Rentals Inc.				
<b>Contact Type:</b>		Owner / Operator				
<b>Contact Email:</b>		michelle.cevallos@hercrentals.com				
<b>Contact Work Phone:</b>		239.301.1161				
<b>Contact 24 Hour Phone:</b>						
<b>Contact Mobile Phone:</b>						

**2021 Data**

<b>Facility ID:</b>	6844700				<b>Explosive:</b>	False
<b>Filing Year:</b>	2020(Tier2)				<b>Filing Type:</b>	312
<b>CAS No:</b>	8006619				<b>Max Daily Qty:</b>	6,200
<b>Solid:</b>	False				<b>Avg Daily Qty:</b>	3,100
<b>Liquid:</b>	True				<b>EHS:</b>	
<b>Gas:</b>	False				<b>Below Thresholds:</b>	True
<b>Pure:</b>	True				<b>Trade Secret:</b>	
<b>Mixture:</b>	False					

**First Submit Date:** 2021-02-26(Tier2)  
**NAICS Code:** 532412  
**Dun Bradstreet Code:** 00-556-9314  
**Chemical Name:** Gasoline  
**Hazard Not Otherwise Classifie:** False  
**Contact Name:** HERC Rentals Inc.  
**Contact Type:** Owner / Operator  
**Contact Email:** michelle.cevallos@hercrentals.com  
**Contact Work Phone:** 239.301.1161  
**Contact 24 Hour Phone:**  
**Contact Mobile Phone:**

**2021 Data**

<b>Facility ID:</b>	6844700	<b>Explosive:</b>	False
<b>Filing Year:</b>	2020(Tier2)	<b>Filing Type:</b>	312
<b>CAS No:</b>	68476346	<b>Max Daily Qty:</b>	32,000
<b>Solid:</b>	False	<b>Avg Daily Qty:</b>	9,000
<b>Liquid:</b>	True	<b>EHS:</b>	
<b>Gas:</b>	False	<b>Below Thresholds:</b>	
<b>Pure:</b>	True	<b>Trade Secret:</b>	
<b>Mixture:</b>	False		

**First Submit Date:** 2021-02-26(Tier2)  
**NAICS Code:** 532412  
**Dun Bradstreet Code:** 00-556-9314  
**Chemical Name:** Diesel  
**Hazard Not Otherwise Classifie:** False  
**Contact Name:** HERC Rentals Inc.  
**Contact Type:** Owner / Operator  
**Contact Email:** michelle.cevallos@hercrentals.com  
**Contact Work Phone:** 239.301.1161  
**Contact 24 Hour Phone:**  
**Contact Mobile Phone:**

**2021 Data**

<b>Facility ID:</b>	6844700	<b>Explosive:</b>	False
<b>Filing Year:</b>	2020(Tier2)	<b>Filing Type:</b>	312
<b>CAS No:</b>	8002059	<b>Max Daily Qty:</b>	2,800
<b>Solid:</b>	False	<b>Avg Daily Qty:</b>	1,400
<b>Liquid:</b>	True	<b>EHS:</b>	
<b>Gas:</b>	False	<b>Below Thresholds:</b>	True
<b>Pure:</b>	True	<b>Trade Secret:</b>	
<b>Mixture:</b>	False		

**First Submit Date:** 2021-02-26(Tier2)  
**NAICS Code:** 532412  
**Dun Bradstreet Code:** 00-556-9314  
**Chemical Name:** Motor-Oil-New  
**Hazard Not Otherwise Classifie:** False  
**Contact Name:** HERC Rentals Inc.

Map Key	Number of Records	Direction	Distance (mi/ft)	Elev/Diff (ft)	Site	DB
---------	-------------------	-----------	------------------	----------------	------	----

**Contact Type:** Owner / Operator  
**Contact Email:** michelle.cevallos@hercrentals.com  
**Contact Work Phone:** 239.301.1161  
**Contact 24 Hour Phone:**  
**Contact Mobile Phone:**

**2022 Data**

<b>Facility ID:</b>	7123143	<b>Explosive:</b>	False
<b>Filing Year:</b>	2021(Tier2)	<b>Filing Type:</b>	
<b>CAS No:</b>	8006619	<b>Max Daily Qty:</b>	6,200
<b>Solid:</b>	False	<b>Avg Daily Qty:</b>	3,100
<b>Liquid:</b>	True	<b>EHS:</b>	
<b>Gas:</b>	False	<b>Below Thresholds:</b>	True
<b>Pure:</b>	True	<b>Trade Secret:</b>	
<b>Mixture:</b>	False		
<b>First Submit Date:</b>	2022-02-18(Tier2)		
<b>NAICS Code:</b>	532412		
<b>Dun Bradstreet Code:</b>	00-556-9314		
<b>Chemical Name:</b>	Gasoline		
<b>Hazard Not Otherwise Classifie:</b>	False		
<b>Contact Name:</b>	HERC Rentals Inc.		
<b>Contact Type:</b>	Owner / Operator		
<b>Contact Email:</b>	Jessica.Blanks@HercRentals.com		
<b>Contact Work Phone:</b>	239.301.1161		
<b>Contact 24 Hour Phone:</b>			
<b>Contact Mobile Phone:</b>			

**2022 Data**

<b>Facility ID:</b>	7123143	<b>Explosive:</b>	False
<b>Filing Year:</b>	2021(Tier2)	<b>Filing Type:</b>	
<b>CAS No:</b>	64742547	<b>Max Daily Qty:</b>	4,000
<b>Solid:</b>	False	<b>Avg Daily Qty:</b>	2,000
<b>Liquid:</b>	True	<b>EHS:</b>	
<b>Gas:</b>	False	<b>Below Thresholds:</b>	True
<b>Pure:</b>	True	<b>Trade Secret:</b>	
<b>Mixture:</b>	False		
<b>First Submit Date:</b>	2022-02-18(Tier2)		
<b>NAICS Code:</b>	532412		
<b>Dun Bradstreet Code:</b>	00-556-9314		
<b>Chemical Name:</b>	Hydraulic Fluid		
<b>Hazard Not Otherwise Classifie:</b>	False		
<b>Contact Name:</b>	HERC Rentals Inc.		
<b>Contact Type:</b>	Owner / Operator		
<b>Contact Email:</b>	Jessica.Blanks@HercRentals.com		
<b>Contact Work Phone:</b>	239.301.1161		
<b>Contact 24 Hour Phone:</b>			
<b>Contact Mobile Phone:</b>			

Map Key	Number of Records	Direction	Distance (mi/ft)	Elev/Diff (ft)	Site	DB
---------	-------------------	-----------	------------------	----------------	------	----

**2022 Data**

<b>Facility ID:</b>	7123143	<b>Explosive:</b>	False
<b>Filing Year:</b>	2021(Tier2)	<b>Filing Type:</b>	
<b>CAS No:</b>	74986	<b>Max Daily Qty:</b>	900
<b>Solid:</b>	False	<b>Avg Daily Qty:</b>	450
<b>Liquid:</b>	True	<b>EHS:</b>	
<b>Gas:</b>	False	<b>Below Thresholds:</b>	True
<b>Pure:</b>	True	<b>Trade Secret:</b>	
<b>Mixture:</b>	False		
<b>First Submit Date:</b>	2022-02-18(Tier2)		
<b>NAICS Code:</b>	532412		
<b>Dun Bradstreet Code:</b>	00-556-9314		
<b>Chemical Name:</b>	Propane		
<b>Hazard Not Otherwise Classifie:</b>	False		
<b>Contact Name:</b>	HERC Rentals Inc.		
<b>Contact Type:</b>	Owner / Operator		
<b>Contact Email:</b>	Jessica.Blanks@HercRentals.com		
<b>Contact Work Phone:</b>	239.301.1161		
<b>Contact 24 Hour Phone:</b>			
<b>Contact Mobile Phone:</b>			

**2022 Data**

<b>Facility ID:</b>	7123143	<b>Explosive:</b>	False
<b>Filing Year:</b>	2021(Tier2)	<b>Filing Type:</b>	
<b>CAS No:</b>	8002059	<b>Max Daily Qty:</b>	2,800
<b>Solid:</b>	False	<b>Avg Daily Qty:</b>	1,400
<b>Liquid:</b>	True	<b>EHS:</b>	
<b>Gas:</b>	False	<b>Below Thresholds:</b>	True
<b>Pure:</b>	True	<b>Trade Secret:</b>	
<b>Mixture:</b>	False		
<b>First Submit Date:</b>	2022-02-18(Tier2)		
<b>NAICS Code:</b>	532412		
<b>Dun Bradstreet Code:</b>	00-556-9314		
<b>Chemical Name:</b>	Motor-Oil-New		
<b>Hazard Not Otherwise Classifie:</b>	False		
<b>Contact Name:</b>	HERC Rentals Inc.		
<b>Contact Type:</b>	Owner / Operator		
<b>Contact Email:</b>	Jessica.Blanks@HercRentals.com		
<b>Contact Work Phone:</b>	239.301.1161		
<b>Contact 24 Hour Phone:</b>			
<b>Contact Mobile Phone:</b>			

**2022 Data**

<b>Facility ID:</b>	7123143	<b>Explosive:</b>	False
<b>Filing Year:</b>	2021(Tier2)	<b>Filing Type:</b>	
<b>CAS No:</b>	8002059	<b>Max Daily Qty:</b>	2,800
<b>Solid:</b>	False	<b>Avg Daily Qty:</b>	1,400



Map Key	Number of Records	Direction	Distance (mi/ft)	Elev/Diff (ft)	Site	DB
<b>Liquid:</b>	True				<b>EHS:</b>	
<b>Gas:</b>	False				<b>Below Thresholds:</b>	True
<b>Pure:</b>	True				<b>Trade Secret:</b>	
<b>Mixture:</b>	False					
<b>First Submit Date:</b>		2022-02-18(Tier2)				
<b>NAICS Code:</b>		532412				
<b>Dun Bradstreet Code:</b>		00-556-9314				
<b>Chemical Name:</b>		Used Oil				
<b>Hazard Not Otherwise Classifie:</b>		False				
<b>Contact Name:</b>		HERC Rentals Inc.				
<b>Contact Type:</b>		Owner / Operator				
<b>Contact Email:</b>		Jessica.Blanks@HercRentals.com				
<b>Contact Work Phone:</b>		239.301.1161				
<b>Contact 24 Hour Phone:</b>						
<b>Contact Mobile Phone:</b>						

**2022 Data**

<b>Facility ID:</b>	7123143	<b>Explosive:</b>	False
<b>Filing Year:</b>	2021(Tier2)	<b>Filing Type:</b>	
<b>CAS No:</b>	68476346	<b>Max Daily Qty:</b>	32,000
<b>Solid:</b>	False	<b>Avg Daily Qty:</b>	9,000
<b>Liquid:</b>	True	<b>EHS:</b>	
<b>Gas:</b>	False	<b>Below Thresholds:</b>	
<b>Pure:</b>	True	<b>Trade Secret:</b>	
<b>Mixture:</b>	False		
<b>First Submit Date:</b>	2022-02-18(Tier2)		
<b>NAICS Code:</b>	532412		
<b>Dun Bradstreet Code:</b>	00-556-9314		
<b>Chemical Name:</b>	Diesel		
<b>Hazard Not Otherwise Classifie:</b>	False		
<b>Contact Name:</b>	HERC Rentals Inc.		
<b>Contact Type:</b>	Owner / Operator		
<b>Contact Email:</b>	Jessica.Blanks@HercRentals.com		
<b>Contact Work Phone:</b>	239.301.1161		
<b>Contact 24 Hour Phone:</b>			
<b>Contact Mobile Phone:</b>			

7 1 of 1 SE 0.00 / 0.00 11.11 / 0 Mantua Manufacturing Company 6911 E Adamo Dr Tampa FL 33619 INST

<b>Facility ID No:</b>	FIESTA-40513	<b>Horizontal Referen:</b>	HARN
<b>Site ID:</b>	ERIC_7618	<b>CMC2 Coord Meth ID:</b>	CSUR
<b>Boundary Key:</b>	1501	<b>PC2 Proximity ID:</b>	EXACT
<b>OIC Obj Inter ID:</b>	SWIM	<b>Site ZIP4:</b>	3421
<b>VSC1 Verif Stat ID:</b>	REVIEWED	<b>Create User Name:</b>	WILLIAMS_CA
<b>Control ID:</b>	IC-1563	<b>Create Date/Time:</b>	February 16,2021
<b>Begin Date:</b>	April 27,2020	<b>Modify User Name:</b>	WILLIAMS_CA
<b>End Date:</b>		<b>Modify Date/Time:</b>	February 23,2021
<b>Previous Publish?:</b>	Yes	<b>Collector User Nm:</b>	WILLIAMS_CA

Map Key	Number of Records	Direction	Distance (mi/ft)	Elev/Diff (ft)	Site	DB
<b>Site WMD:</b>	SWFWMD				<b>Collection Date:</b> February 16,2021	
<b>Site Prog Type Key:</b>					<b>Verifier User Name:</b>	
<b>Site Dep Office:</b>	SWD				<b>Verification Date:</b>	
<b>Site Name:</b>	Mantua Manufacturing Company					
<b>Site Managing Progr:</b>						
<b>Control Name:</b>	Mantua Manufacturing Company (JRS Property Holdings)					
<b>Mechanism Counties:</b>	Hillsborough					
<b>Mechanism Category:</b>	Recorded ICs					
<b>Mechanism Types:</b>	Declaration of Restrictive Covenant					
<b>Mechanism Book No:</b>						
<b>Mechanism Page No:</b>						
<b>Mechanism Instr No:</b>	2020175549					
<b>Mechanism Effec Dt:</b>	27-APR-20					
<b>Contaminated Media:</b>	Groundwater					
<b>Contaminations:</b>	Dichloroethane, 1,1-, Dichloroethene, 1,1-, Ethyl chloride, Methyl chloroform, Methylene chloride, TCE					
<b>Engineering Controls:</b>	None					
<b>Restrictions:</b>	Dewatering, Groundwater Use, Stormwater Features					
<b>Site Documents:</b>	<a href="https://prodenv.dep.state.fl.us/DepNexus/public/electronic-documents/ERIC_7618/gis-facility!search">https://prodenv.dep.state.fl.us/DepNexus/public/electronic-documents/ERIC_7618/gis-facility!search</a>					
<b>Description:</b>	Groundwater Use, Dewatering, Stormwater Features					
<b>Comments:</b>						

8 1 of 1 **WNW** 0.00 / 0.00 4.83 / -6 **NUCKLES SEPTIC SERVICE** 401 S. 56TH STREET TAMPA FL 33619 **PRP**

**Site EPA ID:** FLD000648055  
**Site Name:** SYDNEY MINE SLUDGE PONDS  
**Site NPL Status:** Currently on the Final NPL  
**Site Non NPL Status:**  
**Site Address:** HWY 60/5 MI E OF DOVER RD  
**Site City:** BRANDON  
**Site State:** FL  
**Site Zip:** 33594  
**Site Primary Latitude:** 27.929166  
**Site Primary Longitude:** -82.209166

**Noticed Party Action Information**

**Action Type Seq:** UA-2  
**Action Name:** UNL ORDR  
**Action Date:** SETTLEMENT DATE 07/10/1990  
  
**Action Type Seq:** NJ-1  
**Action Name:** Not Ltrs  
**Action Date:** GENERAL NOTICE 02/02/1989

9 1 of 1 **SE** 0.00 / 0.00 11.11 / 0 **Mantua Manufacturing Company** 6911 E Adamo Dr Tampa FL 33619 **INST**

**Facility ID No:** FIESTA-40513 **Horizontal Referen:** HARN

Map Key	Number of Records	Direction	Distance (mi/ft)	Elev/Diff (ft)	Site	DB
<b>Site ID:</b>	ERIC_7618				<b>CMC2 Coord Meth ID:</b> CSUR	
<b>Boundary Key:</b>	1499				<b>PC2 Proximity ID:</b> EXACT	
<b>OIC Obj Inter ID:</b>	SWIM				<b>Site ZIP4:</b> 3421	
<b>VSC1 Verif Stat ID:</b>	REVIEWED				<b>Create User Name:</b> WILLIAMS_CA	
<b>Control ID:</b>	IC-1564				<b>Create Date/Time:</b> February 16,2021	
<b>Begin Date:</b>	June 29,2020				<b>Modify User Name:</b> WILLIAMS_CA	
<b>End Date:</b>					<b>Modify Date/Time:</b> February 16,2021	
<b>Previous Publish?:</b>	Yes				<b>Collector User Nm:</b> WILLIAMS_CA	
<b>Site WMD:</b>	SWFWMD				<b>Collection Date:</b> February 16,2021	
<b>Site Prog Type Key:</b>					<b>Verifier User Name:</b>	
<b>Site Dep Office:</b>	SWD				<b>Verification Date:</b>	
<b>Site Name:</b>	Mantua Manufacturing Company					
<b>Site Managing Progr:</b>						
<b>Control Name:</b>	Mantua Manufacturing Company (Levant Group LLC)					
<b>Mechanism Counties:</b>	Hillsborough					
<b>Mechanism Category:</b>	Recorded ICs					
<b>Mechanism Types:</b>	Declaration of Restrictive Covenant					
<b>Mechanism Book No:</b>						
<b>Mechanism Page No:</b>						
<b>Mechanism Instr No:</b>	2020266734					
<b>Mechanism Effec Dt:</b>	29-JUN-20					
<b>Contaminated Media:</b>	Groundwater					
<b>Contaminations:</b>	Dichloroethane, 1,1-, Dichloroethene, 1,1-, Ethyl chloride, Methyl chloroform, Methylene chloride, TCE					
<b>Engineering Controls:</b>	None					
<b>Restrictions:</b>	Dewatering, Groundwater Use, Stormwater Features					
<b>Site Documents:</b>	<a href="https://prodenv.dep.state.fl.us/DepNexus/public/electronic-documents/ERIC_7618/gis-facility!search">https://prodenv.dep.state.fl.us/DepNexus/public/electronic-documents/ERIC_7618/gis-facility!search</a>					
<b>Description:</b>	Groundwater Use, Dewatering, Stormwater Features					
<b>Comments:</b>						

[10](#) 1 of 2 NE 0.00 / 14.93 / SOUTH FLORIDA TANK WASH RCRA SQG  
0.00 4 INC  
7015A ADAMO DR # 60  
TAMPA FL 33619-3423

**EPA Handler ID:** FL0001000603  
**Gen Status Universe:** Small Quantity Generator  
**Contact Name:** MICKEY HOWE  
**Contact Address:** 7015A , ADAMO DR # 60 , , TAMPA , FL, 33619-3423 , US  
**Contact Phone No and Ext:** 813-623-3582  
**Contact Email:**  
**Contact Country:** US  
**County Name:** HILLSBOROUGH  
**EPA Region:** 04  
**Land Type:** Private  
**Receive Date:** 20120914  
**Location Latitude:** 27.952191  
**Location Longitude:** -82.401665

**Violation/Evaluation Summary**

**Note:** VIOLATION or UNDETERMINED: There are VIOLATION or UNDETERMINED details or records associated with

this facility (EPA ID) in the Compliance Monitoring and Enforcement table dated Sep, 2022.

**Violation Details**

**Found Violation:** Yes  
**Citation:** 62-710.401(6)  
**Violation Short Description:** State Statute or Regulation  
**Violation Type:** XXS  
**Violation Determined Date:** 20100331  
**Scheduled Compliance Date:**  
**Return to Compliance:** Unverifiable  
**Actual Return to Compl:** 20120426  
**Violation Responsible Agency:** State

**Enforcement Details**

**Enforcement Type:** 315  
**Enforcement Type Description:** DEP CONSENT ORDER  
**Enforcement Action Date:** 20120207  
**Enf Disposition Status:**  
**Disposition Status Date:**  
**Enforcement Lead Agency:** State  
**Proposed Penalty Amount:**  
**Final Amount:** 22980  
**Paid Amount:** 22980

**Enforcement Type:** 115  
**Enforcement Type Description:** DEP MEETING  
**Enforcement Action Date:** 20100618  
**Enf Disposition Status:**  
**Disposition Status Date:**  
**Enforcement Lead Agency:** State  
**Proposed Penalty Amount:**  
**Final Amount:**  
**Paid Amount:**

**Enforcement Type:** 125  
**Enforcement Type Description:** DEP WARNING LETTER  
**Enforcement Action Date:** 20100528  
**Enf Disposition Status:**  
**Disposition Status Date:**  
**Enforcement Lead Agency:** State  
**Proposed Penalty Amount:**  
**Final Amount:**  
**Paid Amount:**

**Violation Details**

**Found Violation:** Yes  
**Citation:** GOR:62-730.160(6) :Previous citatio

**Violation Short Description:** State Statute or Regulation  
**Violation Type:** XXS  
**Violation Determined Date:** 20000720  
**Scheduled Compliance Date:** 20001012  
**Return to Compliance:** Unverifiable  
**Actual Return to Compl:** 20001221  
**Violation Responsible Agency:** State

**Enforcement Details**

**Enforcement Type:** 125  
**Enforcement Type Description:** DEP WARNING LETTER  
**Enforcement Action Date:** 20000927  
**Enf Disposition Status:**  
**Disposition Status Date:**  
**Enforcement Lead Agency:** State  
**Proposed Penalty Amount:**  
**Final Amount:**  
**Paid Amount:**

**Violation Details**

**Found Violation:** Yes  
**Citation:** 262.34(c)(1)(ii)  
**Violation Short Description:** Generators - Pre-transport  
**Violation Type:** 262.C  
**Violation Determined Date:** 20120426  
**Scheduled Compliance Date:**  
**Return to Compliance:** Unverifiable  
**Actual Return to Compl:** 20120426  
**Violation Responsible Agency:** State

**Violation Details**

**Found Violation:** Yes  
**Citation:** 262.11  
**Violation Short Description:** Generators - General  
**Violation Type:** 262.A  
**Violation Determined Date:** 20120426  
**Scheduled Compliance Date:**  
**Return to Compliance:** Unverifiable  
**Actual Return to Compl:** 20120502  
**Violation Responsible Agency:** State

**Violation Details**

**Found Violation:** Yes  
**Citation:** 273.13(d)(1), 273.14(e)  
**Violation Short Description:** Universal Waste - Small Quantity Handlers

<b>Map Key</b>	<b>Number of Records</b>	<b>Direction</b>	<b>Distance (mi/ft)</b>	<b>Elev/Diff (ft)</b>	<b>Site</b>	<b>DB</b>
<b>Violation Type:</b>		273.B				
<b>Violation Determined Date:</b>		20120426				
<b>Scheduled Compliance Date:</b>						
<b>Return to Compliance:</b>		Unverifiable				
<b>Actual Return to Compl:</b>		20120426				
<b>Violation Responsible Agency:</b>		State				

**Violation Details**

<b>Found Violation:</b>	Yes
<b>Citation:</b>	GOR:62-737.400(5)(b)1.
<b>Violation Short Description:</b>	State Statute or Regulation
<b>Violation Type:</b>	XXS
<b>Violation Determined Date:</b>	20000720
<b>Scheduled Compliance Date:</b>	20001012
<b>Return to Compliance:</b>	Unverifiable
<b>Actual Return to Compl:</b>	20001221
<b>Violation Responsible Agency:</b>	State

**Enforcement Details**

<b>Enforcement Type:</b>	125
<b>Enforcement Type Description:</b>	DEP WARNING LETTER
<b>Enforcement Action Date:</b>	20000927
<b>Enf Disposition Status:</b>	
<b>Disposition Status Date:</b>	
<b>Enforcement Lead Agency:</b>	State
<b>Proposed Penalty Amount:</b>	
<b>Final Amount:</b>	
<b>Paid Amount:</b>	

**Violation Details**

<b>Found Violation:</b>	Yes
<b>Citation:</b>	GOR:62-737.400(5)(b)1.
<b>Violation Short Description:</b>	State Statute or Regulation
<b>Violation Type:</b>	XXS
<b>Violation Determined Date:</b>	20000720
<b>Scheduled Compliance Date:</b>	
<b>Return to Compliance:</b>	Unverifiable
<b>Actual Return to Compl:</b>	20001221
<b>Violation Responsible Agency:</b>	State

**Enforcement Details**

<b>Enforcement Type:</b>	115
<b>Enforcement Type Description:</b>	DEP MEETING
<b>Enforcement Action Date:</b>	20001101
<b>Enf Disposition Status:</b>	

Map Key	Number of Records	Direction	Distance (mi/ft)	Elev/Diff (ft)	Site	DB
---------	-------------------	-----------	------------------	----------------	------	----

**Disposition Status Date:**

**Enforcement Lead Agency:** State

**Proposed Penalty Amount:**

**Final Amount:**

**Paid Amount:**

**Violation Details**

**Found Violation:**

Yes

**Citation:**

GPT:262.34(a)(2)

**Violation Short Description:**

Generators - Pre-transport

**Violation Type:**

262.C

**Violation Determined Date:**

20000720

**Scheduled Compliance Date:**

**Return to Compliance:**

Unverifiable

**Actual Return to Compl:**

20001221

**Violation Responsible Agency:**

State

**Enforcement Details**

**Enforcement Type:**

115

**Enforcement Type Description:**

DEP MEETING

**Enforcement Action Date:**

20001101

**Enf Disposition Status:**

**Disposition Status Date:**

**Enforcement Lead Agency:**

State

**Proposed Penalty Amount:**

**Final Amount:**

**Paid Amount:**

**Violation Details**

**Found Violation:**

Yes

**Citation:**

GLB:268.7(a)(5)

**Violation Short Description:**

LDR - General

**Violation Type:**

268.A

**Violation Determined Date:**

20000720

**Scheduled Compliance Date:**

**Return to Compliance:**

Unverifiable

**Actual Return to Compl:**

20010409

**Violation Responsible Agency:**

State

**Enforcement Details**

**Enforcement Type:**

115

**Enforcement Type Description:**

DEP MEETING

**Enforcement Action Date:**

20001101

**Enf Disposition Status:**

**Disposition Status Date:**

**Enforcement Lead Agency:** State  
**Proposed Penalty Amount:**  
**Final Amount:**  
**Paid Amount:**

**Violation Details**

**Found Violation:** Yes  
**Citation:** 273.13(d)(1), 273.14(e)  
**Violation Short Description:** Universal Waste - Small Quantity Handlers  
**Violation Type:** 273.B  
**Violation Determined Date:** 20100331  
**Scheduled Compliance Date:**  
**Return to Compliance:** Unverifiable  
**Actual Return to Compl:** 20120426  
**Violation Responsible Agency:** State

**Enforcement Details**

**Enforcement Type:** 315  
**Enforcement Type Description:** DEP CONSENT ORDER  
**Enforcement Action Date:** 20120207  
**Enf Disposition Status:**  
**Disposition Status Date:**  
**Enforcement Lead Agency:** State  
**Proposed Penalty Amount:**  
**Final Amount:** 22980  
**Paid Amount:** 22980

**Enforcement Type:** 115  
**Enforcement Type Description:** DEP MEETING  
**Enforcement Action Date:** 20100618  
**Enf Disposition Status:**  
**Disposition Status Date:**  
**Enforcement Lead Agency:** State  
**Proposed Penalty Amount:**  
**Final Amount:**  
**Paid Amount:**

**Enforcement Type:** 125  
**Enforcement Type Description:** DEP WARNING LETTER  
**Enforcement Action Date:** 20100528  
**Enf Disposition Status:**  
**Disposition Status Date:**  
**Enforcement Lead Agency:** State  
**Proposed Penalty Amount:**  
**Final Amount:**  
**Paid Amount:**

**Violation Details**



<b>Map Key</b>	<b>Number of Records</b>	<b>Direction</b>	<b>Distance (mi/ft)</b>	<b>Elev/Diff (ft)</b>	<b>Site</b>	<b>DB</b>
----------------	--------------------------	------------------	-------------------------	-----------------------	-------------	-----------

**Found Violation:** Yes  
**Citation:** UOS:279.22(c)(1)  
**Violation Short Description:** Used Oil - Generators  
**Violation Type:** 279.C  
**Violation Determined Date:** 20000720  
**Scheduled Compliance Date:** 20001012  
**Return to Compliance:** Unverifiable  
**Actual Return to Compl:** 20001221  
**Violation Responsible Agency:** State

**Enforcement Details**

**Enforcement Type:** 125  
**Enforcement Type Description:** DEP WARNING LETTER  
**Enforcement Action Date:** 20000927  
**Enf Disposition Status:**  
**Disposition Status Date:**  
**Enforcement Lead Agency:** State  
**Proposed Penalty Amount:**  
**Final Amount:**  
**Paid Amount:**

**Violation Details**

**Found Violation:** Yes  
**Citation:** GLB:268.9(d)  
**Violation Short Description:** LDR - General  
**Violation Type:** 268.A  
**Violation Determined Date:** 20000720  
**Scheduled Compliance Date:** 20001012  
**Return to Compliance:** Unverifiable  
**Actual Return to Compl:** 20010409  
**Violation Responsible Agency:** State

**Enforcement Details**

**Enforcement Type:** 125  
**Enforcement Type Description:** DEP WARNING LETTER  
**Enforcement Action Date:** 20000927  
**Enf Disposition Status:**  
**Disposition Status Date:**  
**Enforcement Lead Agency:** State  
**Proposed Penalty Amount:**  
**Final Amount:**  
**Paid Amount:**

**Violation Details**

**Found Violation:** Yes  
**Citation:** 279.22(c)(1), 62-710.850(5)(a)  
**Violation Short Description:** Used Oil - Generators  
**Violation Type:** 279.C  
**Violation Determined Date:** 20100331  
**Scheduled Compliance Date:**  
**Return to Compliance:** Unverifiable  
**Actual Return to Compl:** 20120426  
**Violation Responsible Agency:** State

**Enforcement Details**

**Enforcement Type:** 315  
**Enforcement Type Description:** DEP CONSENT ORDER  
**Enforcement Action Date:** 20120207  
**Enf Disposition Status:**  
**Disposition Status Date:**  
**Enforcement Lead Agency:** State  
**Proposed Penalty Amount:**  
**Final Amount:** 22980  
**Paid Amount:** 22980

**Enforcement Type:** 115  
**Enforcement Type Description:** DEP MEETING  
**Enforcement Action Date:** 20100618  
**Enf Disposition Status:**  
**Disposition Status Date:**  
**Enforcement Lead Agency:** State  
**Proposed Penalty Amount:**  
**Final Amount:**  
**Paid Amount:**

**Enforcement Type:** 125  
**Enforcement Type Description:** DEP WARNING LETTER  
**Enforcement Action Date:** 20100528  
**Enf Disposition Status:**  
**Disposition Status Date:**  
**Enforcement Lead Agency:** State  
**Proposed Penalty Amount:**  
**Final Amount:**  
**Paid Amount:**

**Violation Details**

**Found Violation:** Yes  
**Citation:** GGR:262.11  
**Violation Short Description:** Generators - General  
**Violation Type:** 262.A  
**Violation Determined Date:** 20000316  
**Scheduled Compliance Date:**

<b>Map Key</b>	<b>Number of Records</b>	<b>Direction</b>	<b>Distance (mi/ft)</b>	<b>Elev/Diff (ft)</b>	<b>Site</b>	<b>DB</b>
----------------	--------------------------	------------------	-------------------------	-----------------------	-------------	-----------

**Return to Compliance:** Unverifiable  
**Actual Return to Compl:** 20000614  
**Violation Responsible Agency:** State

**Enforcement Details**

**Enforcement Type:** 115  
**Enforcement Type Description:** DEP MEETING  
**Enforcement Action Date:** 20001101  
**Enf Disposition Status:**  
**Disposition Status Date:**  
**Enforcement Lead Agency:** State  
**Proposed Penalty Amount:**  
**Final Amount:**  
**Paid Amount:**

**Violation Details**

**Found Violation:** Yes  
**Citation:** GOR:62-730.160(6) :Previous citatio  
**Violation Short Description:** State Statute or Regulation  
**Violation Type:** XXS  
**Violation Determined Date:** 20000720  
**Scheduled Compliance Date:**  
**Return to Compliance:** Unverifiable  
**Actual Return to Compl:** 20001221  
**Violation Responsible Agency:** State

**Enforcement Details**

**Enforcement Type:** 115  
**Enforcement Type Description:** DEP MEETING  
**Enforcement Action Date:** 20001101  
**Enf Disposition Status:**  
**Disposition Status Date:**  
**Enforcement Lead Agency:** State  
**Proposed Penalty Amount:**  
**Final Amount:**  
**Paid Amount:**

**Violation Details**

**Found Violation:** Yes  
**Citation:** GLB:268.7(a)(5)  
**Violation Short Description:** LDR - General  
**Violation Type:** 268.A  
**Violation Determined Date:** 20000720  
**Scheduled Compliance Date:** 20001012  
**Return to Compliance:** Unverifiable

<b>Map Key</b>	<b>Number of Records</b>	<b>Direction</b>	<b>Distance (mi/ft)</b>	<b>Elev/Diff (ft)</b>	<b>Site</b>	<b>DB</b>
<b>Actual Return to Compl:</b>		20010409				
<b>Violation Responsible Agency:</b>		State				

**Enforcement Details**

**Enforcement Type:** 125  
**Enforcement Type Description:** DEP WARNING LETTER  
**Enforcement Action Date:** 20000927  
**Enf Disposition Status:**  
**Disposition Status Date:**  
**Enforcement Lead Agency:** State  
**Proposed Penalty Amount:**  
**Final Amount:**  
**Paid Amount:**

**Violation Details**

**Found Violation:** Yes  
**Citation:** GOR:62-710.850(6) :Previous citatio  
**Violation Short Description:** State Statute or Regulation  
**Violation Type:** XXS  
**Violation Determined Date:** 19960111  
**Scheduled Compliance Date:**  
**Return to Compliance:** Unverifiable  
**Actual Return to Compl:** 19960112  
**Violation Responsible Agency:** State

**Violation Details**

**Found Violation:** Yes  
**Citation:** 262.34(a), 262.34(a)(4), 262.34(b),  
**Violation Short Description:** Generators - Pre-transport  
**Violation Type:** 262.C  
**Violation Determined Date:** 20101208  
**Scheduled Compliance Date:**  
**Return to Compliance:** Unverifiable  
**Actual Return to Compl:** 20110323  
**Violation Responsible Agency:** State

**Violation Details**

**Found Violation:** Yes  
**Citation:** UOS:279.22(c)(1)  
**Violation Short Description:** Used Oil - Generators  
**Violation Type:** 279.C  
**Violation Determined Date:** 20000720  
**Scheduled Compliance Date:**  
**Return to Compliance:** Unverifiable  
**Actual Return to Compl:** 20001221

Map Key	Number of Records	Direction	Distance (mi/ft)	Elev/Diff (ft)	Site	DB
---------	-------------------	-----------	------------------	----------------	------	----

Violation Responsible Agency: State

**Enforcement Details**

**Enforcement Type:** 115  
**Enforcement Type Description:** DEP MEETING  
**Enforcement Action Date:** 20001101  
**Enf Disposition Status:**  
**Disposition Status Date:**  
**Enforcement Lead Agency:** State  
**Proposed Penalty Amount:**  
**Final Amount:**  
**Paid Amount:**

**Violation Details**

**Found Violation:** Yes  
**Citation:** GPT:262.34(d)(5)(iii) :Previous cit  
**Violation Short Description:** Generators - Pre-transport  
**Violation Type:** 262.C  
**Violation Determined Date:** 20000720  
**Scheduled Compliance Date:**  
**Return to Compliance:** Unverifiable  
**Actual Return to Compl:** 20001221  
**Violation Responsible Agency:** State

**Enforcement Details**

**Enforcement Type:** 115  
**Enforcement Type Description:** DEP MEETING  
**Enforcement Action Date:** 20001101  
**Enf Disposition Status:**  
**Disposition Status Date:**  
**Enforcement Lead Agency:** State  
**Proposed Penalty Amount:**  
**Final Amount:**  
**Paid Amount:**

**Violation Details**

**Found Violation:** Yes  
**Citation:** GPT:262.34(d)(5)(iii) :Previous cit  
**Violation Short Description:** Generators - Pre-transport  
**Violation Type:** 262.C  
**Violation Determined Date:** 20000720  
**Scheduled Compliance Date:** 20001012  
**Return to Compliance:** Unverifiable  
**Actual Return to Compl:** 20001221  
**Violation Responsible Agency:** State

**Enforcement Details**

**Enforcement Type:** 125  
**Enforcement Type Description:** DEP WARNING LETTER  
**Enforcement Action Date:** 20000927  
**Enf Disposition Status:**  
**Disposition Status Date:**  
**Enforcement Lead Agency:** State  
**Proposed Penalty Amount:**  
**Final Amount:**  
**Paid Amount:**

**Violation Details**

**Found Violation:** Yes  
**Citation:** 262.11(a)  
**Violation Short Description:** Generators - General  
**Violation Type:** 262.A  
**Violation Determined Date:** 20100331  
**Scheduled Compliance Date:**  
**Return to Compliance:** Unverifiable  
**Actual Return to Compl:** 20120426  
**Violation Responsible Agency:** State

**Enforcement Details**

**Enforcement Type:** 315  
**Enforcement Type Description:** DEP CONSENT ORDER  
**Enforcement Action Date:** 20120207  
**Enf Disposition Status:**  
**Disposition Status Date:**  
**Enforcement Lead Agency:** State  
**Proposed Penalty Amount:**  
**Final Amount:** 22980  
**Paid Amount:** 22980

**Enforcement Type:** 125  
**Enforcement Type Description:** DEP WARNING LETTER  
**Enforcement Action Date:** 20100528  
**Enf Disposition Status:**  
**Disposition Status Date:**  
**Enforcement Lead Agency:** State  
**Proposed Penalty Amount:**  
**Final Amount:**  
**Paid Amount:**

**Enforcement Type:** 115  
**Enforcement Type Description:** DEP MEETING  
**Enforcement Action Date:** 20100618

**Enf Disposition Status:**

**Disposition Status Date:**

**Enforcement Lead Agency:** State

**Proposed Penalty Amount:**

**Final Amount:**

**Paid Amount:**

**Violation Details**

**Found Violation:**

Yes

**Citation:**

262.34(a)(2)

**Violation Short Description:**

Generators - Pre-transport

**Violation Type:**

262.C

**Violation Determined Date:**

20120426

**Scheduled Compliance Date:**

**Return to Compliance:**

Unverifiable

**Actual Return to Compl:**

20120518

**Violation Responsible Agency:**

State

**Violation Details**

**Found Violation:**

Yes

**Citation:**

GOR:279.22(c)(1)

**Violation Short Description:**

Used Oil - Generators

**Violation Type:**

279.C

**Violation Determined Date:**

19960111

**Scheduled Compliance Date:**

**Return to Compliance:**

Unverifiable

**Actual Return to Compl:**

19960112

**Violation Responsible Agency:**

State

**Violation Details**

**Found Violation:**

Yes

**Citation:**

GLB:268.9(d)

**Violation Short Description:**

LDR - General

**Violation Type:**

268.A

**Violation Determined Date:**

20000720

**Scheduled Compliance Date:**

**Return to Compliance:**

Unverifiable

**Actual Return to Compl:**

20010409

**Violation Responsible Agency:**

State

**Enforcement Details**

**Enforcement Type:**

115

**Enforcement Type Description:**

DEP MEETING

**Enforcement Action Date:**

20001101

**Enf Disposition Status:**

**Disposition Status Date:**

**Enforcement Lead Agency:** State

**Proposed Penalty Amount:**

**Final Amount:**

**Paid Amount:**

**Violation Details**

**Found Violation:**

Yes

**Citation:**

GPT:262.34(a)(2)

**Violation Short Description:**

Generators - Pre-transport

**Violation Type:**

262.C

**Violation Determined Date:**

20000720

**Scheduled Compliance Date:**

20001012

**Return to Compliance:**

Unverifiable

**Actual Return to Compl:**

20001221

**Violation Responsible Agency:**

State

**Enforcement Details**

**Enforcement Type:**

125

**Enforcement Type Description:**

DEP WARNING LETTER

**Enforcement Action Date:**

20000927

**Enf Disposition Status:**

**Disposition Status Date:**

**Enforcement Lead Agency:**

State

**Proposed Penalty Amount:**

**Final Amount:**

**Paid Amount:**

**Evaluation Details**

**Evaluation Start Date:**

20120914

**Evaluation Type Description:**

COMPLIANCE EVALUATION INSPECTION ON-SITE

**Violation Short Description:**

**Return to Compliance Date:**

**Evaluation Agency:**

State

**Evaluation Start Date:**

20000316

**Evaluation Type Description:**

COMPLIANCE EVALUATION INSPECTION ON-SITE

**Violation Short Description:**

Generators - General

**Return to Compliance Date:**

20000614

**Evaluation Agency:**

State

**Evaluation Start Date:**

19951218

**Evaluation Type Description:**

COMPLIANCE EVALUATION INSPECTION ON-SITE

**Violation Short Description:**

Used Oil - Generators

**Return to Compliance Date:**

19960112

**Evaluation Agency:**

State



<b>Map Key</b>	<b>Number of Records</b>	<b>Direction</b>	<b>Distance (mi/ft)</b>	<b>Elev/Diff (ft)</b>	<b>Site</b>	<b>DB</b>
<b>Evaluation Start Date:</b>		20100331				
<b>Evaluation Type Description:</b>		COMPLIANCE EVALUATION INSPECTION ON-SITE				
<b>Violation Short Description:</b>		Used Oil - Generators				
<b>Return to Compliance Date:</b>		20120426				
<b>Evaluation Agency:</b>		State				
<b>Evaluation Start Date:</b>		20101001				
<b>Evaluation Type Description:</b>		SIGNIFICANT NON-COMPLIER				
<b>Violation Short Description:</b>		Used Oil - Generators				
<b>Return to Compliance Date:</b>		20120426				
<b>Evaluation Agency:</b>		State				
<b>Evaluation Start Date:</b>		20101001				
<b>Evaluation Type Description:</b>		SIGNIFICANT NON-COMPLIER				
<b>Violation Short Description:</b>		Universal Waste - Small Quantity Handlers				
<b>Return to Compliance Date:</b>		20120426				
<b>Evaluation Agency:</b>		State				
<b>Evaluation Start Date:</b>		20120426				
<b>Evaluation Type Description:</b>		COMPLIANCE EVALUATION INSPECTION ON-SITE				
<b>Violation Short Description:</b>		Generators - Pre-transport				
<b>Return to Compliance Date:</b>		20120426				
<b>Evaluation Agency:</b>		State				
<b>Evaluation Start Date:</b>		20000720				
<b>Evaluation Type Description:</b>		COMPLIANCE SCHEDULE EVALUATION				
<b>Violation Short Description:</b>		State Statute or Regulation				
<b>Return to Compliance Date:</b>		20001221				
<b>Evaluation Agency:</b>		State				
<b>Evaluation Start Date:</b>		20120209				
<b>Evaluation Type Description:</b>		NOT A SIGNIFICANT NON-COMPLIER				
<b>Violation Short Description:</b>						
<b>Return to Compliance Date:</b>						
<b>Evaluation Agency:</b>		State				
<b>Evaluation Start Date:</b>		20000720				
<b>Evaluation Type Description:</b>		COMPLIANCE SCHEDULE EVALUATION				
<b>Violation Short Description:</b>		Generators - Pre-transport				
<b>Return to Compliance Date:</b>		20001221				
<b>Evaluation Agency:</b>		State				
<b>Evaluation Start Date:</b>		20120426				
<b>Evaluation Type Description:</b>		COMPLIANCE EVALUATION INSPECTION ON-SITE				
<b>Violation Short Description:</b>		Generators - Pre-transport				
<b>Return to Compliance Date:</b>		20120518				
<b>Evaluation Agency:</b>		State				
<b>Evaluation Start Date:</b>		19951218				
<b>Evaluation Type Description:</b>		COMPLIANCE EVALUATION INSPECTION ON-SITE				
<b>Violation Short Description:</b>		State Statute or Regulation				
<b>Return to Compliance Date:</b>		19960112				

<b>Map Key</b>	<b>Number of Records</b>	<b>Direction</b>	<b>Distance (mi/ft)</b>	<b>Elev/Diff (ft)</b>	<b>Site</b>	<b>DB</b>
<b>Evaluation Agency:</b>		State				
<b>Evaluation Start Date:</b>		20101001				
<b>Evaluation Type Description:</b>		SIGNIFICANT NON-COMPLIER				
<b>Violation Short Description:</b>		Generators - General				
<b>Return to Compliance Date:</b>		20120426				
<b>Evaluation Agency:</b>		State				
<b>Evaluation Start Date:</b>		20100331				
<b>Evaluation Type Description:</b>		COMPLIANCE EVALUATION INSPECTION ON-SITE				
<b>Violation Short Description:</b>		State Statute or Regulation				
<b>Return to Compliance Date:</b>		20120426				
<b>Evaluation Agency:</b>		State				
<b>Evaluation Start Date:</b>		20000720				
<b>Evaluation Type Description:</b>		COMPLIANCE SCHEDULE EVALUATION				
<b>Violation Short Description:</b>		Used Oil - Generators				
<b>Return to Compliance Date:</b>		20001221				
<b>Evaluation Agency:</b>		State				
<b>Evaluation Start Date:</b>		20100427				
<b>Evaluation Type Description:</b>		FOLLOW-UP INSPECTION				
<b>Violation Short Description:</b>						
<b>Return to Compliance Date:</b>						
<b>Evaluation Agency:</b>		State				
<b>Evaluation Start Date:</b>		20101001				
<b>Evaluation Type Description:</b>		SIGNIFICANT NON-COMPLIER				
<b>Violation Short Description:</b>		State Statute or Regulation				
<b>Return to Compliance Date:</b>		20120426				
<b>Evaluation Agency:</b>		State				
<b>Evaluation Start Date:</b>		20120426				
<b>Evaluation Type Description:</b>		COMPLIANCE EVALUATION INSPECTION ON-SITE				
<b>Violation Short Description:</b>		Generators - General				
<b>Return to Compliance Date:</b>		20120502				
<b>Evaluation Agency:</b>		State				
<b>Evaluation Start Date:</b>		20101208				
<b>Evaluation Type Description:</b>		FOLLOW-UP INSPECTION				
<b>Violation Short Description:</b>		Generators - Pre-transport				
<b>Return to Compliance Date:</b>		20110323				
<b>Evaluation Agency:</b>		State				
<b>Evaluation Start Date:</b>		20000720				
<b>Evaluation Type Description:</b>		COMPLIANCE SCHEDULE EVALUATION				
<b>Violation Short Description:</b>		LDR - General				
<b>Return to Compliance Date:</b>		20010409				
<b>Evaluation Agency:</b>		State				
<b>Evaluation Start Date:</b>		20000712				
<b>Evaluation Type Description:</b>		NON-FINANCIAL RECORD REVIEW				

Map Key	Number of Records	Direction	Distance (mi/ft)	Elev/Diff (ft)	Site	DB
---------	-------------------	-----------	------------------	----------------	------	----

**Violation Short Description:**

**Return to Compliance Date:**

**Evaluation Agency:** State

**Evaluation Start Date:** 20100331

**Evaluation Type Description:** COMPLIANCE EVALUATION INSPECTION ON-SITE

**Violation Short Description:** Generators - General

**Return to Compliance Date:** 20120426

**Evaluation Agency:** State

**Evaluation Start Date:** 20120426

**Evaluation Type Description:** COMPLIANCE EVALUATION INSPECTION ON-SITE

**Violation Short Description:** Universal Waste - Small Quantity Handlers

**Return to Compliance Date:** 20120426

**Evaluation Agency:** State

**Evaluation Start Date:** 20100331

**Evaluation Type Description:** COMPLIANCE EVALUATION INSPECTION ON-SITE

**Violation Short Description:** Universal Waste - Small Quantity Handlers

**Return to Compliance Date:** 20120426

**Evaluation Agency:** State

**Handler Summary**

**Importer Activity:** No

**Mixed Waste Generator:** No

**Transporter Activity:** No

**Transfer Facility:** No

**Onsite Burner Exemption:** No

**Furnace Exemption:** No

**Underground Injection Activity:** No

**Commercial TSD:** No

**Used Oil Transporter:** No

**Used Oil Transfer Facility:** No

**Used Oil Processor:** No

**Used Oil Refiner:** No

**Used Oil Burner:** No

**Used Oil Market Burner:** No

**Used Oil Spec Marketer:** No

**Hazardous Waste Handler Details**

**Sequence No:** 199501

**Receive Date:** 19950119

**Handler Name:** SOUTH FLORIDA TANK WASH INC

**Federal Waste Generator Code:** 2

**Generator Code Description:** Small Quantity Generator

**Source Type:** Notification

**Waste Code Details**

<b>Map Key</b>	<b>Number of Records</b>	<b>Direction</b>	<b>Distance (mi/ft)</b>	<b>Elev/Diff (ft)</b>	<b>Site</b>	<b>DB</b>
----------------	--------------------------	------------------	-------------------------	-----------------------	-------------	-----------

**Hazardous Waste Code:** F003  
**Waste Code Description:** THE FOLLOWING SPENT NONHALOGENATED SOLVENTS: XYLENE, ACETONE, ETHYL ACETATE, ETHYL BENZENE, ETHYL ETHER, METHYL ISOBUTYL KETONE, N-BUTYL ALCOHOL, CYCLOHEXANONE, AND METHANOL; ALL SPENT SOLVENT MIXTURES/BLENDS CONTAINING, BEFORE USE, ONLY THE ABOVE SPENT NONHALOGENATED SOLVENTS; AND ALL SPENT SOLVENT MIXTURES/BLENDS CONTAINING, BEFORE USE, ONE OR MORE OF THE ABOVE NONHALOGENATED SOLVENTS, AND A TOTAL OF TEN PERCENT OR MORE (BY VOLUME) OF ONE OR MORE OF THOSE SOLVENTS LISTED IN F001, F002, F004, AND F005; AND STILL BOTTOMS FROM THE RECOVERY OF THESE SPENT SOLVENTS AND SPENT SOLVENT MIXTURES.

**Hazardous Waste Code:** D001  
**Waste Code Description:** IGNITABLE WASTE

**Hazardous Waste Handler Details**

**Sequence No:** 201004  
**Receive Date:** 20100430  
**Handler Name:** SOUTH FLORIDA TANK WASH INC  
**Federal Waste Generator Code:** 2  
**Generator Code Description:** Small Quantity Generator  
**Source Type:** Implementer

**Waste Code Details**

**Hazardous Waste Code:** F003  
**Waste Code Description:** THE FOLLOWING SPENT NONHALOGENATED SOLVENTS: XYLENE, ACETONE, ETHYL ACETATE, ETHYL BENZENE, ETHYL ETHER, METHYL ISOBUTYL KETONE, N-BUTYL ALCOHOL, CYCLOHEXANONE, AND METHANOL; ALL SPENT SOLVENT MIXTURES/BLENDS CONTAINING, BEFORE USE, ONLY THE ABOVE SPENT NONHALOGENATED SOLVENTS; AND ALL SPENT SOLVENT MIXTURES/BLENDS CONTAINING, BEFORE USE, ONE OR MORE OF THE ABOVE NONHALOGENATED SOLVENTS, AND A TOTAL OF TEN PERCENT OR MORE (BY VOLUME) OF ONE OR MORE OF THOSE SOLVENTS LISTED IN F001, F002, F004, AND F005; AND STILL BOTTOMS FROM THE RECOVERY OF THESE SPENT SOLVENTS AND SPENT SOLVENT MIXTURES.

**Hazardous Waste Code:** D001  
**Waste Code Description:** IGNITABLE WASTE

**Hazardous Waste Handler Details**

**Sequence No:** 201111  
**Receive Date:** 20111102  
**Handler Name:** SOUTH FLORIDA TANK WASH INC  
**Federal Waste Generator Code:** 2  
**Generator Code Description:** Small Quantity Generator  
**Source Type:** Implementer

**Waste Code Details**

**Hazardous Waste Code:** F003  
**Waste Code Description:** THE FOLLOWING SPENT NONHALOGENATED SOLVENTS: XYLENE, ACETONE, ETHYL ACETATE, ETHYL BENZENE, ETHYL ETHER, METHYL ISOBUTYL KETONE, N-BUTYL ALCOHOL, CYCLOHEXANONE, AND METHANOL; ALL SPENT SOLVENT MIXTURES/BLENDS CONTAINING, BEFORE USE, ONLY THE ABOVE SPENT NONHALOGENATED SOLVENTS; AND ALL SPENT SOLVENT MIXTURES/BLENDS CONTAINING,

<i>Map Key</i>	<i>Number of Records</i>	<i>Direction</i>	<i>Distance (mi/ft)</i>	<i>Elev/Diff (ft)</i>	<i>Site</i>	<i>DB</i>
----------------	--------------------------	------------------	-------------------------	-----------------------	-------------	-----------

BEFORE USE, ONE OR MORE OF THE ABOVE NONHALOGENATED SOLVENTS, AND A TOTAL OF TEN PERCENT OR MORE (BY VOLUME) OF ONE OR MORE OF THOSE SOLVENTS LISTED IN F001, F002, F004, AND F005; AND STILL BOTTOMS FROM THE RECOVERY OF THESE SPENT SOLVENTS AND SPENT SOLVENT MIXTURES.

**Hazardous Waste Code:** D001  
**Waste Code Description:** IGNITABLE WASTE

**Hazardous Waste Handler Details**

**Sequence No:** 201209  
**Receive Date:** 20120914  
**Handler Name:** SOUTH FLORIDA TANK WASH INC  
**Federal Waste Generator Code:** 2  
**Generator Code Description:** Small Quantity Generator  
**Source Type:** Implementer

**Waste Code Details**

**Hazardous Waste Code:** F003  
**Waste Code Description:** THE FOLLOWING SPENT NONHALOGENATED SOLVENTS: XYLENE, ACETONE, ETHYL ACETATE, ETHYL BENZENE, ETHYL ETHER, METHYL ISOBUTYL KETONE, N-BUTYL ALCOHOL, CYCLOHEXANONE, AND METHANOL; ALL SPENT SOLVENT MIXTURES/BLENDS CONTAINING, BEFORE USE, ONLY THE ABOVE SPENT NONHALOGENATED SOLVENTS; AND ALL SPENT SOLVENT MIXTURES/BLENDS CONTAINING, BEFORE USE, ONE OR MORE OF THE ABOVE NONHALOGENATED SOLVENTS, AND A TOTAL OF TEN PERCENT OR MORE (BY VOLUME) OF ONE OR MORE OF THOSE SOLVENTS LISTED IN F001, F002, F004, AND F005; AND STILL BOTTOMS FROM THE RECOVERY OF THESE SPENT SOLVENTS AND SPENT SOLVENT MIXTURES.

**Hazardous Waste Code:** D001  
**Waste Code Description:** IGNITABLE WASTE

**Hazardous Waste Handler Details**

**Sequence No:** 201204  
**Receive Date:** 20120426  
**Handler Name:** SOUTH FLORIDA TANK WASH INC  
**Federal Waste Generator Code:** 2  
**Generator Code Description:** Small Quantity Generator  
**Source Type:** Implementer

**Waste Code Details**

**Hazardous Waste Code:** F003  
**Waste Code Description:** THE FOLLOWING SPENT NONHALOGENATED SOLVENTS: XYLENE, ACETONE, ETHYL ACETATE, ETHYL BENZENE, ETHYL ETHER, METHYL ISOBUTYL KETONE, N-BUTYL ALCOHOL, CYCLOHEXANONE, AND METHANOL; ALL SPENT SOLVENT MIXTURES/BLENDS CONTAINING, BEFORE USE, ONLY THE ABOVE SPENT NONHALOGENATED SOLVENTS; AND ALL SPENT SOLVENT MIXTURES/BLENDS CONTAINING, BEFORE USE, ONE OR MORE OF THE ABOVE NONHALOGENATED SOLVENTS, AND A TOTAL OF TEN PERCENT OR MORE (BY VOLUME) OF ONE OR MORE OF THOSE SOLVENTS LISTED IN F001, F002, F004, AND F005; AND STILL BOTTOMS FROM THE RECOVERY OF THESE SPENT SOLVENTS AND SPENT SOLVENT MIXTURES.

**Hazardous Waste Code:** D001

Map Key	Number of Records	Direction	Distance (mi/ft)	Elev/Diff (ft)	Site	DB
---------	-------------------	-----------	------------------	----------------	------	----

Waste Code Description: IGNITABLE WASTE

Owner/Operator Details

<b>Owner/Operator Ind:</b>	Current Owner	<b>Street No:</b>	
<b>Type:</b>	Private	<b>Street 1:</b>	7015A ADAMO DR RT 60
<b>Name:</b>	MICKEY HOWE	<b>Street 2:</b>	
<b>Date Became Current:</b>	20000315	<b>City:</b>	TAMPA
<b>Date Ended Current:</b>		<b>State:</b>	FL
<b>Phone:</b>		<b>Country:</b>	US
<b>Source Type:</b>	Implementer	<b>Zip Code:</b>	33619-3423

<b>Owner/Operator Ind:</b>	Current Owner	<b>Street No:</b>	
<b>Type:</b>	Private	<b>Street 1:</b>	7015A ADAMO DR RT 60
<b>Name:</b>	MICKEY HOWE	<b>Street 2:</b>	
<b>Date Became Current:</b>	20000315	<b>City:</b>	TAMPA
<b>Date Ended Current:</b>		<b>State:</b>	FL
<b>Phone:</b>		<b>Country:</b>	US
<b>Source Type:</b>	Notification	<b>Zip Code:</b>	33619-3423

Historical Handler Details

**Receive Dt:** 20111102  
**Generator Code Description:** Small Quantity Generator  
**Handler Name:** SOUTH FLORIDA TANK WASH INC

**Receive Dt:** 20100430  
**Generator Code Description:** Small Quantity Generator  
**Handler Name:** SOUTH FLORIDA TANK WASH INC

**Receive Dt:** 20120426  
**Generator Code Description:** Small Quantity Generator  
**Handler Name:** SOUTH FLORIDA TANK WASH INC

**Receive Dt:** 19950119  
**Generator Code Description:** Small Quantity Generator  
**Handler Name:** SOUTH FLORIDA TANK WASH INC

<a href="#">10</a>	2 of 2	NE	0.00 / 0.00	14.93 / 4	SOUTH FLORIDA TANK WASH INC 7015A ADAMO DR # 60 TAMPA FL 33619	FINDS/FRS
--------------------	--------	----	-------------	-----------	--	-----------

**Registry ID:** 110005990115  
**FIPS Code:** 12057  
**HUC Code:** 03100206  
**Site Type Name:** STATIONARY  
**Location Description:**  
**Supplemental Location:**  
**Create Date:** 01-MAR-00  
**Update Date:** 08-AUG-10

Map Key	Number of Records	Direction	Distance (mi/ft)	Elev/Diff (ft)	Site	DB
<b>Interest Types:</b>		SQG, STATE MASTER				
<b>SIC Codes:</b>		7389, 7549				
<b>SIC Code Descriptions:</b>		AUTOMOTIVE SERVICES, EXCEPT REPAIR AND CARWASHES, BUSINESS SERVICES, NOT ELSEWHERE CLASSIFIED				
<b>NAICS Codes:</b>		312229, 313311, 314999, 325998, 425120, 488410, 488490, 491110, 512240, 512290, 518210, 519190, 522320, 541199, 541340, 541350, 541370, 541410, 541420, 541490, 541870, 541890, 541930, 541990, 561410, 561421, 561422, 561431, 561439, 561440, 561491, 561499, 561591, 561599, 561790, 561910, 561920, 561990, 711310, 711320, 711410, 811122, 811191, 811198, 812320, 812990				
<b>NAICS Code Descriptions:</b>		ADVERTISING MATERIAL DISTRIBUTION SERVICES., AGENTS AND MANAGERS FOR ARTISTS, ATHLETES, ENTERTAINERS, AND OTHER PUBLIC FIGURES., ALL OTHER AUTOMOTIVE REPAIR AND MAINTENANCE., ALL OTHER BUSINESS SUPPORT SERVICES., ALL OTHER INFORMATION SERVICES., ALL OTHER LEGAL SERVICES., ALL OTHER MISCELLANEOUS CHEMICAL PRODUCT AND PREPARATION MANUFACTURING., ALL OTHER MISCELLANEOUS TEXTILE PRODUCT MILLS., ALL OTHER PERSONAL SERVICES., ALL OTHER PROFESSIONAL, SCIENTIFIC, AND TECHNICAL SERVICES., ALL OTHER SUPPORT SERVICES., ALL OTHER TRAVEL ARRANGEMENT AND RESERVATION SERVICES., AUTOMOTIVE GLASS REPLACEMENT SHOPS., AUTOMOTIVE OIL CHANGE AND LUBRICATION SHOPS., BROADWOVEN FABRIC FINISHING MILLS., BUILDING INSPECTION SERVICES., COLLECTION AGENCIES., CONVENTION AND TRADE SHOW ORGANIZERS., CONVENTION AND VISITORS BUREAUS., DATA PROCESSING, HOSTING, AND RELATED SERVICES., DOCUMENT PREPARATION SERVICES., DRAFTING SERVICES., DRYCLEANING AND LAUNDRY SERVICES (EXCEPT COIN-OPERATED)., FINANCIAL TRANSACTIONS PROCESSING, RESERVE, AND CLEARINGHOUSE ACTIVITIES., INDUSTRIAL DESIGN SERVICES., INTERIOR DESIGN SERVICES., MOTOR VEHICLE TOWING., OTHER BUSINESS SERVICE CENTERS (INCLUDING COPY SHOPS)., OTHER SERVICES RELATED TO ADVERTISING., OTHER SERVICES TO BUILDINGS AND DWELLINGS., OTHER SOUND RECORDING INDUSTRIES., OTHER SPECIALIZED DESIGN SERVICES., OTHER SUPPORT ACTIVITIES FOR ROAD TRANSPORTATION., OTHER TOBACCO PRODUCT MANUFACTURING., PACKAGING AND LABELING SERVICES., POSTAL SERVICE., PRIVATE MAIL CENTERS., PROMOTERS OF PERFORMING ARTS, SPORTS, AND SIMILAR EVENTS WITH FACILITIES., PROMOTERS OF PERFORMING ARTS, SPORTS, AND SIMILAR EVENTS WITHOUT FACILITIES., REPOSSESSION SERVICES., SOUND RECORDING STUDIOS., SURVEYING AND MAPPING (EXCEPT GEOPHYSICAL) SERVICES., TELEMARKETING BUREAUS., TELEPHONE ANSWERING SERVICES., TRANSLATION AND INTERPRETATION SERVICES., WHOLESALE TRADE AGENTS AND BROKERS.				
<b>Conveyor:</b>		RCRAINFO				
<b>Federal Facility Code:</b>						
<b>Federal Agency Name:</b>						
<b>Tribal Land Code:</b>						
<b>Tribal Land Name:</b>						
<b>Congressional Dist No:</b>		11				
<b>Census Block Code:</b>		120570037001071				
<b>EPA Region Code:</b>		04				
<b>County Name:</b>		HILLS				
<b>US/Mexico Border Ind:</b>						
<b>Latitude:</b>		27.951768				
<b>Longitude:</b>		-82.375791				
<b>Reference Point:</b>		CENTER OF A FACILITY OR STATION				
<b>Coord Collection Method:</b>		INTERPOLATION-PHOTO				
<b>Accuracy Value:</b>		4				
<b>Datum:</b>		NAD83				
<b>Source:</b>						
<b>Facility Detail Rprt URL:</b>		<a href="https://ofmpub.epa.gov/frs_public2/fii_query_detail.disp_program_facility?p_registry_id=110005990115">https://ofmpub.epa.gov/frs_public2/fii_query_detail.disp_program_facility?p_registry_id=110005990115</a>				
<b>Program Acronyms:</b>						
FDM:54184, RCRAINFO:FL0001000603						

[11](#)

1 of 2

NE

0.00 /  
0.00

14.93 /  
4

**CERTIFIED SPRING BRAKE &  
STEERING  
7017 ADAMO DR  
TAMPA FL 33619-3423**

**RCRA  
NON GEN**

<b>Map Key</b>	<b>Number of Records</b>	<b>Direction</b>	<b>Distance (mi/ft)</b>	<b>Elev/Diff (ft)</b>	<b>Site</b>	<b>DB</b>
<b>EPA Handler ID:</b>		FLR000067314				
<b>Gen Status Universe:</b>		No Report				
<b>Contact Name:</b>		RICK KERNS				
<b>Contact Address:</b>		7017 , ADAMO DR , , TAMPA , FL, 33619-3423 , US				
<b>Contact Phone No and Ext:</b>		813-623-3571				
<b>Contact Email:</b>						
<b>Contact Country:</b>		US				
<b>County Name:</b>		HILLSBOROUGH				
<b>EPA Region:</b>		04				
<b>Land Type:</b>		Private				
<b>Receive Date:</b>		20100401				
<b>Location Latitude:</b>		27.951454				
<b>Location Longitude:</b>		-82.375809				

**Violation/Evaluation Summary**

**Note:** VIOLATION or UNDETERMINED: There are VIOLATION or UNDETERMINED details or records associated with this facility (EPA ID) in the Compliance Monitoring and Enforcement table dated Sep, 2022.

**Violation Details**

**Found Violation:** Yes  
**Citation:** UOS:279.22(c)(1)  
**Violation Short Description:** Used Oil - Generators  
**Violation Type:** 279.C  
**Violation Determined Date:** 20000720  
**Scheduled Compliance Date:**  
**Return to Compliance:** Unverifiable  
**Actual Return to Compl:** 20000728  
**Violation Responsible Agency:** State

**Enforcement Details**

**Enforcement Type:** 105  
**Enforcement Type Description:**  
**Enforcement Action Date:** 20000720  
**Enf Disposition Status:**  
**Disposition Status Date:**  
**Enforcement Lead Agency:** State  
**Proposed Penalty Amount:**  
**Final Amount:**  
**Paid Amount:**

**Violation Details**

**Found Violation:** Yes  
**Citation:** UOS:279.22(d)(3)  
**Violation Short Description:** Used Oil - Generators  
**Violation Type:** 279.C



**Violation Determined Date:** 20000720  
**Scheduled Compliance Date:**  
**Return to Compliance:** Unverifiable  
**Actual Return to Compl:** 20000728  
**Violation Responsible Agency:** State

**Enforcement Details**

**Enforcement Type:** 105  
**Enforcement Type Description:**  
**Enforcement Action Date:** 20000720  
**Enf Disposition Status:**  
**Disposition Status Date:**  
**Enforcement Lead Agency:** State  
**Proposed Penalty Amount:**  
**Final Amount:**  
**Paid Amount:**

**Violation Details**

**Found Violation:** Yes  
**Citation:** GOR:62-710.850(6) :Previous citatio  
**Violation Short Description:** State Statute or Regulation  
**Violation Type:** XXS  
**Violation Determined Date:** 20000720  
**Scheduled Compliance Date:**  
**Return to Compliance:** Unverifiable  
**Actual Return to Compl:** 20000728  
**Violation Responsible Agency:** State

**Enforcement Details**

**Enforcement Type:** 105  
**Enforcement Type Description:**  
**Enforcement Action Date:** 20000720  
**Enf Disposition Status:**  
**Disposition Status Date:**  
**Enforcement Lead Agency:** State  
**Proposed Penalty Amount:**  
**Final Amount:**  
**Paid Amount:**

**Evaluation Details**

**Evaluation Start Date:** 20000720  
**Evaluation Type Description:** COMPLIANCE EVALUATION INSPECTION ON-SITE  
**Violation Short Description:** Used Oil - Generators  
**Return to Compliance Date:** 20000728  
**Evaluation Agency:** State

Map Key	Number of Records	Direction	Distance (mi/ft)	Elev/Diff (ft)	Site	DB
---------	-------------------	-----------	------------------	----------------	------	----

**Evaluation Start Date:** 20000720  
**Evaluation Type Description:** COMPLIANCE EVALUATION INSPECTION ON-SITE  
**Violation Short Description:** State Statute or Regulation  
**Return to Compliance Date:** 20000728  
**Evaluation Agency:** State

**Handler Summary**

**Importer Activity:** No  
**Mixed Waste Generator:** No  
**Transporter Activity:** No  
**Transfer Facility:** No  
**Onsite Burner Exemption:** No  
**Furnace Exemption:** No  
**Underground Injection Activity:** No  
**Commercial TSD:** No  
**Used Oil Transporter:** No  
**Used Oil Transfer Facility:** No  
**Used Oil Processor:** No  
**Used Oil Refiner:** No  
**Used Oil Burner:** No  
**Used Oil Market Burner:** No  
**Used Oil Spec Marketer:** No

**Hazardous Waste Handler Details**

**Sequence No:** 201004  
**Receive Date:** 20100401  
**Handler Name:** CERTIFIED SPRING BRAKE & STEERING  
**Source Type:** Implementer  
**Federal Waste Generator Code:** N  
**Generator Code Description:** Not a Generator, Verified

**Waste Code Details**

**Hazardous Waste Code:** D001  
**Waste Code Description:** IGNITABLE WASTE

**Owner/Operator Details**

<b>Owner/Operator Ind:</b>	Current Owner	<b>Street No:</b>	
<b>Type:</b>	Private	<b>Street 1:</b>	7017 ADAMO DR
<b>Name:</b>	NON NOTIFIER	<b>Street 2:</b>	
<b>Date Became Current:</b>	20000724	<b>City:</b>	TAMPA
<b>Date Ended Current:</b>		<b>State:</b>	FL
<b>Phone:</b>		<b>Country:</b>	US
<b>Source Type:</b>	Implementer	<b>Zip Code:</b>	33619-3423

Map Key	Number of Records	Direction	Distance (mi/ft)	Elev/Diff (ft)	Site	DB
<a href="#">11</a>	2 of 2	NE	0.00 / 0.00	14.93 / 4	CERTIFIED SPRING BRAKE & STEERING 7017 ADAMO DR TAMPA FL 33619-3423	FINDS/FRS

**Registry ID:** 110005662880  
**FIPS Code:** 12057  
**HUC Code:** 03100206  
**Site Type Name:** STATIONARY  
**Location Description:**  
**Supplemental Location:**  
**Create Date:** 01-MAR-00  
**Update Date:** 08-AUG-10  
**Interest Types:** STATE MASTER, UNSPECIFIED UNIVERSE  
**SIC Codes:** 7549  
**SIC Code Descriptions:** AUTOMOTIVE SERVICES, EXCEPT REPAIR AND CARWASHES  
**NAICS Codes:** 488410, 811122, 811191, 811198  
**NAICS Code Descriptions:** ALL OTHER AUTOMOTIVE REPAIR AND MAINTENANCE., AUTOMOTIVE GLASS REPLACEMENT SHOPS., AUTOMOTIVE OIL CHANGE AND LUBRICATION SHOPS., MOTOR VEHICLE TOWING.  
**Conveyor:** RCRAINFO  
**Federal Facility Code:**  
**Federal Agency Name:**  
**Tribal Land Code:**  
**Tribal Land Name:**  
**Congressional Dist No:** 11  
**Census Block Code:** 120570037001071  
**EPA Region Code:** 04  
**County Name:** HILLS  
**US/Mexico Border Ind:**  
**Latitude:** 27.951758  
**Longitude:** -82.375674  
**Reference Point:** CENTER OF A FACILITY OR STATION  
**Coord Collection Method:** INTERPOLATION-PHOTO  
**Accuracy Value:** 4  
**Datum:** NAD83  
**Source:**  
**Facility Detail Rprt URL:** [https://ofmpub.epa.gov/frs\\_public2/fii\\_query\\_detail.disp\\_program\\_facility?p\\_registry\\_id=110005662880](https://ofmpub.epa.gov/frs_public2/fii_query_detail.disp_program_facility?p_registry_id=110005662880)  
**Program Acronyms:**

FDM:58318, RCRAINFO:FLR000067314

<a href="#">12</a>	1 of 1	ENE	0.00 / 0.00	7.60 / -4	SELMON CROSSTOWN EXPRESSWAY-RE 78TH STREET TO I-75 TAMPA FL 33605	FINDS/FRS
--------------------	--------	-----	-------------	-----------	---	-----------

**Registry ID:** 110015623066  
**FIPS Code:** 12057  
**HUC Code:** 03100206  
**Site Type Name:** STATIONARY  
**Location Description:**  
**Supplemental Location:**  
**Create Date:** 21-AUG-03

Map Key	Number of Records	Direction	Distance (mi/ft)	Elev/Diff (ft)	Site	DB
<b>Update Date:</b>		05-MAR-13				
<b>Interest Types:</b>		ICIS-NPDES NON-MAJOR, STATE MASTER, STORM WATER CONSTRUCTION				
<b>SIC Codes:</b>						
<b>SIC Code Descriptions:</b>						
<b>NAICS Codes:</b>						
<b>NAICS Code Descriptions:</b>						
<b>Conveyor:</b>		FDM				
<b>Federal Facility Code:</b>						
<b>Federal Agency Name:</b>						
<b>Tribal Land Code:</b>						
<b>Tribal Land Name:</b>						
<b>Congressional Dist No:</b>		11				
<b>Census Block Code:</b>		120570037001096				
<b>EPA Region Code:</b>		04				
<b>County Name:</b>		HILLS				
<b>US/Mexico Border Ind:</b>						
<b>Latitude:</b>		27.950278				
<b>Longitude:</b>		-82.374444				
<b>Reference Point:</b>		FACILITY CENTROID				
<b>Coord Collection Method:</b>		UNKNOWN				
<b>Accuracy Value:</b>		1000				
<b>Datum:</b>		NAD83				
<b>Source:</b>						
<b>Facility Detail Rprt URL:</b>		<a href="https://ofmpub.epa.gov/frs_public2/fii_query_detail.disp_program_facility?p_registry_id=110015623066">https://ofmpub.epa.gov/frs_public2/fii_query_detail.disp_program_facility?p_registry_id=110015623066</a>				
<b>Program Acronyms:</b>						
FDM:10756, NPDES:FLR10L000						

<a href="#">13</a>	1 of 3	WNW	0.00 / 0.00	3.94 / -7	FL DEPT OF TRANSPORTATION CROSSTOWN EXP 50TH ST EASTBOUND EXIT RAMP TAMPA FL 33605	UST
--------------------	--------	-----	-------------	-----------	---	-----

<b>Facility ID:</b>	9401651	<b>County:</b>	HILLSBOROUGH
<b>Facility Status:</b>	CLOSED	<b>Lat/Long Method:</b>	UNVR
<b>Facility Type:</b>	G	<b>Lat DD:</b>	27
<b>Type Desc:</b>	State Government	<b>Lat MM:</b>	56
<b>Facility Phone:</b>	8139756585	<b>Lat SS:</b>	55
<b>Dep Co:</b>	P	<b>Long DD:</b>	82
<b>Owner ID:</b>	37688	<b>Long MM:</b>	23
<b>Owner Phone:</b>	8132723767	<b>Long SS:</b>	49
<b>Owner:</b>	FL DEPT OF TRANSPORTATION		
<b>Owner Address1:</b>	4920 W CYPRESS ST #109		
<b>Owner Address2:</b>			
<b>Owner City:</b>	TAMPA		
<b>Owner State:</b>	FL		
<b>Owner Zip 5:</b>	33607		
<b>Contact:</b>	BEN MUNS		
<b>Source:</b>	Tank Facility - All Locations and Tank Information; Tank Facility - All Locations and Owner Information		
<b>Oculus Docs Inventory URL:</b>	<a href="https://eriservice7.ecologeris.com/ErisExt/flo/ocure.ashx?ID=9401651&amp;CAT=11">https://eriservice7.ecologeris.com/ErisExt/flo/ocure.ashx?ID=9401651&amp;CAT=11</a>		
<b>Information Portal Fac URL:</b>	<a href="http://prodenv.dep.state.fl.us/DepNexus/public/facilitysearch?pagination=true&amp;facility.id=9401651">http://prodenv.dep.state.fl.us/DepNexus/public/facilitysearch?pagination=true&amp;facility.id=9401651</a>		

Map Key	Number of Records	Direction	Distance (mi/ft)	Elev/Diff (ft)	Site	DB
---------	-------------------	-----------	------------------	----------------	------	----

Information Portal Doc URL: <http://prodenv.dep.state.fl.us/DepNexus/public/electronic-documents/9401651/facility!search>

**Tank Information**

<b>Tank ID:</b>	50B1	<b>Capacity:</b>	275
<b>Tank Status:</b>	B - REMOVED FROM SITE	<b>Substance:</b>	G - Emerg Generator Diesel
<b>Status Date:</b>	01-DEC-1998	<b>Placement:</b>	UNDERGROUND
<b>Installation Date:</b>	01-NOV-1977	<b>Tank Vessel Indic:</b>	TANK
<b>Tank Desc:</b>			

<a href="#">13</a>	2 of 3	WNW	0.00 / 0.00	3.94 / -7	FL DEPT OF TRANSPORTATION-S CROSSTOWN EX 50TH ST WESTBOUND ENTRY RAMP TAMPA FL 33619	UST
--------------------	--------	-----	-------------	-----------	--	-----

<b>Facility ID:</b>	9401649	<b>County:</b>	HILLSBOROUGH
<b>Facility Status:</b>	CLOSED	<b>Lat/Long Method:</b>	UNVR
<b>Facility Type:</b>	G	<b>Lat DD:</b>	27
<b>Type Desc:</b>	State Government	<b>Lat MM:</b>	56
<b>Facility Phone:</b>	8139756585	<b>Lat SS:</b>	55
<b>Dep Co:</b>	P	<b>Long DD:</b>	82
<b>Owner ID:</b>	37688	<b>Long MM:</b>	23
<b>Owner Phone:</b>	8132723767	<b>Long SS:</b>	49
<b>Owner:</b>	FL DEPT OF TRANSPORTATION		
<b>Owner Address1:</b>	4920 W CYPRESS ST #109		
<b>Owner Address2:</b>			
<b>Owner City:</b>	TAMPA		
<b>Owner State:</b>	FL		
<b>Owner Zip 5:</b>	33607		
<b>Contact:</b>	BEN MUNS		
<b>Source:</b>	Tank Facility - All Locations and Tank Information; Tank Facility - All Locations and Owner Information		
<b>Oculus Docs Inventory URL:</b>	<a href="https://eriservice7.ecologeris.com/ErisExt/flo/ocure.ashx?ID=9401649&amp;CAT=11">https://eriservice7.ecologeris.com/ErisExt/flo/ocure.ashx?ID=9401649&amp;CAT=11</a>		
<b>Information Portal Fac URL:</b>	<a href="http://prodenv.dep.state.fl.us/DepNexus/public/facilitysearch?pagination=true&amp;facility.id=9401649">http://prodenv.dep.state.fl.us/DepNexus/public/facilitysearch?pagination=true&amp;facility.id=9401649</a>		
<b>Information Portal Doc URL:</b>	<a href="http://prodenv.dep.state.fl.us/DepNexus/public/electronic-documents/9401649/facility!search">http://prodenv.dep.state.fl.us/DepNexus/public/electronic-documents/9401649/facility!search</a>		

**Tank Information**

<b>Tank ID:</b>	50A-1	<b>Capacity:</b>	275
<b>Tank Status:</b>	B - REMOVED FROM SITE	<b>Substance:</b>	G - Emerg Generator Diesel
<b>Status Date:</b>	01-DEC-1998	<b>Placement:</b>	UNDERGROUND
<b>Installation Date:</b>	01-NOV-1977	<b>Tank Vessel Indic:</b>	TANK
<b>Tank Desc:</b>			

<a href="#">13</a>	3 of 3	WNW	0.00 / 0.00	3.94 / -7	FL DEPT OF TRANSPORTATION-S CROSSTOWN EX 50TH ST WESTBOUND ENTRY RAMP TAMPA FL 33619	STCS
--------------------	--------	-----	-------------	-----------	--	------

<b>Facility ID:</b>	9401649	<b>Zip5 (Open Data):</b>	33619
<b>Type:</b>	G - State Government	<b>CountyID(OpenData):</b>	29

Map Key	Number of Records	Direction	Distance (mi/ft)	Elev/Diff (ft)	Site	DB
Status:	Closed				County (Open Data):	HILLSBOROUGH
County:	HILLSBOROUGH				Contam (Map):	
Fac Stat(OpenData):	CLOSED				Fac Type (Map):	State Government
Fac Code(OpenData):	G				Fac Stat (Map):	CLOSED
Fac Type(OpenData):	State Government				Status (Map):	NOT REVIEWED
Clnup Cd(OpenData):					City (Map):	TAMPA
Clnup Dt(OpenData):					County (Map):	29
Status (Open Data):	NOT REVIEWED				Zip5 (Map):	33619
City (Open Data):	TAMPA				Zip4 (Map):	0
Fac Name(Open Data):	FL DEPT OF TRANSPORTATION-S CROSSTOWN EX					
Address (Open Data):	50TH ST WESTBOUND ENTRY RAMP					
Fac Cleanup Stat(Open Data):						
Name (Map):	FL DEPT OF TRANSPORTATION-S CROSSTOWN EX					
Address (Map):	50TH ST WESTBOUND ENTRY RAMP					

**FDEP Storage Tank Monitoring Open Data Details**

Object ID:	44919	Map Src:	
X:	-82.3969478284858	Map Scale:	
Y:	27.948616284905	Elevation:	
Regulated:	NO	El Datum:	
Col Meth:	UNVR	El Resolut:	
Col Name:	INITIAL LOAD	El Units:	
Col Date:		ALB East:	
Col Prog:	TANKS-PETROLEUM CONTAMINATION	ALB North:	
Ver Meth:		Loc ID:	45719
Ver Name:		Lat DD:	27
Ver Prog:	TANKS-PETROLEUM CONTAMINATION	Lat MM:	56
Ver Date:		Lat SS:	
OOIC:	FACILITY	Long DD:	82
Rel Feat:	VICIN	Long MM:	23
Datum:		Long SS:	
Coord Acc:			
Col Aff:			
Ver Aff:			
Direct:			
Documents:	<a href="https://prodenv.dep.state.fl.us/DepNexus/public/electronic-documents/9401649/gis-facility!search">https://prodenv.dep.state.fl.us/DepNexus/public/electronic-documents/9401649/gis-facility!search</a>		

**FDEP Open Data - Storage Tank Contamination Monitoring (STCM)**

Loc ID:	45719	Rel Feat:	VICIN
Site Type:	State Government	El Datum:	
Contam Ind:		El Resolut:	
Phone:	8139756585	El Units:	
Operator:	KARL D FLEMING	Map Src:	
Next action:	PLACARD 12-DEC-98	Map Scale:	0
Fin Respon:		Coord Acc:	0
Office:	SWD	Alb East:	0.0
OOIC:	FACILITY	Alb North:	0.0
Col Meth:	UNVR	Datum:	

Map Key	Number of Records	Direction	Distance (mi/ft)	Elev/Diff (ft)	Site	DB
<b>Col Name:</b>	INITIAL LOAD			<b>Elevation:</b>		
<b>Col Date:</b>				<b>Lat DD:</b>	27	
<b>Col Prog:</b>	TANKS-PETROLEUM CONTAMINATION			<b>Lat MM:</b>	56	
<b>Ver Meth:</b>				<b>Lat SS:</b>		
<b>Ver Name:</b>				<b>Long DD:</b>	82	
<b>Ver Prog:</b>	TANKS-PETROLEUM CONTAMINATION			<b>Long MM:</b>	23	
<b>Ver Date:</b>				<b>Long SS:</b>		
<b>Object ID:</b>	45719					
<b>Col Aff:</b>						
<b>Ver Aff:</b>						
<b>Documents:</b>	https://prodenv.dep.state.fl.us/DepNexus/public/electronic-documents/9401649/gis-facility!search					

**FDEP - Storage Tank Contamination Monitoring (STCM) Details**

**Name:** FI Dept Of Transportation-S Crosstown Ex  
50th St Westbound Entry Ramp  
Tampa, FL 33619

**LL Method:** UNVR - Unverified

**Account Owner:** FI Dept Of Transportation

**Contact:** Karl D Fleming

**Phone:** 813-975-6585

**District:** SWD

**County 1:** 29 - Hillsborough

**Latitude:** 27:56:55.0000

**Longitude:** 82:23:49.0000

**FDEP - Registered Tanks from Storage Tank Contamination Monitoring (STCM) Details**

**Tank No:** 50A-1

**Size:** 275

**Content:** Emerg Generator Diesel

**Installed:** 11/01/1977

**Placement:** UNDER

**Status:** Removed from Site

**Construction:**

**Piping:**

**Monitoring:**

<a href="#">14</a>	1 of 4	NE	0.00 / 0.00	14.83 / 4	7015 Adamo Dr. TAMPA FL	SPILLS
--------------------	--------	----	-------------	-----------	----------------------------	--------

**Incident No:** 49935

**Incident Type:** Inland

**Incident Date:** 10/07/2013

**County:** Hillsborough

**Spill Details**

**Incident Status:**

**Incident Party Type:**

**Incident Party Name:**

**Pollutant Name:** Caustic soda

**Criminal Indicator:**

**Hurricane Indicator:**

**Description:** Complaint

**On Scene Response:**

Map Key	Number of Records	Direction	Distance (mi/ft)	Elev/Diff (ft)	Site	DB
---------	-------------------	-----------	------------------	----------------	------	----

**Pollutant Category:**

**Pollutant Actual Volume:** 0  
**Pollutant Unit Measure:** gallon

**Spill Details**

**Incident Status:**

**Incident Party Type:**

**Incident Party Name:**

**Pollutant Name:** Caustic soda

**Pollutant Category:**

**Pollutant Actual Volume:** 0  
**Pollutant Unit Measure:** gallon

**Criminal Indicator:**

**Hurricane Indicator:**

**Description:** Discharge

**On Scene Response:**

**Spill Details**

**Incident Status:**

**Incident Party Type:**

**Incident Party Name:**

**Pollutant Name:** Resin

**Pollutant Category:**

**Pollutant Actual Volume:** 0  
**Pollutant Unit Measure:** gallon

**Criminal Indicator:**

**Hurricane Indicator:**

**Description:** Complaint

**On Scene Response:**

**Spill Details**

**Incident Status:**

**Incident Party Type:**

**Incident Party Name:**

**Pollutant Name:** Resin

**Pollutant Category:**

**Pollutant Actual Volume:** 0  
**Pollutant Unit Measure:** gallon

**Criminal Indicator:**

**Hurricane Indicator:**

**Description:** Discharge

**On Scene Response:**

<a href="#">14</a>	2 of 4	NE	0.00 / 0.00	14.83 / 4	PHIL REED EQUIPMENT CO. 7015 ADAMO DRIVE TAMPA FL 33619	PRP
--------------------	--------	----	-------------	-----------	---	-----

**Site EPA ID:** FLD004091807  
**Site Name:** PEAK OIL CO./BAY DRUM CO.  
**Site NPL Status:** Currently on the Final NPL  
**Site Non NPL Status:**  
**Site Address:** S.R. 574  
**Site City:** TAMPA  
**Site State:** FL  
**Site Zip:** 33619  
**Site Primary Latitude:** +27.970800  
**Site Primary Longitude:** -82.340400

**Noticed Party Action Information**



Map Key	Number of Records	Direction	Distance (mi/ft)	Elev/Diff (ft)	Site	DB
---------	-------------------	-----------	------------------	----------------	------	----

**Action Type Seq:** AC-2  
**Action Name:** ADM ORDR  
**Action Date:** SETTLEMENT DATE 07/18/1995

<a href="#">14</a>	3 of 4	NE	0.00 / 0.00	14.83 / 4	PHIL REED EQUIPMENT CO 7015 ADAMO DR TAMPA FL 33619	AST
--------------------	--------	----	-------------	-----------	---	-----

<b>Facility ID:</b>	8943873	<b>County:</b>	HILLSBOROUGH
<b>Facility Status:</b>	OPEN	<b>Lat/Long Method:</b>	UNVR
<b>Facility Type:</b>	C	<b>Lat DD:</b>	27
<b>Type Desc:</b>	Fuel user/Non-retail	<b>Lat MM:</b>	57
<b>Facility Phone:</b>	8136214351	<b>Lat SS:</b>	6
<b>Dep Co:</b>	P	<b>Long DD:</b>	82
<b>Owner ID:</b>	25176	<b>Long MM:</b>	22
<b>Owner Phone:</b>	8136235765	<b>Long SS:</b>	42
<b>Owner:</b>	REED, PHILLIP W & JEAN M		
<b>Owner Address1:</b>	7015 ADAMO DR		
<b>Owner Address2:</b>			
<b>Owner City:</b>	TAMPA		
<b>Owner State:</b>	FL		
<b>Owner Zip 5:</b>	33619		
<b>Contact:</b>	PHILLIP REED		
<b>Data Source:</b>	Tank Facility - All Locations and Tank Information; Tank Facility - All Locations and Owner Information		
<b>Oculus Docs Inventory URL:</b>	<a href="https://eriservice7.ecologeris.com/ErisExt/flo/ocure.ashx?ID=8943873&amp;CAT=11">https://eriservice7.ecologeris.com/ErisExt/flo/ocure.ashx?ID=8943873&amp;CAT=11</a>		
<b>Information Portal Fac URL:</b>	<a href="http://prodenv.dep.state.fl.us/DepNexus/public/facilitysearch?pagination=true&amp;facility.id=8943873">http://prodenv.dep.state.fl.us/DepNexus/public/facilitysearch?pagination=true&amp;facility.id=8943873</a>		
<b>Information Portal Doc URL:</b>	<a href="http://prodenv.dep.state.fl.us/DepNexus/public/electronic-documents/8943873/facility!search">http://prodenv.dep.state.fl.us/DepNexus/public/electronic-documents/8943873/facility!search</a>		

**Tank Information**

<b>Tank ID:</b>	1	<b>Tank Desc:</b>	
<b>Tank Status:</b>	B - REMOVED FROM SITE	<b>Capacity:</b>	12000
<b>Status Date:</b>	30-SEP-1993	<b>Placement:</b>	ABOVEGROUND
<b>Installation Date:</b>	01-APR-1989	<b>Tank Vessel Indic:</b>	TANK
<b>Content Desc:</b>	D - Vehicular Diesel		

**Tank Information**

<b>Tank ID:</b>	3	<b>Tank Desc:</b>	
<b>Tank Status:</b>	U - IN SERVICE	<b>Capacity:</b>	250
<b>Status Date:</b>		<b>Placement:</b>	ABOVEGROUND
<b>Installation Date:</b>		<b>Tank Vessel Indic:</b>	TANK
<b>Content Desc:</b>	L - Waste Oil		

**Tank Information**

<b>Tank ID:</b>	2	<b>Tank Desc:</b>	
<b>Tank Status:</b>	U - IN SERVICE	<b>Capacity:</b>	500
<b>Status Date:</b>		<b>Placement:</b>	ABOVEGROUND

Map Key	Number of Records	Direction	Distance (mi/ft)	Elev/Diff (ft)	Site	DB
<b>Installation Date:</b>				<b>Tank Vessel Indic:</b> TANK		
<b>Content Desc:</b>		O - New/Lube Oil				

<a href="#">14</a>	4 of 4	NE	0.00 / 0.00	14.83 / 4	PHIL REED EQUIPMENT CO 7015 ADAMO DR TAMPA FL 33619	STCS
<b>Facility ID:</b>		8943873		<b>Zip5 (Open Data):</b> 33619		
<b>Type:</b>		C - Fuel User/Non-Retail		<b>CountyID(OpenData):</b> 29		
<b>Status:</b>		Open		<b>County (Open Data):</b> HILLSBOROUGH		
<b>County:</b>		HILLSBOROUGH		<b>Contam (Map):</b>		
<b>Fac Stat(OpenData):</b>		OPEN		<b>Fac Type (Map):</b> Fuel user/Non-retail		
<b>Fac Code(OpenData):</b>		C		<b>Fac Stat (Map):</b> OPEN		
<b>Fac Type(OpenData):</b>		Fuel user/Non-retail		<b>Status (Map):</b> REVIEWED		
<b>Clnup Cd(OpenData):</b>				<b>City (Map):</b> TAMPA		
<b>Clnup Dt(OpenData):</b>				<b>County (Map):</b> 29		
<b>Status (Open Data):</b>		REVIEWED		<b>Zip5 (Map):</b> 33619		
<b>City (Open Data):</b>		TAMPA		<b>Zip4 (Map):</b> 3423		
<b>Fac Name(Open Data):</b>		PHIL REED EQUIPMENT CO				
<b>Address (Open Data):</b>		7015 ADAMO DR				
<b>Fac Cleanup Stat(Open Data):</b>						
<b>Name (Map):</b>		PHIL REED EQUIPMENT CO				
<b>Address (Map):</b>		7015 ADAMO DR				

**FDEP Storage Tank Monitoring Open Data Details**

<b>Object ID:</b>	32084	<b>Map Src:</b>	1999 doqs
<b>X:</b>	-82.3759589336286	<b>Map Scale:</b>	5000
<b>Y:</b>	27.9514815361319	<b>Elevation:</b>	
<b>Regulated:</b>	NO	<b>El Datum:</b>	
<b>Col Meth:</b>	DPHO	<b>El Resolut:</b>	
<b>Col Name:</b>	BERNHARD_K	<b>El Units:</b>	
<b>Col Date:</b>	2006/08/01 10:59:18+00	<b>ALB East:</b>	559471.47
<b>Col Prog:</b>	TANKS-PETROLEUM CONTAMINATION	<b>ALB North:</b>	439457.12
<b>Ver Meth:</b>	DPHO	<b>Loc ID:</b>	34315
<b>Ver Name:</b>	BERNHARD_K	<b>Lat DD:</b>	27
<b>Ver Prog:</b>	TANKS-PETROLEUM CONTAMINATION	<b>Lat MM:</b>	57
<b>Ver Date:</b>	2006/08/01 10:59:18+00	<b>Lat SS:</b>	
<b>OOIC:</b>	FACILITY	<b>Long DD:</b>	82
<b>Rel Feat:</b>	APPRX	<b>Long MM:</b>	22
<b>Datum:</b>	HARN	<b>Long SS:</b>	
<b>Coord Acc:</b>	4		
<b>Col Aff:</b>	DEPARTMENT OF ENVIRONMENTAL PROTECTION		
<b>Ver Aff:</b>	DEPARTMENT OF ENVIRONMENTAL PROTECTION		
<b>Direct:</b>			
<b>Documents:</b>	<a href="https://prodenv.dep.state.fl.us/DepNexus/public/electronic-documents/8943873/gis-facility!search">https://prodenv.dep.state.fl.us/DepNexus/public/electronic-documents/8943873/gis-facility!search</a>		

**FDEP Open Data - Storage Tank Contamination Monitoring (STCM)**

<b>Loc ID:</b>	34315	<b>Rel Feat:</b>	APPRX
<b>Site Type:</b>	Fuel user/Non-retail	<b>El Datum:</b>	

Map Key	Number of Records	Direction	Distance (mi/ft)	Elev/Diff (ft)	Site	DB
<b>Contam Ind:</b>				<b>EI Resolut:</b>		
<b>Phone:</b>	8136214351			<b>EI Units:</b>		
<b>Operator:</b>	JIM FAIR			<b>Map Src:</b>	1999 doqs	
<b>Next action:</b>				<b>Map Scale:</b>	5000	
<b>Fin Respon:</b>				<b>Coord Acc:</b>	4	
<b>Office:</b>	SWD			<b>Alb East:</b>	559471.47	
<b>OOIC:</b>	FACILITY			<b>Alb North:</b>	439457.12	
<b>Col Meth:</b>	DPHO			<b>Datum:</b>	HARN	
<b>Col Name:</b>	BERNHARD_K			<b>Elevation:</b>		
<b>Col Date:</b>	8/1/2006			<b>Lat DD:</b>	27	
<b>Col Prog:</b>	TANKS-PETROLEUM CONTAMINATION			<b>Lat MM:</b>	57	
<b>Ver Meth:</b>	DPHO			<b>Lat SS:</b>		
<b>Ver Name:</b>	BERNHARD_K			<b>Long DD:</b>	82	
<b>Ver Prog:</b>	TANKS-PETROLEUM CONTAMINATION			<b>Long MM:</b>	22	
<b>Ver Date:</b>	8/1/2006			<b>Long SS:</b>		
<b>Object ID:</b>	34315					
<b>Col Aff:</b>	DEPARTMENT OF ENVIRONMENTAL PROTECTION					
<b>Ver Aff:</b>	DEPARTMENT OF ENVIRONMENTAL PROTECTION					
<b>Documents:</b>	<a href="https://prodenv.dep.state.fl.us/DepNexus/public/electronic-documents/8943873/gis-facility!search">https://prodenv.dep.state.fl.us/DepNexus/public/electronic-documents/8943873/gis-facility!search</a>					

#### FDEP - Storage Tank Contamination Monitoring (STCM) Details

**Name:** Phil Reed Equipment Co  
7015 Adamo Dr  
Tampa, FL 33619- 3423

**LL Method:** DPHO - Unverified

**Account Owner:** Reed, Phillip W & Jean M

**Contact:** Jim Fair

**Phone:** 813-621-4351

**District:** SWD

**County 1:** 29 - Hillsborough

**Latitude:** 27:57:05.3149

**Longitude:** 82:22:33.4400

#### FDEP - Registered Tanks from Storage Tank Contamination Monitoring (STCM) Details

**Tank No:** 2

**Size:** 500

**Content:** New/Lube Oil

**Installed:**

**Placement:** ABOVE

**Status:** In Service

**Construction:** C - Steel  
R - Double Wall - Tank Jacket

**Piping:** A - Abv, No Soil Contact

**Monitoring:** I - Not Required

#### FDEP - Registered Tanks from Storage Tank Contamination Monitoring (STCM) Details

**Tank No:** 3

Map Key	Number of Records	Direction	Distance (mi/ft)	Elev/Diff (ft)	Site	DB
<b>Size:</b>		250				
<b>Content:</b>		Waste Oil				
<b>Installed:</b>						
<b>Placement:</b>		ABOVE				
<b>Status:</b>		In Service				
<b>Construction:</b>		C - Steel				
		R - Double Wall - Tank Jacket				
<b>Piping:</b>		A - Abv, No Soil Contact				
<b>Monitoring:</b>		I - Not Required				

**FDEP - Registered Tanks from Storage Tank Contamination Monitoring (STCM) Details**

<b>Tank No:</b>	1
<b>Size:</b>	12000
<b>Content:</b>	Vehicular Diesel
<b>Installed:</b>	04/01/1989
<b>Placement:</b>	ABOVE
<b>Status:</b>	Removed from Site
<b>Construction:</b>	
<b>Piping:</b>	
<b>Monitoring:</b>	

<a href="#">15</a>	1 of 2	NE	0.00 / 0.00	15.48 / 4	United Rentals A33 7233 Adamo Drive Tampa FL 33619	TIER 2
--------------------	--------	----	-------------	-----------	--	--------

**2018 Data**

<b>Facility ID:</b>	6115849	<b>Explosive:</b>	False
<b>Filing Year:</b>	2017(Tier2)	<b>Filing Type:</b>	312
<b>CAS No:</b>	68476346	<b>Max Daily Qty:</b>	99999
<b>Solid:</b>	False	<b>Avg Daily Qty:</b>	9999
<b>Liquid:</b>	True	<b>EHS:</b>	
<b>Gas:</b>	False	<b>Below Thresholds:</b>	
<b>Pure:</b>	True	<b>Trade Secret:</b>	
<b>Mixture:</b>	False		
<b>First Submit Date:</b>	2018-03-02(Tier2)		
<b>NAICS Code:</b>	532412		
<b>Dun Bradstreet:</b>	114113686		
<b>Chemical Name:</b>	Diesel		
<b>Hazard Not Otherwise Classifie:</b>	False		
<b>Contact Name:</b>	United Rentals (North America), Inc.		
<b>Contact Type:</b>	Owner / Operator		
<b>Contact Email:</b>	environmental@ur.com		
<b>Contact Work Phone:</b>	303-286-4394		
<b>Contact 24 Hour Phone:</b>			
<b>Contact Mobile Phone:</b>			

<a href="#">15</a>	2 of 2	NE	0.00 / 0.00	15.48 / 4	United Rentals Branch A33 7233 Adamo Drive	TIER 2
--------------------	--------	----	-------------	-----------	---	--------

Map Key	Number of Records	Direction	Distance (mi/ft)	Elev/Diff (ft)	Site	DB
---------	-------------------	-----------	------------------	----------------	------	----

Tampa FL 33619

2019 Data

<b>Facility ID:</b>	6356713	<b>Explosive:</b>	False
<b>Filing Year:</b>	2018(Tier2)	<b>Filing Type:</b>	302
			312
<b>CAS No:</b>	7664939	<b>Max Daily Qty:</b>	39480
<b>Solid:</b>	True	<b>Avg Daily Qty:</b>	23688
<b>Liquid:</b>	True	<b>EHS:</b>	True
<b>Gas:</b>	False	<b>Below Thresholds:</b>	
<b>Pure:</b>	False	<b>Trade Secret:</b>	
<b>Mixture:</b>	True		
<b>First Submit Date:</b>	2019-01-02(Tier2)		
<b>NAICS Code:</b>	532412		
<b>Dun Bradstreet:</b>	009586041		
<b>Chemical Name:</b>	Lead-acid batteries		
<b>Hazard Not Otherwise Classifie:</b>	False		
<b>Contact Name:</b>	United Rentals (North America), Inc.		
<b>Contact Type:</b>	Owner / Operator		
<b>Contact Email:</b>	environmental@ur.com		
<b>Contact Work Phone:</b>	303-286-4394		
<b>Contact 24 Hour Phone:</b>			
<b>Contact Mobile Phone:</b>			

2019 Data

<b>Facility ID:</b>	6356713	<b>Explosive:</b>	False
<b>Filing Year:</b>	2018(Tier2)	<b>Filing Type:</b>	302
			312
<b>CAS No:</b>	68476346	<b>Max Daily Qty:</b>	11000
<b>Solid:</b>	False	<b>Avg Daily Qty:</b>	6600
<b>Liquid:</b>	True	<b>EHS:</b>	
<b>Gas:</b>	False	<b>Below Thresholds:</b>	
<b>Pure:</b>	True	<b>Trade Secret:</b>	
<b>Mixture:</b>	False		
<b>First Submit Date:</b>	2019-01-02(Tier2)		
<b>NAICS Code:</b>	532412		
<b>Dun Bradstreet:</b>	009586041		
<b>Chemical Name:</b>	Diesel		
<b>Hazard Not Otherwise Classifie:</b>	False		
<b>Contact Name:</b>	United Rentals (North America), Inc.		
<b>Contact Type:</b>	Owner / Operator		
<b>Contact Email:</b>	environmental@ur.com		
<b>Contact Work Phone:</b>	303-286-4394		
<b>Contact 24 Hour Phone:</b>			
<b>Contact Mobile Phone:</b>			

2020 Data (Filed)

Map Key	Number of Records	Direction	Distance (mi/ft)	Elev/Diff (ft)	Site	DB
---------	-------------------	-----------	------------------	----------------	------	----

<b>Facility ID:</b>	6647501				<b>Explosive:</b>	False
<b>Filing Year:</b>	2019(Tier2)				<b>Filing Type:</b>	302 312
<b>CAS No:</b>	7664939				<b>Max Daily Qty:</b>	39,480
<b>Solid:</b>	True				<b>Avg Daily Qty:</b>	23,688
<b>Liquid:</b>	True				<b>EHS:</b>	True
<b>Gas:</b>	False				<b>Below Thresholds:</b>	
<b>Pure:</b>	False				<b>Trade Secret:</b>	
<b>Mixture:</b>	True					
<b>First Submit Date:</b>		2020-01-31(Tier2)				
<b>NAICS Code:</b>		532412				
<b>Dun Bradstreet Code:</b>		009586041				
<b>Chemical Name:</b>		Lead-acid batteries				
<b>Hazard Not Otherwise Classifi:</b>		False				
<b>Contact Name:</b>		United Rentals (North America), Inc.				
<b>Contact Type:</b>		Owner / Operator				
<b>Contact Email:</b>		environmental@ur.com				
<b>Contact Work Phone:</b>		303-286-4394				
<b>Contact 24 Hour Phone:</b>						
<b>Contact Mobile Phone:</b>						

**2020 Data (Filed)**

<b>Facility ID:</b>	6647501				<b>Explosive:</b>	False
<b>Filing Year:</b>	2019(Tier2)				<b>Filing Type:</b>	302 312
<b>CAS No:</b>	68476346				<b>Max Daily Qty:</b>	11,000
<b>Solid:</b>	False				<b>Avg Daily Qty:</b>	6,600
<b>Liquid:</b>	True				<b>EHS:</b>	
<b>Gas:</b>	False				<b>Below Thresholds:</b>	
<b>Pure:</b>	True				<b>Trade Secret:</b>	
<b>Mixture:</b>	False					
<b>First Submit Date:</b>		2020-01-31(Tier2)				
<b>NAICS Code:</b>		532412				
<b>Dun Bradstreet Code:</b>		009586041				
<b>Chemical Name:</b>		Diesel				
<b>Hazard Not Otherwise Classifi:</b>		False				
<b>Contact Name:</b>		United Rentals (North America), Inc.				
<b>Contact Type:</b>		Owner / Operator				
<b>Contact Email:</b>		environmental@ur.com				
<b>Contact Work Phone:</b>		303-286-4394				
<b>Contact 24 Hour Phone:</b>						
<b>Contact Mobile Phone:</b>						

**2021 Data**

<b>Facility ID:</b>	6803106				<b>Explosive:</b>	False
<b>Filing Year:</b>	2020(Tier2)				<b>Filing Type:</b>	302 312
<b>CAS No:</b>	7664939				<b>Max Daily Qty:</b>	39,480

Map Key	Number of Records	Direction	Distance (mi/ft)	Elev/Diff (ft)	Site	DB
---------	-------------------	-----------	------------------	----------------	------	----

<b>Solid:</b>	True				<b>Avg Daily Qty:</b>	23,688
<b>Liquid:</b>	True				<b>EHS:</b>	True
<b>Gas:</b>	False				<b>Below Thresholds:</b>	
<b>Pure:</b>	False				<b>Trade Secret:</b>	
<b>Mixture:</b>	True					
<b>First Submit Date:</b>		2021-01-25(Tier2)				
<b>NAICS Code:</b>		532412				
<b>Dun Bradstreet Code:</b>		009586041				
<b>Chemical Name:</b>		Lead-acid batteries				
<b>Hazard Not Otherwise Classifie:</b>		False				
<b>Contact Name:</b>		United Rentals (North America), Inc.				
<b>Contact Type:</b>		Owner / Operator				
<b>Contact Email:</b>		environmental@ur.com				
<b>Contact Work Phone:</b>		303-286-4394				
<b>Contact 24 Hour Phone:</b>						
<b>Contact Mobile Phone:</b>						

**2021 Data**

<b>Facility ID:</b>	6803106				<b>Explosive:</b>	False
<b>Filing Year:</b>	2020(Tier2)				<b>Filing Type:</b>	302
						312
<b>CAS No:</b>	68476346				<b>Max Daily Qty:</b>	11,000
<b>Solid:</b>	False				<b>Avg Daily Qty:</b>	6,600
<b>Liquid:</b>	True				<b>EHS:</b>	
<b>Gas:</b>	False				<b>Below Thresholds:</b>	
<b>Pure:</b>	True				<b>Trade Secret:</b>	
<b>Mixture:</b>	False					
<b>First Submit Date:</b>		2021-01-25(Tier2)				
<b>NAICS Code:</b>		532412				
<b>Dun Bradstreet Code:</b>		009586041				
<b>Chemical Name:</b>		Diesel				
<b>Hazard Not Otherwise Classifie:</b>		False				
<b>Contact Name:</b>		United Rentals (North America), Inc.				
<b>Contact Type:</b>		Owner / Operator				
<b>Contact Email:</b>		environmental@ur.com				
<b>Contact Work Phone:</b>		303-286-4394				
<b>Contact 24 Hour Phone:</b>						
<b>Contact Mobile Phone:</b>						

**2022 Data**

<b>Facility ID:</b>	7093389				<b>Explosive:</b>	False
<b>Filing Year:</b>	2021(Tier2)				<b>Filing Type:</b>	
<b>CAS No:</b>	7664939				<b>Max Daily Qty:</b>	48,000
<b>Solid:</b>	True				<b>Avg Daily Qty:</b>	28,800
<b>Liquid:</b>	True				<b>EHS:</b>	True
<b>Gas:</b>	False				<b>Below Thresholds:</b>	
<b>Pure:</b>	False				<b>Trade Secret:</b>	
<b>Mixture:</b>	True					
<b>First Submit Date:</b>		2022-02-01(Tier2)				

Map Key	Number of Records	Direction	Distance (mi/ft)	Elev/Diff (ft)	Site	DB
---------	-------------------	-----------	------------------	----------------	------	----

**NAICS Code:** 532412  
**Dun Bradstreet Code:** 9586041  
**Chemical Name:** Lead-acid batteries  
**Hazard Not Otherwise Classifie:** False  
**Contact Name:** United Rentals (North America), Inc.  
**Contact Type:** Owner / Operator  
**Contact Email:** environmental@ur.com  
**Contact Work Phone:** 303-286-4394  
**Contact 24 Hour Phone:**  
**Contact Mobile Phone:**

**2022 Data**

<b>Facility ID:</b>	7093389	<b>Explosive:</b>	False
<b>Filing Year:</b>	2021(Tier2)	<b>Filing Type:</b>	
<b>CAS No:</b>	68476346	<b>Max Daily Qty:</b>	11,000
<b>Solid:</b>	False	<b>Avg Daily Qty:</b>	6,600
<b>Liquid:</b>	True	<b>EHS:</b>	
<b>Gas:</b>	False	<b>Below Thresholds:</b>	
<b>Pure:</b>	True	<b>Trade Secret:</b>	
<b>Mixture:</b>	False		
<b>First Submit Date:</b>	2022-02-01(Tier2)		
<b>NAICS Code:</b>	532412		
<b>Dun Bradstreet Code:</b>	9586041		
<b>Chemical Name:</b>	Diesel		
<b>Hazard Not Otherwise Classifie:</b>	False		
<b>Contact Name:</b>	United Rentals (North America), Inc.		
<b>Contact Type:</b>	Owner / Operator		
<b>Contact Email:</b>	environmental@ur.com		
<b>Contact Work Phone:</b>	303-286-4394		
<b>Contact 24 Hour Phone:</b>			
<b>Contact Mobile Phone:</b>			

<a href="#">16</a>	1 of 2	NE	0.00 / 0.99	12.63 / 2	East Adamo Drive & Orient Rd TAMPA FL	SPILLS
--------------------	--------	----	-------------	-----------	--	--------

<b>Incident No:</b>	50060	<b>Incident Date:</b>	11/26/2013
<b>Incident Type:</b>	Inland	<b>County:</b>	Hillsborough

**Spill Details**

<b>Incident Status:</b>		<b>Criminal Indicator:</b>	
<b>Incident Party Type:</b>		<b>Hurricane Indicator:</b>	
<b>Incident Party Name:</b>		<b>Description:</b>	Fuel Leak/Overflow
<b>Pollutant Name:</b>	Diesel fuel	<b>On Scene Response:</b>	
<b>Pollutant Category:</b>			
<b>Pollutant Actual Volume:</b>	60		
<b>Pollutant Unit Measure:</b>	gallon		

**Spill Details**



Map Key	Number of Records	Direction	Distance (mi/ft)	Elev/Diff (ft)	Site	DB
---------	-------------------	-----------	------------------	----------------	------	----

**Incident Status:**  
**Incident Party Type:**  
**Incident Party Name:**  
**Pollutant Name:** Diesel fuel  
**Pollutant Category:**  
**Pollutant Actual Volume:** 60  
**Pollutant Unit Measure:** gallon

**Criminal Indicator:**  
**Hurricane Indicator:**  
**Description:** Spill  
**On Scene Response:**

**Spill Details**

**Incident Status:**  
**Incident Party Type:**  
**Incident Party Name:**  
**Pollutant Name:** Diesel fuel  
**Pollutant Category:**  
**Pollutant Actual Volume:** 60  
**Pollutant Unit Measure:** gallon

**Criminal Indicator:**  
**Hurricane Indicator:**  
**Description:** Vehicle Accident  
**On Scene Response:**

<a href="#">16</a>	2 of 2	NE	0.00 / 0.99	12.63 / 2	Orient Rd & Adamo Drive TAMPA FL	SPILLS
--------------------	--------	----	-------------	-----------	-------------------------------------	--------

**Incident No:** 60816  
**Incident Type:** Inland  
**Incident Date:** 5/29/2018 1:00:00 PM  
**County:** Hillsborough

**Spill Details**

**Incident Status:** Saved  
**Incident Party Type:** --  
**Incident Party Name:** --  
**Pollutant Name:** --  
**Pollutant Category:** --  
**Pollutant Actual Volume:** --  
**Pollutant Unit Measure:** --

**Criminal Indicator:** N  
**Hurricane Indicator:** N  
**Description:** --  
**On Scene Response:** N

<a href="#">17</a>	1 of 2	NE	0.00 / 0.00	11.14 / 0	UNITED RENTALS BRANCH 667 7233 E ADAMO DR TAMPA FL 33619	DWM CONTAM
--------------------	--------	----	-------------	-----------	--	------------

**Program Area:** Petroleum  
**Site ID:**  
**District:**  
**Site Status:**  
**Facility ID:** 9046996  
**Section:**  
**Township:**  
**County:** HILLSBOROUGH  
**Range:**  
**Facility Type:**  
**Rank:**  
**Operator:**

**Method:**  
**Datum:**  
**Related Party ID:**  
**Primary RP Role:**  
**RP Begin Date:**  
**RP Address1:**  
**RP Address2:**  
**RP City:**  
**RP State:**  
**RP Zip5:**  
**RP Zip4:**  
**RP Phone:**

Map Key	Number of Records	Direction	Distance (mi/ft)	Elev/Diff (ft)	Site	DB
---------	-------------------	-----------	------------------	----------------	------	----

Phone:		RP Extension:
Name Changed:		Rp Bad Addr Ind:
Addr Changed:		RP Name:
Contact:		
Facility Type:		

**Program Details**

Facility Status:	ACTIVE	Staff Assigned:	
Offsite Contam:	U	Priority:	
Priority Score:	10	Score Effective Dt:	
Project Coordinato:	THOMAS_RW	Score When Ranked:	
Program Eligible:	Y	District:	PCTM5
Ineligible:	Y	Datum:	WGS84
Program Area:		Method:	DGPS
Site Manager:		Lat DD:	27
Discharge Date:		Lat MM:	57
Discharge Eligibil:		Lat SS:	6.4
Eligibility Progm:		Long DD:	82
Cleanup Status:		Long MM:	22
Closure Type:		Long SS:	26.045
Closure Date:			

<a href="#">17</a>	2 of 2	NE	0.00 / 0.00	11.14 / 0	UNITED RENTALS INC 7233 E ADAMO DR TAMPA FL 33619	DWM CONTAM
--------------------	--------	----	-------------	-----------	---	------------

Program Area:	Petroleum	Method:	
Site ID:		Datum:	
District:		Related Party ID:	
Site Status:		Primary RP Role:	
Facility ID:	9046996	RP Begin Date:	
Section:		RP Address1:	
Township:		RP Address2:	
County:	HILLSBOROUGH	RP City:	
Range:		RP State:	
Facility Type:		RP Zip5:	
Rank:		RP Zip4:	
Operator:		RP Phone:	
Phone:		RP Extension:	
Name Changed:		Rp Bad Addr Ind:	
Addr Changed:		RP Name:	
Contact:			
Facility Type:			

**Program Details**

Facility Status:	WAITING	Staff Assigned:	
Offsite Contam:	U	Priority:	
Priority Score:	10	Score Effective Dt:	
Project Coordinato:		Score When Ranked:	

Map Key	Number of Records	Direction	Distance (mi/ft)	Elev/Diff (ft)	Site	DB
Program Eligible:	Y				District:	PCLP29
Ineligible:	Y				Datum:	WGS84
Program Area:					Method:	DGPS
Site Manager:					Lat DD:	27
Discharge Date:					Lat MM:	57
Discharge Eligibil:					Lat SS:	6.4
Eligibility Progm:					Long DD:	82
Cleanup Status:					Long MM:	22
Closure Type:					Long SS:	26.045
Closure Date:						

[18](#) 1 of 1 **WNW** 0.00 / 0.00 2.00 / -9 **EGYPT SHRINERS HEADQUARTERS 5031 E. WASHINGTON TAMPA FL 33619** [FINDS/FRS](#)

**Registry ID:** 110070544949  
**FIPS Code:**  
**HUC Code:** 03100206  
**Site Type Name:** STATIONARY  
**Location Description:**  
**Supplemental Location:**  
**Create Date:** 07-MAY-19  
**Update Date:**  
**Interest Types:** ICIS-NPDES NON-MAJOR, STORM WATER CONSTRUCTION  
**SIC Codes:**  
**SIC Code Descriptions:**  
**NAICS Codes:**  
**NAICS Code Descriptions:**  
**Conveyor:** FRS-GEOCODE  
**Federal Facility Code:**  
**Federal Agency Name:**  
**Tribal Land Code:**  
**Tribal Land Name:**  
**Congressional Dist No:** 11  
**Census Block Code:** 120570037001101  
**EPA Region Code:** 04  
**County Name:**  
**US/Mexico Border Ind:**  
**Latitude:** 27.948482  
**Longitude:** -82.401033  
**Reference Point:** ENTRANCE POINT OF A FACILITY OR STATION  
**Coord Collection Method:** ADDRESS MATCHING-HOUSE NUMBER  
**Accuracy Value:** 50  
**Datum:** NAD83  
**Source:**  
**Facility Detail Rprt URL:** [https://ofmpub.epa.gov/frs\\_public2/fii\\_query\\_detail.disp\\_program\\_facility?p\\_registry\\_id=110070544949](https://ofmpub.epa.gov/frs_public2/fii_query_detail.disp_program_facility?p_registry_id=110070544949)  
**Program Acronyms:**  
 NPDES:FLR10SK02

Map Key	Number of Records	Direction	Distance (mi/ft)	Elev/Diff (ft)	Site	DB
<a href="#">19</a>	1 of 1	NE	0.00 / 0.00	12.45 / 1	AQUATECH MANUFACTURING LLC 7455 E ADAMO DR TAMPA FL 336193433	FINDS/FRS

**Registry ID:** 110027951483  
**FIPS Code:** 12057  
**HUC Code:** 03100206  
**Site Type Name:** FACILITY  
**Location Description:**  
**Supplemental Location:**  
**Create Date:** 12-JAN-07  
**Update Date:** 28-MAR-14  
**Interest Types:** CESQG, STATE MASTER, UNSPECIFIED UNIVERSE  
**SIC Codes:** 2087, 2834, 2844  
**SIC Code Descriptions:** FLAVORING EXTRACTS AND FLAVORING SYRUPS, NOT ELSEWHERE CLASSIFIED, PERFUMES, COSMETICS, AND OTHER TOILET PREPARATIONS, PHARMACEUTICAL PREPARATIONS  
**NAICS Codes:** 311930, 325412, 325620  
**NAICS Code Descriptions:** FLAVORING SYRUP AND CONCENTRATE MANUFACTURING., PHARMACEUTICAL PREPARATION MANUFACTURING., TOILET PREPARATION MANUFACTURING.  
**Conveyor:** RCRAINFO  
**Federal Facility Code:**  
**Federal Agency Name:**  
**Tribal Land Code:**  
**Tribal Land Name:**  
**Congressional Dist No:** 11  
**Census Block Code:** 120570037001071  
**EPA Region Code:** 04  
**County Name:** HILLS  
**US/Mexico Border Ind:**  
**Latitude:** 27.951375  
**Longitude:** -82.373423  
**Reference Point:** CENTER OF A FACILITY OR STATION  
**Coord Collection Method:** INTERPOLATION-PHOTO  
**Accuracy Value:** 3  
**Datum:** NAD83  
**Source:**  
**Facility Detail Rprt URL:** [https://ofmpub.epa.gov/frs\\_public2/fii\\_query\\_detail.disp\\_program\\_facility?p\\_registry\\_id=110027951483](https://ofmpub.epa.gov/frs_public2/fii_query_detail.disp_program_facility?p_registry_id=110027951483)  
**Program Acronyms:**

FDM:69786, RCRAINFO:FLR000129833, RCRAINFO:FLT050076413

<a href="#">20</a>	1 of 2	ENE	0.00 / 0.00	18.00 / 7	ZIMEK TECHNOLOGIES LLC 251 78TH ST TAMPA FL 33619	FINDS/FRS
--------------------	--------	-----	-------------	-----------	---	-----------

**Registry ID:** 110038260609  
**FIPS Code:**  
**HUC Code:** 03100206  
**Site Type Name:** STATIONARY  
**Location Description:**  
**Supplemental Location:**  
**Create Date:** 23-APR-09

Map Key	Number of Records	Direction	Distance (mi/ft)	Elev/Diff (ft)	Site	DB
<b>Update Date:</b>		29-DEC-14				
<b>Interest Types:</b>		PESTICIDE PRODUCER				
<b>SIC Codes:</b>						
<b>SIC Code Descriptions:</b>						
<b>NAICS Codes:</b>						
<b>NAICS Code Descriptions:</b>						
<b>Conveyor:</b>		FRS-GEOCODE				
<b>Federal Facility Code:</b>						
<b>Federal Agency Name:</b>						
<b>Tribal Land Code:</b>						
<b>Tribal Land Name:</b>						
<b>Congressional Dist No:</b>		11				
<b>Census Block Code:</b>		120570122111031				
<b>EPA Region Code:</b>		04				
<b>County Name:</b>		HILLS				
<b>US/Mexico Border Ind:</b>						
<b>Latitude:</b>		27.953743				
<b>Longitude:</b>		-82.369045				
<b>Reference Point:</b>		ENTRANCE POINT OF A FACILITY OR STATION				
<b>Coord Collection Method:</b>		ADDRESS MATCHING-HOUSE NUMBER				
<b>Accuracy Value:</b>		50				
<b>Datum:</b>		NAD83				
<b>Source:</b>						
<b>Facility Detail Rprt URL:</b>		<a href="https://ofmpub.epa.gov/frs_public2/fii_query_detail.disp_program_facility?p_registry_id=110038260609">https://ofmpub.epa.gov/frs_public2/fii_query_detail.disp_program_facility?p_registry_id=110038260609</a>				
<b>Program Acronyms:</b>						
SSTS:081632FL001						

<a href="#">20</a>	2 of 2	ENE	0.00 / 0.00	18.00 / 7	ZIMEK TECHNOLOGIES LLC 251 78TH ST - TAMPA FL 33619	SSTS
<b>EPA Region:</b>		4				
<b>Establishment No:</b>		81632-FL-1				
<b>Est Create Update Date:</b>						
<b>Est Site County:</b>		Hillsborough				
<b>Est Site Country:</b>		USA				
<b>Est Mailing Address:</b>		251 78TH ST				
<b>Est Mailing Address Line 2:</b>		-				
<b>Est Mail City:</b>		TAMPA				
<b>Est Mail State:</b>		FL				
<b>Est Mail Zip:</b>		33619				
<b>Est Mail Country:</b>		USA				
<b>Company Name:</b>		ZIMEK TECHNOLOGIES LLC				
<b>Co Site Address Line 1:</b>		8810 COMMODITY CIR STE 27				
<b>Co Site Address Line 2:</b>		-				
<b>Co Site City:</b>		ORLANDO				
<b>Co Site State:</b>		FL				
<b>Co Site Zip:</b>		32819				
<b>Co Site Country:</b>		USA				
<b>Co Mailing Address Line 1:</b>		8810 COMMODITY CIR STE 27				

Map Key	Number of Records	Direction	Distance (mi/ft)	Elev/Diff (ft)	Site	DB
<b>Co Mail Address Line 2:</b>		-				
<b>Co Mail City:</b>		ORLANDO				
<b>Co Mail State:</b>		FL				
<b>Co Mail Zip:</b>		32819				
<b>Co Mail Country:</b>		USA				

<a href="#">21</a>	1 of 1	SE	0.00 / 0.00	11.11 / 0	TAMPA ELECTRIC CO-EASTERN OPER 820 S 78TH ST TAMPA FL 33619	INST
--------------------	--------	----	-------------	-----------	---	------

<b>Facility ID No:</b>	STCM-8624802	<b>Horizontal Referen:</b>	HARN
<b>Site ID:</b>	ERIC_7392	<b>CMC2 Coord Meth ID:</b>	CSUR
<b>Boundary Key:</b>	1269	<b>PC2 Proximity ID:</b>	EXACT
<b>OIC Obj Inter ID:</b>	SWIM	<b>Site ZIP4:</b>	0
<b>VSC1 Verif Stat ID:</b>	REVIEWED	<b>Create User Name:</b>	WILLIAMS_CA
<b>Control ID:</b>	IC-1438	<b>Create Date/Time:</b>	May 15,2019
<b>Begin Date:</b>	December 4,2018	<b>Modify User Name:</b>	WILLIAMS_CA
<b>End Date:</b>		<b>Modify Date/Time:</b>	May 20,2019
<b>Previous Publish?:</b>	Yes	<b>Collector User Nm:</b>	WILLIAMS_CA
<b>Site WMD:</b>	SWFWMD	<b>Collection Date:</b>	May 15,2019
<b>Site Prog Type Key:</b>		<b>Verifier User Name:</b>	
<b>Site Dep Office:</b>	SWD	<b>Verification Date:</b>	
<b>Site Name:</b>	TAMPA ELECTRIC CO-EASTERN OPER		
<b>Site Managing Progr:</b>			
<b>Control Name:</b>	TAMPA ELECTRIC CO-EASTERN OPER		
<b>Mechanism Counties:</b>	Hillsborough		
<b>Mechanism Category:</b>	Recorded ICs		
<b>Mechanism Types:</b>	Declaration of Restrictive Covenant		
<b>Mechanism Book No:</b>	26251		
<b>Mechanism Page No:</b>	901-909		
<b>Mechanism Instr No:</b>			
<b>Mechanism Effec Dt:</b>	04-DEC-18		
<b>Contaminated Media:</b>	Groundwater		
<b>Contaminations:</b>	Dichloroethene, 1,1-, Dioxane, 1,4-		
<b>Engineering Controls:</b>	None		
<b>Restrictions:</b>	Dewatering, Groundwater Use, Stormwater Features		
<b>Site Documents:</b>	<a href="https://prodenv.dep.state.fl.us/DepNexus/public/electronic-documents/ERIC_7392/gis-facility!search">https://prodenv.dep.state.fl.us/DepNexus/public/electronic-documents/ERIC_7392/gis-facility!search</a>		
<b>Description:</b>	Groundwater Use, Stormwater Features, Dewatering		
<b>Comments:</b>			

<a href="#">22</a>	1 of 2	SE	0.00 / 0.00	11.11 / 0	TAMPA ELECTRIC CO-EASTERN OPER 820 SOUTH 78TH STREET SARASOTA FL 33619	INST
--------------------	--------	----	-------------	-----------	--	------

<b>Facility ID No:</b>	STCM-8624802	<b>Horizontal Referen:</b>	HARN
<b>Site ID:</b>	ERIC_6659	<b>CMC2 Coord Meth ID:</b>	CSUR
<b>Boundary Key:</b>	654	<b>PC2 Proximity ID:</b>	EXACT
<b>OIC Obj Inter ID:</b>	SWIM	<b>Site ZIP4:</b>	0
<b>VSC1 Verif Stat ID:</b>	REVIEWED	<b>Create User Name:</b>	ERIC_INIT_ICR_LOAD

Map Key	Number of Records	Direction	Distance (mi/ft)	Elev/Diff (ft)	Site	DB
<b>Control ID:</b>	IC-1166				<b>Create Date/Time:</b> November 29,2018	
<b>Begin Date:</b>	July 20,2017				<b>Modify User Name:</b>	
<b>End Date:</b>					<b>Modify Date/Time:</b>	
<b>Previous Publish?:</b>	Yes				<b>Collector User Nm:</b> ERIC_INIT_ICR_LOAD	
<b>Site WMD:</b>	SWFWMD				<b>Collection Date:</b> November 29,2018	
<b>Site Prog Type Key:</b>	PETROLEUM				<b>Verifier User Name:</b>	
<b>Site Dep Office:</b>	SWD				<b>Verification Date:</b>	
<b>Site Name:</b>	TAMPA ELECTRIC COUNTY - EASTERN OPEATION					
<b>Site Managing Progr:</b>	Petroleum Restoration Program					
<b>Control Name:</b>	TAMPA ELECTRIC COUNTY - EASTERN OPEATION					
<b>Mechanism Counties:</b>	Hillsborough					
<b>Mechanism Category:</b>	LSSI NFA Orders					
<b>Mechanism Types:</b>	LSSI NFA Order					
<b>Mechanism Book No:</b>	NA					
<b>Mechanism Page No:</b>	NA					
<b>Mechanism Instr No:</b>						
<b>Mechanism Effec Dt:</b>	20-JUL-17					
<b>Contaminated Media:</b>	Groundwater					
<b>Contaminations:</b>	Petroleum (Includes BTEX and MTBE)-Legacy					
<b>Engineering Controls:</b>	Impermeable cap					
<b>Restrictions:</b>	LSSI					
<b>Site Documents:</b>	<a href="https://prodenv.dep.state.fl.us/DepNexus/public/electronic-documents/ERIC_6659/gis-facility!search">https://prodenv.dep.state.fl.us/DepNexus/public/electronic-documents/ERIC_6659/gis-facility!search</a>					
<b>Description:</b>	LSSI NFA ORDER					
<b>Comments:</b>	Limited groundwater (GW) assessment completed under LSSI Program. Minimal on-site contamination levels met LSSI NFA criteria. Do not use GW for drinking water or irrigation. For clarification, contact DEP LSSI Coordinator.					

22

2 of 2

SE

0.00 /  
0.0011.11 /  
0TAMPA ELECTRIC CO-EASTERN  
OPER  
820 SOUTH 78TH STREET  
SARASOTA FL 33619

ENG

<b>Facility ID No:</b>	STCM-8624802	<b>Horizontal Referen:</b>	HARN
<b>Site ID:</b>	ERIC_6659	<b>CMC2 Coord Meth ID:</b>	CSUR
<b>Boundary Key:</b>	654	<b>PC2 Proximity ID:</b>	EXACT
<b>OIC Obj Inter ID:</b>	SWIM	<b>Site ZIP4:</b>	0
<b>VSC1 Verif Stat ID:</b>	REVIEWED	<b>Create User Name:</b>	ERIC_INIT_ICR_LOAD
<b>Control ID:</b>	IC-1166	<b>Create Date/Time:</b>	November 29,2018
<b>Begin Date:</b>	July 20,2017	<b>Modify User Name:</b>	
<b>End Date:</b>		<b>Modify Date/Time:</b>	
<b>Previous Publish?:</b>	Yes	<b>Collector User Nm:</b>	ERIC_INIT_ICR_LOAD
<b>Site WMD:</b>	SWFWMD	<b>Collection Date:</b>	November 29,2018
<b>Site Prog Type Key:</b>	PETROLEUM	<b>Verifier User Name:</b>	
<b>Site Dep Office:</b>	SWD	<b>Verification Date:</b>	
<b>Site Name:</b>	TAMPA ELECTRIC COUNTY - EASTERN OPEATION		
<b>Site Managing Progr:</b>	Petroleum Restoration Program		
<b>Control Name:</b>	TAMPA ELECTRIC COUNTY - EASTERN OPEATION		
<b>Mechanism Counties:</b>	Hillsborough		
<b>Mechanism Category:</b>	LSSI NFA Orders		
<b>Mechanism Types:</b>	LSSI NFA Order		
<b>Mechanism Book No:</b>	NA		
<b>Mechanism Page No:</b>	NA		
<b>Mechanism Instr No:</b>			

Map Key	Number of Records	Direction	Distance (mi/ft)	Elev/Diff (ft)	Site	DB
<b>Mechanism Effect Dt:</b>		20-JUL-17				
<b>Contaminated Media:</b>		Groundwater				
<b>Contaminations:</b>		Petroleum (Includes BTEX and MTBE)-Legacy				
<b>Engineering Controls:</b>		Impermeable cap				
<b>Restrictions:</b>		LSSI				
<b>Site Documents:</b>		<a href="https://prodenv.dep.state.fl.us/DepNexus/public/electronic-documents/ERIC_6659/gis-facility!search">https://prodenv.dep.state.fl.us/DepNexus/public/electronic-documents/ERIC_6659/gis-facility!search</a>				
<b>Description:</b>		LSSI NFA ORDER				
<b>Comments:</b>		Limited groundwater (GW) assessment completed under LSSI Program. Minimal on-site contamination levels met LSSI NFA criteria. Do not use GW for drinking water or irrigation. For clarification, contact DEP LSSI Coordinator.				

<a href="#">23</a>	1 of 1	ENE	0.00 / 0.00	13.13 / 2	CANAL CROSSING - PHASE 2 219 S 78TH ST TAMPA FL 33619	FINDS/FRS
--------------------	--------	-----	-------------	-----------	---	-----------

<b>Registry ID:</b>	110035473733
<b>FIPS Code:</b>	12057
<b>HUC Code:</b>	03100206
<b>Site Type Name:</b>	STATIONARY
<b>Location Description:</b>	
<b>Supplemental Location:</b>	
<b>Create Date:</b>	23-APR-08
<b>Update Date:</b>	
<b>Interest Types:</b>	STATE MASTER
<b>SIC Codes:</b>	
<b>SIC Code Descriptions:</b>	
<b>NAICS Codes:</b>	
<b>NAICS Code Descriptions:</b>	
<b>Conveyor:</b>	FRS-GEOCODE
<b>Federal Facility Code:</b>	
<b>Federal Agency Name:</b>	
<b>Tribal Land Code:</b>	
<b>Tribal Land Name:</b>	
<b>Congressional Dist No:</b>	11
<b>Census Block Code:</b>	120570135031008
<b>EPA Region Code:</b>	04
<b>County Name:</b>	HILLS
<b>US/Mexico Border Ind:</b>	
<b>Latitude:</b>	27.949847
<b>Longitude:</b>	-82.36903
<b>Reference Point:</b>	ENTRANCE POINT OF A FACILITY OR STATION
<b>Coord Collection Method:</b>	ADDRESS MATCHING-HOUSE NUMBER
<b>Accuracy Value:</b>	50
<b>Datum:</b>	NAD83
<b>Source:</b>	
<b>Facility Detail Rprt URL:</b>	<a href="https://ofmpub.epa.gov/frs_public2/fii_query_detail.disp_program_facility?p_registry_id=110035473733">https://ofmpub.epa.gov/frs_public2/fii_query_detail.disp_program_facility?p_registry_id=110035473733</a>
<b>Program Acronyms:</b>	
FDM:31604	



Map Key	Number of Records	Direction	Distance (mi/ft)	Elev/Diff (ft)	Site	DB
<a href="#">24</a>	1 of 3	ENE	0.00 / 0.00	17.88 / 7	ENGINE LAB OF TAMPA 201 S 78TH ST TAMPA FL 33619-4225	RCRA VSQG

**EPA Handler ID:** FLR000088823  
**Gen Status Universe:** VSG  
**Contact Name:** SUSAN DEEGAN  
**Contact Address:** 201 , S 78TH ST , , TAMPA , FL, 33619-4225 , US  
**Contact Phone No and Ext:** 813-630-2422  
**Contact Email:**  
**Contact Country:** US  
**County Name:** HILLSBOROUGH  
**EPA Region:** 04  
**Land Type:** Private  
**Receive Date:** 20020509  
**Location Latitude:** 27.92033  
**Location Longitude:** -82.368689

#### Violation/Evaluation Summary

**Note:** VIOLATION or UNDETERMINED: There are VIOLATION or UNDETERMINED details or records associated with this facility (EPA ID) in the Compliance Monitoring and Enforcement table dated Sep, 2022.

#### Violation Details

**Found Violation:** Yes  
**Citation:** GGR:262.11  
**Violation Short Description:** Generators - General  
**Violation Type:** 262.A  
**Violation Determined Date:** 20020509  
**Scheduled Compliance Date:**  
**Return to Compliance:** Unverifiable  
**Actual Return to Compl:** 20021106  
**Violation Responsible Agency:** State

#### Enforcement Details

**Enforcement Type:** 105  
**Enforcement Type Description:**  
**Enforcement Action Date:** 20020509  
**Enf Disposition Status:**  
**Disposition Status Date:**  
**Enforcement Lead Agency:** State  
**Proposed Penalty Amount:**  
**Final Amount:**  
**Paid Amount:**

#### Evaluation Details

**Evaluation Start Date:** 20020509

Map Key	Number of Records	Direction	Distance (mi/ft)	Elev/Diff (ft)	Site	DB
---------	-------------------	-----------	------------------	----------------	------	----

**Evaluation Type Description:** COMPLIANCE EVALUATION INSPECTION ON-SITE  
**Violation Short Description:** Generators - General  
**Return to Compliance Date:** 20021106  
**Evaluation Agency:** State

**Handler Summary**

**Importer Activity:** No  
**Mixed Waste Generator:** No  
**Transporter Activity:** No  
**Transfer Facility:** No  
**Onsite Burner Exemption:** No  
**Furnace Exemption:** No  
**Underground Injection Activity:** No  
**Commercial TSD:** No  
**Used Oil Transporter:** No  
**Used Oil Transfer Facility:** No  
**Used Oil Processor:** No  
**Used Oil Refiner:** No  
**Used Oil Burner:** No  
**Used Oil Market Burner:** No  
**Used Oil Spec Marketer:** No

**Hazardous Waste Handler Details**

**Sequence No:** 200205  
**Receive Date:** 20020509  
**Handler Name:** ENGINE LAB OF TAMPA  
**Federal Waste Generator Code:** 3  
**Generator Code Description:** Very Small Quantity Generator  
**Source Type:** Implementer

**Waste Code Details**

**Hazardous Waste Code:** D001  
**Waste Code Description:** IGNITABLE WASTE

**Owner/Operator Details**

<b>Owner/Operator Ind:</b> Current Owner	<b>Street No:</b>
<b>Type:</b> Private	<b>Street 1:</b> 201 S 78TH ST
<b>Name:</b> DEEGAN SUSAN	<b>Street 2:</b>
<b>Date Became Current:</b> 20020523	<b>City:</b> TAMPA
<b>Date Ended Current:</b>	<b>State:</b> FL
<b>Phone:</b>	<b>Country:</b> US
<b>Source Type:</b> Implementer	<b>Zip Code:</b> 33619-4225

<b>Owner/Operator Ind:</b> Current Owner	<b>Street No:</b>
<b>Type:</b> Private	<b>Street 1:</b> 201 S 78TH ST

Map Key	Number of Records	Direction	Distance (mi/ft)	Elev/Diff (ft)	Site	DB
<b>Name:</b>	SUSAN DEEGAN				<b>Street 2:</b>	
<b>Date Became Current:</b>	20020523				<b>City:</b>	TAMPA
<b>Date Ended Current:</b>					<b>State:</b>	FL
<b>Phone:</b>					<b>Country:</b>	US
<b>Source Type:</b>	Implementer				<b>Zip Code:</b>	33619-4225

[24](#)    2 of 3    **ENE**    0.00 / 0.00    17.88 / 7    **CANAL CROSSING**  
**201 S 78TH ST**  
**TAMPA FL 33619**    [FINDS/FRS](#)

**Registry ID:** 110032787241  
**FIPS Code:** 12057  
**HUC Code:** 03100206  
**Site Type Name:** STATIONARY  
**Location Description:**  
**Supplemental Location:**  
**Create Date:** 02-DEC-07  
**Update Date:** 05-JUL-16  
**Interest Types:** ICIS-NPDES NON-MAJOR, STATE MASTER, STORM WATER CONSTRUCTION  
**SIC Codes:**  
**SIC Code Descriptions:**  
**NAICS Codes:**  
**NAICS Code Descriptions:**  
**Conveyor:** FRS-GEOCODE  
**Federal Facility Code:**  
**Federal Agency Name:**  
**Tribal Land Code:**  
**Tribal Land Name:**  
**Congressional Dist No:** 11  
**Census Block Code:** 120570135031008  
**EPA Region Code:** 04  
**County Name:** HILLS  
**US/Mexico Border Ind:**  
**Latitude:** 27.94949  
**Longitude:** -82.36903  
**Reference Point:** CENTER OF A FACILITY OR STATION  
**Coord Collection Method:** ADDRESS MATCHING-HOUSE NUMBER  
**Accuracy Value:** 30  
**Datum:** NAD83  
**Source:**  
**Facility Detail Rprt URL:** [https://ofmpub.epa.gov/frs\\_public2/fii\\_query\\_detail.disp\\_program\\_facility?p\\_registry\\_id=110032787241](https://ofmpub.epa.gov/frs_public2/fii_query_detail.disp_program_facility?p_registry_id=110032787241)  
**Program Acronyms:**  
FDM:78620, NPDES:FLR10EX97

[24](#)    3 of 3    **ENE**    0.00 / 0.00    17.88 / 7    **ENGINE LAB OF TAMPA**  
**201 S 78TH ST**  
**TAMPA FL 33619**    [FINDS/FRS](#)

**Registry ID:** 110013302675  
**FIPS Code:** 12057

Map Key	Number of Records	Direction	Distance (mi/ft)	Elev/Diff (ft)	Site	DB
<b>HUC Code:</b>		03100206				
<b>Site Type Name:</b>		STATIONARY				
<b>Location Description:</b>						
<b>Supplemental Location:</b>						
<b>Create Date:</b>		31-OCT-02				
<b>Update Date:</b>		08-AUG-10				
<b>Interest Types:</b>		CESQG, STATE MASTER				
<b>SIC Codes:</b>		7538				
<b>SIC Code Descriptions:</b>		GENERAL AUTOMOTIVE REPAIR SHOPS				
<b>NAICS Codes:</b>		811111				
<b>NAICS Code Descriptions:</b>		GENERAL AUTOMOTIVE REPAIR.				
<b>Conveyor:</b>		RCRAINFO				
<b>Federal Facility Code:</b>						
<b>Federal Agency Name:</b>						
<b>Tribal Land Code:</b>						
<b>Tribal Land Name:</b>						
<b>Congressional Dist No:</b>		11				
<b>Census Block Code:</b>		120570135031008				
<b>EPA Region Code:</b>		04				
<b>County Name:</b>		HILLS				
<b>US/Mexico Border Ind:</b>						
<b>Latitude:</b>		27.949896				
<b>Longitude:</b>		-82.369661				
<b>Reference Point:</b>		CENTER OF A FACILITY OR STATION				
<b>Coord Collection Method:</b>		INTERPOLATION-PHOTO				
<b>Accuracy Value:</b>		4				
<b>Datum:</b>		NAD83				
<b>Source:</b>						
<b>Facility Detail Rprt URL:</b>		https://ofmpub.epa.gov/frs_public2/fii_query_detail.disp_program_facility?p_registry_id=110013302675				
<b>Program Acronyms:</b>						

FDM:35024, RCRAINFO:FLR000088823

<a href="#">25</a>	1 of 1	WNW	0.00 / 0.00	4.43 / -7	FLORIDA ROCK & TANK LINES US 41 @ CROSSTOWN EXP TAMPA FL 33619	STCS
<b>Facility ID:</b>	9805577				<b>Zip5 (Open Data):</b>	33619
<b>Type:</b>	Q - Emergency Response Spill				<b>CountyID(OpenData):</b>	29
<b>Status:</b>	Closed				<b>County (Open Data):</b>	HILLSBOROUGH
<b>County:</b>	HILLSBOROUGH				<b>Contam (Map):</b>	
<b>Fac Stat(OpenData):</b>	CLOSED				<b>Fac Type (Map):</b>	Emergency Response Spill Site
<b>Fac Code(OpenData):</b>	Q				<b>Fac Stat (Map):</b>	CLOSED
<b>Fac Type(OpenData):</b>	Emergency Response Spill Site				<b>Status (Map):</b>	REVIEWED
<b>Clnup Cd(OpenData):</b>	CMPL				<b>City (Map):</b>	TAMPA
<b>Clnup Dt(OpenData):</b>	2008/04/23 18:49:01+00				<b>County (Map):</b>	29
<b>Status (Open Data):</b>	REVIEWED				<b>Zip5 (Map):</b>	33619
<b>City (Open Data):</b>	TAMPA				<b>Zip4 (Map):</b>	0
<b>Fac Name(Open Data):</b>	FLORIDA ROCK & TANK LINES					
<b>Address (Open Data):</b>	US 41 @ CROSSTOWN EXP					
<b>Fac Cleanup Stat(Open Data):</b>	COMPLETED					

<i>Map Key</i>	<i>Number of Records</i>	<i>Direction</i>	<i>Distance (mi/ft)</i>	<i>Elev/Diff (ft)</i>	<i>Site</i>	<i>DB</i>
<i>Name (Map):</i>		FLORIDA ROCK & TANK LINES				
<i>Address (Map):</i>		US 41 @ CROSSTOWN EXP				

**FDEP Storage Tank Monitoring Open Data Details**

<b>Object ID:</b>	57495	<b>Map Src:</b>	1999 doqs
<b>X:</b>	-82.4011517741557	<b>Map Scale:</b>	5000
<b>Y:</b>	27.9489539793232	<b>Elevation:</b>	
<b>Regulated:</b>	NO	<b>EI Datum:</b>	
<b>Col Meth:</b>	DPHO	<b>EI Resolut:</b>	
<b>Col Name:</b>	BERNHARD_K	<b>EI Units:</b>	
<b>Col Date:</b>	2006/03/21 11:47:13+00	<b>ALB East:</b>	557001.45
<b>Col Prog:</b>	TANKS-PETROLEUM CONTAMINATION	<b>ALB North:</b>	439143.72
<b>Ver Meth:</b>	DPHO	<b>Loc ID:</b>	58890
<b>Ver Name:</b>	BERNHARD_K	<b>Lat DD:</b>	27
<b>Ver Prog:</b>	TANKS-PETROLEUM CONTAMINATION	<b>Lat MM:</b>	56
<b>Ver Date:</b>	2006/03/21 11:47:13+00	<b>Lat SS:</b>	
<b>OOIC:</b>	FACILITY	<b>Long DD:</b>	82
<b>Rel Feat:</b>	APPRX	<b>Long MM:</b>	24
<b>Datum:</b>	HARN	<b>Long SS:</b>	
<b>Coord Acc:</b>	4		
<b>Col Aff:</b>	DEPARTMENT OF ENVIRONMENTAL PROTECTION		
<b>Ver Aff:</b>	DEPARTMENT OF ENVIRONMENTAL PROTECTION		
<b>Direct:</b>			
<b>Documents:</b>	<a href="https://prodenv.dep.state.fl.us/DepNexus/public/electronic-documents/9805577/gis-facility!search">https://prodenv.dep.state.fl.us/DepNexus/public/electronic-documents/9805577/gis-facility!search</a>		

**FDEP Open Data - Storage Tank Contamination Monitoring (STCM)**

<b>Loc ID:</b>	58890	<b>Rel Feat:</b>	APPRX
<b>Site Type:</b>	Emergency Response Spill Site	<b>EI Datum:</b>	
<b>Contam Ind:</b>		<b>EI Resolut:</b>	
<b>Phone:</b>		<b>EI Units:</b>	
<b>Operator:</b>		<b>Map Src:</b>	1999 doqs
<b>Next action:</b>		<b>Map Scale:</b>	5000
<b>Fin Respon:</b>		<b>Coord Acc:</b>	4
<b>Office:</b>	SWD	<b>Alb East:</b>	557001.45
<b>OOIC:</b>	FACILITY	<b>Alb North:</b>	439143.72000000003
<b>Col Meth:</b>	DPHO	<b>Datum:</b>	HARN
<b>Col Name:</b>	BERNHARD_K	<b>Elevation:</b>	
<b>Col Date:</b>	3/21/2006	<b>Lat DD:</b>	27
<b>Col Prog:</b>	TANKS-PETROLEUM CONTAMINATION	<b>Lat MM:</b>	56
<b>Ver Meth:</b>	DPHO	<b>Lat SS:</b>	
<b>Ver Name:</b>	BERNHARD_K	<b>Long DD:</b>	82
<b>Ver Prog:</b>	TANKS-PETROLEUM CONTAMINATION	<b>Long MM:</b>	24
<b>Ver Date:</b>	3/21/2006	<b>Long SS:</b>	
<b>Object ID:</b>	58890		
<b>Col Aff:</b>	DEPARTMENT OF ENVIRONMENTAL PROTECTION		
<b>Ver Aff:</b>	DEPARTMENT OF ENVIRONMENTAL PROTECTION		
<b>Documents:</b>	<a href="https://prodenv.dep.state.fl.us/DepNexus/public/electronic-documents/9805577/gis-facility!search">https://prodenv.dep.state.fl.us/DepNexus/public/electronic-documents/9805577/gis-facility!search</a>		

Map Key	Number of Records	Direction	Distance (mi/ft)	Elev/Diff (ft)	Site	DB
---------	-------------------	-----------	------------------	----------------	------	----

**FDEP - Storage Tank Contamination Monitoring (STCM) Details**

**Name:** Florida Rock & Tank Lines  
 Us 41 @ Crosstown Exp  
 Tampa, FL 33619

**LL Method:** DPHO

**Account Owner:**

**Contact:**

**Phone:**

**District:** SWD

**County 1:** 29 - Hillsborough

**Latitude:** 27:56:56.2157

**Longitude:** 82:24:04.1342

<a href="#">26</a>	1 of 2	WNW	0.00 / 0.00	6.33 / -5	MARATHON-SELMON #739 410 S 50TH ST TAMPA FL 33619	UST
--------------------	--------	-----	-------------	-----------	---	-----

<b>Facility ID:</b>	9802985	<b>County:</b>	HILLSBOROUGH
<b>Facility Status:</b>	OPEN	<b>Lat/Long Method:</b>	AGPS
<b>Facility Type:</b>	A	<b>Lat DD:</b>	27
<b>Type Desc:</b>	Retail Station	<b>Lat MM:</b>	56
<b>Facility Phone:</b>	8136814279	<b>Lat SS:</b>	52
<b>Dep Co:</b>	C	<b>Long DD:</b>	82
<b>Owner ID:</b>	922	<b>Long MM:</b>	24
<b>Owner Phone:</b>	8136814279	<b>Long SS:</b>	5
<b>Owner:</b>	AUTOMATED PETROLEUM & ENERGY CO INC (APEC)		
<b>Owner Address1:</b>	PO BOX 1110		
<b>Owner Address2:</b>	ATTN: STORAGE TANK REGIS		
<b>Owner City:</b>	Brandon		
<b>Owner State:</b>	FL		
<b>Owner Zip 5:</b>	33509		
<b>Contact:</b>	BILL MCKNIGHT   RICK HERWEH		
<b>Source:</b>	Tank Facility - All Locations and Tank Information; Tank Facility - All Locations and Owner Information		
<b>Oculus Docs Inventory URL:</b>	<a href="https://erisservice7.ecologeris.com/ErisExt/flo/ocure.ashx?ID=9802985&amp;CAT=11">https://erisservice7.ecologeris.com/ErisExt/flo/ocure.ashx?ID=9802985&amp;CAT=11</a>		
<b>Information Portal Fac URL:</b>	<a href="http://prodenv.dep.state.fl.us/DepNexus/public/facilitysearch?pagination=true&amp;facility.id=9802985">http://prodenv.dep.state.fl.us/DepNexus/public/facilitysearch?pagination=true&amp;facility.id=9802985</a>		
<b>Information Portal Doc URL:</b>	<a href="http://prodenv.dep.state.fl.us/DepNexus/public/electronic-documents/9802985/facility!search">http://prodenv.dep.state.fl.us/DepNexus/public/electronic-documents/9802985/facility!search</a>		

**Tank Information**

<b>Tank ID:</b>	3	<b>Capacity:</b>	12000
<b>Tank Status:</b>	U - IN SERVICE	<b>Substance:</b>	B - Unleaded Gas
<b>Status Date:</b>	01-JUN-2000	<b>Placement:</b>	UNDERGROUND
<b>Installation Date:</b>	01-JUN-2000	<b>Tank Vessel Indic:</b>	TANK
<b>Tank Desc:</b>	Double Walled		

**Piping**

**Pipe Description:** J-Pressurized piping system

**Pipe Description:** C-Fiberglass

*Pipe Description:* F-Double wall

*Pipe Description:* K-Dispenser liners

**Monitoring**

*Monitoring Desc:* 1-Continuous electronic sensing

*Monitoring Desc:* 2-Visual inspect pipe sumps

*Monitoring Desc:* F-Monitor dbl wall tank space

*Monitoring Desc:* K-Monitor dbl wall pipe space

*Monitoring Desc:* G-Electronic line leak detector

*Monitoring Desc:* 4-Visual inspect dispenser liners

*Monitoring Desc:* L-Automatic tank gauging - USTs

**Tank Construction**

*Cons Code:* R  
*Cons Desc:* Double wall - tank jacket

*Cons Code:* P  
*Cons Desc:* Level gauges/alarms

*Cons Code:* A  
*Cons Desc:* Ball check valve

*Cons Code:* M  
*Cons Desc:* Spill containment bucket

*Cons Code:* C  
*Cons Desc:* Steel

*Cons Code:* O  
*Cons Desc:* Tight fill

**Tank Information**

<i>Tank ID:</i>	1	<i>Capacity:</i>	15000
<i>Tank Status:</i>	U - IN SERVICE	<i>Substance:</i>	B - Unleaded Gas
<i>Status Date:</i>	01-JUN-2000	<i>Placement:</i>	UNDERGROUND
<i>Installation Date:</i>	01-JUN-2000	<i>Tank Vessel Indic:</i>	TANK
<i>Tank Desc:</i>	Double Walled		

Map Key	Number of Records	Direction	Distance (mi/ft)	Elev/Diff (ft)	Site	DB
<b><u>Piping</u></b>						
<b>Pipe Description:</b>		K-Dispenser liners				
<b>Pipe Description:</b>		C-Fiberglass				
<b>Pipe Description:</b>		F-Double wall				
<b>Pipe Description:</b>		J-Pressurized piping system				
<b><u>Monitoring</u></b>						
<b>Monitoring Desc:</b>		4-Visual inspect dispenser liners				
<b>Monitoring Desc:</b>		G-Electronic line leak detector				
<b>Monitoring Desc:</b>		1-Continuous electronic sensing				
<b>Monitoring Desc:</b>		L-Automatic tank gauging - USTs				
<b>Monitoring Desc:</b>		F-Monitor dbl wall tank space				
<b>Monitoring Desc:</b>		K-Monitor dbl wall pipe space				
<b>Monitoring Desc:</b>		2-Visual inspect pipe sumps				
<b><u>Tank Construction</u></b>						
<b>Cons Code:</b>		A				
<b>Cons Desc:</b>		Ball check valve				
<b>Cons Code:</b>		R				
<b>Cons Desc:</b>		Double wall - tank jacket				
<b>Cons Code:</b>		C				
<b>Cons Desc:</b>		Steel				
<b>Cons Code:</b>		O				
<b>Cons Desc:</b>		Tight fill				
<b>Cons Code:</b>		P				
<b>Cons Desc:</b>		Level gauges/alarms				
<b>Cons Code:</b>		M				
<b>Cons Desc:</b>		Spill containment bucket				

**Tank Information**

<b>Tank ID:</b>	2	<b>Capacity:</b>	12000
<b>Tank Status:</b>	U - IN SERVICE	<b>Substance:</b>	D - Vehicular Diesel



<b>Map Key</b>	<b>Number of Records</b>	<b>Direction</b>	<b>Distance (mi/ft)</b>	<b>Elev/Diff (ft)</b>	<b>Site</b>	<b>DB</b>
<b>Status Date:</b>	01-JUN-2000				<b>Placement:</b>	UNDERGROUND
<b>Installation Date:</b>	01-JUN-2000				<b>Tank Vessel Indic:</b>	TANK
<b>Tank Desc:</b>	Double Walled					
<b><u>Piping</u></b>						
<b>Pipe Description:</b>		F-Double wall				
<b>Pipe Description:</b>		C-Fiberglass				
<b>Pipe Description:</b>		J-Pressurized piping system				
<b>Pipe Description:</b>		K-Dispenser liners				
<b><u>Monitoring</u></b>						
<b>Monitoring Desc:</b>		2-Visual inspect pipe sumps				
<b>Monitoring Desc:</b>		G-Electronic line leak detector				
<b>Monitoring Desc:</b>		1-Continuous electronic sensing				
<b>Monitoring Desc:</b>		4-Visual inspect dispenser liners				
<b>Monitoring Desc:</b>		F-Monitor dbl wall tank space				
<b>Monitoring Desc:</b>		K-Monitor dbl wall pipe space				
<b><u>Tank Construction</u></b>						
<b>Cons Code:</b>		A				
<b>Cons Desc:</b>		Ball check valve				
<b>Cons Code:</b>		P				
<b>Cons Desc:</b>		Level gauges/alarms				
<b>Cons Code:</b>		R				
<b>Cons Desc:</b>		Double wall - tank jacket				
<b>Cons Code:</b>		M				
<b>Cons Desc:</b>		Spill containment bucket				
<b>Cons Code:</b>		O				
<b>Cons Desc:</b>		Tight fill				
<b>Cons Code:</b>		C				
<b>Cons Desc:</b>		Steel				

Map Key	Number of Records	Direction	Distance (mi/ft)	Elev/Diff (ft)	Site	DB
---------	-------------------	-----------	------------------	----------------	------	----

TAMPA FL 33619

<b>Facility ID:</b>	9802985	<b>Zip5 (Open Data):</b>	33619
<b>Type:</b>	A - Retail Station	<b>CountyID(OpenData):</b>	29
<b>Status:</b>	Open	<b>County (Open Data):</b>	HILLSBOROUGH
<b>County:</b>	HILLSBOROUGH	<b>Contam (Map):</b>	
<b>Fac Stat(OpenData):</b>	OPEN	<b>Fac Type (Map):</b>	Retail Station
<b>Fac Code(OpenData):</b>	A	<b>Fac Stat (Map):</b>	OPEN
<b>Fac Type(OpenData):</b>	Retail Station	<b>Status (Map):</b>	REVIEWED
<b>Clnup Cd(OpenData):</b>		<b>City (Map):</b>	TAMPA
<b>Clnup Dt(OpenData):</b>		<b>County (Map):</b>	29
<b>Status (Open Data):</b>	REVIEWED	<b>Zip5 (Map):</b>	33619
<b>City (Open Data):</b>	TAMPA	<b>Zip4 (Map):</b>	3650
<b>Fac Name(Open Data):</b>	MARATHON-SELMON #739		
<b>Address (Open Data):</b>	410 S 50TH ST		
<b>Fac Cleanup Stat(Open Data):</b>			
<b>Name (Map):</b>	MARATHON-SELMON #739		
<b>Address (Map):</b>	410 S 50TH ST		

FDEP Storage Tank Monitoring Open Data Details

<b>Object ID:</b>	55387	<b>Map Src:</b>	1994 doqs
<b>X:</b>	-82.4013030519408	<b>Map Scale:</b>	2446
<b>Y:</b>	27.947821784602	<b>Elevation:</b>	
<b>Regulated:</b>	YES	<b>EI Datum:</b>	
<b>Col Meth:</b>	DPHO	<b>EI Resolut:</b>	
<b>Col Name:</b>	LUZEY_FH29	<b>EI Units:</b>	
<b>Col Date:</b>	2003/04/23 15:01:08+00	<b>ALB East:</b>	556987.78
<b>Col Prog:</b>	TANKS-PETROLEUM CONTAMINATION	<b>ALB North:</b>	439018.08
<b>Ver Meth:</b>	DPHO	<b>Loc ID:</b>	56193
<b>Ver Name:</b>	LUZEY_FH29	<b>Lat DD:</b>	27
<b>Ver Prog:</b>	TANKS-PETROLEUM CONTAMINATION	<b>Lat MM:</b>	56
<b>Ver Date:</b>	2003/04/23 15:01:08+00	<b>Lat SS:</b>	
<b>OOIC:</b>	FACILITY	<b>Long DD:</b>	82
<b>Rel Feat:</b>	EXACT	<b>Long MM:</b>	24
<b>Datum:</b>	HARN	<b>Long SS:</b>	
<b>Coord Acc:</b>	4		
<b>Col Aff:</b>	COUNTY HEALTH DEPARTMENT		
<b>Ver Aff:</b>	COUNTY HEALTH DEPARTMENT		
<b>Direct:</b>			
<b>Documents:</b>	<a href="https://prodenv.dep.state.fl.us/DepNexus/public/electronic-documents/9802985/gis-facility!search">https://prodenv.dep.state.fl.us/DepNexus/public/electronic-documents/9802985/gis-facility!search</a>		

FDEP Open Data - Storage Tank Contamination Monitoring (STCM)

<b>Loc ID:</b>	56193	<b>Rel Feat:</b>	EXACT
<b>Site Type:</b>	Retail Station	<b>EI Datum:</b>	
<b>Contam Ind:</b>		<b>EI Resolut:</b>	
<b>Phone:</b>	8136814279	<b>EI Units:</b>	
<b>Operator:</b>	RICK HERWEH	<b>Map Src:</b>	1994 doqs
<b>Next action:</b>	PLACARD 27-JUN-2022	<b>Map Scale:</b>	2446

Map Key	Number of Records	Direction	Distance (mi/ft)	Elev/Diff (ft)	Site	DB
<b>Fin Respon:</b>				<b>Coord Acc:</b>	4	
<b>Office:</b>	SWD			<b>Alb East:</b>	556987.78	
<b>OOIC:</b>	FACILITY			<b>Alb North:</b>	439018.08	
<b>Col Meth:</b>	DPHO			<b>Datum:</b>	HARN	
<b>Col Name:</b>	LUZEY_FH29			<b>Elevation:</b>		
<b>Col Date:</b>	4/23/2003			<b>Lat DD:</b>	27	
<b>Col Prog:</b>	TANKS-PETROLEUM CONTAMINATION			<b>Lat MM:</b>	56	
<b>Ver Meth:</b>	DPHO			<b>Lat SS:</b>		
<b>Ver Name:</b>	LUZEY_FH29			<b>Long DD:</b>	82	
<b>Ver Prog:</b>	TANKS-PETROLEUM CONTAMINATION			<b>Long MM:</b>	24	
<b>Ver Date:</b>	4/23/2003			<b>Long SS:</b>		
<b>Object ID:</b>	56193					
<b>Col Aff:</b>	COUNTY HEALTH DEPARTMENT					
<b>Ver Aff:</b>	COUNTY HEALTH DEPARTMENT					
<b>Documents:</b>	<a href="https://prodenv.dep.state.fl.us/DepNexus/public/electronic-documents/9802985/gis-facility!search">https://prodenv.dep.state.fl.us/DepNexus/public/electronic-documents/9802985/gis-facility!search</a>					

#### FDEP - Storage Tank Contamination Monitoring (STCM) Details

**Name:** Marathon-Selmon #739  
410 S 50th St  
Tampa, FL 33619- 3650

**LL Method:** DPHO - Autonomous GPS

**Account Owner:** Automated Petroleum & Energy Co Inc (Apec)

**Contact:** Rick Herweh

**Phone:** 813-681-4279

**District:** SWD

**County 1:** 29 - Hillsborough

**Latitude:** 27:56:52.1398

**Longitude:** 82:24:04.6788

#### FDEP - Registered Tanks from Storage Tank Contamination Monitoring (STCM) Details

**Tank No:** 3

**Size:** 12000

**Content:** Vehicular Diesel

**Installed:** 06/01/2000

**Placement:** UNDER

**Status:** In Service

**Construction:** C - Steel  
M - Spill Containment Bucket  
N - Flow Shut-Off  
O - Tight Fill  
P - Level Gauges/Alarms

**Piping:** R - Double Wall - Tank Jacket  
C - Fiberglass  
F - Double Wall  
J - Pressurized Piping System

**Monitoring:** K - Dispenser Liners  
1 - Continuous Electronic Sensing  
2 - Visual Inspect Pipe Sumps  
4 - Visual Inspect Dispenser Liners  
F - Monitor Dbl Wall Tank Space  
G - Electronic Line Leak Detector  
K - Monitor Dbl Wall Pipe Space

Map Key	Number of Records	Direction	Distance (mi/ft)	Elev/Diff (ft)	Site	DB
---------	-------------------	-----------	------------------	----------------	------	----

**FDEP - Registered Tanks from Storage Tank Contamination Monitoring (STCM) Details**

**Tank No:** 1  
**Size:** 15000  
**Content:** Ethanol E10  
**Installed:** 06/01/2000  
**Placement:** UNDER  
**Status:** In Service  
**Construction:** C - Steel  
M - Spill Containment Bucket  
N - Flow Shut-Off  
O - Tight Fill  
P - Level Gauges/Alarms  
R - Double Wall - Tank Jacket  
**Piping:** C - Fiberglass  
F - Double Wall  
J - Pressurized Piping System  
K - Dispenser Liners  
**Monitoring:** 1 - Continuous Electronic Sensing  
2 - Visual Inspect Pipe Sumps  
4 - Visual Inspect Dispenser Liners  
F - Monitor Dbl Wall Tank Space  
G - Electronic Line Leak Detector  
K - Monitor Dbl Wall Pipe Space

**FDEP - Registered Tanks from Storage Tank Contamination Monitoring (STCM) Details**

**Tank No:** 2  
**Size:** 12000  
**Content:** Ethanol E10  
**Installed:** 06/01/2000  
**Placement:** UNDER  
**Status:** In Service  
**Construction:** C - Steel  
M - Spill Containment Bucket  
N - Flow Shut-Off  
O - Tight Fill  
P - Level Gauges/Alarms  
R - Double Wall - Tank Jacket  
**Piping:** C - Fiberglass  
F - Double Wall  
J - Pressurized Piping System  
K - Dispenser Liners  
**Monitoring:** 1 - Continuous Electronic Sensing  
2 - Visual Inspect Pipe Sumps  
4 - Visual Inspect Dispenser Liners  
F - Monitor Dbl Wall Tank Space  
G - Electronic Line Leak Detector  
K - Monitor Dbl Wall Pipe Space

<a href="#">27</a>	1 of 4	WNW	0.00 / 0.00	7.12 / -4	GREATER TAMPA BAY AUTO AUCTION 401 S 50TH ST TAMPA FL 33619-3651	RCRA SQG
--------------------	--------	-----	-------------	-----------	--	----------

**EPA Handler ID:** FLD982135998  
**Gen Status Universe:** Small Quantity Generator

**Contact Name:** CHARLES WHITE  
**Contact Address:** PO BOX 75325 , , TAMPA , FL, 33675-0325 , US  
**Contact Phone No and Ext:** 813-247-1666  
**Contact Email:**  
**Contact Country:** US  
**County Name:** HILLSBOROUGH  
**EPA Region:** 04  
**Land Type:** Private  
**Receive Date:** 20150717  
**Location Latitude:** 27.94644  
**Location Longitude:** -82.408491

**Violation/Evaluation Summary**

**Note:** VIOLATION or UNDETERMINED: There are VIOLATION or UNDETERMINED details or records associated with this facility (EPA ID) in the Compliance Monitoring and Enforcement table dated Sep, 2022.

**Violation Details**

**Found Violation:** Yes  
**Citation:** 279.22(c)(1)  
**Violation Short Description:** Used Oil - Generators  
**Violation Type:** 279.C  
**Violation Determined Date:** 20150717  
**Scheduled Compliance Date:**  
**Return to Compliance:** Unverifiable  
**Actual Return to Compl:** 20150811  
**Violation Responsible Agency:** State

**Violation Details**

**Found Violation:** Yes  
**Citation:** 273.13(d)(1), 273.14(e)  
**Violation Short Description:** Universal Waste - Small Quantity Handlers  
**Violation Type:** 273.B  
**Violation Determined Date:** 20150717  
**Scheduled Compliance Date:**  
**Return to Compliance:** Unverifiable  
**Actual Return to Compl:** 20150811  
**Violation Responsible Agency:** State

**Evaluation Details**

**Evaluation Start Date:** 20150717  
**Evaluation Type Description:** COMPLIANCE EVALUATION INSPECTION ON-SITE  
**Violation Short Description:** Universal Waste - Small Quantity Handlers  
**Return to Compliance Date:** 20150811  
**Evaluation Agency:** State

<b>Map Key</b>	<b>Number of Records</b>	<b>Direction</b>	<b>Distance (mi/ft)</b>	<b>Elev/Diff (ft)</b>	<b>Site</b>	<b>DB</b>
----------------	--------------------------	------------------	-------------------------	-----------------------	-------------	-----------

<b>Evaluation Start Date:</b>	20150717					
<b>Evaluation Type Description:</b>	COMPLIANCE EVALUATION INSPECTION ON-SITE					
<b>Violation Short Description:</b>	Used Oil - Generators					
<b>Return to Compliance Date:</b>	20150811					
<b>Evaluation Agency:</b>	State					

**Handler Summary**

<b>Importer Activity:</b>	No
<b>Mixed Waste Generator:</b>	No
<b>Transporter Activity:</b>	No
<b>Transfer Facility:</b>	No
<b>Onsite Burner Exemption:</b>	No
<b>Furnace Exemption:</b>	No
<b>Underground Injection Activity:</b>	No
<b>Commercial TSD:</b>	No
<b>Used Oil Transporter:</b>	No
<b>Used Oil Transfer Facility:</b>	No
<b>Used Oil Processor:</b>	No
<b>Used Oil Refiner:</b>	No
<b>Used Oil Burner:</b>	No
<b>Used Oil Market Burner:</b>	No
<b>Used Oil Spec Marketer:</b>	No

**Hazardous Waste Handler Details**

<b>Sequence No:</b>	198911
<b>Receive Date:</b>	19891114
<b>Handler Name:</b>	GREATER TAMPA BAY AUTO AUCTION
<b>Federal Waste Generator Code:</b>	2
<b>Generator Code Description:</b>	Small Quantity Generator
<b>Source Type:</b>	Notification

**Waste Code Details**

<b>Hazardous Waste Code:</b>	F003
<b>Waste Code Description:</b>	THE FOLLOWING SPENT NONHALOGENATED SOLVENTS: XYLENE, ACETONE, ETHYL ACETATE, ETHYL BENZENE, ETHYL ETHER, METHYL ISOBUTYL KETONE, N-BUTYL ALCOHOL, CYCLOHEXANONE, AND METHANOL; ALL SPENT SOLVENT MIXTURES/BLENDS CONTAINING, BEFORE USE, ONLY THE ABOVE SPENT NONHALOGENATED SOLVENTS; AND ALL SPENT SOLVENT MIXTURES/BLENDS CONTAINING, BEFORE USE, ONE OR MORE OF THE ABOVE NONHALOGENATED SOLVENTS, AND A TOTAL OF TEN PERCENT OR MORE (BY VOLUME) OF ONE OR MORE OF THOSE SOLVENTS LISTED IN F001, F002, F004, AND F005; AND STILL BOTTOMS FROM THE RECOVERY OF THESE SPENT SOLVENTS AND SPENT SOLVENT MIXTURES.
<b>Hazardous Waste Code:</b>	D001
<b>Waste Code Description:</b>	IGNITABLE WASTE

**Hazardous Waste Handler Details**

<b>Sequence No:</b>	201507
---------------------	--------

Map Key	Number of Records	Direction	Distance (mi/ft)	Elev/Diff (ft)	Site	DB
---------	-------------------	-----------	------------------	----------------	------	----

**Receive Date:** 20150717  
**Handler Name:** GREATER TAMPA BAY AUTO AUCTION  
**Federal Waste Generator Code:** 2  
**Generator Code Description:** Small Quantity Generator  
**Source Type:** Implementer

**Waste Code Details**

**Hazardous Waste Code:** F003  
**Waste Code Description:** THE FOLLOWING SPENT NONHALOGENATED SOLVENTS: XYLENE, ACETONE, ETHYL ACETATE, ETHYL BENZENE, ETHYL ETHER, METHYL ISOBUTYL KETONE, N-BUTYL ALCOHOL, CYCLOHEXANONE, AND METHANOL; ALL SPENT SOLVENT MIXTURES/BLENDS CONTAINING, BEFORE USE, ONLY THE ABOVE SPENT NONHALOGENATED SOLVENTS; AND ALL SPENT SOLVENT MIXTURES/BLENDS CONTAINING, BEFORE USE, ONE OR MORE OF THE ABOVE NONHALOGENATED SOLVENTS, AND A TOTAL OF TEN PERCENT OR MORE (BY VOLUME) OF ONE OR MORE OF THOSE SOLVENTS LISTED IN F001, F002, F004, AND F005; AND STILL BOTTOMS FROM THE RECOVERY OF THESE SPENT SOLVENTS AND SPENT SOLVENT MIXTURES.

**Hazardous Waste Code:** D001  
**Waste Code Description:** IGNITABLE WASTE

**Owner/Operator Details**

<b>Owner/Operator Ind:</b>	Current Owner	<b>Street No:</b>	
<b>Type:</b>	Private	<b>Street 1:</b>	PO BOX 75325
<b>Name:</b>	CHARLES WHITE	<b>Street 2:</b>	
<b>Date Became Current:</b>	19961227	<b>City:</b>	TAMPA
<b>Date Ended Current:</b>		<b>State:</b>	FL
<b>Phone:</b>		<b>Country:</b>	US
<b>Source Type:</b>	Notification	<b>Zip Code:</b>	33675

<b>Owner/Operator Ind:</b>	Current Owner	<b>Street No:</b>	
<b>Type:</b>	Private	<b>Street 1:</b>	PO BOX 75325
<b>Name:</b>	CHARLES WHITE	<b>Street 2:</b>	
<b>Date Became Current:</b>	19961227	<b>City:</b>	TAMPA
<b>Date Ended Current:</b>		<b>State:</b>	FL
<b>Phone:</b>		<b>Country:</b>	US
<b>Source Type:</b>	Implementer	<b>Zip Code:</b>	33675-3250

<b>Owner/Operator Ind:</b>	Current Owner	<b>Street No:</b>	
<b>Type:</b>	Private	<b>Street 1:</b>	PO BOX 75325
<b>Name:</b>	WHITE CHARLES	<b>Street 2:</b>	
<b>Date Became Current:</b>	19961227	<b>City:</b>	TAMPA
<b>Date Ended Current:</b>		<b>State:</b>	FL
<b>Phone:</b>		<b>Country:</b>	US
<b>Source Type:</b>	Notification	<b>Zip Code:</b>	33675

**Historical Handler Details**

**Receive Dt:** 19891114  
**Generator Code Description:** Small Quantity Generator  
**Handler Name:** GREATER TAMPA BAY AUTO AUCTION

Map Key	Number of Records	Direction	Distance (mi/ft)	Elev/Diff (ft)	Site	DB
<a href="#">27</a>	2 of 4	WNW	0.00 / 0.00	7.12 / -4	MANHEIM TAMPA 401 S 50TH ST TAMPA FL 33619	AST

**Facility ID:** 9046200 **County:** HILLSBOROUGH  
**Facility Status:** OPEN **Lat/Long Method:** AGPS  
**Facility Type:** C **Lat DD:** 27  
**Type Desc:** Fuel user/Non-retail **Lat MM:** 57  
**Facility Phone:** 8132471666 **Lat SS:** 24  
**Dep Co:** P **Long DD:** 82  
**Owner ID:** 8806 **Long MM:** 25  
**Owner Phone:** 8006227292 **Long SS:** 3  
**Owner:** MANHEIM TAMPA TOTAL RESOURCE AUCTION  
**Owner Address1:** 401 S 50TH ST  
**Owner Address2:** ATTN: STORAGE TANK REGIS - JOHN FRALEY  
**Owner City:** TAMPA  
**Owner State:** FL  
**Owner Zip 5:** 33619  
**Contact:** JOHN FRALEY  
**Data Source:** Tank Facility - All Locations and Tank Information; Tank Facility - All Locations and Owner Information  
**Oculus Docs Inventory URL:** <https://erisservice7.ecologeris.com/ErisExt/flo/ocure.ashx?ID=9046200&CAT=11>  
**Information Portal Fac URL:** <http://prodenv.dep.state.fl.us/DepNexus/public/facilitysearch?pagination=true&facility.id=9046200>  
**Information Portal Doc URL:** <http://prodenv.dep.state.fl.us/DepNexus/public/electronic-documents/9046200/facility!search>

**Tank Information**

**Tank ID:** 1 **Tank Desc:** Double Walled  
**Tank Status:** U - IN SERVICE **Capacity:** 1000  
**Status Date:** **Placement:** ABOVEGROUND  
**Installation Date:** 01-JAN-1990 **Tank Vessel Indic:** TANK  
**Content Desc:** B - Unleaded Gas

**Piping**

**Piping Description:** A-Abv, no soil contact  
**Piping Description:** B-Steel/galvanized metal  
**Piping Description:** I-Suction piping system

**Monitoring**

**Monitoring Desc:** Q-Visual inspection of ASTs

**Tank Construction**

**Constr Code:** P  
**Constr Desc:** Level gauges/alarms



Map Key	Number of Records	Direction	Distance (mi/ft)	Elev/Diff (ft)	Site	DB
Constr Code:		C				
Constr Desc:		Steel				
Constr Code:		K				
Constr Desc:		AST containment				

**Tank Information**

Tank ID:	2	Tank Desc:	
Tank Status:	B - REMOVED FROM SITE	Capacity:	575
Status Date:	01-OCT-2009	Placement:	ABOVEGROUND
Installation Date:	01-JAN-1990	Tank Vessel Indic:	TANK
Content Desc:	L - Waste Oil		

<a href="#">27</a>	3 of 4	WNW	0.00 / 0.00	7.12 / -4	GREATER TAMPA BAY AUTO AUCTION 401 S 50TH ST TAMPA FL 336193651	FINDS/FRS
--------------------	--------	-----	-------------	-----------	---	-----------

Registry ID:	110035649947
FIPS Code:	12057
HUC Code:	03100206
Site Type Name:	STATIONARY
Location Description:	
Supplemental Location:	
Create Date:	24-APR-08
Update Date:	01-JUN-17
Interest Types:	AIR SYNTHETIC MINOR, SQG, STATE MASTER
SIC Codes:	7532
SIC Code Descriptions:	TOP, BODY, AND UPHOLSTERY REPAIR SHOPS AND PAINT SHOPS
NAICS Codes:	811121
NAICS Code Descriptions:	AUTOMOTIVE BODY, PAINT, AND INTERIOR REPAIR AND MAINTENANCE.
Conveyor:	FRS-GEOCODE
Federal Facility Code:	
Federal Agency Name:	
Tribal Land Code:	
Tribal Land Name:	
Congressional Dist No:	11
Census Block Code:	120570037001101
EPA Region Code:	04
County Name:	HILLS
US/Mexico Border Ind:	
Latitude:	27.94768
Longitude:	-82.40171
Reference Point:	CENTER OF A FACILITY OR STATION
Coord Collection Method:	ADDRESS MATCHING-HOUSE NUMBER
Accuracy Value:	30
Datum:	NAD83
Source:	
Facility Detail Rprt URL:	<a href="https://ofmpub.epa.gov/frs_public2/fii_query_detail.disp_program_facility?p_registry_id=110035649947">https://ofmpub.epa.gov/frs_public2/fii_query_detail.disp_program_facility?p_registry_id=110035649947</a>
Program Acronyms:	

Map Key	Number of Records	Direction	Distance (mi/ft)	Elev/Diff (ft)	Site	DB
---------	-------------------	-----------	------------------	----------------	------	----

AIR:FL0000001205700425, AIRS/AFS:1205700425, EIS:3653511, FDM:59058, RCRAINFO:FLD982135998

<a href="#">27</a>	4 of 4	WNW	0.00 / 0.00	7.12 / -4	MANHEIM TAMPA 401 S 50TH ST TAMPA FL 33619	STCS
--------------------	--------	-----	-------------	-----------	--	------

<b>Facility ID:</b>	9046200	<b>Zip5 (Open Data):</b>	33619
<b>Type:</b>	C - Fuel User/Non-Retail	<b>CountyID(OpenData):</b>	29
<b>Status:</b>	Open	<b>County (Open Data):</b>	HILLSBOROUGH
<b>County:</b>	HILLSBOROUGH	<b>Contam (Map):</b>	
<b>Fac Stat(OpenData):</b>	OPEN	<b>Fac Type (Map):</b>	Fuel user/Non-retail
<b>Fac Code(OpenData):</b>	C	<b>Fac Stat (Map):</b>	OPEN
<b>Fac Type(OpenData):</b>	Fuel user/Non-retail	<b>Status (Map):</b>	REVIEWED
<b>Clnup Cd(OpenData):</b>		<b>City (Map):</b>	TAMPA
<b>Clnup Dt(OpenData):</b>		<b>County (Map):</b>	29
<b>Status (Open Data):</b>	REVIEWED	<b>Zip5 (Map):</b>	33619
<b>City (Open Data):</b>	TAMPA	<b>Zip4 (Map):</b>	3651
<b>Fac Name(Open Data):</b>	MANHEIM TAMPA		
<b>Address (Open Data):</b>	401 S 50TH ST		
<b>Fac Cleanup Stat(Open Data):</b>			
<b>Name (Map):</b>	MANHEIM TAMPA		
<b>Address (Map):</b>	401 S 50TH ST		

**FDEP Storage Tank Monitoring Open Data Details**

<b>Object ID:</b>	36296	<b>Map Src:</b>	1994 doqs
<b>X:</b>	-82.4062242755321	<b>Map Scale:</b>	2738
<b>Y:</b>	27.9462256729792	<b>Elevation:</b>	
<b>Regulated:</b>	YES	<b>EI Datum:</b>	
<b>Col Meth:</b>	DPHO	<b>EI Resolut:</b>	
<b>Col Name:</b>	RICCI_L	<b>EI Units:</b>	
<b>Col Date:</b>	2003/06/05 10:18:22+00	<b>ALB East:</b>	556506.85
<b>Col Prog:</b>	TANKS-PETROLEUM CONTAMINATION	<b>ALB North:</b>	438834.58
<b>Ver Meth:</b>	DPHO	<b>Loc ID:</b>	34161
<b>Ver Name:</b>	RICCI_L	<b>Lat DD:</b>	27
<b>Ver Prog:</b>	TANKS-PETROLEUM CONTAMINATION	<b>Lat MM:</b>	56
<b>Ver Date:</b>	2003/06/05 10:18:22+00	<b>Lat SS:</b>	
<b>OOIC:</b>	FACILITY	<b>Long DD:</b>	82
<b>Rel Feat:</b>	EXACT	<b>Long MM:</b>	24
<b>Datum:</b>	HARN	<b>Long SS:</b>	
<b>Coord Acc:</b>	4		
<b>Col Aff:</b>	DEPARTMENT OF ENVIRONMENTAL PR		
<b>Ver Aff:</b>	DEPARTMENT OF ENVIRONMENTAL PR		
<b>Direct:</b>			
<b>Documents:</b>	<a href="https://prodenv.dep.state.fl.us/DepNexus/public/electronic-documents/9046200/gis-facility!search">https://prodenv.dep.state.fl.us/DepNexus/public/electronic-documents/9046200/gis-facility!search</a>		

**FDEP Open Data - Storage Tank Contamination Monitoring (STCM)**

<b>Loc ID:</b>	34161	<b>Rel Feat:</b>	EXACT
----------------	-------	------------------	-------

<b>Map Key</b>	<b>Number of Records</b>	<b>Direction</b>	<b>Distance (mi/ft)</b>	<b>Elev/Diff (ft)</b>	<b>Site</b>	<b>DB</b>
<b>Site Type:</b>	Fuel user/Non-retail			<b>EI Datum:</b>		
<b>Contam Ind:</b>				<b>EI Resolut:</b>		
<b>Phone:</b>	8132471666			<b>EI Units:</b>		
<b>Operator:</b>	JOHN FARLEY SR			<b>Map Src:</b>	1994 doqs	
<b>Next action:</b>	PLACARD 02-JUN-2022			<b>Map Scale:</b>	2738	
<b>Fin Respon:</b>				<b>Coord Acc:</b>	4	
<b>Office:</b>	SWD			<b>Alb East:</b>	556506.85	
<b>OOIC:</b>	FACILITY			<b>Alb North:</b>	438834.58	
<b>Col Meth:</b>	DPHO			<b>Datum:</b>	HARN	
<b>Col Name:</b>	RICCI_L			<b>Elevation:</b>		
<b>Col Date:</b>	6/5/2003			<b>Lat DD:</b>	27	
<b>Col Prog:</b>	TANKS-PETROLEUM CONTAMINATION			<b>Lat MM:</b>	56	
<b>Ver Meth:</b>	DPHO			<b>Lat SS:</b>		
<b>Ver Name:</b>	RICCI_L			<b>Long DD:</b>	82	
<b>Ver Prog:</b>	TANKS-PETROLEUM CONTAMINATION			<b>Long MM:</b>	24	
<b>Ver Date:</b>	6/5/2003			<b>Long SS:</b>		
<b>Object ID:</b>	34161					
<b>Col Aff:</b>	DEPARTMENT OF ENVIRONMENTAL PR					
<b>Ver Aff:</b>	DEPARTMENT OF ENVIRONMENTAL PR					
<b>Documents:</b>	https://prodenv.dep.state.fl.us/DepNexus/public/electronic-documents/9046200/gis-facility!search					

#### **FDEP - Storage Tank Contamination Monitoring (STCM) Details**

**Name:** Manheim Tampa  
401 S 50th St  
Tampa, FL 33619- 3651

**LL Method:** DPHO - Autonomous GPS

**Account Owner:** Manheim Tampa Total Resource Auction

**Contact:** John Farley Sr

**Phone:** 813-247-1666

**District:** SWD

**County 1:** 29 - Hillsborough

**Latitude:** 27:56:46.3938

**Longitude:** 82:24:22.3952

#### **FDEP - Registered Tanks from Storage Tank Contamination Monitoring (STCM) Details**

**Tank No:** 1

**Size:** 1000

**Content:** Unleaded Gas

**Installed:** 01/01/1990

**Placement:** ABOVE

**Status:** In Service

**Construction:** C - Steel  
K - Ast Containment  
P - Level Gauges/Alarms

**Piping:** A - Abv, No Soil Contact  
B - Steel/Galvanized Metal  
I - Suction Piping System

**Monitoring:** Q - Visual Inspection Of Asts

Map Key	Number of Records	Direction	Distance (mi/ft)	Elev/Diff (ft)	Site	DB
---------	-------------------	-----------	------------------	----------------	------	----

**FDEP - Registered Tanks from Storage Tank Contamination Monitoring (STCM) Details**

**Tank No:** 2  
**Size:** 575  
**Content:** Waste Oil  
**Installed:** 01/01/1990  
**Placement:** ABOVE  
**Status:** Removed from Site  
**Construction:**  
**Piping:**  
**Monitoring:**

<a href="#">28</a>	1 of 16	ENE	0.00 / 0.00	15.17 / 4	HILLSBOROUGH COUNTY FLEET MAINTENANCE 410 S 78TH ST TAMPA FL 33619-4223	RCRA SQG
--------------------	---------	-----	-------------	-----------	---	----------

**EPA Handler ID:** FLR000014282  
**Gen Status Universe:** Small Quantity Generator  
**Contact Name:** LARRY MICHEAL  
**Contact Address:** 410 , S 78TH ST , , TAMPA , FL, 33619-4223 , US  
**Contact Phone No and Ext:** 813-744-5580  
**Contact Email:**  
**Contact Country:** US  
**County Name:** HILLSBOROUGH  
**EPA Region:** 04  
**Land Type:** County  
**Receive Date:** 20051220  
**Location Latitude:** 27.92033  
**Location Longitude:** -82.368689

**Violation/Evaluation Summary**

**Note:** VIOLATION or UNDETERMINED: There are VIOLATION or UNDETERMINED details or records associated with this facility (EPA ID) in the Compliance Monitoring and Enforcement table dated Sep, 2022.

**Violation Details**

**Found Violation:** Yes  
**Citation:** GPT:262.34(d)(5)(ii)  
**Violation Short Description:** Generators - Pre-transport  
**Violation Type:** 262.C  
**Violation Determined Date:** 20051220  
**Scheduled Compliance Date:**  
**Return to Compliance:** Unverifiable  
**Actual Return to Compl:** 20060526  
**Violation Responsible Agency:** State

**Enforcement Details**

**Enforcement Type:** 115

**Enforcement Type Description:** DEP MEETING  
**Enforcement Action Date:** 20060526  
**Enf Disposition Status:**  
**Disposition Status Date:**  
**Enforcement Lead Agency:** State  
**Proposed Penalty Amount:**  
**Final Amount:**  
**Paid Amount:**

**Enforcement Type:** 312  
**Enforcement Type Description:** DEP SHORT FORM CONSENT ORDER  
**Enforcement Action Date:** 20060717  
**Enf Disposition Status:**  
**Disposition Status Date:**  
**Enforcement Lead Agency:** State  
**Proposed Penalty Amount:**  
**Final Amount:** 8497  
**Paid Amount:** 8497

**Enforcement Type:** 125  
**Enforcement Type Description:** DEP WARNING LETTER  
**Enforcement Action Date:** 20060512  
**Enf Disposition Status:**  
**Disposition Status Date:**  
**Enforcement Lead Agency:** State  
**Proposed Penalty Amount:**  
**Final Amount:**  
**Paid Amount:**

**Violation Details**

**Found Violation:** Yes  
**Citation:** UOS:279.22(c)(1)  
**Violation Short Description:** Used Oil - Generators  
**Violation Type:** 279.C  
**Violation Determined Date:** 20051220  
**Scheduled Compliance Date:**  
**Return to Compliance:** Unverifiable  
**Actual Return to Compl:** 20060526  
**Violation Responsible Agency:** State

**Enforcement Details**

**Enforcement Type:** 115  
**Enforcement Type Description:** DEP MEETING  
**Enforcement Action Date:** 20060526  
**Enf Disposition Status:**  
**Disposition Status Date:**  
**Enforcement Lead Agency:** State  
**Proposed Penalty Amount:**

<b>Map Key</b>	<b>Number of Records</b>	<b>Direction</b>	<b>Distance (mi/ft)</b>	<b>Elev/Diff (ft)</b>	<b>Site</b>	<b>DB</b>
----------------	--------------------------	------------------	-------------------------	-----------------------	-------------	-----------

**Final Amount:**

**Paid Amount:**

**Enforcement Type:** 125  
**Enforcement Type Description:** DEP WARNING LETTER  
**Enforcement Action Date:** 20060512  
**Enf Disposition Status:**  
**Disposition Status Date:**  
**Enforcement Lead Agency:** State  
**Proposed Penalty Amount:**  
**Final Amount:**  
**Paid Amount:**

**Enforcement Type:** 312  
**Enforcement Type Description:** DEP SHORT FORM CONSENT ORDER  
**Enforcement Action Date:** 20060717  
**Enf Disposition Status:**  
**Disposition Status Date:**  
**Enforcement Lead Agency:** State  
**Proposed Penalty Amount:**  
**Final Amount:** 8497  
**Paid Amount:** 8497

**Violation Details**

**Found Violation:** Yes  
**Citation:** UOS:279.22(c)(1)  
**Violation Short Description:** Used Oil - Generators  
**Violation Type:** 279.C  
**Violation Determined Date:** 19990802  
**Scheduled Compliance Date:**  
**Return to Compliance:** Unverifiable  
**Actual Return to Compl:** 19990810  
**Violation Responsible Agency:** State

**Enforcement Details**

**Enforcement Type:** 125  
**Enforcement Type Description:** DEP WARNING LETTER  
**Enforcement Action Date:** 19990802  
**Enf Disposition Status:**  
**Disposition Status Date:**  
**Enforcement Lead Agency:** State  
**Proposed Penalty Amount:**  
**Final Amount:**  
**Paid Amount:**

**Violation Details**

**Found Violation:** Yes

**Citation:** GOR:262.37  
**Violation Short Description:** Generators - Pre-transport  
**Violation Type:** 262.C  
**Violation Determined Date:** 19990802  
**Scheduled Compliance Date:**  
**Return to Compliance:** Unverifiable  
**Actual Return to Compl:** 19990810  
**Violation Responsible Agency:** State

**Enforcement Details**

**Enforcement Type:** 125  
**Enforcement Type Description:** DEP WARNING LETTER  
**Enforcement Action Date:** 19990802  
**Enf Disposition Status:**  
**Disposition Status Date:**  
**Enforcement Lead Agency:** State  
**Proposed Penalty Amount:**  
**Final Amount:**  
**Paid Amount:**

**Violation Details**

**Found Violation:** Yes  
**Citation:**  
**Violation Short Description:** Used Oil - Generators  
**Violation Type:** 279.C  
**Violation Determined Date:** 20070207  
**Scheduled Compliance Date:**  
**Return to Compliance:** Unverifiable  
**Actual Return to Compl:** 20070430  
**Violation Responsible Agency:** State

**Enforcement Details**

**Enforcement Type:** 115  
**Enforcement Type Description:** DEP MEETING  
**Enforcement Action Date:** 20070430  
**Enf Disposition Status:**  
**Disposition Status Date:**  
**Enforcement Lead Agency:** State  
**Proposed Penalty Amount:**  
**Final Amount:**  
**Paid Amount:**

**Enforcement Type:** 125  
**Enforcement Type Description:** DEP WARNING LETTER  
**Enforcement Action Date:** 20070328  
**Enf Disposition Status:**  
**Disposition Status Date:**

**Enforcement Lead Agency:** State  
**Proposed Penalty Amount:**  
**Final Amount:**  
**Paid Amount:**

**Violation Details**

**Found Violation:** Yes  
**Citation:** GPT:262.34(c)(1)(i)  
**Violation Short Description:** Generators - Pre-transport  
**Violation Type:** 262.C  
**Violation Determined Date:** 19990802  
**Scheduled Compliance Date:**  
**Return to Compliance:** Unverifiable  
**Actual Return to Compl:** 19990810  
**Violation Responsible Agency:** State

**Enforcement Details**

**Enforcement Type:** 125  
**Enforcement Type Description:** DEP WARNING LETTER  
**Enforcement Action Date:** 19990802  
**Enf Disposition Status:**  
**Disposition Status Date:**  
**Enforcement Lead Agency:** State  
**Proposed Penalty Amount:**  
**Final Amount:**  
**Paid Amount:**

**Violation Details**

**Found Violation:** Yes  
**Citation:** GGR:262.11  
**Violation Short Description:** Generators - General  
**Violation Type:** 262.A  
**Violation Determined Date:** 19990802  
**Scheduled Compliance Date:**  
**Return to Compliance:** Unverifiable  
**Actual Return to Compl:** 19990813  
**Violation Responsible Agency:** State

**Enforcement Details**

**Enforcement Type:** 125  
**Enforcement Type Description:** DEP WARNING LETTER  
**Enforcement Action Date:** 19990802  
**Enf Disposition Status:**  
**Disposition Status Date:**  
**Enforcement Lead Agency:** State



Map Key	Number of Records	Direction	Distance (mi/ft)	Elev/Diff (ft)	Site	DB
---------	-------------------	-----------	------------------	----------------	------	----

Proposed Penalty Amount:  
 Final Amount:  
 Paid Amount:

**Violation Details**

Found Violation: Yes  
 Citation: GPT:262.34(c)(1)(i)  
 Violation Short Description: Generators - Pre-transport  
 Violation Type: 262.C  
 Violation Determined Date: 20051220  
 Scheduled Compliance Date:  
 Return to Compliance: Unverifiable  
 Actual Return to Compl: 20060526  
 Violation Responsible Agency: State

**Enforcement Details**

Enforcement Type: 115  
 Enforcement Type Description: DEP MEETING  
 Enforcement Action Date: 20060526  
 Enf Disposition Status:  
 Disposition Status Date:  
 Enforcement Lead Agency: State  
 Proposed Penalty Amount:  
 Final Amount:  
 Paid Amount:

Enforcement Type: 125  
 Enforcement Type Description: DEP WARNING LETTER  
 Enforcement Action Date: 20060512  
 Enf Disposition Status:  
 Disposition Status Date:  
 Enforcement Lead Agency: State  
 Proposed Penalty Amount:  
 Final Amount:  
 Paid Amount:

Enforcement Type: 312  
 Enforcement Type Description: DEP SHORT FORM CONSENT ORDER  
 Enforcement Action Date: 20060717  
 Enf Disposition Status:  
 Disposition Status Date:  
 Enforcement Lead Agency: State  
 Proposed Penalty Amount:  
 Final Amount: 8497  
 Paid Amount: 8497

**Violation Details**

Map Key	Number of Records	Direction	Distance (mi/ft)	Elev/Diff (ft)	Site	DB
---------	-------------------	-----------	------------------	----------------	------	----

**Found Violation:** Yes  
**Citation:**  
**Violation Short Description:** Generators - Records/Reporting  
**Violation Type:** 262.D  
**Violation Determined Date:** 20051220  
**Scheduled Compliance Date:**  
**Return to Compliance:** Unverifiable  
**Actual Return to Compl:** 20060614  
**Violation Responsible Agency:** State

**Enforcement Details**

**Enforcement Type:** 115  
**Enforcement Type Description:** DEP MEETING  
**Enforcement Action Date:** 20060526  
**Enf Disposition Status:**  
**Disposition Status Date:**  
**Enforcement Lead Agency:** State  
**Proposed Penalty Amount:**  
**Final Amount:**  
**Paid Amount:**

**Enforcement Type:** 125  
**Enforcement Type Description:** DEP WARNING LETTER  
**Enforcement Action Date:** 20060512  
**Enf Disposition Status:**  
**Disposition Status Date:**  
**Enforcement Lead Agency:** State  
**Proposed Penalty Amount:**  
**Final Amount:**  
**Paid Amount:**

**Enforcement Type:** 312  
**Enforcement Type Description:** DEP SHORT FORM CONSENT ORDER  
**Enforcement Action Date:** 20060717  
**Enf Disposition Status:**  
**Disposition Status Date:**  
**Enforcement Lead Agency:** State  
**Proposed Penalty Amount:**  
**Final Amount:** 8497  
**Paid Amount:** 8497

**Violation Details**

**Found Violation:** Yes  
**Citation:** GPT:262.34(d)(5)(iii) :Previous cit  
**Violation Short Description:** Generators - Pre-transport  
**Violation Type:** 262.C  
**Violation Determined Date:** 20051220  
**Scheduled Compliance Date:**

<b>Map Key</b>	<b>Number of Records</b>	<b>Direction</b>	<b>Distance (mi/ft)</b>	<b>Elev/Diff (ft)</b>	<b>Site</b>	<b>DB</b>
<b>Return to Compliance:</b>		Unverifiable				
<b>Actual Return to Compl:</b>		20060526				
<b>Violation Responsible Agency:</b>		State				
<b><u>Enforcement Details</u></b>						
<b>Enforcement Type:</b>		312				
<b>Enforcement Type Description:</b>		DEP SHORT FORM CONSENT ORDER				
<b>Enforcement Action Date:</b>		20060717				
<b>Enf Disposition Status:</b>						
<b>Disposition Status Date:</b>						
<b>Enforcement Lead Agency:</b>		State				
<b>Proposed Penalty Amount:</b>						
<b>Final Amount:</b>		8497				
<b>Paid Amount:</b>		8497				
<b>Enforcement Type:</b>		115				
<b>Enforcement Type Description:</b>		DEP MEETING				
<b>Enforcement Action Date:</b>		20060526				
<b>Enf Disposition Status:</b>						
<b>Disposition Status Date:</b>						
<b>Enforcement Lead Agency:</b>		State				
<b>Proposed Penalty Amount:</b>						
<b>Final Amount:</b>						
<b>Paid Amount:</b>						
<b>Enforcement Type:</b>		125				
<b>Enforcement Type Description:</b>		DEP WARNING LETTER				
<b>Enforcement Action Date:</b>		20060512				
<b>Enf Disposition Status:</b>						
<b>Disposition Status Date:</b>						
<b>Enforcement Lead Agency:</b>		State				
<b>Proposed Penalty Amount:</b>						
<b>Final Amount:</b>						
<b>Paid Amount:</b>						
<b><u>Violation Details</u></b>						
<b>Found Violation:</b>		Yes				
<b>Citation:</b>		GPT:262.34(c)(1)(ii)				
<b>Violation Short Description:</b>		Generators - Pre-transport				
<b>Violation Type:</b>		262.C				
<b>Violation Determined Date:</b>		20051220				
<b>Scheduled Compliance Date:</b>						
<b>Return to Compliance:</b>		Unverifiable				
<b>Actual Return to Compl:</b>		20060526				
<b>Violation Responsible Agency:</b>		State				

**Enforcement Type:** 125  
**Enforcement Type Description:** DEP WARNING LETTER  
**Enforcement Action Date:** 20060512  
**Enf Disposition Status:**  
**Disposition Status Date:**  
**Enforcement Lead Agency:** State  
**Proposed Penalty Amount:**  
**Final Amount:**  
**Paid Amount:**

**Enforcement Type:** 312  
**Enforcement Type Description:** DEP SHORT FORM CONSENT ORDER  
**Enforcement Action Date:** 20060717  
**Enf Disposition Status:**  
**Disposition Status Date:**  
**Enforcement Lead Agency:** State  
**Proposed Penalty Amount:**  
**Final Amount:** 8497  
**Paid Amount:** 8497

**Enforcement Type:** 115  
**Enforcement Type Description:** DEP MEETING  
**Enforcement Action Date:** 20060526  
**Enf Disposition Status:**  
**Disposition Status Date:**  
**Enforcement Lead Agency:** State  
**Proposed Penalty Amount:**  
**Final Amount:**  
**Paid Amount:**

**Violation Details**

**Found Violation:** Yes  
**Citation:** UOS:279.22(c)(2)  
**Violation Short Description:** Used Oil - Generators  
**Violation Type:** 279.C  
**Violation Determined Date:** 20051220  
**Scheduled Compliance Date:**  
**Return to Compliance:** Unverifiable  
**Actual Return to Compl:** 20060526  
**Violation Responsible Agency:** State

**Enforcement Details**

**Enforcement Type:** 115  
**Enforcement Type Description:** DEP MEETING  
**Enforcement Action Date:** 20060526  
**Enf Disposition Status:**  
**Disposition Status Date:**  
**Enforcement Lead Agency:** State

Map Key	Number of Records	Direction	Distance (mi/ft)	Elev/Diff (ft)	Site	DB
---------	-------------------	-----------	------------------	----------------	------	----

**Proposed Penalty Amount:**

**Final Amount:**

**Paid Amount:**

**Enforcement Type:** 312  
**Enforcement Type Description:** DEP SHORT FORM CONSENT ORDER  
**Enforcement Action Date:** 20060717  
**Enf Disposition Status:**  
**Disposition Status Date:**  
**Enforcement Lead Agency:** State  
**Proposed Penalty Amount:**  
**Final Amount:** 8497  
**Paid Amount:** 8497

**Enforcement Type:** 125  
**Enforcement Type Description:** DEP WARNING LETTER  
**Enforcement Action Date:** 20060512  
**Enf Disposition Status:**  
**Disposition Status Date:**  
**Enforcement Lead Agency:** State  
**Proposed Penalty Amount:**  
**Final Amount:**  
**Paid Amount:**

**Violation Details**

**Found Violation:** Yes  
**Citation:** GPT:262.34(c)(1)(ii)  
**Violation Short Description:** Generators - Pre-transport  
**Violation Type:** 262.C  
**Violation Determined Date:** 19990802  
**Scheduled Compliance Date:**  
**Return to Compliance:** Unverifiable  
**Actual Return to Compl:** 19990810  
**Violation Responsible Agency:** State

**Enforcement Details**

**Enforcement Type:** 125  
**Enforcement Type Description:** DEP WARNING LETTER  
**Enforcement Action Date:** 19990802  
**Enf Disposition Status:**  
**Disposition Status Date:**  
**Enforcement Lead Agency:** State  
**Proposed Penalty Amount:**  
**Final Amount:**  
**Paid Amount:**

**Violation Details**

<b>Map Key</b>	<b>Number of Records</b>	<b>Direction</b>	<b>Distance (mi/ft)</b>	<b>Elev/Diff (ft)</b>	<b>Site</b>	<b>DB</b>
<b>Found Violation:</b>		Yes				
<b>Citation:</b>						
<b>Violation Short Description:</b>		Generators - General				
<b>Violation Type:</b>		262.A				
<b>Violation Determined Date:</b>		20070207				
<b>Scheduled Compliance Date:</b>						
<b>Return to Compliance:</b>		Unverifiable				
<b>Actual Return to Compl:</b>		20070430				
<b>Violation Responsible Agency:</b>		State				

**Enforcement Details**

<b>Enforcement Type:</b>	125
<b>Enforcement Type Description:</b>	DEP WARNING LETTER
<b>Enforcement Action Date:</b>	20070328
<b>Enf Disposition Status:</b>	
<b>Disposition Status Date:</b>	
<b>Enforcement Lead Agency:</b>	State
<b>Proposed Penalty Amount:</b>	
<b>Final Amount:</b>	
<b>Paid Amount:</b>	

<b>Enforcement Type:</b>	115
<b>Enforcement Type Description:</b>	DEP MEETING
<b>Enforcement Action Date:</b>	20070430
<b>Enf Disposition Status:</b>	
<b>Disposition Status Date:</b>	
<b>Enforcement Lead Agency:</b>	State
<b>Proposed Penalty Amount:</b>	
<b>Final Amount:</b>	
<b>Paid Amount:</b>	

**Evaluation Details**

<b>Evaluation Start Date:</b>	19990416
<b>Evaluation Type Description:</b>	COMPLIANCE EVALUATION INSPECTION ON-SITE
<b>Violation Short Description:</b>	Generators - General
<b>Return to Compliance Date:</b>	19990813
<b>Evaluation Agency:</b>	State

<b>Evaluation Start Date:</b>	20051220
<b>Evaluation Type Description:</b>	COMPLIANCE EVALUATION INSPECTION ON-SITE
<b>Violation Short Description:</b>	Generators - Records/Reporting
<b>Return to Compliance Date:</b>	20060614
<b>Evaluation Agency:</b>	State

<b>Evaluation Start Date:</b>	20051220
<b>Evaluation Type Description:</b>	COMPLIANCE EVALUATION INSPECTION ON-SITE
<b>Violation Short Description:</b>	Generators - Pre-transport
<b>Return to Compliance Date:</b>	20060526

<b>Map Key</b>	<b>Number of Records</b>	<b>Direction</b>	<b>Distance (mi/ft)</b>	<b>Elev/Diff (ft)</b>	<b>Site</b>	<b>DB</b>
<b>Evaluation Agency:</b>		State				
<b>Evaluation Start Date:</b>		20051220				
<b>Evaluation Type Description:</b>		COMPLIANCE EVALUATION INSPECTION ON-SITE				
<b>Violation Short Description:</b>		Used Oil - Generators				
<b>Return to Compliance Date:</b>		20060526				
<b>Evaluation Agency:</b>		State				
<b>Evaluation Start Date:</b>		19990416				
<b>Evaluation Type Description:</b>		COMPLIANCE EVALUATION INSPECTION ON-SITE				
<b>Violation Short Description:</b>		Generators - Pre-transport				
<b>Return to Compliance Date:</b>		19990810				
<b>Evaluation Agency:</b>		State				
<b>Evaluation Start Date:</b>		20070207				
<b>Evaluation Type Description:</b>		COMPLIANCE EVALUATION INSPECTION ON-SITE				
<b>Violation Short Description:</b>		Used Oil - Generators				
<b>Return to Compliance Date:</b>		20070430				
<b>Evaluation Agency:</b>		State				
<b>Evaluation Start Date:</b>		20070207				
<b>Evaluation Type Description:</b>		COMPLIANCE EVALUATION INSPECTION ON-SITE				
<b>Violation Short Description:</b>		Generators - General				
<b>Return to Compliance Date:</b>		20070430				
<b>Evaluation Agency:</b>		State				
<b>Evaluation Start Date:</b>		19990416				
<b>Evaluation Type Description:</b>		COMPLIANCE EVALUATION INSPECTION ON-SITE				
<b>Violation Short Description:</b>		Used Oil - Generators				
<b>Return to Compliance Date:</b>		19990810				
<b>Evaluation Agency:</b>		State				
<b>Evaluation Start Date:</b>		19990415				
<b>Evaluation Type Description:</b>		COMPLIANCE EVALUATION INSPECTION ON-SITE				
<b>Violation Short Description:</b>						
<b>Return to Compliance Date:</b>						
<b>Evaluation Agency:</b>		EPA-Initiated Oversight/Observation/Training Actions				

**Handler Summary**

<b>Importer Activity:</b>	No
<b>Mixed Waste Generator:</b>	No
<b>Transporter Activity:</b>	No
<b>Transfer Facility:</b>	No
<b>Onsite Burner Exemption:</b>	No
<b>Furnace Exemption:</b>	No
<b>Underground Injection Activity:</b>	No
<b>Commercial TSD:</b>	No
<b>Used Oil Transporter:</b>	No
<b>Used Oil Transfer Facility:</b>	No
<b>Used Oil Processor:</b>	No

<i>Map Key</i>	<i>Number of Records</i>	<i>Direction</i>	<i>Distance (mi/ft)</i>	<i>Elev/Diff (ft)</i>	<i>Site</i>	<i>DB</i>
<i>Used Oil Refiner:</i>		No				
<i>Used Oil Burner:</i>		No				
<i>Used Oil Market Burner:</i>		No				
<i>Used Oil Spec Marketer:</i>		No				

**Hazardous Waste Handler Details**

**Sequence No:** 199603  
**Receive Date:** 19960307  
**Handler Name:** HILLSBOROUGH COUNTY FLEET MAINTENANCE  
**Federal Waste Generator Code:** 2  
**Generator Code Description:** Small Quantity Generator  
**Source Type:** Notification

**Waste Code Details**

**Hazardous Waste Code:** D001  
**Waste Code Description:** IGNITABLE WASTE

**Hazardous Waste Code:** D018  
**Waste Code Description:** BENZENE

**Hazardous Waste Code:** D009  
**Waste Code Description:** MERCURY

**Hazardous Waste Handler Details**

**Sequence No:** 200512  
**Receive Date:** 20051220  
**Handler Name:** HILLSBOROUGH COUNTY FLEET MAINTENANCE  
**Federal Waste Generator Code:** 2  
**Generator Code Description:** Small Quantity Generator  
**Source Type:** Implementer

**Waste Code Details**

**Hazardous Waste Code:** D039  
**Waste Code Description:** TETRACHLOROETHYLENE

**Hazardous Waste Code:** F003  
**Waste Code Description:** THE FOLLOWING SPENT NONHALOGENATED SOLVENTS: XYLENE, ACETONE, ETHYL ACETATE, ETHYL BENZENE, ETHYL ETHER, METHYL ISOBUTYL KETONE, N-BUTYL ALCOHOL, CYCLOHEXANONE, AND METHANOL; ALL SPENT SOLVENT MIXTURES/BLENDS CONTAINING, BEFORE USE, ONLY THE ABOVE SPENT NONHALOGENATED SOLVENTS; AND ALL SPENT SOLVENT MIXTURES/BLENDS CONTAINING, BEFORE USE, ONE OR MORE OF THE ABOVE NONHALOGENATED SOLVENTS, AND A TOTAL OF TEN PERCENT OR MORE (BY VOLUME) OF ONE OR MORE OF THOSE SOLVENTS LISTED IN F001, F002, F004, AND F005; AND STILL BOTTOMS FROM THE RECOVERY OF THESE SPENT SOLVENTS AND SPENT SOLVENT MIXTURES.

**Hazardous Waste Code:** D040  
**Waste Code Description:** TRICHLOROETHYLENE



Map Key	Number of Records	Direction	Distance (mi/ft)	Elev/Diff (ft)	Site	DB
---------	-------------------	-----------	------------------	----------------	------	----

**Hazardous Waste Code:** F005  
**Waste Code Description:** THE FOLLOWING SPENT NONHALOGENATED SOLVENTS: TOLUENE, METHYL ETHYL KETONE, CARBON DISULFIDE, ISOBUTANOL, PYRIDINE, BENZENE, 2-ETHOXYETHANOL, AND 2-NITROPROPANE; ALL SPENT SOLVENT MIXTURES/BLENDS CONTAINING, BEFORE USE, A TOTAL OF TEN PERCENT OR MORE (BY VOLUME) OF ONE OR MORE OF THE ABOVE NONHALOGENATED SOLVENTS OR THOSE SOLVENTS LISTED IN F001, F002, OR F004; AND STILL BOTTOMS FROM THE RECOVERY OF THESE SPENT SOLVENTS AND SPENT SOLVENT MIXTURES.

**Owner/Operator Details**

<b>Owner/Operator Ind:</b>	Current Owner	<b>Street No:</b>	
<b>Type:</b>	Private	<b>Street 1:</b>	410 S 78TH ST
<b>Name:</b>	LARRY MICHEAL	<b>Street 2:</b>	
<b>Date Became Current:</b>	19961018	<b>City:</b>	TAMPA
<b>Date Ended Current:</b>		<b>State:</b>	FL
<b>Phone:</b>		<b>Country:</b>	US
<b>Source Type:</b>	Implementer	<b>Zip Code:</b>	33619-4223

<b>Owner/Operator Ind:</b>	Current Owner	<b>Street No:</b>	
<b>Type:</b>	Private	<b>Street 1:</b>	410 S 78TH ST
<b>Name:</b>	LARRY MICHEAL	<b>Street 2:</b>	
<b>Date Became Current:</b>	19961018	<b>City:</b>	TAMPA
<b>Date Ended Current:</b>		<b>State:</b>	FL
<b>Phone:</b>		<b>Country:</b>	US
<b>Source Type:</b>	Notification	<b>Zip Code:</b>	33619-4223

**Historical Handler Details**

**Receive Dt:** 19960307  
**Generator Code Description:** Small Quantity Generator  
**Handler Name:** HILLSBOROUGH COUNTY FLEET MAINTENANCE

<a href="#">28</a>	2 of 16	<b>ENE</b>	<b>0.00 / 0.00</b>	<b>15.17 / 4</b>	<b>HILLSBOROUGH COUNTY FLEET MAINTAIN 410 S 78TH ST TAMPA FL 33619-4223</b>	<b>RCRA VSQG</b>
--------------------	---------	------------	--------------------	------------------	---	------------------

**EPA Handler ID:** FLTMP9103174  
**Gen Status Universe:** VSG  
**Contact Name:**  
**Contact Address:** US  
**Contact Phone No and Ext:**  
**Contact Email:**  
**Contact Country:** US  
**County Name:** HILLSBOROUGH  
**EPA Region:** 04  
**Land Type:** Other  
**Receive Date:** 19911004  
**Location Latitude:** 27.92033  
**Location Longitude:** -82.368689

Map Key	Number of Records	Direction	Distance (mi/ft)	Elev/Diff (ft)	Site	DB
---------	-------------------	-----------	------------------	----------------	------	----

**Violation/Evaluation Summary**

**Note:** NO RECORDS: As of Sep 2022, there are no Compliance Monitoring and Enforcement (violation) records associated with this facility (EPA ID).

**Handler Summary**

**Importer Activity:** No  
**Mixed Waste Generator:** No  
**Transporter Activity:** No  
**Transfer Facility:** No  
**Onsite Burner Exemption:** No  
**Furnace Exemption:** No  
**Underground Injection Activity:** No  
**Commercial TSD:** No  
**Used Oil Transporter:** No  
**Used Oil Transfer Facility:** No  
**Used Oil Processor:** No  
**Used Oil Refiner:** No  
**Used Oil Burner:** No  
**Used Oil Market Burner:** No  
**Used Oil Spec Marketer:** No

**Hazardous Waste Handler Details**

**Sequence No:** 199110  
**Receive Date:** 19911004  
**Handler Name:** HILLSBOROUGH COUNTY FLEET MAINTAIN  
**Federal Waste Generator Code:** 3  
**Generator Code Description:** Very Small Quantity Generator  
**Source Type:** Emergency

<a href="#">28</a>	3 of 16	ENE	0.00 / 0.00	15.17 / 4	HILLSBOROUGH CNTY-CENTRAL FLEET MAINT 410 S 78TH ST TAMPA FL 33619	AST
--------------------	---------	-----	-------------	-----------	--	-----

<b>Facility ID:</b>	8944190	<b>County:</b>	HILLSBOROUGH
<b>Facility Status:</b>	OPEN	<b>Lat/Long Method:</b>	AGPS
<b>Facility Type:</b>	I	<b>Lat DD:</b>	27
<b>Type Desc:</b>	County Government	<b>Lat MM:</b>	47
<b>Facility Phone:</b>	8137445580	<b>Lat SS:</b>	37
<b>Dep Co:</b>	C	<b>Long DD:</b>	82
<b>Owner ID:</b>	10077	<b>Long MM:</b>	21
<b>Owner Phone:</b>	8137445580	<b>Long SS:</b>	28
<b>Owner:</b>	HILLSBOROUGH CNTY FLEET MGMT		
<b>Owner Address1:</b>	PO BOX 1110		
<b>Owner Address2:</b>			
<b>Owner City:</b>	Tampa		
<b>Owner State:</b>	FL		
<b>Owner Zip 5:</b>	33602		

<i>Map Key</i>	<i>Number of Records</i>	<i>Direction</i>	<i>Distance (mi/ft)</i>	<i>Elev/Diff (ft)</i>	<i>Site</i>	<i>DB</i>
----------------	--------------------------	------------------	-------------------------	-----------------------	-------------	-----------

**Contact:** PATRICIA KARR X 63257  
**Data Source:** Tank Facility - All Locations and Tank Information; Tank Facility - All Locations and Owner Information  
**Oculus Docs Inventory URL:** https://erisservice7.ecologeris.com/ErisExt/flo/ocure.ashx?ID=8944190&CAT=11  
**Information Portal Fac URL:** http://prodenv.dep.state.fl.us/DepNexus/public/facilitysearch?pagination=true&facility.id=8944190  
**Information Portal Doc URL:** http://prodenv.dep.state.fl.us/DepNexus/public/electronic-documents/8944190/facility!search

**Tank Information**

<b>Tank ID:</b>	12	<b>Tank Desc:</b>	
<b>Tank Status:</b>	B - REMOVED FROM SITE	<b>Capacity:</b>	5000
<b>Status Date:</b>	01-APR-2001	<b>Placement:</b>	ABOVEGROUND
<b>Installation Date:</b>		<b>Tank Vessel Indic:</b>	TANK
<b>Content Desc:</b>	B - Unleaded Gas		

**Tank Information**

<b>Tank ID:</b>	18	<b>Tank Desc:</b>	Double Walled
<b>Tank Status:</b>	U - IN SERVICE	<b>Capacity:</b>	3000
<b>Status Date:</b>	01-DEC-2009	<b>Placement:</b>	ABOVEGROUND
<b>Installation Date:</b>	01-DEC-2009	<b>Tank Vessel Indic:</b>	TANK
<b>Content Desc:</b>	G - Emerg Generator Diesel		

**Piping**

**Piping Description:** Z-DEP approved piping  
**Piping Description:** I-Suction piping system  
**Piping Description:** A-Abv, no soil contact

**Monitoring**

**Monitoring Desc:** F-Monitor dbl wall tank space  
**Monitoring Desc:** Q-Visual inspection of ASTs  
**Monitoring Desc:** 1-Continuous electronic sensing

**Tank Construction**

**Constr Code:** R  
**Constr Desc:** Double wall - tank jacket  
**Constr Code:** O  
**Constr Desc:** Tight fill  
**Constr Code:** P  
**Constr Desc:** Level gauges/alarms

<i>Map Key</i>	<i>Number of Records</i>	<i>Direction</i>	<i>Distance (mi/ft)</i>	<i>Elev/Diff (ft)</i>	<i>Site</i>	<i>DB</i>
----------------	--------------------------	------------------	-------------------------	-----------------------	-------------	-----------

**Constr Code:** M  
**Constr Desc:** Spill containment bucket

**Constr Code:** A  
**Constr Desc:** Ball check valve

**Tank Information**

<b>Tank ID:</b>	17	<b>Tank Desc:</b>	Double Walled
<b>Tank Status:</b>	U - IN SERVICE	<b>Capacity:</b>	12000
<b>Status Date:</b>	01-DEC-2009	<b>Placement:</b>	ABOVEGROUND
<b>Installation Date:</b>	01-AUG-2009	<b>Tank Vessel Indic:</b>	TANK
<b>Content Desc:</b>	D - Vehicular Diesel		

**Piping**

**Piping Description:** A-Abv, no soil contact

**Piping Description:** F-Double wall

**Piping Description:** B-Steel/galvanized metal

**Piping Description:** C-Fiberglass

**Piping Description:** K-Dispenser liners

**Piping Description:** J-Pressurized piping system

**Monitoring**

**Monitoring Desc:** Q-Visual inspection of ASTs

**Monitoring Desc:** 3-Electronic monitor pipe sumps

**Monitoring Desc:** 4-Visual inspect dispenser liners

**Monitoring Desc:** K-Monitor dbl wall pipe space

**Monitoring Desc:** 2-Visual inspect pipe sumps

**Monitoring Desc:** 1-Continuous electronic sensing

**Monitoring Desc:** F-Monitor dbl wall tank space

**Tank Construction**

**Constr Code:** C  
**Constr Desc:** Steel

<i>Map Key</i>	<i>Number of Records</i>	<i>Direction</i>	<i>Distance (mi/ft)</i>	<i>Elev/Diff (ft)</i>	<i>Site</i>	<i>DB</i>
----------------	--------------------------	------------------	-------------------------	-----------------------	-------------	-----------

**Constr Code:** M  
**Constr Desc:** Spill containment bucket

**Constr Code:** N  
**Constr Desc:** Flow shut-Off

**Constr Code:** R  
**Constr Desc:** Double wall - tank jacket

**Constr Code:** P  
**Constr Desc:** Level gauges/alarms

**Constr Code:** O  
**Constr Desc:** Tight fill

**Tank Information**

<b>Tank ID:</b>	11	<b>Tank Desc:</b>	
<b>Tank Status:</b>	B - REMOVED FROM SITE	<b>Capacity:</b>	5000
<b>Status Date:</b>	01-APR-2001	<b>Placement:</b>	ABOVEGROUND
<b>Installation Date:</b>		<b>Tank Vessel Indic:</b>	TANK
<b>Content Desc:</b>	D - Vehicular Diesel		

**Tank Information**

<b>Tank ID:</b>	15	<b>Tank Desc:</b>	Double Walled
<b>Tank Status:</b>	U - IN SERVICE	<b>Capacity:</b>	12000
<b>Status Date:</b>	01-DEC-2009	<b>Placement:</b>	ABOVEGROUND
<b>Installation Date:</b>	01-AUG-2009	<b>Tank Vessel Indic:</b>	TANK
<b>Content Desc:</b>	B - Unleaded Gas		

**Piping**

**Piping Description:** A-Abv, no soil contact

**Piping Description:** B-Steel/galvanized metal

**Piping Description:** K-Dispenser liners

**Piping Description:** C-Fiberglass

**Piping Description:** F-Double wall

**Piping Description:** J-Pressurized piping system

**Monitoring**

**Monitoring Desc:** 1-Continuous electronic sensing

<b>Map Key</b>	<b>Number of Records</b>	<b>Direction</b>	<b>Distance (mi/ft)</b>	<b>Elev/Diff (ft)</b>	<b>Site</b>	<b>DB</b>
----------------	--------------------------	------------------	-------------------------	-----------------------	-------------	-----------

**Monitoring Desc:** 4-Visual inspect dispenser liners

**Monitoring Desc:** Q-Visual inspection of ASTs

**Monitoring Desc:** K-Monitor dbl wall pipe space

**Monitoring Desc:** 2-Visual inspect pipe sumps

**Monitoring Desc:** 3-Electronic monitor pipe sumps

**Monitoring Desc:** F-Monitor dbl wall tank space

**Tank Construction**

**Constr Code:** O  
**Constr Desc:** Tight fill

**Constr Code:** C  
**Constr Desc:** Steel

**Constr Code:** R  
**Constr Desc:** Double wall - tank jacket

**Constr Code:** P  
**Constr Desc:** Level gauges/alarms

**Constr Code:** M  
**Constr Desc:** Spill containment bucket

**Constr Code:** N  
**Constr Desc:** Flow shut-Off

**Tank Information**

<b>Tank ID:</b> 16	<b>Tank Desc:</b> Double Walled
<b>Tank Status:</b> U - IN SERVICE	<b>Capacity:</b> 12000
<b>Status Date:</b> 01-DEC-2009	<b>Placement:</b> ABOVEGROUND
<b>Installation Date:</b> 01-AUG-2009	<b>Tank Vessel Indic:</b> TANK
<b>Content Desc:</b> D - Vehicular Diesel	

**Piping**

**Piping Description:** J-Pressurized piping system

**Piping Description:** B-Steel/galvanized metal

**Piping Description:** C-Fiberglass

**Piping Description:** A-Abv, no soil contact

<i>Map Key</i>	<i>Number of Records</i>	<i>Direction</i>	<i>Distance (mi/ft)</i>	<i>Elev/Diff (ft)</i>	<i>Site</i>	<i>DB</i>
----------------	--------------------------	------------------	-------------------------	-----------------------	-------------	-----------

*Piping Description:* K-Dispenser liners

*Piping Description:* F-Double wall

**Monitoring**

*Monitoring Desc:* K-Monitor dbl wall pipe space

*Monitoring Desc:* 4-Visual inspect dispenser liners

*Monitoring Desc:* 1-Continuous electronic sensing

*Monitoring Desc:* F-Monitor dbl wall tank space

*Monitoring Desc:* 3-Electronic monitor pipe sumps

*Monitoring Desc:* Q-Visual inspection of ASTs

*Monitoring Desc:* 2-Visual inspect pipe sumps

**Tank Construction**

*Constr Code:* C  
*Constr Desc:* Steel

*Constr Code:* P  
*Constr Desc:* Level gauges/alarms

*Constr Code:* N  
*Constr Desc:* Flow shut-Off

*Constr Code:* O  
*Constr Desc:* Tight fill

*Constr Code:* M  
*Constr Desc:* Spill containment bucket

*Constr Code:* R  
*Constr Desc:* Double wall - tank jacket

**Tank Information**

*Tank ID:* 10  
*Tank Status:* B - REMOVED FROM SITE  
*Status Date:* 01-APR-2001  
*Installation Date:*  
*Content Desc:* B - Unleaded Gas

*Tank Desc:*  
*Capacity:* 5000  
*Placement:* ABOVEGROUND  
*Tank Vessel Indic:* TANK

<i>Map Key</i>	<i>Number of Records</i>	<i>Direction</i>	<i>Distance (mi/ft)</i>	<i>Elev/Diff (ft)</i>	<i>Site</i>	<i>DB</i>
----------------	--------------------------	------------------	-------------------------	-----------------------	-------------	-----------

**Tank Information**

<b>Tank ID:</b>	13	<b>Tank Desc:</b>	Double Walled
<b>Tank Status:</b>	U - IN SERVICE	<b>Capacity:</b>	12000
<b>Status Date:</b>	01-DEC-2009	<b>Placement:</b>	ABOVEGROUND
<b>Installation Date:</b>	01-AUG-2009	<b>Tank Vessel Indic:</b>	TANK
<b>Content Desc:</b>	B - Unleaded Gas		

**Piping**

<b>Piping Description:</b>	B-Steel/galvanized metal
<b>Piping Description:</b>	F-Double wall
<b>Piping Description:</b>	A-Abv, no soil contact
<b>Piping Description:</b>	J-Pressurized piping system
<b>Piping Description:</b>	K-Dispenser liners
<b>Piping Description:</b>	C-Fiberglass

**Monitoring**

<b>Monitoring Desc:</b>	1-Continuous electronic sensing
<b>Monitoring Desc:</b>	Q-Visual inspection of ASTs
<b>Monitoring Desc:</b>	4-Visual inspect dispenser liners
<b>Monitoring Desc:</b>	K-Monitor dbl wall pipe space
<b>Monitoring Desc:</b>	2-Visual inspect pipe sumps
<b>Monitoring Desc:</b>	3-Electronic monitor pipe sumps
<b>Monitoring Desc:</b>	F-Monitor dbl wall tank space

**Tank Construction**

<b>Constr Code:</b>	C
<b>Constr Desc:</b>	Steel
<b>Constr Code:</b>	M
<b>Constr Desc:</b>	Spill containment bucket
<b>Constr Code:</b>	R
<b>Constr Desc:</b>	Double wall - tank jacket
<b>Constr Code:</b>	N



<i>Map Key</i>	<i>Number of Records</i>	<i>Direction</i>	<i>Distance (mi/ft)</i>	<i>Elev/Diff (ft)</i>	<i>Site</i>	<i>DB</i>
----------------	--------------------------	------------------	-------------------------	-----------------------	-------------	-----------

**Constr Desc:** Flow shut-Off

**Constr Code:** O

**Constr Desc:** Tight fill

**Constr Code:** P

**Constr Desc:** Level gauges/alarms

**Tank Information**

**Tank ID:** 14

**Tank Status:** U - IN SERVICE

**Status Date:** 01-DEC-2009

**Installation Date:** 01-AUG-2009

**Content Desc:** B - Unleaded Gas

**Tank Desc:** Double Walled

**Capacity:** 12000

**Placement:** ABOVEGROUND

**Tank Vessel Indic:** TANK

**Piping**

**Piping Description:** A-Abv, no soil contact

**Piping Description:** K-Dispenser liners

**Piping Description:** B-Steel/galvanized metal

**Piping Description:** F-Double wall

**Piping Description:** J-Pressurized piping system

**Piping Description:** C-Fiberglass

**Monitoring**

**Monitoring Desc:** 2-Visual inspect pipe sumps

**Monitoring Desc:** 4-Visual inspect dispenser liners

**Monitoring Desc:** F-Monitor dbl wall tank space

**Monitoring Desc:** K-Monitor dbl wall pipe space

**Monitoring Desc:** 3-Electronic monitor pipe sumps

**Monitoring Desc:** Q-Visual inspection of ASTs

**Monitoring Desc:** 1-Continuous electronic sensing

**Tank Construction**

**Constr Code:** C

Map Key	Number of Records	Direction	Distance (mi/ft)	Elev/Diff (ft)	Site	DB
Constr Desc:		Steel				
Constr Code:		O				
Constr Desc:		Tight fill				
Constr Code:		P				
Constr Desc:		Level gauges/alarms				
Constr Code:		N				
Constr Desc:		Flow shut-Off				
Constr Code:		M				
Constr Desc:		Spill containment bucket				
Constr Code:		R				
Constr Desc:		Double wall - tank jacket				

[28](#)      4 of 16      **ENE**      0.00 / 0.00      15.17 / 4      **HILLSBOROUGH CNTY-CENTRAL FLEET MAINT**      **LST**  
**410 S 78TH ST**  
**TAMPA FL 33619-4223**

<b>Facility ID:</b>	8944190	<b>Datum:</b>	0
<b>Facility Status:</b>	OPEN	<b>Lat DD:</b>	27
<b>Facility Type:</b>	I - County Government	<b>Lat MM:</b>	56
<b>Score:</b>	10	<b>Lat SS:</b>	49.5829
<b>Score Effective Date:</b>	02/03/2011	<b>Long DD:</b>	82
<b>Score when Ranked:</b>	10	<b>Long MM:</b>	22
<b>Rank:</b>	8533	<b>Long SS:</b>	4.9306
<b>Operator:</b>	SUZANNE MANICCHIA	<b>Facility T (Map):</b>	County Government
<b>Prim Related Party:</b>	10077	<b>Facility S (Map):</b>	OPEN
<b>Primary RP Role:</b>	ACCOUNT OWNER	<b>County (Map):</b>	HILLSBOROUGH
<b>RP Begin Date:</b>	06/29/2010	<b>Collection (Map):</b>	DGPS
<b>Phone:</b>	(813)744-5580	<b>Collector (Map):</b>	WILLIAMS_CA
<b>Name Changed:</b>		<b>Collecti 1 (Map):</b>	6/9/2010
<b>Address Changed:</b>	08/16/1996	<b>Datum (Map):</b>	WGS84
<b>Section:</b>	24	<b>Rel Feat (Map):</b>	EXACT
<b>Township:</b>	29S	<b>Geometry (Map):</b>	
<b>Range:</b>	19E	<b>Lat DD (Map):</b>	27
<b>District:</b>	SWD	<b>Lat MM (Map):</b>	56
<b>County:</b>	HILLSBOROUGH	<b>Lat SS (Map):</b>	
<b>County No:</b>	29	<b>Long DD (Map):</b>	82
<b>Feature:</b>		<b>Long MM (Map):</b>	22
<b>Method:</b>	AGPS	<b>Long SS (Map):</b>	
<b>RP Name:</b>	HILLSBOROUGH CNTY FLEET MGMT		
<b>RP Address1:</b>	PO BOX 1110		
<b>RP Address2:</b>			
<b>RP City:</b>	Tampa		
<b>RP State:</b>	FL		
<b>RP Zip5:</b>	33602		
<b>RP Zip4:</b>	1110		
<b>Contact:</b>	PATRICIA KARR X 63257		

<b>Map Key</b>	<b>Number of Records</b>	<b>Direction</b>	<b>Distance (mi/ft)</b>	<b>Elev/Diff (ft)</b>	<b>Site</b>	<b>DB</b>
<b>RP Phone:</b>		(813)744-5580				
<b>RP Phone Ext.:</b>		257				
<b>RP Bad Addr Ind:</b>		No				
<b>Facility Name (Map):</b>		HILLSBOROUGH CNTY-CENTRAL FLEET MAINT				
<b>Address (Map):</b>		410 S 78TH ST				
<b>City (Map):</b>		TAMPA				
<b>Zip5 (Map):</b>		33619				
<b>Document L (Map):</b>		https://prodenv.dep.state.fl.us/DepNexus/public/electronic-documents/8944190/facility!search				
<b>Oculus Docs Inventory:</b>		https://eriservice7.ecologeris.com/ErisExt/flo/ocure.ashx?ID=8944190&CAT=11				
<b>Information Portal Fac URL:</b>		http://prodenv.dep.state.fl.us/DepNexus/public/facilitysearch?pagination=true&facility.id=8944190				
<b>Information Portal Doc URL:</b>		http://prodenv.dep.state.fl.us/DepNexus/public/electronic-documents/8944190/facility!search				
<b>Source:</b>		DEP; Storage Tanks & Contamination Monitoring, Discharge Info.; FDEP Open Data, Petroleum Contamination Monitoring (PCTS) Discharges (Map)				

**Discharge Cleanup Summary**

<b>Discharge Date:</b>	02/06/1995
<b>Cleanup Required:</b>	N - NO CLEANUP REQUIRED
<b>Discharge Cleanup Status:</b>	NREQ - CLEANUP NOT REQUIRED
<b>Discharge Cleanup Stat Date:</b>	02/03/2004
<b>Eligibility Indicator:</b>	I - INELIGIBLE
<b>Site Manager:</b>	HEINTZ_C
<b>Site Manager End Date:</b>	02/26/2004
<b>Tank Office:</b>	PCLP29 - HILLSBOROUGH ENVIRONMENTAL PROTECTION COMMISSION

**Contaminated Media**

<b>Contaminated Drinking Wells:</b>	
<b>Contaminated Mntring Wells:</b>	
<b>Contaminated Soil:</b>	
<b>Contaminated Surface Water:</b>	
<b>Contaminated Ground Water:</b>	
<b>Pollutant:</b>	D - Vehicular Diesel
<b>Other Description:</b>	
<b>Gallons Discharged:</b>	

**Petroleum Cleanup Program Eligibility**

<b>Cleanup Program:</b>	R - RESPONSIBLE PARTY-NO CLAIM
<b>Eligibility Status:</b>	NOT ELIGIBLE

**Task Info**

<b>SA Task ID:</b>	70499	<b>SR Soil Treatment:</b>	
<b>SA Cleanup Resp:</b>	RP - RESPONSIBLE PARTY	<b>SR Other Treatment:</b>	
<b>SA Actual Cost:</b>		<b>SR Alt Proc Rec:</b>	
<b>SA Complete Date:</b>		<b>RAP Task ID:</b>	
<b>SA Payment Date:</b>		<b>RAP Clean Resp ID:</b>	-
<b>SR Task ID:</b>		<b>RAP Actual Cost:</b>	

Map Key	Number of Records	Direction	Distance (mi/ft)	Elev/Diff (ft)	Site	DB
---------	-------------------	-----------	------------------	----------------	------	----

SR Cleanup Resp:	-				RAP Complete Date:	
SR Actual Cost:					RAP Payment Date:	
SR Complete Date:					RAP Last Ord Appr:	
SR Payment Date:					RA Task ID:	
SR Oral Date:					RA Cleanup Resp:	-
SR Written Date:					RA Yrs to Complete:	
SR Soil Removal:					RA Actual Cost:	
SR Free Prod Rmvl:					Tank Office:	PCLP29 - Hillsborough County
SR Soil Ton Remove:						
SR Fund Elig Type:	-					
SA Fund Elig Type:	-					
RAP Fund Elig Type:	-					
RA Fund Elig Type:	-					
SR Alternate Procedure Status:						
SR Alt Procedure Status Dt:						
SR Alt Procedure Comment:						
SRC Action Type:	-					
SRC Submit Date:						
SRC Review Date:						
SRC Complete Status:	-					
SRC Comp Status Dt:						
SRC Issue Date:						
SRC Comments:						

**Discharge Cleanup Summary**

Discharge Date:	02/08/2006
Cleanup Required:	R - CLEANUP REQUIRED
Discharge Cleanup Status:	NFA - NFA COMPLETE
Discharge Cleanup Stat Date:	07/11/2007
Eligibility Indicator:	I - INELIGIBLE
Site Manager:	LUCE_S
Site Manager End Date:	06/06/2007
Tank Office:	PCLP29 - HILLSBOROUGH ENVIRONMENTAL PROTECTION COMMISSION

**Contaminated Media**

Contaminated Drinking Wells:	
Contaminated Mntring Wells:	
Contaminated Soil:	
Contaminated Surface Water:	
Contaminated Ground Water:	YES
Pollutant:	O - New/Lube Oil
Other Description:	
Gallons Discharged:	

**Task Info**

SA Task ID:	80743	SR Soil Treatment:	
SA Cleanup Resp:	-	SR Other Treatment:	

Map Key	Number of Records	Direction	Distance (mi/ft)	Elev/Diff (ft)	Site	DB
<b>SA Actual Cost:</b>				<b>SR Alt Proc Rec:</b>		
<b>SA Complete Date:</b>				<b>RAP Task ID:</b>		
<b>SA Payment Date:</b>				<b>RAP Clean Resp ID:</b> -		
<b>SR Task ID:</b>				<b>RAP Actual Cost:</b>		
<b>SR Cleanup Resp:</b> -				<b>RAP Complete Date:</b>		
<b>SR Actual Cost:</b>				<b>RAP Payment Date:</b>		
<b>SR Complete Date:</b>				<b>RAP Last Ord Appr:</b>		
<b>SR Payment Date:</b>				<b>RA Task ID:</b> 81153		
<b>SR Oral Date:</b>				<b>RA Cleanup Resp:</b> -		
<b>SR Written Date:</b>				<b>RA Yrs to Complete:</b> 0		
<b>SR Soil Removal:</b>				<b>RA Actual Cost:</b>		
<b>SR Free Prod Rmvl:</b>				<b>Tank Office:</b> PCLP29 - Hillsborough County		
<b>SR Soil Ton Remove:</b>						
<b>SR Fund Elig Type:</b> -						
<b>SA Fund Elig Type:</b> -						
<b>RAP Fund Elig Type:</b> -						
<b>RA Fund Elig Type:</b> -						
<b>SR Alternate Procedure Status:</b>						
<b>SR Alt Procedure Status Dt:</b>						
<b>SR Alt Procedure Comment:</b>						
<b>SRC Action Type:</b>		NFA - NO FURTHER ACTION				
<b>SRC Submit Date:</b>		05-29-2007				
<b>SRC Review Date:</b>		06-06-2007				
<b>SRC Complete Status:</b>		A - APPROVED				
<b>SRC Comp Status Dt:</b>		06-06-2007				
<b>SRC Issue Date:</b>		07-11-2007				
<b>SRC Comments:</b>						

**Discharge Cleanup Summary**

<b>Discharge Date:</b>	05/25/1999
<b>Cleanup Required:</b>	R - CLEANUP REQUIRED
<b>Discharge Cleanup Status:</b>	SRCR - SRCR COMPLETE
<b>Discharge Cleanup Stat Date:</b>	01/31/2013
<b>Eligibility Indicator:</b>	I - INELIGIBLE
<b>Site Manager:</b>	KOECHLEIN_H
<b>Site Manager End Date:</b>	10/22/2012
<b>Tank Office:</b>	PCLP29 - HILLSBOROUGH ENVIRONMENTAL PROTECTION COMMISSION

**Contaminated Media**

<b>Contaminated Drinking Wells:</b>	
<b>Contaminated Mntring Wells:</b>	
<b>Contaminated Soil:</b>	YES
<b>Contaminated Surface Water:</b>	NO
<b>Contaminated Ground Water:</b>	
<b>Pollutant:</b>	B - Unleaded Gas
<b>Other Description:</b>	
<b>Gallons Discharged:</b>	

Map Key	Number of Records	Direction	Distance (mi/ft)	Elev/Diff (ft)	Site	DB
---------	-------------------	-----------	------------------	----------------	------	----

**Contaminated Media**

**Contaminated Drinking Wells:**

**Contaminated Mntring Wells:**

**Contaminated Soil:** YES

**Contaminated Surface Water:** NO

**Contaminated Ground Water:**

**Pollutant:** D - Vehicular Diesel

**Other Description:**

**Gallons Discharged:**

**Task Info**

**SA Task ID:** 61358

**SA Cleanup Resp:** RP - RESPONSIBLE PARTY

**SA Actual Cost:**

**SA Complete Date:**

**SA Payment Date:**

**SR Task ID:**

**SR Cleanup Resp:** -

**SR Actual Cost:**

**SR Complete Date:**

**SR Payment Date:**

**SR Oral Date:**

**SR Written Date:**

**SR Soil Removal:**

**SR Free Prod Rmvl:**

**SR Soil Ton Remove:**

**SR Fund Elig Type:** -

**SA Fund Elig Type:** -

**RAP Fund Elig Type:** -

**RA Fund Elig Type:** -

**SR Alternate Procedure Status:**

**SR Alt Procedure Status Dt:**

**SR Alt Procedure Comment:**

**SRC Action Type:** SRCR - SITE REHABILITATION COMPLETION REPORT

**SRC Submit Date:** 10-03-2012

**SRC Review Date:** 10-10-2012

**SRC Complete Status:** A - APPROVED

**SRC Comp Status Dt:** 10-22-2012

**SRC Issue Date:** 01-31-2013

**SRC Comments:**

**SR Soil Treatment:**

**SR Other Treatment:**

**SR Alt Proc Rec:**

**RAP Task ID:** 71494

**RAP Clean Resp ID:** -

**RAP Actual Cost:**

**RAP Complete Date:** 08-17-2004

**RAP Payment Date:**

**RAP Last Ord Appr:**

**RA Task ID:** 73062

**RA Cleanup Resp:** RP - RESPONSIBLE PARTY

**RA Yrs to Complete:** 0

**RA Actual Cost:**

**Tank Office:** PCLP29 - Hillsborough County

**Discharge Cleanup Summary**

**Discharge Date:** 08/17/2007

**Cleanup Required:** N - NO CLEANUP REQUIRED

**Discharge Cleanup Status:** NREQ - CLEANUP NOT REQUIRED

**Discharge Cleanup Stat Date:** 06/06/2007

**Eligibility Indicator:** I - INELIGIBLE

Map Key	Number of Records	Direction	Distance (mi/ft)	Elev/Diff (ft)	Site	DB
---------	-------------------	-----------	------------------	----------------	------	----

**Site Manager:** LUCE\_S  
**Site Manager End Date:** 06/18/2009  
**Tank Office:** PCLP29 - HILLSBOROUGH ENVIRONMENTAL PROTECTION COMMISSION

**Contaminated Media**

**Contaminated Drinking Wells:**  
**Contaminated Mntring Wells:** YES  
**Contaminated Soil:** NO  
**Contaminated Surface Water:** NO  
**Contaminated Ground Water:** YES  
**Pollutant:** J - Used Oil  
**Other Description:** DRF states used oil; diesel constituents present.  
**Gallons Discharged:**

**Task Info**

<b>SA Task ID:</b>	82415	<b>SR Soil Treatment:</b>	
<b>SA Cleanup Resp:</b>	-	<b>SR Other Treatment:</b>	
<b>SA Actual Cost:</b>		<b>SR Alt Proc Rec:</b>	
<b>SA Complete Date:</b>		<b>RAP Task ID:</b>	
<b>SA Payment Date:</b>		<b>RAP Clean Resp ID:</b>	-
<b>SR Task ID:</b>	83567	<b>RAP Actual Cost:</b>	
<b>SR Cleanup Resp:</b>	-	<b>RAP Complete Date:</b>	
<b>SR Actual Cost:</b>		<b>RAP Payment Date:</b>	
<b>SR Complete Date:</b>		<b>RAP Last Ord Appr:</b>	
<b>SR Payment Date:</b>		<b>RA Task ID:</b>	89208
<b>SR Oral Date:</b>		<b>RA Cleanup Resp:</b>	-
<b>SR Written Date:</b>		<b>RA Yrs to Complete:</b>	
<b>SR Soil Removal:</b>		<b>RA Actual Cost:</b>	
<b>SR Free Prod Rmvl:</b>		<b>Tank Office:</b>	PCLP29 - Hillsborough County
<b>SR Soil Ton Remove:</b>			
<b>SR Fund Elig Type:</b>	-		
<b>SA Fund Elig Type:</b>	-		
<b>RAP Fund Elig Type:</b>	-		
<b>RA Fund Elig Type:</b>	-		
<b>SR Alternate Procedure Status:</b>			
<b>SR Alt Procedure Status Dt:</b>			
<b>SR Alt Procedure Comment:</b>			
<b>SRC Action Type:</b>	-		
<b>SRC Submit Date:</b>			
<b>SRC Review Date:</b>			
<b>SRC Complete Status:</b>	-		
<b>SRC Comp Status Dt:</b>			
<b>SRC Issue Date:</b>			
<b>SRC Comments:</b>			

**Discharge Cleanup Summary**

**Discharge Date:** 02/14/1995

<b>Map Key</b>	<b>Number of Records</b>	<b>Direction</b>	<b>Distance (mi/ft)</b>	<b>Elev/Diff (ft)</b>	<b>Site</b>	<b>DB</b>
<b>Cleanup Required:</b>		N - NO CLEANUP REQUIRED				
<b>Discharge Cleanup Status:</b>		NREQ - CLEANUP NOT REQUIRED				
<b>Discharge Cleanup Stat Date:</b>		06/12/2002				
<b>Eligibility Indicator:</b>		I - INELIGIBLE				
<b>Site Manager:</b>		HEINTZ_C				
<b>Site Manager End Date:</b>		01/09/1998				
<b>Tank Office:</b>		PCLP29 - HILLSBOROUGH ENVIRONMENTAL PROTECTION COMMISSION				

**Contaminated Media**

**Contaminated Drinking Wells:**

**Contaminated Mntring Wells:**

**Contaminated Soil:**

**Contaminated Surface Water:**

**Contaminated Ground Water:**

**Pollutant:** L - Waste Oil

**Other Description:**

**Gallons Discharged:**

**Petroleum Cleanup Program Eligibility**

**Cleanup Program:** R - RESPONSIBLE PARTY-NO CLAIM

**Eligibility Status:** NOT ELIGIBLE

**Task Info**

**SA Task ID:** 71425

**SA Cleanup Resp:** -

**SA Actual Cost:**

**SA Complete Date:**

**SA Payment Date:**

**SR Task ID:**

**SR Cleanup Resp:** -

**SR Actual Cost:**

**SR Complete Date:**

**SR Payment Date:**

**SR Oral Date:**

**SR Written Date:**

**SR Soil Removal:**

**SR Free Prod Rmvl:**

**SR Soil Ton Remove:**

**SR Fund Elig Type:** -

**SA Fund Elig Type:** -

**RAP Fund Elig Type:** -

**RA Fund Elig Type:** -

**SR Alternate Procedure Status:**

**SR Alt Procedure Status Dt:**

**SR Alt Procedure Comment:**

**SRC Action Type:** -

**SRC Submit Date:**

**SR Soil Treatment:**

**SR Other Treatment:**

**SR Alt Proc Rec:**

**RAP Task ID:**

**RAP Clean Resp ID:** -

**RAP Actual Cost:**

**RAP Complete Date:**

**RAP Payment Date:**

**RAP Last Ord Appr:**

**RA Task ID:** 68008

**RA Cleanup Resp:** -

**RA Yrs to Complete:** 0

**RA Actual Cost:**

**Tank Office:** PCLP29 - Hillsborough County



<b>Map Key</b>	<b>Number of Records</b>	<b>Direction</b>	<b>Distance (mi/ft)</b>	<b>Elev/Diff (ft)</b>	<b>Site</b>	<b>DB</b>
----------------	--------------------------	------------------	-------------------------	-----------------------	-------------	-----------

**SRC Review Date:**  
**SRC Complete Status:**  
**SRC Comp Status Dt:**  
**SRC Issue Date:**  
**SRC Comments:**

**Discharge Cleanup Summary**

**Discharge Date:** 10/08/1990  
**Cleanup Required:** R - CLEANUP REQUIRED  
**Discharge Cleanup Status:** SRCR - SRCR COMPLETE  
**Discharge Cleanup Stat Date:** 01/31/2013  
**Eligibility Indicator:** I - INELIGIBLE  
**Site Manager:** KOECHLEIN\_H  
**Site Manager End Date:** 10/22/2012  
**Tank Office:** PCLP29 - HILLSBOROUGH ENVIRONMENTAL PROTECTION COMMISSION

**Contaminated Media**

**Contaminated Drinking Wells:** 0  
**Contaminated Mntring Wells:** YES  
**Contaminated Soil:** YES  
**Contaminated Surface Water:** NO  
**Contaminated Ground Water:** YES  
**Pollutant:** B - Unleaded Gas  
**Other Description:**  
**Gallons Discharged:**

**Contaminated Media**

**Contaminated Drinking Wells:** 0  
**Contaminated Mntring Wells:** YES  
**Contaminated Soil:** YES  
**Contaminated Surface Water:** NO  
**Contaminated Ground Water:** YES  
**Pollutant:** D - Vehicular Diesel  
**Other Description:**  
**Gallons Discharged:**

**Petroleum Cleanup Program Eligibility**

**Cleanup Program:** C - PETROLEUM CLEANUP PARTICIPATION PROGRAM  
**Eligibility Status:** NOT ELIGIBLE

**Task Info**

**SA Task ID:** 46064 **SR Soil Treatment:**  
**SA Cleanup Resp:** RP - RESPONSIBLE PARTY **SR Other Treatment:**

Map Key	Number of Records	Direction	Distance (mi/ft)	Elev/Diff (ft)	Site	DB
---------	-------------------	-----------	------------------	----------------	------	----

SA Actual Cost:					SR Alt Proc Rec:	
SA Complete Date:					RAP Task ID:	74742
SA Payment Date:					RAP Clean Resp ID:	-
SR Task ID:					RAP Actual Cost:	
SR Cleanup Resp:	-				RAP Complete Date:	08-17-2004
SR Actual Cost:					RAP Payment Date:	
SR Complete Date:					RAP Last Ord Appr:	
SR Payment Date:					RA Task ID:	75188
SR Oral Date:					RA Cleanup Resp:	-
SR Written Date:					RA Yrs to Complete:	0
SR Soil Removal:					RA Actual Cost:	
SR Free Prod Rmvl:					Tank Office:	PCLP29 - Hillsborough County
SR Soil Ton Remove:						
SR Fund Elig Type:	-					
SA Fund Elig Type:	-					
RAP Fund Elig Type:	-					
RA Fund Elig Type:	-					
SR Alternate Procedure Status:						
SR Alt Procedure Status Dt:						
SR Alt Procedure Comment:						
SRC Action Type:		SRCR - SITE REHABILITATION COMPLETION REPORT				
SRC Submit Date:		10-03-2012				
SRC Review Date:		10-10-2012				
SRC Complete Status:		A - APPROVED				
SRC Comp Status Dt:		10-22-2012				
SRC Issue Date:		01-31-2013				
SRC Comments:						

**Petroleum Cleanup PCT Facility Score**

Related Party ID:	10077
RP Contact:	PATRICIA KARR X 63257
Facility Cleanup Status:	CMPL - COMPLETED
Bad Address Indicator:	N

**Discharge Info (Map)**

Discharge:	56714	Eligibility:	INELIGIBLE
Discharge 1:	08-Feb-2006	Eligibility 1:	
Discharge 2:	11	Report Pha:	COMPLETED
Discharge 3:	NFA	Report Sub:	COMPLETED
General Cl:	CLOSURE	Report S 1:	11-Jul-2007
Disch Clea:	11-Jul-2007	Staff Assi:	
Tank Office:	HILLSBOROUGH ENVIRONMENTAL PROTECTION COMMISSION		

**Discharge Info (Map)**

Discharge:	19812	Eligibility:	INELIGIBLE
Discharge 1:	08-Oct-1990	Eligibility 1:	
Discharge 2:	10	Report Pha:	COMPLETED

<b>Discharge 3:</b>	SRCR				<b>Report Sub:</b>	COMPLETED
<b>General Cl:</b>	CLOSURE				<b>Report S 1:</b>	31-Jan-2013
<b>Disch Clea:</b>	31-Jan-2013				<b>Staff Assi:</b>	
<b>Tank Offic:</b>	HILLSBOROUGH ENVIRONMENTAL PROTECTION COMMISSION					

**Discharge Info (Map)**

<b>Discharge:</b>	58144				<b>Eligibility:</b>	INELIGIBLE
<b>Discharge 1:</b>	17-Aug-2007				<b>Eligibility 1:</b>	
<b>Discharge 2:</b>	10				<b>Report Pha:</b>	COMPLETED
<b>Discharge 3:</b>	NREQ				<b>Report Sub:</b>	COMPLETED
<b>General Cl:</b>	NO CLEANUP REQUIRED				<b>Report S 1:</b>	06-Jun-2007
<b>Disch Clea:</b>	06-Jun-2007				<b>Staff Assi:</b>	
<b>Tank Offic:</b>	HILLSBOROUGH ENVIRONMENTAL PROTECTION COMMISSION					

**Discharge Info (Map)**

<b>Discharge:</b>	19811				<b>Eligibility:</b>	INELIGIBLE
<b>Discharge 1:</b>	06-Feb-1995				<b>Eligibility 1:</b>	
<b>Discharge 2:</b>	0				<b>Report Pha:</b>	COMPLETED
<b>Discharge 3:</b>	NREQ				<b>Report Sub:</b>	COMPLETED
<b>General Cl:</b>	NO CLEANUP REQUIRED				<b>Report S 1:</b>	03-Feb-2004
<b>Disch Clea:</b>	03-Feb-2004				<b>Staff Assi:</b>	
<b>Tank Offic:</b>	HILLSBOROUGH ENVIRONMENTAL PROTECTION COMMISSION					

**Discharge Info (Map)**

<b>Discharge:</b>	51684				<b>Eligibility:</b>	INELIGIBLE
<b>Discharge 1:</b>	25-May-1999				<b>Eligibility 1:</b>	
<b>Discharge 2:</b>	10				<b>Report Pha:</b>	COMPLETED
<b>Discharge 3:</b>	SRCR				<b>Report Sub:</b>	COMPLETED
<b>General Cl:</b>	CLOSURE				<b>Report S 1:</b>	31-Jan-2013
<b>Disch Clea:</b>	31-Jan-2013				<b>Staff Assi:</b>	
<b>Tank Offic:</b>	HILLSBOROUGH ENVIRONMENTAL PROTECTION COMMISSION					

**Discharge Info (Map)**

<b>Discharge:</b>	19810				<b>Eligibility:</b>	INELIGIBLE
<b>Discharge 1:</b>	14-Feb-1995				<b>Eligibility 1:</b>	
<b>Discharge 2:</b>	0				<b>Report Pha:</b>	COMPLETED
<b>Discharge 3:</b>	NREQ				<b>Report Sub:</b>	COMPLETED
<b>General Cl:</b>	NO CLEANUP REQUIRED				<b>Report S 1:</b>	12-Jun-2002
<b>Disch Clea:</b>	12-Jun-2002				<b>Staff Assi:</b>	
<b>Tank Offic:</b>	HILLSBOROUGH ENVIRONMENTAL PROTECTION COMMISSION					

**AST UST Discharges**

<b>Dep Co:</b>	C				<b>Long SS:</b>	28
----------------	---	--	--	--	-----------------	----

Map Key	Number of Records	Direction	Distance (mi/ft)	Elev/Diff (ft)	Site	DB
<b>CU Req:</b>	N				<b>CU Stat:</b>	
<b>Score:</b>	00010				<b>Stat Desc:</b>	CLEANUP NOT REQUIRED
<b>Descrip:</b>	NO CLEANUP REQUIRED				<b>Fac Name:</b>	HILLSBOROUGH CNTY-CENTRAL FLEET MAINT
<b>Discharge Date:</b>	17-AUG-07				<b>Fac Type:</b>	I
<b>Score Date:</b>	03-FEB-2011				<b>Type Desc:</b>	County Government
<b>Stat Date:</b>	06-JUN-2007				<b>Fac Addr:</b>	410 S 78TH ST
<b>LL Meth:</b>	AGPS				<b>Fac City:</b>	TAMPA
<b>Lat DD:</b>	27				<b>Fac Zip:</b>	33619
<b>Lat MM:</b>	47				<b>County:</b>	29
<b>Lat SS:</b>	37				<b>Fac State:</b>	OPEN
<b>Long DD:</b>	82				<b>Fac Phone:</b>	8137445580
<b>Long MM:</b>	21					
<b>Prg Dsec:</b>						

**AST UST Discharges**

<b>Dep Co:</b>	C				<b>Long SS:</b>	28
<b>CU Req:</b>	N				<b>CU Stat:</b>	
<b>Score:</b>					<b>Stat Desc:</b>	CLEANUP NOT REQUIRED
<b>Descrip:</b>	NO CLEANUP REQUIRED				<b>Fac Name:</b>	HILLSBOROUGH CNTY-CENTRAL FLEET MAINT
<b>Discharge Date:</b>	14-FEB-95				<b>Fac Type:</b>	I
<b>Score Date:</b>					<b>Type Desc:</b>	County Government
<b>Stat Date:</b>	12-JUN-2002				<b>Fac Addr:</b>	410 S 78TH ST
<b>LL Meth:</b>	AGPS				<b>Fac City:</b>	TAMPA
<b>Lat DD:</b>	27				<b>Fac Zip:</b>	33619
<b>Lat MM:</b>	47				<b>County:</b>	29
<b>Lat SS:</b>	37				<b>Fac State:</b>	OPEN
<b>Long DD:</b>	82				<b>Fac Phone:</b>	8137445580
<b>Long MM:</b>	21					
<b>Prg Dsec:</b>						

**AST UST Discharges**

<b>Dep Co:</b>	C				<b>Long SS:</b>	28
<b>CU Req:</b>	R				<b>CU Stat:</b>	
<b>Score:</b>	00010				<b>Stat Desc:</b>	SRCR COMPLETE
<b>Descrip:</b>	CLEANUP REQUIRED				<b>Fac Name:</b>	HILLSBOROUGH CNTY-CENTRAL FLEET MAINT
<b>Discharge Date:</b>	25-MAY-99				<b>Fac Type:</b>	I
<b>Score Date:</b>	03-FEB-2011				<b>Type Desc:</b>	County Government
<b>Stat Date:</b>	31-JAN-2013				<b>Fac Addr:</b>	410 S 78TH ST
<b>LL Meth:</b>	AGPS				<b>Fac City:</b>	TAMPA
<b>Lat DD:</b>	27				<b>Fac Zip:</b>	33619
<b>Lat MM:</b>	47				<b>County:</b>	29
<b>Lat SS:</b>	37				<b>Fac State:</b>	OPEN
<b>Long DD:</b>	82				<b>Fac Phone:</b>	8137445580
<b>Long MM:</b>	21					
<b>Prg Dsec:</b>						

Map Key	Number of Records	Direction	Distance (mi/ft)	Elev/Diff (ft)	Site	DB
---------	-------------------	-----------	------------------	----------------	------	----

**AST UST Discharges**

Dep Co:	C			Long SS:	28	
CU Req:	R			CU Stat:		
Score:	00010			Stat Desc:	SRCR COMPLETE	
Descrip:	CLEANUP REQUIRED			Fac Name:	HILLSBOROUGH CNTY-CENTRAL FLEET MAINT	
Discharge Date:	08-OCT-90			Fac Type:	I	
Score Date:	03-FEB-2011			Type Desc:	County Government	
Stat Date:	31-JAN-2013			Fac Addr:	410 S 78TH ST	
LL Meth:	AGPS			Fac City:	TAMPA	
Lat DD:	27			Fac Zip:	33619	
Lat MM:	47			County:	29	
Lat SS:	37			Fac State:	OPEN	
Long DD:	82			Fac Phone:	8137445580	
Long MM:	21					
Prg Dsec:						

**AST UST Discharges**

Dep Co:	C			Long SS:	28	
CU Req:	N			CU Stat:		
Score:				Stat Desc:	CLEANUP NOT REQUIRED	
Descrip:	NO CLEANUP REQUIRED			Fac Name:	HILLSBOROUGH CNTY-CENTRAL FLEET MAINT	
Discharge Date:	06-FEB-95			Fac Type:	I	
Score Date:				Type Desc:	County Government	
Stat Date:	03-FEB-2004			Fac Addr:	410 S 78TH ST	
LL Meth:	AGPS			Fac City:	TAMPA	
Lat DD:	27			Fac Zip:	33619	
Lat MM:	47			County:	29	
Lat SS:	37			Fac State:	OPEN	
Long DD:	82			Fac Phone:	8137445580	
Long MM:	21					
Prg Dsec:						

**AST UST Discharges**

Dep Co:	C			Long SS:	28	
CU Req:	R			CU Stat:		
Score:	00011			Stat Desc:	NFA COMPLETE	
Descrip:	CLEANUP REQUIRED			Fac Name:	HILLSBOROUGH CNTY-CENTRAL FLEET MAINT	
Discharge Date:	08-FEB-06			Fac Type:	I	
Score Date:	10-OCT-2006			Type Desc:	County Government	
Stat Date:	11-JUL-2007			Fac Addr:	410 S 78TH ST	
LL Meth:	AGPS			Fac City:	TAMPA	
Lat DD:	27			Fac Zip:	33619	
Lat MM:	47			County:	29	
Lat SS:	37			Fac State:	OPEN	

<b>Map Key</b>	<b>Number of Records</b>	<b>Direction</b>	<b>Distance (mi/ft)</b>	<b>Elev/Diff (ft)</b>	<b>Site</b>	<b>DB</b>
Long DD:	82				Fac Phone:	8137445580
Long MM:	21					
Prg Dsec:						

**Ineligible Discharges**

**Discharge Date:** 02/08/2006  
**Score:** 11  
**Current Status:** CLOSED  
**Facility:** HILLSBOROUGH CNTY-CENTRAL FLEET MAINT  
**Address:** 410 S 78TH ST  
**City:** TAMPA  
**Zip:** 33619  
**County:** HILLSBOROUGH  
**Owner:** HILLSBOROUGH CNTY FLEET MGMT  
**Owner Address:** PO BOX 1110  
**Ownercity:** Tampa  
**Owner State:** FL  
**Owner Zip:** 33602  
**Owner Phone:** (813)744-5580  
**Owner Email:** KARRP@HCFLGOV.NET

**Ineligible Discharges**

**Discharge Date:** 10/08/1990  
**Score:** 10  
**Current Status:** CLOSED  
**Facility:** HILLSBOROUGH CNTY-CENTRAL FLEET MAINT  
**Address:** 410 S 78TH ST  
**City:** TAMPA  
**Zip:** 33619  
**County:** HILLSBOROUGH  
**Owner:** HILLSBOROUGH CNTY FLEET MGMT  
**Owner Address:** PO BOX 1110  
**Ownercity:** Tampa  
**Owner State:** FL  
**Owner Zip:** 33602  
**Owner Phone:** (813)744-5580  
**Owner Email:** KARRP@HCFLGOV.NET

**Ineligible Discharges**

**Discharge Date:** 05/25/1999  
**Score:** 10  
**Current Status:** CLOSED  
**Facility:** HILLSBOROUGH CNTY-CENTRAL FLEET MAINT  
**Address:** 410 S 78TH ST  
**City:** TAMPA  
**Zip:** 33619  
**County:** HILLSBOROUGH

Map Key	Number of Records	Direction	Distance (mi/ft)	Elev/Diff (ft)	Site	DB
<b>Owner:</b>		HILLSBOROUGH CNTY FLEET MGMT				
<b>Owner Address:</b>		PO BOX 1110				
<b>Ownercity:</b>		Tampa				
<b>Owner State:</b>		FL				
<b>Owner Zip:</b>		33602				
<b>Owner Phone:</b>		(813)744-5580				
<b>Owner Email:</b>		KARRP@HCFLGOV.NET				

[28](#)      5 of 16      **ENE**      0.00 / 0.00      15.17 / 4      **410 South 78th Street (Hillsborough County Fleet Management) TAMPA FL**      **SPILLS**

**Incident No:** 49010      **Incident Date:** 06/04/2013  
**Incident Type:** Inland      **County:** Hillsborough

Spill Details

**Incident Status:**      **Criminal Indicator:**  
**Incident Party Type:**      **Hurricane Indicator:**  
**Incident Party Name:**      **Description:** Fuel Leak/Overflow  
**Pollutant Name:** Gasoline      **On Scene Response:**  
**Pollutant Category:**  
**Pollutant Actual Volume:** 25  
**Pollutant Unit Measure:** gallon

Spill Details

**Incident Status:**      **Criminal Indicator:**  
**Incident Party Type:**      **Hurricane Indicator:**  
**Incident Party Name:**      **Description:** Spill  
**Pollutant Name:** Gasoline      **On Scene Response:**  
**Pollutant Category:**  
**Pollutant Actual Volume:** 25  
**Pollutant Unit Measure:** gallon

[28](#)      6 of 16      **ENE**      0.00 / 0.00      15.17 / 4      **HILLSBOROUGH COUNTY FLEET MAINTENANCE 410 S 78TH ST TAMPA FL 336194223**      **FINDS/FRS**

**Registry ID:** 110005634019  
**FIPS Code:** 12057  
**HUC Code:** 03100206  
**Site Type Name:** STATIONARY  
**Location Description:**  
**Supplemental Location:**  
**Create Date:** 01-MAR-00  
**Update Date:** 04-JUN-15  
**Interest Types:** CESQG, SQG, STATE MASTER  
**SIC Codes:** 7538  
**SIC Code Descriptions:** GENERAL AUTOMOTIVE REPAIR SHOPS

Map Key	Number of Records	Direction	Distance (mi/ft)	Elev/Diff (ft)	Site	DB
<b>NAICS Codes:</b>		811111				
<b>NAICS Code Descriptions:</b>		GENERAL AUTOMOTIVE REPAIR.				
<b>Conveyor:</b>		RCRAINFO				
<b>Federal Facility Code:</b>						
<b>Federal Agency Name:</b>						
<b>Tribal Land Code:</b>						
<b>Tribal Land Name:</b>						
<b>Congressional Dist No:</b>		11				
<b>Census Block Code:</b>		120570135032002				
<b>EPA Region Code:</b>		04				
<b>County Name:</b>		HILLS				
<b>US/Mexico Border Ind:</b>						
<b>Latitude:</b>		27.947384				
<b>Longitude:</b>		-82.366588				
<b>Reference Point:</b>		CENTER OF A FACILITY OR STATION				
<b>Coord Collection Method:</b>		INTERPOLATION-PHOTO				
<b>Accuracy Value:</b>		4				
<b>Datum:</b>		NAD83				
<b>Source:</b>						
<b>Facility Detail Rprt URL:</b>		https://ofmpub.epa.gov/frs_public2/fii_query_detail.disp_program_facility?p_registry_id=110005634019				
<b>Program Acronyms:</b>						
FDM:56481, FDM:63842, RCRAINFO:FLR000014282, RCRAINFO:FLTMP9103174						

[28](#)

7 of 16

**ENE**

0.00 /  
0.00

15.17 /  
4

**410 SOUTH 78TH ST  
TAMPA FL**

**HMIRS**

**Incident County:** HILLSBOROUGH

**HMIR Historical Reports**

<b>Report No:</b>	I-1995040538	<b>Fed DOT Agency Nm:</b>	
<b>Report Type:</b>	A hazardous material incident	<b>Fed DOT Report No:</b>	
<b>Date of Incident:</b>	03/31/1995	<b>Report Submit Src:</b>	Paper
<b>Time of Incident:</b>	1515	<b>Inc Multiple Rows:</b>	No
<b>Haz Class Code:</b>	2.0	<b>Inc Non US State:</b>	
<b>Hazardous Class:</b>	COMBUSTIBLE LIQUID	<b>Mode Transport:</b>	Highway
<b>Commodity Short Nm:</b>	FUEL OIL	<b>Transport Phase:</b>	UNLOADING
<b>Commodity Long Nm:</b>	FUEL OIL	<b>Incident Occrrnce:</b>	
<b>Trade Name:</b>	DIESEL FUEL	<b>Mat Ship Approval?:</b>	No
<b>ID No:</b>	NA1993	<b>Mat Ship Approv No:</b>	
<b>Haz Waste Ind:</b>	No	<b>Undecl Hazmat Ship?:</b>	No
<b>Haz Waste EPA No:</b>		<b>Packaging Type:</b>	Cargo Tank Motor Vehicle (CTMV)
<b>HMIS Tox Inhalation?:</b>	No	<b>Packing Group:</b>	
<b>TIH Hazard Zone:</b>		<b>Carrier Reporter:</b>	KENAN TRANSPORT LLC
<b>Qty Released:</b>	8	<b>CR Street Name:</b>	100 EUROPA DR STE 170
<b>Unit of Measure:</b>	Liquid - Gallon	<b>CR City:</b>	CHAPEL HILL
<b>What Failed:</b>		<b>CR State:</b>	NC
<b>What Failed Desc:</b>		<b>CR Postal Code:</b>	27517-2310
<b>How Failed Code:</b>		<b>CR Non US State:</b>	



Map Key	Number of Records	Direction	Distance (mi/ft)	Elev/Diff (ft)	Site	DB
<b>How Failed Desc:</b>					<b>CR Fed DOT ID:</b>	90831
<b>Failure Cause Code:</b>	529				<b>CR Hazmat Reg ID:</b>	
<b>Failure Cause Desc:</b>	Overfilled				<b>CR Country:</b>	US
<b>Ident. Markings:</b>					<b>Shipper Name:</b>	B P OIL CO (BRITISH PETROLEUM)
<b>Cont1 Pkging Type:</b>					<b>Shipper Street Name:</b>	
<b>Cont1 Const Mat:</b>					<b>Shipper City:</b>	CLEVELAND
<b>Cont1 Head Type:</b>					<b>Shipper State:</b>	OH
<b>Cont1 Pkg Capacity:</b>	9400				<b>Shipper Postal:</b>	N/A
<b>C1 Capacity UOM:</b>	LGA				<b>Shipper Non US St:</b>	
<b>Cont1 Pkg Amt:</b>					<b>Shipper Country:</b>	US
<b>C1 Pkg Amt UOM:</b>					<b>Shipper Waybill:</b>	06740
<b>Cont1 Pkg No:</b>	1				<b>Ship Hazmat Reg ID:</b>	
<b>C1 Pkg NO Failed:</b>	1				<b>Origin City:</b>	TAMPA
<b>Cont1 Pkg Mnfctr:</b>	HEIL COMPANY				<b>Origin State:</b>	FLORIDA
<b>Cont1 Pkg Mnfct Dt:</b>					<b>Origin Postal:</b>	
<b>Cont1 Pkg Serial NO:</b>	1HLA3A7B8M				<b>Origin Non US St:</b>	
<b>C1 Pkg Last Test Dt:</b>	7/1/1994 12:00:00 AM				<b>Origin Country:</b>	US
<b>C1 Test Const Mat:</b>					<b>Destination City:</b>	TAMPA
<b>C1 Pkg Dsign Pres.:</b>					<b>Destination State:</b>	FLORIDA
<b>C1 Dsign Press UOM:</b>					<b>Destination Postal:</b>	
<b>C1 Pkg Shell Thick:</b>					<b>Destination Non US:</b>	
<b>C1 Shell Thick UOM:</b>					<b>Destination Country:</b>	US
<b>C1 Head Thickness:</b>					<b>Cont2 Package Type:</b>	
<b>C1 Head Thick UOM:</b>					<b>Cont2 Const Mat:</b>	
<b>C1 Pkg Srvc Pres.:</b>					<b>Cont2 Pkg Capacity:</b>	
<b>C1 Srvc Press UOM:</b>					<b>Cont2 Capacity UOM:</b>	
<b>C1 Valve/Device Fail?:</b>	No				<b>Cont2 Pkg Amount:</b>	
<b>C1 Device Type:</b>					<b>Cont2 Pkg Amt UOM:</b>	
<b>C1 Device Mnfctr:</b>					<b>Cont2 Pkg No:</b>	
<b>C1 Device Model:</b>					<b>Cont2 Pkg No Failed:</b>	
<b>NRC No:</b>						
<b>RAM Pkg Category:</b>					<b>Haz NonHosp Public:</b>	0
<b>RAM Pkg Cert.:</b>	FALSE				<b>Haz NonHosp Old:</b>	0
<b>RAM Pkg Cert. NBR:</b>					<b>Tot Haz Non Hosp Inj:</b>	0
<b>RAM Nuclide S:</b>					<b>Total Hazmat Injuries:</b>	0
<b>RAM Transport Index:</b>					<b>Evacuation Indicator:</b>	No
<b>RAM UOM:</b>					<b>Public Evacuated:</b>	0
<b>RAM Activity Rpted:</b>					<b>Employees Evac:</b>	0
<b>RAM UOM Rpted:</b>					<b>Total Evacuated:</b>	0
<b>RAM Activity:</b>					<b>Total Evacuation Hrs:</b>	0
<b>RAM Activity UOM:</b>					<b>Major Artery Closed:</b>	No
<b>RAM Mat Safety:</b>					<b>Mjr Artery Hrs Closed:</b>	0
<b>Spillage Result:</b>	Yes				<b>Material Involved:</b>	No
<b>Fire Result:</b>	No				<b>Estimated Speed:</b>	0
<b>Explosion Result:</b>	No				<b>Weather Conditions:</b>	
<b>Water Sewer Result:</b>	No				<b>Vehicle Overturn:</b>	No
<b>Gas Dispersion:</b>	No				<b>Vehicle Left Roadway:</b>	No
<b>Environment Damage:</b>	No				<b>Passenger Aircraft:</b>	No
<b>No Release Result:</b>	No				<b>Cargo Baggage:</b>	
<b>Fire EMS Report:</b>	No				<b>Ship Non Transport:</b>	No
<b>Fire EMS EMS Report:</b>					<b>Ship Air First Flight:</b>	No

Map Key	Number of Records	Direction	Distance (mi/ft)	Elev/Diff (ft)	Site	DB
Police Report:	No				Ship Air Subflight:	No
Police Report No:					Ship Init Transport:	No
In House Cleanup:	No				Ship Phase Transfer:	No
Other Cleanup:	No				Contact Name:	KATHERINE D HOEFLER
Damage > 500:	No				Contact Title:	CLAIMS ANALYST
Material Loss:	8				Contact Business:	
Carrier Damage:	0				Contact Street:	
Property Damage:	0				Contact City:	
Response Cost:	0				Contact State:	
Remediation Cost:	0				Contact Postal:	
Damage Old Form:	0				Contact Non US St:	
Total Damages Amt:	8				Contact Country:	US
Hazmat Fatality:	No				Inc. Report Prepared:	
Haz Fatal Employees:	0				HMIS Serious Incidnt:	No
Haz Fatal Respndrs:	0				HMIS Serious Fatality:	No
Haz Fatal Gen Public:	0				HMIS Serious Injury:	No
Tot Hazmat Fatalities:	0				HMIS Flight Plan:	No
Non Hazmat Fatality:	No				HMIS Serious Evacs:	No
Non Hazmat FataIs:	0				HMIS Major Artery:	No
Hazmat Injury:	No				HMIS Bulk Release:	No
Haz Hospital Empl:	0				HMIS Marine Pollutnt:	No
Haz Hospital Resp:	0				HMIS Radioactive:	No
Haz Hosp Gen Public:	0				HMIS Gen Pkg Type:	OHMIR.Ref_Container.descr_txt
Haz Hosp Old Form:	0				HMIS Container Code:	MC306
Total Haz Hosp Inj:	0				HMIS Container Desc:	Cargo tanks
Haz Non Hosp Empl:	0				HMIS Bulk Incident:	Yes
Haz Non Hosp Resp:	0				Undeclared Shipment:	No
Description of Events:	DRIVER WAS UNLOADING PRODUCT INTO A STORAGE TANK. APPROXIMATELY EIGHT GALLONS OF SPILLED OUT VENTING SYSTEM. SPILL CLEANED-UP BY DRIVER WITHOUT FURTHER INCIDENT.					
Recommend Actions Taken:						

[28](#)      8 of 16      ENE      0.00 / 0.00      15.17 / 4      HILLSBOROUGH CNTY-CENTRAL FLEET MAINT 410 S 78TH ST TAMPA FL 33619      DEL CONTAM SITE

Prgm Site ID:	8944190	Record Date:	
Remedi Status:	ACTIVE	County:	HILLSBOROUGH
Priority Score:	11	Method:	DGPS
Program Area:	Petroleum	Datum:	WGS84
Program Eligible:		Lat DD:	27
Ineligible:	Y	Lat MM:	56
Offsite Contam:	N	Lat SS:	49.5829
Dt Known Offsite:		Long DD:	82
Proj Manager:	LUCE_S	Long MM:	22
Office District:	PCLP29	Long SS:	4.9306
Original Source:	CS		
Record Date:	31-MAR-2015		

[28](#)      9 of 16      ENE      0.00 / 0.00      15.17 / 4      HILLSBOROUGH COUNTY FLEET 410 S 78TH ST TAMPA FL 33619      WELL SURVEILLANC

Map Key	Number of Records	Direction	Distance (mi/ft)	Elev/Diff (ft)	Site	DB
Facility ID:	8944190			County:	HILLSBOROUGH	
Project ID:	SUPER			Longitude:	-82.368036	
Req No:				Latitude:	27.947106	
Loc ID:	193231			GPS Date:	6/9/2010 0:00:00	
GPS ID:	193231			Datum:	WS1984	
Type:	PETROLEUM			Software:		
Insp CHD:	DEP			Streetside:		
HAE:				Agency:	DEP	
Loc Method:		DPHO - Georeferenced Aerial Photograph				
Insp F Name:						
Insp L Name:		DEP				
Comment:		DEP DATA				

<a href="#">28</a>	10 of 16	ENE	0.00 / 0.00	15.17 / 4	HILLSBOROUGH COUNTY - FLEET MANAGEMENT---16519 410 SOUTH 78 STREET TAMPA FL 33619	TIER 2
--------------------	----------	-----	-------------	-----------	---	--------

#### 2018 Data

Facility ID:	6065043	Explosive:	False
Filing Year:	2017(Tier2)	Filing Type:	312
CAS No:	68476302	Max Daily Qty:	319680
Solid:	False	Avg Daily Qty:	319680
Liquid:	True	EHS:	
Gas:	False	Below Thresholds:	
Pure:	False	Trade Secret:	
Mixture:	True		
First Submit Date:	2018-01-04(Tier2)		
NAICS Code:	921190		
Dun Bradstreet:	6000661		
Chemical Name:	Diesel Fuel		
Hazard Not Otherwise Classifie:	False		
Contact Name:	John McGee		
Contact Type:	Owner / Operator		
Contact Email:	mcgeejs@hillsboroughcounty.org		
Contact Work Phone:			
Contact 24 Hour Phone:			
Contact Mobile Phone:	813-299-1024		

#### 2018 Data

Facility ID:	6065043	Explosive:	False
Filing Year:	2017(Tier2)	Filing Type:	312
CAS No:	86290815	Max Daily Qty:	414720
Solid:	False	Avg Daily Qty:	414720
Liquid:	True	EHS:	
Gas:	False	Below Thresholds:	

**Pure:** False  
**Mixture:** True  
**First Submit Date:** 2018-01-04(Tier2)  
**NAICS Code:** 921190  
**Dun Bradstreet:** 6000661  
**Chemical Name:** Unleaded Gasoline with Ethanol  
**Hazard Not Otherwise Classifie:** False  
**Contact Name:** John McGee  
**Contact Type:** Owner / Operator  
**Contact Email:** mcgeejs@hillsboroughcounty.org  
**Contact Work Phone:**  
**Contact 24 Hour Phone:**  
**Contact Mobile Phone:** 813-299-1024

**Trade Secret:**

**2019 Data**

**Facility ID:** 6358503  
**Filing Year:** 2018(Tier2)  
**CAS No:** 68476302  
**Solid:** False  
**Liquid:** True  
**Gas:** False  
**Pure:** False  
**Mixture:** True  
**First Submit Date:** 2019-01-03(Tier2)  
**NAICS Code:** 921190  
**Dun Bradstreet:** 6000661  
**Chemical Name:** Diesel Fuel  
**Hazard Not Otherwise Classifie:** False  
**Contact Name:** John McGee  
**Contact Type:** Owner / Operator  
**Contact Email:** mcgeejs@hillsboroughcounty.org  
**Contact Work Phone:**  
**Contact 24 Hour Phone:**  
**Contact Mobile Phone:** 813-299-1024

**Explosive:** False  
**Filing Type:** 312  
**Max Daily Qty:** 319680  
**Avg Daily Qty:** 319680  
**EHS:**  
**Below Thresholds:**  
**Trade Secret:**

**2019 Data**

**Facility ID:** 6358503  
**Filing Year:** 2018(Tier2)  
**CAS No:** 86290815  
**Solid:** False  
**Liquid:** True  
**Gas:** False  
**Pure:** False  
**Mixture:** True  
**First Submit Date:** 2019-01-03(Tier2)  
**NAICS Code:** 921190  
**Dun Bradstreet:** 6000661  
**Chemical Name:** Unleaded Gasoline with Ethanol

**Explosive:** False  
**Filing Type:** 312  
**Max Daily Qty:** 414720  
**Avg Daily Qty:** 414720  
**EHS:**  
**Below Thresholds:**  
**Trade Secret:**

Map Key	Number of Records	Direction	Distance (mi/ft)	Elev/Diff (ft)	Site	DB
---------	-------------------	-----------	------------------	----------------	------	----

**Hazard Not Otherwise Classifie:** False  
**Contact Name:** John McGee  
**Contact Type:** Owner / Operator  
**Contact Email:** mcgeejs@hillsboroughcounty.org  
**Contact Work Phone:**  
**Contact 24 Hour Phone:**  
**Contact Mobile Phone:** 813-299-1024

<a href="#">28</a>	11 of 16	ENE	0.00 / 0.00	15.17 / 4	HILLSBOROUGH CNTY-CENTRAL FLEET MAINT 410 S 78TH ST TAMPA FL 33619	DWM CONTAM
--------------------	----------	-----	-------------	-----------	---	------------

<b>Program Area:</b>	Petroleum	<b>Method:</b>	
<b>Site ID:</b>		<b>Datum:</b>	
<b>District:</b>		<b>Related Party ID:</b>	
<b>Site Status:</b>		<b>Primary RP Role:</b>	
<b>Facility ID:</b>	8944190	<b>RP Begin Date:</b>	
<b>Section:</b>		<b>RP Address1:</b>	
<b>Township:</b>		<b>RP Address2:</b>	
<b>County:</b>	HILLSBOROUGH	<b>RP City:</b>	
<b>Range:</b>		<b>RP State:</b>	
<b>Facility Type:</b>		<b>RP Zip5:</b>	
<b>Rank:</b>		<b>RP Zip4:</b>	
<b>Operator:</b>		<b>RP Phone:</b>	
<b>Phone:</b>		<b>RP Extension:</b>	
<b>Name Changed:</b>		<b>Rp Bad Addr Ind:</b>	
<b>Addr Changed:</b>		<b>RP Name:</b>	
<b>Contact:</b>			
<b>Facility Type:</b>			

**Program Details**

<b>Facility Status:</b>	ACTIVE	<b>Staff Assigned:</b>	
<b>Offsite Contam:</b>	N	<b>Priority:</b>	
<b>Priority Score:</b>	11	<b>Score Effective Dt:</b>	
<b>Project Coordinato:</b>	LUCE_S	<b>Score When Ranked:</b>	
<b>Program Eligible:</b>		<b>District:</b>	PCLP29
<b>Ineligible:</b>	Y	<b>Datum:</b>	WGS84
<b>Program Area:</b>		<b>Method:</b>	DGPS
<b>Site Manager:</b>		<b>Lat DD:</b>	27
<b>Discharge Date:</b>		<b>Lat MM:</b>	56
<b>Discharge Eligibil:</b>		<b>Lat SS:</b>	49.5829
<b>Eligibility Progrm:</b>		<b>Long DD:</b>	82
<b>Cleanup Status:</b>		<b>Long MM:</b>	22
<b>Closure Type:</b>		<b>Long SS:</b>	4.9306
<b>Closure Date:</b>			

<a href="#">28</a>	12 of 16	ENE	0.00 / 0.00	15.17 / 4	410 SOUTH 78TH ST TAMPA FL	HMIRS
--------------------	----------	-----	-------------	-----------	-------------------------------	-------

**Incident County:** HILLSBOROUGH

**HMIR Incident Reports**

<b>Report No:</b>	I-1995040538	<b>Fed DOT Agency Nm:</b>	
<b>Report Type:</b>	A hazardous material incident	<b>Fed DOT Report No:</b>	
<b>Date of Incident:</b>	1995-03-31	<b>Report Submit Src:</b>	Paper
<b>Time of Incident:</b>	1515	<b>Inc Multiple Rows:</b>	No
<b>Haz Class Code:</b>		<b>Inc Non US State:</b>	
<b>Hazardous Class:</b>	2.0	<b>Mode Transport:</b>	Highway
<b>Commodity Short Nm:</b>	FUEL OIL	<b>Transport Phase:</b>	Unloading
<b>Commodity Long Nm:</b>	FUEL OIL	<b>Incident Occrrnce:</b>	
<b>Trade Name:</b>	DIESEL FUEL	<b>Mat Ship Approval?:</b>	No
<b>ID No:</b>	NA1993	<b>Mat Ship Approv No:</b>	
<b>Haz Waste Ind:</b>	No	<b>Undecl Hazmat Ship?:</b>	No
<b>Haz Waste EPA No:</b>		<b>Packaging Type:</b>	Cargo Tank Motor Vehicle (CTMV)
<b>HMIS Tox Inhalation?:</b>	No	<b>Packing Group:</b>	
<b>TIH Hazard Zone:</b>		<b>Carrier Reporter:</b>	KENAN TRANSPORT CO INC
<b>Qty Released:</b>	8	<b>CR Street Name:</b>	P O BOX 2729
<b>Unit of Measure:</b>	Liquid - Gallon	<b>CR City:</b>	CHAPEL HILL
<b>What Failed:</b>		<b>CR State:</b>	NC
<b>What Failed Desc:</b>		<b>CR Postal Code:</b>	275152729
<b>How Failed Code:</b>		<b>CR Non US State:</b>	
<b>How Failed Desc:</b>		<b>CR Fed DOT ID:</b>	90831
<b>Failure Cause Code:</b>	529	<b>CR Hazmat Reg ID:</b>	
<b>Failure Cause Desc:</b>	Overfilled	<b>CR Country:</b>	US
<b>Ident. Markings:</b>		<b>Shipper Name:</b>	B P OIL CO (BRITISH PETROLEUM)
<b>Cont1 Pkging Type:</b>		<b>Shipper Street Name:</b>	
<b>Cont1 Const Mat:</b>		<b>Shipper City:</b>	CLEVELAND
<b>Cont1 Head Type:</b>		<b>Shipper State:</b>	OH
<b>Cont1 Pkg Capacity:</b>	9400	<b>Shipper Postal:</b>	
<b>C1 Capacity UOM:</b>	LGA	<b>Shipper Non US St:</b>	
<b>Cont1 Pkg Amt:</b>	0	<b>Shipper Country:</b>	US
<b>C1 Pkg Amt UOM:</b>		<b>Shipper Waybill:</b>	06740
<b>Cont1 Pkg No:</b>	1	<b>Ship Hazmat Reg ID:</b>	
<b>C1 Pkg NO Failed:</b>	1	<b>Origin City:</b>	TAMPA
<b>Cont1 Pkg Mnfctr:</b>	HEIL COMPANY	<b>Origin State:</b>	FL
<b>Cont1 Pkg Mnfct Dt:</b>	0-00-00 00:00:00	<b>Origin Postal:</b>	
<b>Cont1 Pkg Serial NO:</b>	1HLA3A7B8M	<b>Origin Non US St:</b>	
<b>C1 Pkg Last Test Dt:</b>	1994-07-01 00:00:00	<b>Origin Country:</b>	US
<b>C1 Test Const Mat:</b>		<b>Destination City:</b>	TAMPA
<b>C1 Pkg Dsign Pres.:</b>	0	<b>Destination State:</b>	FLORIDA
<b>C1 Dsign Press UOM:</b>		<b>Destination Postal:</b>	
<b>C1 Pkg Shell Thick:</b>	0	<b>Destination Non US:</b>	
<b>C1 Shell Thick UOM:</b>		<b>Destination Country:</b>	US
<b>C1 Head Thickness:</b>	0	<b>Cont2 Package Type:</b>	
<b>C1 Head Thick UOM:</b>		<b>Cont2 Const Mat:</b>	
<b>C1 Pkg Srvc Pres.:</b>	0	<b>Cont2 Pkg Capacity:</b>	0
<b>C1 Srvc Press UOM:</b>		<b>Cont2 Capacity UOM:</b>	
<b>C1 Valve/Device Fail?:</b>	No	<b>Cont2 Pkg Amount:</b>	0
<b>C1 Device Type:</b>		<b>Cont2 Pkg Amt UOM:</b>	
<b>C1 Device Mnfctr:</b>		<b>Cont2 Pkg No:</b>	0

Map Key	Number of Records	Direction	Distance (mi/ft)	Elev/Diff (ft)	Site	DB
C1 Device Model:					Cont2 Pkg No Failed:	0
NRC No:						
RAM Pkg Category:					Haz NonHosp Public:	0
RAM Pkg Cert.:	FALSE				Haz NonHosp Old:	
RAM Pkg Cert. NBR:					Tot Haz Non Hosp Inj:	
RAM Nuclide S:					Total Hazmat Injuries:	0
RAM Transport Index:					Evacuation Indicator:	No
RAM UOM:					Public Evacuated:	0
RAM Activity Rpted:	0				Employees Evac:	0
RAM UOM Rpted:					Total Evacuated:	0
RAM Activity:	0				Total Evacuation Hrs:	0
RAM Activity UOM:					Major Artery Closed:	No
RAM Mat Safety:					Mjr Artery Hrs Closed:	0
Spillage Result:	Yes				Material Involved:	No
Fire Result:	No				Estimated Speed:	0
Explosion Result:	No				Weather Conditions:	
Water Sewer Result:	No				Vehicle Overturn:	No
Gas Dispersion:	No				Vehicle Left Roadway:	No
Environment Damage:	No				Passenger Aircraft:	No
No Release Result:	No				Cargo Baggage:	
Fire EMS Report:	No				Ship Non Transport:	No
Fire EMS EMS Report:					Ship Air First Flight:	No
Police Report:	No				Ship Air Subflight:	No
Police Report No:					Ship Init Transport:	No
In House Cleanup:	No				Ship Phase Transfer:	No
Other Cleanup:	No				Contact Name:	KATHERINE D HOEFLE
Damage > 500:	No				Contact Title:	CLAIMS ANALYST
Material Loss:	8				Contact Business:	
Carrier Damage:	0				Contact Street:	
Property Damage:	0				Contact City:	
Response Cost:	0				Contact State:	
Remediation Cost:	0				Contact Postal:	
Damage Old Form:	0				Contact Non US St:	
Total Damages Amt:	8				Contact Country:	US
Hazmat Fatality:	No				Inc. Report Prepared:	
Haz Fatal Employees:	0				HMIS Serious Incidnt:	No
Haz Fatal Respndrs:	0				HMIS Serious Fatality:	No
Haz Fatal Gen Public:	0				HMIS Serious Injury:	No
Tot Hazmat Fatalities:	0				HMIS Flight Plan:	No
Non Hazmat Fatality:	No				HMIS Serious Evacs:	No
Non Hazmat FataIs:	0				HMIS Major Artery:	No
Hazmat Injury:	No				HMIS Bulk Release:	No
Haz Hospital Empl:	0				HMIS Marine Pollutnt:	No
Haz Hospital Resp:	0				HMIS Radioactive:	No
Haz Hosp Gen Public:	0				HMIS Gen Pkg Type:	TANK
Haz Hosp Old Form:	0				HMIS Container Code:	MC306
Total Haz Hosp Inj:	0				HMIS Container Desc:	Cargo tanks
Haz Non Hosp Empl:	0				HMIS Bulk Incident:	Yes
Haz Non Hosp Resp:	0				Undeclared Shipment:	No
Description of Events:	DRIVER WAS UNLOADING PRODUCT INTO A STORAGE TANK. APPROXIMATELY EIGHT GALLONS OF SPILLED OUT VENTING SYSTEM. SPILL CLEANED-UP BY DRIVER WITHOUT FURTHER INCIDENT.					

Map Key	Number of Records	Direction	Distance (mi/ft)	Elev/Diff (ft)	Site	DB
---------	-------------------	-----------	------------------	----------------	------	----

**Recommend Actions Taken:**

<a href="#">28</a>	13 of 16	ENE	0.00 / 0.00	15.17 / 4	HILLSBOROUGH COUNTY - FLEET MANAGEMENT - CENTRAL 410 SOUTH 78 STREET TAMPA FL 33619	TIER 2
--------------------	----------	-----	-------------	-----------	---	--------

2020 Data (Filed)

<b>Facility ID:</b>	6673954	<b>Explosive:</b>	False
<b>Filing Year:</b>	2019(Tier2)	<b>Filing Type:</b>	312
<b>CAS No:</b>	68476302	<b>Max Daily Qty:</b>	159,840
<b>Solid:</b>	False	<b>Avg Daily Qty:</b>	159,840
<b>Liquid:</b>	True	<b>EHS:</b>	
<b>Gas:</b>	False	<b>Below Thresholds:</b>	
<b>Pure:</b>	False	<b>Trade Secret:</b>	
<b>Mixture:</b>	True		
<b>First Submit Date:</b>	2020-02-21(Tier2)		
<b>NAICS Code:</b>	921190		
<b>Dun Bradstreet Code:</b>	6000661		
<b>Chemical Name:</b>	Diesel Fuel		
<b>Hazard Not Otherwise Classifi:</b>	False		
<b>Contact Name:</b>	Patricia Karr		
<b>Contact Type:</b>	Owner / Operator		
<b>Contact Email:</b>	karrp@hillsboroughcounty.org		
<b>Contact Work Phone:</b>			
<b>Contact 24 Hour Phone:</b>			
<b>Contact Mobile Phone:</b>	813-744-5580		

2020 Data (Filed)

<b>Facility ID:</b>	6673954	<b>Explosive:</b>	False
<b>Filing Year:</b>	2019(Tier2)	<b>Filing Type:</b>	312
<b>CAS No:</b>	86290815	<b>Max Daily Qty:</b>	207,360
<b>Solid:</b>	False	<b>Avg Daily Qty:</b>	207,360
<b>Liquid:</b>	True	<b>EHS:</b>	
<b>Gas:</b>	False	<b>Below Thresholds:</b>	
<b>Pure:</b>	False	<b>Trade Secret:</b>	
<b>Mixture:</b>	True		
<b>First Submit Date:</b>	2020-02-21(Tier2)		
<b>NAICS Code:</b>	921190		
<b>Dun Bradstreet Code:</b>	6000661		
<b>Chemical Name:</b>	Unleaded Gasoline with Ethanol		
<b>Hazard Not Otherwise Classifi:</b>	False		
<b>Contact Name:</b>	Patricia Karr		
<b>Contact Type:</b>	Owner / Operator		
<b>Contact Email:</b>	karrp@hillsboroughcounty.org		
<b>Contact Work Phone:</b>			
<b>Contact 24 Hour Phone:</b>			
<b>Contact Mobile Phone:</b>	813-744-5580		



**2021 Data**

<b>Facility ID:</b>	6791577	<b>Explosive:</b>	False
<b>Filing Year:</b>	2020(Tier2)	<b>Filing Type:</b>	312
<b>CAS No:</b>	68476302	<b>Max Daily Qty:</b>	159,840
<b>Solid:</b>	False	<b>Avg Daily Qty:</b>	159,840
<b>Liquid:</b>	True	<b>EHS:</b>	
<b>Gas:</b>	False	<b>Below Thresholds:</b>	
<b>Pure:</b>	False	<b>Trade Secret:</b>	
<b>Mixture:</b>	True		
<b>First Submit Date:</b>	2021-01-08(Tier2)		
<b>NAICS Code:</b>	921190		
<b>Dun Bradstreet Code:</b>	6000661		
<b>Chemical Name:</b>	Diesel Fuel		
<b>Hazard Not Otherwise Classifie:</b>	False		
<b>Contact Name:</b>	Patricia Karr		
<b>Contact Type:</b>	Owner / Operator		
<b>Contact Email:</b>	karrp@hillsboroughcounty.org		
<b>Contact Work Phone:</b>			
<b>Contact 24 Hour Phone:</b>			
<b>Contact Mobile Phone:</b>	813-853-1133		

**2021 Data**

<b>Facility ID:</b>	6791577	<b>Explosive:</b>	False
<b>Filing Year:</b>	2020(Tier2)	<b>Filing Type:</b>	312
<b>CAS No:</b>	86290815	<b>Max Daily Qty:</b>	207,360
<b>Solid:</b>	False	<b>Avg Daily Qty:</b>	207,360
<b>Liquid:</b>	True	<b>EHS:</b>	
<b>Gas:</b>	False	<b>Below Thresholds:</b>	
<b>Pure:</b>	False	<b>Trade Secret:</b>	
<b>Mixture:</b>	True		
<b>First Submit Date:</b>	2021-01-08(Tier2)		
<b>NAICS Code:</b>	921190		
<b>Dun Bradstreet Code:</b>	6000661		
<b>Chemical Name:</b>	Unleaded Gasoline with Ethanol		
<b>Hazard Not Otherwise Classifie:</b>	False		
<b>Contact Name:</b>	Patricia Karr		
<b>Contact Type:</b>	Owner / Operator		
<b>Contact Email:</b>	karrp@hillsboroughcounty.org		
<b>Contact Work Phone:</b>			
<b>Contact 24 Hour Phone:</b>			
<b>Contact Mobile Phone:</b>	813-853-1133		

**2022 Data**

<b>Facility ID:</b>	7085943	<b>Explosive:</b>	False
<b>Filing Year:</b>	2021(Tier2)	<b>Filing Type:</b>	
<b>CAS No:</b>	86290815	<b>Max Daily Qty:</b>	207,360

Map Key	Number of Records	Direction	Distance (mi/ft)	Elev/Diff (ft)	Site	DB
<b>Solid:</b>	False				<b>Avg Daily Qty:</b> 207,360	
<b>Liquid:</b>	True				<b>EHS:</b>	
<b>Gas:</b>	False				<b>Below Thresholds:</b>	
<b>Pure:</b>	False				<b>Trade Secret:</b>	
<b>Mixture:</b>	True					
<b>First Submit Date:</b>		2022-01-13(Tier2)				
<b>NAICS Code:</b>		921190				
<b>Dun Bradstreet Code:</b>		6000661				
<b>Chemical Name:</b>		Unleaded Gasoline with Ethanol				
<b>Hazard Not Otherwise Classifie:</b>	False					
<b>Contact Name:</b>		Patricia Karr				
<b>Contact Type:</b>		Owner / Operator				
<b>Contact Email:</b>		karrp@hillsboroughcounty.org				
<b>Contact Work Phone:</b>						
<b>Contact 24 Hour Phone:</b>						
<b>Contact Mobile Phone:</b>		813-853-1133				

**2022 Data**

<b>Facility ID:</b>	7085943				<b>Explosive:</b> False	
<b>Filing Year:</b>	2021(Tier2)				<b>Filing Type:</b>	
<b>CAS No:</b>	68476302				<b>Max Daily Qty:</b> 159,840	
<b>Solid:</b>	False				<b>Avg Daily Qty:</b> 159,840	
<b>Liquid:</b>	True				<b>EHS:</b>	
<b>Gas:</b>	False				<b>Below Thresholds:</b>	
<b>Pure:</b>	False				<b>Trade Secret:</b>	
<b>Mixture:</b>	True					
<b>First Submit Date:</b>		2022-01-13(Tier2)				
<b>NAICS Code:</b>		921190				
<b>Dun Bradstreet Code:</b>		6000661				
<b>Chemical Name:</b>		Diesel Fuel				
<b>Hazard Not Otherwise Classifie:</b>	False					
<b>Contact Name:</b>		Patricia Karr				
<b>Contact Type:</b>		Owner / Operator				
<b>Contact Email:</b>		karrp@hillsboroughcounty.org				
<b>Contact Work Phone:</b>						
<b>Contact 24 Hour Phone:</b>						
<b>Contact Mobile Phone:</b>		813-853-1133				

[28](#)

14 of 16

ENE

0.00 /  
0.00

15.17 /  
4

HILLSBOROUGH CNTY-CENTRAL  
FLEET MAINT  
410 S 78TH ST  
TAMPA FL 33619

UST

<b>Facility ID:</b>	8944190	<b>County:</b>	HILLSBOROUGH
<b>Facility Status:</b>	OPEN	<b>Lat/Long Method:</b>	AGPS
<b>Facility Type:</b>	I	<b>Lat DD:</b>	27
<b>Type Desc:</b>	County Government	<b>Lat MM:</b>	47
<b>Facility Phone:</b>	8137445580	<b>Lat SS:</b>	37
<b>Dep Co:</b>	C	<b>Long DD:</b>	82
<b>Owner ID:</b>	10077	<b>Long MM:</b>	21
<b>Owner Phone:</b>	8137445580	<b>Long SS:</b>	28

Map Key	Number of Records	Direction	Distance (mi/ft)	Elev/Diff (ft)	Site	DB
---------	-------------------	-----------	------------------	----------------	------	----

**Owner:** HILLSBOROUGH CNTY FLEET MGMT  
**Owner Address1:** PO BOX 1110  
**Owner Address2:**  
**Owner City:** Tampa  
**Owner State:** FL  
**Owner Zip 5:** 33602  
**Contact:** PATRICIA KARR X 63257  
**Source:** Tank Facility - All Locations and Tank Information; Tank Facility - All Locations and Owner Information  
**Oculus Docs Inventory URL:** <https://eriservice7.ecologeris.com/ErisExt/flo/ocure.ashx?ID=8944190&CAT=11>  
**Information Portal Fac URL:** <http://prodenv.dep.state.fl.us/DepNexus/public/facilitysearch?pagination=true&facility.id=8944190>  
**Information Portal Doc URL:** <http://prodenv.dep.state.fl.us/DepNexus/public/electronic-documents/8944190/facility!search>

**Tank Information**

<b>Tank ID:</b>	5	<b>Capacity:</b>	1000
<b>Tank Status:</b>	A - CLOSED IN PLACE	<b>Substance:</b>	O - New/Lube Oil
<b>Status Date:</b>	01-FEB-1999	<b>Placement:</b>	UNDERGROUND
<b>Installation Date:</b>	01-APR-1989	<b>Tank Vessel Indic:</b>	TANK
<b>Tank Desc:</b>			

**Tank Information**

<b>Tank ID:</b>	4	<b>Capacity:</b>	1000
<b>Tank Status:</b>	B - REMOVED FROM SITE	<b>Substance:</b>	G - Emerg Generator Diesel
<b>Status Date:</b>	01-OCT-2009	<b>Placement:</b>	UNDERGROUND
<b>Installation Date:</b>	01-APR-1989	<b>Tank Vessel Indic:</b>	TANK
<b>Tank Desc:</b>			

**Tank Information**

<b>Tank ID:</b>	2	<b>Capacity:</b>	20000
<b>Tank Status:</b>	B - REMOVED FROM SITE	<b>Substance:</b>	B - Unleaded Gas
<b>Status Date:</b>	09-DEC-2009	<b>Placement:</b>	UNDERGROUND
<b>Installation Date:</b>	01-APR-1989	<b>Tank Vessel Indic:</b>	TANK
<b>Tank Desc:</b>			

**Tank Information**

<b>Tank ID:</b>	9	<b>Capacity:</b>	500
<b>Tank Status:</b>	U - IN SERVICE	<b>Substance:</b>	Z - Other Non Regulated
<b>Status Date:</b>	01-APR-1989	<b>Placement:</b>	UNDERGROUND
<b>Installation Date:</b>	01-APR-1989	<b>Tank Vessel Indic:</b>	TANK
<b>Tank Desc:</b>			

**Tank Information**

<b>Tank ID:</b>	8	<b>Capacity:</b>	1000
<b>Tank Status:</b>	B - REMOVED FROM SITE	<b>Substance:</b>	L - Waste Oil

Map Key	Number of Records	Direction	Distance (mi/ft)	Elev/Diff (ft)	Site	DB
<b>Status Date:</b>	23-MAY-2008				<b>Placement:</b>	UNDERGROUND
<b>Installation Date:</b>	01-APR-1989				<b>Tank Vessel Indic:</b>	TANK
<b>Tank Desc:</b>						
<b><u>Tank Information</u></b>						
<b>Tank ID:</b>	3				<b>Capacity:</b>	20000
<b>Tank Status:</b>	B - REMOVED FROM SITE				<b>Substance:</b>	D - Vehicular Diesel
<b>Status Date:</b>	09-DEC-2009				<b>Placement:</b>	UNDERGROUND
<b>Installation Date:</b>	01-APR-1989				<b>Tank Vessel Indic:</b>	TANK
<b>Tank Desc:</b>						
<b><u>Tank Information</u></b>						
<b>Tank ID:</b>	1				<b>Capacity:</b>	20000
<b>Tank Status:</b>	B - REMOVED FROM SITE				<b>Substance:</b>	B - Unleaded Gas
<b>Status Date:</b>	09-DEC-2009				<b>Placement:</b>	UNDERGROUND
<b>Installation Date:</b>	01-APR-1989				<b>Tank Vessel Indic:</b>	TANK
<b>Tank Desc:</b>						
<b><u>Tank Information</u></b>						
<b>Tank ID:</b>	6				<b>Capacity:</b>	1000
<b>Tank Status:</b>	B - REMOVED FROM SITE				<b>Substance:</b>	L - Waste Oil
<b>Status Date:</b>	01-OCT-2009				<b>Placement:</b>	UNDERGROUND
<b>Installation Date:</b>	01-APR-1989				<b>Tank Vessel Indic:</b>	TANK
<b>Tank Desc:</b>						
<b><u>Tank Information</u></b>						
<b>Tank ID:</b>	7				<b>Capacity:</b>	500
<b>Tank Status:</b>	U - IN SERVICE				<b>Substance:</b>	Z - Other Non Regulated
<b>Status Date:</b>	01-APR-1989				<b>Placement:</b>	UNDERGROUND
<b>Installation Date:</b>	01-APR-1989				<b>Tank Vessel Indic:</b>	TANK
<b>Tank Desc:</b>						

[28](#)    15 of 16    **ENE**    0.00 / 0.00    15.17 / 4    **HILLSBOROUGH CNTY-CENTRAL FLEET MAINT 410 S 78TH ST TAMPA FL 33619**    **STCS**

<b>Facility ID:</b>	8944190	<b>Zip5 (Open Data):</b>	33619
<b>Type:</b>	I - County Government	<b>CountyID(OpenData):</b>	29
<b>Status:</b>	Open	<b>County (Open Data):</b>	HILLSBOROUGH
<b>County:</b>	HILLSBOROUGH	<b>Contam (Map):</b>	
<b>Fac Stat(OpenData):</b>	OPEN	<b>Fac Type (Map):</b>	County Government
<b>Fac Code(OpenData):</b>	I	<b>Fac Stat (Map):</b>	OPEN
<b>Fac Type(OpenData):</b>	County Government	<b>Status (Map):</b>	REVIEWED
<b>Clnup Cd(OpenData):</b>	CMPL	<b>City (Map):</b>	TAMPA
<b>Clnup Dt(OpenData):</b>	2013/02/04 18:15:36+00	<b>County (Map):</b>	29

Map Key	Number of Records	Direction	Distance (mi/ft)	Elev/Diff (ft)	Site	DB
Status (Open Data):	REVIEWED			Zip5 (Map):	33619	
City (Open Data):	TAMPA			Zip4 (Map):	4223	
Fac Name(Open Data):		HILLSBOROUGH CNTY-CENTRAL FLEET MAINT				
Address (Open Data):		410 S 78TH ST				
Fac Cleanup Stat(Open Data):	COMPLETED					
Name (Map):		HILLSBOROUGH CNTY-CENTRAL FLEET MAINT				
Address (Map):		410 S 78TH ST				

**FDEP Storage Tank Monitoring Open Data Details**

Object ID:	34064	Map Src:	1999 doqs
X:	-82.368039653422	Map Scale:	2887
Y:	27.9471115360592	Elevation:	
Regulated:	YES	EI Datum:	
Col Meth:	DGPS	EI Resolut:	
Col Name:	WILLIAMS_CA	EI Units:	
Col Date:	2010/06/09 00:00:00+00	ALB East:	560255.11
Col Prog:	TANKS-PETROLEUM CONTAMINATION	ALB North:	438981.64
Ver Meth:	DPHO	Loc ID:	34296
Ver Name:	RICCI_L	Lat DD:	27
Ver Prog:	TANKS-PETROLEUM CONTAMINATION	Lat MM:	56
Ver Date:	2003/09/10 09:55:42+00	Lat SS:	
OOIC:	FACILITY	Long DD:	82
Rel Feat:	EXACT	Long MM:	22
Datum:	WGS84	Long SS:	
Coord Acc:	3		
Col Aff:	TKHQ		
Ver Aff:	FLORIDA DEPARTMENT OF ENVIRONMENTAL PROTECTION		
Direct:			
Documents:	<a href="https://prodenv.dep.state.fl.us/DepNexus/public/electronic-documents/8944190/gis-facility!search">https://prodenv.dep.state.fl.us/DepNexus/public/electronic-documents/8944190/gis-facility!search</a>		

**FDEP Open Data - Storage Tank Contamination Monitoring (STCM)**

Loc ID:	34296	Rel Feat:	EXACT
Site Type:	County Government	EI Datum:	
Contam Ind:		EI Resolut:	
Phone:	8137445580	EI Units:	
Operator:	SUZANNE MANICCHIA	Map Src:	1999 doqs
Next action:	PLACARD 27-MAY-2022	Map Scale:	2887
Fin Respon:		Coord Acc:	3
Office:	SWD	Alb East:	560255.11
OOIC:	FACILITY	Alb North:	438981.64
Col Meth:	DGPS	Datum:	WGS84
Col Name:	WILLIAMS_CA	Elevation:	
Col Date:	6/9/2010	Lat DD:	27
Col Prog:	TANKS-PETROLEUM CONTAMINATION	Lat MM:	56
Ver Meth:	DPHO	Lat SS:	
Ver Name:	RICCI_L	Long DD:	82
Ver Prog:	TANKS-PETROLEUM CONTAMINATION	Long MM:	22
Ver Date:	9/10/2003	Long SS:	

<b>Map Key</b>	<b>Number of Records</b>	<b>Direction</b>	<b>Distance (mi/ft)</b>	<b>Elev/Diff (ft)</b>	<b>Site</b>	<b>DB</b>
----------------	--------------------------	------------------	-------------------------	-----------------------	-------------	-----------

**Object ID:** 34296  
**Col Aff:** TKHQ  
**Ver Aff:** FLORIDA DEPARTMENT OF ENVIRONMENTAL PROTECTION  
**Documents:** <https://prodenv.dep.state.fl.us/DepNexus/public/electronic-documents/8944190/gis-facility!search>

**FDEP - Storage Tank Contamination Monitoring (STCM) Details**

**Name:** Hillsborough Cnty-Central Fleet Maint  
 410 S 78th St  
 Tampa, FL 33619- 4223  
**LL Method:** DGPS - Autonomous GPS  
**Account Owner:** Hillsborough Cnty Fleet Mgmt  
**Contact:** Suzanne Manicchia  
**Phone:** 813-744-5580  
**District:** SWD  
**County 1:** 29 - Hillsborough  
**Latitude:** 27:56:49.5829  
**Longitude:** 82:22:04.9306

**FDEP - Registered Tanks from Storage Tank Contamination Monitoring (STCM) Details**

**Tank No:** 8  
**Size:** 1000  
**Content:** Waste Oil  
**Installed:** 04/01/1989  
**Placement:** UNDER  
**Status:** Removed from Site  
**Construction:**  
**Piping:**  
**Monitoring:**

**FDEP - Registered Tanks from Storage Tank Contamination Monitoring (STCM) Details**

**Tank No:** 12  
**Size:** 5000  
**Content:** Unleaded Gas  
**Installed:**  
**Placement:** ABOVE  
**Status:** Removed from Site  
**Construction:**  
**Piping:**  
**Monitoring:**

**FDEP - Registered Tanks from Storage Tank Contamination Monitoring (STCM) Details**

**Tank No:** 14  
**Size:** 12000  
**Content:** Unleaded Gas  
**Installed:** 08/01/2009  
**Placement:** ABOVE

<b>Map Key</b>	<b>Number of Records</b>	<b>Direction</b>	<b>Distance (mi/ft)</b>	<b>Elev/Diff (ft)</b>	<b>Site</b>	<b>DB</b>
<b>Status:</b>						
<b>Construction:</b>						
<b>Piping:</b>						
<b>Monitoring:</b>						

**FDEP - Registered Tanks from Storage Tank Contamination Monitoring (STCM) Details**

<b>Tank No:</b>	15
<b>Size:</b>	12000
<b>Content:</b>	Unleaded Gas
<b>Installed:</b>	08/01/2009
<b>Placement:</b>	ABOVE
<b>Status:</b>	In Service
<b>Construction:</b>	C - Steel M - Spill Containment Bucket N - Flow Shut-Off O - Tight Fill P - Level Gauges/Alarms R - Double Wall - Tank Jacket
<b>Piping:</b>	A - Abv, No Soil Contact B - Steel/Galvanized Metal C - Fiberglass F - Double Wall J - Pressurized Piping System K - Dispenser Liners
<b>Monitoring:</b>	1 - Continuous Electronic Sensing 2 - Visual Inspect Pipe Sumps 3 - Electronic Monitor Pipe Sumps 4 - Visual Inspect Dispenser Liners F - Monitor Dbl Wall Tank Space K - Monitor Dbl Wall Pipe Space Q - Visual Inspection Of Asts

**FDEP - Registered Tanks from Storage Tank Contamination Monitoring (STCM) Details**

<b>Tank No:</b>	18
<b>Size:</b>	3000
<b>Content:</b>	Emerg Generator Diesel
<b>Installed:</b>	12/01/2009
<b>Placement:</b>	ABOVE
<b>Status:</b>	In Service
<b>Construction:</b>	A - Ball Check Valve M - Spill Containment Bucket O - Tight Fill

<i>Map Key</i>	<i>Number of Records</i>	<i>Direction</i>	<i>Distance (mi/ft)</i>	<i>Elev/Diff (ft)</i>	<i>Site</i>	<i>DB</i>
					P - Level Gauges/Alarms	
					R - Double Wall - Tank Jacket	
<b>Piping:</b>					A - Abv, No Soil Contact	
					I - Suction Piping System	
					Z - Dep Approved Piping	
<b>Monitoring:</b>					1 - Continuous Electronic Sensing	
					F - Monitor Dbl Wall Tank Space	
					Q - Visual Inspection Of Asts	

**FDEP - Registered Tanks from Storage Tank Contamination Monitoring (STCM) Details**

**Tank No:** 5  
**Size:** 1000  
**Content:** New/Lube Oil  
**Installed:** 04/01/1989  
**Placement:** UNDER  
**Status:** Closed In Place  
**Construction:**  
**Piping:**  
**Monitoring:**

**FDEP - Registered Tanks from Storage Tank Contamination Monitoring (STCM) Details**

**Tank No:** 9  
**Size:** 500  
**Content:** Other Non Regulated  
**Installed:** 04/01/1989  
**Placement:** UNDER  
**Status:** In Service  
**Construction:** C - Steel  
**Piping:** G - Sacrificial Anode Cp  
**Monitoring:** E - Cathodic Protection  
B - Site Suitability Plan Exemption

**FDEP - Registered Tanks from Storage Tank Contamination Monitoring (STCM) Details**

**Tank No:** 13  
**Size:** 12000  
**Content:** Unleaded Gas  
**Installed:** 08/01/2009  
**Placement:** ABOVE  
**Status:** In Service  
**Construction:** C - Steel  
M - Spill Containment Bucket  
N - Flow Shut-Off  
O - Tight Fill  
P - Level Gauges/Alarms  
**Piping:** R - Double Wall - Tank Jacket  
A - Abv, No Soil Contact  
B - Steel/Galvanized Metal  
C - Fiberglass  
F - Double Wall  
J - Pressurized Piping System  
K - Dispenser Liners



<b>Map Key</b>	<b>Number of Records</b>	<b>Direction</b>	<b>Distance (mi/ft)</b>	<b>Elev/Diff (ft)</b>	<b>Site</b>	<b>DB</b>
<b>Monitoring:</b>					1 - Continuous Electronic Sensing 2 - Visual Inspect Pipe Sumps 3 - Electronic Monitor Pipe Sumps 4 - Visual Inspect Dispenser Liners F - Monitor Dbl Wall Tank Space K - Monitor Dbl Wall Pipe Space Q - Visual Inspection Of Asts	

**FDEP - Registered Tanks from Storage Tank Contamination Monitoring (STCM) Details**

**Tank No:** 2  
**Size:** 20000  
**Content:** Unleaded Gas  
**Installed:** 04/01/1989  
**Placement:** UNDER  
**Status:** Removed from Site  
**Construction:**  
**Piping:**  
**Monitoring:**

**FDEP - Registered Tanks from Storage Tank Contamination Monitoring (STCM) Details**

**Tank No:** 3  
**Size:** 20000  
**Content:** Vehicular Diesel  
**Installed:** 04/01/1989  
**Placement:** UNDER  
**Status:** Removed from Site  
**Construction:**  
**Piping:**  
**Monitoring:**

**FDEP - Registered Tanks from Storage Tank Contamination Monitoring (STCM) Details**

**Tank No:** 4  
**Size:** 1000  
**Content:** Emerg Generator Diesel  
**Installed:** 04/01/1989  
**Placement:** UNDER  
**Status:** Removed from Site  
**Construction:**  
**Piping:**  
**Monitoring:**

**FDEP - Registered Tanks from Storage Tank Contamination Monitoring (STCM) Details**

**Tank No:** 1  
**Size:** 20000  
**Content:** Unleaded Gas  
**Installed:** 04/01/1989  
**Placement:** UNDER

<b>Map Key</b>	<b>Number of Records</b>	<b>Direction</b>	<b>Distance (mi/ft)</b>	<b>Elev/Diff (ft)</b>	<b>Site</b>	<b>DB</b>
----------------	--------------------------	------------------	-------------------------	-----------------------	-------------	-----------

**Status:** Removed from Site  
**Construction:**  
**Piping:**  
**Monitoring:**

**FDEP - Registered Tanks from Storage Tank Contamination Monitoring (STCM) Details**

**Tank No:** 11  
**Size:** 5000  
**Content:** Vehicular Diesel  
**Installed:**  
**Placement:** ABOVE  
**Status:** Removed from Site  
**Construction:**  
**Piping:**  
**Monitoring:**

**FDEP - Registered Tanks from Storage Tank Contamination Monitoring (STCM) Details**

**Tank No:** 6  
**Size:** 1000  
**Content:** Waste Oil  
**Installed:** 04/01/1989  
**Placement:** UNDER  
**Status:** Removed from Site  
**Construction:**  
**Piping:**  
**Monitoring:**

**FDEP - Registered Tanks from Storage Tank Contamination Monitoring (STCM) Details**

**Tank No:** 10  
**Size:** 5000  
**Content:** Unleaded Gas  
**Installed:**  
**Placement:** ABOVE  
**Status:** Removed from Site  
**Construction:**  
**Piping:**  
**Monitoring:**

**FDEP - Registered Tanks from Storage Tank Contamination Monitoring (STCM) Details**

**Tank No:** 7  
**Size:** 500  
**Content:** Other Non Regulated  
**Installed:** 04/01/1989  
**Placement:** UNDER  
**Status:** In Service

<b>Map Key</b>	<b>Number of Records</b>	<b>Direction</b>	<b>Distance (mi/ft)</b>	<b>Elev/Diff (ft)</b>	<b>Site</b>	<b>DB</b>
<b>Construction:</b>		C - Steel G - Sacrificial Anode Cp M - Spill Containment Bucket N - Flow Shut-Off O - Tight Fill				
<b>Piping:</b>		B - Steel/Galvanized Metal E - Cathodic Protection				
<b>Monitoring:</b>		B - Site Suitability Plan Exemption				

**FDEP - Registered Tanks from Storage Tank Contamination Monitoring (STCM) Details**

<b>Tank No:</b>	16
<b>Size:</b>	12000
<b>Content:</b>	Vehicular Diesel
<b>Installed:</b>	08/01/2009
<b>Placement:</b>	ABOVE
<b>Status:</b>	In Service
<b>Construction:</b>	C - Steel M - Spill Containment Bucket N - Flow Shut-Off O - Tight Fill P - Level Gauges/Alarms R - Double Wall - Tank Jacket
<b>Piping:</b>	A - Abv, No Soil Contact B - Steel/Galvanized Metal C - Fiberglass F - Double Wall J - Pressurized Piping System
<b>Monitoring:</b>	K - Dispenser Liners 1 - Continuous Electronic Sensing 2 - Visual Inspect Pipe Sumps 3 - Electronic Monitor Pipe Sumps 4 - Visual Inspect Dispenser Liners F - Monitor Dbl Wall Tank Space K - Monitor Dbl Wall Pipe Space Q - Visual Inspection Of Asts

**FDEP - Registered Tanks from Storage Tank Contamination Monitoring (STCM) Details**

<b>Tank No:</b>	17
<b>Size:</b>	12000
<b>Content:</b>	Vehicular Diesel
<b>Installed:</b>	08/01/2009
<b>Placement:</b>	ABOVE
<b>Status:</b>	In Service
<b>Construction:</b>	C - Steel M - Spill Containment Bucket N - Flow Shut-Off O - Tight Fill P - Level Gauges/Alarms R - Double Wall - Tank Jacket
<b>Piping:</b>	A - Abv, No Soil Contact B - Steel/Galvanized Metal C - Fiberglass F - Double Wall J - Pressurized Piping System
<b>Monitoring:</b>	K - Dispenser Liners 1 - Continuous Electronic Sensing 2 - Visual Inspect Pipe Sumps 3 - Electronic Monitor Pipe Sumps

Map Key	Number of Records	Direction	Distance (mi/ft)	Elev/Diff (ft)	Site	DB
					4 - Visual Inspect Dispenser Liners F - Monitor Dbl Wall Tank Space K - Monitor Dbl Wall Pipe Space Q - Visual Inspection Of Asts	

<a href="#">28</a>	16 of 16	ENE	0.00 / 0.00	15.17 / 4	HILLSBOROUGH CNTY-CENTRAL FLEET MAINT 410 S 78TH ST TAMPA FL	DWM CONTAM
--------------------	----------	-----	-------------	-----------	---	------------

<b>Program Area:</b>		<b>Method:</b>	
<b>Site ID:</b>	8944190	<b>Datum:</b>	
<b>District:</b>	SWD	<b>Related Party ID:</b>	
<b>Site Status:</b>		<b>Primary RP Role:</b>	
<b>Facility ID:</b>		<b>RP Begin Date:</b>	
<b>Section:</b>		<b>RP Address1:</b>	
<b>Township:</b>		<b>RP Address2:</b>	
<b>County:</b>	Hillsborough	<b>RP City:</b>	
<b>Range:</b>		<b>RP State:</b>	
<b>Facility Type:</b>		<b>RP Zip5:</b>	
<b>Rank:</b>		<b>RP Zip4:</b>	
<b>Operator:</b>		<b>RP Phone:</b>	
<b>Phone:</b>		<b>RP Extension:</b>	
<b>Name Changed:</b>		<b>Rp Bad Addr Ind:</b>	
<b>Addr Changed:</b>		<b>RP Name:</b>	
<b>Contact:</b>			
<b>Facility Type:</b>	I - County Government		

**Program Details**

<b>Facility Status:</b>		<b>Staff Assigned:</b>	
<b>Offsite Contam:</b>		<b>Priority:</b>	
<b>Priority Score:</b>		<b>Score Effective Dt:</b>	
<b>Project Coordinato:</b>		<b>Score When Ranked:</b>	
<b>Program Eligible:</b>		<b>District:</b>	
<b>Ineligible:</b>		<b>Datum:</b>	0
<b>Program Area:</b>	PETROLEUM	<b>Method:</b>	AGPS
<b>Site Manager:</b>	-	<b>Lat DD:</b>	27
<b>Discharge Date:</b>	02/08/2006	<b>Lat MM:</b>	47
<b>Discharge Eligibil:</b>	I	<b>Lat SS:</b>	
<b>Eligibility Progm:</b>	-	<b>Long DD:</b>	82
<b>Cleanup Status:</b>	CLOSED-STCM	<b>Long MM:</b>	21
<b>Closure Type:</b>	NFA	<b>Long SS:</b>	28
<b>Closure Date:</b>	07/11/2007		

**Program Details**

<b>Facility Status:</b>		<b>Staff Assigned:</b>	
<b>Offsite Contam:</b>		<b>Priority:</b>	
<b>Priority Score:</b>		<b>Score Effective Dt:</b>	
<b>Project Coordinato:</b>		<b>Score When Ranked:</b>	
<b>Program Eligible:</b>		<b>District:</b>	

<b>Map Key</b>	<b>Number of Records</b>	<b>Direction</b>	<b>Distance (mi/ft)</b>	<b>Elev/Diff (ft)</b>	<b>Site</b>	<b>DB</b>
<b>Ineligible:</b>				<b>Datum:</b>	0	
<b>Program Area:</b>	PETROLEUM			<b>Method:</b>	AGPS	
<b>Site Manager:</b>	-			<b>Lat DD:</b>	27	
<b>Discharge Date:</b>	02/14/1995			<b>Lat MM:</b>	47	
<b>Discharge Eligibil:</b>	I			<b>Lat SS:</b>		
<b>Eligibility Program:</b>	-			<b>Long DD:</b>	82	
<b>Cleanup Status:</b>	CLOSED-STCM			<b>Long MM:</b>	21	
<b>Closure Type:</b>	NREQ			<b>Long SS:</b>	28	
<b>Closure Date:</b>	06/12/2002					

**Program Details**

<b>Facility Status:</b>		<b>Staff Assigned:</b>	
<b>Offsite Contam:</b>		<b>Priority:</b>	
<b>Priority Score:</b>		<b>Score Effective Dt:</b>	
<b>Project Coordinato:</b>		<b>Score When Ranked:</b>	
<b>Program Eligible:</b>		<b>District:</b>	
<b>Ineligible:</b>		<b>Datum:</b>	0
<b>Program Area:</b>	PETROLEUM	<b>Method:</b>	AGPS
<b>Site Manager:</b>	-	<b>Lat DD:</b>	27
<b>Discharge Date:</b>	02/06/1995	<b>Lat MM:</b>	47
<b>Discharge Eligibil:</b>	I	<b>Lat SS:</b>	
<b>Eligibility Program:</b>	-	<b>Long DD:</b>	82
<b>Cleanup Status:</b>	CLOSED-STCM	<b>Long MM:</b>	21
<b>Closure Type:</b>	NREQ	<b>Long SS:</b>	28
<b>Closure Date:</b>	02/03/2004		

**Program Details**

<b>Facility Status:</b>		<b>Staff Assigned:</b>	
<b>Offsite Contam:</b>		<b>Priority:</b>	
<b>Priority Score:</b>		<b>Score Effective Dt:</b>	
<b>Project Coordinato:</b>		<b>Score When Ranked:</b>	
<b>Program Eligible:</b>		<b>District:</b>	
<b>Ineligible:</b>		<b>Datum:</b>	0
<b>Program Area:</b>	PETROLEUM	<b>Method:</b>	AGPS
<b>Site Manager:</b>	-	<b>Lat DD:</b>	27
<b>Discharge Date:</b>	10/08/1990	<b>Lat MM:</b>	47
<b>Discharge Eligibil:</b>	I	<b>Lat SS:</b>	
<b>Eligibility Program:</b>	-	<b>Long DD:</b>	82
<b>Cleanup Status:</b>	CLOSED-STCM	<b>Long MM:</b>	21
<b>Closure Type:</b>	SRCR	<b>Long SS:</b>	28
<b>Closure Date:</b>	01/31/2013		

**Program Details**

<b>Facility Status:</b>		<b>Staff Assigned:</b>	
<b>Offsite Contam:</b>		<b>Priority:</b>	
<b>Priority Score:</b>		<b>Score Effective Dt:</b>	
<b>Project Coordinato:</b>		<b>Score When Ranked:</b>	

Map Key	Number of Records	Direction	Distance (mi/ft)	Elev/Diff (ft)	Site	DB
<b>Program Eligible:</b>				<b>District:</b>		
<b>Ineligible:</b>				<b>Datum:</b> 0		
<b>Program Area:</b>	PETROLEUM			<b>Method:</b>	AGPS	
<b>Site Manager:</b>	-			<b>Lat DD:</b>	27	
<b>Discharge Date:</b>	08/17/2007			<b>Lat MM:</b>	47	
<b>Discharge Eligibil:</b>	I			<b>Lat SS:</b>		
<b>Eligibility Progm:</b>	-			<b>Long DD:</b>	82	
<b>Cleanup Status:</b>	CLOSED-STCM			<b>Long MM:</b>	21	
<b>Closure Type:</b>	NREQ			<b>Long SS:</b>	28	
<b>Closure Date:</b>	06/06/2007					

**Program Details**

<b>Facility Status:</b>		<b>Staff Assigned:</b>	
<b>Offsite Contam:</b>		<b>Priority:</b>	
<b>Priority Score:</b>		<b>Score Effective Dt:</b>	
<b>Project Coordinato:</b>		<b>Score When Ranked:</b>	
<b>Program Eligible:</b>		<b>District:</b>	
<b>Ineligible:</b>		<b>Datum:</b>	0
<b>Program Area:</b>	PETROLEUM	<b>Method:</b>	AGPS
<b>Site Manager:</b>	-	<b>Lat DD:</b>	27
<b>Discharge Date:</b>	05/25/1999	<b>Lat MM:</b>	47
<b>Discharge Eligibil:</b>	I	<b>Lat SS:</b>	
<b>Eligibility Progm:</b>	-	<b>Long DD:</b>	82
<b>Cleanup Status:</b>	CLOSED-STCM	<b>Long MM:</b>	21
<b>Closure Type:</b>	SRCR	<b>Long SS:</b>	28
<b>Closure Date:</b>	01/31/2013		

[29](#) 1 of 1 ENE 0.00 / 0.00 10.65 / 0 DALE PATTEN PLAZA-CROSSTOWN EXPRSSWY-FDOT 78TH ST S TAMPA FL 33619 LST

<b>Facility ID:</b>	8736812	<b>Datum:</b>	0
<b>Facility Status:</b>	OPEN	<b>Lat DD:</b>	27
<b>Facility Type:</b>	G - State Government	<b>Lat MM:</b>	57
<b>Score:</b>		<b>Lat SS:</b>	2.53
<b>Score Effective Date:</b>		<b>Long DD:</b>	82
<b>Score when Ranked:</b>		<b>Long MM:</b>	22
<b>Rank:</b>		<b>Long SS:</b>	11.09
<b>Operator:</b>	SALLY FISHER	<b>Facility T (Map):</b>	State Government
<b>Prim Related Party:</b>	61808	<b>Facility S (Map):</b>	OPEN
<b>Primary RP Role:</b>	ACCOUNT OWNER	<b>County (Map):</b>	HILLSBOROUGH
<b>RP Begin Date:</b>	09/18/2007	<b>Collection (Map):</b>	DPHO
<b>Phone:</b>	(813)272-6740	<b>Collector (Map):</b>	DAVIS_B
<b>Name Changed:</b>	09/05/2007	<b>Collecti 1 (Map):</b>	7/21/2005
<b>Address Changed:</b>	09/18/2007	<b>Datum (Map):</b>	HARN
<b>Section:</b>		<b>Rel Feat (Map):</b>	CENTR
<b>Township:</b>		<b>Geometry (Map):</b>	
<b>Range:</b>		<b>Lat DD (Map):</b>	27
<b>District:</b>	SWD	<b>Lat MM (Map):</b>	57
<b>County:</b>	HILLSBOROUGH	<b>Lat SS (Map):</b>	

<b>Map Key</b>	<b>Number of Records</b>	<b>Direction</b>	<b>Distance (mi/ft)</b>	<b>Elev/Diff (ft)</b>	<b>Site</b>	<b>DB</b>
<b>County No:</b>	29				<b>Long DD (Map):</b>	82
<b>Feature:</b>					<b>Long MM (Map):</b>	22
<b>Method:</b>	UNVR				<b>Long SS (Map):</b>	
<b>RP Name:</b>		DALE PATTEN PLAZA-CROSSTWN EXPRSSWY				
<b>RP Address1:</b>		1104 E TWIGGS ST #300				
<b>RP Address2:</b>						
<b>RP City:</b>		TAMPA				
<b>RP State:</b>		FL				
<b>RP Zip5:</b>		33602				
<b>RP Zip4:</b>						
<b>Contact:</b>		SANDRA UNDERWOOD-BLOOM				
<b>RP Phone:</b>		(813)673-4612				
<b>RP Phone Ext.:</b>						
<b>RP Bad Addr Ind:</b>		No				
<b>Facility Name (Map):</b>		DALE PATTEN PLAZA-CROSSTOWN EXPRSSWY-FDOT				
<b>Address (Map):</b>		78TH ST S				
<b>City (Map):</b>		TAMPA				
<b>Zip5 (Map):</b>		33619				
<b>Document L (Map):</b>		<a href="https://prodenv.dep.state.fl.us/DepNexus/public/electronic-documents/8736812/facility!search">https://prodenv.dep.state.fl.us/DepNexus/public/electronic-documents/8736812/facility!search</a>				
<b>Oculus Docs Inventory:</b>		<a href="https://erisservice7.ecologeris.com/ErisExt/flo/ocure.ashx?ID=8736812&amp;CAT=11">https://erisservice7.ecologeris.com/ErisExt/flo/ocure.ashx?ID=8736812&amp;CAT=11</a>				
<b>Information Portal Fac URL:</b>		<a href="http://prodenv.dep.state.fl.us/DepNexus/public/facilitysearch?pagination=true&amp;facility.id=8736812">http://prodenv.dep.state.fl.us/DepNexus/public/facilitysearch?pagination=true&amp;facility.id=8736812</a>				
<b>Information Portal Doc URL:</b>		<a href="http://prodenv.dep.state.fl.us/DepNexus/public/electronic-documents/8736812/facility!search">http://prodenv.dep.state.fl.us/DepNexus/public/electronic-documents/8736812/facility!search</a>				
<b>Source:</b>		DEP; Storage Tanks & Contamination Monitoring, Discharge Info.; FDEP Open Data, Petroleum Contamination Monitoring (PCTS) Discharges (Map)				

#### Discharge Cleanup Summary

<b>Discharge Date:</b>	10/07/1999
<b>Cleanup Required:</b>	R - CLEANUP REQUIRED
<b>Discharge Cleanup Status:</b>	NFA - NFA COMPLETE
<b>Discharge Cleanup Stat Date:</b>	04/18/2001
<b>Eligibility Indicator:</b>	I - INELIGIBLE
<b>Site Manager:</b>	HEINTZ_C
<b>Site Manager End Date:</b>	04/10/2001
<b>Tank Office:</b>	PCLP29 - HILLSBOROUGH ENVIRONMENTAL PROTECTION COMMISSION

#### Contaminated Media

<b>Contaminated Drinking Wells:</b>	
<b>Contaminated Mntring Wells:</b>	
<b>Contaminated Soil:</b>	YES
<b>Contaminated Surface Water:</b>	NO
<b>Contaminated Ground Water:</b>	
<b>Pollutant:</b>	G - Emerg Generator Diesel
<b>Other Description:</b>	
<b>Gallons Discharged:</b>	

#### Task Info

<b>SA Task ID:</b>	61787	<b>SR Soil Treatment:</b>	Yes
--------------------	-------	---------------------------	-----

Map Key	Number of Records	Direction	Distance (mi/ft)	Elev/Diff (ft)	Site	DB
SA Cleanup Resp:	RP - RESPONSIBLE PARTY				SR Other Treatment:	
SA Actual Cost:					SR Alt Proc Rec:	
SA Complete Date:					RAP Task ID:	
SA Payment Date:					RAP Clean Resp ID:	-
SR Task ID:	62226				RAP Actual Cost:	
SR Cleanup Resp:	RP - RESPONSIBLE PARTY				RAP Complete Date:	
SR Actual Cost:					RAP Payment Date:	
SR Complete Date:					RAP Last Ord Appr:	
SR Payment Date:					RA Task ID:	62617
SR Oral Date:					RA Cleanup Resp:	-
SR Written Date:	08-21-2000				RA Yrs to Complete:	0
SR Soil Removal:	Yes				RA Actual Cost:	
SR Free Prod Rmvl:	No				Tank Office:	PCLP29 - Hillsborough County
SR Soil Ton Remove:	15					
SR Fund Elig Type:	-					
SA Fund Elig Type:	-					
RAP Fund Elig Type:	-					
RA Fund Elig Type:	-					
SR Alternate Procedure Status:						
SR Alt Procedure Status Dt:						
SR Alt Procedure Comment:						
SRC Action Type:	NFA - NO FURTHER ACTION					
SRC Submit Date:	01-23-2001					
SRC Review Date:	01-25-2001					
SRC Complete Status:	A - APPROVED					
SRC Comp Status Dt:	04-18-2001					
SRC Issue Date:	04-18-2001					
SRC Comments:						

**Petroleum Cleanup PCT Facility Score**

Related Party ID:	61808
RP Contact:	SANDRA UNDERWOOD-BLOOM
Facility Cleanup Status:	CMPL - COMPLETED
Bad Address Indicator:	N

**Discharge Info (Map)**

Discharge:	51955	Eligibility:	INELIGIBLE
Discharge 1:	07-Oct-1999	Eligibility 1:	
Discharge 2:	0	Report Pha:	COMPLETED
Discharge 3:	NFA	Report Sub:	COMPLETED
General Cl:	CLOSURE	Report S 1:	18-Apr-2001
Disch Clea:	18-Apr-2001	Staff Assi:	
Tank Offic:	HILLSBOROUGH ENVIRONMENTAL PROTECTION COMMISSION		

**AST UST Discharges**

Dep Co:	P	Long SS:	16
CU Req:	R	CU Stat:	



Map Key	Number of Records	Direction	Distance (mi/ft)	Elev/Diff (ft)	Site	DB
<b>Score:</b>					<b>Stat Desc:</b>	NFA COMPLETE
<b>Descrip:</b>	CLEANUP REQUIRED				<b>Fac Name:</b>	DALE PATTEN PLAZA-CROSSTOWN EXPRSSWY-FDOT
<b>Discharge Date:</b>	07-OCT-99				<b>Fac Type:</b>	G
<b>Score Date:</b>					<b>Type Desc:</b>	State Government
<b>Stat Date:</b>	18-APR-2001				<b>Fac Addr:</b>	78TH ST S
<b>LL Meth:</b>	UNVR				<b>Fac City:</b>	TAMPA
<b>Lat DD:</b>	27				<b>Fac Zip:</b>	33619
<b>Lat MM:</b>	57				<b>County:</b>	29
<b>Lat SS:</b>	19				<b>Fac State:</b>	OPEN
<b>Long DD:</b>	82				<b>Fac Phone:</b>	8132726740
<b>Long MM:</b>	26					
<b>Prg Dsec:</b>						

**Ineligible Discharges**

<b>Discharge Date:</b>	10/07/1999
<b>Score:</b>	
<b>Current Status:</b>	CLOSED
<b>Facility:</b>	DALE PATTEN PLAZA-CROSSTOWN EXPRSSWY-FDOT
<b>Address:</b>	78TH ST S
<b>City:</b>	TAMPA
<b>Zip:</b>	33619
<b>County:</b>	HILLSBOROUGH
<b>Owner:</b>	DALE PATTEN PLAZA-CROSSTWN EXPRSSWY
<b>Owner Address:</b>	1104 E TWIGGS ST #300
<b>Ownercity:</b>	TAMPA
<b>Owner State:</b>	FL
<b>Owner Zip:</b>	33602
<b>Owner Phone:</b>	(813)673-4612
<b>Owner Email:</b>	

[30](#)

1 of 1

ENE

0.00 /  
0.00

10.65 /  
0

DALE PATTEN PLAZA-  
CROSSTOWN EXPRSSWY-FDOT  
78TH ST S  
TAMPA FL 33619

STCS

<b>Facility ID:</b>	8736812	<b>Zip5 (Open Data):</b>	33619
<b>Type:</b>	G - State Government	<b>CountyID(OpenData):</b>	29
<b>Status:</b>	Open	<b>County (Open Data):</b>	HILLSBOROUGH
<b>County:</b>	HILLSBOROUGH	<b>Contam (Map):</b>	
<b>Fac Stat(OpenData):</b>	OPEN	<b>Fac Type (Map):</b>	State Government
<b>Fac Code(OpenData):</b>	G	<b>Fac Stat (Map):</b>	OPEN
<b>Fac Type(OpenData):</b>	State Government	<b>Status (Map):</b>	REVIEWED
<b>Clnup Cd(OpenData):</b>	CMPL	<b>City (Map):</b>	TAMPA
<b>Clnup Dt(OpenData):</b>	2002/02/03 19:04:36+00	<b>County (Map):</b>	29
<b>Status (Open Data):</b>	REVIEWED	<b>Zip5 (Map):</b>	33619
<b>City (Open Data):</b>	TAMPA	<b>Zip4 (Map):</b>	0
<b>Fac Name(Open Data):</b>	DALE PATTEN PLAZA-CROSSTOWN EXPRSSWY-FDOT		
<b>Address (Open Data):</b>	78TH ST S		
<b>Fac Cleanup Stat(Open Data):</b>	COMPLETED		
<b>Name (Map):</b>	DALE PATTEN PLAZA-CROSSTOWN EXPRSSWY-FDOT		

Map Key	Number of Records	Direction	Distance (mi/ft)	Elev/Diff (ft)	Site	DB
---------	-------------------	-----------	------------------	----------------	------	----

Address (Map): 78TH ST S

**FDEP Storage Tank Monitoring Open Data Details**

<b>Object ID:</b>	27037	<b>Map Src:</b>	1999 doqs
<b>X:</b>	-82.3697505984766	<b>Map Scale:</b>	4053
<b>Y:</b>	27.9507079527696	<b>Elevation:</b>	
<b>Regulated:</b>	YES	<b>EI Datum:</b>	
<b>Col Meth:</b>	DPHO	<b>EI Resolut:</b>	
<b>Col Name:</b>	DAVIS_B	<b>EI Units:</b>	
<b>Col Date:</b>	2005/07/21 10:07:08+00	<b>ALB East:</b>	560081.72
<b>Col Prog:</b>	TANKS-PETROLEUM CONTAMINATION	<b>ALB North:</b>	439379.14
<b>Ver Meth:</b>	DPHO	<b>Loc ID:</b>	34684
<b>Ver Name:</b>	DAVIS_B	<b>Lat DD:</b>	27
<b>Ver Prog:</b>	TANKS-PETROLEUM CONTAMINATION	<b>Lat MM:</b>	57
<b>Ver Date:</b>	2005/07/21 10:07:08+00	<b>Lat SS:</b>	
<b>OOIC:</b>	FACILITY	<b>Long DD:</b>	82
<b>Rel Feat:</b>	CENTR	<b>Long MM:</b>	22
<b>Datum:</b>	HARN	<b>Long SS:</b>	
<b>Coord Acc:</b>	4		
<b>Col Aff:</b>	DEPARTMENT OF ENVIRONMENTAL PR		
<b>Ver Aff:</b>	DEPARTMENT OF ENVIRONMENTAL PR		
<b>Direct:</b>			
<b>Documents:</b>	<a href="https://prodenv.dep.state.fl.us/DepNexus/public/electronic-documents/8736812/gis-facility!search">https://prodenv.dep.state.fl.us/DepNexus/public/electronic-documents/8736812/gis-facility!search</a>		

**FDEP Open Data - Storage Tank Contamination Monitoring (STCM)**

<b>Loc ID:</b>	34684	<b>Rel Feat:</b>	CENTR
<b>Site Type:</b>	State Government	<b>EI Datum:</b>	
<b>Contam Ind:</b>		<b>EI Resolut:</b>	
<b>Phone:</b>	8132726740	<b>EI Units:</b>	
<b>Operator:</b>	SALLY FISHER	<b>Map Src:</b>	1999 doqs
<b>Next action:</b>	PLACARD 30-JUN-2022	<b>Map Scale:</b>	4053
<b>Fin Respon:</b>		<b>Coord Acc:</b>	4
<b>Office:</b>	SWD	<b>Alb East:</b>	560081.72
<b>OOIC:</b>	FACILITY	<b>Alb North:</b>	439379.14
<b>Col Meth:</b>	DPHO	<b>Datum:</b>	HARN
<b>Col Name:</b>	DAVIS_B	<b>Elevation:</b>	
<b>Col Date:</b>	7/21/2005	<b>Lat DD:</b>	27
<b>Col Prog:</b>	TANKS-PETROLEUM CONTAMINATION	<b>Lat MM:</b>	57
<b>Ver Meth:</b>	DPHO	<b>Lat SS:</b>	
<b>Ver Name:</b>	DAVIS_B	<b>Long DD:</b>	82
<b>Ver Prog:</b>	TANKS-PETROLEUM CONTAMINATION	<b>Long MM:</b>	22
<b>Ver Date:</b>	7/21/2005	<b>Long SS:</b>	
<b>Object ID:</b>	34684		
<b>Col Aff:</b>	DEPARTMENT OF ENVIRONMENTAL PR		
<b>Ver Aff:</b>	DEPARTMENT OF ENVIRONMENTAL PR		
<b>Documents:</b>	<a href="https://prodenv.dep.state.fl.us/DepNexus/public/electronic-documents/8736812/gis-facility!search">https://prodenv.dep.state.fl.us/DepNexus/public/electronic-documents/8736812/gis-facility!search</a>		

**FDEP - Storage Tank Contamination Monitoring (STCM) Details**

Map Key	Number of Records	Direction	Distance (mi/ft)	Elev/Diff (ft)	Site	DB
---------	-------------------	-----------	------------------	----------------	------	----

**Name:** Dale Patten Plaza-Crosstown Exprsswy-Fdot  
 78th St S  
 Tampa, FL 33619  
**LL Method:** DPHO - Unverified  
**Account Owner:** Dale Patten Plaza-Crosstwn Exprsswy  
**Contact:** Sally Fisher  
**Phone:** 813-272-6740  
**District:** SWD  
**County 1:** 29 - Hillsborough  
**Latitude:** 27:57:02.5300  
**Longitude:** 82:22:11.0900

**FDEP - Registered Tanks from Storage Tank Contamination Monitoring (STCM) Details**

**Tank No:** 78-1  
**Size:** 275  
**Content:** Emerg Generator Diesel  
**Installed:** 11/01/1977  
**Placement:** UNDER  
**Status:** Removed from Site  
**Construction:**  
**Piping:**  
**Monitoring:**

**FDEP - Registered Tanks from Storage Tank Contamination Monitoring (STCM) Details**

**Tank No:** 1  
**Size:** 1000  
**Content:** Emerg Generator Diesel  
**Installed:** 06/01/2005  
**Placement:** ABOVE  
**Status:** In Service  
**Construction:** C - Steel  
 M - Spill Containment Bucket  
 P - Level Gauges/Alarms  
 R - Double Wall - Tank Jacket  
**Piping:** A - Abv, No Soil Contact  
 B - Steel/Galvanized Metal  
 I - Suction Piping System  
**Monitoring:** 1 - Continuous Electronic Sensing  
 F - Monitor Dbl Wall Tank Space  
 Q - Visual Inspection Of Asts

[31](#)    1 of 2    **WNW**    0.00 / 0.00    7.29 / -4    401 South 50th Street TAMPA FL    **SPILLS**

**Incident No:** 43389    **Incident Date:** 04/20/2010  
**Incident Type:** Inland    **County:** Hillsborough

**Spill Details**

Map Key	Number of Records	Direction	Distance (mi/ft)	Elev/Diff (ft)	Site	DB
---------	-------------------	-----------	------------------	----------------	------	----

<b>Incident Status:</b>					<b>Criminal Indicator:</b>	
<b>Incident Party Type:</b>					<b>Hurricane Indicator:</b>	
<b>Incident Party Name:</b>					<b>Description:</b>	Dumping
<b>Pollutant Name:</b>	Waste motor oil				<b>On Scene Response:</b>	
<b>Pollutant Category:</b>						
<b>Pollutant Actual Volume:</b>	1					
<b>Pollutant Unit Measure:</b>	gallon					

**Spill Details**

<b>Incident Status:</b>					<b>Criminal Indicator:</b>	
<b>Incident Party Type:</b>					<b>Hurricane Indicator:</b>	
<b>Incident Party Name:</b>					<b>Description:</b>	Spill
<b>Pollutant Name:</b>	Waste motor oil				<b>On Scene Response:</b>	
<b>Pollutant Category:</b>						
<b>Pollutant Actual Volume:</b>	1					
<b>Pollutant Unit Measure:</b>	gallon					

<a href="#">31</a>	2 of 2	WNW	0.00 / 0.00	7.29 / -4	MANHEIM TAMPA DBA GREATR TB AUTO AUCTION 401 SOUTH 50TH STRET TAMPA FL 336193651	ICIS
--------------------	--------	-----	-------------	-----------	---	------

<b>EPA Region:</b>	04				<b>Federal Fac ID:</b>	
<b>Registry ID:</b>	110035649947				<b>Tribal Land Code:</b>	
<b>Pgm Sys ID:</b>	FL0000001205700425				<b>County:</b>	Hillsborough
<b>Pgm Sys Acnm:</b>	AIR				<b>Latitude 83:</b>	27.948269
<b>Permit Type:</b>					<b>Longitude 83:</b>	-82.405225

<a href="#">32</a>	1 of 1	WNW	0.00 / 0.00	6.98 / -4	US 441 FROM 27TH AVE - E 10TH AVE UNKNOWN TAMPA FL 33620	FINDS/FRS
--------------------	--------	-----	-------------	-----------	---	-----------

<b>Registry ID:</b>	110063609304					
<b>FIPS Code:</b>	FL057					
<b>HUC Code:</b>	03100206					
<b>Site Type Name:</b>	STATIONARY					
<b>Location Description:</b>						
<b>Supplemental Location:</b>						
<b>Create Date:</b>	08-FEB-15					
<b>Update Date:</b>	07-OCT-16					
<b>Interest Types:</b>	ICIS-NPDES NON-MAJOR, STORM WATER CONSTRUCTION					
<b>SIC Codes:</b>						
<b>SIC Code Descriptions:</b>						
<b>NAICS Codes:</b>						
<b>NAICS Code Descriptions:</b>						
<b>Conveyor:</b>	ICIS					
<b>Federal Facility Code:</b>						
<b>Federal Agency Name:</b>						
<b>Tribal Land Code:</b>						
<b>Tribal Land Name:</b>						

Map Key	Number of Records	Direction	Distance (mi/ft)	Elev/Diff (ft)	Site	DB
<b>Congressional Dist No:</b>	11					
<b>Census Block Code:</b>	120570037001076					
<b>EPA Region Code:</b>	04					
<b>County Name:</b>	HILLSBOROUGH					
<b>US/Mexico Border Ind:</b>						
<b>Latitude:</b>	27.94796					
<b>Longitude:</b>	-82.40194					
<b>Reference Point:</b>						
<b>Coord Collection Method:</b>						
<b>Accuracy Value:</b>						
<b>Datum:</b>	NAD83					
<b>Source:</b>						
<b>Facility Detail Rprt URL:</b>	https://ofmpub.epa.gov/frs_public2/fii_query_detail.disp_program_facility?p_registry_id=110063609304					
<b>Program Acronyms:</b>	NPDES:FLR100Q23					

<a href="#">33</a>	1 of 1	<b>WNW</b>	<b>0.00 / 0.00</b>	<b>10.24 / -1</b>	<b>HESS EXPRESS FL-193 UNKNOWN TAMPA FL 33619</b>	<b>FINDS/FRS</b>
--------------------	--------	------------	--------------------	-------------------	---	------------------

<b>Registry ID:</b>	110040765829
<b>FIPS Code:</b>	FL057
<b>HUC Code:</b>	03100206
<b>Site Type Name:</b>	STATIONARY
<b>Location Description:</b>	
<b>Supplemental Location:</b>	
<b>Create Date:</b>	28-APR-10
<b>Update Date:</b>	01-APR-16
<b>Interest Types:</b>	ICIS-NPDES NON-MAJOR, STORM WATER CONSTRUCTION
<b>SIC Codes:</b>	
<b>SIC Code Descriptions:</b>	
<b>NAICS Codes:</b>	
<b>NAICS Code Descriptions:</b>	
<b>Conveyor:</b>	ICIS
<b>Federal Facility Code:</b>	
<b>Federal Agency Name:</b>	
<b>Tribal Land Code:</b>	
<b>Tribal Land Name:</b>	
<b>Congressional Dist No:</b>	11
<b>Census Block Code:</b>	120570037001068
<b>EPA Region Code:</b>	04
<b>County Name:</b>	HILLSBOROUGH
<b>US/Mexico Border Ind:</b>	
<b>Latitude:</b>	27.951139
<b>Longitude:</b>	-82.400778
<b>Reference Point:</b>	
<b>Coord Collection Method:</b>	
<b>Accuracy Value:</b>	30
<b>Datum:</b>	NAD83
<b>Source:</b>	

Map Key	Number of Records	Direction	Distance (mi/ft)	Elev/Diff (ft)	Site	DB
---------	-------------------	-----------	------------------	----------------	------	----

**Facility Detail Rprt URL:** [https://ofmpub.epa.gov/frs\\_public2/fii\\_query\\_detail.disp\\_program\\_facility?p\\_registry\\_id=110040765829](https://ofmpub.epa.gov/frs_public2/fii_query_detail.disp_program_facility?p_registry_id=110040765829)  
**Program Acronyms:**  
 NPDES:FLR10JE57

<a href="#">34</a>	1 of 11	WNW	0.00 / 0.00	8.38 / -3	FLORIDA ROCK & TANK LINES 50TH ST & CROSSTOWN EXPRESSWAY TAMPA FL 33605	RCRA VSQG
--------------------	---------	-----	-------------	-----------	---	-----------

**EPA Handler ID:** FLT030072128  
**Gen Status Universe:** VSG  
**Contact Name:**  
**Contact Address:** US  
**Contact Phone No and Ext:**  
**Contact Email:**  
**Contact Country:** US  
**County Name:** HILLSBOROUGH  
**EPA Region:** 04  
**Land Type:** Other  
**Receive Date:** 20030402  
**Location Latitude:** 27.93814  
**Location Longitude:** -82.336159

**Violation/Evaluation Summary**

**Note:** NO RECORDS: As of Sep 2022, there are no Compliance Monitoring and Enforcement (violation) records associated with this facility (EPA ID).

**Handler Summary**

**Importer Activity:** No  
**Mixed Waste Generator:** No  
**Transporter Activity:** No  
**Transfer Facility:** No  
**Onsite Burner Exemption:** No  
**Furnace Exemption:** No  
**Underground Injection Activity:** No  
**Commercial TSD:** No  
**Used Oil Transporter:** No  
**Used Oil Transfer Facility:** No  
**Used Oil Processor:** No  
**Used Oil Refiner:** No  
**Used Oil Burner:** No  
**Used Oil Market Burner:** No  
**Used Oil Spec Marketer:** No

**Hazardous Waste Handler Details**

Map Key	Number of Records	Direction	Distance (mi/ft)	Elev/Diff (ft)	Site	DB
<b>Sequence No:</b>		200304				
<b>Receive Date:</b>		20030402				
<b>Handler Name:</b>		FLORIDA ROCK & TANK LINES				
<b>Federal Waste Generator Code:</b>		3				
<b>Generator Code Description:</b>		Very Small Quantity Generator				
<b>Source Type:</b>		Emergency				

<a href="#">34</a>	2 of 11	WNW	0.00 / 0.00	8.38 / -3	FLORIDA ROCK & TANK LINES 50TH ST & CROSSTOWN EXPRESSWAY TAMPA FL 33605	RCRA VSQG
--------------------	---------	-----	-------------	-----------	--	-----------

**EPA Handler ID:** FLT030072136  
**Gen Status Universe:** VSG  
**Contact Name:**  
**Contact Address:** US  
**Contact Phone No and Ext:**  
**Contact Email:**  
**Contact Country:** US  
**County Name:** HILLSBOROUGH  
**EPA Region:** 04  
**Land Type:** Other  
**Receive Date:** 20030402  
**Location Latitude:** 27.93814  
**Location Longitude:** -82.336159

#### Violation/Evaluation Summary

**Note:** NO RECORDS: As of Sep 2022, there are no Compliance Monitoring and Enforcement (violation) records associated with this facility (EPA ID).

#### Handler Summary

**Importer Activity:** No  
**Mixed Waste Generator:** No  
**Transporter Activity:** No  
**Transfer Facility:** No  
**Onsite Burner Exemption:** No  
**Furnace Exemption:** No  
**Underground Injection Activity:** No  
**Commercial TSD:** No  
**Used Oil Transporter:** No  
**Used Oil Transfer Facility:** No  
**Used Oil Processor:** No  
**Used Oil Refiner:** No  
**Used Oil Burner:** No  
**Used Oil Market Burner:** No  
**Used Oil Spec Marketer:** No

#### Hazardous Waste Handler Details

Map Key	Number of Records	Direction	Distance (mi/ft)	Elev/Diff (ft)	Site	DB
<b>Sequence No:</b>		200304				
<b>Receive Date:</b>		20030402				
<b>Handler Name:</b>		FLORIDA ROCK & TANK LINES				
<b>Federal Waste Generator Code:</b>		3				
<b>Generator Code Description:</b>		Very Small Quantity Generator				
<b>Source Type:</b>		Emergency				

<a href="#">34</a>	3 of 11	WNW	0.00 / 0.00	8.38 / -3	FLORIDA ROCK & TANK LINES US 41 @ CROSSTOWN EXP TAMPA FL 33619	LST
--------------------	---------	-----	-------------	-----------	--	-----

<b>Facility ID:</b>	9805577	<b>Datum:</b>	
<b>Facility Status:</b>	CLOSED	<b>Lat DD:</b>	27
<b>Facility Type:</b>	Q - Emergency Response Spill Site	<b>Lat MM:</b>	56
<b>Score:</b>	10	<b>Lat SS:</b>	56.2157
<b>Score Effective Date:</b>	07/22/2003	<b>Long DD:</b>	82
<b>Score when Ranked:</b>	10	<b>Long MM:</b>	24
<b>Rank:</b>	8533	<b>Long SS:</b>	4.1342
<b>Operator:</b>		<b>Facility T (Map):</b>	Emergency Response Spill Site
<b>Prim Related Party:</b>	54361	<b>Facility S (Map):</b>	CLOSED
<b>Primary RP Role:</b>	CU RESPONSIBLE PARTY	<b>County (Map):</b>	HILLSBOROUGH
<b>RP Begin Date:</b>	04/02/2003	<b>Collection (Map):</b>	DPHO
<b>Phone:</b>		<b>Collector (Map):</b>	BERNHARD_K
<b>Name Changed:</b>		<b>Collecti 1 (Map):</b>	3/21/2006
<b>Address Changed:</b>		<b>Datum (Map):</b>	HARN
<b>Section:</b>		<b>Rel Feat (Map):</b>	APPRX
<b>Township:</b>		<b>Geometry (Map):</b>	
<b>Range:</b>		<b>Lat DD (Map):</b>	27
<b>District:</b>	SWD	<b>Lat MM (Map):</b>	56
<b>County:</b>	HILLSBOROUGH	<b>Lat SS (Map):</b>	
<b>County No:</b>	29	<b>Long DD (Map):</b>	82
<b>Feature:</b>		<b>Long MM (Map):</b>	24
<b>Method:</b>		<b>Long SS (Map):</b>	
<b>RP Name:</b>	FLORIDA ROCK & TANK LINES		
<b>RP Address1:</b>	6604 DALE MABRY HWY		
<b>RP Address2:</b>			
<b>RP City:</b>	TAMPA		
<b>RP State:</b>	FL		
<b>RP Zip5:</b>	33611		
<b>RP Zip4:</b>			
<b>Contact:</b>			
<b>RP Phone:</b>			
<b>RP Phone Ext.:</b>			
<b>RP Bad Addr Ind:</b>	No		
<b>Facility Name (Map):</b>	FLORIDA ROCK & TANK LINES		
<b>Address (Map):</b>	US 41 @ CROSSTOWN EXP		
<b>City (Map):</b>	TAMPA		
<b>Zip5 (Map):</b>	33619		
<b>Document L (Map):</b>	<a href="https://prodenv.dep.state.fl.us/DepNexus/public/electronic-documents/9805577/facility!search">https://prodenv.dep.state.fl.us/DepNexus/public/electronic-documents/9805577/facility!search</a>		
<b>Oculus Docs Inventory:</b>	<a href="https://erisservice7.ecologeris.com/ErisExt/flo/ocure.ashx?ID=9805577&amp;CAT=11">https://erisservice7.ecologeris.com/ErisExt/flo/ocure.ashx?ID=9805577&amp;CAT=11</a>		
<b>Information Portal Fac URL:</b>	<a href="http://prodenv.dep.state.fl.us/DepNexus/public/facilitysearch?pagination=true&amp;facility.id=9805577">http://prodenv.dep.state.fl.us/DepNexus/public/facilitysearch?pagination=true&amp;facility.id=9805577</a>		
<b>Information Portal Doc URL:</b>	<a href="http://prodenv.dep.state.fl.us/DepNexus/public/electronic-documents/9805577/facility!search">http://prodenv.dep.state.fl.us/DepNexus/public/electronic-documents/9805577/facility!search</a>		



Map Key	Number of Records	Direction	Distance (mi/ft)	Elev/Diff (ft)	Site	DB
---------	-------------------	-----------	------------------	----------------	------	----

**Source:** DEP; Storage Tanks & Contamination Monitoring, Discharge Info.; FDEP Open Data, Petroleum Contamination Monitoring (PCTS) Discharges (Map)

**Discharge Cleanup Summary**

**Discharge Date:** 03/31/2003  
**Cleanup Required:** R - CLEANUP REQUIRED  
**Discharge Cleanup Status:** SRCR - SRCR COMPLETE  
**Discharge Cleanup Stat Date:** 03/05/2008  
**Eligibility Indicator:** I - INELIGIBLE  
**Site Manager:** HEINTZ\_C  
**Site Manager End Date:** 02/21/2008  
**Tank Office:** PCLP29 - HILLSBOROUGH ENVIRONMENTAL PROTECTION COMMISSION

**Contaminated Media**

**Contaminated Drinking Wells:**  
**Contaminated Mntring Wells:**  
**Contaminated Soil:** YES  
**Contaminated Surface Water:**  
**Contaminated Ground Water:**  
**Pollutant:** B - Unleaded Gas  
**Other Description:** TANKER FLIPPED OVER  
**Gallons Discharged:** 4600

**Task Info**

<b>SA Task ID:</b> 73199	<b>SR Soil Treatment:</b> Yes
<b>SA Cleanup Resp:</b> -	<b>SR Other Treatment:</b> PCW
<b>SA Actual Cost:</b>	<b>SR Alt Proc Rec:</b>
<b>SA Complete Date:</b>	<b>RAP Task ID:</b> 77341
<b>SA Payment Date:</b>	<b>RAP Clean Resp ID:</b> -
<b>SR Task ID:</b> 74105	<b>RAP Actual Cost:</b>
<b>SR Cleanup Resp:</b> -	<b>RAP Complete Date:</b> 09-23-2005
<b>SR Actual Cost:</b>	<b>RAP Payment Date:</b>
<b>SR Complete Date:</b>	<b>RAP Last Ord Appr:</b>
<b>SR Payment Date:</b>	<b>RA Task ID:</b> 78313
<b>SR Oral Date:</b>	<b>RA Cleanup Resp:</b> RP - RESPONSIBLE PARTY
<b>SR Written Date:</b> 01-20-2004	<b>RA Yrs to Complete:</b> 0
<b>SR Soil Removal:</b> Yes	<b>RA Actual Cost:</b>
<b>SR Free Prod Rmvl:</b> Yes	<b>Tank Office:</b> PCLP29 - Hillsborough County
<b>SR Soil Ton Remove:</b> 227	
<b>SR Fund Elig Type:</b> -	
<b>SA Fund Elig Type:</b> -	
<b>RAP Fund Elig Type:</b> -	
<b>RA Fund Elig Type:</b> -	
<b>SR Alternate Procedure Status:</b>	
<b>SR Alt Procedure Status Dt:</b>	
<b>SR Alt Procedure Comment:</b>	
<b>SRC Action Type:</b> SRCR - SITE REHABILITATION COMPLETION REPORT	

<i>Map Key</i>	<i>Number of Records</i>	<i>Direction</i>	<i>Distance (mi/ft)</i>	<i>Elev/Diff (ft)</i>	<i>Site</i>	<i>DB</i>
<i>SRC Submit Date:</i>		02-01-2008				
<i>SRC Review Date:</i>		02-20-2008				
<i>SRC Complete Status:</i>		A - APPROVED				
<i>SRC Comp Status Dt:</i>		02-20-2008				
<i>SRC Issue Date:</i>		03-05-2008				
<i>SRC Comments:</i>						

**Discharge Info (Map)**

<i>Discharge:</i>	54185	<i>Eligibility:</i>	INELIGIBLE
<i>Discharge 1:</i>	31-Mar-2003	<i>Eligibility 1:</i>	
<i>Discharge 2:</i>	10	<i>Report Pha:</i>	COMPLETED
<i>Discharge 3:</i>	SRCR	<i>Report Sub:</i>	COMPLETED
<i>General Cl:</i>	CLOSURE	<i>Report S 1:</i>	05-Mar-2008
<i>Disch Clea:</i>	05-Mar-2008	<i>Staff Assi:</i>	
<i>Tank Offic:</i>	HILLSBOROUGH ENVIRONMENTAL PROTECTION COMMISSION		

**AST UST Discharges**

<i>Dep Co:</i>	P	<i>Long SS:</i>	
<i>CU Req:</i>	R	<i>CU Stat:</i>	
<i>Score:</i>	00010	<i>Stat Desc:</i>	SRCR COMPLETE
<i>Descrip:</i>	CLEANUP REQUIRED	<i>Fac Name:</i>	FLORIDA ROCK & TANK LINES
<i>Discharge Date:</i>	31-MAR-03	<i>Fac Type:</i>	Q
<i>Score Date:</i>	22-JUL-2003	<i>Type Desc:</i>	Emergency Response Spill Site
<i>Stat Date:</i>	05-MAR-2008	<i>Fac Addr:</i>	US 41 @ CROSSTOWN EXP
<i>LL Meth:</i>		<i>Fac City:</i>	TAMPA
<i>Lat DD:</i>		<i>Fac Zip:</i>	33619
<i>Lat MM:</i>		<i>County:</i>	29
<i>Lat SS:</i>		<i>Fac State:</i>	CLOSED
<i>Long DD:</i>		<i>Fac Phone:</i>	
<i>Long MM:</i>			
<i>Prg Dsec:</i>			

**Ineligible Discharges**

<i>Discharge Date:</i>	03/31/2003
<i>Score:</i>	10
<i>Current Status:</i>	CLOSED
<i>Facility:</i>	FLORIDA ROCK & TANK LINES
<i>Address:</i>	US 41 @ CROSSTOWN EXP
<i>City:</i>	TAMPA
<i>Zip:</i>	33619
<i>County:</i>	HILLSBOROUGH
<i>Owner:</i>	
<i>Owner Address:</i>	
<i>Ownercity:</i>	
<i>Owner State:</i>	
<i>Owner Zip:</i>	
<i>Owner Phone:</i>	

Map Key	Number of Records	Direction	Distance (mi/ft)	Elev/Diff (ft)	Site	DB
---------	-------------------	-----------	------------------	----------------	------	----

Owner Email:

<a href="#">34</a>	4 of 11	WNW	0.00 / 0.00	8.38 / -3	FL DEPT OF TRANSPORTATION CROSSTOWN EXP 50TH ST EASTBOUND EXIT RAMP TAMPA FL 33605	LST
--------------------	---------	-----	-------------	-----------	---	-----

<b>Facility ID:</b>	9401651	<b>Datum:</b>	
<b>Facility Status:</b>	CLOSED	<b>Lat DD:</b>	27
<b>Facility Type:</b>	G - State Government	<b>Lat MM:</b>	56
<b>Score:</b>		<b>Lat SS:</b>	58.16
<b>Score Effective Date:</b>		<b>Long DD:</b>	82
<b>Score when Ranked:</b>		<b>Long MM:</b>	24
<b>Rank:</b>		<b>Long SS:</b>	9.42
<b>Operator:</b>	KARL D FLEMING	<b>Facility T (Map):</b>	State Government
<b>Prim Related Party:</b>	37688	<b>Facility S (Map):</b>	CLOSED
<b>Primary RP Role:</b>	ACCOUNT OWNER	<b>County (Map):</b>	HILLSBOROUGH
<b>RP Begin Date:</b>	08/29/1994	<b>Collection (Map):</b>	DPHO
<b>Phone:</b>	(813)975-6585	<b>Collector (Map):</b>	DAVIS_B
<b>Name Changed:</b>		<b>Collecti 1 (Map):</b>	7/21/2005
<b>Address Changed:</b>		<b>Datum (Map):</b>	HARN
<b>Section:</b>	21	<b>Rel Feat (Map):</b>	CENTR
<b>Township:</b>	29S	<b>Geometry (Map):</b>	
<b>Range:</b>	19E	<b>Lat DD (Map):</b>	27
<b>District:</b>	SWD	<b>Lat MM (Map):</b>	56
<b>County:</b>	HILLSBOROUGH	<b>Lat SS (Map):</b>	
<b>County No:</b>	29	<b>Long DD (Map):</b>	82
<b>Feature:</b>		<b>Long MM (Map):</b>	24
<b>Method:</b>	UNVR	<b>Long SS (Map):</b>	
<b>RP Name:</b>	FL DEPT OF TRANSPORTATION		
<b>RP Address1:</b>	4920 W CYPRESS ST #109		
<b>RP Address2:</b>			
<b>RP City:</b>	TAMPA		
<b>RP State:</b>	FL		
<b>RP Zip5:</b>	33607		
<b>RP Zip4:</b>			
<b>Contact:</b>	BEN MUNS		
<b>RP Phone:</b>	(813)272-3767		
<b>RP Phone Ext.:</b>			
<b>RP Bad Addr Ind:</b>	No		
<b>Facility Name (Map):</b>	FL DEPT OF TRANSPORTATION CROSSTOWN EXP		
<b>Address (Map):</b>	50TH ST EASTBOUND EXIT RAMP		
<b>City (Map):</b>	TAMPA		
<b>Zip5 (Map):</b>	33605		
<b>Document L (Map):</b>	<a href="https://prodenv.dep.state.fl.us/DepNexus/public/electronic-documents/9401651/facility!search">https://prodenv.dep.state.fl.us/DepNexus/public/electronic-documents/9401651/facility!search</a>		
<b>Oculus Docs Inventory:</b>	<a href="https://eriservice7.ecologeris.com/ErisExt/flo/ocure.ashx?ID=9401651&amp;CAT=11">https://eriservice7.ecologeris.com/ErisExt/flo/ocure.ashx?ID=9401651&amp;CAT=11</a>		
<b>Information Portal Fac URL:</b>	<a href="http://prodenv.dep.state.fl.us/DepNexus/public/facilitysearch?pagination=true&amp;facility.id=9401651">http://prodenv.dep.state.fl.us/DepNexus/public/facilitysearch?pagination=true&amp;facility.id=9401651</a>		
<b>Information Portal Doc URL:</b>	<a href="http://prodenv.dep.state.fl.us/DepNexus/public/electronic-documents/9401651/facility!search">http://prodenv.dep.state.fl.us/DepNexus/public/electronic-documents/9401651/facility!search</a>		
<b>Source:</b>	DEP; Storage Tanks & Contamination Monitoring, Discharge Info.; FDEP Open Data, Petroleum Contamination Monitoring (PCTS) Discharges (Map)		

Discharge Cleanup Summary

Map Key	Number of Records	Direction	Distance (mi/ft)	Elev/Diff (ft)	Site	DB
---------	-------------------	-----------	------------------	----------------	------	----

**Discharge Date:** 12/21/1998  
**Cleanup Required:** R - CLEANUP REQUIRED  
**Discharge Cleanup Status:** NFA - NFA COMPLETE  
**Discharge Cleanup Stat Date:** 02/21/2000  
**Eligibility Indicator:** I - INELIGIBLE  
**Site Manager:** HEINTZ\_C  
**Site Manager End Date:** 02/14/2000  
**Tank Office:** PCLP29 - HILLSBOROUGH ENVIRONMENTAL PROTECTION COMMISSION

**Contaminated Media**

**Contaminated Drinking Wells:**  
**Contaminated Mntring Wells:** NO  
**Contaminated Soil:** YES  
**Contaminated Surface Water:** NO  
**Contaminated Ground Water:** YES  
**Pollutant:** G - Emerg Generator Diesel  
**Other Description:**  
**Gallons Discharged:**

**Task Info**

<b>SA Task ID:</b>	61184	<b>SR Soil Treatment:</b>	Yes
<b>SA Cleanup Resp:</b>	RP - RESPONSIBLE PARTY	<b>SR Other Treatment:</b>	
<b>SA Actual Cost:</b>		<b>SR Alt Proc Rec:</b>	
<b>SA Complete Date:</b>		<b>RAP Task ID:</b>	
<b>SA Payment Date:</b>		<b>RAP Clean Resp ID:</b>	-
<b>SR Task ID:</b>	61183	<b>RAP Actual Cost:</b>	
<b>SR Cleanup Resp:</b>	RP - RESPONSIBLE PARTY	<b>RAP Complete Date:</b>	
<b>SR Actual Cost:</b>		<b>RAP Payment Date:</b>	
<b>SR Complete Date:</b>	09-30-1999	<b>RAP Last Ord Appr:</b>	
<b>SR Payment Date:</b>		<b>RA Task ID:</b>	61483
<b>SR Oral Date:</b>		<b>RA Cleanup Resp:</b>	-
<b>SR Written Date:</b>	10-04-1999	<b>RA Yrs to Complete:</b>	0
<b>SR Soil Removal:</b>	Yes	<b>RA Actual Cost:</b>	
<b>SR Free Prod Rmvl:</b>	No	<b>Tank Office:</b>	PCLP29 - Hillsborough County
<b>SR Soil Ton Remove:</b>	34		
<b>SR Fund Elig Type:</b>	-		
<b>SA Fund Elig Type:</b>	-		
<b>RAP Fund Elig Type:</b>	-		
<b>RA Fund Elig Type:</b>	-		
<b>SR Alternate Procedure Status:</b>			
<b>SR Alt Procedure Status Dt:</b>			
<b>SR Alt Procedure Comment:</b>			
<b>SRC Action Type:</b>	NFA - NO FURTHER ACTION		
<b>SRC Submit Date:</b>	01-10-2000		
<b>SRC Review Date:</b>	01-14-2000		
<b>SRC Complete Status:</b>	A - APPROVED		
<b>SRC Comp Status Dt:</b>	02-14-2000		

<i>Map Key</i>	<i>Number of Records</i>	<i>Direction</i>	<i>Distance (mi/ft)</i>	<i>Elev/Diff (ft)</i>	<i>Site</i>	<i>DB</i>
----------------	--------------------------	------------------	-------------------------	-----------------------	-------------	-----------

*SRC Issue Date:* 02-21-2000  
*SRC Comments:*

**Petroleum Cleanup PCT Facility Score**

*Related Party ID:* 37688  
*RP Contact:* BEN MUNS  
*Facility Cleanup Status:* CMPL - COMPLETED  
*Bad Address Indicator:* N

**Discharge Info (Map)**

<i>Discharge:</i>	51042	<i>Eligibility:</i>	INELIGIBLE
<i>Discharge 1:</i>	21-Dec-1998	<i>Eligibility 1:</i>	
<i>Discharge 2:</i>	0	<i>Report Pha:</i>	COMPLETED
<i>Discharge 3:</i>	NFA	<i>Report Sub:</i>	COMPLETED
<i>General Cl:</i>	CLOSURE	<i>Report S 1:</i>	21-Feb-2000
<i>Disch Clea:</i>	21-Feb-2000	<i>Staff Assi:</i>	
<i>Tank Offic:</i>	HILLSBOROUGH ENVIRONMENTAL PROTECTION COMMISSION		

**AST UST Discharges**

<i>Dep Co:</i>	P	<i>Long SS:</i>	49
<i>CU Req:</i>	R	<i>CU Stat:</i>	
<i>Score:</i>		<i>Stat Desc:</i>	NFA COMPLETE
<i>Descrip:</i>	CLEANUP REQUIRED	<i>Fac Name:</i>	FL DEPT OF TRANSPORTATION CROSSTOWN EXP
<i>Discharge Date:</i>	21-DEC-98	<i>Fac Type:</i>	G
<i>Score Date:</i>		<i>Type Desc:</i>	State Government
<i>Stat Date:</i>	21-FEB-2000	<i>Fac Addr:</i>	50TH ST EASTBOUND EXIT RAMP
<i>LL Meth:</i>	UNVR	<i>Fac City:</i>	TAMPA
<i>Lat DD:</i>	27	<i>Fac Zip:</i>	33605
<i>Lat MM:</i>	56	<i>County:</i>	29
<i>Lat SS:</i>	55	<i>Fac State:</i>	CLOSED
<i>Long DD:</i>	82	<i>Fac Phone:</i>	8139756585
<i>Long MM:</i>	23		
<i>Prg Dsec:</i>			

**Ineligible Discharges**

*Discharge Date:* 12/21/1998  
*Score:*  
*Current Status:* CLOSED  
*Facility:* FL DEPT OF TRANSPORTATION CROSSTOWN EXP  
*Address:* 50TH ST EASTBOUND EXIT RAMP  
*City:* TAMPA  
*Zip:* 33605  
*County:* HILLSBOROUGH  
*Owner:* FL DEPT OF TRANSPORTATION

Map Key	Number of Records	Direction	Distance (mi/ft)	Elev/Diff (ft)	Site	DB
---------	-------------------	-----------	------------------	----------------	------	----

**Owner Address:** 4920 W CYPRESS ST #109  
**Ownercity:** TAMPA  
**Owner State:** FL  
**Owner Zip:** 33607  
**Owner Phone:** (813)272-3767  
**Owner Email:**

<a href="#">34</a>	5 of 11	WNW	0.00 / 0.00	8.38 / -3	50th Street North and Cross-town Expressway TAMPA FL	SPILLS
--------------------	---------	-----	-------------	-----------	---	--------

**Incident No:** 39542  
**Incident Type:** Inland  
**Incident Date:** 05/29/2008  
**County:** Hillsborough

**Spill Details**

<b>Incident Status:</b>		<b>Criminal Indicator:</b>	
<b>Incident Party Type:</b>		<b>Hurricane Indicator:</b>	
<b>Incident Party Name:</b>		<b>Description:</b>	Spill
<b>Pollutant Name:</b>	Diesel fuel	<b>On Scene Response:</b>	
<b>Pollutant Category:</b>			
<b>Pollutant Actual Volume:</b>	65		
<b>Pollutant Unit Measure:</b>	gallon		

**Spill Details**

<b>Incident Status:</b>		<b>Criminal Indicator:</b>	
<b>Incident Party Type:</b>		<b>Hurricane Indicator:</b>	
<b>Incident Party Name:</b>		<b>Description:</b>	Vehicle Accident
<b>Pollutant Name:</b>	Diesel fuel	<b>On Scene Response:</b>	
<b>Pollutant Category:</b>			
<b>Pollutant Actual Volume:</b>	65		
<b>Pollutant Unit Measure:</b>	gallon		

<a href="#">34</a>	6 of 11	WNW	0.00 / 0.00	8.38 / -3	Selmon Crosstown Expressway, eastbound, at 50th ST exit ramp TAMPA FL	SPILLS
--------------------	---------	-----	-------------	-----------	--	--------

**Incident No:** 48304  
**Incident Type:** Inland  
**Incident Date:** 01/17/2013  
**County:** Hillsborough

**Spill Details**

<b>Incident Status:</b>		<b>Criminal Indicator:</b>	
<b>Incident Party Type:</b>		<b>Hurricane Indicator:</b>	
<b>Incident Party Name:</b>		<b>Description:</b>	Fuel Leak/Overflow
<b>Pollutant Name:</b>	Diesel fuel	<b>On Scene Response:</b>	
<b>Pollutant Category:</b>			
<b>Pollutant Actual Volume:</b>	50		
<b>Pollutant Unit Measure:</b>	gallon		

Map Key	Number of Records	Direction	Distance (mi/ft)	Elev/Diff (ft)	Site	DB
<a href="#">34</a>	7 of 11	WNW	0.00 / 0.00	8.38 / -3	US 41 Northbound under Crosstown TAMPA FL	SPILLS

**Incident No:** 22626  
**Incident Type:** Inland  
**Incident Date:** 03/31/2003  
**County:** Hillsborough

**Spill Details**

**Incident Status:**  
**Incident Party Type:**  
**Incident Party Name:**  
**Pollutant Name:** Gasoline  
**Pollutant Category:**  
**Pollutant Actual Volume:** 4600  
**Pollutant Unit Measure:** gallon  
**Criminal Indicator:**  
**Hurricane Indicator:**  
**Description:**  
**On Scene Response:**

**Spill Details**

**Incident Status:**  
**Incident Party Type:**  
**Incident Party Name:**  
**Pollutant Name:** Gasoline  
**Pollutant Category:**  
**Pollutant Actual Volume:** 4600  
**Pollutant Unit Measure:** gallon  
**Criminal Indicator:**  
**Hurricane Indicator:**  
**Description:** Spill  
**On Scene Response:**

<a href="#">34</a>	8 of 11	WNW	0.00 / 0.00	8.38 / -3	50th Street SB entrance to Crosstown TAMPA FL	SPILLS
--------------------	---------	-----	-------------	-----------	---	--------

**Incident No:** 23246  
**Incident Type:** Inland  
**Incident Date:** 07/28/2003  
**County:** Hillsborough

**Spill Details**

**Incident Status:**  
**Incident Party Type:**  
**Incident Party Name:**  
**Pollutant Name:** Fuel oil  
**Pollutant Category:**  
**Pollutant Actual Volume:** 5  
**Pollutant Unit Measure:** gallon  
**Criminal Indicator:**  
**Hurricane Indicator:**  
**Description:** Spill  
**On Scene Response:**

**Spill Details**

**Incident Status:**  
**Incident Party Type:**  
**Incident Party Name:**  
**Pollutant Name:** Fuel oil  
**Criminal Indicator:**  
**Hurricane Indicator:**  
**Description:**  
**On Scene Response:**

Map Key	Number of Records	Direction	Distance (mi/ft)	Elev/Diff (ft)	Site	DB
---------	-------------------	-----------	------------------	----------------	------	----

**Pollutant Category:**

**Pollutant Actual Volume:** 5  
**Pollutant Unit Measure:** gallon

**Spill Details**

**Incident Status:**

**Incident Party Type:**

**Incident Party Name:**

**Pollutant Name:** Hydraulic oil

**Pollutant Category:**

**Pollutant Actual Volume:** 15  
**Pollutant Unit Measure:** gallon

**Criminal Indicator:**

**Hurricane Indicator:**

**Description:** Spill

**On Scene Response:**

**Spill Details**

**Incident Status:**

**Incident Party Type:**

**Incident Party Name:**

**Pollutant Name:** Hydraulic oil

**Pollutant Category:**

**Pollutant Actual Volume:** 15  
**Pollutant Unit Measure:** gallon

**Criminal Indicator:**

**Hurricane Indicator:**

**Description:**

**On Scene Response:**

**Spill Details**

**Incident Status:**

**Incident Party Type:**

**Incident Party Name:**

**Pollutant Name:** Diesel fuel

**Pollutant Category:**

**Pollutant Actual Volume:** 5  
**Pollutant Unit Measure:** gallon

**Criminal Indicator:**

**Hurricane Indicator:**

**Description:** Spill

**On Scene Response:**

**Spill Details**

**Incident Status:**

**Incident Party Type:**

**Incident Party Name:**

**Pollutant Name:** Diesel fuel

**Pollutant Category:**

**Pollutant Actual Volume:** 5  
**Pollutant Unit Measure:** gallon

**Criminal Indicator:**

**Hurricane Indicator:**

**Description:**

**On Scene Response:**

[34](#)

9 of 11

WNW

0.00 /  
0.00

8.38 /  
-3

FLORIDA ROCK & TANK LINES  
50TH ST & CROSSTOWN  
EXPRESSWAY  
TAMPA FL 33605

FINDS/FRS

**Registry ID:**

110035561861



Map Key	Number of Records	Direction	Distance (mi/ft)	Elev/Diff (ft)	Site	DB
<b>FIPS Code:</b>		12057				
<b>HUC Code:</b>		03100206				
<b>Site Type Name:</b>		STATIONARY				
<b>Location Description:</b>						
<b>Supplemental Location:</b>						
<b>Create Date:</b>		23-APR-08				
<b>Update Date:</b>		28-MAR-14				
<b>Interest Types:</b>		CESQG, STATE MASTER				
<b>SIC Codes:</b>						
<b>SIC Code Descriptions:</b>						
<b>NAICS Codes:</b>						
<b>NAICS Code Descriptions:</b>						
<b>Conveyor:</b>		FDM				
<b>Federal Facility Code:</b>						
<b>Federal Agency Name:</b>						
<b>Tribal Land Code:</b>						
<b>Tribal Land Name:</b>						
<b>Congressional Dist No:</b>		11				
<b>Census Block Code:</b>		120570038001015				
<b>EPA Region Code:</b>		04				
<b>County Name:</b>		HILLS				
<b>US/Mexico Border Ind:</b>						
<b>Latitude:</b>		27.962849				
<b>Longitude:</b>		-82.432359				
<b>Reference Point:</b>		FACILITY CENTROID				
<b>Coord Collection Method:</b>		UNKNOWN				
<b>Accuracy Value:</b>		1000				
<b>Datum:</b>		NAD83				
<b>Source:</b>						
<b>Facility Detail Rprt URL:</b>		<a href="https://ofmpub.epa.gov/frs_public2/fii_query_detail.disp_program_facility?p_registry_id=110035561861">https://ofmpub.epa.gov/frs_public2/fii_query_detail.disp_program_facility?p_registry_id=110035561861</a>				
<b>Program Acronyms:</b>						

FDM:65578, FDM:65579, RCRAINFO:FLT030072128, RCRAINFO:FLT030072136

<a href="#">34</a>	10 of 11	WNW	0.00 / 0.00	8.38 / -3	50th Street North and Crosstown Expressway on-ramp TAMPA FL	SPILLS
--------------------	----------	-----	-------------	-----------	---	--------

**Incident No:** 49897 **Incident Date:** 10/25/2013  
**Incident Type:** Inland **County:** Hillsborough

**Spill Details**

**Incident Status:** **Criminal Indicator:**  
**Incident Party Type:** **Hurricane Indicator:**  
**Incident Party Name:** **Description:** Fuel Leak/Overflow  
**Pollutant Name:** Diesel fuel **On Scene Response:**  
**Pollutant Category:**  
**Pollutant Actual Volume:** 60  
**Pollutant Unit Measure:** gallon

Map Key	Number of Records	Direction	Distance (mi/ft)	Elev/Diff (ft)	Site	DB
---------	-------------------	-----------	------------------	----------------	------	----

**Spill Details**

<b>Incident Status:</b>		<b>Criminal Indicator:</b>	
<b>Incident Party Type:</b>		<b>Hurricane Indicator:</b>	
<b>Incident Party Name:</b>		<b>Description:</b>	Vehicle Accident
<b>Pollutant Name:</b>	Diesel fuel	<b>On Scene Response:</b>	
<b>Pollutant Category:</b>			
<b>Pollutant Actual Volume:</b>	60		
<b>Pollutant Unit Measure:</b>	gallon		

<a href="#">34</a>	11 of 11	WNW	0.00 / 0.00	8.38 / -3	FLORIDA ROCK AND TANK LINES US HWY 41 / CROSSTOWN EXP TAMPA FL 33605	WELL SURVEILLANC
--------------------	----------	-----	-------------	-----------	--	------------------

<b>Facility ID:</b>	9805577	<b>County:</b>	HILLSBOROUGH
<b>Project ID:</b>	SUPER	<b>Longitude:</b>	-82.401891
<b>Req No:</b>		<b>Latitude:</b>	27.949679
<b>Loc ID:</b>	201965	<b>GPS Date:</b>	7/7/2003 0:00:00
<b>GPS ID:</b>	201965	<b>Datum:</b>	WS1984
<b>Type:</b>	PETROLEUM	<b>Software:</b>	
<b>Insp CHD:</b>	HILLSBOROUGH	<b>Streetside:</b>	
<b>HAE:</b>	6.07	<b>Agency:</b>	
<b>Loc Method:</b>	DGPS - Differentially Corrected GPS		
<b>Insp F Name:</b>	JIM		
<b>Insp L Name:</b>	PHILLIPS		
<b>Comment:</b>			

<a href="#">35</a>	1 of 4	ENE	0.00 / 0.00	10.24 / -1	FLORIDA LIFT SYSTEMS 115 S 78TH ST TAMPA FL 33619-4220	RCRA VSQG
--------------------	--------	-----	-------------	------------	--	-----------

<b>EPA Handler ID:</b>	FLD981750383
<b>Gen Status Universe:</b>	VSG
<b>Contact Name:</b>	JERRY SCHULTZ
<b>Contact Address:</b>	115 , S 78TH ST , , TAMPA , FL, 33619-4220 , US
<b>Contact Phone No and Ext:</b>	813-621-1000
<b>Contact Email:</b>	
<b>Contact Country:</b>	US
<b>County Name:</b>	HILLSBOROUGH
<b>EPA Region:</b>	04
<b>Land Type:</b>	Private
<b>Receive Date:</b>	20110630
<b>Location Latitude:</b>	27.92033
<b>Location Longitude:</b>	-82.368689

**Violation/Evaluation Summary**

**Note:** VIOLATION or UNDETERMINED: There are VIOLATION or UNDETERMINED details or records associated with this facility (EPA ID) in the Compliance Monitoring and Enforcement table dated Sep, 2022.

<b>Map Key</b>	<b>Number of Records</b>	<b>Direction</b>	<b>Distance (mi/ft)</b>	<b>Elev/Diff (ft)</b>	<b>Site</b>	<b>DB</b>
----------------	--------------------------	------------------	-------------------------	-----------------------	-------------	-----------

**Violation Details**

**Found Violation:** Yes  
**Citation:** 403.727(1)(b)  
**Violation Short Description:** Permit Condition or Requirement  
**Violation Type:** PCR  
**Violation Determined Date:** 20110630  
**Scheduled Compliance Date:**  
**Return to Compliance:** Unverifiable  
**Actual Return to Compl:** 20110630  
**Violation Responsible Agency:** State

**Enforcement Details**

**Enforcement Type:** 105  
**Enforcement Type Description:**  
**Enforcement Action Date:** 20110805  
**Enf Disposition Status:**  
**Disposition Status Date:**  
**Enforcement Lead Agency:** State  
**Proposed Penalty Amount:**  
**Final Amount:**  
**Paid Amount:**

**Violation Details**

**Found Violation:** Yes  
**Citation:** 262.11  
**Violation Short Description:** Generators - General  
**Violation Type:** 262.A  
**Violation Determined Date:** 20110630  
**Scheduled Compliance Date:**  
**Return to Compliance:** Unverifiable  
**Actual Return to Compl:** 20110630  
**Violation Responsible Agency:** State

**Enforcement Details**

**Enforcement Type:** 105  
**Enforcement Type Description:**  
**Enforcement Action Date:** 20110805  
**Enf Disposition Status:**  
**Disposition Status Date:**  
**Enforcement Lead Agency:** State  
**Proposed Penalty Amount:**  
**Final Amount:**  
**Paid Amount:**

<b>Map Key</b>	<b>Number of Records</b>	<b>Direction</b>	<b>Distance (mi/ft)</b>	<b>Elev/Diff (ft)</b>	<b>Site</b>	<b>DB</b>
----------------	--------------------------	------------------	-------------------------	-----------------------	-------------	-----------

**Evaluation Details**

**Evaluation Start Date:** 20110630  
**Evaluation Type Description:** COMPLIANCE EVALUATION INSPECTION ON-SITE  
**Violation Short Description:** Generators - General  
**Return to Compliance Date:** 20110630  
**Evaluation Agency:** State

**Evaluation Start Date:** 20110630  
**Evaluation Type Description:** COMPLIANCE EVALUATION INSPECTION ON-SITE  
**Violation Short Description:** Permit Condition or Requirement  
**Return to Compliance Date:** 20110630  
**Evaluation Agency:** State

**Handler Summary**

**Importer Activity:** No  
**Mixed Waste Generator:** No  
**Transporter Activity:** No  
**Transfer Facility:** No  
**Onsite Burner Exemption:** No  
**Furnace Exemption:** No  
**Underground Injection Activity:** No  
**Commercial TSD:** No  
**Used Oil Transporter:** No  
**Used Oil Transfer Facility:** No  
**Used Oil Processor:** No  
**Used Oil Refiner:** No  
**Used Oil Burner:** No  
**Used Oil Market Burner:** No  
**Used Oil Spec Marketer:** No

**Hazardous Waste Handler Details**

**Sequence No:** 201106  
**Receive Date:** 20110630  
**Handler Name:** FLORIDA LIFT SYSTEMS  
**Federal Waste Generator Code:** 3  
**Generator Code Description:** Very Small Quantity Generator  
**Source Type:** Implementer

**Waste Code Details**

**Hazardous Waste Code:** D001  
**Waste Code Description:** IGNITABLE WASTE

**Hazardous Waste Handler Details**

**Sequence No:** 199808

Map Key	Number of Records	Direction	Distance (mi/ft)	Elev/Diff (ft)	Site	DB
---------	-------------------	-----------	------------------	----------------	------	----

**Receive Date:** 19980807  
**Handler Name:** FLORIDA LIFT SYSTEMS  
**Federal Waste Generator Code:** 3  
**Generator Code Description:** Very Small Quantity Generator  
**Source Type:** Notification

**Owner/Operator Details**

<b>Owner/Operator Ind:</b>	Current Owner	<b>Street No:</b>	
<b>Type:</b>	Private	<b>Street 1:</b>	115 S 78TH ST
<b>Name:</b>	GARY SCOTT	<b>Street 2:</b>	
<b>Date Became Current:</b>	19961018	<b>City:</b>	TAMPA
<b>Date Ended Current:</b>		<b>State:</b>	FL
<b>Phone:</b>		<b>Country:</b>	US
<b>Source Type:</b>	Implementer	<b>Zip Code:</b>	33619-4220

<b>Owner/Operator Ind:</b>	Current Owner	<b>Street No:</b>	
<b>Type:</b>	Private	<b>Street 1:</b>	115 S 78TH ST
<b>Name:</b>	GARY SCOTT	<b>Street 2:</b>	
<b>Date Became Current:</b>	19961018	<b>City:</b>	TAMPA
<b>Date Ended Current:</b>		<b>State:</b>	FL
<b>Phone:</b>		<b>Country:</b>	US
<b>Source Type:</b>	Notification	<b>Zip Code:</b>	33619-4220

<b>Owner/Operator Ind:</b>	Current Owner	<b>Street No:</b>	
<b>Type:</b>	Private	<b>Street 1:</b>	115 S 78TH ST
<b>Name:</b>	SCOTT GARY	<b>Street 2:</b>	
<b>Date Became Current:</b>	19961018	<b>City:</b>	TAMPA
<b>Date Ended Current:</b>		<b>State:</b>	FL
<b>Phone:</b>		<b>Country:</b>	US
<b>Source Type:</b>	Notification	<b>Zip Code:</b>	33619-4220

**Historical Handler Details**

**Receive Dt:** 19980807  
**Generator Code Description:** Very Small Quantity Generator  
**Handler Name:** FLORIDA LIFT SYSTEMS

<a href="#">35</a>	2 of 4	<b>ENE</b>	<b>0.00 / 0.00</b>	<b>10.24 / -1</b>	<b>FLORIDA LIFT SYSTEMS 115 S 78TH ST TAMPA FL 33619-4220</b>	<b>FINDS/FRS</b>
--------------------	--------	------------	--------------------	-------------------	---	------------------

**Registry ID:** 110007415859  
**FIPS Code:** 12057  
**HUC Code:** 03100206  
**Site Type Name:** STATIONARY  
**Location Description:**  
**Supplemental Location:**  
**Create Date:** 01-MAR-00  
**Update Date:** 04-DEC-14  
**Interest Types:** CESQG, STATE MASTER

Map Key	Number of Records	Direction	Distance (mi/ft)	Elev/Diff (ft)	Site	DB
---------	-------------------	-----------	------------------	----------------	------	----

**SIC Codes:**

**SIC Code Descriptions:**

**NAICS Codes:**

**NAICS Code Descriptions:**

**Conveyor:** RCRAINFO

**Federal Facility Code:**

**Federal Agency Name:**

**Tribal Land Code:**

**Tribal Land Name:**

**Congressional Dist No:** 11

**Census Block Code:** 120570135031000

**EPA Region Code:** 04

**County Name:** HILLS

**US/Mexico Border Ind:**

**Latitude:** 27.951195

**Longitude:** -82.369586

**Reference Point:** CENTER OF A FACILITY OR STATION

**Coord Collection Method:** INTERPOLATION-PHOTO

**Accuracy Value:** 4

**Datum:** NAD83

**Source:**

**Facility Detail Rprt URL:** [https://ofmpub.epa.gov/frs\\_public2/fii\\_query\\_detail.disp\\_program\\_facility?p\\_registry\\_id=110007415859](https://ofmpub.epa.gov/frs_public2/fii_query_detail.disp_program_facility?p_registry_id=110007415859)

**Program Acronyms:**

FDM:53937, RCRAINFO:FLD981750383

<a href="#">35</a>	3 of 4	ENE	0.00 / 0.00	10.24 / -1	FLORIDA CLARKLIFT, INC. 115 SOUTH 78TH STREET TAMPA FL 33619	PRP
--------------------	--------	-----	-------------	------------	--	-----

**Site EPA ID:** FLD004091807  
**Site Name:** PEAK OIL CO./BAY DRUM CO.  
**Site NPL Status:** Currently on the Final NPL  
**Site Non NPL Status:**  
**Site Address:** S.R. 574  
**Site City:** TAMPA  
**Site State:** FL  
**Site Zip:** 33619  
**Site Primary Latitude:** +27.970800  
**Site Primary Longitude:** -82.340400

**Noticed Party Action Information**

**Action Type Seq:** AC-2  
**Action Name:** ADM ORDR  
**Action Date:** SETTLEMENT DATE 07/18/1995

<a href="#">35</a>	4 of 4	ENE	0.00 / 0.00	10.24 / -1	SOUTHERN STATES MATERIAL HANDLING - TAMPA 115 S 78TH STREET TAMPA FL 33619	TIER 2
--------------------	--------	-----	-------------	------------	---	--------

**2018 Data**

<b>Facility ID:</b>	6110991	<b>Explosive:</b>	False
<b>Filing Year:</b>	2017(Tier2)	<b>Filing Type:</b>	302
			312
<b>CAS No:</b>	7439921	<b>Max Daily Qty:</b>	126804
<b>Solid:</b>	True	<b>Avg Daily Qty:</b>	126804
<b>Liquid:</b>	False	<b>EHS:</b>	
<b>Gas:</b>	False	<b>Below Thresholds:</b>	
<b>Pure:</b>	True	<b>Trade Secret:</b>	
<b>Mixture:</b>	False		
<b>First Submit Date:</b>	2018-02-27(Tier2)		
<b>NAICS Code:</b>	423830		
<b>Dun Bradstreet:</b>	159034946		
<b>Chemical Name:</b>	Lead		
<b>Hazard Not Otherwise Classifie:</b>	True		
<b>Contact Name:</b>	Bailey David		
<b>Contact Type:</b>	Owner / Operator		
<b>Contact Email:</b>	dbailey@sstlift.com		
<b>Contact Work Phone:</b>	8136211000		
<b>Contact 24 Hour Phone:</b>			
<b>Contact Mobile Phone:</b>			

**2018 Data**

<b>Facility ID:</b>	6110991	<b>Explosive:</b>	False
<b>Filing Year:</b>	2017(Tier2)	<b>Filing Type:</b>	302
			312
<b>CAS No:</b>	7664939	<b>Max Daily Qty:</b>	25360
<b>Solid:</b>	False	<b>Avg Daily Qty:</b>	25360
<b>Liquid:</b>	True	<b>EHS:</b>	True
<b>Gas:</b>	False	<b>Below Thresholds:</b>	
<b>Pure:</b>	False	<b>Trade Secret:</b>	
<b>Mixture:</b>	True		
<b>First Submit Date:</b>	2018-02-27(Tier2)		
<b>NAICS Code:</b>	423830		
<b>Dun Bradstreet:</b>	159034946		
<b>Chemical Name:</b>	Sulfuric acid		
<b>Hazard Not Otherwise Classifie:</b>	False		
<b>Contact Name:</b>	Bailey David		
<b>Contact Type:</b>	Owner / Operator		
<b>Contact Email:</b>	dbailey@sstlift.com		
<b>Contact Work Phone:</b>	8136211000		
<b>Contact 24 Hour Phone:</b>			
<b>Contact Mobile Phone:</b>			

**2019 Data**

Map Key	Number of Records	Direction	Distance (mi/ft)	Elev/Diff (ft)	Site	DB
---------	-------------------	-----------	------------------	----------------	------	----

<b>Facility ID:</b>	6405107			<b>Explosive:</b>	False	
<b>Filing Year:</b>	2018(Tier2)			<b>Filing Type:</b>	302	
					312	
<b>CAS No:</b>	7439921			<b>Max Daily Qty:</b>	109320	
<b>Solid:</b>	True			<b>Avg Daily Qty:</b>	109320	
<b>Liquid:</b>	False			<b>EHS:</b>		
<b>Gas:</b>	False			<b>Below Thresholds:</b>		
<b>Pure:</b>	True			<b>Trade Secret:</b>		
<b>Mixture:</b>	False					
<b>First Submit Date:</b>		2019-02-25(Tier2)				
<b>NAICS Code:</b>		423830				
<b>Dun Bradstreet:</b>		159034946				
<b>Chemical Name:</b>		Lead				
<b>Hazard Not Otherwise Classifie:</b>		True				
<b>Contact Name:</b>		Bailey David				
<b>Contact Type:</b>		Owner / Operator				
<b>Contact Email:</b>		dbailey@sstlift.com				
<b>Contact Work Phone:</b>		8136211000				
<b>Contact 24 Hour Phone:</b>						
<b>Contact Mobile Phone:</b>						

**2019 Data**

<b>Facility ID:</b>	6405107			<b>Explosive:</b>	False	
<b>Filing Year:</b>	2018(Tier2)			<b>Filing Type:</b>	302	
					312	
<b>CAS No:</b>	7664939			<b>Max Daily Qty:</b>	36440	
<b>Solid:</b>	False			<b>Avg Daily Qty:</b>	36440	
<b>Liquid:</b>	True			<b>EHS:</b>	True	
<b>Gas:</b>	False			<b>Below Thresholds:</b>		
<b>Pure:</b>	False			<b>Trade Secret:</b>		
<b>Mixture:</b>	True					
<b>First Submit Date:</b>		2019-02-25(Tier2)				
<b>NAICS Code:</b>		423830				
<b>Dun Bradstreet:</b>		159034946				
<b>Chemical Name:</b>		Sulfuric acid				
<b>Hazard Not Otherwise Classifie:</b>		True				
<b>Contact Name:</b>		Bailey David				
<b>Contact Type:</b>		Owner / Operator				
<b>Contact Email:</b>		dbailey@sstlift.com				
<b>Contact Work Phone:</b>		8136211000				
<b>Contact 24 Hour Phone:</b>						
<b>Contact Mobile Phone:</b>						

**2020 Data (Not Filed)**

<b>Facility ID:</b>	6405107			<b>Explosive:</b>	False	
<b>Filing Year:</b>	2018(Tier2)			<b>Filing Type:</b>	302	
					312	
<b>CAS No:</b>	7439921			<b>Max Daily Qty:</b>	109,320	
<b>Solid:</b>	True			<b>Avg Daily Qty:</b>	109,320	



<b>Liquid:</b>	False				<b>EHS:</b>	
<b>Gas:</b>	False				<b>Below Thresholds:</b>	
<b>Pure:</b>	True				<b>Trade Secret:</b>	
<b>Mixture:</b>	False					
<b>First Submit Date:</b>		2019-02-25(Tier2)				
<b>NAICS Code:</b>		423830				
<b>Dun Bradstreet Code:</b>		159034946				
<b>Chemical Name:</b>		Lead				
<b>Hazard Not Otherwise Classifi:</b>		True				
<b>Contact Name:</b>		Bailey David				
<b>Contact Type:</b>		Owner / Operator				
<b>Contact Email:</b>		dbailey@sstlift.com				
<b>Contact Work Phone:</b>		8136211000				
<b>Contact 24 Hour Phone:</b>						
<b>Contact Mobile Phone:</b>						

**2020 Data (Not Filed)**

<b>Facility ID:</b>	6405107			<b>Explosive:</b>	False
<b>Filing Year:</b>	2018(Tier2)			<b>Filing Type:</b>	302
					312
<b>CAS No:</b>	7664939			<b>Max Daily Qty:</b>	36,440
<b>Solid:</b>	False			<b>Avg Daily Qty:</b>	36,440
<b>Liquid:</b>	True			<b>EHS:</b>	True
<b>Gas:</b>	False			<b>Below Thresholds:</b>	
<b>Pure:</b>	False			<b>Trade Secret:</b>	
<b>Mixture:</b>	True				
<b>First Submit Date:</b>		2019-02-25(Tier2)			
<b>NAICS Code:</b>		423830			
<b>Dun Bradstreet Code:</b>		159034946			
<b>Chemical Name:</b>		Sulfuric acid			
<b>Hazard Not Otherwise Classifi:</b>		True			
<b>Contact Name:</b>		Bailey David			
<b>Contact Type:</b>		Owner / Operator			
<b>Contact Email:</b>		dbailey@sstlift.com			
<b>Contact Work Phone:</b>		8136211000			
<b>Contact 24 Hour Phone:</b>					
<b>Contact Mobile Phone:</b>					

**2022 Data**

<b>Facility ID:</b>	7162327			<b>Explosive:</b>	False
<b>Filing Year:</b>	2021(Tier2)			<b>Filing Type:</b>	
<b>CAS No:</b>	7439921			<b>Max Daily Qty:</b>	87,210.6
<b>Solid:</b>	True			<b>Avg Daily Qty:</b>	87,210.6
<b>Liquid:</b>	False			<b>EHS:</b>	
<b>Gas:</b>	False			<b>Below Thresholds:</b>	
<b>Pure:</b>	True			<b>Trade Secret:</b>	
<b>Mixture:</b>	False				
<b>First Submit Date:</b>		2022-06-08(Tier2)			
<b>NAICS Code:</b>		423830			

Map Key	Number of Records	Direction	Distance (mi/ft)	Elev/Diff (ft)	Site	DB
<b>Dun Bradstreet Code:</b>		159034946				
<b>Chemical Name:</b>		Lead				
<b>Hazard Not Otherwise Classifie:</b>		False				
<b>Contact Name:</b>		Bailey David				
<b>Contact Type:</b>		Owner / Operator				
<b>Contact Email:</b>		dbailey@sstlift.com				
<b>Contact Work Phone:</b>		8136211000				
<b>Contact 24 Hour Phone:</b>						
<b>Contact Mobile Phone:</b>						

**2022 Data**

<b>Facility ID:</b>	7162327	<b>Explosive:</b>	False
<b>Filing Year:</b>	2021(Tier2)	<b>Filing Type:</b>	
<b>CAS No:</b>	7664939	<b>Max Daily Qty:</b>	36,440
<b>Solid:</b>	False	<b>Avg Daily Qty:</b>	36,440
<b>Liquid:</b>	True	<b>EHS:</b>	True
<b>Gas:</b>	False	<b>Below Thresholds:</b>	
<b>Pure:</b>	False	<b>Trade Secret:</b>	
<b>Mixture:</b>	True		
<b>First Submit Date:</b>	2022-06-08(Tier2)		
<b>NAICS Code:</b>	423830		
<b>Dun Bradstreet Code:</b>	159034946		
<b>Chemical Name:</b>	Sulfuric acid		
<b>Hazard Not Otherwise Classifie:</b>	False		
<b>Contact Name:</b>	Bailey David		
<b>Contact Type:</b>	Owner / Operator		
<b>Contact Email:</b>	dbailey@sstlift.com		
<b>Contact Work Phone:</b>	8136211000		
<b>Contact 24 Hour Phone:</b>			
<b>Contact Mobile Phone:</b>			

<a href="#">36</a>	1 of 1	<b>ENE</b>	<b>0.00 / 0.00</b>	<b>10.32 / -1</b>	<b>ADAMO &amp; ORIENT PLAZA 7202 E ADAMO DRIVE TAMPA FL 33619</b>	<b>FINDS/FRS</b>
--------------------	--------	------------	--------------------	-------------------	---	------------------

<b>Registry ID:</b>	110070064493
<b>FIPS Code:</b>	12057
<b>HUC Code:</b>	03100206
<b>Site Type Name:</b>	STATIONARY
<b>Location Description:</b>	
<b>Supplemental Location:</b>	
<b>Create Date:</b>	02-JUN-17
<b>Update Date:</b>	
<b>Interest Types:</b>	ICIS-NPDES NON-MAJOR, STORM WATER CONSTRUCTION
<b>SIC Codes:</b>	
<b>SIC Code Descriptions:</b>	
<b>NAICS Codes:</b>	
<b>NAICS Code Descriptions:</b>	
<b>Conveyor:</b>	FRS-GEOCODE
<b>Federal Facility Code:</b>	

Map Key	Number of Records	Direction	Distance (mi/ft)	Elev/Diff (ft)	Site	DB
<b>Federal Agency Name:</b>						
<b>Tribal Land Code:</b>						
<b>Tribal Land Name:</b>						
<b>Congressional Dist No:</b>		11				
<b>Census Block Code:</b>		120570122111031				
<b>EPA Region Code:</b>		04				
<b>County Name:</b>		HILLSBOROUGH COUNTY				
<b>US/Mexico Border Ind:</b>						
<b>Latitude:</b>		27.952402				
<b>Longitude:</b>		-82.368397				
<b>Reference Point:</b>		ENTRANCE POINT OF A FACILITY OR STATION				
<b>Coord Collection Method:</b>		ADDRESS MATCHING-HOUSE NUMBER				
<b>Accuracy Value:</b>		50				
<b>Datum:</b>		NAD83				
<b>Source:</b>						
<b>Facility Detail Rprt URL:</b>		<a href="https://ofmpub.epa.gov/frs_public2/fii_query_detail.disp_program_facility?p_registry_id=110070064493">https://ofmpub.epa.gov/frs_public2/fii_query_detail.disp_program_facility?p_registry_id=110070064493</a>				
<b>Program Acronyms:</b>						
NPDES:FLR20BG88						

<a href="#">37</a>	1 of 1	ENE	0.00 / 0.00	10.69 / 0	FORMER BP #00640177/ CHUCK'S ADAMO GULF SERVICE 7749 ADAMO DR. TAMPA FL 33619	<a href="#">FINDS/FRS</a>
--------------------	--------	-----	-------------	-----------	---	---------------------------

<b>Registry ID:</b>	110070073320
<b>FIPS Code:</b>	FL057
<b>HUC Code:</b>	03100206
<b>Site Type Name:</b>	STATIONARY
<b>Location Description:</b>	
<b>Supplemental Location:</b>	
<b>Create Date:</b>	10-JUL-17
<b>Update Date:</b>	
<b>Interest Types:</b>	ICIS-NPDES NON-MAJOR
<b>SIC Codes:</b>	
<b>SIC Code Descriptions:</b>	
<b>NAICS Codes:</b>	
<b>NAICS Code Descriptions:</b>	
<b>Conveyor:</b>	FRS-GEOCODE
<b>Federal Facility Code:</b>	
<b>Federal Agency Name:</b>	
<b>Tribal Land Code:</b>	
<b>Tribal Land Name:</b>	
<b>Congressional Dist No:</b>	11
<b>Census Block Code:</b>	120570135051002
<b>EPA Region Code:</b>	04
<b>County Name:</b>	HILLSBOROUGH
<b>US/Mexico Border Ind:</b>	
<b>Latitude:</b>	27.952201
<b>Longitude:</b>	-82.367615
<b>Reference Point:</b>	ENTRANCE POINT OF A FACILITY OR STATION

Map Key	Number of Records	Direction	Distance (mi/ft)	Elev/Diff (ft)	Site	DB
---------	-------------------	-----------	------------------	----------------	------	----

**Coord Collection Method:** ADDRESS MATCHING-HOUSE NUMBER  
**Accuracy Value:** 50  
**Datum:** NAD83  
**Source:**  
**Facility Detail Rprt URL:** [https://ofmpub.epa.gov/frs\\_public2/fii\\_query\\_detail.disp\\_program\\_facility?p\\_registry\\_id=110070073320](https://ofmpub.epa.gov/frs_public2/fii_query_detail.disp_program_facility?p_registry_id=110070073320)  
**Program Acronyms:**  
 NPDES:FLG914686

<a href="#">38</a>	1 of 4	WNW	0.00 / 0.00	6.07 / -5	REBEL #865 5149 ADAMO DR TAMPA FL 33619	UST
--------------------	--------	-----	-------------	-----------	---	-----

<b>Facility ID:</b>	9812105	<b>County:</b>	HILLSBOROUGH
<b>Facility Status:</b>	OPEN	<b>Lat/Long Method:</b>	
<b>Facility Type:</b>	A	<b>Lat DD:</b>	
<b>Type Desc:</b>	Retail Station	<b>Lat MM:</b>	
<b>Facility Phone:</b>	8135356855	<b>Lat SS:</b>	
<b>Dep Co:</b>	C	<b>Long DD:</b>	
<b>Owner ID:</b>	82219	<b>Long MM:</b>	
<b>Owner Phone:</b>	9513137490	<b>Long SS:</b>	
<b>Owner:</b>	FUTURE ENERGY FLORIDA INC		
<b>Owner Address1:</b>	1450 N BENSON AVE, UN#A		
<b>Owner Address2:</b>	ATTN: STORAG TANK REGIS		
<b>Owner City:</b>	UPLAND		
<b>Owner State:</b>	CA		
<b>Owner Zip 5:</b>	91786		
<b>Contact:</b>	CHITTAL SHAH		
<b>Source:</b>	Tank Facility - All Locations and Tank Information; Tank Facility - All Locations and Owner Information		
<b>Oculus Docs Inventory URL:</b>	<a href="https://erisservice7.ecologeris.com/ErisExt/flo/ocure.ashx?ID=9812105&amp;CAT=11">https://erisservice7.ecologeris.com/ErisExt/flo/ocure.ashx?ID=9812105&amp;CAT=11</a>		
<b>Information Portal Fac URL:</b>	<a href="http://prodenv.dep.state.fl.us/DepNexus/public/facilitysearch?pagination=true&amp;facility.id=9812105">http://prodenv.dep.state.fl.us/DepNexus/public/facilitysearch?pagination=true&amp;facility.id=9812105</a>		
<b>Information Portal Doc URL:</b>	<a href="http://prodenv.dep.state.fl.us/DepNexus/public/electronic-documents/9812105/facility!search">http://prodenv.dep.state.fl.us/DepNexus/public/electronic-documents/9812105/facility!search</a>		

#### Tank Information

<b>Tank ID:</b>	2	<b>Capacity:</b>	20000
<b>Tank Status:</b>	U - IN SERVICE	<b>Substance:</b>	B - Unleaded Gas
<b>Status Date:</b>	01-APR-2010	<b>Placement:</b>	UNDERGROUND
<b>Installation Date:</b>	01-APR-2010	<b>Tank Vessel Indic:</b>	TANK
<b>Tank Desc:</b>	Double Walled		

#### Piping

<b>Pipe Description:</b>	J-Pressurized piping system
<b>Pipe Description:</b>	F-Double wall
<b>Pipe Description:</b>	C-Fiberglass
<b>Pipe Description:</b>	K-Dispenser liners

<i>Map Key</i>	<i>Number of Records</i>	<i>Direction</i>	<i>Distance (mi/ft)</i>	<i>Elev/Diff (ft)</i>	<i>Site</i>	<i>DB</i>
----------------	--------------------------	------------------	-------------------------	-----------------------	-------------	-----------

**Monitoring**

**Monitoring Desc:** K-Monitor dbl wall pipe space

**Monitoring Desc:** G-Electronic line leak detector

**Monitoring Desc:** F-Monitor dbl wall tank space

**Monitoring Desc:** 3-Electronic monitor pipe sumps

**Monitoring Desc:** 1-Continuous electronic sensing

**Monitoring Desc:** 5-Electronic monitor dispenser liners

**Tank Construction**

**Cons Code:** P  
**Cons Desc:** Level gauges/alarms

**Cons Code:** E  
**Cons Desc:** Fiberglass

**Cons Code:** N  
**Cons Desc:** Flow shut-Off

**Cons Code:** M  
**Cons Desc:** Spill containment bucket

**Cons Code:** L  
**Cons Desc:** Compartmented

**Cons Code:** O  
**Cons Desc:** Tight fill

**Cons Code:** I  
**Cons Desc:** Double wall

**Tank Information**

<b>Tank ID:</b>	3	<b>Capacity:</b>	20000
<b>Tank Status:</b>	U - IN SERVICE	<b>Substance:</b>	B - Unleaded Gas
<b>Status Date:</b>	01-APR-2010	<b>Placement:</b>	UNDERGROUND
<b>Installation Date:</b>	01-APR-2010	<b>Tank Vessel Indic:</b>	TANK
<b>Tank Desc:</b>	Double Walled		

**Piping**

**Pipe Description:** F-Double wall

<i>Map Key</i>	<i>Number of Records</i>	<i>Direction</i>	<i>Distance (mi/ft)</i>	<i>Elev/Diff (ft)</i>	<i>Site</i>	<i>DB</i>
----------------	--------------------------	------------------	-------------------------	-----------------------	-------------	-----------

*Pipe Description:* J-Pressurized piping system

*Pipe Description:* C-Fiberglass

*Pipe Description:* K-Dispenser liners

**Monitoring**

*Monitoring Desc:* G-Electronic line leak detector

*Monitoring Desc:* K-Monitor dbl wall pipe space

*Monitoring Desc:* 5-Electronic monitor dispenser liners

*Monitoring Desc:* 1-Continuous electronic sensing

*Monitoring Desc:* F-Monitor dbl wall tank space

*Monitoring Desc:* 3-Electronic monitor pipe sumps

**Tank Construction**

*Cons Code:* E  
*Cons Desc:* Fiberglass

*Cons Code:* O  
*Cons Desc:* Tight fill

*Cons Code:* N  
*Cons Desc:* Flow shut-Off

*Cons Code:* P  
*Cons Desc:* Level gauges/alarms

*Cons Code:* M  
*Cons Desc:* Spill containment bucket

*Cons Code:* I  
*Cons Desc:* Double wall

*Cons Code:* L  
*Cons Desc:* Compartmented

**Tank Information**

<i>Tank ID:</i>	1	<i>Capacity:</i>	20000
<i>Tank Status:</i>	U - IN SERVICE	<i>Substance:</i>	B - Unleaded Gas
<i>Status Date:</i>	01-APR-2010	<i>Placement:</i>	UNDERGROUND
<i>Installation Date:</i>	01-APR-2010	<i>Tank Vessel Indic:</i>	TANK

<b>Map Key</b>	<b>Number of Records</b>	<b>Direction</b>	<b>Distance (mi/ft)</b>	<b>Elev/Diff (ft)</b>	<b>Site</b>	<b>DB</b>
<b>Tank Desc:</b>		Double Walled				
<b><u>Piping</u></b>						
<b>Pipe Description:</b>		C-Fiberglass				
<b>Pipe Description:</b>		F-Double wall				
<b>Pipe Description:</b>		J-Pressurized piping system				
<b>Pipe Description:</b>		K-Dispenser liners				
<b><u>Monitoring</u></b>						
<b>Monitoring Desc:</b>		G-Electronic line leak detector				
<b>Monitoring Desc:</b>		3-Electronic monitor pipe sumps				
<b>Monitoring Desc:</b>		K-Monitor dbl wall pipe space				
<b>Monitoring Desc:</b>		5-Electronic monitor dispenser liners				
<b>Monitoring Desc:</b>		1-Continuous electronic sensing				
<b>Monitoring Desc:</b>		F-Monitor dbl wall tank space				
<b><u>Tank Construction</u></b>						
<b>Cons Code:</b>		P				
<b>Cons Desc:</b>		Level gauges/alarms				
<b>Cons Code:</b>		L				
<b>Cons Desc:</b>		Compartmented				
<b>Cons Code:</b>		E				
<b>Cons Desc:</b>		Fiberglass				
<b>Cons Code:</b>		M				
<b>Cons Desc:</b>		Spill containment bucket				
<b>Cons Code:</b>		I				
<b>Cons Desc:</b>		Double wall				
<b>Cons Code:</b>		N				
<b>Cons Desc:</b>		Flow shut-Off				
<b>Cons Code:</b>		O				
<b>Cons Desc:</b>		Tight fill				

Map Key	Number of Records	Direction	Distance (mi/ft)	Elev/Diff (ft)	Site	DB
<a href="#">38</a>	2 of 4	WNW	0.00 / 0.00	6.07 / -5	GRANITE COMMERCIAL CENTER 5149 ADAMO DR TAMPA FL 33619	FINDS/FRS

**Registry ID:** 110033639427  
**FIPS Code:** 12057  
**HUC Code:** 03100206  
**Site Type Name:** STATIONARY  
**Location Description:**  
**Supplemental Location:**  
**Create Date:** 24-MAR-08  
**Update Date:** 05-MAR-13  
**Interest Types:** ICIS-NPDES NON-MAJOR, STATE MASTER, STORM WATER CONSTRUCTION  
**SIC Codes:**  
**SIC Code Descriptions:**  
**NAICS Codes:**  
**NAICS Code Descriptions:**  
**Conveyor:** FRS-GEOCODE  
**Federal Facility Code:**  
**Federal Agency Name:**  
**Tribal Land Code:**  
**Tribal Land Name:**  
**Congressional Dist No:** 11  
**Census Block Code:** 120570037001068  
**EPA Region Code:** 04  
**County Name:** HILLS  
**US/Mexico Border Ind:**  
**Latitude:** 27.95205  
**Longitude:** -82.40086  
**Reference Point:** CENTER OF A FACILITY OR STATION  
**Coord Collection Method:** ADDRESS MATCHING-HOUSE NUMBER  
**Accuracy Value:** 30  
**Datum:** NAD83  
**Source:**  
**Facility Detail Rprt URL:** [https://ofmpub.epa.gov/frs\\_public2/fii\\_query\\_detail.disp\\_program\\_facility?p\\_registry\\_id=110033639427](https://ofmpub.epa.gov/frs_public2/fii_query_detail.disp_program_facility?p_registry_id=110033639427)  
**Program Acronyms:**  
 FDM:84267, NPDES:FLR10GP73

<a href="#">38</a>	3 of 4	WNW	0.00 / 0.00	6.07 / -5	Speedway 6911 5149 Adamo Drive Tampa FL 33619-3214	TIER 2
--------------------	--------	-----	-------------	-----------	--	--------

#### 2018 Data

<b>Facility ID:</b>	6069368	<b>Explosive:</b>	False
<b>Filing Year:</b>	2017(Tier2)	<b>Filing Type:</b>	312
<b>CAS No:</b>	86290815	<b>Max Daily Qty:</b>	191520
<b>Solid:</b>	False	<b>Avg Daily Qty:</b>	191520
<b>Liquid:</b>	True	<b>EHS:</b>	



Map Key	Number of Records	Direction	Distance (mi/ft)	Elev/Diff (ft)	Site	DB
---------	-------------------	-----------	------------------	----------------	------	----

<b>Gas:</b>	False				<b>Below Thresholds:</b>	True
<b>Pure:</b>	True				<b>Trade Secret:</b>	
<b>Mixture:</b>	False					
<b>First Submit Date:</b>		2018-01-25(Tier2)				
<b>NAICS Code:</b>		447110				
<b>Dun Bradstreet:</b>		707570158				
<b>Chemical Name:</b>		Gasoline				
<b>Hazard Not Otherwise Classifie:</b>	False					
<b>Contact Name:</b>		Speedway LLC				
<b>Contact Type:</b>		Owner / Operator				
<b>Contact Email:</b>		cabesse@speedway.com				
<b>Contact Work Phone:</b>		937-864-3000				
<b>Contact 24 Hour Phone:</b>						
<b>Contact Mobile Phone:</b>						

**2018 Data**

<b>Facility ID:</b>	6069368			<b>Explosive:</b>	False
<b>Filing Year:</b>	2017(Tier2)			<b>Filing Type:</b>	312
<b>CAS No:</b>	68476302			<b>Max Daily Qty:</b>	197816
<b>Solid:</b>	False			<b>Avg Daily Qty:</b>	197816
<b>Liquid:</b>	True			<b>EHS:</b>	
<b>Gas:</b>	False			<b>Below Thresholds:</b>	True
<b>Pure:</b>	True			<b>Trade Secret:</b>	
<b>Mixture:</b>	False				
<b>First Submit Date:</b>		2018-01-25(Tier2)			
<b>NAICS Code:</b>		447110			
<b>Dun Bradstreet:</b>		707570158			
<b>Chemical Name:</b>		Diesel			
<b>Hazard Not Otherwise Classifie:</b>	False				
<b>Contact Name:</b>		Speedway LLC			
<b>Contact Type:</b>		Owner / Operator			
<b>Contact Email:</b>		cabesse@speedway.com			
<b>Contact Work Phone:</b>		937-864-3000			
<b>Contact 24 Hour Phone:</b>					
<b>Contact Mobile Phone:</b>					

**2019 Data**

<b>Facility ID:</b>	6376797			<b>Explosive:</b>	False
<b>Filing Year:</b>	2018(Tier2)			<b>Filing Type:</b>	312
<b>CAS No:</b>	68476346			<b>Max Daily Qty:</b>	176652
<b>Solid:</b>	False			<b>Avg Daily Qty:</b>	176652
<b>Liquid:</b>	True			<b>EHS:</b>	
<b>Gas:</b>	False			<b>Below Thresholds:</b>	True
<b>Pure:</b>	True			<b>Trade Secret:</b>	
<b>Mixture:</b>	False				
<b>First Submit Date:</b>		2019-02-14(Tier2)			
<b>NAICS Code:</b>		447110			
<b>Dun Bradstreet:</b>		707570158			

Map Key	Number of Records	Direction	Distance (mi/ft)	Elev/Diff (ft)	Site	DB
---------	-------------------	-----------	------------------	----------------	------	----

**Chemical Name:** Diesel Fuel #2  
**Hazard Not Otherwise Classifie:** False  
**Contact Name:** Speedway LLC  
**Contact Type:** Owner / Operator  
**Contact Email:** keithahughes@speedway.com  
**Contact Work Phone:** 9378643000  
**Contact 24 Hour Phone:**  
**Contact Mobile Phone:**

**2019 Data**

<b>Facility ID:</b>	6376797	<b>Explosive:</b>	False
<b>Filing Year:</b>	2018(Tier2)	<b>Filing Type:</b>	312
<b>CAS No:</b>	86290815	<b>Max Daily Qty:</b>	181440
<b>Solid:</b>	False	<b>Avg Daily Qty:</b>	181440
<b>Liquid:</b>	True	<b>EHS:</b>	
<b>Gas:</b>	False	<b>Below Thresholds:</b>	True
<b>Pure:</b>	True	<b>Trade Secret:</b>	
<b>Mixture:</b>	False		
<b>First Submit Date:</b>	2019-02-14(Tier2)		
<b>NAICS Code:</b>	447110		
<b>Dun Bradstreet:</b>	707570158		
<b>Chemical Name:</b>	Gasoline		
<b>Hazard Not Otherwise Classifie:</b>	False		
<b>Contact Name:</b>	Speedway LLC		
<b>Contact Type:</b>	Owner / Operator		
<b>Contact Email:</b>	keithahughes@speedway.com		
<b>Contact Work Phone:</b>	9378643000		
<b>Contact 24 Hour Phone:</b>			
<b>Contact Mobile Phone:</b>			

**2020 Data (Not Filed)**

<b>Facility ID:</b>	6376797	<b>Explosive:</b>	False
<b>Filing Year:</b>	2018(Tier2)	<b>Filing Type:</b>	312
<b>CAS No:</b>	86290815	<b>Max Daily Qty:</b>	181,440
<b>Solid:</b>	False	<b>Avg Daily Qty:</b>	181,440
<b>Liquid:</b>	True	<b>EHS:</b>	
<b>Gas:</b>	False	<b>Below Thresholds:</b>	True
<b>Pure:</b>	True	<b>Trade Secret:</b>	
<b>Mixture:</b>	False		
<b>First Submit Date:</b>	2019-02-14(Tier2)		
<b>NAICS Code:</b>	447110		
<b>Dun Bradstreet Code:</b>	707570158		
<b>Chemical Name:</b>	Gasoline		
<b>Hazard Not Otherwise Classifi:</b>	False		
<b>Contact Name:</b>	Speedway LLC		
<b>Contact Type:</b>	Owner / Operator		
<b>Contact Email:</b>	keithahughes@speedway.com		
<b>Contact Work Phone:</b>	9378643000		

Map Key	Number of Records	Direction	Distance (mi/ft)	Elev/Diff (ft)	Site	DB
---------	-------------------	-----------	------------------	----------------	------	----

Contact 24 Hour Phone:  
 Contact Mobile Phone:

**2020 Data (Not Filed)**

<b>Facility ID:</b>	6376797	<b>Explosive:</b>	False
<b>Filing Year:</b>	2018(Tier2)	<b>Filing Type:</b>	312
<b>CAS No:</b>	68476346	<b>Max Daily Qty:</b>	176,652
<b>Solid:</b>	False	<b>Avg Daily Qty:</b>	176,652
<b>Liquid:</b>	True	<b>EHS:</b>	
<b>Gas:</b>	False	<b>Below Thresholds:</b>	True
<b>Pure:</b>	True	<b>Trade Secret:</b>	
<b>Mixture:</b>	False		
<b>First Submit Date:</b>	2019-02-14(Tier2)		
<b>NAICS Code:</b>	447110		
<b>Dun Bradstreet Code:</b>	707570158		
<b>Chemical Name:</b>	Diesel Fuel #2		
<b>Hazard Not Otherwise Classifi:</b>	False		
<b>Contact Name:</b>	Speedway LLC		
<b>Contact Type:</b>	Owner / Operator		
<b>Contact Email:</b>	keithahughes@speedway.com		
<b>Contact Work Phone:</b>	9378643000		
<b>Contact 24 Hour Phone:</b>			
<b>Contact Mobile Phone:</b>			

<a href="#">38</a>	4 of 4	WNW	0.00 / 0.00	6.07 / -5	REBEL #865 5149 ADAMO DR TAMPA FL 33619	STCS
--------------------	--------	-----	-------------	-----------	---	------

<b>Facility ID:</b>	9812105	<b>Zip5 (Open Data):</b>	33619
<b>Type:</b>	A - Retail Station	<b>CountyID(OpenData):</b>	29
<b>Status:</b>	Open	<b>County (Open Data):</b>	HILLSBOROUGH
<b>County:</b>	HILLSBOROUGH	<b>Contam (Map):</b>	
<b>Fac Stat(OpenData):</b>	OPEN	<b>Fac Type (Map):</b>	Retail Station
<b>Fac Code(OpenData):</b>	A	<b>Fac Stat (Map):</b>	OPEN
<b>Fac Type(OpenData):</b>	Retail Station	<b>Status (Map):</b>	REVIEWED
<b>Clnup Cd(OpenData):</b>		<b>City (Map):</b>	TAMPA
<b>Clnup Dt(OpenData):</b>		<b>County (Map):</b>	29
<b>Status (Open Data):</b>	REVIEWED	<b>Zip5 (Map):</b>	33619
<b>City (Open Data):</b>	TAMPA	<b>Zip4 (Map):</b>	0
<b>Fac Name(Open Data):</b>	REBEL #865		
<b>Address (Open Data):</b>	5149 ADAMO DR		
<b>Fac Cleanup Stat(Open Data):</b>			
<b>Name (Map):</b>	REBEL #865		
<b>Address (Map):</b>	5149 ADAMO DR		

**FDEP Storage Tank Monitoring Open Data Details**

<b>Object ID:</b>	64556	<b>Map Src:</b>	2004 DOQQs
<b>X:</b>	-82.4008130519158	<b>Map Scale:</b>	5000
<b>Y:</b>	27.9514516743797	<b>Elevation:</b>	

<i>Map Key</i>	<i>Number of Records</i>	<i>Direction</i>	<i>Distance (mi/ft)</i>	<i>Elev/Diff (ft)</i>	<i>Site</i>	<i>DB</i>
<i>Regulated:</i>	YES				<i>EI Datum:</i>	
<i>Col Meth:</i>	DPHO				<i>EI Resolut:</i>	
<i>Col Name:</i>	MCDANIEL_M				<i>EI Units:</i>	
<i>Col Date:</i>	2010/08/16 14:13:51+00				<i>ALB East:</i>	557030.66
<i>Col Prog:</i>	TANKS-PETROLEUM CONTAMINATION				<i>ALB North:</i>	439421.79
<i>Ver Meth:</i>	DPHO				<i>Loc ID:</i>	65478
<i>Ver Name:</i>	MCDANIEL_M				<i>Lat DD:</i>	27
<i>Ver Prog:</i>	TANKS-PETROLEUM CONTAMINATION				<i>Lat MM:</i>	57
<i>Ver Date:</i>	2010/08/16 14:13:51+00				<i>Lat SS:</i>	
<i>OOIC:</i>	FACILITY				<i>Long DD:</i>	82
<i>Rel Feat:</i>	APPRX				<i>Long MM:</i>	24
<i>Datum:</i>	HARN				<i>Long SS:</i>	
<i>Coord Acc:</i>	4					
<i>Col Aff:</i>		HILLSBOROUGH COUNTY				
<i>Ver Aff:</i>		HILLSBOROUGH COUNTY				
<i>Direct:</i>						
<i>Documents:</i>						<a href="https://prodenv.dep.state.fl.us/DepNexus/public/electronic-documents/9812105/gis-facility!search">https://prodenv.dep.state.fl.us/DepNexus/public/electronic-documents/9812105/gis-facility!search</a>

**FDEP Open Data - Storage Tank Contamination Monitoring (STCM)**

<i>Loc ID:</i>	65478				<i>Rel Feat:</i>	APPRX
<i>Site Type:</i>	Retail Station				<i>EI Datum:</i>	
<i>Contam Ind:</i>					<i>EI Resolut:</i>	
<i>Phone:</i>	8135356855				<i>EI Units:</i>	
<i>Operator:</i>	ANGELA SINCLAIR				<i>Map Src:</i>	2004 DOQQs
<i>Next action:</i>	PLACARD 01-JUN-2022				<i>Map Scale:</i>	5000
<i>Fin Respon:</i>					<i>Coord Acc:</i>	4
<i>Office:</i>	SWD				<i>Alb East:</i>	557030.66
<i>OOIC:</i>	FACILITY				<i>Alb North:</i>	439421.79000000004
<i>Col Meth:</i>	DPHO				<i>Datum:</i>	HARN
<i>Col Name:</i>	MCDANIEL_M				<i>Elevation:</i>	
<i>Col Date:</i>	8/16/2010				<i>Lat DD:</i>	27
<i>Col Prog:</i>	TANKS-PETROLEUM CONTAMINATION				<i>Lat MM:</i>	57
<i>Ver Meth:</i>	DPHO				<i>Lat SS:</i>	
<i>Ver Name:</i>	MCDANIEL_M				<i>Long DD:</i>	82
<i>Ver Prog:</i>	TANKS-PETROLEUM CONTAMINATION				<i>Long MM:</i>	24
<i>Ver Date:</i>	8/16/2010				<i>Long SS:</i>	
<i>Object ID:</i>	65478					
<i>Col Aff:</i>		HILLSBOROUGH COUNTY				
<i>Ver Aff:</i>		HILLSBOROUGH COUNTY				
<i>Documents:</i>						<a href="https://prodenv.dep.state.fl.us/DepNexus/public/electronic-documents/9812105/gis-facility!search">https://prodenv.dep.state.fl.us/DepNexus/public/electronic-documents/9812105/gis-facility!search</a>

**FDEP - Storage Tank Contamination Monitoring (STCM) Details**

<i>Name:</i>	Rebel #865 5149 Adamo Dr Tampa, FL 33619
<i>LL Method:</i>	DPHO
<i>Account Owner:</i>	Future Energy Florida Inc
<i>Contact:</i>	Angela Sinclair
<i>Phone:</i>	813-535-6855

<b>Map Key</b>	<b>Number of Records</b>	<b>Direction</b>	<b>Distance (mi/ft)</b>	<b>Elev/Diff (ft)</b>	<b>Site</b>	<b>DB</b>
<b>District:</b>		SWD				
<b>County 1:</b>		29 - Hillsborough				
<b>Latitude:</b>		27:57:05.2074				
<b>Longitude:</b>		82:24:02.9148				

**FDEP - Registered Tanks from Storage Tank Contamination Monitoring (STCM) Details**

<b>Tank No:</b>	2
<b>Size:</b>	20000
<b>Content:</b>	Unleaded Gas
<b>Installed:</b>	04/01/2010
<b>Placement:</b>	UNDER
<b>Status:</b>	In Service
<b>Construction:</b>	E - Fiberglass I - Double Wall L - Compartmented M - Spill Containment Bucket N - Flow Shut-Off O - Tight Fill P - Level Gauges/Alarms
<b>Piping:</b>	C - Fiberglass F - Double Wall J - Pressurized Piping System
<b>Monitoring:</b>	K - Dispenser Liners 1 - Continuous Electronic Sensing 3 - Electronic Monitor Pipe Sumps 5 - Electronic Monitor Dispenser Liners F - Monitor Dbl Wall Tank Space G - Electronic Line Leak Detector K - Monitor Dbl Wall Pipe Space

**FDEP - Registered Tanks from Storage Tank Contamination Monitoring (STCM) Details**

<b>Tank No:</b>	1
<b>Size:</b>	20000
<b>Content:</b>	Unleaded Gas
<b>Installed:</b>	04/01/2010
<b>Placement:</b>	UNDER
<b>Status:</b>	In Service
<b>Construction:</b>	E - Fiberglass I - Double Wall L - Compartmented M - Spill Containment Bucket N - Flow Shut-Off O - Tight Fill P - Level Gauges/Alarms
<b>Piping:</b>	C - Fiberglass F - Double Wall J - Pressurized Piping System
<b>Monitoring:</b>	K - Dispenser Liners 1 - Continuous Electronic Sensing 3 - Electronic Monitor Pipe Sumps 5 - Electronic Monitor Dispenser Liners F - Monitor Dbl Wall Tank Space G - Electronic Line Leak Detector K - Monitor Dbl Wall Pipe Space

Map Key	Number of Records	Direction	Distance (mi/ft)	Elev/Diff (ft)	Site	DB
---------	-------------------	-----------	------------------	----------------	------	----

**FDEP - Registered Tanks from Storage Tank Contamination Monitoring (STCM) Details**

**Tank No:** 3  
**Size:** 20000  
**Content:** Unleaded Gas  
**Installed:** 04/01/2010  
**Placement:** UNDER  
**Status:** In Service  
**Construction:** E - Fiberglass  
 I - Double Wall  
 L - Compartmented  
 M - Spill Containment Bucket  
 N - Flow Shut-Off  
 O - Tight Fill  
**Piping:** P - Level Gauges/Alarms  
 C - Fiberglass  
 F - Double Wall  
 J - Pressurized Piping System  
**Monitoring:** K - Dispenser Liners  
 1 - Continuous Electronic Sensing  
 3 - Electronic Monitor Pipe Sumps  
 5 - Electronic Monitor Dispenser Liners  
 F - Monitor Dbl Wall Tank Space  
 G - Electronic Line Leak Detector  
 K - Monitor Dbl Wall Pipe Space

<a href="#">39</a>	1 of 7	<b>ENE</b>	<b>0.00 / 0.00</b>	<b>10.69 / 0</b>	<b>ELECTRO BAKE ENTERPRISES INC 7748 ADAMO DR TAMPA FL 33619-3444</b>	<b>RCRA NON GEN</b>
--------------------	--------	------------	--------------------	------------------	---	-------------------------

**EPA Handler ID:** FL0001007178  
**Gen Status Universe:** No Report  
**Contact Name:** JOHN P BARRETT  
**Contact Address:** 11220 5TH ST E , , TREASURE ISLAND , FL, 33706-3020 , US  
**Contact Phone No and Ext:** 813-620-1112  
**Contact Email:**  
**Contact Country:** US  
**County Name:** HILLSBOROUGH  
**EPA Region:** 04  
**Land Type:** Private  
**Receive Date:** 20100401  
**Location Latitude:** 27.952771  
**Location Longitude:** -82.369437

**Violation/Evaluation Summary**

**Note:** NO RECORDS: As of Sep 2022, there are no Compliance Monitoring and Enforcement (violation) records associated with this facility (EPA ID).

**Handler Summary**

**Importer Activity:** No  
**Mixed Waste Generator:** No  
**Transporter Activity:** No

<b>Map Key</b>	<b>Number of Records</b>	<b>Direction</b>	<b>Distance (mi/ft)</b>	<b>Elev/Diff (ft)</b>	<b>Site</b>	<b>DB</b>
<b>Transfer Facility:</b>		No				
<b>Onsite Burner Exemption:</b>		No				
<b>Furnace Exemption:</b>		No				
<b>Underground Injection Activity:</b>		No				
<b>Commercial TSD:</b>		No				
<b>Used Oil Transporter:</b>		No				
<b>Used Oil Transfer Facility:</b>		No				
<b>Used Oil Processor:</b>		No				
<b>Used Oil Refiner:</b>		No				
<b>Used Oil Burner:</b>		No				
<b>Used Oil Market Burner:</b>		No				
<b>Used Oil Spec Marketer:</b>		No				

**Hazardous Waste Handler Details**

**Sequence No:** 201004  
**Receive Date:** 20100401  
**Handler Name:** ELECTRO BAKE ENTERPRISES INC  
**Source Type:** Implementer  
**Federal Waste Generator Code:** N  
**Generator Code Description:** Not a Generator, Verified

**Hazardous Waste Handler Details**

**Sequence No:** 199709  
**Receive Date:** 19970923  
**Handler Name:** ELECTRO BAKE ENTERPRISES INC  
**Source Type:** Notification  
**Federal Waste Generator Code:** 3  
**Generator Code Description:** Very Small Quantity Generator

**Waste Code Details**

**Hazardous Waste Code:** D001  
**Waste Code Description:** IGNITABLE WASTE

**Hazardous Waste Code:** F003  
**Waste Code Description:** THE FOLLOWING SPENT NONHALOGENATED SOLVENTS: XYLENE, ACETONE, ETHYL ACETATE, ETHYL BENZENE, ETHYL ETHER, METHYL ISOBUTYL KETONE, N-BUTYL ALCOHOL, CYCLOHEXANONE, AND METHANOL; ALL SPENT SOLVENT MIXTURES/BLENDS CONTAINING, BEFORE USE, ONLY THE ABOVE SPENT NONHALOGENATED SOLVENTS; AND ALL SPENT SOLVENT MIXTURES/BLENDS CONTAINING, BEFORE USE, ONE OR MORE OF THE ABOVE NONHALOGENATED SOLVENTS, AND A TOTAL OF TEN PERCENT OR MORE (BY VOLUME) OF ONE OR MORE OF THOSE SOLVENTS LISTED IN F001, F002, F004, AND F005; AND STILL BOTTOMS FROM THE RECOVERY OF THESE SPENT SOLVENTS AND SPENT SOLVENT MIXTURES.

**Hazardous Waste Code:** F005  
**Waste Code Description:** THE FOLLOWING SPENT NONHALOGENATED SOLVENTS: TOLUENE, METHYL ETHYL KETONE, CARBON DISULFIDE, ISOBUTANOL, PYRIDINE, BENZENE, 2-ETHOXYETHANOL, AND 2-NITROPROPANE; ALL SPENT SOLVENT MIXTURES/BLENDS CONTAINING, BEFORE USE, A TOTAL OF TEN PERCENT OR MORE (BY VOLUME) OF ONE OR MORE OF THE ABOVE NONHALOGENATED SOLVENTS OR THOSE SOLVENTS LISTED IN F001, F002, OR F004; AND STILL BOTTOMS FROM THE RECOVERY OF THESE SPENT SOLVENTS AND SPENT SOLVENT MIXTURES.

**Owner/Operator Details**

<b>Owner/Operator Ind:</b>	Current Owner	<b>Street No:</b>	
<b>Type:</b>	Private	<b>Street 1:</b>	PO BOX 967
<b>Name:</b>	DAVID ARP	<b>Street 2:</b>	
<b>Date Became Current:</b>	19970923	<b>City:</b>	VENICE
<b>Date Ended Current:</b>	19971124	<b>State:</b>	FL
<b>Phone:</b>		<b>Country:</b>	US
<b>Source Type:</b>	Implementer	<b>Zip Code:</b>	34284-9670

<b>Owner/Operator Ind:</b>	Current Owner	<b>Street No:</b>	
<b>Type:</b>	Private	<b>Street 1:</b>	PO BOX 967
<b>Name:</b>	DAVID ARP	<b>Street 2:</b>	
<b>Date Became Current:</b>	19970923	<b>City:</b>	VENICE
<b>Date Ended Current:</b>	19971124	<b>State:</b>	FL
<b>Phone:</b>		<b>Country:</b>	US
<b>Source Type:</b>	Notification	<b>Zip Code:</b>	34284-9670

<b>Owner/Operator Ind:</b>	Current Owner	<b>Street No:</b>	
<b>Type:</b>	Private	<b>Street 1:</b>	11220 5TH ST E
<b>Name:</b>	JOHN BARRETT	<b>Street 2:</b>	
<b>Date Became Current:</b>	19971124	<b>City:</b>	TREASURE ISLAND
<b>Date Ended Current:</b>		<b>State:</b>	FL
<b>Phone:</b>		<b>Country:</b>	US
<b>Source Type:</b>	Notification	<b>Zip Code:</b>	33706-3020

<b>Owner/Operator Ind:</b>	Current Owner	<b>Street No:</b>	
<b>Type:</b>	Private	<b>Street 1:</b>	11220 5TH ST E
<b>Name:</b>	JOHN BARRETT	<b>Street 2:</b>	
<b>Date Became Current:</b>	19971124	<b>City:</b>	TREASURE ISLAND
<b>Date Ended Current:</b>		<b>State:</b>	FL
<b>Phone:</b>		<b>Country:</b>	US
<b>Source Type:</b>	Implementer	<b>Zip Code:</b>	33706-3020

<b>Owner/Operator Ind:</b>	Current Owner	<b>Street No:</b>	
<b>Type:</b>	Private	<b>Street 1:</b>	11220 5TH ST E
<b>Name:</b>	BARRETT JOHN	<b>Street 2:</b>	
<b>Date Became Current:</b>	19971124	<b>City:</b>	TREASURE ISLAND
<b>Date Ended Current:</b>		<b>State:</b>	FL
<b>Phone:</b>		<b>Country:</b>	US
<b>Source Type:</b>	Implementer	<b>Zip Code:</b>	33706-3020

<b>Owner/Operator Ind:</b>	Current Owner	<b>Street No:</b>	
<b>Type:</b>	Private	<b>Street 1:</b>	11220 5TH ST E
<b>Name:</b>	BARRETT JOHN	<b>Street 2:</b>	
<b>Date Became Current:</b>	19971124	<b>City:</b>	TREASURE ISLAND
<b>Date Ended Current:</b>		<b>State:</b>	FL
<b>Phone:</b>		<b>Country:</b>	US
<b>Source Type:</b>	Notification	<b>Zip Code:</b>	33706-3020



Map Key	Number of Records	Direction	Distance (mi/ft)	Elev/Diff (ft)	Site	DB
---------	-------------------	-----------	------------------	----------------	------	----

**Historical Handler Details**

**Receive Dt:** 19970923  
**Generator Code Description:** Very Small Quantity Generator  
**Handler Name:** ELECTRO BAKE ENTERPRISES INC

<a href="#">39</a>	2 of 7	ENE	0.00 / 0.00	10.69 / 0	ELECTRO BAKE 7748 ADAMO DR TAMPA FL 33619-3444	LST
--------------------	--------	-----	-------------	-----------	--	-----

<b>Facility ID:</b>	8627281	<b>Datum:</b>	0
<b>Facility Status:</b>	CLOSED	<b>Lat DD:</b>	27
<b>Facility Type:</b>	A - Retail Station	<b>Lat MM:</b>	57
<b>Score:</b>	11	<b>Lat SS:</b>	9.65
<b>Score Effective Date:</b>	05/20/2008	<b>Long DD:</b>	82
<b>Score when Ranked:</b>	30	<b>Long MM:</b>	22
<b>Rank:</b>	4871	<b>Long SS:</b>	9.39
<b>Operator:</b>	DANIEL HURST JR	<b>Facility T (Map):</b>	Retail Station
<b>Prim Related Party:</b>	74604	<b>Facility S (Map):</b>	CLOSED
<b>Primary RP Role:</b>	PROPERTY OWNER	<b>County (Map):</b>	HILLSBOROUGH
<b>RP Begin Date:</b>	03/27/2017	<b>Collection (Map):</b>	DPHO
<b>Phone:</b>	(480)436-4566	<b>Collector (Map):</b>	DAVIS_B
<b>Name Changed:</b>	02/20/2001	<b>Collecti 1 (Map):</b>	7/19/2005
<b>Address Changed:</b>		<b>Datum (Map):</b>	HARN
<b>Section:</b>	014	<b>Rel Feat (Map):</b>	CENTR
<b>Township:</b>	029	<b>Geometry (Map):</b>	
<b>Range:</b>	019	<b>Lat DD (Map):</b>	27
<b>District:</b>	SWD	<b>Lat MM (Map):</b>	57
<b>County:</b>	HILLSBOROUGH	<b>Lat SS (Map):</b>	
<b>County No:</b>	29	<b>Long DD (Map):</b>	82
<b>Feature:</b>		<b>Long MM (Map):</b>	22
<b>Method:</b>	UNVR	<b>Long SS (Map):</b>	
<b>RP Name:</b>	JH III PROPERTIES LLC		
<b>RP Address1:</b>	5680 NW 161ST ST		
<b>RP Address2:</b>	ATTN: STOR TANK REGIS		
<b>RP City:</b>	HIALEAH		
<b>RP State:</b>	FL		
<b>RP Zip5:</b>	33014		
<b>RP Zip4:</b>			
<b>Contact:</b>			
<b>RP Phone:</b>			
<b>RP Phone Ext.:</b>			
<b>RP Bad Addr Ind:</b>	No		
<b>Facility Name (Map):</b>	ELECTRO BAKE		
<b>Address (Map):</b>	7748 ADAMO DR		
<b>City (Map):</b>	TAMPA		
<b>Zip5 (Map):</b>	33619		
<b>Document L (Map):</b>	<a href="https://prodenv.dep.state.fl.us/DepNexus/public/electronic-documents/8627281/facility!search">https://prodenv.dep.state.fl.us/DepNexus/public/electronic-documents/8627281/facility!search</a>		
<b>Oculus Docs Inventory:</b>	<a href="https://eriservice7.ecologeris.com/ErisExt/flo/ocure.ashx?ID=8627281&amp;CAT=11">https://eriservice7.ecologeris.com/ErisExt/flo/ocure.ashx?ID=8627281&amp;CAT=11</a>		
<b>Information Portal Fac URL:</b>	<a href="http://prodenv.dep.state.fl.us/DepNexus/public/facilitysearch?pagination=true&amp;facility.id=8627281">http://prodenv.dep.state.fl.us/DepNexus/public/facilitysearch?pagination=true&amp;facility.id=8627281</a>		
<b>Information Portal Doc URL:</b>	<a href="http://prodenv.dep.state.fl.us/DepNexus/public/electronic-documents/8627281/facility!search">http://prodenv.dep.state.fl.us/DepNexus/public/electronic-documents/8627281/facility!search</a>		
<b>Source:</b>	DEP; Storage Tanks & Contamination Monitoring, Discharge Info.; FDEP Open Data, Petroleum Contamination		

<b>Map Key</b>	<b>Number of Records</b>	<b>Direction</b>	<b>Distance (mi/ft)</b>	<b>Elev/Diff (ft)</b>	<b>Site</b>	<b>DB</b>
----------------	--------------------------	------------------	-------------------------	-----------------------	-------------	-----------

Monitoring (PCTS) Discharges (Map)

**Discharge Cleanup Summary**

**Discharge Date:** 11/19/1987  
**Cleanup Required:** R - CLEANUP REQUIRED  
**Discharge Cleanup Status:** RA - RA ONGOING  
**Discharge Cleanup Stat Date:** 05/14/2001  
**Eligibility Indicator:** E - ELIGIBLE  
**Site Manager:** KURAYAZIYADEH\_N  
**Site Manager End Date:**  
**Tank Office:** PCLP29 - HILLSBOROUGH ENVIRONMENTAL PROTECTION COMMISSION

**Contaminated Media**

**Contaminated Drinking Wells:** 0  
**Contaminated Mntring Wells:** YES  
**Contaminated Soil:** YES  
**Contaminated Surface Water:** NO  
**Contaminated Ground Water:** YES  
**Pollutant:** D - Vehicular Diesel  
**Other Description:**  
**Gallons Discharged:**

**Contaminated Media**

**Contaminated Drinking Wells:** 0  
**Contaminated Mntring Wells:** YES  
**Contaminated Soil:** YES  
**Contaminated Surface Water:** NO  
**Contaminated Ground Water:** YES  
**Pollutant:** A - Leaded Gas  
**Other Description:**  
**Gallons Discharged:**

**Contaminated Media**

**Contaminated Drinking Wells:** 0  
**Contaminated Mntring Wells:** YES  
**Contaminated Soil:** YES  
**Contaminated Surface Water:** NO  
**Contaminated Ground Water:** YES  
**Pollutant:** B - Unleaded Gas  
**Other Description:**  
**Gallons Discharged:**

**Petroleum Cleanup Program Eligibility**

Map Key	Number of Records	Direction	Distance (mi/ft)	Elev/Diff (ft)	Site	DB
---------	-------------------	-----------	------------------	----------------	------	----

Cleanup Program: E - EARLY DETECTION INCENTIVE  
 Eligibility Status: ELIGIBLE

**Task Info**

<b>SA Task ID:</b>	48077	<b>SR Soil Treatment:</b>	
<b>SA Cleanup Resp:</b>	RP - RESPONSIBLE PARTY	<b>SR Other Treatment:</b>	
<b>SA Actual Cost:</b>	\$69,085.49	<b>SR Alt Proc Rec:</b>	
<b>SA Complete Date:</b>	02-12-1992	<b>RAP Task ID:</b>	48078
<b>SA Payment Date:</b>	4/22/1993	<b>RAP Clean Resp ID:</b>	RP - RESPONSIBLE PARTY
<b>SR Task ID:</b>	48076	<b>RAP Actual Cost:</b>	
<b>SR Cleanup Resp:</b>	RP - RESPONSIBLE PARTY	<b>RAP Complete Date:</b>	09-04-1995
<b>SR Actual Cost:</b>	\$407,969.23	<b>RAP Payment Date:</b>	
<b>SR Complete Date:</b>		<b>RAP Last Ord Appr:</b>	9/4/1995
<b>SR Payment Date:</b>	08-20-1991	<b>RA Task ID:</b>	48079
<b>SR Oral Date:</b>		<b>RA Cleanup Resp:</b>	-
<b>SR Written Date:</b>	11-20-1990	<b>RA Yrs to Complete:</b>	
<b>SR Soil Removal:</b>	Yes	<b>RA Actual Cost:</b>	
<b>SR Free Prod Rmvl:</b>		<b>Tank Office:</b>	PCLP29 - Hillsborough County
<b>SR Soil Ton Remove:</b>	5760		
<b>SR Fund Elig Type:</b>	-		
<b>SA Fund Elig Type:</b>	-		
<b>RAP Fund Elig Type:</b>	-		
<b>RA Fund Elig Type:</b>	-		
<b>SR Alternate Procedure Status:</b>			
<b>SR Alt Procedure Status Dt:</b>			
<b>SR Alt Procedure Comment:</b>			
<b>SRC Action Type:</b>	-		
<b>SRC Submit Date:</b>			
<b>SRC Review Date:</b>			
<b>SRC Complete Status:</b>	-		
<b>SRC Comp Status Dt:</b>			
<b>SRC Issue Date:</b>			
<b>SRC Comments:</b>			

**Petroleum Cleanup Funding Cap Encumbrance to Date**

<b>FCFS:</b>	\$583,739.19
<b>LPSPASM:</b>	\$0.00
<b>SPASM:</b>	\$0.00
<b>NPDES:</b>	\$0.00
<b>Utility 1 Time Payments:</b>	\$0.00
<b>All Wo Ta Co Pos Encumbered:</b>	\$99,830.98
<b>Wo Ta Co Pos Exclu from Cap:</b>	\$0.00
<b>Ttl Amnt Encumbered to Date:</b>	\$683,570.17
<b>Ttl Amnt Encumbered Towar:</b>	\$683,570.17

**Contract**

Contractor: EARTH SYSTEMS, LLC

Map Key	Number of Records	Direction	Distance (mi/ft)	Elev/Diff (ft)	Site	DB
Score:		11				
Facility Name:		ELECTRO BAKE				
Address:		7748 ADAMO DR				
City:		TAMPA				
ZIP:		33619				
District:		SWD				
County ID:		29				
County:		HILLSBOROUGH				

**Discharge Info (Map)**

Discharge:	20759	Eligibility:	ELIGIBLE
Discharge 1:	19-Nov-1987	Eligibility 1:	EDI
Discharge 2:	11	Report Pha:	RA
Discharge 3:	RA	Report Sub:	RAP
General Cl:	WORK UNDERWAY	Report S 1:	03-Jun-2021
Disch Clea:	14-May-2001	Staff Assi:	KURAYAZIYADEH_N
Tank Offic:	HILLSBOROUGH ENVIRONMENTAL PROTECTION COMMISSION		

**Open Discharges**

Program:	EDI
Eligibility:	ELIGIBLE
Elig Letter Sent:	10/30/1990
Discharge Date:	11/19/1987
Score:	11
Facility:	ELECTRO BAKE
Address:	7748 ADAMO DR
City:	TAMPA
State:	FL
Zip:	33619
County ID:	29
County:	HILLSBOROUGH

**AST UST Discharges**

Dep Co:	P	Long SS:	8
CU Req:	R	CU Stat:	
Score:	00011	Stat Desc:	RA ONGOING
Descrip:	CLEANUP REQUIRED	Fac Name:	ELECTRO BAKE
Discharge Date:	19-NOV-87	Fac Type:	A
Score Date:	20-MAY-2008	Type Desc:	Retail Station
Stat Date:	14-MAY-2001	Fac Addr:	7748 ADAMO DR
LL Meth:	UNVR	Fac City:	TAMPA
Lat DD:	27	Fac Zip:	33619
Lat MM:	57	County:	29
Lat SS:	17	Fac State:	CLOSED
Long DD:	82	Fac Phone:	4804364566
Long MM:	22		
Prg Dsec:	EARLY DETECTION INCENTIVE		

Map Key	Number of Records	Direction	Distance (mi/ft)	Elev/Diff (ft)	Site	DB
---------	-------------------	-----------	------------------	----------------	------	----

**Eligible Discharges**

**Program:** EDI  
**Current Status:** ACTIVE  
**Discharge Date:** 11/19/1987  
**Score:** 11  
**Facility:** ELECTRO BAKE  
**Address:** 7748 ADAMO DR  
**City:** TAMPA  
**Zip:** 33619  
**County:** HILLSBOROUGH  
**Owner:**  
**Owner Address:**  
**Owner City:**  
**Owner State:**  
**Owner Zip:**  
**Owner Phone:**  
**Owner Email:**

<a href="#">39</a>	3 of 7	ENE	0.00 / 0.00	10.69 / 0	ELECTRO BAKE ENTERPRISES INC 7748 ADAMO DR E TAMPA FL 33619-3444	FINDS/FRS
--------------------	--------	-----	-------------	-----------	---	-----------

**Registry ID:** 110008317632  
**FIPS Code:** 12057  
**HUC Code:** 03100206  
**Site Type Name:** STATIONARY  
**Location Description:**  
**Supplemental Location:**  
**Create Date:** 01-MAR-00  
**Update Date:** 08-AUG-10  
**Interest Types:** STATE MASTER, UNSPECIFIED UNIVERSE  
**SIC Codes:**  
**SIC Code Descriptions:**  
**NAICS Codes:**  
**NAICS Code Descriptions:**  
**Conveyor:** RCRAINFO  
**Federal Facility Code:**  
**Federal Agency Name:**  
**Tribal Land Code:**  
**Tribal Land Name:**  
**Congressional Dist No:** 11  
**Census Block Code:** 120570122111030  
**EPA Region Code:** 04  
**County Name:** HILLS  
**US/Mexico Border Ind:**  
**Latitude:** 27.953075  
**Longitude:** -82.369302  
**Reference Point:** CENTER OF A FACILITY OR STATION  
**Coord Collection Method:** INTERPOLATION-PHOTO

Map Key	Number of Records	Direction	Distance (mi/ft)	Elev/Diff (ft)	Site	DB
---------	-------------------	-----------	------------------	----------------	------	----

**Accuracy Value:** 4  
**Datum:** NAD83  
**Source:**  
**Facility Detail Rprt URL:** [https://ofmpub.epa.gov/frs\\_public2/fii\\_query\\_detail.disp\\_program\\_facility?p\\_registry\\_id=110008317632](https://ofmpub.epa.gov/frs_public2/fii_query_detail.disp_program_facility?p_registry_id=110008317632)  
**Program Acronyms:**  
 FDM:52906, RCRAINFO:FL0001007178

<a href="#">39</a>	4 of 7	ENE	0.00 / 0.00	10.69 / 0	CONCRETE PUMP SUPPLY 7748 ADAMO DR TAMPA FL 33619	WELL SURVEILLANCE
--------------------	--------	-----	-------------	-----------	---	-------------------

<b>Facility ID:</b>	8627281	<b>County:</b>	HILLSBOROUGH
<b>Project ID:</b>	SUPER	<b>Longitude:</b>	-82.369206
<b>Req No:</b>	RE45417	<b>Latitude:</b>	27.952712
<b>Loc ID:</b>	187333	<b>GPS Date:</b>	4/10/2008 0:00:00
<b>GPS ID:</b>	187333	<b>Datum:</b>	WS1984
<b>Type:</b>	PETROLEUM	<b>Software:</b>	Risk_Solo_v2
<b>Insp CHD:</b>	HILLSBOROUGH	<b>Streetside:</b>	
<b>HAE:</b>	-0.4	<b>Agency:</b>	DOH
<b>Loc Method:</b>	DGPS - Differentially Corrected GPS		
<b>Insp F Name:</b>	MARK		
<b>Insp L Name:</b>	ADAMS		
<b>Comment:</b>	Formerly Electro Bake		

<a href="#">39</a>	5 of 7	ENE	0.00 / 0.00	10.69 / 0	ELECTRO BAKE 7748 ADAMO DR TAMPA FL	DWM CONTAM
--------------------	--------	-----	-------------	-----------	---	------------

<b>Program Area:</b>		<b>Method:</b>	
<b>Site ID:</b>	8627281	<b>Datum:</b>	
<b>District:</b>	SWD	<b>Related Party ID:</b>	
<b>Site Status:</b>		<b>Primary RP Role:</b>	
<b>Facility ID:</b>		<b>RP Begin Date:</b>	
<b>Section:</b>		<b>RP Address1:</b>	
<b>Township:</b>		<b>RP Address2:</b>	
<b>County:</b>	Hillsborough	<b>RP City:</b>	
<b>Range:</b>		<b>RP State:</b>	
<b>Facility Type:</b>		<b>RP Zip5:</b>	
<b>Rank:</b>		<b>RP Zip4:</b>	
<b>Operator:</b>		<b>RP Phone:</b>	
<b>Phone:</b>		<b>RP Extension:</b>	
<b>Name Changed:</b>		<b>Rp Bad Addr Ind:</b>	
<b>Addr Changed:</b>		<b>RP Name:</b>	
<b>Contact:</b>			
<b>Facility Type:</b>	A - Retail Station		

**Program Details**

**Facility Status:** **Staff Assigned:**

Map Key	Number of Records	Direction	Distance (mi/ft)	Elev/Diff (ft)	Site	DB
---------	-------------------	-----------	------------------	----------------	------	----

<b>Offsite Contam:</b>			<b>Priority:</b>			
<b>Priority Score:</b>			<b>Score Effective Dt:</b>			
<b>Project Coordinato:</b>			<b>Score When Ranked:</b>			
<b>Program Eligible:</b>			<b>District:</b>			
<b>Ineligible:</b>			<b>Datum:</b> 0			
<b>Program Area:</b> PETROLEUM			<b>Method:</b> UNVR			
<b>Site Manager:</b> KURAYAZIYADEH_N			<b>Lat DD:</b> 27			
<b>Discharge Date:</b> 11/19/1987			<b>Lat MM:</b> 57			
<b>Discharge Eligibil:</b> E			<b>Lat SS:</b>			
<b>Eligibility Progm:</b> EDI			<b>Long DD:</b> 82			
<b>Cleanup Status:</b> OPEN-STCM			<b>Long MM:</b> 22			
<b>Closure Type:</b> -			<b>Long SS:</b> 8			
<b>Closure Date:</b> -						

<a href="#">39</a>	6 of 7	ENE	0.00 / 0.00	10.69 / 0	ELECTRO BAKE 7748 ADAMO DR TAMPA FL 33619	UST
--------------------	--------	-----	-------------	-----------	---	-----

<b>Facility ID:</b>	8627281	<b>County:</b>	HILLSBOROUGH
<b>Facility Status:</b>	CLOSED	<b>Lat/Long Method:</b>	UNVR
<b>Facility Type:</b>	A	<b>Lat DD:</b>	27
<b>Type Desc:</b>	Retail Station	<b>Lat MM:</b>	57
<b>Facility Phone:</b>	4804364566	<b>Lat SS:</b>	17
<b>Dep Co:</b>	P	<b>Long DD:</b>	82
<b>Owner ID:</b>		<b>Long MM:</b>	22
<b>Owner Phone:</b>		<b>Long SS:</b>	8
<b>Owner:</b>			
<b>Owner Address1:</b>			
<b>Owner Address2:</b>			
<b>Owner City:</b>			
<b>Owner State:</b>			
<b>Owner Zip 5:</b>			
<b>Contact:</b>			
<b>Source:</b>	Tank Facility - All Locations and Tank Information		
<b>Oculus Docs Inventory URL:</b>	<a href="https://eriservice7.ecologeris.com/ErisExt/flo/ocure.ashx?ID=8627281&amp;CAT=11">https://eriservice7.ecologeris.com/ErisExt/flo/ocure.ashx?ID=8627281&amp;CAT=11</a>		
<b>Information Portal Fac URL:</b>	<a href="http://prodenv.dep.state.fl.us/DepNexus/public/facilitysearch?pagination=true&amp;facility.id=8627281">http://prodenv.dep.state.fl.us/DepNexus/public/facilitysearch?pagination=true&amp;facility.id=8627281</a>		
<b>Information Portal Doc URL:</b>	<a href="http://prodenv.dep.state.fl.us/DepNexus/public/electronic-documents/8627281/facility!search">http://prodenv.dep.state.fl.us/DepNexus/public/electronic-documents/8627281/facility!search</a>		

**Tank Information**

<b>Tank ID:</b>	4	<b>Capacity:</b>	4000
<b>Tank Status:</b>	B - REMOVED FROM SITE	<b>Substance:</b>	A - Leaded Gas
<b>Status Date:</b>	30-JUN-1991	<b>Placement:</b>	UNDERGROUND
<b>Installation Date:</b>	01-JUL-1982	<b>Tank Vessel Indic:</b>	TANK
<b>Tank Desc:</b>			

**Tank Information**

<b>Tank ID:</b>	2	<b>Capacity:</b>	4000
<b>Tank Status:</b>	B - REMOVED FROM SITE	<b>Substance:</b>	B - Unleaded Gas
<b>Status Date:</b>	30-JUN-1991	<b>Placement:</b>	UNDERGROUND

Map Key	Number of Records	Direction	Distance (mi/ft)	Elev/Diff (ft)	Site	DB
---------	-------------------	-----------	------------------	----------------	------	----

<b>Installation Date:</b>	01-JUL-1982				<b>Tank Vessel Indic:</b>	TANK
<b>Tank Desc:</b>						

**Tank Information**

<b>Tank ID:</b>	1				<b>Capacity:</b>	4000
<b>Tank Status:</b>	B - REMOVED FROM SITE				<b>Substance:</b>	B - Unleaded Gas
<b>Status Date:</b>	30-JUN-1991				<b>Placement:</b>	UNDERGROUND
<b>Installation Date:</b>	01-JUL-1982				<b>Tank Vessel Indic:</b>	TANK
<b>Tank Desc:</b>						

**Tank Information**

<b>Tank ID:</b>	3				<b>Capacity:</b>	4000
<b>Tank Status:</b>	B - REMOVED FROM SITE				<b>Substance:</b>	D - Vehicular Diesel
<b>Status Date:</b>	30-JUN-1991				<b>Placement:</b>	UNDERGROUND
<b>Installation Date:</b>	01-JUL-1982				<b>Tank Vessel Indic:</b>	TANK
<b>Tank Desc:</b>						

**Tank Information**

<b>Tank ID:</b>	5				<b>Capacity:</b>	4000
<b>Tank Status:</b>	B - REMOVED FROM SITE				<b>Substance:</b>	A - Leaded Gas
<b>Status Date:</b>	30-JUN-1991				<b>Placement:</b>	UNDERGROUND
<b>Installation Date:</b>	01-JUL-1982				<b>Tank Vessel Indic:</b>	TANK
<b>Tank Desc:</b>						

**Tank Information**

<b>Tank ID:</b>	6				<b>Capacity:</b>	4000
<b>Tank Status:</b>	B - REMOVED FROM SITE				<b>Substance:</b>	B - Unleaded Gas
<b>Status Date:</b>	30-JUN-1991				<b>Placement:</b>	UNDERGROUND
<b>Installation Date:</b>	01-JUL-1982				<b>Tank Vessel Indic:</b>	TANK
<b>Tank Desc:</b>						

[39](#)

7 of 7

ENE

0.00 /  
0.00

10.69 /  
0

**ELECTRO BAKE  
7748 ADAMO DR  
TAMPA FL 33619**

STCS

<b>Facility ID:</b>	8627281				<b>Zip5 (Open Data):</b>	33619
<b>Type:</b>	A - Retail Station				<b>CountyID(OpenData):</b>	29
<b>Status:</b>	Closed				<b>County (Open Data):</b>	HILLSBOROUGH
<b>County:</b>	HILLSBOROUGH				<b>Contam (Map):</b>	YES
<b>Fac Stat(OpenData):</b>	CLOSED				<b>Fac Type (Map):</b>	Retail Station
<b>Fac Code(OpenData):</b>	A				<b>Fac Stat (Map):</b>	CLOSED
<b>Fac Type(OpenData):</b>	Retail Station				<b>Status (Map):</b>	REVIEWED
<b>Clnup Cd(OpenData):</b>	ONGO				<b>City (Map):</b>	TAMPA
<b>Clnup Dt(OpenData):</b>	2001/10/10 18:20:34+00				<b>County (Map):</b>	29
<b>Status (Open Data):</b>	REVIEWED				<b>Zip5 (Map):</b>	33619
<b>City (Open Data):</b>	TAMPA				<b>Zip4 (Map):</b>	3444



<i>Map Key</i>	<i>Number of Records</i>	<i>Direction</i>	<i>Distance (mi/ft)</i>	<i>Elev/Diff (ft)</i>	<i>Site</i>	<i>DB</i>
<i>Fac Name(Open Data):</i>		ELECTRO BAKE				
<i>Address (Open Data):</i>		7748 ADAMO DR				
<i>Fac Cleanup Stat(Open Data):</i>		ONGOING				
<i>Name (Map):</i>		ELECTRO BAKE				
<i>Address (Map):</i>		7748 ADAMO DR				

**FDEP Storage Tank Monitoring Open Data Details**

<i>Object ID:</i>	17585	<i>Map Src:</i>	1999 doqs
<i>X:</i>	-82.3692783761818	<i>Map Scale:</i>	4053
<i>Y:</i>	27.9526857310378	<i>Elevation:</i>	
<i>Regulated:</i>	NO	<i>El Datum:</i>	
<i>Col Meth:</i>	DPHO	<i>El Resolut:</i>	
<i>Col Name:</i>	DAVIS_B	<i>El Units:</i>	
<i>Col Date:</i>	2005/07/19 11:33:37+00	<i>ALB East:</i>	560125.18
<i>Col Prog:</i>	TANKS-PETROLEUM CONTAMINATION	<i>ALB North:</i>	439599.38
<i>Ver Meth:</i>	DPHO	<i>Loc ID:</i>	35233
<i>Ver Name:</i>	DAVIS_B	<i>Lat DD:</i>	27
<i>Ver Prog:</i>	TANKS-PETROLEUM CONTAMINATION	<i>Lat MM:</i>	57
<i>Ver Date:</i>	2005/07/19 11:33:37+00	<i>Lat SS:</i>	
<i>OOIC:</i>	FACILITY	<i>Long DD:</i>	82
<i>Rel Feat:</i>	CENTR	<i>Long MM:</i>	22
<i>Datum:</i>	HARN	<i>Long SS:</i>	
<i>Coord Acc:</i>	4		
<i>Col Aff:</i>	DEPARTMENT OF ENVIRONMENTAL PR		
<i>Ver Aff:</i>	DEPARTMENT OF ENVIRONMENTAL PR		
<i>Direct:</i>			
<i>Documents:</i>	<a href="https://prodenv.dep.state.fl.us/DepNexus/public/electronic-documents/8627281/gis-facility!search">https://prodenv.dep.state.fl.us/DepNexus/public/electronic-documents/8627281/gis-facility!search</a>		

**FDEP Open Data - Storage Tank Contamination Monitoring (STCM)**

<i>Loc ID:</i>	35233	<i>Rel Feat:</i>	CENTR
<i>Site Type:</i>	Retail Station	<i>El Datum:</i>	
<i>Contam Ind:</i>		<i>El Resolut:</i>	
<i>Phone:</i>	4804364566	<i>El Units:</i>	
<i>Operator:</i>	DANIEL HURST JR	<i>Map Src:</i>	1999 doqs
<i>Next action:</i>		<i>Map Scale:</i>	4053
<i>Fin Respon:</i>		<i>Coord Acc:</i>	4
<i>Office:</i>	SWD	<i>Alb East:</i>	560125.18
<i>OOIC:</i>	FACILITY	<i>Alb North:</i>	439599.38
<i>Col Meth:</i>	DPHO	<i>Datum:</i>	HARN
<i>Col Name:</i>	DAVIS_B	<i>Elevation:</i>	
<i>Col Date:</i>	7/19/2005	<i>Lat DD:</i>	27
<i>Col Prog:</i>	TANKS-PETROLEUM CONTAMINATION	<i>Lat MM:</i>	57
<i>Ver Meth:</i>	DPHO	<i>Lat SS:</i>	
<i>Ver Name:</i>	DAVIS_B	<i>Long DD:</i>	82
<i>Ver Prog:</i>	TANKS-PETROLEUM CONTAMINATION	<i>Long MM:</i>	22
<i>Ver Date:</i>	7/19/2005	<i>Long SS:</i>	
<i>Object ID:</i>	35233		
<i>Col Aff:</i>	DEPARTMENT OF ENVIRONMENTAL PR		

<b>Map Key</b>	<b>Number of Records</b>	<b>Direction</b>	<b>Distance (mi/ft)</b>	<b>Elev/Diff (ft)</b>	<b>Site</b>	<b>DB</b>
----------------	--------------------------	------------------	-------------------------	-----------------------	-------------	-----------

**Ver Aff:** DEPARTMENT OF ENVIRONMENTAL PR  
**Documents:** <https://prodenv.dep.state.fl.us/DepNexus/public/electronic-documents/8627281/gis-facility!search>

**FDEP - Storage Tank Contamination Monitoring (STCM) Details**

**Name:** Electro Bake  
7748 Adamo Dr  
Tampa, FL 33619- 3444  
**LL Method:** DPHO - Unverified  
**Account Owner:**  
**Contact:** Daniel Hurst Jr  
**Phone:** 480-436-4566  
**District:** SWD  
**County 1:** 29 - Hillsborough  
**Latitude:** 27:57:09.6500  
**Longitude:** 82:22:09.3900

**FDEP - Registered Tanks from Storage Tank Contamination Monitoring (STCM) Details**

**Tank No:** 4  
**Size:** 4000  
**Content:** Leaded Gas  
**Installed:** 07/01/1982  
**Placement:** UNDER  
**Status:** Removed from Site  
**Construction:**  
**Piping:**  
**Monitoring:**

**FDEP - Registered Tanks from Storage Tank Contamination Monitoring (STCM) Details**

**Tank No:** 1  
**Size:** 4000  
**Content:** Unleaded Gas  
**Installed:** 07/01/1982  
**Placement:** UNDER  
**Status:** Removed from Site  
**Construction:**  
**Piping:**  
**Monitoring:**

**FDEP - Registered Tanks from Storage Tank Contamination Monitoring (STCM) Details**

**Tank No:** 2  
**Size:** 4000  
**Content:** Unleaded Gas  
**Installed:** 07/01/1982  
**Placement:** UNDER  
**Status:** Removed from Site  
**Construction:**

Map Key	Number of Records	Direction	Distance (mi/ft)	Elev/Diff (ft)	Site	DB
---------	-------------------	-----------	------------------	----------------	------	----

Piping:  
Monitoring:

**FDEP - Registered Tanks from Storage Tank Contamination Monitoring (STCM) Details**

Tank No: 5  
 Size: 4000  
 Content: Leaded Gas  
 Installed: 07/01/1982  
 Placement: UNDER  
 Status: Removed from Site  
 Construction:  
 Piping:  
 Monitoring:

**FDEP - Registered Tanks from Storage Tank Contamination Monitoring (STCM) Details**

Tank No: 3  
 Size: 4000  
 Content: Vehicular Diesel  
 Installed: 07/01/1982  
 Placement: UNDER  
 Status: Removed from Site  
 Construction:  
 Piping:  
 Monitoring:

**FDEP - Registered Tanks from Storage Tank Contamination Monitoring (STCM) Details**

Tank No: 6  
 Size: 4000  
 Content: Unleaded Gas  
 Installed: 07/01/1982  
 Placement: UNDER  
 Status: Removed from Site  
 Construction:  
 Piping:  
 Monitoring:

<a href="#">40</a>	1 of 1	WNW	0.00 / 0.00	14.35 / 3	FL DEPT OF TRANSPORTATION CROSSTOWN EXP 50TH ST EASTBOUND EXIT RAMP TAMPA FL 33605	STCS
--------------------	--------	-----	-------------	-----------	---	------

Facility ID:	9401651	Zip5 (Open Data):	33605
Type:	G - State Government	CountyID(OpenData):	29
Status:	Closed	County (Open Data):	HILLSBOROUGH
County:	HILLSBOROUGH	Contam (Map):	
Fac Stat(OpenData):	CLOSED	Fac Type (Map):	State Government
Fac Code(OpenData):	G	Fac Stat (Map):	CLOSED

Map Key	Number of Records	Direction	Distance (mi/ft)	Elev/Diff (ft)	Site	DB
<b>Fac Type(OpenData):</b>	State Government				<b>Status (Map):</b>	REVIEWED
<b>Clnup Cd(OpenData):</b>	CMPL				<b>City (Map):</b>	TAMPA
<b>Clnup Dt(OpenData):</b>	2004/10/11 18:33:35+00				<b>County (Map):</b>	29
<b>Status (Open Data):</b>	REVIEWED				<b>Zip5 (Map):</b>	33605
<b>City (Open Data):</b>	TAMPA				<b>Zip4 (Map):</b>	0
<b>Fac Name(Open Data):</b>	FL DEPT OF TRANSPORTATION CROSSTOWN EXP					
<b>Address (Open Data):</b>	50TH ST EASTBOUND EXIT RAMP					
<b>Fac Cleanup Stat(Open Data):</b>	COMPLETED					
<b>Name (Map):</b>	FL DEPT OF TRANSPORTATION CROSSTOWN EXP					
<b>Address (Map):</b>	50TH ST EASTBOUND EXIT RAMP					

**FDEP Storage Tank Monitoring Open Data Details**

<b>Object ID:</b>	44921	<b>Map Src:</b>	1999 doqs
<b>X:</b>	-82.4026200523752	<b>Map Scale:</b>	4053
<b>Y:</b>	27.94949406275	<b>Elevation:</b>	
<b>Regulated:</b>	NO	<b>EI Datum:</b>	
<b>Col Meth:</b>	DPHO	<b>EI Resolut:</b>	
<b>Col Name:</b>	DAVIS_B	<b>EI Units:</b>	
<b>Col Date:</b>	2005/07/21 10:29:11+00	<b>ALB East:</b>	556856.05
<b>Col Prog:</b>	TANKS-PETROLEUM CONTAMINATION	<b>ALB North:</b>	439202.1
<b>Ver Meth:</b>	DPHO	<b>Loc ID:</b>	45721
<b>Ver Name:</b>	DAVIS_B	<b>Lat DD:</b>	27
<b>Ver Prog:</b>	TANKS-PETROLEUM CONTAMINATION	<b>Lat MM:</b>	56
<b>Ver Date:</b>	2005/07/21 10:29:11+00	<b>Lat SS:</b>	
<b>OOIC:</b>	FACILITY	<b>Long DD:</b>	82
<b>Rel Feat:</b>	CENTR	<b>Long MM:</b>	24
<b>Datum:</b>	HARN	<b>Long SS:</b>	
<b>Coord Acc:</b>	4		
<b>Col Aff:</b>	TKHQ		
<b>Ver Aff:</b>	DEPARTMENT OF ENVIRONMENTAL PR		
<b>Direct:</b>			
<b>Documents:</b>	<a href="https://prodenv.dep.state.fl.us/DepNexus/public/electronic-documents/9401651/gis-facility!search">https://prodenv.dep.state.fl.us/DepNexus/public/electronic-documents/9401651/gis-facility!search</a>		

**FDEP Open Data - Storage Tank Contamination Monitoring (STCM)**

<b>Loc ID:</b>	45721	<b>Rel Feat:</b>	CENTR
<b>Site Type:</b>	State Government	<b>EI Datum:</b>	
<b>Contam Ind:</b>		<b>EI Resolut:</b>	
<b>Phone:</b>	8139756585	<b>EI Units:</b>	
<b>Operator:</b>	KARL D FLEMING	<b>Map Src:</b>	1999 doqs
<b>Next action:</b>	PLACARD 12-DEC-98	<b>Map Scale:</b>	4053
<b>Fin Respon:</b>		<b>Coord Acc:</b>	4
<b>Office:</b>	SWD	<b>Alb East:</b>	556856.05
<b>OOIC:</b>	FACILITY	<b>Alb North:</b>	439202.10000000003
<b>Col Meth:</b>	DPHO	<b>Datum:</b>	HARN
<b>Col Name:</b>	DAVIS_B	<b>Elevation:</b>	
<b>Col Date:</b>	7/21/2005	<b>Lat DD:</b>	27
<b>Col Prog:</b>	TANKS-PETROLEUM CONTAMINATION	<b>Lat MM:</b>	56
<b>Ver Meth:</b>	DPHO	<b>Lat SS:</b>	

Map Key	Number of Records	Direction	Distance (mi/ft)	Elev/Diff (ft)	Site	DB
Ver Name:	DAVIS_B			Long DD:	82	
Ver Prog:	TANKS-PETROLEUM CONTAMINATION			Long MM:	24	
Ver Date:	7/21/2005			Long SS:		
Object ID:	45721					
Col Aff:	TKHQ					
Ver Aff:	DEPARTMENT OF ENVIRONMENTAL PR					
Documents:	https://prodenv.dep.state.fl.us/DepNexus/public/electronic-documents/9401651/gis-facility!search					

**FDEP - Storage Tank Contamination Monitoring (STCM) Details**

Name:	FI Dept Of Transportation Crosstown Exp 50th St Eastbound Exit Ramp Tampa, FL 33605
LL Method:	DPHO - Unverified
Account Owner:	FI Dept Of Transportation
Contact:	Karl D Fleming
Phone:	813-975-6585
District:	SWD
County 1:	29 - Hillsborough
Latitude:	27:56:58.1600
Longitude:	82:24:09.4200

**FDEP - Registered Tanks from Storage Tank Contamination Monitoring (STCM) Details**

Tank No:	50B1
Size:	275
Content:	Emerg Generator Diesel
Installed:	11/01/1977
Placement:	UNDER
Status:	Removed from Site
Construction:	
Piping:	
Monitoring:	

<a href="#">41</a>	1 of 2	ENE	0.00 / 0.00	10.81 / 0	SOUTHWEST FL WATER MGMT DIST - S-160 78TH ST & ADAMO DR TAMPA FL 33610	UST
Facility ID:	9401239	County:	HILLSBOROUGH			
Facility Status:	CLOSED	Lat/Long Method:	UNVR			
Facility Type:	G	Lat DD:	27			
Type Desc:	State Government	Lat MM:	57			
Facility Phone:	9047967211	Lat SS:	1			
Dep Co:	P	Long DD:	82			
Owner ID:	20428	Long MM:	22			
Owner Phone:	3527967211	Long SS:	10			
Owner:	SOUTHWEST FL WATER MGMT DIST					
Owner Address1:	PO BOX 1166					
Owner Address2:	ATTN:STORAGE TANK REGIS					
Owner City:	BROOKSVILLE					
Owner State:	FL					

Map Key	Number of Records	Direction	Distance (mi/ft)	Elev/Diff (ft)	Site	DB
<b>Owner Zip 5:</b>		34605				
<b>Contact:</b>		DAVE ORNER / JEFFERY TOTH X4514				
<b>Source:</b>		Tank Facility - All Locations and Tank Information; Tank Facility - All Locations and Owner Information				
<b>Oculus Docs Inventory URL:</b>		https://erisservice7.ecologeris.com/ErisExt/flo/ocure.ashx?ID=9401239&CAT=11				
<b>Information Portal Fac URL:</b>		http://prodenv.dep.state.fl.us/DepNexus/public/facilitysearch?pagination=true&facility.id=9401239				
<b>Information Portal Doc URL:</b>		http://prodenv.dep.state.fl.us/DepNexus/public/electronic-documents/9401239/facility!search				

**Tank Information**

<b>Tank ID:</b>	1	<b>Capacity:</b>	280
<b>Tank Status:</b>	B - REMOVED FROM SITE	<b>Substance:</b>	B - Unleaded Gas
<b>Status Date:</b>	01-SEP-1994	<b>Placement:</b>	UNDERGROUND
<b>Installation Date:</b>	01-DEC-1968	<b>Tank Vessel Indic:</b>	TANK
<b>Tank Desc:</b>			

<a href="#">41</a>	2 of 2	<b>ENE</b>	<b>0.00 / 0.00</b>	<b>10.81 / 0</b>	<b>SOUTHWEST FL WATER MGMT DIST - S-160 78TH ST &amp; ADAMO DR TAMPA FL 33610</b>	<b>STCS</b>
--------------------	--------	------------	--------------------	------------------	---	-------------

<b>Facility ID:</b>	9401239	<b>Zip5 (Open Data):</b>	33610
<b>Type:</b>	G - State Government	<b>CountyID(OpenData):</b>	29
<b>Status:</b>	Closed	<b>County (Open Data):</b>	HILLSBOROUGH
<b>County:</b>	HILLSBOROUGH	<b>Contam (Map):</b>	
<b>Fac Stat(OpenData):</b>	CLOSED	<b>Fac Type (Map):</b>	State Government
<b>Fac Code(OpenData):</b>	G	<b>Fac Stat (Map):</b>	CLOSED
<b>Fac Type(OpenData):</b>	State Government	<b>Status (Map):</b>	REVIEWED
<b>Clnup Cd(OpenData):</b>		<b>City (Map):</b>	TAMPA
<b>Clnup Dt(OpenData):</b>		<b>County (Map):</b>	29
<b>Status (Open Data):</b>	REVIEWED	<b>Zip5 (Map):</b>	33610
<b>City (Open Data):</b>	TAMPA	<b>Zip4 (Map):</b>	0
<b>Fac Name(Open Data):</b>	SOUTHWEST FL WATER MGMT DIST - S-160		
<b>Address (Open Data):</b>	78TH ST & ADAMO DR		
<b>Fac Cleanup Stat(Open Data):</b>			
<b>Name (Map):</b>	SOUTHWEST FL WATER MGMT DIST - S-160		
<b>Address (Map):</b>	78TH ST & ADAMO DR		

**FDEP Storage Tank Monitoring Open Data Details**

<b>Object ID:</b>	44179	<b>Map Src:</b>	1999 doqs
<b>X:</b>	-82.3689911816409	<b>Map Scale:</b>	5000
<b>Y:</b>	27.9522647309437	<b>Elevation:</b>	
<b>Regulated:</b>	NO	<b>EI Datum:</b>	
<b>Col Meth:</b>	DPHO	<b>EI Resolut:</b>	
<b>Col Name:</b>	BERNHARD_K	<b>EI Units:</b>	
<b>Col Date:</b>	2006/08/14 11:35:24+00	<b>ALB East:</b>	560153.91
<b>Col Prog:</b>	TANKS-PETROLEUM CONTAMINATION	<b>ALB North:</b>	439552.62
<b>Ver Meth:</b>	DPHO	<b>Loc ID:</b>	45309
<b>Ver Name:</b>	BERNHARD_K	<b>Lat DD:</b>	27
<b>Ver Prog:</b>	TANKS-PETROLEUM CONTAMINATION	<b>Lat MM:</b>	57
<b>Ver Date:</b>	2006/08/14 11:35:24+00	<b>Lat SS:</b>	

<b>Map Key</b>	<b>Number of Records</b>	<b>Direction</b>	<b>Distance (mi/ft)</b>	<b>Elev/Diff (ft)</b>	<b>Site</b>	<b>DB</b>
<b>OOIC:</b>	FACILITY			<b>Long DD:</b>	82	
<b>Rel Feat:</b>	VICIN			<b>Long MM:</b>	22	
<b>Datum:</b>	HARN			<b>Long SS:</b>		
<b>Coord Acc:</b>	4					
<b>Col Aff:</b>	DEPARTMENT OF ENVIRONMENTAL PROTECTION					
<b>Ver Aff:</b>	DEPARTMENT OF ENVIRONMENTAL PROTECTION					
<b>Direct:</b>						
<b>Documents:</b>	<a href="https://prodenv.dep.state.fl.us/DepNexus/public/electronic-documents/9401239/gis-facility!search">https://prodenv.dep.state.fl.us/DepNexus/public/electronic-documents/9401239/gis-facility!search</a>					

**FDEP Open Data - Storage Tank Contamination Monitoring (STCM)**

<b>Loc ID:</b>	45309	<b>Rel Feat:</b>	VICIN
<b>Site Type:</b>	State Government	<b>El Datum:</b>	
<b>Contam Ind:</b>		<b>El Resolut:</b>	
<b>Phone:</b>	9047967211	<b>El Units:</b>	
<b>Operator:</b>		<b>Map Src:</b>	1999 doqs
<b>Next action:</b>		<b>Map Scale:</b>	5000
<b>Fin Respon:</b>		<b>Coord Acc:</b>	4
<b>Office:</b>	SWD	<b>Alb East:</b>	560153.91
<b>OOIC:</b>	FACILITY	<b>Alb North:</b>	439552.62
<b>Col Meth:</b>	DPHO	<b>Datum:</b>	HARN
<b>Col Name:</b>	BERNHARD_K	<b>Elevation:</b>	
<b>Col Date:</b>	8/14/2006	<b>Lat DD:</b>	27
<b>Col Prog:</b>	TANKS-PETROLEUM CONTAMINATION	<b>Lat MM:</b>	57
<b>Ver Meth:</b>	DPHO	<b>Lat SS:</b>	
<b>Ver Name:</b>	BERNHARD_K	<b>Long DD:</b>	82
<b>Ver Prog:</b>	TANKS-PETROLEUM CONTAMINATION	<b>Long MM:</b>	22
<b>Ver Date:</b>	8/14/2006	<b>Long SS:</b>	
<b>Object ID:</b>	45309		
<b>Col Aff:</b>	DEPARTMENT OF ENVIRONMENTAL PROTECTION		
<b>Ver Aff:</b>	DEPARTMENT OF ENVIRONMENTAL PROTECTION		
<b>Documents:</b>	<a href="https://prodenv.dep.state.fl.us/DepNexus/public/electronic-documents/9401239/gis-facility!search">https://prodenv.dep.state.fl.us/DepNexus/public/electronic-documents/9401239/gis-facility!search</a>		

**FDEP - Storage Tank Contamination Monitoring (STCM) Details**

<b>Name:</b>	Southwest FI Water Mgmt Dist - S-160 78th St & Adamo Dr Tampa, FL 33610
<b>LL Method:</b>	DPHO - Unverified
<b>Account Owner:</b>	Southwest FI Water Mgmt Dist
<b>Contact:</b>	
<b>Phone:</b>	904-796-7211
<b>District:</b>	SWD
<b>County 1:</b>	29 - Hillsborough
<b>Latitude:</b>	27:57:08.1344
<b>Longitude:</b>	82:22:08.3561

**FDEP - Registered Tanks from Storage Tank Contamination Monitoring (STCM) Details**

<b>Tank No:</b>	1
-----------------	---

Map Key	Number of Records	Direction	Distance (mi/ft)	Elev/Diff (ft)	Site	DB
<b>Size:</b>		280				
<b>Content:</b>		Unleaded Gas				
<b>Installed:</b>		12/01/1968				
<b>Placement:</b>		UNDER				
<b>Status:</b>		Removed from Site				
<b>Construction:</b>						
<b>Piping:</b>						
<b>Monitoring:</b>						

[42](#) 1 of 1 **ENE** 0.00 / 0.00 10.84 / 0 Near SR 60 and 78th Street TAMPA FL **SPILLS**

**Incident No:** 37381 **Incident Date:** 05/31/2007  
**Incident Type:** Inland **County:** Hillsborough

**Spill Details**

**Incident Status:** **Criminal Indicator:**  
**Incident Party Type:** **Hurricane Indicator:**  
**Incident Party Name:** **Description:** Fire  
**Pollutant Name:** Diesel fuel **On Scene Response:**  
**Pollutant Category:**  
**Pollutant Actual Volume:** 100  
**Pollutant Unit Measure:** gallon

**Spill Details**

**Incident Status:** **Criminal Indicator:**  
**Incident Party Type:** **Hurricane Indicator:**  
**Incident Party Name:** **Description:** Spill  
**Pollutant Name:** Diesel fuel **On Scene Response:**  
**Pollutant Category:**  
**Pollutant Actual Volume:** 100  
**Pollutant Unit Measure:** gallon

[43](#) 1 of 11 **WNW** 0.00 / 0.00 7.09 / -4 **ADAMO SHELL 5100 E ADAMO DR TAMPA FL 33619** **UST**

**Facility ID:** 8625086 **County:** HILLSBOROUGH  
**Facility Status:** OPEN **Lat/Long Method:** AGPS  
**Facility Type:** A **Lat DD:** 27  
**Type Desc:** Retail Station **Lat MM:** 57  
**Facility Phone:** 8133720461 **Lat SS:** 9  
**Dep Co:** P **Long DD:** 82  
**Owner ID:** 75175 **Long MM:** 24  
**Owner Phone:** 8133720461 **Long SS:** 4  
**Owner:** MTC INVESTMENT GROUP LLC  
**Owner Address1:** P.O. BOX 1412  
**Owner Address2:**  
**Owner City:** Thonotosassa



<b>Map Key</b>	<b>Number of Records</b>	<b>Direction</b>	<b>Distance (mi/ft)</b>	<b>Elev/Diff (ft)</b>	<b>Site</b>	<b>DB</b>
<b>Owner State:</b>		FL				
<b>Owner Zip 5:</b>		33592				
<b>Contact:</b>		ALLISON CHAUDHRY				
<b>Source:</b>		Tank Facility - All Locations and Tank Information; Tank Facility - All Locations and Owner Information				
<b>Oculus Docs Inventory URL:</b>		https://eriservice7.ecologeris.com/ErisExt/flo/ocure.ashx?!D=8625086&CAT=11				
<b>Information Portal Fac URL:</b>		http://prodenv.dep.state.fl.us/DepNexus/public/facilitysearch?pagination=true&facility.id=8625086				
<b>Information Portal Doc URL:</b>		http://prodenv.dep.state.fl.us/DepNexus/public/electronic-documents/8625086/facility!search				

**Tank Information**

<b>Tank ID:</b>	1	<b>Capacity:</b>	9520
<b>Tank Status:</b>	B - REMOVED FROM SITE	<b>Substance:</b>	B - Unleaded Gas
<b>Status Date:</b>	24-FEB-2010	<b>Placement:</b>	UNDERGROUND
<b>Installation Date:</b>	01-JUL-1982	<b>Tank Vessel Indic:</b>	TANK
<b>Tank Desc:</b>			

**Tank Information**

<b>Tank ID:</b>	4	<b>Capacity:</b>	30000
<b>Tank Status:</b>	U - IN SERVICE	<b>Substance:</b>	B - Unleaded Gas
<b>Status Date:</b>	01-FEB-2010	<b>Placement:</b>	UNDERGROUND
<b>Installation Date:</b>	01-FEB-2010	<b>Tank Vessel Indic:</b>	TANK
<b>Tank Desc:</b>	Double Walled		

**Piping**

<b>Pipe Description:</b>	C-Fiberglass
<b>Pipe Description:</b>	J-Pressurized piping system
<b>Pipe Description:</b>	K-Dispenser liners
<b>Pipe Description:</b>	F-Double wall

**Monitoring**

<b>Monitoring Desc:</b>	H-Mechanical line leak detector
<b>Monitoring Desc:</b>	F-Monitor dbl wall tank space
<b>Monitoring Desc:</b>	K-Monitor dbl wall pipe space
<b>Monitoring Desc:</b>	4-Visual inspect dispenser liners
<b>Monitoring Desc:</b>	1-Continuous electronic sensing

**Tank Construction**

Map Key	Number of Records	Direction	Distance (mi/ft)	Elev/Diff (ft)	Site	DB
Cons Code:		N				
Cons Desc:		Flow shut-Off				
Cons Code:		O				
Cons Desc:		Tight fill				
Cons Code:		L				
Cons Desc:		Compartmented				
Cons Code:		C				
Cons Desc:		Steel				
Cons Code:		M				
Cons Desc:		Spill containment bucket				
Cons Code:		R				
Cons Desc:		Double wall - tank jacket				

**Tank Information**

<b>Tank ID:</b>	2	<b>Capacity:</b>	9520
<b>Tank Status:</b>	B - REMOVED FROM SITE	<b>Substance:</b>	B - Unleaded Gas
<b>Status Date:</b>	24-FEB-2010	<b>Placement:</b>	UNDERGROUND
<b>Installation Date:</b>	01-JUL-1982	<b>Tank Vessel Indic:</b>	TANK
<b>Tank Desc:</b>			

**Tank Information**

<b>Tank ID:</b>	3	<b>Capacity:</b>	9520
<b>Tank Status:</b>	B - REMOVED FROM SITE	<b>Substance:</b>	B - Unleaded Gas
<b>Status Date:</b>	24-FEB-2010	<b>Placement:</b>	UNDERGROUND
<b>Installation Date:</b>	01-JUL-1982	<b>Tank Vessel Indic:</b>	TANK
<b>Tank Desc:</b>			

[43](#)    2 of 11    **WNW**    0.00 / 0.00    7.09 / -4    **ADAMO SHELL**    **LST**  
**5100 E ADAMO DR**  
**TAMPA FL 33619-3230**

<b>Facility ID:</b>	8625086	<b>Datum:</b>	0
<b>Facility Status:</b>	OPEN	<b>Lat DD:</b>	27
<b>Facility Type:</b>	A - Retail Station	<b>Lat MM:</b>	57
<b>Score:</b>	13	<b>Lat SS:</b>	8.9541
<b>Score Effective Date:</b>	06/02/2008	<b>Long DD:</b>	82
<b>Score when Ranked:</b>	12	<b>Long MM:</b>	24
<b>Rank:</b>	7728	<b>Long SS:</b>	4.6709
<b>Operator:</b>	ALLISON CHAUDHRY	<b>Facility T (Map):</b>	Retail Station
<b>Prim Related Party:</b>	75175	<b>Facility S (Map):</b>	OPEN
<b>Primary RP Role:</b>	ACCOUNT OWNER	<b>County (Map):</b>	HILLSBOROUGH
<b>RP Begin Date:</b>	06/29/2017	<b>Collection (Map):</b>	DPHO
<b>Phone:</b>	(813)372-0461	<b>Collector (Map):</b>	RICCI_L
<b>Name Changed:</b>	06/29/2017	<b>Collecti 1 (Map):</b>	4/24/2003

<b>Map Key</b>	<b>Number of Records</b>	<b>Direction</b>	<b>Distance (mi/ft)</b>	<b>Elev/Diff (ft)</b>	<b>Site</b>	<b>DB</b>
<b>Address Changed:</b>	07/09/2010				<b>Datum (Map):</b>	HARN
<b>Section:</b>	015				<b>Rel Feat (Map):</b>	EXACT
<b>Township:</b>	29S				<b>Geometry (Map):</b>	
<b>Range:</b>	19E				<b>Lat DD (Map):</b>	27
<b>District:</b>	SWD				<b>Lat MM (Map):</b>	57
<b>County:</b>	HILLSBOROUGH				<b>Lat SS (Map):</b>	
<b>County No:</b>	29				<b>Long DD (Map):</b>	82
<b>Feature:</b>					<b>Long MM (Map):</b>	24
<b>Method:</b>	AGPS				<b>Long SS (Map):</b>	
<b>RP Name:</b>		MTC INVESTMENT GROUP LLC				
<b>RP Address1:</b>		P.O. BOX 1412				
<b>RP Address2:</b>						
<b>RP City:</b>		Thonotosassa				
<b>RP State:</b>		FL				
<b>RP Zip5:</b>		33592				
<b>RP Zip4:</b>						
<b>Contact:</b>		ALLISON CHAUDHRY				
<b>RP Phone:</b>		(813)372-0461				
<b>RP Phone Ext.:</b>						
<b>RP Bad Addr Ind:</b>		No				
<b>Facility Name (Map):</b>		ADAMO SHELL				
<b>Address (Map):</b>		5100 E ADAMO DR				
<b>City (Map):</b>		TAMPA				
<b>Zip5 (Map):</b>		33619				
<b>Document L (Map):</b>		<a href="https://prodenv.dep.state.fl.us/DepNexus/public/electronic-documents/8625086/facility!search">https://prodenv.dep.state.fl.us/DepNexus/public/electronic-documents/8625086/facility!search</a>				
<b>Oculus Docs Inventory:</b>		<a href="https://eriservice7.ecologeris.com/ErisExt/flo/ocure.ashx?ID=8625086&amp;CAT=11">https://eriservice7.ecologeris.com/ErisExt/flo/ocure.ashx?ID=8625086&amp;CAT=11</a>				
<b>Information Portal Fac URL:</b>		<a href="http://prodenv.dep.state.fl.us/DepNexus/public/facilitysearch?pagination=true&amp;facility.id=8625086">http://prodenv.dep.state.fl.us/DepNexus/public/facilitysearch?pagination=true&amp;facility.id=8625086</a>				
<b>Information Portal Doc URL:</b>		<a href="http://prodenv.dep.state.fl.us/DepNexus/public/electronic-documents/8625086/facility!search">http://prodenv.dep.state.fl.us/DepNexus/public/electronic-documents/8625086/facility!search</a>				
<b>Source:</b>		DEP; Storage Tanks & Contamination Monitoring, Discharge Info.; FDEP Open Data, Petroleum Contamination Monitoring (PCTS) Discharges (Map)				

**Discharge Cleanup Summary**

<b>Discharge Date:</b>	12/15/1998
<b>Cleanup Required:</b>	N - NO CLEANUP REQUIRED
<b>Discharge Cleanup Status:</b>	NREQ - CLEANUP NOT REQUIRED
<b>Discharge Cleanup Stat Date:</b>	05/29/2001
<b>Eligibility Indicator:</b>	I - INELIGIBLE
<b>Site Manager:</b>	HEINTZ_C
<b>Site Manager End Date:</b>	05/27/2014
<b>Tank Office:</b>	PCLP29 - HILLSBOROUGH ENVIRONMENTAL PROTECTION COMMISSION

**Contaminated Media**

<b>Contaminated Drinking Wells:</b>	
<b>Contaminated Mntring Wells:</b>	
<b>Contaminated Soil:</b>	YES
<b>Contaminated Surface Water:</b>	NO
<b>Contaminated Ground Water:</b>	
<b>Pollutant:</b>	B - Unleaded Gas
<b>Other Description:</b>	

Map Key	Number of Records	Direction	Distance (mi/ft)	Elev/Diff (ft)	Site	DB
---------	-------------------	-----------	------------------	----------------	------	----

Gallons Discharged:

Task Info

<b>SA Task ID:</b>	85471	<b>SR Soil Treatment:</b>	
<b>SA Cleanup Resp:</b>	-	<b>SR Other Treatment:</b>	SOIL WAS AERATED
<b>SA Actual Cost:</b>		<b>SR Alt Proc Rec:</b>	
<b>SA Complete Date:</b>		<b>RAP Task ID:</b>	
<b>SA Payment Date:</b>		<b>RAP Clean Resp ID:</b>	-
<b>SR Task ID:</b>	62234	<b>RAP Actual Cost:</b>	
<b>SR Cleanup Resp:</b>	RP - RESPONSIBLE PARTY	<b>RAP Complete Date:</b>	
<b>SR Actual Cost:</b>		<b>RAP Payment Date:</b>	
<b>SR Complete Date:</b>		<b>RAP Last Ord Appr:</b>	
<b>SR Payment Date:</b>		<b>RA Task ID:</b>	
<b>SR Oral Date:</b>	03-28-2000	<b>RA Cleanup Resp:</b>	-
<b>SR Written Date:</b>		<b>RA Yrs to Complete:</b>	
<b>SR Soil Removal:</b>	Yes	<b>RA Actual Cost:</b>	
<b>SR Free Prod Rmvl:</b>		<b>Tank Office:</b>	PCLP29 - Hillsborough County
<b>SR Soil Ton Remove:</b>			
<b>SR Fund Elig Type:</b>	-		
<b>SA Fund Elig Type:</b>	-		
<b>RAP Fund Elig Type:</b>	-		
<b>RA Fund Elig Type:</b>	-		
<b>SR Alternate Procedure Status:</b>			
<b>SR Alt Procedure Status Dt:</b>			
<b>SR Alt Procedure Comment:</b>			
<b>SRC Action Type:</b>	-		
<b>SRC Submit Date:</b>			
<b>SRC Review Date:</b>			
<b>SRC Complete Status:</b>	-		
<b>SRC Comp Status Dt:</b>			
<b>SRC Issue Date:</b>			
<b>SRC Comments:</b>			

Discharge Cleanup Summary

<b>Discharge Date:</b>	02/14/2006
<b>Cleanup Required:</b>	R - CLEANUP REQUIRED
<b>Discharge Cleanup Status:</b>	SA - SA ONGOING
<b>Discharge Cleanup Stat Date:</b>	11/15/2006
<b>Eligibility Indicator:</b>	E - ELIGIBLE
<b>Site Manager:</b>	MARTINO_B
<b>Site Manager End Date:</b>	
<b>Tank Office:</b>	PCLP29 - HILLSBOROUGH ENVIRONMENTAL PROTECTION COMMISSION

Contaminated Media

**Contaminated Drinking Wells:**  
**Contaminated Mntring Wells:**  
**Contaminated Soil:**

<i>Map Key</i>	<i>Number of Records</i>	<i>Direction</i>	<i>Distance (mi/ft)</i>	<i>Elev/Diff (ft)</i>	<i>Site</i>	<i>DB</i>
----------------	--------------------------	------------------	-------------------------	-----------------------	-------------	-----------

**Contaminated Surface Water:**

**Contaminated Ground Water:**

YES

**Pollutant:**

B - Unleaded Gas

**Other Description:**

**Gallons Discharged:**

**Petroleum Cleanup Program Eligibility**

**Cleanup Program:**

S - SITE REHABILITATION FUNDING AGREEMENT

**Eligibility Status:**

NOT ELIGIBLE

**Task Info**

**SA Task ID:**

80102

**SR Soil Treatment:**

**SA Cleanup Resp:**

RP - RESPONSIBLE PARTY

**SR Other Treatment:**

**SA Actual Cost:**

**SR Alt Proc Rec:**

**SA Complete Date:**

**RAP Task ID:**

80727

**SA Payment Date:**

**RAP Clean Resp ID:**

RP - RESPONSIBLE PARTY

**SR Task ID:**

**RAP Actual Cost:**

**SR Cleanup Resp:**

-

**RAP Complete Date:**

**SR Actual Cost:**

**RAP Payment Date:**

**SR Complete Date:**

**RAP Last Ord Appr:**

**SR Payment Date:**

**RA Task ID:**

**SR Oral Date:**

**RA Cleanup Resp:**

-

**SR Written Date:**

**RA Yrs to Complete:**

**SR Soil Removal:**

**RA Actual Cost:**

**SR Free Prod Rmvl:**

**Tank Office:**

PCTM5 - Team 5

**SR Soil Ton Remove:**

**SR Fund Elig Type:**

-

**SA Fund Elig Type:**

SRFA - SITE REHABILITATION FUNDING AGREEMENT

**RAP Fund Elig Type:**

SRFA - SITE REHABILITATION FUNDING AGREEMENT

**RA Fund Elig Type:**

-

**SR Alternate Procedure Status:**

**SR Alt Procedure Status Dt:**

**SR Alt Procedure Comment:**

**SRC Action Type:**

-

**SRC Submit Date:**

**SRC Review Date:**

**SRC Complete Status:**

-

**SRC Comp Status Dt:**

**SRC Issue Date:**

**SRC Comments:**

**Discharge Cleanup Summary**

**Discharge Date:**

01/20/1992

**Cleanup Required:**

R - CLEANUP REQUIRED

**Discharge Cleanup Status:**

RA - RA ONGOING

**Discharge Cleanup Stat Date:**

04/22/2010

**Eligibility Indicator:**

E - ELIGIBLE

Map Key	Number of Records	Direction	Distance (mi/ft)	Elev/Diff (ft)	Site	DB
---------	-------------------	-----------	------------------	----------------	------	----

**Site Manager:** MARTINO\_B  
**Site Manager End Date:**  
**Tank Office:** PCLP29 - HILLSBOROUGH ENVIRONMENTAL PROTECTION COMMISSION

**Contaminated Media**

**Contaminated Drinking Wells:** 0  
**Contaminated Mntring Wells:** YES  
**Contaminated Soil:** YES  
**Contaminated Surface Water:** NO  
**Contaminated Ground Water:** YES  
**Pollutant:** B - Unleaded Gas  
**Other Description:**  
**Gallons Discharged:**

**Petroleum Cleanup Program Eligibility**

**Cleanup Program:** P - PETROLEUM LIABILITY AND RESTORATION INSURANCE PROGRAM  
**Eligibility Status:** ELIGIBLE

**Task Info**

<b>SA Task ID:</b> 46536	<b>SR Soil Treatment:</b>
<b>SA Cleanup Resp:</b> RP - RESPONSIBLE PARTY	<b>SR Other Treatment:</b> .008 GALLONS
<b>SA Actual Cost:</b>	<b>SR Alt Proc Rec:</b>
<b>SA Complete Date:</b> 07-13-1993	<b>RAP Task ID:</b> 46537
<b>SA Payment Date:</b>	<b>RAP Clean Resp ID:</b> RP - RESPONSIBLE PARTY
<b>SR Task ID:</b> 46535	<b>RAP Actual Cost:</b>
<b>SR Cleanup Resp:</b> RP - RESPONSIBLE PARTY	<b>RAP Complete Date:</b> 10-25-1995
<b>SR Actual Cost:</b>	<b>RAP Payment Date:</b>
<b>SR Complete Date:</b> 01-12-1993	<b>RAP Last Ord Appr:</b> 10/25/1995
<b>SR Payment Date:</b>	<b>RA Task ID:</b> 46538
<b>SR Oral Date:</b>	<b>RA Cleanup Resp:</b> -
<b>SR Written Date:</b> 05-06-1992	<b>RA Yrs to Complete:</b>
<b>SR Soil Removal:</b>	<b>RA Actual Cost:</b>
<b>SR Free Prod Rmvl:</b> Yes	<b>Tank Office:</b> PCTM5 - Team 5
<b>SR Soil Ton Remove:</b>	
<b>SR Fund Elig Type:</b> -	
<b>SA Fund Elig Type:</b> -	
<b>RAP Fund Elig Type:</b> -	
<b>RA Fund Elig Type:</b> -	
<b>SR Alternate Procedure Status:</b>	
<b>SR Alt Procedure Status Dt:</b>	
<b>SR Alt Procedure Comment:</b>	
<b>SRC Action Type:</b> -	
<b>SRC Submit Date:</b>	
<b>SRC Review Date:</b>	
<b>SRC Complete Status:</b> -	
<b>SRC Comp Status Dt:</b>	
<b>SRC Issue Date:</b>	

Map Key	Number of Records	Direction	Distance (mi/ft)	Elev/Diff (ft)	Site	DB
---------	-------------------	-----------	------------------	----------------	------	----

**SRC Comments:**

**Petroleum Cleanup Funding Cap Encumbrance to Date**

<b>FCFS:</b>	\$75,997.73
<b>LPSPASM:</b>	\$0.00
<b>SPASM:</b>	\$0.00
<b>NPDES:</b>	\$0.00
<b>Utility 1 Time Payments:</b>	\$0.00
<b>All Wo Ta Co Pos Encumbered:</b>	\$81,720.53
<b>Wo Ta Co Pos Exclu from Cap:</b>	\$26,025.91
<b>Ttl Amnt Encumbered to Date:</b>	\$157,718.26
<b>Ttl Amnt Encumbered Towar:</b>	\$131,692.35

**Petroleum Cleanup PCT Facility Score**

<b>Related Party ID:</b>	75175
<b>RP Contact:</b>	ALLISON CHAUDHRY
<b>Facility Cleanup Status:</b>	ONGO - ONGOING
<b>Bad Address Indicator:</b>	N

**Contract**

<b>Contractor:</b>	GROUNDWATER AND ENVIRONMENTAL SERVICES, INC.
<b>Score:</b>	13
<b>Facility Name:</b>	ADAMO SHELL
<b>Address:</b>	5100 E ADAMO DR
<b>City:</b>	TAMPA
<b>ZIP:</b>	33619
<b>District:</b>	SWD
<b>County ID:</b>	29
<b>County:</b>	HILLSBOROUGH

**Discharge Info (Map)**

<b>Discharge:</b>	20066	<b>Eligibility:</b>	ELIGIBLE
<b>Discharge 1:</b>	20-Jan-1992	<b>Eligibility 1:</b>	PLIRP
<b>Discharge 2:</b>	13	<b>Report Pha:</b>	SA
<b>Discharge 3:</b>	RA	<b>Report Sub:</b>	SA
<b>General Cl:</b>	WORK UNDERWAY	<b>Report S 1:</b>	03-Jan-2022
<b>Disch Clea:</b>	22-Apr-2010	<b>Staff Assi:</b>	MARTINO_B
<b>Tank Offic:</b>	HILLSBOROUGH ENVIRONMENTAL PROTECTION COMMISSION		

**Discharge Info (Map)**

<b>Discharge:</b>	56887	<b>Eligibility:</b>	ELIGIBLE
<b>Discharge 1:</b>	14-Feb-2006	<b>Eligibility 1:</b>	SRFA
<b>Discharge 2:</b>	13	<b>Report Pha:</b>	SA

<b>Map Key</b>	<b>Number of Records</b>	<b>Direction</b>	<b>Distance (mi/ft)</b>	<b>Elev/Diff (ft)</b>	<b>Site</b>	<b>DB</b>
<b>Discharge 3:</b>	SA				<b>Report Sub:</b>	SA
<b>General Cl:</b>	WORK UNDERWAY				<b>Report S 1:</b>	29-May-2007
<b>Disch Clea:</b>	15-Nov-2006				<b>Staff Assi:</b>	MARTINO_B
<b>Tank Offic:</b>	HILLSBOROUGH ENVIRONMENTAL PROTECTION COMMISSION					

**Discharge Info (Map)**

<b>Discharge:</b>	52194				<b>Eligibility:</b>	INELIGIBLE
<b>Discharge 1:</b>	15-Dec-1998				<b>Eligibility 1:</b>	
<b>Discharge 2:</b>	0				<b>Report Pha:</b>	COMPLETED
<b>Discharge 3:</b>	NREQ				<b>Report Sub:</b>	COMPLETED
<b>General Cl:</b>	NO CLEANUP REQUIRED				<b>Report S 1:</b>	29-May-2001
<b>Disch Clea:</b>	29-May-2001				<b>Staff Assi:</b>	
<b>Tank Offic:</b>	HILLSBOROUGH ENVIRONMENTAL PROTECTION COMMISSION					

**Open Discharges**

<b>Program:</b>	SRFA
<b>Eligibility:</b>	APPROVED
<b>Elig Letter Sent:</b>	01/11/2008
<b>Discharge Date:</b>	02/14/2006
<b>Score:</b>	13
<b>Facility:</b>	ADAMO SHELL
<b>Address:</b>	5100 E ADAMO DR
<b>City:</b>	TAMPA
<b>State:</b>	FL
<b>Zip:</b>	33619
<b>County ID:</b>	29
<b>County:</b>	HILLSBOROUGH

**Open Discharges**

<b>Program:</b>	PLIRP
<b>Eligibility:</b>	ELIGIBLE
<b>Elig Letter Sent:</b>	05/28/1992
<b>Discharge Date:</b>	01/20/1992
<b>Score:</b>	13
<b>Facility:</b>	ADAMO SHELL
<b>Address:</b>	5100 E ADAMO DR
<b>City:</b>	TAMPA
<b>State:</b>	FL
<b>Zip:</b>	33619
<b>County ID:</b>	29
<b>County:</b>	HILLSBOROUGH

**AST UST Discharges**

<b>Dep Co:</b>	P	<b>Long SS:</b>	4
<b>CU Req:</b>	R	<b>CU Stat:</b>	



Map Key	Number of Records	Direction	Distance (mi/ft)	Elev/Diff (ft)	Site	DB
---------	-------------------	-----------	------------------	----------------	------	----

Score:	00013				<b>Stat Desc:</b>	SA ONGOING
Descrip:	CLEANUP REQUIRED				<b>Fac Name:</b>	ADAMO SHELL
Discharge Date:	14-FEB-06				<b>Fac Type:</b>	A
Score Date:	02-JUN-2008				<b>Type Desc:</b>	Retail Station
Stat Date:	15-NOV-2006				<b>Fac Addr:</b>	5100 E ADAMO DR
LL Meth:	AGPS				<b>Fac City:</b>	TAMPA
Lat DD:	27				<b>Fac Zip:</b>	33619
Lat MM:	57				<b>County:</b>	29
Lat SS:	9				<b>Fac State:</b>	OPEN
Long DD:	82				<b>Fac Phone:</b>	8133720461
Long MM:	24					
Prg Dsec:	SITE REHABILITATION FUNDING AGREEMENT					

**AST UST Discharges**

Dep Co:	P				<b>Long SS:</b>	4
CU Req:	N				<b>CU Stat:</b>	
Score:					<b>Stat Desc:</b>	CLEANUP NOT REQUIRED
Descrip:	NO CLEANUP REQUIRED				<b>Fac Name:</b>	ADAMO SHELL
Discharge Date:	15-DEC-98				<b>Fac Type:</b>	A
Score Date:					<b>Type Desc:</b>	Retail Station
Stat Date:	29-MAY-2001				<b>Fac Addr:</b>	5100 E ADAMO DR
LL Meth:	AGPS				<b>Fac City:</b>	TAMPA
Lat DD:	27				<b>Fac Zip:</b>	33619
Lat MM:	57				<b>County:</b>	29
Lat SS:	9				<b>Fac State:</b>	OPEN
Long DD:	82				<b>Fac Phone:</b>	8133720461
Long MM:	24					
Prg Dsec:						

**AST UST Discharges**

Dep Co:	P				<b>Long SS:</b>	4
CU Req:	R				<b>CU Stat:</b>	
Score:	00013				<b>Stat Desc:</b>	RA ONGOING
Descrip:	CLEANUP REQUIRED				<b>Fac Name:</b>	ADAMO SHELL
Discharge Date:	20-JAN-92				<b>Fac Type:</b>	A
Score Date:	02-JUN-2008				<b>Type Desc:</b>	Retail Station
Stat Date:	22-APR-2010				<b>Fac Addr:</b>	5100 E ADAMO DR
LL Meth:	AGPS				<b>Fac City:</b>	TAMPA
Lat DD:	27				<b>Fac Zip:</b>	33619
Lat MM:	57				<b>County:</b>	29
Lat SS:	9				<b>Fac State:</b>	OPEN
Long DD:	82				<b>Fac Phone:</b>	8133720461
Long MM:	24					
Prg Dsec:	PETROLEUM LIABILITY AND RESTORATION INSURANCE PROGRAM					

**Eligible Discharges**

Program: PLIRP

Map Key	Number of Records	Direction	Distance (mi/ft)	Elev/Diff (ft)	Site	DB
<b>Current Status:</b>		ACTIVE				
<b>Discharge Date:</b>		01/20/1992				
<b>Score:</b>		13				
<b>Facility:</b>		ADAMO SHELL				
<b>Address:</b>		5100 E ADAMO DR				
<b>City:</b>		TAMPA				
<b>Zip:</b>		33619				
<b>County:</b>		HILLSBOROUGH				
<b>Owner:</b>		MTC INVESTMENT GROUP LLC				
<b>Owner Address:</b>		P.O. BOX 1412				
<b>Owner City:</b>		Thonotosassa				
<b>Owner State:</b>		FL				
<b>Owner Zip:</b>		33592				
<b>Owner Phone:</b>		(813)372-0461				
<b>Owner Email:</b>		DELTAOILGROUP@GMAIL.COM				

**Eligible Discharges**

<b>Program:</b>	SRFA
<b>Current Status:</b>	ACTIVE
<b>Discharge Date:</b>	02/14/2006
<b>Score:</b>	13
<b>Facility:</b>	ADAMO SHELL
<b>Address:</b>	5100 E ADAMO DR
<b>City:</b>	TAMPA
<b>Zip:</b>	33619
<b>County:</b>	HILLSBOROUGH
<b>Owner:</b>	MTC INVESTMENT GROUP LLC
<b>Owner Address:</b>	P.O. BOX 1412
<b>Owner City:</b>	Thonotosassa
<b>Owner State:</b>	FL
<b>Owner Zip:</b>	33592
<b>Owner Phone:</b>	(813)372-0461
<b>Owner Email:</b>	DELTAOILGROUP@GMAIL.COM

<a href="#">43</a>	3 of 11	<b>WNW</b>	0.00 / 0.00	7.09 / -4	<b>ADZ INVESTMENTS OF TAMPA</b> 5100 E ADAMO DR TAMPA FL 33619	DEL CONTAM SITE
--------------------	---------	------------	----------------	--------------	--	--------------------

<b>Prgm Site ID:</b>	8625086	<b>Record Date:</b>	
<b>Remedi Status:</b>	ACTIVE	<b>County:</b>	HILLSBOROUGH
<b>Priority Score:</b>	13	<b>Method:</b>	DPHO
<b>Program Area:</b>	Petroleum	<b>Datum:</b>	HARN
<b>Program Eligible:</b>	Y	<b>Lat DD:</b>	27
<b>Ineligible:</b>	Y	<b>Lat MM:</b>	57
<b>Offsite Contam:</b>	U	<b>Lat SS:</b>	8.9541
<b>Dt Known Offsite:</b>		<b>Long DD:</b>	82
<b>Proj Manager:</b>	HEINTZ_C	<b>Long MM:</b>	24
<b>Office District:</b>	PCLP29	<b>Long SS:</b>	4.6709
<b>Original Source:</b>	CS		
<b>Record Date:</b>	30-SEP-2014		

Map Key	Number of Records	Direction	Distance (mi/ft)	Elev/Diff (ft)	Site	DB
<a href="#">43</a>	4 of 11	WNW	0.00 / 0.00	7.09 / -4	CIRCLE K STORE #2709907 5100 E ADAMO DR TAMPA FL 336193230	FINDS/FRS

**Registry ID:** 110033013432  
**FIPS Code:** 00057  
**HUC Code:** 03100206  
**Site Type Name:** STATIONARY  
**Location Description:**  
**Supplemental Location:**  
**Create Date:** 18-JAN-08  
**Update Date:** 29-DEC-14  
**Interest Types:** STATE MASTER  
**SIC Codes:**  
**SIC Code Descriptions:**  
**NAICS Codes:**  
**NAICS Code Descriptions:**  
**Conveyor:** FRS-GEOCODE  
**Federal Facility Code:**  
**Federal Agency Name:**  
**Tribal Land Code:**  
**Tribal Land Name:**  
**Congressional Dist No:** 11  
**Census Block Code:** 120570122111031  
**EPA Region Code:** 04  
**County Name:** HILLS  
**US/Mexico Border Ind:**  
**Latitude:** 27.95241  
**Longitude:** -82.369011  
**Reference Point:** ENTRANCE POINT OF A FACILITY OR STATION  
**Coord Collection Method:** ADDRESS MATCHING-HOUSE NUMBER  
**Accuracy Value:** 50  
**Datum:** NAD83  
**Source:**  
**Facility Detail Rprt URL:** [https://ofmpub.epa.gov/frs\\_public2/fii\\_query\\_detail.disp\\_program\\_facility?p\\_registry\\_id=110033013432](https://ofmpub.epa.gov/frs_public2/fii_query_detail.disp_program_facility?p_registry_id=110033013432)  
**Program Acronyms:**

FDM:82591

<a href="#">43</a>	5 of 11	WNW	0.00 / 0.00	7.09 / -4	ADZ INVESTMENTS OF TAMPA 5100 E ADAMO DR TAMPA FL 33619	DEL CONTAM SITE
<b>Prgm Site ID:</b>	8625086	<b>Record Date:</b>				
<b>Remedi Status:</b>	ACTIVE	<b>County:</b>	HILLSBOROUGH			
<b>Priority Score:</b>	13	<b>Method:</b>	DPHO			
<b>Program Area:</b>	Petroleum	<b>Datum:</b>	HARN			
<b>Program Eligible:</b>	Y	<b>Lat DD:</b>	27			
<b>Ineligible:</b>	Y	<b>Lat MM:</b>	57			

Map Key	Number of Records	Direction	Distance (mi/ft)	Elev/Diff (ft)	Site	DB
Offsite Contam:	U				Lat SS: 8.9541	
Dt Known Offsite:					Long DD: 82	
Proj Manager:	DAVIS_JL				Long MM: 24	
Office District:	PCTM5				Long SS: 4.6709	
Original Source:		CS				
Record Date:		30-SEP-2014				

<a href="#">43</a>	6 of 11	WNW	0.00 / 0.00	7.09 / -4	CIRCLE K # 2709907 5100 ADAMO DR TAMPA FL 33619	DEL CONTAM SITE
Prgm Site ID:	8625086				Record Date:	
Remedi Status:	WAITING				County:	HILLSBOROUGH
Priority Score:	13				Method:	DPHO
Program Area:	Petroleum				Datum:	HARN
Program Eligible:	Y				Lat DD:	27
Ineligible:	Y				Lat MM:	57
Offsite Contam:	U				Lat SS:	8.9541
Dt Known Offsite:					Long DD:	82
Proj Manager:					Long MM:	24
Office District:	PCLP29				Long SS:	4.6709
Original Source:		CS				
Record Date:		31-MAR-2015				

<a href="#">43</a>	7 of 11	WNW	0.00 / 0.00	7.09 / -4	ADAMO SHELL 5100 ADAMO DR TAMPA FL 33619	WELL SURVEILLANC
Facility ID:	8625086				County:	HILLSBOROUGH
Project ID:	SUPER				Longitude:	-82.401217
Req No:	RE45427				Latitude:	27.952469
Loc ID:	186209				GPS Date:	4/7/2008 0:00:00
GPS ID:	186209				Datum:	WS1984
Type:	PETROLEUM				Software:	Risk_Solo_v2
Insp CHD:	HILLSBOROUGH				Streetside:	
HAE:	-0.88				Agency:	DOH
Loc Method:		DGPS - Differentially Corrected GPS				
Insp F Name:		MARK				
Insp L Name:		ADAMS				
Comment:						

<a href="#">43</a>	8 of 11	WNW	0.00 / 0.00	7.09 / -4	ADAMO SHELL 5100 E ADAMO DR TAMPA FL	DWM CONTAM
Program Area:					Method:	
Site ID:	8625086				Datum:	
District:	SWD				Related Party ID:	
Site Status:					Primary RP Role:	
Facility ID:					RP Begin Date:	

Map Key	Number of Records	Direction	Distance (mi/ft)	Elev/Diff (ft)	Site	DB
<b>Section:</b>				<b>RP Address1:</b>		
<b>Township:</b>				<b>RP Address2:</b>		
<b>County:</b>		Hillsborough	<b>RP City:</b>			
<b>Range:</b>			<b>RP State:</b>			
<b>Facility Type:</b>			<b>RP Zip5:</b>			
<b>Rank:</b>			<b>RP Zip4:</b>			
<b>Operator:</b>			<b>RP Phone:</b>			
<b>Phone:</b>			<b>RP Extension:</b>			
<b>Name Changed:</b>			<b>Rp Bad Addr Ind:</b>			
<b>Addr Changed:</b>			<b>RP Name:</b>			
<b>Contact:</b>						
<b>Facility Type:</b>		A - Retail Station				

**Program Details**

<b>Facility Status:</b>		<b>Staff Assigned:</b>				
<b>Offsite Contam:</b>		<b>Priority:</b>				
<b>Priority Score:</b>		<b>Score Effective Dt:</b>				
<b>Project Coordinato:</b>		<b>Score When Ranked:</b>				
<b>Program Eligible:</b>		<b>District:</b>				
<b>Ineligible:</b>		<b>Datum:</b>				
<b>Program Area:</b>		PETROLEUM	<b>Method:</b>			0
<b>Site Manager:</b>		-	<b>Lat DD:</b>			AGPS
<b>Discharge Date:</b>		12/15/1998	<b>Lat MM:</b>			27
<b>Discharge Eligibil:</b>		I	<b>Lat SS:</b>			57
<b>Eligibility Progm:</b>		-	<b>Long DD:</b>			82
<b>Cleanup Status:</b>		CLOSED-STCM	<b>Long MM:</b>			24
<b>Closure Type:</b>		NREQ	<b>Long SS:</b>			4
<b>Closure Date:</b>		05/29/2001				

**Program Details**

<b>Facility Status:</b>		<b>Staff Assigned:</b>				
<b>Offsite Contam:</b>		<b>Priority:</b>				
<b>Priority Score:</b>		<b>Score Effective Dt:</b>				
<b>Project Coordinato:</b>		<b>Score When Ranked:</b>				
<b>Program Eligible:</b>		<b>District:</b>				
<b>Ineligible:</b>		<b>Datum:</b>				
<b>Program Area:</b>		PETROLEUM	<b>Method:</b>			0
<b>Site Manager:</b>		MARTINO_B	<b>Lat DD:</b>			AGPS
<b>Discharge Date:</b>		02/14/2006	<b>Lat MM:</b>			27
<b>Discharge Eligibil:</b>		E	<b>Lat SS:</b>			57
<b>Eligibility Progm:</b>		SRFA	<b>Long DD:</b>			82
<b>Cleanup Status:</b>		OPEN-STCM	<b>Long MM:</b>			24
<b>Closure Type:</b>		-	<b>Long SS:</b>			4
<b>Closure Date:</b>		-				

**Program Details**

<b>Facility Status:</b>	<b>Staff Assigned:</b>
-------------------------	------------------------

Map Key	Number of Records	Direction	Distance (mi/ft)	Elev/Diff (ft)	Site	DB
<b>Offsite Contam:</b>				<b>Priority:</b>		
<b>Priority Score:</b>				<b>Score Effective Dt:</b>		
<b>Project Coordinato:</b>				<b>Score When Ranked:</b>		
<b>Program Eligible:</b>				<b>District:</b>		
<b>Ineligible:</b>				<b>Datum:</b> 0		
<b>Program Area:</b> PETROLEUM				<b>Method:</b> AGPS		
<b>Site Manager:</b> MARTINO_B				<b>Lat DD:</b> 27		
<b>Discharge Date:</b> 01/20/1992				<b>Lat MM:</b> 57		
<b>Discharge Eligibil:</b> E				<b>Lat SS:</b>		
<b>Eligibility Progm:</b> PLIRP				<b>Long DD:</b> 82		
<b>Cleanup Status:</b> OPEN-STCM				<b>Long MM:</b> 24		
<b>Closure Type:</b> -				<b>Long SS:</b> 4		
<b>Closure Date:</b> -						

[43](#)      9 of 11      **WNW**      0.00 / 0.00      7.09 / -4      **ADZ INVESTMENTS OF TAMPA**  
**5100 E ADAMO DR**      **DWM CONTAM**  
**TAMPA FL 33619**

<b>Program Area:</b>	Petroleum	<b>Method:</b>	
<b>Site ID:</b>		<b>Datum:</b>	
<b>District:</b>		<b>Related Party ID:</b>	
<b>Site Status:</b>		<b>Primary RP Role:</b>	
<b>Facility ID:</b>	8625086	<b>RP Begin Date:</b>	
<b>Section:</b>		<b>RP Address1:</b>	
<b>Township:</b>		<b>RP Address2:</b>	
<b>County:</b>	HILLSBOROUGH	<b>RP City:</b>	
<b>Range:</b>		<b>RP State:</b>	
<b>Facility Type:</b>		<b>RP Zip5:</b>	
<b>Rank:</b>		<b>RP Zip4:</b>	
<b>Operator:</b>		<b>RP Phone:</b>	
<b>Phone:</b>		<b>RP Extension:</b>	
<b>Name Changed:</b>		<b>Rp Bad Addr Ind:</b>	
<b>Addr Changed:</b>		<b>RP Name:</b>	
<b>Contact:</b>			
<b>Facility Type:</b>			

**Program Details**

<b>Facility Status:</b>	WAITING	<b>Staff Assigned:</b>	
<b>Offsite Contam:</b>	U	<b>Priority:</b>	
<b>Priority Score:</b>	13	<b>Score Effective Dt:</b>	
<b>Project Coordinato:</b>		<b>Score When Ranked:</b>	
<b>Program Eligible:</b>	Y	<b>District:</b>	PCLP29
<b>Ineligible:</b>	Y	<b>Datum:</b>	HARN
<b>Program Area:</b>		<b>Method:</b>	DPHO
<b>Site Manager:</b>		<b>Lat DD:</b>	27
<b>Discharge Date:</b>		<b>Lat MM:</b>	57
<b>Discharge Eligibil:</b>		<b>Lat SS:</b>	8.9541
<b>Eligibility Progm:</b>		<b>Long DD:</b>	82
<b>Cleanup Status:</b>		<b>Long MM:</b>	24
<b>Closure Type:</b>		<b>Long SS:</b>	4.6709

Map Key	Number of Records	Direction	Distance (mi/ft)	Elev/Diff (ft)	Site	DB
---------	-------------------	-----------	------------------	----------------	------	----

Closure Date:

<a href="#">43</a>	10 of 11	WNW	0.00 / 0.00	7.09 / -4	CIRCLE K # 2709907 5100 ADAMO DR TAMPA FL 33619	DWM CONTAM
--------------------	----------	-----	-------------	-----------	---	------------

<b>Program Area:</b>	Petroleum	<b>Method:</b>	
<b>Site ID:</b>		<b>Datum:</b>	
<b>District:</b>		<b>Related Party ID:</b>	
<b>Site Status:</b>		<b>Primary RP Role:</b>	
<b>Facility ID:</b>	8625086	<b>RP Begin Date:</b>	
<b>Section:</b>		<b>RP Address1:</b>	
<b>Township:</b>		<b>RP Address2:</b>	
<b>County:</b>	HILLSBOROUGH	<b>RP City:</b>	
<b>Range:</b>		<b>RP State:</b>	
<b>Facility Type:</b>		<b>RP Zip5:</b>	
<b>Rank:</b>		<b>RP Zip4:</b>	
<b>Operator:</b>		<b>RP Phone:</b>	
<b>Phone:</b>		<b>RP Extension:</b>	
<b>Name Changed:</b>		<b>Rp Bad Addr Ind:</b>	
<b>Addr Changed:</b>		<b>RP Name:</b>	
<b>Contact:</b>			
<b>Facility Type:</b>			

Program Details

<b>Facility Status:</b>	WAITING	<b>Staff Assigned:</b>	
<b>Offsite Contam:</b>	U	<b>Priority:</b>	
<b>Priority Score:</b>	13	<b>Score Effective Dt:</b>	
<b>Project Coordinato:</b>		<b>Score When Ranked:</b>	
<b>Program Eligible:</b>	Y	<b>District:</b>	PCLP29
<b>Ineligible:</b>	Y	<b>Datum:</b>	HARN
<b>Program Area:</b>		<b>Method:</b>	DPHO
<b>Site Manager:</b>		<b>Lat DD:</b>	27
<b>Discharge Date:</b>		<b>Lat MM:</b>	57
<b>Discharge Eligibil:</b>		<b>Lat SS:</b>	8.9541
<b>Eligibility Progrm:</b>		<b>Long DD:</b>	82
<b>Cleanup Status:</b>		<b>Long MM:</b>	24
<b>Closure Type:</b>		<b>Long SS:</b>	4.6709
<b>Closure Date:</b>			

<a href="#">43</a>	11 of 11	WNW	0.00 / 0.00	7.09 / -4	ADAMO SHELL 5100 E ADAMO DR TAMPA FL 33619	STCS
--------------------	----------	-----	-------------	-----------	--	------

<b>Facility ID:</b>	8625086	<b>Zip5 (Open Data):</b>	33619
<b>Type:</b>	A - Retail Station	<b>CountyID(OpenData):</b>	29
<b>Status:</b>	Open	<b>County (Open Data):</b>	HILLSBOROUGH
<b>County:</b>	HILLSBOROUGH	<b>Contam (Map):</b>	YES
<b>Fac Stat(OpenData):</b>	OPEN	<b>Fac Type (Map):</b>	Retail Station
<b>Fac Code(OpenData):</b>	A	<b>Fac Stat (Map):</b>	OPEN
<b>Fac Type(OpenData):</b>	Retail Station	<b>Status (Map):</b>	REVIEWED

Map Key	Number of Records	Direction	Distance (mi/ft)	Elev/Diff (ft)	Site	DB
<b>Clnup Cd(OpenData):</b>	ONGO				<b>City (Map):</b>	TAMPA
<b>Clnup Dt(OpenData):</b>	2005/03/07 18:33:46+00				<b>County (Map):</b>	29
<b>Status (Open Data):</b>	REVIEWED				<b>Zip5 (Map):</b>	33619
<b>City (Open Data):</b>	TAMPA				<b>Zip4 (Map):</b>	3230
<b>Fac Name(Open Data):</b>	ADAMO SHELL					
<b>Address (Open Data):</b>	5100 E ADAMO DR					
<b>Fac Cleanup Stat(Open Data):</b>	ONGOING					
<b>Name (Map):</b>	ADAMO SHELL					
<b>Address (Map):</b>	5100 E ADAMO DR					

#### FDEP Storage Tank Monitoring Open Data Details

<b>Object ID:</b>	15613	<b>Map Src:</b>	1994 doqs
<b>X:</b>	-82.4013008576466	<b>Map Scale:</b>	1018
<b>Y:</b>	27.9524924246187	<b>Elevation:</b>	
<b>Regulated:</b>	YES	<b>EI Datum:</b>	
<b>Col Meth:</b>	DPHO	<b>EI Resolut:</b>	
<b>Col Name:</b>	RICCI_L	<b>EI Units:</b>	
<b>Col Date:</b>	2003/04/24 14:46:59+00	<b>ALB East:</b>	556981.27
<b>Col Prog:</b>	TANKS-PETROLEUM CONTAMINATION	<b>ALB North:</b>	439536.74
<b>Ver Meth:</b>	DPHO	<b>Loc ID:</b>	36067
<b>Ver Name:</b>	RICCI_L	<b>Lat DD:</b>	27
<b>Ver Prog:</b>	TANKS-PETROLEUM CONTAMINATION	<b>Lat MM:</b>	57
<b>Ver Date:</b>	2003/04/24 14:46:59+00	<b>Lat SS:</b>	
<b>OOIC:</b>	FACILITY	<b>Long DD:</b>	82
<b>Rel Feat:</b>	EXACT	<b>Long MM:</b>	24
<b>Datum:</b>	HARN	<b>Long SS:</b>	
<b>Coord Acc:</b>	4		
<b>Col Aff:</b>	DEPARTMENT OF ENVIRONMENTAL PR		
<b>Ver Aff:</b>	DEPARTMENT OF ENVIRONMENTAL PR		
<b>Direct:</b>			
<b>Documents:</b>	<a href="https://prodenv.dep.state.fl.us/DepNexus/public/electronic-documents/8625086/gis-facility!search">https://prodenv.dep.state.fl.us/DepNexus/public/electronic-documents/8625086/gis-facility!search</a>		

#### FDEP Open Data - Storage Tank Contamination Monitoring (STCM)

<b>Loc ID:</b>	36067	<b>Rel Feat:</b>	EXACT
<b>Site Type:</b>	Retail Station	<b>EI Datum:</b>	
<b>Contam Ind:</b>		<b>EI Resolut:</b>	
<b>Phone:</b>	8133720461	<b>EI Units:</b>	
<b>Operator:</b>	ALLISON CHAUDHRY	<b>Map Src:</b>	1994 doqs
<b>Next action:</b>	PLACARD 09-JUN-2022	<b>Map Scale:</b>	1018
<b>Fin Respon:</b>		<b>Coord Acc:</b>	4
<b>Office:</b>	SWD	<b>Alb East:</b>	556981.27
<b>OOIC:</b>	FACILITY	<b>Alb North:</b>	439536.74
<b>Col Meth:</b>	DPHO	<b>Datum:</b>	HARN
<b>Col Name:</b>	RICCI_L	<b>Elevation:</b>	
<b>Col Date:</b>	4/24/2003	<b>Lat DD:</b>	27
<b>Col Prog:</b>	TANKS-PETROLEUM CONTAMINATION	<b>Lat MM:</b>	57
<b>Ver Meth:</b>	DPHO	<b>Lat SS:</b>	
<b>Ver Name:</b>	RICCI_L	<b>Long DD:</b>	82



<b>Map Key</b>	<b>Number of Records</b>	<b>Direction</b>	<b>Distance (mi/ft)</b>	<b>Elev/Diff (ft)</b>	<b>Site</b>	<b>DB</b>
<b>Ver Prog:</b>	TANKS-PETROLEUM CONTAMINATION			<b>Long MM:</b>	24	
<b>Ver Date:</b>	4/24/2003			<b>Long SS:</b>		
<b>Object ID:</b>	36067					
<b>Col Aff:</b>	DEPARTMENT OF ENVIRONMENTAL PR					
<b>Ver Aff:</b>	DEPARTMENT OF ENVIRONMENTAL PR					
<b>Documents:</b>	https://prodenv.dep.state.fl.us/DepNexus/public/electronic-documents/8625086/gis-facility!search					

**FDEP - Storage Tank Contamination Monitoring (STCM) Details**

**Name:** Adamo Shell  
5100 E Adamo Dr  
Tampa, FL 33619- 3230

**LL Method:** DPHO - Autonomous GPS

**Account Owner:** Mtc Investment Group Llc

**Contact:** Allison Chaudhry

**Phone:** 813-372-0461

**District:** SWD

**County 1:** 29 - Hillsborough

**Latitude:** 27:57:08.9541

**Longitude:** 82:24:04.6709

**FDEP - Registered Tanks from Storage Tank Contamination Monitoring (STCM) Details**

**Tank No:** 4

**Size:** 30000

**Content:** Unleaded Gas

**Installed:** 02/01/2010

**Placement:** UNDER

**Status:** In Service

**Construction:** C - Steel  
L - Compartmented  
M - Spill Containment Bucket  
N - Flow Shut-Off  
O - Tight Fill

**Piping:** R - Double Wall - Tank Jacket  
C - Fiberglass  
F - Double Wall  
J - Pressurized Piping System

**Monitoring:** K - Dispenser Liners  
1 - Continuous Electronic Sensing  
4 - Visual Inspect Dispenser Liners  
F - Monitor Dbl Wall Tank Space  
H - Mechanical Line Leak Detector  
K - Monitor Dbl Wall Pipe Space

**FDEP - Registered Tanks from Storage Tank Contamination Monitoring (STCM) Details**

**Tank No:** 2

**Size:** 9520

**Content:** Unleaded Gas

**Installed:** 07/01/1982

**Placement:** UNDER

**Status:** Removed from Site

Map Key	Number of Records	Direction	Distance (mi/ft)	Elev/Diff (ft)	Site	DB
---------	-------------------	-----------	------------------	----------------	------	----

Construction:

Piping:

Monitoring:

**FDEP - Registered Tanks from Storage Tank Contamination Monitoring (STCM) Details**

Tank No: 1  
 Size: 9520  
 Content: Unleaded Gas  
 Installed: 07/01/1982  
 Placement: UNDER  
 Status: Removed from Site  
 Construction:  
 Piping:  
 Monitoring:

**FDEP - Registered Tanks from Storage Tank Contamination Monitoring (STCM) Details**

Tank No: 3  
 Size: 9520  
 Content: Unleaded Gas  
 Installed: 07/01/1982  
 Placement: UNDER  
 Status: Removed from Site  
 Construction:  
 Piping:  
 Monitoring:

<a href="#">44</a>	1 of 1	ENE	0.00 / 0.00	10.84 / 0	East Adamo Drive @ 78th Street TAMPA FL	SPILLS
--------------------	--------	-----	-------------	-----------	--	--------

Incident No: 52400  
 Incident Type: Inland  
 Incident Date: 02/17/2015  
 County: Hillsborough

**Spill Details**

Incident Status:  
 Incident Party Type:  
 Incident Party Name:  
 Pollutant Name: Diesel fuel  
 Pollutant Category:  
 Pollutant Actual Volume: 60.00  
 Pollutant Unit Measure: gallon  
 Criminal Indicator:  
 Hurricane Indicator:  
 Description: Fuel Leak/Overflow  
 On Scene Response:

**Spill Details**

Incident Status:  
 Incident Party Type:  
 Incident Party Name:  
 Criminal Indicator:  
 Hurricane Indicator:  
 Description: Spill

Map Key	Number of Records	Direction	Distance (mi/ft)	Elev/Diff (ft)	Site	DB
---------	-------------------	-----------	------------------	----------------	------	----

**Pollutant Name:** Diesel fuel **On Scene Response:**  
**Pollutant Category:**  
**Pollutant Actual Volume:** 60.00  
**Pollutant Unit Measure:** gallon

**Spill Details**

<b>Incident Status:</b>		<b>Criminal Indicator:</b>	
<b>Incident Party Type:</b>		<b>Hurricane Indicator:</b>	
<b>Incident Party Name:</b>		<b>Description:</b>	Vehicle Accident
<b>Pollutant Name:</b> Diesel fuel		<b>On Scene Response:</b>	
<b>Pollutant Category:</b>			
<b>Pollutant Actual Volume:</b> 60.00			
<b>Pollutant Unit Measure:</b> gallon			

<a href="#">45</a>	1 of 1	<b>ENE</b>	<b>0.00 / 0.00</b>	<b>10.87 / 0</b>	<b>CRAFTMASTER BILLIARD TABLE MFG INC 5120 F EAST ADAMO DR TAMPA FL 33619</b>	<b>RCRA NON GEN</b>
--------------------	--------	------------	------------------------	----------------------	---	-------------------------

**EPA Handler ID:** FLR000059477  
**Gen Status Universe:** No Report  
**Contact Name:** ROBERT J LEACH  
**Contact Address:** 5120 , F EAST ADAMO DR , , TAMPA , FL, 33619 , US  
**Contact Phone No and Ext:** 813-248-0334  
**Contact Email:**  
**Contact Country:** US  
**County Name:** HILLSBOROUGH  
**EPA Region:** 04  
**Land Type:** Private  
**Receive Date:** 20110707  
**Location Latitude:** 27.95295  
**Location Longitude:** -82.398656

**Violation/Evaluation Summary**

**Note:** NO VIOLATIONS: All of the compliance records associated with this facility (EPA ID) indicate NO VIOLATIONS; Compliance Monitoring and Enforcement table dated Sep, 2022.

**Evaluation Details**

**Evaluation Start Date:** 19990830  
**Evaluation Type Description:** COMPLIANCE EVALUATION INSPECTION ON-SITE  
**Violation Short Description:**  
**Return to Compliance Date:**  
**Evaluation Agency:** State

**Handler Summary**

**Importer Activity:** No

Map Key	Number of Records	Direction	Distance (mi/ft)	Elev/Diff (ft)	Site	DB
<b>Mixed Waste Generator:</b>		No				
<b>Transporter Activity:</b>		No				
<b>Transfer Facility:</b>		No				
<b>Onsite Burner Exemption:</b>		No				
<b>Furnace Exemption:</b>		No				
<b>Underground Injection Activity:</b>		No				
<b>Commercial TSD:</b>		No				
<b>Used Oil Transporter:</b>		No				
<b>Used Oil Transfer Facility:</b>		No				
<b>Used Oil Processor:</b>		No				
<b>Used Oil Refiner:</b>		No				
<b>Used Oil Burner:</b>		No				
<b>Used Oil Market Burner:</b>		No				
<b>Used Oil Spec Marketer:</b>		No				

**Hazardous Waste Handler Details**

**Sequence No:** 201107  
**Receive Date:** 20110707  
**Handler Name:** CRAFTMASTER BILLIARD TABLE MFG INC  
**Source Type:** Implementer  
**Federal Waste Generator Code:** N  
**Generator Code Description:** Not a Generator, Verified

**Waste Code Details**

**Hazardous Waste Code:** F003  
**Waste Code Description:** THE FOLLOWING SPENT NONHALOGENATED SOLVENTS: XYLENE, ACETONE, ETHYL ACETATE, ETHYL BENZENE, ETHYL ETHER, METHYL ISOBUTYL KETONE, N-BUTYL ALCOHOL, CYCLOHEXANONE, AND METHANOL; ALL SPENT SOLVENT MIXTURES/BLENDS CONTAINING, BEFORE USE, ONLY THE ABOVE SPENT NONHALOGENATED SOLVENTS; AND ALL SPENT SOLVENT MIXTURES/BLENDS CONTAINING, BEFORE USE, ONE OR MORE OF THE ABOVE NONHALOGENATED SOLVENTS, AND A TOTAL OF TEN PERCENT OR MORE (BY VOLUME) OF ONE OR MORE OF THOSE SOLVENTS LISTED IN F001, F002, F004, AND F005; AND STILL BOTTOMS FROM THE RECOVERY OF THESE SPENT SOLVENTS AND SPENT SOLVENT MIXTURES.

**Hazardous Waste Code:** F005  
**Waste Code Description:** THE FOLLOWING SPENT NONHALOGENATED SOLVENTS: TOLUENE, METHYL ETHYL KETONE, CARBON DISULFIDE, ISOBUTANOL, PYRIDINE, BENZENE, 2-ETHOXYETHANOL, AND 2-NITROPROPANE; ALL SPENT SOLVENT MIXTURES/BLENDS CONTAINING, BEFORE USE, A TOTAL OF TEN PERCENT OR MORE (BY VOLUME) OF ONE OR MORE OF THE ABOVE NONHALOGENATED SOLVENTS OR THOSE SOLVENTS LISTED IN F001, F002, OR F004; AND STILL BOTTOMS FROM THE RECOVERY OF THESE SPENT SOLVENTS AND SPENT SOLVENT MIXTURES.

**Hazardous Waste Code:** D001  
**Waste Code Description:** IGNITABLE WASTE

**Hazardous Waste Handler Details**

**Sequence No:** 199908  
**Receive Date:** 19990830  
**Handler Name:** CRAFTMASTER BILLIARD TABLE MFG INC  
**Source Type:** Implementer

Map Key	Number of Records	Direction	Distance (mi/ft)	Elev/Diff (ft)	Site	DB
---------	-------------------	-----------	------------------	----------------	------	----

**Federal Waste Generator Code:** 3  
**Generator Code Description:** Very Small Quantity Generator

**Waste Code Details**

**Hazardous Waste Code:** D001  
**Waste Code Description:** IGNITABLE WASTE

**Hazardous Waste Code:** F003  
**Waste Code Description:** THE FOLLOWING SPENT NONHALOGENATED SOLVENTS: XYLENE, ACETONE, ETHYL ACETATE, ETHYL BENZENE, ETHYL ETHER, METHYL ISOBUTYL KETONE, N-BUTYL ALCOHOL, CYCLOHEXANONE, AND METHANOL; ALL SPENT SOLVENT MIXTURES/BLENDS CONTAINING, BEFORE USE, ONLY THE ABOVE SPENT NONHALOGENATED SOLVENTS; AND ALL SPENT SOLVENT MIXTURES/BLENDS CONTAINING, BEFORE USE, ONE OR MORE OF THE ABOVE NONHALOGENATED SOLVENTS, AND A TOTAL OF TEN PERCENT OR MORE (BY VOLUME) OF ONE OR MORE OF THOSE SOLVENTS LISTED IN F001, F002, F004, AND F005; AND STILL BOTTOMS FROM THE RECOVERY OF THESE SPENT SOLVENTS AND SPENT SOLVENT MIXTURES.

**Hazardous Waste Code:** F005  
**Waste Code Description:** THE FOLLOWING SPENT NONHALOGENATED SOLVENTS: TOLUENE, METHYL ETHYL KETONE, CARBON DISULFIDE, ISOBUTANOL, PYRIDINE, BENZENE, 2-ETHOXYETHANOL, AND 2-NITROPROPANE; ALL SPENT SOLVENT MIXTURES/BLENDS CONTAINING, BEFORE USE, A TOTAL OF TEN PERCENT OR MORE (BY VOLUME) OF ONE OR MORE OF THE ABOVE NONHALOGENATED SOLVENTS OR THOSE SOLVENTS LISTED IN F001, F002, OR F004; AND STILL BOTTOMS FROM THE RECOVERY OF THESE SPENT SOLVENTS AND SPENT SOLVENT MIXTURES.

**Owner/Operator Details**

<b>Owner/Operator Ind:</b> Current Owner	<b>Street No:</b>
<b>Type:</b> Private	<b>Street 1:</b> 5120 F EAST ADAMO DR
<b>Name:</b> ROBERT LEACH	<b>Street 2:</b>
<b>Date Became Current:</b> 19990914	<b>City:</b> TAMPA
<b>Date Ended Current:</b>	<b>State:</b> FL
<b>Phone:</b>	<b>Country:</b> US
<b>Source Type:</b> Implementer	<b>Zip Code:</b> 33619

<b>Owner/Operator Ind:</b> Current Owner	<b>Street No:</b>
<b>Type:</b> Private	<b>Street 1:</b> 5120 F EAST ADAMO DR
<b>Name:</b> LEACH ROBERT	<b>Street 2:</b>
<b>Date Became Current:</b> 19990914	<b>City:</b> TAMPA
<b>Date Ended Current:</b>	<b>State:</b> FL
<b>Phone:</b>	<b>Country:</b> US
<b>Source Type:</b> Implementer	<b>Zip Code:</b> 33619

**Historical Handler Details**

**Receive Dt:** 19990830  
**Generator Code Description:** Very Small Quantity Generator  
**Handler Name:** CRAFTMASTER BILLIARD TABLE MFG INC

---

<a href="#">46</a>	1 of 1	WNW	0.00 / 0.00	7.01 / -4	S 50TH ST & ADAMO DR TAMPA FL	ERNS
--------------------	--------	-----	-------------	-----------	----------------------------------	------

Map Key	Number of Records	Direction	Distance (mi/ft)	Elev/Diff (ft)	Site	DB
<b>NRC Report No:</b>	1220570				<b>Latitude Degrees:</b>	
<b>Type of Incident:</b>	RAILROAD NON-RELEASE				<b>Latitude Minutes:</b>	
<b>Incident Cause:</b>	TRESPASSER				<b>Latitude Seconds:</b>	
<b>Incident Date:</b>	8/4/2018 18:36				<b>Longitude Degrees:</b>	
<b>Incident Location:</b>					<b>Longitude Minutes:</b>	
<b>Incident Dtg:</b>	DISCOVERED				<b>Longitude Seconds:</b>	
<b>Distance from City:</b>					<b>Lat Quad:</b>	
<b>Distance Units:</b>					<b>Long Quad:</b>	
<b>Direction from City:</b>					<b>Location Section:</b>	
<b>Location County:</b>	HILLSBOROUGH				<b>Location Township:</b>	
<b>Potential Flag:</b>	No				<b>Location Range:</b>	
<b>Year:</b>	Year 2018 Reports					
<b>Description of Incident:</b>	CALLER REPORTED A DEAD BODY WAS FOUND NEXT TO THE TRACKS. NO TRAIN WAS INVOLVED.					

**Calls Information**

<b>Date Time Received:</b>	8/4/2018 8:30:00 PM	<b>Responsible City:</b>	
<b>Date Time Complete:</b>	8/4/2018 8:37:00 PM	<b>Responsible State:</b>	XX
<b>Call Type:</b>	INC	<b>Responsible Zip:</b>	
<b>Resp Company:</b>		<b>Source:</b>	TELEPHONE
<b>Resp Org Type:</b>	UNKNOWN		

**Incident Information**

<b>Tank ID:</b>		<b>Building ID:</b>	
<b>Tank Regulated:</b>	U	<b>Location Area ID:</b>	
<b>Tank Regulated By:</b>		<b>Location Block ID:</b>	
<b>Capacity of Tank:</b>		<b>OCSG No:</b>	
<b>Capacity Tank Units:</b>		<b>OCSP No:</b>	
<b>Description of Tank:</b>		<b>State Lease No:</b>	
<b>Actual Amount:</b>		<b>Pier Dock No:</b>	
<b>Actual Amount Units:</b>		<b>Berth Slip No:</b>	
<b>Tank Above Ground:</b>	ABOVE	<b>Brake Failure:</b>	N
<b>NPDES:</b>		<b>Airbag Deployed:</b>	U
<b>NPDES Compliance:</b>	U	<b>Transport Contain:</b>	U
<b>Init Contin Rel No:</b>		<b>Location Subdiv:</b>	TAMPA
<b>Contin Rel Permit:</b>		<b>Platform Rig Name:</b>	
<b>Contin Release Type:</b>		<b>Platform Letter:</b>	
<b>Aircraft ID:</b>		<b>Allision:</b>	N
<b>Aircraft Runway No:</b>		<b>Type of Structure:</b>	
<b>Aircraft Spot No:</b>		<b>Structure Name:</b>	
<b>Aircraft Type:</b>		<b>Structure Oper:</b>	U
<b>Aircraft Model:</b>		<b>Transit Bus Flag:</b>	
<b>Aircraft Fuel Cap:</b>		<b>Date Time Norm Serv:</b>	
<b>Aircraft Fuel Cap U:</b>		<b>Serv Disrupt Time:</b>	
<b>Aircraft Fuel on Brd:</b>		<b>Serv Disrupt Units:</b>	
<b>Aircraft Fuel OB U:</b>		<b>CR Begin Date:</b>	
<b>Aircraft Hanger:</b>		<b>CR End Date:</b>	
<b>Road Mile Marker:</b>		<b>CR Change Date:</b>	
<b>Power Gen Facility:</b>	U	<b>FBI Contact:</b>	

Map Key	Number of Records	Direction	Distance (mi/ft)	Elev/Diff (ft)	Site	DB
<b>Generating Capacity:</b>					<b>FBI Contact Dt Tm:</b>	
<b>Type of Fixed Obj:</b>					<b>Passenger Handling:</b>	
<b>Type of Fuel:</b>					<b>Passenger Route:</b>	NO
<b>DOT Crossing No:</b>					<b>Passenger Delay:</b>	NO
<b>DOT Regulated:</b>	U				<b>Sub Part C Test Req:</b>	UNK
<b>Pipeline Type:</b>					<b>Conductor Test:</b>	
<b>Pipeline Abv Ground:</b>	ABOVE				<b>Engineer Test:</b>	
<b>Pipeline Covered:</b>	U				<b>Trainman Test:</b>	
<b>Exposed Underwater:</b>	N				<b>Yard Foreman Test:</b>	
<b>Railroad Hotline:</b>					<b>RCL Operator Test:</b>	
<b>Railroad Milepost:</b>	S841.80				<b>Brakeman Test:</b>	
<b>Grade Crossing:</b>	N				<b>Train Dispat Test:</b>	
<b>Crossing Device Ty:</b>					<b>Signalman Test:</b>	
<b>Ty Vehicle Involved:</b>					<b>Oth Employee Test:</b>	
<b>Device Operational:</b>	Y				<b>Unknown Test:</b>	

**Incident Details Information**

<b>Release Secured:</b>	U				<b>State Agen Report No:</b>	
<b>Release Rate:</b>					<b>State Agen on Scene:</b>	PD
<b>Release Rate Unit:</b>					<b>State Agen Notified:</b>	
<b>Release Rate Rate:</b>					<b>Fed Agency Notified:</b>	
<b>Est Duration of Rel:</b>					<b>Oth Agency Notified:</b>	
<b>Desc Remedial Act:</b>					<b>Body of Water:</b>	
<b>Fire Involved:</b>	N				<b>Tributary of:</b>	
<b>Fire Extinguished:</b>	U				<b>Near River Mile Make:</b>	
<b>Any Evacuations:</b>	N				<b>Near River Mile Mark:</b>	
<b>No Evacuated:</b>					<b>Offshore:</b>	N
<b>Who Evacuated:</b>					<b>Weather Conditions:</b>	
<b>Radius of Evacu:</b>					<b>Air Temperature:</b>	
<b>Any Injuries:</b>	N				<b>Wind Direction:</b>	
<b>No. Injured:</b>					<b>Wind Speed:</b>	
<b>No. Hospitalized:</b>					<b>Wind Speed Unit:</b>	
<b>No. Fatalities:</b>	1				<b>Water Supp Contam:</b>	U
<b>Any Fatalities:</b>	Y				<b>Water Temperature:</b>	
<b>Any Damages:</b>	N				<b>Wave Condition:</b>	
<b>Damage Amount:</b>					<b>Current Speed:</b>	
<b>Air Corridor Closed:</b>	N				<b>Current Direction:</b>	
<b>Air Corridor Desc:</b>					<b>Current Speed Unit:</b>	
<b>Air Closure Time:</b>					<b>EMPL Fatality:</b>	
<b>Waterway Closed:</b>	N				<b>Pass Fatality:</b>	
<b>Waterway Desc:</b>					<b>Community Impact:</b>	
<b>Waterway Close Time:</b>					<b>Passengers Transfer:</b>	NO
<b>Road Closed:</b>	N				<b>Passenger Injuries:</b>	
<b>Road Desc:</b>					<b>Employee Injuries:</b>	
<b>Road Closure Time:</b>					<b>Occupant Fatality:</b>	
<b>Road Closure Units:</b>					<b>Sheen Size:</b>	
<b>Closure Direction:</b>					<b>Sheen Size Units:</b>	
<b>Major Artery:</b>	No				<b>Sheen Size Length:</b>	
<b>Track Closed:</b>	Y				<b>Sheen Size Length U:</b>	
<b>Track Desc:</b>	UNKNOWN				<b>Sheen Size Width:</b>	

Map Key	Number of Records	Direction	Distance (mi/ft)	Elev/Diff (ft)	Site	DB
<b>Track Closure Time:</b>				<b>Sheen Size Width U:</b>		
<b>Track Closure Units:</b>				<b>Sheen Color:</b>		
<b>Track Close Dir:</b>				<b>Dir of Sheen Travel:</b>		
<b>Media Interest:</b>	UNKNOWN			<b>Sheen Odor Desc:</b>		
<b>Medium Desc:</b>	NON-RELEASE (N/A)			<b>Duration Unit:</b>		
<b>Addl Medium Info:</b>	TRESPASSER			<b>Additional Info:</b>		

<a href="#">47</a>	1 of 1	ENE	0.00 / 0.00	10.93 / 0	CSX TRANSPORTATION INC 5656 E ADAMO DR TAMPA FL 33619-3240	RCRA VSQG
--------------------	--------	-----	-------------	-----------	--	-----------

**EPA Handler ID:** FLT110081940  
**Gen Status Universe:** VSG  
**Contact Name:** ANGELA COX  
**Contact Address:** 500 , WATER ST, J-275 , , JACKSONVILLE , FL, 32202-4423 , US  
**Contact Phone No and Ext:** 615-587-2011  
**Contact Email:** ANGELA\_COX@CSX.COM  
**Contact Country:** US  
**County Name:** HILLSBOROUGH  
**EPA Region:** 04  
**Land Type:** Private  
**Receive Date:** 20110429  
**Location Latitude:** 27.944594  
**Location Longitude:** -82.336605

#### Violation/Evaluation Summary

**Note:** NO RECORDS: As of Sep 2022, there are no Compliance Monitoring and Enforcement (violation) records associated with this facility (EPA ID).

#### Handler Summary

**Importer Activity:** No  
**Mixed Waste Generator:** No  
**Transporter Activity:** No  
**Transfer Facility:** No  
**Onsite Burner Exemption:** No  
**Furnace Exemption:** No  
**Underground Injection Activity:** No  
**Commercial TSD:** No  
**Used Oil Transporter:** No  
**Used Oil Transfer Facility:** No  
**Used Oil Processor:** No  
**Used Oil Refiner:** No  
**Used Oil Burner:** No  
**Used Oil Market Burner:** No  
**Used Oil Spec Marketer:** No

#### Hazardous Waste Handler Details



Map Key	Number of Records	Direction	Distance (mi/ft)	Elev/Diff (ft)	Site	DB
---------	-------------------	-----------	------------------	----------------	------	----

**Sequence No:** 201104  
**Receive Date:** 20110429  
**Handler Name:** CSX TRANSPORTATION INC  
**Federal Waste Generator Code:** 3  
**Generator Code Description:** Very Small Quantity Generator  
**Source Type:** Emergency

<a href="#">48</a>	1 of 3	ENE	0.00 / 0.00	10.93 / 0	6010 EAST ADAMO DRIVE TAMPA FL	ERNS
--------------------	--------	-----	-------------	-----------	-----------------------------------	------

<b>NRC Report No:</b> 651442	<b>Latitude Degrees:</b>
<b>Type of Incident:</b> STORAGE TANK	<b>Latitude Minutes:</b>
<b>Incident Cause:</b> TRANSPORT ACCIDENT	<b>Latitude Seconds:</b>
<b>Incident Date:</b> 7/21/2003 9:00:00 AM	<b>Longitude Degrees:</b>
<b>Incident Location:</b> FL LAUNDRY EQUIPMENT	<b>Longitude Minutes:</b>
<b>Incident Dtg:</b> OCCURRED	<b>Longitude Seconds:</b>
<b>Distance from City:</b>	<b>Lat Quad:</b>
<b>Distance Units:</b>	<b>Long Quad:</b>
<b>Direction from City:</b>	<b>Location Section:</b>
<b>Location County:</b> HILLSBOROUGH	<b>Location Township:</b>
<b>Potential Flag:</b>	<b>Location Range:</b>
<b>Year:</b> Year 2003 Reports	
<b>Description of Incident:</b> THE CALLER REPORTED RELEASE OF "TURBO POWER PLUS" (A LAUNDRY BUILDER) THAT CONTAINS 40% SODIUM HYDROXIDE. MATERIAL RELEASED FROM BULK STORAGE TANK WHEN FITTING BROKE OFF DURING TRANSFER.	

**Material Spill Information**

<b>Chris Code:</b> SHD	<b>Unit of Measure:</b> GALLON(S)
<b>CAS No:</b> 001310-73-2	<b>If Reached Water:</b> NO
<b>UN No:</b>	<b>Amount in Water:</b>
<b>Name of Material:</b> SODIUM HYDROXIDE	<b>Unit Reach Water:</b>
<b>Amount of Material:</b> 250	

**Calls Information**

<b>Date Time Received:</b> 7/21/2003 11:51:51 AM	<b>Responsible City:</b> ST PAUL
<b>Date Time Complete:</b> 7/21/2003 12:00:10 PM	<b>Responsible State:</b> MN
<b>Call Type:</b> INC	<b>Responsible Zip:</b>
<b>Resp Company:</b> ECO LAB INC	<b>Source:</b> TELEPHONE
<b>Resp Org Type:</b> PRIVATE ENTERPRISE	

**Incident Information**

<b>Tank ID:</b> NONE	<b>Building ID:</b>
<b>Tank Regulated:</b> U	<b>Location Area ID:</b>
<b>Tank Regulated By:</b>	<b>Location Block ID:</b>
<b>Capacity of Tank:</b> 1000	<b>OCSG No:</b>
<b>Capacity Tank Units:</b> GALLON(S)	<b>OCSP No:</b>
<b>Description of Tank:</b> "TURBO POWER PLUS"	<b>State Lease No:</b>

Map Key	Number of Records	Direction	Distance (mi/ft)	Elev/Diff (ft)	Site	DB
<b>Actual Amount:</b>					<b>Pier Dock No:</b>	
<b>Actual Amount Units:</b>					<b>Berth Slip No:</b>	
<b>Tank Above Ground:</b>	ABOVE				<b>Brake Failure:</b>	N
<b>NPDES:</b>					<b>Airbag Deployed:</b>	
<b>NPDES Compliance:</b>	U				<b>Transport Contain:</b>	Y
<b>Init Contin Rel No:</b>					<b>Location Subdiv:</b>	
<b>Contin Rel Permit:</b>					<b>Platform Rig Name:</b>	
<b>Contin Release Type:</b>					<b>Platform Letter:</b>	
<b>Aircraft ID:</b>					<b>Allision:</b>	N
<b>Aircraft Runway No:</b>					<b>Type of Structure:</b>	
<b>Aircraft Spot No:</b>					<b>Structure Name:</b>	
<b>Aircraft Type:</b>					<b>Structure Oper:</b>	U
<b>Aircraft Model:</b>					<b>Transit Bus Flag:</b>	
<b>Aircraft Fuel Cap:</b>					<b>Date Time Norm Serv:</b>	
<b>Aircraft Fuel Cap U:</b>					<b>Serv Disrupt Time:</b>	
<b>Aircraft Fuel on Brd:</b>					<b>Serv Disrupt Units:</b>	
<b>Aircraft Fuel OB U:</b>					<b>CR Begin Date:</b>	
<b>Aircraft Hanger:</b>					<b>CR End Date:</b>	
<b>Road Mile Marker:</b>					<b>CR Change Date:</b>	
<b>Power Gen Facility:</b>	U				<b>FBI Contact:</b>	
<b>Generating Capacity:</b>					<b>FBI Contact Dt Tm:</b>	
<b>Type of Fixed Obj:</b>					<b>Passenger Handling:</b>	
<b>Type of Fuel:</b>					<b>Passenger Route:</b>	XXX
<b>DOT Crossing No:</b>					<b>Passenger Delay:</b>	XXX
<b>DOT Regulated:</b>	U				<b>Sub Part C Test Req:</b>	XXX
<b>Pipeline Type:</b>					<b>Conductor Test:</b>	
<b>Pipeline Abv Ground:</b>	ABOVE				<b>Engineer Test:</b>	
<b>Pipeline Covered:</b>	U				<b>Trainman Test:</b>	
<b>Exposed Underwater:</b>	N				<b>Yard Foreman Test:</b>	
<b>Railroad Hotline:</b>					<b>RCL Operator Test:</b>	
<b>Railroad Milepost:</b>					<b>Brakeman Test:</b>	
<b>Grade Crossing:</b>	N				<b>Train Dispat Test:</b>	
<b>Crossing Device Ty:</b>					<b>Signalman Test:</b>	
<b>Ty Vehicle Involved:</b>					<b>Oth Employee Test:</b>	
<b>Device Operational:</b>	Y				<b>Unknown Test:</b>	

**Incident Details Information**

<b>Release Secured:</b>	Y				<b>State Agen Report No:</b>	
<b>Release Rate:</b>					<b>State Agen on Scene:</b>	
<b>Release Rate Unit:</b>					<b>State Agen Notified:</b>	
<b>Release Rate Rate:</b>					<b>Fed Agency Notified:</b>	
<b>Est Duration of Rel:</b>					<b>Oth Agency Notified:</b>	
<b>Desc Remedial Act:</b>		CONTRACTOR HAS BEEN HIRED, MATERIAL CONTAINED			<b>Body of Water:</b>	
<b>Fire Involved:</b>	N				<b>Tributary of:</b>	
<b>Fire Extinguished:</b>	U				<b>Near River Mile Make:</b>	
<b>Any Evacuations:</b>	N				<b>Near River Mile Mark:</b>	
<b>No Evacuated:</b>					<b>Offshore:</b>	N
<b>Who Evacuated:</b>					<b>Weather Conditions:</b>	SUNNY
<b>Radius of Evacu:</b>					<b>Air Temperature:</b>	80

Map Key	Number of Records	Direction	Distance (mi/ft)	Elev/Diff (ft)	Site	DB
Any Injuries:	N				Wind Direction:	
No. Injured:					Wind Speed:	
No. Hospitalized:					Wind Speed Unit:	
No. Fatalities:					Water Supp Contam:	U
Any Fatalities:	N				Water Temperature:	
Any Damages:	N				Wave Condition:	
Damage Amount:					Current Speed:	
Air Corridor Closed:	N				Current Direction:	
Air Corridor Desc:					Current Speed Unit:	
Air Closure Time:					EMPL Fatality:	
Waterway Closed:	N				Pass Fatality:	
Waterway Desc:					Community Impact:	N
Waterway Close Time:					Passengers Transfer:	UNK
Road Closed:	N				Passenger Injuries:	
Road Desc:					Employee Injuries:	
Road Closure Time:					Occupant Fatality:	
Road Closure Units:					Sheen Size:	
Closure Direction:					Sheen Size Units:	
Major Artery:	No				Sheen Size Length:	
Track Closed:	N				Sheen Size Length U:	
Track Desc:					Sheen Size Width:	
Track Closure Time:					Sheen Size Width U:	
Track Closure Units:					Sheen Color:	
Track Close Dir:					Dir of Sheen Travel:	
Media Interest:	NONE				Sheen Odor Desc:	
Medium Desc:	LAND				Duration Unit:	
Addl Medium Info:	ASPHALT				Additional Info:	THE CALLER STATED RQ IS 100 POUNDS. WILL NOTIFY FL DEP, SERC AND LEPC.

<a href="#">48</a>	2 of 3	ENE	0.00 / 0.00	10.93 / 0	UniFirst Corporation Tampa 914 6010 East Adamo Drive Tampa FL 33619	TIER 2
--------------------	--------	-----	-------------	-----------	---	--------

**2018 Data**

Facility ID:	6109547	Explosive:	False
Filing Year:	2017(Tier2)	Filing Type:	302
			312
CAS No:	68002971	Max Daily Qty:	18000
Solid:	False	Avg Daily Qty:	8500
Liquid:	True	EHS:	
Gas:	False	Below Thresholds:	
Pure:	True	Trade Secret:	
Mixture:	False		
First Submit Date:	2018-02-26(Tier2)		
NAICS Code:	812332		
Dun Bradstreet:	019723535		
Chemical Name:	Ethoxylated Alcohols		
Hazard Not Otherwise Classifie:	False		
Contact Name:	Gerald Spires		
Contact Type:	Owner / Operator		

<b>Map Key</b>	<b>Number of Records</b>	<b>Direction</b>	<b>Distance (mi/ft)</b>	<b>Elev/Diff (ft)</b>	<b>Site</b>	<b>DB</b>
----------------	--------------------------	------------------	-------------------------	-----------------------	-------------	-----------

**Contact Email:** gerald\_spires@unifirst.com  
**Contact Work Phone:** 8136214741  
**Contact 24 Hour Phone:**  
**Contact Mobile Phone:**

**2018 Data**

<b>Facility ID:</b>	6109547	<b>Explosive:</b>	False
<b>Filing Year:</b>	2017(Tier2)	<b>Filing Type:</b>	302 312
<b>CAS No:</b>	1310732	<b>Max Daily Qty:</b>	18000
<b>Solid:</b>	False	<b>Avg Daily Qty:</b>	9000
<b>Liquid:</b>	True	<b>EHS:</b>	
<b>Gas:</b>	False	<b>Below Thresholds:</b>	
<b>Pure:</b>	True	<b>Trade Secret:</b>	
<b>Mixture:</b>	False		
<b>First Submit Date:</b>	2018-02-26(Tier2)		
<b>NAICS Code:</b>	812332		
<b>Dun Bradstreet:</b>	019723535		
<b>Chemical Name:</b>	Sodium hydroxide		
<b>Hazard Not Otherwise Classifie:</b>	False		
<b>Contact Name:</b>	Gerald Spires		
<b>Contact Type:</b>	Owner / Operator		
<b>Contact Email:</b>	gerald_spires@unifirst.com		
<b>Contact Work Phone:</b>	8136214741		
<b>Contact 24 Hour Phone:</b>			
<b>Contact Mobile Phone:</b>			

**2018 Data**

<b>Facility ID:</b>	6109547	<b>Explosive:</b>	False
<b>Filing Year:</b>	2017(Tier2)	<b>Filing Type:</b>	302 312
<b>CAS No:</b>	7664939	<b>Max Daily Qty:</b>	1599
<b>Solid:</b>	False	<b>Avg Daily Qty:</b>	800
<b>Liquid:</b>	True	<b>EHS:</b>	True
<b>Gas:</b>	False	<b>Below Thresholds:</b>	
<b>Pure:</b>	True	<b>Trade Secret:</b>	
<b>Mixture:</b>	False		
<b>First Submit Date:</b>	2018-02-26(Tier2)		
<b>NAICS Code:</b>	812332		
<b>Dun Bradstreet:</b>	019723535		
<b>Chemical Name:</b>	Sulfuric Acid		
<b>Hazard Not Otherwise Classifie:</b>	False		
<b>Contact Name:</b>	Gerald Spires		
<b>Contact Type:</b>	Owner / Operator		
<b>Contact Email:</b>	gerald_spires@unifirst.com		
<b>Contact Work Phone:</b>	8136214741		
<b>Contact 24 Hour Phone:</b>			
<b>Contact Mobile Phone:</b>			

Map Key	Number of Records	Direction	Distance (mi/ft)	Elev/Diff (ft)	Site	DB
---------	-------------------	-----------	------------------	----------------	------	----

**2019 Data**

<b>Facility ID:</b>	6387907	<b>Explosive:</b>	False
<b>Filing Year:</b>	2018(Tier2)	<b>Filing Type:</b>	302
			312
<b>CAS No:</b>	68002971	<b>Max Daily Qty:</b>	18000
<b>Solid:</b>	False	<b>Avg Daily Qty:</b>	8500
<b>Liquid:</b>	True	<b>EHS:</b>	
<b>Gas:</b>	False	<b>Below Thresholds:</b>	
<b>Pure:</b>	True	<b>Trade Secret:</b>	
<b>Mixture:</b>	False		
<b>First Submit Date:</b>	2019-02-11(Tier2)		
<b>NAICS Code:</b>	812332		
<b>Dun Bradstreet:</b>	019723535		
<b>Chemical Name:</b>	Ethoxylated Alcohols		
<b>Hazard Not Otherwise Classifie:</b>	False		
<b>Contact Name:</b>	Gerald Spires		
<b>Contact Type:</b>	Owner / Operator		
<b>Contact Email:</b>	gerald_spires@unifirst.com		
<b>Contact Work Phone:</b>	8136214741		
<b>Contact 24 Hour Phone:</b>			
<b>Contact Mobile Phone:</b>			

**2019 Data**

<b>Facility ID:</b>	6387907	<b>Explosive:</b>	False
<b>Filing Year:</b>	2018(Tier2)	<b>Filing Type:</b>	302
			312
<b>CAS No:</b>	1310732	<b>Max Daily Qty:</b>	18000
<b>Solid:</b>	False	<b>Avg Daily Qty:</b>	9000
<b>Liquid:</b>	True	<b>EHS:</b>	
<b>Gas:</b>	False	<b>Below Thresholds:</b>	
<b>Pure:</b>	True	<b>Trade Secret:</b>	
<b>Mixture:</b>	False		
<b>First Submit Date:</b>	2019-02-11(Tier2)		
<b>NAICS Code:</b>	812332		
<b>Dun Bradstreet:</b>	019723535		
<b>Chemical Name:</b>	Sodium hydroxide		
<b>Hazard Not Otherwise Classifie:</b>	False		
<b>Contact Name:</b>	Gerald Spires		
<b>Contact Type:</b>	Owner / Operator		
<b>Contact Email:</b>	gerald_spires@unifirst.com		
<b>Contact Work Phone:</b>	8136214741		
<b>Contact 24 Hour Phone:</b>			
<b>Contact Mobile Phone:</b>			

**2019 Data**

<b>Facility ID:</b>	6387907	<b>Explosive:</b>	False
<b>Filing Year:</b>	2018(Tier2)	<b>Filing Type:</b>	302

Map Key	Number of Records	Direction	Distance (mi/ft)	Elev/Diff (ft)	Site	DB
---------	-------------------	-----------	------------------	----------------	------	----

<b>CAS No:</b>	7664939				<b>Max Daily Qty:</b>	1599
<b>Solid:</b>	False				<b>Avg Daily Qty:</b>	800
<b>Liquid:</b>	True				<b>EHS:</b>	True
<b>Gas:</b>	False				<b>Below Thresholds:</b>	
<b>Pure:</b>	True				<b>Trade Secret:</b>	
<b>Mixture:</b>	False					
<b>First Submit Date:</b>		2019-02-11(Tier2)				
<b>NAICS Code:</b>		812332				
<b>Dun Bradstreet:</b>		019723535				
<b>Chemical Name:</b>		Sulfuric Acid				
<b>Hazard Not Otherwise Classifie:</b>		False				
<b>Contact Name:</b>		Gerald Spires				
<b>Contact Type:</b>		Owner / Operator				
<b>Contact Email:</b>		gerald_spires@unifirst.com				
<b>Contact Work Phone:</b>		8136214741				
<b>Contact 24 Hour Phone:</b>						
<b>Contact Mobile Phone:</b>						

**2020 Data (Filed)**

<b>Facility ID:</b>	6687559				<b>Explosive:</b>	False
<b>Filing Year:</b>	2019(Tier2)				<b>Filing Type:</b>	302
						312
<b>CAS No:</b>	68002971				<b>Max Daily Qty:</b>	18,000
<b>Solid:</b>	False				<b>Avg Daily Qty:</b>	8,500
<b>Liquid:</b>	True				<b>EHS:</b>	
<b>Gas:</b>	False				<b>Below Thresholds:</b>	
<b>Pure:</b>	True				<b>Trade Secret:</b>	
<b>Mixture:</b>	False					
<b>First Submit Date:</b>		2020-02-28(Tier2)				
<b>NAICS Code:</b>		812332				
<b>Dun Bradstreet Code:</b>		019723535				
<b>Chemical Name:</b>		Ethoxylated Alcohols				
<b>Hazard Not Otherwise Classifi:</b>		False				
<b>Contact Name:</b>		Gerald Spires				
<b>Contact Type:</b>		Owner / Operator				
<b>Contact Email:</b>		gerald_spires@unifirst.com				
<b>Contact Work Phone:</b>		8136214741				
<b>Contact 24 Hour Phone:</b>						
<b>Contact Mobile Phone:</b>						

**2020 Data (Filed)**

<b>Facility ID:</b>	6687559				<b>Explosive:</b>	False
<b>Filing Year:</b>	2019(Tier2)				<b>Filing Type:</b>	302
						312
<b>CAS No:</b>	7664939				<b>Max Daily Qty:</b>	1,599
<b>Solid:</b>	False				<b>Avg Daily Qty:</b>	800
<b>Liquid:</b>	True				<b>EHS:</b>	True
<b>Gas:</b>	False				<b>Below Thresholds:</b>	
<b>Pure:</b>	True				<b>Trade Secret:</b>	

Map Key	Number of Records	Direction	Distance (mi/ft)	Elev/Diff (ft)	Site	DB
---------	-------------------	-----------	------------------	----------------	------	----

**Mixture:** False  
**First Submit Date:** 2020-02-28(Tier2)  
**NAICS Code:** 812332  
**Dun Bradstreet Code:** 019723535  
**Chemical Name:** Sulfuric Acid  
**Hazard Not Otherwise Classifi:** False  
**Contact Name:** Gerald Spires  
**Contact Type:** Owner / Operator  
**Contact Email:** gerald\_spires@unifirst.com  
**Contact Work Phone:** 8136214741  
**Contact 24 Hour Phone:**  
**Contact Mobile Phone:**

**2020 Data (Filed)**

<b>Facility ID:</b> 6687559	<b>Explosive:</b> False
<b>Filing Year:</b> 2019(Tier2)	<b>Filing Type:</b> 302
	312
<b>CAS No:</b> 1310732	<b>Max Daily Qty:</b> 18,000
<b>Solid:</b> False	<b>Avg Daily Qty:</b> 9,000
<b>Liquid:</b> True	<b>EHS:</b>
<b>Gas:</b> False	<b>Below Thresholds:</b>
<b>Pure:</b> True	<b>Trade Secret:</b>
<b>Mixture:</b> False	
<b>First Submit Date:</b> 2020-02-28(Tier2)	
<b>NAICS Code:</b> 812332	
<b>Dun Bradstreet Code:</b> 019723535	
<b>Chemical Name:</b> Sodium hydroxide	
<b>Hazard Not Otherwise Classifi:</b> False	
<b>Contact Name:</b> Gerald Spires	
<b>Contact Type:</b> Owner / Operator	
<b>Contact Email:</b> gerald_spires@unifirst.com	
<b>Contact Work Phone:</b> 8136214741	
<b>Contact 24 Hour Phone:</b>	
<b>Contact Mobile Phone:</b>	

**2021 Data**

<b>Facility ID:</b> 6820665	<b>Explosive:</b> False
<b>Filing Year:</b> 2020(Tier2)	<b>Filing Type:</b> 302
	312
<b>CAS No:</b> 68002971	<b>Max Daily Qty:</b> 18,000
<b>Solid:</b> False	<b>Avg Daily Qty:</b> 8,500
<b>Liquid:</b> True	<b>EHS:</b>
<b>Gas:</b> False	<b>Below Thresholds:</b>
<b>Pure:</b> True	<b>Trade Secret:</b>
<b>Mixture:</b> False	
<b>First Submit Date:</b> 2021-02-07(Tier2)	
<b>NAICS Code:</b> 812332	
<b>Dun Bradstreet Code:</b> 019723535	
<b>Chemical Name:</b> Ethoxylated Alcohols	

Map Key	Number of Records	Direction	Distance (mi/ft)	Elev/Diff (ft)	Site	DB
---------	-------------------	-----------	------------------	----------------	------	----

**Hazard Not Otherwise Classifie:** False  
**Contact Name:** Gerald Spires  
**Contact Type:** Owner / Operator  
**Contact Email:** gerald\_spires@unifirst.com  
**Contact Work Phone:** 8136214741  
**Contact 24 Hour Phone:**  
**Contact Mobile Phone:**

2021 Data

<b>Facility ID:</b>	6820665	<b>Explosive:</b>	False
<b>Filing Year:</b>	2020(Tier2)	<b>Filing Type:</b>	302 312
<b>CAS No:</b>	7664939	<b>Max Daily Qty:</b>	1,599
<b>Solid:</b>	False	<b>Avg Daily Qty:</b>	800
<b>Liquid:</b>	True	<b>EHS:</b>	True
<b>Gas:</b>	False	<b>Below Thresholds:</b>	
<b>Pure:</b>	True	<b>Trade Secret:</b>	
<b>Mixture:</b>	False		
<b>First Submit Date:</b>	2021-02-07(Tier2)		
<b>NAICS Code:</b>	812332		
<b>Dun Bradstreet Code:</b>	019723535		
<b>Chemical Name:</b>	Sulfuric Acid		
<b>Hazard Not Otherwise Classifie:</b>	False		
<b>Contact Name:</b>	Gerald Spires		
<b>Contact Type:</b>	Owner / Operator		
<b>Contact Email:</b>	gerald_spires@unifirst.com		
<b>Contact Work Phone:</b>	8136214741		
<b>Contact 24 Hour Phone:</b>			
<b>Contact Mobile Phone:</b>			

2021 Data

<b>Facility ID:</b>	6820665	<b>Explosive:</b>	False
<b>Filing Year:</b>	2020(Tier2)	<b>Filing Type:</b>	302 312
<b>CAS No:</b>	1310732	<b>Max Daily Qty:</b>	18,000
<b>Solid:</b>	False	<b>Avg Daily Qty:</b>	9,000
<b>Liquid:</b>	True	<b>EHS:</b>	
<b>Gas:</b>	False	<b>Below Thresholds:</b>	
<b>Pure:</b>	True	<b>Trade Secret:</b>	
<b>Mixture:</b>	False		
<b>First Submit Date:</b>	2021-02-07(Tier2)		
<b>NAICS Code:</b>	812332		
<b>Dun Bradstreet Code:</b>	019723535		
<b>Chemical Name:</b>	Sodium hydroxide		
<b>Hazard Not Otherwise Classifie:</b>	False		
<b>Contact Name:</b>	Gerald Spires		
<b>Contact Type:</b>	Owner / Operator		
<b>Contact Email:</b>	gerald_spires@unifirst.com		
<b>Contact Work Phone:</b>	8136214741		



Map Key	Number of Records	Direction	Distance (mi/ft)	Elev/Diff (ft)	Site	DB
---------	-------------------	-----------	------------------	----------------	------	----

Contact 24 Hour Phone:  
 Contact Mobile Phone:

2022 Data

<b>Facility ID:</b>	7121079	<b>Explosive:</b>	False
<b>Filing Year:</b>	2021(Tier2)	<b>Filing Type:</b>	
<b>CAS No:</b>	1310732	<b>Max Daily Qty:</b>	18,000
<b>Solid:</b>	False	<b>Avg Daily Qty:</b>	9,000
<b>Liquid:</b>	True	<b>EHS:</b>	
<b>Gas:</b>	False	<b>Below Thresholds:</b>	
<b>Pure:</b>	True	<b>Trade Secret:</b>	
<b>Mixture:</b>	False		
<b>First Submit Date:</b>	2022-02-17(Tier2)		
<b>NAICS Code:</b>	812332		
<b>Dun Bradstreet Code:</b>	19723535		
<b>Chemical Name:</b>	Sodium hydroxide		
<b>Hazard Not Otherwise Classifie:</b>	False		
<b>Contact Name:</b>	Gerald Spires		
<b>Contact Type:</b>	Owner / Operator		
<b>Contact Email:</b>	gerald_spires@unifirst.com		
<b>Contact Work Phone:</b>	8136214741		
<b>Contact 24 Hour Phone:</b>			
<b>Contact Mobile Phone:</b>			

2022 Data

<b>Facility ID:</b>	7121079	<b>Explosive:</b>	False
<b>Filing Year:</b>	2021(Tier2)	<b>Filing Type:</b>	
<b>CAS No:</b>	68002971	<b>Max Daily Qty:</b>	18,000
<b>Solid:</b>	False	<b>Avg Daily Qty:</b>	8,500
<b>Liquid:</b>	True	<b>EHS:</b>	
<b>Gas:</b>	False	<b>Below Thresholds:</b>	
<b>Pure:</b>	True	<b>Trade Secret:</b>	
<b>Mixture:</b>	False		
<b>First Submit Date:</b>	2022-02-17(Tier2)		
<b>NAICS Code:</b>	812332		
<b>Dun Bradstreet Code:</b>	19723535		
<b>Chemical Name:</b>	Ethoxylated Alcohols		
<b>Hazard Not Otherwise Classifie:</b>	False		
<b>Contact Name:</b>	Gerald Spires		
<b>Contact Type:</b>	Owner / Operator		
<b>Contact Email:</b>	gerald_spires@unifirst.com		
<b>Contact Work Phone:</b>	8136214741		
<b>Contact 24 Hour Phone:</b>			
<b>Contact Mobile Phone:</b>			

2022 Data

<b>Facility ID:</b>	7121079	<b>Explosive:</b>	False
---------------------	---------	-------------------	-------

Map Key	Number of Records	Direction	Distance (mi/ft)	Elev/Diff (ft)	Site	DB
<b>Filing Year:</b>	2021(Tier2)				<b>Filing Type:</b>	
<b>CAS No:</b>	7664939				<b>Max Daily Qty:</b>	1,599
<b>Solid:</b>	False				<b>Avg Daily Qty:</b>	800
<b>Liquid:</b>	True				<b>EHS:</b>	True
<b>Gas:</b>	False				<b>Below Thresholds:</b>	
<b>Pure:</b>	True				<b>Trade Secret:</b>	
<b>Mixture:</b>	False					
<b>First Submit Date:</b>	2022-02-17(Tier2)					
<b>NAICS Code:</b>	812332					
<b>Dun Bradstreet Code:</b>	19723535					
<b>Chemical Name:</b>	Sulfuric Acid					
<b>Hazard Not Otherwise Classifie:</b>	False					
<b>Contact Name:</b>	Gerald Spires					
<b>Contact Type:</b>	Owner / Operator					
<b>Contact Email:</b>	gerald_spires@unifirst.com					
<b>Contact Work Phone:</b>	8136214741					
<b>Contact 24 Hour Phone:</b>						
<b>Contact Mobile Phone:</b>						

<a href="#">48</a>	3 of 3	ENE	0.00 / 0.00	10.93 / 0	INTERSTATE UNIFORM SRVCS CORP 6010 E ADAMO DR TAMPA FL 33619	STCS
<b>Facility ID:</b>	9600747				<b>Zip5 (Open Data):</b>	33619
<b>Type:</b>	4 - Uniform-Linen Service				<b>CountyID(OpenData):</b>	29
<b>Status:</b>	Open-Nsh				<b>County (Open Data):</b>	HILLSBOROUGH
<b>County:</b>	HILLSBOROUGH				<b>Contam (Map):</b>	
<b>Fac Stat(OpenData):</b>	OPEN-NSH				<b>Fac Type (Map):</b>	Uniform-Linen service
<b>Fac Code(OpenData):</b>	4				<b>Fac Stat (Map):</b>	OPEN-NSH
<b>Fac Type(OpenData):</b>	Uniform-Linen service				<b>Status (Map):</b>	REVIEWED
<b>Clnup Cd(OpenData):</b>					<b>City (Map):</b>	TAMPA
<b>Clnup Dt(OpenData):</b>					<b>County (Map):</b>	29
<b>Status (Open Data):</b>	REVIEWED				<b>Zip5 (Map):</b>	33619
<b>City (Open Data):</b>	TAMPA				<b>Zip4 (Map):</b>	0
<b>Fac Name(Open Data):</b>	INTERSTATE UNIFORM SRVCS CORP					
<b>Address (Open Data):</b>	6010 E ADAMO DR					
<b>Fac Cleanup Stat(Open Data):</b>						
<b>Name (Map):</b>	INTERSTATE UNIFORM SRVCS CORP					
<b>Address (Map):</b>	6010 E ADAMO DR					

**FDEP Storage Tank Monitoring Open Data Details**

<b>Object ID:</b>	50713				<b>Map Src:</b>	1999 doqs
<b>X:</b>	-82.3871170480379				<b>Map Scale:</b>	5000
<b>Y:</b>	27.9538263419693				<b>Elevation:</b>	
<b>Regulated:</b>	NO				<b>EI Datum:</b>	
<b>Col Meth:</b>	DPHO				<b>EI Resolut:</b>	
<b>Col Name:</b>	BERNHARD_K				<b>EI Units:</b>	
<b>Col Date:</b>	2006/06/05 12:15:16+00				<b>ALB East:</b>	558371.64
<b>Col Prog:</b>	TANKS-PETROLEUM CONTAMINATION				<b>ALB North:</b>	439702.68
<b>Ver Meth:</b>	DPHO				<b>Loc ID:</b>	49960

<i>Map Key</i>	<i>Number of Records</i>	<i>Direction</i>	<i>Distance (mi/ft)</i>	<i>Elev/Diff (ft)</i>	<i>Site</i>	<i>DB</i>
<i>Ver Name:</i>	BERNHARD_K			<i>Lat DD:</i>	27	
<i>Ver Prog:</i>	TANKS-PETROLEUM CONTAMINATION			<i>Lat MM:</i>	57	
<i>Ver Date:</i>	2006/06/05 12:15:16+00			<i>Lat SS:</i>		
<i>OOIC:</i>	FACILITY			<i>Long DD:</i>	82	
<i>Rel Feat:</i>	APPRX			<i>Long MM:</i>	23	
<i>Datum:</i>	HARN			<i>Long SS:</i>		
<i>Coord Acc:</i>	4					
<i>Col Aff:</i>	DEPARTMENT OF ENVIRONMENTAL PROTECTION					
<i>Ver Aff:</i>	DEPARTMENT OF ENVIRONMENTAL PROTECTION					
<i>Direct:</i>						
<i>Documents:</i>	<a href="https://prodenv.dep.state.fl.us/DepNexus/public/electronic-documents/9600747/gis-facility!search">https://prodenv.dep.state.fl.us/DepNexus/public/electronic-documents/9600747/gis-facility!search</a>					

#### **FDEP Open Data - Storage Tank Contamination Monitoring (STCM)**

<i>Loc ID:</i>	49960	<i>Rel Feat:</i>	APPRX
<i>Site Type:</i>	Uniform-Linen service	<i>EI Datum:</i>	
<i>Contam Ind:</i>		<i>EI Resolut:</i>	
<i>Phone:</i>	8136214741	<i>EI Units:</i>	
<i>Operator:</i>	MARK POWALSKI	<i>Map Src:</i>	1999 doqs
<i>Next action:</i>		<i>Map Scale:</i>	5000
<i>Fin Respon:</i>		<i>Coord Acc:</i>	4
<i>Office:</i>	SWD	<i>Alb East:</i>	558371.64
<i>OOIC:</i>	FACILITY	<i>Alb North:</i>	439702.68
<i>Col Meth:</i>	DPHO	<i>Datum:</i>	HARN
<i>Col Name:</i>	BERNHARD_K	<i>Elevation:</i>	
<i>Col Date:</i>	6/5/2006	<i>Lat DD:</i>	27
<i>Col Prog:</i>	TANKS-PETROLEUM CONTAMINATION	<i>Lat MM:</i>	57
<i>Ver Meth:</i>	DPHO	<i>Lat SS:</i>	
<i>Ver Name:</i>	BERNHARD_K	<i>Long DD:</i>	82
<i>Ver Prog:</i>	TANKS-PETROLEUM CONTAMINATION	<i>Long MM:</i>	23
<i>Ver Date:</i>	6/5/2006	<i>Long SS:</i>	
<i>Object ID:</i>	49960		
<i>Col Aff:</i>	DEPARTMENT OF ENVIRONMENTAL PROTECTION		
<i>Ver Aff:</i>	DEPARTMENT OF ENVIRONMENTAL PROTECTION		
<i>Documents:</i>	<a href="https://prodenv.dep.state.fl.us/DepNexus/public/electronic-documents/9600747/gis-facility!search">https://prodenv.dep.state.fl.us/DepNexus/public/electronic-documents/9600747/gis-facility!search</a>		

#### **FDEP - Storage Tank Contamination Monitoring (STCM) Details**

<i>Name:</i>	Interstate Uniform Svcs Corp 6010 E Adamo Dr Tampa, FL 33619
<i>LL Method:</i>	DPHO - Address Matching
<i>Account Owner:</i>	Unifirst Corporation
<i>Contact:</i>	Mark Powalski
<i>Phone:</i>	813-621-4741
<i>District:</i>	SWD
<i>County 1:</i>	29 - Hillsborough
<i>Latitude:</i>	27:57:13.7562
<i>Longitude:</i>	82:23:13.6092

Map Key	Number of Records	Direction	Distance (mi/ft)	Elev/Diff (ft)	Site	DB
<a href="#">49</a>	1 of 1	ENE	0.00 / 0.00	10.98 / 0	EMPIRE BRAKES 6102 E. ADAMO DRIVE TAMPA FL 33619	SWF/LF

Facility ID: 102093

District: SWD

Fac Type (Geodata):

Section:

Fac Stat (Geodata):

Township:

Status Dt (Geodat):

Range:

Ownership (Geodat):

County ID (Geodat):

Zip4 (Geodata):

County (Geodata):

Zip5 (Geodata):

County: HILLSBOROUGH

District (Geodata):

Latitude: ::

Office (Geodata):

Longitude: ::

Resp Authority:

RA Address:

City1:

RA State:

Zip1: 33619

RA Phone No.:

RA Email:

Site Supervisor:

SS Address:

City 1:

SS State:

Zip 1:

SS Phone No:

SS Email:

Land Owner:

LO Address:

City 2:

LO State:

Zip 2:

LO Phone No:

Facility Name (Geodata):

Address (Geodata):

City (Geodata):

Documents (Geodata):

Reports (Geodata):

Info Portal Facility URL:

<http://prodenv.dep.state.fl.us/DepNexus/public/facilitysearch?pagination=true&facility.id=102093>

Oculus Docs Inventory URL:

<https://eriservice7.ecologeris.com/ErisExt/flo/ocure.ashx?ID=102093&CAT=8>

Data Source:

Solid Waste Facility Inventory Report

#### Class details

Class: WASTE TIRE COLLECTOR

Class Status: INACTIVE (I)

<a href="#">50</a>	1 of 1	WNW	0.00 / 0.00	7.04 / -4	HWY 60 / W. 50TH ST. TAMPA FL 32202	ERNS
--------------------	--------	-----	-------------	-----------	--	------

NRC Report No: 356436

Latitude Degrees:

Type of Incident: RAILROAD

Latitude Minutes:

Map Key	Number of Records	Direction	Distance (mi/ft)	Elev/Diff (ft)	Site	DB
<b>Incident Cause:</b>	UNKNOWN				<b>Latitude Seconds:</b>	
<b>Incident Date:</b>	8/12/1996 10:55:00 PM				<b>Longitude Degrees:</b>	
<b>Incident Location:</b>					<b>Longitude Minutes:</b>	
<b>Incident Dtg:</b>	OCCURRED				<b>Longitude Seconds:</b>	
<b>Distance from City:</b>					<b>Lat Quad:</b>	
<b>Distance Units:</b>					<b>Long Quad:</b>	
<b>Direction from City:</b>					<b>Location Section:</b>	
<b>Location County:</b>	HILLSBOROUGH				<b>Location Township:</b>	
<b>Potential Flag:</b>					<b>Location Range:</b>	
<b>Year:</b>	Year 1996 Reports					
<b>Description of Incident:</b>	DIESEL LOCOMOTIVE / RUPTURED FUEL TANK FROM DERAILMENT					

**Material Spill Information**

<b>Chris Code:</b>	ODS	<b>Unit of Measure:</b>	GALLON(S)
<b>CAS No:</b>		<b>If Reached Water:</b>	YES
<b>UN No:</b>		<b>Amount in Water:</b>	0
<b>Name of Material:</b>	OIL: DIESEL	<b>Unit Reach Water:</b>	UNKNOWN AMOUNT
<b>Amount of Material:</b>	400		

**Calls Information**

<b>Date Time Received:</b>	8/12/1996 11:35:53 PM	<b>Responsible City:</b>	JACKSONVILLE
<b>Date Time Complete:</b>	8/12/1996 11:50:38 PM	<b>Responsible State:</b>	FL
<b>Call Type:</b>	INC	<b>Responsible Zip:</b>	32202
<b>Resp Company:</b>	CSX TRANSPORTATION	<b>Source:</b>	UNAVAILABLE
<b>Resp Org Type:</b>	PRIVATE ENTERPRISE		

**Incident Information**

<b>Tank ID:</b>		<b>Building ID:</b>	
<b>Tank Regulated:</b>	U	<b>Location Area ID:</b>	
<b>Tank Regulated By:</b>		<b>Location Block ID:</b>	
<b>Capacity of Tank:</b>		<b>OCSG No:</b>	
<b>Capacity Tank Units:</b>		<b>OCSP No:</b>	
<b>Description of Tank:</b>		<b>State Lease No:</b>	
<b>Actual Amount:</b>		<b>Pier Dock No:</b>	
<b>Actual Amount Units:</b>		<b>Berth Slip No:</b>	
<b>Tank Above Ground:</b>	ABOVE	<b>Brake Failure:</b>	N
<b>NPDES:</b>		<b>Airbag Deployed:</b>	
<b>NPDES Compliance:</b>	U	<b>Transport Contain:</b>	U
<b>Init Contin Rel No:</b>		<b>Location Subdiv:</b>	
<b>Contin Rel Permit:</b>		<b>Platform Rig Name:</b>	
<b>Contin Release Type:</b>		<b>Platform Letter:</b>	
<b>Aircraft ID:</b>		<b>Allision:</b>	N
<b>Aircraft Runway No:</b>		<b>Type of Structure:</b>	
<b>Aircraft Spot No:</b>		<b>Structure Name:</b>	
<b>Aircraft Type:</b>	UNKNOWN	<b>Structure Oper:</b>	Y
<b>Aircraft Model:</b>		<b>Transit Bus Flag:</b>	
<b>Aircraft Fuel Cap:</b>		<b>Date Time Norm Serv:</b>	

<b>Map Key</b>	<b>Number of Records</b>	<b>Direction</b>	<b>Distance (mi/ft)</b>	<b>Elev/Diff (ft)</b>	<b>Site</b>	<b>DB</b>
<b>Aircraft Fuel Cap U:</b>					<b>Serv Disrupt Time:</b>	
<b>Aircraft Fuel on Brd:</b>					<b>Serv Disrupt Units:</b>	
<b>Aircraft Fuel OB U:</b>					<b>CR Begin Date:</b>	
<b>Aircraft Hanger:</b>					<b>CR End Date:</b>	
<b>Road Mile Marker:</b>					<b>CR Change Date:</b>	
<b>Power Gen Facility:</b>	U				<b>FBI Contact:</b>	
<b>Generating Capacity:</b>					<b>FBI Contact Dt Tm:</b>	
<b>Type of Fixed Obj:</b>	UNKNOWN				<b>Passenger Handling:</b>	
<b>Type of Fuel:</b>					<b>Passenger Route:</b>	XXX
<b>DOT Crossing No:</b>					<b>Passenger Delay:</b>	XXX
<b>DOT Regulated:</b>	U				<b>Sub Part C Test Req:</b>	XXX
<b>Pipeline Type:</b>	UNKNOWN				<b>Conductor Test:</b>	
<b>Pipeline Abv Ground:</b>	ABOVE				<b>Engineer Test:</b>	
<b>Pipeline Covered:</b>	U				<b>Trainman Test:</b>	
<b>Exposed Underwater:</b>	U				<b>Yard Foreman Test:</b>	
<b>Railroad Hotline:</b>	No				<b>RCL Operator Test:</b>	
<b>Railroad Milepost:</b>	UNKNOWN				<b>Brakeman Test:</b>	
<b>Grade Crossing:</b>	N				<b>Train Dispat Test:</b>	
<b>Crossing Device Ty:</b>					<b>Signalman Test:</b>	
<b>Ty Vehicle Involved:</b>	UNKNOWN				<b>Oth Employee Test:</b>	
<b>Device Operational:</b>	Y				<b>Unknown Test:</b>	

**Incident Details Information**

<b>Release Secured:</b>	U				<b>State Agen Report No:</b>	
<b>Release Rate:</b>					<b>State Agen on Scene:</b>	
<b>Release Rate Unit:</b>					<b>State Agen Notified:</b>	
<b>Release Rate Rate:</b>					<b>Fed Agency Notified:</b>	
<b>Est Duration of Rel:</b>					<b>Oth Agency Notified:</b>	
<b>Desc Remedial Act:</b>	RELEASE SECURED / UNABLE TO CONTACT CLEANUP CONTRACTOR				<b>Body of Water:</b>	
<b>Fire Involved:</b>	N				<b>Tributary of:</b>	
<b>Fire Extinguished:</b>	U				<b>Near River Mile Make:</b>	
<b>Any Evacuations:</b>	N				<b>Near River Mile Mark:</b>	
<b>No Evacuated:</b>					<b>Offshore:</b>	N
<b>Who Evacuated:</b>					<b>Weather Conditions:</b>	
<b>Radius of Evacu:</b>					<b>Air Temperature:</b>	
<b>Any Injuries:</b>	U				<b>Wind Direction:</b>	
<b>No. Injured:</b>					<b>Wind Speed:</b>	
<b>No. Hospitalized:</b>					<b>Wind Speed Unit:</b>	
<b>No. Fatalities:</b>					<b>Water Supp Contam:</b>	U
<b>Any Fatalities:</b>	U				<b>Water Temperature:</b>	
<b>Any Damages:</b>	N				<b>Wave Condition:</b>	
<b>Damage Amount:</b>					<b>Current Speed:</b>	
<b>Air Corridor Closed:</b>	N				<b>Current Direction:</b>	
<b>Air Corridor Desc:</b>					<b>Current Speed Unit:</b>	
<b>Air Closure Time:</b>					<b>EMPL Fatality:</b>	
<b>Waterway Closed:</b>	N				<b>Pass Fatality:</b>	
<b>Waterway Desc:</b>					<b>Community Impact:</b>	N
<b>Waterway Close Time:</b>					<b>Passengers Transfer:</b>	UNK
<b>Road Closed:</b>	N				<b>Passenger Injuries:</b>	

Map Key	Number of Records	Direction	Distance (mi/ft)	Elev/Diff (ft)	Site	DB
Road Desc:					Employee Injuries:	
Road Closure Time:					Occupant Fatality:	
Road Closure Units:					Sheen Size:	
Closure Direction:					Sheen Size Units:	
Major Artery:	No				Sheen Size Length:	
Track Closed:	N				Sheen Size Length U:	
Track Desc:					Sheen Size Width:	
Track Closure Time:					Sheen Size Width U:	
Track Closure Units:					Sheen Color:	
Track Close Dir:					Dir of Sheen Travel:	
Media Interest:					Sheen Odor Desc:	
Medium Desc:	UNKNOWN				Duration Unit:	
Addl Medium Info:					Additional Info:	CALLER STATES UNK IF THREAT TO WATER SOURCE EXIST. INCIDENT LOCATION IS 3 MILES FROM TAMPA BAY

<a href="#">51</a>	1 of 1	ENE	0.00 / 0.00	10.98 / 0	UTILITY BATTERY COMPANY 5621 E. ADAMO DRIVE TAMPA FL 336193229	PRP
--------------------	--------	-----	-------------	-----------	--	-----

**Site EPA ID:** FLN000409761  
**Site Name:** EAST 23RD BATTERY  
**Site NPL Status:** Not on the NPL  
**Site Non NPL Status:** Removal Only Site (No Site Assessment Work Needed)  
**Site Address:** 903 EAST 23RD AVENUE  
**Site City:** TAMPA  
**Site State:** FL  
**Site Zip:**  
**Site Primary Latitude:**  
**Site Primary Longitude:**

**Noticed Party Action Information**

**Action Type Seq:** AC-1  
**Action Name:** ADM ORDR  
**Action Date:** SETTLEMENT DATE 12/07/2009  
  
**Action Type Seq:** NJ-4  
**Action Name:** Not Ltrs  
**Action Date:** GENERAL NOTICE 12/11/2007

<a href="#">52</a>	1 of 5	ENE	0.00 / 0.00	10.98 / 0	HERC RENTALS 9368 5725 E ADAMO DR TAMPA FL 33619	AST
--------------------	--------	-----	-------------	-----------	--	-----

<b>Facility ID:</b>	8627244	<b>County:</b>	HILLSBOROUGH
<b>Facility Status:</b>	OPEN	<b>Lat/Long Method:</b>	AGPS
<b>Facility Type:</b>	C	<b>Lat DD:</b>	27
<b>Type Desc:</b>	Fuel user/Non-retail	<b>Lat MM:</b>	57
<b>Facility Phone:</b>	8136236581	<b>Lat SS:</b>	7
<b>Dep Co:</b>	C	<b>Long DD:</b>	82
<b>Owner ID:</b>	73184	<b>Long MM:</b>	23
<b>Owner Phone:</b>	2393011161	<b>Long SS:</b>	45

<i>Map Key</i>	<i>Number of Records</i>	<i>Direction</i>	<i>Distance (mi/ft)</i>	<i>Elev/Diff (ft)</i>	<i>Site</i>	<i>DB</i>
<b>Owner:</b>			HERC RENTALS			
<b>Owner Address1:</b>			27500 RIVERVIEW CENTER DR			
<b>Owner Address2:</b>			ATTN: STORAGE TANK REGIS			
<b>Owner City:</b>			BONITA SPRINGS			
<b>Owner State:</b>			FL			
<b>Owner Zip 5:</b>			34134			
<b>Contact:</b>			JESSICA BLANKS			
<b>Data Source:</b>			Tank Facility - All Locations and Tank Information; Tank Facility - All Locations and Owner Information			
<b>Oculus Docs Inventory URL:</b>			<a href="https://eriservice7.ecologeris.com/ErisExt/flo/ocure.ashx?ID=8627244&amp;CAT=11">https://eriservice7.ecologeris.com/ErisExt/flo/ocure.ashx?ID=8627244&amp;CAT=11</a>			
<b>Information Portal Fac URL:</b>			<a href="http://prodenv.dep.state.fl.us/DepNexus/public/facilitysearch?pagination=true&amp;facility.id=8627244">http://prodenv.dep.state.fl.us/DepNexus/public/facilitysearch?pagination=true&amp;facility.id=8627244</a>			
<b>Information Portal Doc URL:</b>			<a href="http://prodenv.dep.state.fl.us/DepNexus/public/electronic-documents/8627244/facility!search">http://prodenv.dep.state.fl.us/DepNexus/public/electronic-documents/8627244/facility!search</a>			

**Tank Information**

<b>Tank ID:</b>	10	<b>Tank Desc:</b>	Double Walled
<b>Tank Status:</b>	U - IN SERVICE	<b>Capacity:</b>	1000
<b>Status Date:</b>	01-FEB-2008	<b>Placement:</b>	ABOVEGROUND
<b>Installation Date:</b>	01-FEB-2008	<b>Tank Vessel Indic:</b>	TANK
<b>Content Desc:</b>	B - Unleaded Gas		

**Piping**

<b>Piping Description:</b>	A-Abv, no soil contact
<b>Piping Description:</b>	I-Suction piping system
<b>Piping Description:</b>	B-Steel/galvanized metal

**Monitoring**

<b>Monitoring Desc:</b>	F-Monitor dbl wall tank space
<b>Monitoring Desc:</b>	Q-Visual inspection of ASTs

**Tank Construction**

<b>Constr Code:</b>	N
<b>Constr Desc:</b>	Flow shut-Off
<b>Constr Code:</b>	P
<b>Constr Desc:</b>	Level gauges/alarms
<b>Constr Code:</b>	M
<b>Constr Desc:</b>	Spill containment bucket
<b>Constr Code:</b>	C
<b>Constr Desc:</b>	Steel
<b>Constr Code:</b>	I



Map Key	Number of Records	Direction	Distance (mi/ft)	Elev/Diff (ft)	Site	DB
---------	-------------------	-----------	------------------	----------------	------	----

Constr Desc: Double wall

**Tank Information**

<b>Tank ID:</b>	9	<b>Tank Desc:</b>	Double Walled
<b>Tank Status:</b>	U - IN SERVICE	<b>Capacity:</b>	6000
<b>Status Date:</b>	01-FEB-2008	<b>Placement:</b>	ABOVEGROUND
<b>Installation Date:</b>	01-FEB-2008	<b>Tank Vessel Indic:</b>	TANK
<b>Content Desc:</b>	D - Vehicular Diesel		

**Piping**

**Piping Description:** A-Abv, no soil contact

**Piping Description:** I-Suction piping system

**Piping Description:** B-Steel/galvanized metal

**Monitoring**

**Monitoring Desc:** Q-Visual inspection of ASTs

**Monitoring Desc:** F-Monitor dbl wall tank space

**Tank Construction**

**Constr Code:** N  
**Constr Desc:** Flow shut-Off

**Constr Code:** M  
**Constr Desc:** Spill containment bucket

**Constr Code:** P  
**Constr Desc:** Level gauges/alarms

**Constr Code:** I  
**Constr Desc:** Double wall

**Constr Code:** C  
**Constr Desc:** Steel

<a href="#">52</a>	2 of 5	ENE	0.00 / 0.00	10.98 / 0	HERC RENTALS 9368 5725 E ADAMO DR TAMPA FL 33619-3241	LST
--------------------	--------	-----	-------------	-----------	---	-----

<b>Facility ID:</b>	8627244	<b>Datum:</b>	0
<b>Facility Status:</b>	OPEN	<b>Lat DD:</b>	27
<b>Facility Type:</b>	C - Fuel user/Non-retail	<b>Lat MM:</b>	57
<b>Score:</b>	5	<b>Lat SS:</b>	5.569
<b>Score Effective Date:</b>	09/05/2013	<b>Long DD:</b>	82

<b>Map Key</b>	<b>Number of Records</b>	<b>Direction</b>	<b>Distance (mi/ft)</b>	<b>Elev/Diff (ft)</b>	<b>Site</b>	<b>DB</b>
<b>Score when Ranked:</b>					<b>Long MM:</b>	23
<b>Rank:</b>					<b>Long SS:</b>	24.0031
<b>Operator:</b>	RYAN ROEHM				<b>Facility T (Map):</b>	Fuel user/Non-retail
<b>Prim Related Party:</b>	73184				<b>Facility S (Map):</b>	OPEN
<b>Primary RP Role:</b>	ACCOUNT OWNER				<b>County (Map):</b>	HILLSBOROUGH
<b>RP Begin Date:</b>	06/09/2016				<b>Collection (Map):</b>	DPHO
<b>Phone:</b>	(813)623-6581				<b>Collector (Map):</b>	RICCI_L
<b>Name Changed:</b>	06/09/2016				<b>Collecti 1 (Map):</b>	5/19/2003
<b>Address Changed:</b>	06/09/2016				<b>Datum (Map):</b>	HARN
<b>Section:</b>					<b>Rel Feat (Map):</b>	EXACT
<b>Township:</b>					<b>Geometry (Map):</b>	
<b>Range:</b>					<b>Lat DD (Map):</b>	27
<b>District:</b>	SWD				<b>Lat MM (Map):</b>	57
<b>County:</b>	HILLSBOROUGH				<b>Lat SS (Map):</b>	
<b>County No:</b>	29				<b>Long DD (Map):</b>	82
<b>Feature:</b>					<b>Long MM (Map):</b>	23
<b>Method:</b>	AGPS				<b>Long SS (Map):</b>	
<b>RP Name:</b>	HERC RENTALS					
<b>RP Address1:</b>	27500 RIVERVIEW CENTER DR					
<b>RP Address2:</b>	ATTN: STORAGE TANK REGIS					
<b>RP City:</b>	BONITA SPRINGS					
<b>RP State:</b>	FL					
<b>RP Zip5:</b>	34134					
<b>RP Zip4:</b>						
<b>Contact:</b>	JESSICA BLANKS					
<b>RP Phone:</b>	(239)301-1161					
<b>RP Phone Ext.:</b>						
<b>RP Bad Addr Ind:</b>	No					
<b>Facility Name (Map):</b>	HERC RENTALS 9368					
<b>Address (Map):</b>	5725 E ADAMO DR					
<b>City (Map):</b>	TAMPA					
<b>Zip5 (Map):</b>	33619					
<b>Document L (Map):</b>	<a href="https://prodenv.dep.state.fl.us/DepNexus/public/electronic-documents/8627244/facility!search">https://prodenv.dep.state.fl.us/DepNexus/public/electronic-documents/8627244/facility!search</a>					
<b>Oculus Docs Inventory:</b>	<a href="https://eriservice7.ecologeris.com/ErisExt/flo/ocure.ashx?ID=8627244&amp;CAT=11">https://eriservice7.ecologeris.com/ErisExt/flo/ocure.ashx?ID=8627244&amp;CAT=11</a>					
<b>Information Portal Fac URL:</b>	<a href="http://prodenv.dep.state.fl.us/DepNexus/public/facilitysearch?pagination=true&amp;facility.id=8627244">http://prodenv.dep.state.fl.us/DepNexus/public/facilitysearch?pagination=true&amp;facility.id=8627244</a>					
<b>Information Portal Doc URL:</b>	<a href="http://prodenv.dep.state.fl.us/DepNexus/public/electronic-documents/8627244/facility!search">http://prodenv.dep.state.fl.us/DepNexus/public/electronic-documents/8627244/facility!search</a>					
<b>Source:</b>	DEP; Storage Tanks & Contamination Monitoring, Discharge Info.; FDEP Open Data, Petroleum Contamination Monitoring (PCTS) Discharges (Map)					

#### Discharge Cleanup Summary

<b>Discharge Date:</b>	06/15/2005
<b>Cleanup Required:</b>	Z - OTHER
<b>Discharge Cleanup Status:</b>	NFAC - NO FURTHER ACTION WITH CONDITIONS
<b>Discharge Cleanup Stat Date:</b>	12/22/2014
<b>Eligibility Indicator:</b>	I - INELIGIBLE
<b>Site Manager:</b>	MCKELVEY_M
<b>Site Manager End Date:</b>	11/13/2006
<b>Tank Office:</b>	PCLP29 - HILLSBOROUGH ENVIRONMENTAL PROTECTION COMMISSION

#### Contaminated Media

Map Key	Number of Records	Direction	Distance (mi/ft)	Elev/Diff (ft)	Site	DB
---------	-------------------	-----------	------------------	----------------	------	----

**Contaminated Drinking Wells:**  
**Contaminated Mntring Wells:**  
**Contaminated Soil:** YES  
**Contaminated Surface Water:**  
**Contaminated Ground Water:**  
**Pollutant:** L - Waste Oil  
**Other Description:**  
**Gallons Discharged:**

**Task Info**

<b>SA Task ID:</b>	78713	<b>SR Soil Treatment:</b>	Yes
<b>SA Cleanup Resp:</b>	RP - RESPONSIBLE PARTY	<b>SR Other Treatment:</b>	
<b>SA Actual Cost:</b>		<b>SR Alt Proc Rec:</b>	
<b>SA Complete Date:</b>		<b>RAP Task ID:</b>	
<b>SA Payment Date:</b>		<b>RAP Clean Resp ID:</b>	-
<b>SR Task ID:</b>	79024	<b>RAP Actual Cost:</b>	
<b>SR Cleanup Resp:</b>	RP - RESPONSIBLE PARTY	<b>RAP Complete Date:</b>	
<b>SR Actual Cost:</b>		<b>RAP Payment Date:</b>	
<b>SR Complete Date:</b>		<b>RAP Last Ord Appr:</b>	
<b>SR Payment Date:</b>		<b>RA Task ID:</b>	92217
<b>SR Oral Date:</b>		<b>RA Cleanup Resp:</b>	-
<b>SR Written Date:</b>	05-01-2006	<b>RA Yrs to Complete:</b>	0
<b>SR Soil Removal:</b>	Yes	<b>RA Actual Cost:</b>	
<b>SR Free Prod Rmvl:</b>	No	<b>Tank Office:</b>	PCLP29 - Hillsborough County
<b>SR Soil Ton Remove:</b>	825		
<b>SR Fund Elig Type:</b>	-		
<b>SA Fund Elig Type:</b>	-		
<b>RAP Fund Elig Type:</b>	-		
<b>RA Fund Elig Type:</b>	-		
<b>SR Alternate Procedure Status:</b>			
<b>SR Alt Procedure Status Dt:</b>			
<b>SR Alt Procedure Comment:</b>			
<b>SRC Action Type:</b>	NFAC - NO FURTHER ACTION WITH CONDITIONS		
<b>SRC Submit Date:</b>	02-24-2014		
<b>SRC Review Date:</b>	02-24-2014		
<b>SRC Complete Status:</b>	A - APPROVED		
<b>SRC Comp Status Dt:</b>	12-22-2014		
<b>SRC Issue Date:</b>	12-22-2014		
<b>SRC Comments:</b>			

**Discharge Cleanup Summary**

**Discharge Date:** 11/13/1989  
**Cleanup Required:** R - CLEANUP REQUIRED  
**Discharge Cleanup Status:** NFA - NFA COMPLETE  
**Discharge Cleanup Stat Date:** 05/11/1992  
**Eligibility Indicator:** E - ELIGIBLE  
**Site Manager:** MCKELVEY\_M

<b>Map Key</b>	<b>Number of Records</b>	<b>Direction</b>	<b>Distance (mi/ft)</b>	<b>Elev/Diff (ft)</b>	<b>Site</b>	<b>DB</b>
----------------	--------------------------	------------------	-------------------------	-----------------------	-------------	-----------

Site Manager End Date: 11/03/2000  
 Tank Office: PCLP29 - HILLSBOROUGH ENVIRONMENTAL PROTECTION COMMISSION

**Contaminated Media**

Contaminated Drinking Wells: 0  
 Contaminated Mntring Wells: YES  
 Contaminated Soil: YES  
 Contaminated Surface Water: NO  
 Contaminated Ground Water: YES  
 Pollutant: B - Unleaded Gas  
 Other Description:  
 Gallons Discharged:

**Contaminated Media**

Contaminated Drinking Wells: 0  
 Contaminated Mntring Wells: YES  
 Contaminated Soil: YES  
 Contaminated Surface Water: NO  
 Contaminated Ground Water: YES  
 Pollutant: A - Leaded Gas  
 Other Description:  
 Gallons Discharged:

**Petroleum Cleanup Program Eligibility**

Cleanup Program: P - PETROLEUM LIABILITY AND RESTORATION INSURANCE PROGRAM  
 Eligibility Status: PARTIAL

**Task Info**

SA Task ID:	48083	SR Soil Treatment:	
SA Cleanup Resp:	RP - RESPONSIBLE PARTY	SR Other Treatment:	
SA Actual Cost:		SR Alt Proc Rec:	
SA Complete Date:	04-28-1992	RAP Task ID:	48084
SA Payment Date:		RAP Clean Resp ID:	NA - NOT APPLICABLE
SR Task ID:		RAP Actual Cost:	
SR Cleanup Resp:	-	RAP Complete Date:	
SR Actual Cost:		RAP Payment Date:	
SR Complete Date:		RAP Last Ord Appr:	
SR Payment Date:		RA Task ID:	48085
SR Oral Date:		RA Cleanup Resp:	NA - NOT APPLICABLE
SR Written Date:		RA Yrs to Complete:	
SR Soil Removal:		RA Actual Cost:	
SR Free Prod Rmvl:		Tank Office:	PCLP29 - Hillsborough County
SR Soil Ton Remove:			
SR Fund Elig Type:	-		
SA Fund Elig Type:	-		

Map Key	Number of Records	Direction	Distance (mi/ft)	Elev/Diff (ft)	Site	DB
<b>RAP Fund Elig Type:</b>						
	-					
<b>RA Fund Elig Type:</b>						
	-					
<b>SR Alternate Procedure Status:</b>						
<b>SR Alt Procedure Status Dt:</b>						
<b>SR Alt Procedure Comment:</b>						
<b>SRC Action Type:</b>						
		NFA - NO FURTHER ACTION				
<b>SRC Submit Date:</b>						
		04-17-1992				
<b>SRC Review Date:</b>						
		04-28-1992				
<b>SRC Complete Status:</b>						
		A - APPROVED				
<b>SRC Comp Status Dt:</b>						
		05-11-1992				
<b>SRC Issue Date:</b>						
		05-11-1992				
<b>SRC Comments:</b>						

**Petroleum Cleanup Funding Cap Encumbrance to Date**

<b>FCFS:</b>	\$22,411.00
<b>LPSPASM:</b>	\$0.00
<b>SPASM:</b>	\$0.00
<b>NPDES:</b>	\$0.00
<b>Utility 1 Time Payments:</b>	\$0.00
<b>All Wo Ta Co Pos Encumbered:</b>	\$0.00
<b>Wo Ta Co Pos Exclu from Cap:</b>	\$0.00
<b>Ttl Amnt Encumbered to Date:</b>	\$22,411.00
<b>Ttl Amnt Encumbered Towar:</b>	\$22,411.00

**Petroleum Cleanup PCT Facility Score**

<b>Related Party ID:</b>	73184
<b>RP Contact:</b>	JESSICA BLANKS
<b>Facility Cleanup Status:</b>	CMPL - COMPLETED
<b>Bad Address Indicator:</b>	N

**Discharge Info (Map)**

<b>Discharge:</b>	20761	<b>Eligibility:</b>	ELIGIBLE
<b>Discharge 1:</b>	13-Nov-1989	<b>Eligibility 1:</b>	PLIRP
<b>Discharge 2:</b>	35	<b>Report Pha:</b>	COMPLETED
<b>Discharge 3:</b>	NFA	<b>Report Sub:</b>	COMPLETED
<b>General Cl:</b>	CLOSURE	<b>Report S 1:</b>	11-May-1992
<b>Disch Clea:</b>	11-May-1992	<b>Staff Assi:</b>	
<b>Tank Offic:</b>	HILLSBOROUGH ENVIRONMENTAL PROTECTION COMMISSION		

**Discharge Info (Map)**

<b>Discharge:</b>	56155	<b>Eligibility:</b>	INELIGIBLE
<b>Discharge 1:</b>	15-Jun-2005	<b>Eligibility 1:</b>	
<b>Discharge 2:</b>	5	<b>Report Pha:</b>	COMPLETED
<b>Discharge 3:</b>	NFAC	<b>Report Sub:</b>	COMPLETED
<b>General Cl:</b>	CLOSURE	<b>Report S 1:</b>	22-Dec-2014

Map Key	Number of Records	Direction	Distance (mi/ft)	Elev/Diff (ft)	Site	DB
---------	-------------------	-----------	------------------	----------------	------	----

Disch Clea: 22-Dec-2014 Staff Assi:  
 Tank Offic: HILLSBOROUGH ENVIRONMENTAL PROTECTION COMMISSION

**AST UST Discharges**

Dep Co:	C	Long SS:	45
CU Req:	R	CU Stat:	
Score:	00035	Stat Desc:	NFA COMPLETE
Descrip:	CLEANUP REQUIRED	Fac Name:	HERC RENTALS 9368
Discharge Date:	13-NOV-89	Fac Type:	C
Score Date:	06-JAN-1998	Type Desc:	Fuel user/Non-retail
Stat Date:	11-MAY-1992	Fac Addr:	5725 E ADAMO DR
LL Meth:	AGPS	Fac City:	TAMPA
Lat DD:	27	Fac Zip:	33619
Lat MM:	57	County:	29
Lat SS:	7	Fac State:	OPEN
Long DD:	82	Fac Phone:	8136236581
Long MM:	23		
Prg Dsec:	PETROLEUM LIABILITY AND RESTORATION INSURANCE PROGRAM		

**AST UST Discharges**

Dep Co:	C	Long SS:	45
CU Req:	Z	CU Stat:	
Score:	00005	Stat Desc:	NO FURTHER ACTION WITH CONDITIONS
Descrip:	OTHER	Fac Name:	HERC RENTALS 9368
Discharge Date:	15-JUN-05	Fac Type:	C
Score Date:	05-SEP-2013	Type Desc:	Fuel user/Non-retail
Stat Date:	22-DEC-2014	Fac Addr:	5725 E ADAMO DR
LL Meth:	AGPS	Fac City:	TAMPA
Lat DD:	27	Fac Zip:	33619
Lat MM:	57	County:	29
Lat SS:	7	Fac State:	OPEN
Long DD:	82	Fac Phone:	8136236581
Long MM:	23		
Prg Dsec:			

**Eligible Discharges**

Program:	PLIRP
Current Status:	CLOSED
Discharge Date:	11/13/1989
Score:	35
Facility:	HERC RENTALS 9368
Address:	5725 E ADAMO DR
City:	TAMPA
Zip:	33619
County:	HILLSBOROUGH
Owner:	HERC RENTALS
Owner Address:	27500 RIVERVIEW CENTER DR

Map Key	Number of Records	Direction	Distance (mi/ft)	Elev/Diff (ft)	Site	DB
---------	-------------------	-----------	------------------	----------------	------	----

**Owner City:** BONITA SPRINGS  
**Owner State:** FL  
**Owner Zip:** 34134  
**Owner Phone:** (239)301-1161  
**Owner Email:** JESSICA.BLANKS@HERCRENTALS.COM

**Ineligible Discharges**

**Discharge Date:** 06/15/2005  
**Score:** 5  
**Current Status:** CLOSED  
**Facility:** HERC RENTALS 9368  
**Address:** 5725 E ADAMO DR  
**City:** TAMPA  
**Zip:** 33619  
**County:** HILLSBOROUGH  
**Owner:** HERC RENTALS  
**Owner Address:** 27500 RIVERVIEW CENTER DR  
**Ownercity:** BONITA SPRINGS  
**Owner State:** FL  
**Owner Zip:** 34134  
**Owner Phone:** (239)301-1161  
**Owner Email:** JESSICA.BLANKS@HERCRENTALS.COM

<a href="#">52</a>	3 of 5	ENE	0.00 / 0.00	10.98 / 0	HERC RENTALS 9368 5725 E ADAMO DR TAMPA FL 33619	UST
--------------------	--------	-----	-------------	-----------	--	-----

<b>Facility ID:</b>	8627244	<b>County:</b>	HILLSBOROUGH
<b>Facility Status:</b>	OPEN	<b>Lat/Long Method:</b>	AGPS
<b>Facility Type:</b>	C	<b>Lat DD:</b>	27
<b>Type Desc:</b>	Fuel user/Non-retail	<b>Lat MM:</b>	57
<b>Facility Phone:</b>	8136236581	<b>Lat SS:</b>	7
<b>Dep Co:</b>	C	<b>Long DD:</b>	82
<b>Owner ID:</b>	73184	<b>Long MM:</b>	23
<b>Owner Phone:</b>	2393011161	<b>Long SS:</b>	45
<b>Owner:</b>	HERC RENTALS		
<b>Owner Address1:</b>	27500 RIVERVIEW CENTER DR		
<b>Owner Address2:</b>	ATTN: STORAGE TANK REGIS		
<b>Owner City:</b>	BONITA SPRINGS		
<b>Owner State:</b>	FL		
<b>Owner Zip 5:</b>	34134		
<b>Contact:</b>	JESSICA BLANKS		
<b>Source:</b>	Tank Facility - All Locations and Tank Information; Tank Facility - All Locations and Owner Information		
<b>Oculus Docs Inventory URL:</b>	<a href="https://eriservice7.ecologeris.com/ErisExt/flo/ocure.ashx?ID=8627244&amp;CAT=11">https://eriservice7.ecologeris.com/ErisExt/flo/ocure.ashx?ID=8627244&amp;CAT=11</a>		
<b>Information Portal Fac URL:</b>	<a href="http://prodenv.dep.state.fl.us/DepNexus/public/facilitysearch?pagination=true&amp;facility.id=8627244">http://prodenv.dep.state.fl.us/DepNexus/public/facilitysearch?pagination=true&amp;facility.id=8627244</a>		
<b>Information Portal Doc URL:</b>	<a href="http://prodenv.dep.state.fl.us/DepNexus/public/electronic-documents/8627244/facility!search">http://prodenv.dep.state.fl.us/DepNexus/public/electronic-documents/8627244/facility!search</a>		

**Tank Information**

<b>Tank ID:</b>	5	<b>Capacity:</b>	6000
-----------------	---	------------------	------

<i>Map Key</i>	<i>Number of Records</i>	<i>Direction</i>	<i>Distance (mi/ft)</i>	<i>Elev/Diff (ft)</i>	<i>Site</i>	<i>DB</i>
----------------	--------------------------	------------------	-------------------------	-----------------------	-------------	-----------

<i>Tank Status:</i>	B - REMOVED FROM SITE				<i>Substance:</i>	B - Unleaded Gas
<i>Status Date:</i>	31-OCT-1989				<i>Placement:</i>	UNDERGROUND
<i>Installation Date:</i>	01-JUL-1980				<i>Tank Vessel Indic:</i>	TANK
<i>Tank Desc:</i>						

**Tank Information**

<i>Tank ID:</i>	8				<i>Capacity:</i>	10000
<i>Tank Status:</i>	B - REMOVED FROM SITE				<i>Substance:</i>	D - Vehicular Diesel
<i>Status Date:</i>	01-MAR-2008				<i>Placement:</i>	UNDERGROUND
<i>Installation Date:</i>	01-JUL-1983				<i>Tank Vessel Indic:</i>	TANK
<i>Tank Desc:</i>						

**Tank Information**

<i>Tank ID:</i>	3				<i>Capacity:</i>	6000
<i>Tank Status:</i>	B - REMOVED FROM SITE				<i>Substance:</i>	H - Generator/Pump Diesel
<i>Status Date:</i>	31-OCT-1989				<i>Placement:</i>	UNDERGROUND
<i>Installation Date:</i>	01-JUL-1980				<i>Tank Vessel Indic:</i>	TANK
<i>Tank Desc:</i>						

**Tank Information**

<i>Tank ID:</i>	2				<i>Capacity:</i>	10000
<i>Tank Status:</i>	A - CLOSED IN PLACE				<i>Substance:</i>	D - Vehicular Diesel
<i>Status Date:</i>	31-OCT-1989				<i>Placement:</i>	UNDERGROUND
<i>Installation Date:</i>	01-JUL-1981				<i>Tank Vessel Indic:</i>	TANK
<i>Tank Desc:</i>						

**Tank Information**

<i>Tank ID:</i>	4				<i>Capacity:</i>	6000
<i>Tank Status:</i>	B - REMOVED FROM SITE				<i>Substance:</i>	H - Generator/Pump Diesel
<i>Status Date:</i>	31-OCT-1989				<i>Placement:</i>	UNDERGROUND
<i>Installation Date:</i>	01-JUL-1980				<i>Tank Vessel Indic:</i>	TANK
<i>Tank Desc:</i>						

**Tank Information**

<i>Tank ID:</i>	1				<i>Capacity:</i>	10000
<i>Tank Status:</i>	A - CLOSED IN PLACE				<i>Substance:</i>	A - Leaded Gas
<i>Status Date:</i>	31-OCT-1989				<i>Placement:</i>	UNDERGROUND
<i>Installation Date:</i>	01-JUL-1981				<i>Tank Vessel Indic:</i>	TANK
<i>Tank Desc:</i>						

**Tank Information**

<i>Tank ID:</i>	7				<i>Capacity:</i>	10000
-----------------	---	--	--	--	------------------	-------



Map Key	Number of Records	Direction	Distance (mi/ft)	Elev/Diff (ft)	Site	DB
<b>Tank Status:</b>	B - REMOVED FROM SITE				<b>Substance:</b>	D - Vehicular Diesel
<b>Status Date:</b>	01-MAR-2008				<b>Placement:</b>	UNDERGROUND
<b>Installation Date:</b>	01-JUL-1983				<b>Tank Vessel Indic:</b>	TANK
<b>Tank Desc:</b>						

<a href="#">52</a>	4 of 5	ENE	0.00 / 0.00	10.98 / 0	HERC RENTALS 9368 5725 E ADAMO DR TAMPA FL 33619	STCS
<b>Facility ID:</b>	8627244				<b>Zip5 (Open Data):</b>	33619
<b>Type:</b>	C - Fuel User/Non-Retail				<b>CountyID(OpenData):</b>	29
<b>Status:</b>	Open				<b>County (Open Data):</b>	HILLSBOROUGH
<b>County:</b>	HILLSBOROUGH				<b>Contam (Map):</b>	
<b>Fac Stat(OpenData):</b>	OPEN				<b>Fac Type (Map):</b>	Fuel user/Non-retail
<b>Fac Code(OpenData):</b>	C				<b>Fac Stat (Map):</b>	OPEN
<b>Fac Type(OpenData):</b>	Fuel user/Non-retail				<b>Status (Map):</b>	REVIEWED
<b>Clnup Cd(OpenData):</b>	CMPL				<b>City (Map):</b>	TAMPA
<b>Clnup Dt(OpenData):</b>	2015/03/31 18:15:33+00				<b>County (Map):</b>	29
<b>Status (Open Data):</b>	REVIEWED				<b>Zip5 (Map):</b>	33619
<b>City (Open Data):</b>	TAMPA				<b>Zip4 (Map):</b>	3241
<b>Fac Name(Open Data):</b>	HERC RENTALS 9368					
<b>Address (Open Data):</b>	5725 E ADAMO DR					
<b>Fac Cleanup Stat(Open Data):</b>	COMPLETED					
<b>Name (Map):</b>	HERC RENTALS 9368					
<b>Address (Map):</b>	5725 E ADAMO DR					

**FDEP Storage Tank Monitoring Open Data Details**

<b>Object ID:</b>	17420	<b>Map Src:</b>	1994 doqs
<b>X:</b>	-82.3900042432419	<b>Map Scale:</b>	2639
<b>Y:</b>	27.9515521191249	<b>Elevation:</b>	
<b>Regulated:</b>	YES	<b>EI Datum:</b>	
<b>Col Meth:</b>	DPHO	<b>EI Resolut:</b>	
<b>Col Name:</b>	RICCI_L	<b>EI Units:</b>	
<b>Col Date:</b>	2003/05/19 10:18:41+00	<b>ALB East:</b>	558091.82
<b>Col Prog:</b>	TANKS-PETROLEUM CONTAMINATION	<b>ALB North:</b>	439446.75
<b>Ver Meth:</b>	DPHO	<b>Loc ID:</b>	35242
<b>Ver Name:</b>	RICCI_L	<b>Lat DD:</b>	27
<b>Ver Prog:</b>	TANKS-PETROLEUM CONTAMINATION	<b>Lat MM:</b>	57
<b>Ver Date:</b>	2003/05/19 10:18:41+00	<b>Lat SS:</b>	
<b>OOIC:</b>	FACILITY	<b>Long DD:</b>	82
<b>Rel Feat:</b>	EXACT	<b>Long MM:</b>	23
<b>Datum:</b>	HARN	<b>Long SS:</b>	
<b>Coord Acc:</b>	4		
<b>Col Aff:</b>	DEPARTMENT OF ENVIRONMENTAL PR		
<b>Ver Aff:</b>	DEPARTMENT OF ENVIRONMENTAL PR		
<b>Direct:</b>			
<b>Documents:</b>	<a href="https://prodenv.dep.state.fl.us/DepNexus/public/electronic-documents/8627244/gis-facility!search">https://prodenv.dep.state.fl.us/DepNexus/public/electronic-documents/8627244/gis-facility!search</a>		

**FDEP Open Data - Storage Tank Contamination Monitoring (STCM)**

<i>Map Key</i>	<i>Number of Records</i>	<i>Direction</i>	<i>Distance (mi/ft)</i>	<i>Elev/Diff (ft)</i>	<i>Site</i>	<i>DB</i>
<b>Loc ID:</b>	35242			<b>Rel Feat:</b>	EXACT	
<b>Site Type:</b>	Fuel user/Non-retail			<b>El Datum:</b>		
<b>Contam Ind:</b>				<b>El Resolut:</b>		
<b>Phone:</b>	8136236581			<b>El Units:</b>		
<b>Operator:</b>	RYAN ROEHM			<b>Map Src:</b>	1994 doqs	
<b>Next action:</b>	PLACARD 17-JUN-2022			<b>Map Scale:</b>	2639	
<b>Fin Respon:</b>				<b>Coord Acc:</b>	4	
<b>Office:</b>	SWD			<b>Alb East:</b>	558091.8200000001	
<b>OOIC:</b>	FACILITY			<b>Alb North:</b>	439446.75	
<b>Col Meth:</b>	DPHO			<b>Datum:</b>	HARN	
<b>Col Name:</b>	RICCI_L			<b>Elevation:</b>		
<b>Col Date:</b>	5/19/2003			<b>Lat DD:</b>	27	
<b>Col Prog:</b>	TANKS-PETROLEUM CONTAMINATION			<b>Lat MM:</b>	57	
<b>Ver Meth:</b>	DPHO			<b>Lat SS:</b>		
<b>Ver Name:</b>	RICCI_L			<b>Long DD:</b>	82	
<b>Ver Prog:</b>	TANKS-PETROLEUM CONTAMINATION			<b>Long MM:</b>	23	
<b>Ver Date:</b>	5/19/2003			<b>Long SS:</b>		
<b>Object ID:</b>	35242					
<b>Col Aff:</b>		DEPARTMENT OF ENVIRONMENTAL PR				
<b>Ver Aff:</b>		DEPARTMENT OF ENVIRONMENTAL PR				
<b>Documents:</b>		<a href="https://prodenv.dep.state.fl.us/DepNexus/public/electronic-documents/8627244/gis-facility!search">https://prodenv.dep.state.fl.us/DepNexus/public/electronic-documents/8627244/gis-facility!search</a>				

#### **FDEP - Storage Tank Contamination Monitoring (STCM) Details**

**Name:** Herc Rentals 9368  
5725 E Adamo Dr  
Tampa, FL 33619- 3241

**LL Method:** DPHO - Autonomous GPS

**Account Owner:** Herc Rentals

**Contact:** Ryan Roehm

**Phone:** 813-623-6581

**District:** SWD

**County 1:** 29 - Hillsborough

**Latitude:** 27:57:05.5690

**Longitude:** 82:23:24.0031

#### **FDEP - Registered Tanks from Storage Tank Contamination Monitoring (STCM) Details**

**Tank No:** 4

**Size:** 6000

**Content:** Generator/Pump Diesel

**Installed:** 07/01/1980

**Placement:** UNDER

**Status:** Removed from Site

**Construction:**

**Piping:**

**Monitoring:**

#### **FDEP - Registered Tanks from Storage Tank Contamination Monitoring (STCM) Details**

<b>Map Key</b>	<b>Number of Records</b>	<b>Direction</b>	<b>Distance (mi/ft)</b>	<b>Elev/Diff (ft)</b>	<b>Site</b>	<b>DB</b>
<b>Tank No:</b>	8					
<b>Size:</b>	10000					
<b>Content:</b>	Vehicular Diesel					
<b>Installed:</b>	07/01/1983					
<b>Placement:</b>	UNDER					
<b>Status:</b>	Removed from Site					
<b>Construction:</b>						
<b>Piping:</b>						
<b>Monitoring:</b>						

**FDEP - Registered Tanks from Storage Tank Contamination Monitoring (STCM) Details**

<b>Tank No:</b>	2
<b>Size:</b>	10000
<b>Content:</b>	Vehicular Diesel
<b>Installed:</b>	07/01/1981
<b>Placement:</b>	UNDER
<b>Status:</b>	Closed In Place
<b>Construction:</b>	
<b>Piping:</b>	
<b>Monitoring:</b>	

**FDEP - Registered Tanks from Storage Tank Contamination Monitoring (STCM) Details**

<b>Tank No:</b>	5
<b>Size:</b>	6000
<b>Content:</b>	Unleaded Gas
<b>Installed:</b>	07/01/1980
<b>Placement:</b>	UNDER
<b>Status:</b>	Removed from Site
<b>Construction:</b>	
<b>Piping:</b>	
<b>Monitoring:</b>	

**FDEP - Registered Tanks from Storage Tank Contamination Monitoring (STCM) Details**

<b>Tank No:</b>	7
<b>Size:</b>	10000
<b>Content:</b>	Vehicular Diesel
<b>Installed:</b>	07/01/1983
<b>Placement:</b>	UNDER
<b>Status:</b>	Removed from Site
<b>Construction:</b>	
<b>Piping:</b>	
<b>Monitoring:</b>	

**FDEP - Registered Tanks from Storage Tank Contamination Monitoring (STCM) Details**

<b>Tank No:</b>	1
-----------------	---

Map Key	Number of Records	Direction	Distance (mi/ft)	Elev/Diff (ft)	Site	DB
<b>Size:</b>			10000			
<b>Content:</b>			Leaded Gas			
<b>Installed:</b>			07/01/1981			
<b>Placement:</b>			UNDER			
<b>Status:</b>			Closed In Place			
<b>Construction:</b>						
<b>Piping:</b>						
<b>Monitoring:</b>						

**FDEP - Registered Tanks from Storage Tank Contamination Monitoring (STCM) Details**

<b>Tank No:</b>	10
<b>Size:</b>	1000
<b>Content:</b>	Unleaded Gas
<b>Installed:</b>	02/01/2008
<b>Placement:</b>	ABOVE
<b>Status:</b>	In Service
<b>Construction:</b>	C - Steel I - Double Wall M - Spill Containment Bucket N - Flow Shut-Off
<b>Piping:</b>	P - Level Gauges/Alarms A - Abv, No Soil Contact B - Steel/Galvanized Metal
<b>Monitoring:</b>	I - Suction Piping System F - Monitor Dbl Wall Tank Space Q - Visual Inspection Of Asts

**FDEP - Registered Tanks from Storage Tank Contamination Monitoring (STCM) Details**

<b>Tank No:</b>	3
<b>Size:</b>	6000
<b>Content:</b>	Generator/Pump Diesel
<b>Installed:</b>	07/01/1980
<b>Placement:</b>	UNDER
<b>Status:</b>	Removed from Site
<b>Construction:</b>	
<b>Piping:</b>	
<b>Monitoring:</b>	

**FDEP - Registered Tanks from Storage Tank Contamination Monitoring (STCM) Details**

<b>Tank No:</b>	9
<b>Size:</b>	6000
<b>Content:</b>	Vehicular Diesel
<b>Installed:</b>	02/01/2008
<b>Placement:</b>	ABOVE
<b>Status:</b>	In Service
<b>Construction:</b>	C - Steel I - Double Wall M - Spill Containment Bucket N - Flow Shut-Off P - Level Gauges/Alarms

Map Key	Number of Records	Direction	Distance (mi/ft)	Elev/Diff (ft)	Site	DB
<b>Piping:</b>		A - Abv, No Soil Contact B - Steel/Galvanized Metal				
<b>Monitoring:</b>		I - Suction Piping System F - Monitor Dbl Wall Tank Space Q - Visual Inspection Of Asts				

[52](#)      5 of 5      **ENE**      0.00 / 0.00      10.98 / 0      **HERC RENTALS 9368  
5725 E ADAMO DR  
TAMPA FL**      **DWM CONTAM**

<b>Program Area:</b>		<b>Method:</b>	
<b>Site ID:</b>	8627244	<b>Datum:</b>	
<b>District:</b>	SWD	<b>Related Party ID:</b>	
<b>Site Status:</b>		<b>Primary RP Role:</b>	
<b>Facility ID:</b>		<b>RP Begin Date:</b>	
<b>Section:</b>		<b>RP Address1:</b>	
<b>Township:</b>		<b>RP Address2:</b>	
<b>County:</b>	Hillsborough	<b>RP City:</b>	
<b>Range:</b>		<b>RP State:</b>	
<b>Facility Type:</b>		<b>RP Zip5:</b>	
<b>Rank:</b>		<b>RP Zip4:</b>	
<b>Operator:</b>		<b>RP Phone:</b>	
<b>Phone:</b>		<b>RP Extension:</b>	
<b>Name Changed:</b>		<b>Rp Bad Addr Ind:</b>	
<b>Addr Changed:</b>		<b>RP Name:</b>	
<b>Contact:</b>			
<b>Facility Type:</b>	C - Fuel user/Non-retail		

**Program Details**

<b>Facility Status:</b>		<b>Staff Assigned:</b>	
<b>Offsite Contam:</b>		<b>Priority:</b>	
<b>Priority Score:</b>		<b>Score Effective Dt:</b>	
<b>Project Coordinato:</b>		<b>Score When Ranked:</b>	
<b>Program Eligible:</b>		<b>District:</b>	
<b>Ineligible:</b>		<b>Datum:</b>	0
<b>Program Area:</b>	PETROLEUM	<b>Method:</b>	AGPS
<b>Site Manager:</b>	-	<b>Lat DD:</b>	27
<b>Discharge Date:</b>	11/13/1989	<b>Lat MM:</b>	57
<b>Discharge Eligibil:</b>	E	<b>Lat SS:</b>	
<b>Eligibility Progm:</b>	PLIRP	<b>Long DD:</b>	82
<b>Cleanup Status:</b>	CLOSED-STCM	<b>Long MM:</b>	23
<b>Closure Type:</b>	NFA	<b>Long SS:</b>	45
<b>Closure Date:</b>	05/11/1992		

**Program Details**

<b>Facility Status:</b>		<b>Staff Assigned:</b>	
<b>Offsite Contam:</b>		<b>Priority:</b>	
<b>Priority Score:</b>		<b>Score Effective Dt:</b>	
<b>Project Coordinato:</b>		<b>Score When Ranked:</b>	
<b>Program Eligible:</b>		<b>District:</b>	

Map Key	Number of Records	Direction	Distance (mi/ft)	Elev/Diff (ft)	Site	DB
<b>Ineligible:</b>				<b>Datum:</b>	0	
<b>Program Area:</b>	PETROLEUM			<b>Method:</b>	AGPS	
<b>Site Manager:</b>	-			<b>Lat DD:</b>	27	
<b>Discharge Date:</b>	06/15/2005			<b>Lat MM:</b>	57	
<b>Discharge Eligibil:</b>	I			<b>Lat SS:</b>		
<b>Eligibility Progrm:</b>	-			<b>Long DD:</b>	82	
<b>Cleanup Status:</b>	CLOSED-STCM			<b>Long MM:</b>	23	
<b>Closure Type:</b>	NFAC			<b>Long SS:</b>	45	
<b>Closure Date:</b>	12/22/2014					

[53](#)      1 of 6      **ENE**      0.00 / 0.00      10.98 / 0      **RENTAL SERVICE CORP #616**  
**5907 E ADAMO DR**      **LST**  
**TAMPA FL 33619-3245**

<b>Facility ID:</b>	8628829	<b>Datum:</b>	0
<b>Facility Status:</b>	CLOSED	<b>Lat DD:</b>	27
<b>Facility Type:</b>	C - Fuel user/Non-retail	<b>Lat MM:</b>	57
<b>Score:</b>	10	<b>Lat SS:</b>	5.868
<b>Score Effective Date:</b>	12/10/1999	<b>Long DD:</b>	82
<b>Score when Ranked:</b>	10	<b>Long MM:</b>	23
<b>Rank:</b>	8533	<b>Long SS:</b>	18.978
<b>Operator:</b>	RON WATSON	<b>Facility T (Map):</b>	Fuel user/Non-retail
<b>Prim Related Party:</b>	6222	<b>Facility S (Map):</b>	CLOSED
<b>Primary RP Role:</b>	ACCOUNT OWNER	<b>County (Map):</b>	HILLSBOROUGH
<b>RP Begin Date:</b>	03/28/2002	<b>Collection (Map):</b>	DPHO
<b>Phone:</b>	(813)630-4889	<b>Collector (Map):</b>	CARPENTER_K
<b>Name Changed:</b>	08/01/2007	<b>Collecti 1 (Map):</b>	11/13/2009
<b>Address Changed:</b>	09/09/1999	<b>Datum (Map):</b>	HARN
<b>Section:</b>		<b>Rel Feat (Map):</b>	EXACT
<b>Township:</b>		<b>Geometry (Map):</b>	
<b>Range:</b>		<b>Lat DD (Map):</b>	27
<b>District:</b>	SWD	<b>Lat MM (Map):</b>	57
<b>County:</b>	HILLSBOROUGH	<b>Lat SS (Map):</b>	
<b>County No:</b>	29	<b>Long DD (Map):</b>	82
<b>Feature:</b>		<b>Long MM (Map):</b>	23
<b>Method:</b>	AGPS	<b>Long SS (Map):</b>	
<b>RP Name:</b>	UNITED RENTALS (NORTH AMERICA) INC		
<b>RP Address1:</b>	791 E 64TH AVE		
<b>RP Address2:</b>	ATTN: STORAGE TANK REGIS		
<b>RP City:</b>	Denver		
<b>RP State:</b>	CO		
<b>RP Zip5:</b>	80229		
<b>RP Zip4:</b>	7201		
<b>Contact:</b>	GRANT ZOLDOWSKI		
<b>RP Phone:</b>	(303)286-4394		
<b>RP Phone Ext.:</b>			
<b>RP Bad Addr Ind:</b>	No		
<b>Facility Name (Map):</b>	RENTAL SERVICE CORP #616		
<b>Address (Map):</b>	5907 E ADAMO DR		
<b>City (Map):</b>	TAMPA		
<b>Zip5 (Map):</b>	33619		
<b>Document L (Map):</b>	<a href="https://prodenv.dep.state.fl.us/DepNexus/public/electronic-documents/8628829/facility!search">https://prodenv.dep.state.fl.us/DepNexus/public/electronic-documents/8628829/facility!search</a>		

<b>Map Key</b>	<b>Number of Records</b>	<b>Direction</b>	<b>Distance (mi/ft)</b>	<b>Elev/Diff (ft)</b>	<b>Site</b>	<b>DB</b>
----------------	--------------------------	------------------	-------------------------	-----------------------	-------------	-----------

**Oculus Docs Inventory:** <https://erisservice7.ecologeris.com/ErisExt/flo/ocure.ashx?ID=8628829&CAT=11>  
**Information Portal Fac URL:** <http://prodenv.dep.state.fl.us/DepNexus/public/facilitysearch?pagination=true&facility.id=8628829>  
**Information Portal Doc URL:** <http://prodenv.dep.state.fl.us/DepNexus/public/electronic-documents/8628829/facility!search>  
**Source:** DEP; Storage Tanks & Contamination Monitoring, Discharge Info.; FDEP Open Data, Petroleum Contamination Monitoring (PCTS) Discharges (Map)

**Discharge Cleanup Summary**

**Discharge Date:** 03/11/1991  
**Cleanup Required:** C - COMBINED CLEANUP REQUIRED  
**Discharge Cleanup Status:** RA - RA ONGOING  
**Discharge Cleanup Stat Date:** 07/27/2018  
**Eligibility Indicator:** E - ELIGIBLE  
**Site Manager:** CAMPBELL\_TR\_1  
**Site Manager End Date:**  
**Tank Office:** PCLP29 - HILLSBOROUGH ENVIRONMENTAL PROTECTION COMMISSION

**Contaminated Media**

**Contaminated Drinking Wells:**  
**Contaminated Mntring Wells:**  
**Contaminated Soil:**  
**Contaminated Surface Water:**  
**Contaminated Ground Water:**  
**Pollutant:** B - Unleaded Gas  
**Other Description:**  
**Gallons Discharged:**

**Petroleum Cleanup Program Eligibility**

**Cleanup Program:** P - PETROLEUM LIABILITY AND RESTORATION INSURANCE PROGRAM  
**Eligibility Status:** ELIGIBLE

**Task Info**

<b>SA Task ID:</b>		<b>SR Soil Treatment:</b>	
<b>SA Cleanup Resp:</b>	-	<b>SR Other Treatment:</b>	
<b>SA Actual Cost:</b>		<b>SR Alt Proc Rec:</b>	
<b>SA Complete Date:</b>		<b>RAP Task ID:</b>	
<b>SA Payment Date:</b>		<b>RAP Clean Resp ID:</b>	-
<b>SR Task ID:</b>		<b>RAP Actual Cost:</b>	
<b>SR Cleanup Resp:</b>	-	<b>RAP Complete Date:</b>	
<b>SR Actual Cost:</b>		<b>RAP Payment Date:</b>	
<b>SR Complete Date:</b>		<b>RAP Last Ord Appr:</b>	
<b>SR Payment Date:</b>		<b>RA Task ID:</b>	95326
<b>SR Oral Date:</b>		<b>RA Cleanup Resp:</b>	-
<b>SR Written Date:</b>		<b>RA Yrs to Complete:</b>	
<b>SR Soil Removal:</b>		<b>RA Actual Cost:</b>	
<b>SR Free Prod Rmvl:</b>		<b>Tank Office:</b>	PCTM5 - Team 5

Map Key	Number of Records	Direction	Distance (mi/ft)	Elev/Diff (ft)	Site	DB
<b>SR Soil Ton Remove:</b>						
<b>SR Fund Elig Type:</b>		-				
<b>SA Fund Elig Type:</b>		-				
<b>RAP Fund Elig Type:</b>		-				
<b>RA Fund Elig Type:</b>		-				
<b>SR Alternate Procedure Status:</b>						
<b>SR Alt Procedure Status Dt:</b>						
<b>SR Alt Procedure Comment:</b>						
<b>SRC Action Type:</b>		-				
<b>SRC Submit Date:</b>						
<b>SRC Review Date:</b>						
<b>SRC Complete Status:</b>		-				
<b>SRC Comp Status Dt:</b>						
<b>SRC Issue Date:</b>						
<b>SRC Comments:</b>						

**Discharge Cleanup Summary**

<b>Discharge Date:</b>	11/15/1988
<b>Cleanup Required:</b>	R - CLEANUP REQUIRED
<b>Discharge Cleanup Status:</b>	RA - RA ONGOING
<b>Discharge Cleanup Stat Date:</b>	02/13/2019
<b>Eligibility Indicator:</b>	E - ELIGIBLE
<b>Site Manager:</b>	CAMPBELL_TR_1
<b>Site Manager End Date:</b>	
<b>Tank Office:</b>	PCLP29 - HILLSBOROUGH ENVIRONMENTAL PROTECTION COMMISSION

**Contaminated Media**

<b>Contaminated Drinking Wells:</b>	0
<b>Contaminated Mntring Wells:</b>	YES
<b>Contaminated Soil:</b>	YES
<b>Contaminated Surface Water:</b>	NO
<b>Contaminated Ground Water:</b>	YES
<b>Pollutant:</b>	D - Vehicular Diesel
<b>Other Description:</b>	
<b>Gallons Discharged:</b>	

**Contaminated Media**

<b>Contaminated Drinking Wells:</b>	0
<b>Contaminated Mntring Wells:</b>	YES
<b>Contaminated Soil:</b>	YES
<b>Contaminated Surface Water:</b>	NO
<b>Contaminated Ground Water:</b>	YES
<b>Pollutant:</b>	B - Unleaded Gas
<b>Other Description:</b>	
<b>Gallons Discharged:</b>	



Map Key	Number of Records	Direction	Distance (mi/ft)	Elev/Diff (ft)	Site	DB
---------	-------------------	-----------	------------------	----------------	------	----

**Petroleum Cleanup Program Eligibility**

Cleanup Program: E - EARLY DETECTION INCENTIVE  
 Eligibility Status: ELIGIBLE

**Task Info**

SA Task ID:	47907	SR Soil Treatment:	
SA Cleanup Resp:	LP - LOCAL PROGRAM	SR Other Treatment:	
SA Actual Cost:		SR Alt Proc Rec:	
SA Complete Date:		RAP Task ID:	47908
SA Payment Date:		RAP Clean Resp ID:	LP - LOCAL PROGRAM
SR Task ID:	47906	RAP Actual Cost:	
SR Cleanup Resp:	RP - RESPONSIBLE PARTY	RAP Complete Date:	
SR Actual Cost:		RAP Payment Date:	
SR Complete Date:		RAP Last Ord Appr:	
SR Payment Date:		RA Task ID:	47909
SR Oral Date:		RA Cleanup Resp:	LP - LOCAL PROGRAM
SR Written Date:	08-02-1989	RA Yrs to Complete:	
SR Soil Removal:	Yes	RA Actual Cost:	
SR Free Prod Rmvl:	Yes	Tank Office:	PCTM5 - Team 5
SR Soil Ton Remove:			
SR Fund Elig Type:	-		
SA Fund Elig Type:	-		
RAP Fund Elig Type:	-		
RA Fund Elig Type:	-		
SR Alternate Procedure Status:			
SR Alt Procedure Status Dt:			
SR Alt Procedure Comment:			
SRC Action Type:	-		
SRC Submit Date:			
SRC Review Date:			
SRC Complete Status:	-		
SRC Comp Status Dt:			
SRC Issue Date:			
SRC Comments:			

**Petroleum Cleanup Funding Cap Encumbrance to Date**

FCFS:	\$0.00
LPSPASM:	\$0.00
SPASM:	\$0.00
NPDES:	\$0.00
Utility 1 Time Payments:	\$0.00
All Wo Ta Co Pos Encumbered:	\$72,188.11
Wo Ta Co Pos Exclu from Cap:	\$0.00
Ttl Amnt Encumbered to Date:	\$72,188.11
Ttl Amnt Encumbered Towar:	\$72,188.11

**Petroleum Cleanup PCT Facility Score**

<i>Map Key</i>	<i>Number of Records</i>	<i>Direction</i>	<i>Distance (mi/ft)</i>	<i>Elev/Diff (ft)</i>	<i>Site</i>	<i>DB</i>
----------------	--------------------------	------------------	-------------------------	-----------------------	-------------	-----------

**Related Party ID:** 6222  
**RP Contact:** GRANT ZOLDOWSKI  
**Facility Cleanup Status:** ONGO - ONGOING  
**Bad Address Indicator:** N

**Contract**

**Contractor:** FRS ENVIRONMENTAL REMEDIATION, INC. DBA MONTROSE ENVIRONMENT  
**Score:** 10  
**Facility Name:** RENTAL SERVICE CORP #616  
**Address:** 5907 E ADAMO DR  
**City:** TAMPA  
**ZIP:** 33619  
**District:** SWD  
**County ID:** 29  
**County:** HILLSBOROUGH

**Discharge Info (Map)**

<b>Discharge:</b>	20696	<b>Eligibility:</b>	ELIGIBLE
<b>Discharge 1:</b>	15-Nov-1988	<b>Eligibility 1:</b>	EDI
<b>Discharge 2:</b>	10	<b>Report Pha:</b>	RA
<b>Discharge 3:</b>	RA	<b>Report Sub:</b>	NAM
<b>General Cl:</b>	WORK UNDERWAY	<b>Report S 1:</b>	08-May-2019
<b>Disch Clea:</b>	13-Feb-2019	<b>Staff Assi:</b>	CAMPBELL_TR_1
<b>Tank Offic:</b>	HILLSBOROUGH ENVIRONMENTAL PROTECTION COMMISSION		

**Discharge Info (Map)**

<b>Discharge:</b>	20695	<b>Eligibility:</b>	ELIGIBLE
<b>Discharge 1:</b>	11-Mar-1991	<b>Eligibility 1:</b>	PLIRP
<b>Discharge 2:</b>	10	<b>Report Pha:</b>	RA
<b>Discharge 3:</b>	RA	<b>Report Sub:</b>	NAM
<b>General Cl:</b>	WORK UNDERWAY	<b>Report S 1:</b>	07-Dec-2018
<b>Disch Clea:</b>	27-Jul-2018	<b>Staff Assi:</b>	CAMPBELL_TR_1
<b>Tank Offic:</b>	HILLSBOROUGH ENVIRONMENTAL PROTECTION COMMISSION		

**Open Discharges**

**Program:** PLIRP  
**Eligibility:** ELIGIBLE  
**Elig Letter Sent:** 05/28/1992  
**Discharge Date:** 03/11/1991  
**Score:** 10  
**Facility:** RENTAL SERVICE CORP #616  
**Address:** 5907 E ADAMO DR  
**City:** TAMPA  
**State:** FL

<i>Map Key</i>	<i>Number of Records</i>	<i>Direction</i>	<i>Distance (mi/ft)</i>	<i>Elev/Diff (ft)</i>	<i>Site</i>	<i>DB</i>
<i>Zip:</i>		33619				
<i>County ID:</i>		29				
<i>County:</i>		HILLSBOROUGH				

Open Discharges

*Program:* EDI  
*Eligibility:* ELIGIBLE  
*Elig Letter Sent:* 12/13/1989  
*Discharge Date:* 11/15/1988  
*Score:* 10  
*Facility:* RENTAL SERVICE CORP #616  
*Address:* 5907 E ADAMO DR  
*City:* TAMPA  
*State:* FL  
*Zip:* 33619  
*County ID:* 29  
*County:* HILLSBOROUGH

AST UST Discharges

<i>Dep Co:</i>	P	<i>Long SS:</i>	21
<i>CU Req:</i>	R	<i>CU Stat:</i>	
<i>Score:</i>	00010	<i>Stat Desc:</i>	RA ONGOING
<i>Descrip:</i>	CLEANUP REQUIRED	<i>Fac Name:</i>	RENTAL SERVICE CORP #616
<i>Discharge Date:</i>	15-NOV-88	<i>Fac Type:</i>	C
<i>Score Date:</i>	06-OCT-2008	<i>Type Desc:</i>	Fuel user/Non-retail
<i>Stat Date:</i>	13-FEB-2019	<i>Fac Addr:</i>	5907 E ADAMO DR
<i>LL Meth:</i>	AGPS	<i>Fac City:</i>	TAMPA
<i>Lat DD:</i>	27	<i>Fac Zip:</i>	33619
<i>Lat MM:</i>	57	<i>County:</i>	29
<i>Lat SS:</i>	4	<i>Fac State:</i>	CLOSED
<i>Long DD:</i>	82	<i>Fac Phone:</i>	8136304889
<i>Long MM:</i>	23		
<i>Prg Dsec:</i>	EARLY DETECTION INCENTIVE		

AST UST Discharges

<i>Dep Co:</i>	P	<i>Long SS:</i>	21
<i>CU Req:</i>	C	<i>CU Stat:</i>	
<i>Score:</i>	00010	<i>Stat Desc:</i>	RA ONGOING
<i>Descrip:</i>	COMBINED CLEANUP REQUIRED	<i>Fac Name:</i>	RENTAL SERVICE CORP #616
<i>Discharge Date:</i>	11-MAR-91	<i>Fac Type:</i>	C
<i>Score Date:</i>	06-OCT-2008	<i>Type Desc:</i>	Fuel user/Non-retail
<i>Stat Date:</i>	27-JUL-2018	<i>Fac Addr:</i>	5907 E ADAMO DR
<i>LL Meth:</i>	AGPS	<i>Fac City:</i>	TAMPA
<i>Lat DD:</i>	27	<i>Fac Zip:</i>	33619
<i>Lat MM:</i>	57	<i>County:</i>	29
<i>Lat SS:</i>	4	<i>Fac State:</i>	CLOSED
<i>Long DD:</i>	82	<i>Fac Phone:</i>	8136304889

<b>Map Key</b>	<b>Number of Records</b>	<b>Direction</b>	<b>Distance (mi/ft)</b>	<b>Elev/Diff (ft)</b>	<b>Site</b>	<b>DB</b>
----------------	--------------------------	------------------	-------------------------	-----------------------	-------------	-----------

Long MM: 23

Prg Dsec: PETROLEUM LIABILITY AND RESTORATION INSURANCE PROGRAM

**Leaking AST Facilities**

**Placement:** AST UST  
**Substance:** Unleaded Gas  
**Gallons:** 560  
**Facility Name:** RENTAL SERVICE CORP #616  
**Facility Address:** 5907 E ADAMO DR  
**City:** TAMPA  
**State:** FL  
**Zip:** 33619  
**County ID:** 29  
**County:** HILLSBOROUGH  
**Latitude:** 27°57'4"  
**Longitude:** 82°23'21"

**Leaking AST Facilities**

**Placement:** AST UST  
**Substance:** Unleaded Gas  
**Gallons:** 1500  
**Facility Name:** RENTAL SERVICE CORP #616  
**Facility Address:** 5907 E ADAMO DR  
**City:** TAMPA  
**State:** FL  
**Zip:** 33619  
**County ID:** 29  
**County:** HILLSBOROUGH  
**Latitude:** 27°57'4"  
**Longitude:** 82°23'21"

**Eligible Discharges**

**Program:** EDI  
**Current Status:** ACTIVE  
**Discharge Date:** 11/15/1988  
**Score:** 10  
**Facility:** RENTAL SERVICE CORP #616  
**Address:** 5907 E ADAMO DR  
**City:** TAMPA  
**Zip:** 33619  
**County:** HILLSBOROUGH  
**Owner:** UNITED RENTALS (NORTH AMERICA) INC  
**Owner Address:** 791 E 64TH AVE  
**Owner City:** Denver  
**Owner State:** CO  
**Owner Zip:** 80229  
**Owner Phone:** (303)286-4394

Map Key	Number of Records	Direction	Distance (mi/ft)	Elev/Diff (ft)	Site	DB
---------	-------------------	-----------	------------------	----------------	------	----

Owner Email: GZOLDOWS@UR.COM

Eligible Discharges

**Program:** PLIRP  
**Current Status:** ACTIVE  
**Discharge Date:** 03/11/1991  
**Score:** 10  
**Facility:** RENTAL SERVICE CORP #616  
**Address:** 5907 E ADAMO DR  
**City:** TAMPA  
**Zip:** 33619  
**County:** HILLSBOROUGH  
**Owner:** UNITED RENTALS (NORTH AMERICA) INC  
**Owner Address:** 791 E 64TH AVE  
**Owner City:** Denver  
**Owner State:** CO  
**Owner Zip:** 80229  
**Owner Phone:** (303)286-4394  
**Owner Email:** GZOLDOWS@UR.COM

<a href="#">53</a>	2 of 6	ENE	0.00 / 0.00	10.98 / 0	RSC EQUIPMENT RENTAL 5907 E ADAMO DR TAMPA FL 33619	WELL SURVEILLANC
--------------------	--------	-----	-------------	-----------	---	------------------

<b>Facility ID:</b>	8628829	<b>County:</b>	HILLSBOROUGH
<b>Project ID:</b>	SUPER	<b>Longitude:</b>	-82.388605
<b>Req No:</b>	RE45422	<b>Latitude:</b>	27.95163
<b>Loc ID:</b>	188017	<b>GPS Date:</b>	4/8/2008 0:00:00
<b>GPS ID:</b>	188017	<b>Datum:</b>	WS1984
<b>Type:</b>	PETROLEUM	<b>Software:</b>	Risk_Solo_v2
<b>Insp CHD:</b>	HILLSBOROUGH	<b>Streetside:</b>	
<b>HAE:</b>	3.8	<b>Agency:</b>	DOH
<b>Loc Method:</b>	DGPS - Differentially Corrected GPS		
<b>Insp F Name:</b>	MARK		
<b>Insp L Name:</b>	ADAMS		
<b>Comment:</b>	Formerly Prime Equipment #616		

<a href="#">53</a>	3 of 6	ENE	0.00 / 0.00	10.98 / 0	RENTAL SERVICE CORP #616 5907 E ADAMO DR TAMPA FL	DWM CONTAM
--------------------	--------	-----	-------------	-----------	---	------------

<b>Program Area:</b>		<b>Method:</b>	
<b>Site ID:</b>	8628829	<b>Datum:</b>	
<b>District:</b>	SWD	<b>Related Party ID:</b>	
<b>Site Status:</b>		<b>Primary RP Role:</b>	
<b>Facility ID:</b>		<b>RP Begin Date:</b>	
<b>Section:</b>		<b>RP Address1:</b>	
<b>Township:</b>		<b>RP Address2:</b>	
<b>County:</b>	Hillsborough	<b>RP City:</b>	
<b>Range:</b>		<b>RP State:</b>	

Map Key	Number of Records	Direction	Distance (mi/ft)	Elev/Diff (ft)	Site	DB
<b>Facility Type:</b>				<b>RP Zip5:</b>		
<b>Rank:</b>				<b>RP Zip4:</b>		
<b>Operator:</b>				<b>RP Phone:</b>		
<b>Phone:</b>				<b>RP Extension:</b>		
<b>Name Changed:</b>				<b>Rp Bad Addr Ind:</b>		
<b>Addr Changed:</b>				<b>RP Name:</b>		
<b>Contact:</b>						
<b>Facility Type:</b>		C - Fuel user/Non-retail				

**Program Details**

<b>Facility Status:</b>		<b>Staff Assigned:</b>	
<b>Offsite Contam:</b>		<b>Priority:</b>	
<b>Priority Score:</b>		<b>Score Effective Dt:</b>	
<b>Project Coordinato:</b>		<b>Score When Ranked:</b>	
<b>Program Eligible:</b>		<b>District:</b>	
<b>Ineligible:</b>		<b>Datum:</b>	0
<b>Program Area:</b>	PETROLEUM	<b>Method:</b>	AGPS
<b>Site Manager:</b>	-	<b>Lat DD:</b>	27
<b>Discharge Date:</b>	03/11/1991	<b>Lat MM:</b>	57
<b>Discharge Eligibil:</b>	E	<b>Lat SS:</b>	
<b>Eligibility Progm:</b>	PLIRP	<b>Long DD:</b>	82
<b>Cleanup Status:</b>	ON HOLD-STCM	<b>Long MM:</b>	23
<b>Closure Type:</b>	-	<b>Long SS:</b>	21
<b>Closure Date:</b>	-		

**Program Details**

<b>Facility Status:</b>		<b>Staff Assigned:</b>	
<b>Offsite Contam:</b>		<b>Priority:</b>	
<b>Priority Score:</b>		<b>Score Effective Dt:</b>	
<b>Project Coordinato:</b>		<b>Score When Ranked:</b>	
<b>Program Eligible:</b>		<b>District:</b>	
<b>Ineligible:</b>		<b>Datum:</b>	0
<b>Program Area:</b>	PETROLEUM	<b>Method:</b>	AGPS
<b>Site Manager:</b>	-	<b>Lat DD:</b>	27
<b>Discharge Date:</b>	11/15/1988	<b>Lat MM:</b>	57
<b>Discharge Eligibil:</b>	E	<b>Lat SS:</b>	
<b>Eligibility Progm:</b>	EDI	<b>Long DD:</b>	82
<b>Cleanup Status:</b>	ON HOLD-STCM	<b>Long MM:</b>	23
<b>Closure Type:</b>	-	<b>Long SS:</b>	21
<b>Closure Date:</b>	-		

**53**      4 of 6      **ENE**      0.00 / 0.00      10.98 / 0      **RENTAL SERVICE CORP #616**      **AST**  
**5907 E ADAMO DR**  
**TAMPA FL 33619**

<b>Facility ID:</b>	8628829	<b>County:</b>	HILLSBOROUGH
<b>Facility Status:</b>	CLOSED	<b>Lat/Long Method:</b>	AGPS
<b>Facility Type:</b>	C	<b>Lat DD:</b>	27
<b>Type Desc:</b>	Fuel user/Non-retail	<b>Lat MM:</b>	57

Map Key	Number of Records	Direction	Distance (mi/ft)	Elev/Diff (ft)	Site	DB
<b>Facility Phone:</b>	8136304889			<b>Lat SS:</b>	4	
<b>Dep Co:</b>	P			<b>Long DD:</b>	82	
<b>Owner ID:</b>	6222			<b>Long MM:</b>	23	
<b>Owner Phone:</b>	3032864394			<b>Long SS:</b>	21	
<b>Owner:</b>	UNITED RENTALS (NORTH AMERICA) INC					
<b>Owner Address1:</b>	791 E 64TH AVE					
<b>Owner Address2:</b>	ATTN: STORAGE TANK REGIS					
<b>Owner City:</b>	Denver					
<b>Owner State:</b>	CO					
<b>Owner Zip 5:</b>	80229					
<b>Contact:</b>	GRANT ZOLDOWSKI					
<b>Data Source:</b>	Tank Facility - All Locations and Tank Information; Tank Facility - All Locations and Owner Information					
<b>Oculus Docs Inventory URL:</b>	https://erissservice7.ecologeris.com/ErisExt/flo/ocure.ashx?ID=8628829&CAT=11					
<b>Information Portal Fac URL:</b>	http://prodenv.dep.state.fl.us/DepNexus/public/facilitysearch?pagination=true&facility.id=8628829					
<b>Information Portal Doc URL:</b>	http://prodenv.dep.state.fl.us/DepNexus/public/electronic-documents/8628829/facility!search					

**Tank Information**

<b>Tank ID:</b>	5	<b>Tank Desc:</b>	
<b>Tank Status:</b>	B - REMOVED FROM SITE	<b>Capacity:</b>	1500
<b>Status Date:</b>	02-JAN-2014	<b>Placement:</b>	ABOVEGROUND
<b>Installation Date:</b>	01-DEC-1998	<b>Tank Vessel Indic:</b>	TANK
<b>Content Desc:</b>	B - Unleaded Gas		

**Tank Information**

<b>Tank ID:</b>	4	<b>Tank Desc:</b>	
<b>Tank Status:</b>	Z - NONREG DE-MIMIMUS	<b>Capacity:</b>	560
<b>Status Date:</b>	18-FEB-2009	<b>Placement:</b>	ABOVEGROUND
<b>Installation Date:</b>	01-JUL-1989	<b>Tank Vessel Indic:</b>	TANK
<b>Content Desc:</b>	B - Unleaded Gas		

[53](#) 5 of 6 **ENE** 0.00 / 0.00 10.98 / 0 **RENTAL SERVICE CORP #616** **UST**  
**5907 E ADAMO DR**  
**TAMPA FL 33619**

<b>Facility ID:</b>	8628829	<b>County:</b>	HILLSBOROUGH
<b>Facility Status:</b>	CLOSED	<b>Lat/Long Method:</b>	AGPS
<b>Facility Type:</b>	C	<b>Lat DD:</b>	27
<b>Type Desc:</b>	Fuel user/Non-retail	<b>Lat MM:</b>	57
<b>Facility Phone:</b>	8136304889	<b>Lat SS:</b>	4
<b>Dep Co:</b>	P	<b>Long DD:</b>	82
<b>Owner ID:</b>	6222	<b>Long MM:</b>	23
<b>Owner Phone:</b>	3032864394	<b>Long SS:</b>	21
<b>Owner:</b>	UNITED RENTALS (NORTH AMERICA) INC		
<b>Owner Address1:</b>	791 E 64TH AVE		
<b>Owner Address2:</b>	ATTN: STORAGE TANK REGIS		
<b>Owner City:</b>	Denver		
<b>Owner State:</b>	CO		
<b>Owner Zip 5:</b>	80229		
<b>Contact:</b>	GRANT ZOLDOWSKI		

**Source:** Tank Facility - All Locations and Tank Information; Tank Facility - All Locations and Owner Information  
**Oculus Docs Inventory URL:** <https://erisservice7.ecologeris.com/ErisExt/flo/ocure.ashx?ID=8628829&CAT=11>  
**Information Portal Fac URL:** <http://prodenv.dep.state.fl.us/DepNexus/public/facilitysearch?pagination=true&facility.id=8628829>  
**Information Portal Doc URL:** <http://prodenv.dep.state.fl.us/DepNexus/public/electronic-documents/8628829/facility!search>

**Tank Information**

<b>Tank ID:</b>	2	<b>Capacity:</b>	1000
<b>Tank Status:</b>	B - REMOVED FROM SITE	<b>Substance:</b>	B - Unleaded Gas
<b>Status Date:</b>	31-JUL-1989	<b>Placement:</b>	UNDERGROUND
<b>Installation Date:</b>	01-JUN-1975	<b>Tank Vessel Indic:</b>	TANK
<b>Tank Desc:</b>			

**Tank Information**

<b>Tank ID:</b>	1R1	<b>Capacity:</b>	2000
<b>Tank Status:</b>	B - REMOVED FROM SITE	<b>Substance:</b>	D - Vehicular Diesel
<b>Status Date:</b>	22-DEC-1998	<b>Placement:</b>	UNDERGROUND
<b>Installation Date:</b>	01-JUL-1989	<b>Tank Vessel Indic:</b>	TANK
<b>Tank Desc:</b>			

**Tank Information**

<b>Tank ID:</b>	1	<b>Capacity:</b>	6000
<b>Tank Status:</b>	B - REMOVED FROM SITE	<b>Substance:</b>	D - Vehicular Diesel
<b>Status Date:</b>	31-JUL-1989	<b>Placement:</b>	UNDERGROUND
<b>Installation Date:</b>	01-MAR-1979	<b>Tank Vessel Indic:</b>	TANK
<b>Tank Desc:</b>			

**Tank Information**

<b>Tank ID:</b>	2R1	<b>Capacity:</b>	4000
<b>Tank Status:</b>	B - REMOVED FROM SITE	<b>Substance:</b>	B - Unleaded Gas
<b>Status Date:</b>	22-DEC-1998	<b>Placement:</b>	UNDERGROUND
<b>Installation Date:</b>	01-JUL-1989	<b>Tank Vessel Indic:</b>	TANK
<b>Tank Desc:</b>			

**Tank Information**

<b>Tank ID:</b>	3	<b>Capacity:</b>	1000
<b>Tank Status:</b>	B - REMOVED FROM SITE	<b>Substance:</b>	D - Vehicular Diesel
<b>Status Date:</b>	31-JUL-1989	<b>Placement:</b>	UNDERGROUND
<b>Installation Date:</b>	01-JUN-1975	<b>Tank Vessel Indic:</b>	TANK
<b>Tank Desc:</b>			



<b>Map Key</b>	<b>Number of Records</b>	<b>Direction</b>	<b>Distance (mi/ft)</b>	<b>Elev/Diff (ft)</b>	<b>Site</b>	<b>DB</b>
<b>Facility ID:</b>	8628829				<b>Zip5 (Open Data):</b>	33619
<b>Type:</b>	C - Fuel User/Non-Retail				<b>CountyID(OpenData):</b>	29
<b>Status:</b>	Closed				<b>County (Open Data):</b>	HILLSBOROUGH
<b>County:</b>	HILLSBOROUGH				<b>Contam (Map):</b>	YES
<b>Fac Stat(OpenData):</b>	CLOSED				<b>Fac Type (Map):</b>	Fuel user/Non-retail
<b>Fac Code(OpenData):</b>	C				<b>Fac Stat (Map):</b>	CLOSED
<b>Fac Type(OpenData):</b>	Fuel user/Non-retail				<b>Status (Map):</b>	REVIEWED
<b>Clnup Cd(OpenData):</b>	ONGO				<b>City (Map):</b>	TAMPA
<b>Clnup Dt(OpenData):</b>	2017/05/01 18:15:26+00				<b>County (Map):</b>	29
<b>Status (Open Data):</b>	REVIEWED				<b>Zip5 (Map):</b>	33619
<b>City (Open Data):</b>	TAMPA				<b>Zip4 (Map):</b>	3245
<b>Fac Name(Open Data):</b>	RENTAL SERVICE CORP #616					
<b>Address (Open Data):</b>	5907 E ADAMO DR					
<b>Fac Cleanup Stat(Open Data):</b>	ONGOING					
<b>Name (Map):</b>	RENTAL SERVICE CORP #616					
<b>Address (Map):</b>	5907 E ADAMO DR					

#### FDEP Storage Tank Monitoring Open Data Details

<b>Object ID:</b>	19840	<b>Map Src:</b>	2004 DOQQs
<b>X:</b>	-82.3886083817313	<b>Map Scale:</b>	10
<b>Y:</b>	27.9516351747359	<b>Elevation:</b>	
<b>Regulated:</b>	NO	<b>EI Datum:</b>	
<b>Col Meth:</b>	DPHO	<b>EI Resolut:</b>	
<b>Col Name:</b>	CARPENTER_K	<b>EI Units:</b>	
<b>Col Date:</b>	2009/11/13 12:12:14+00	<b>ALB East:</b>	558228.75
<b>Col Prog:</b>	TANKS-PETROLEUM CONTAMINATION	<b>ALB North:</b>	439457.76
<b>Ver Meth:</b>	DPHO	<b>Loc ID:</b>	35026
<b>Ver Name:</b>	CARPENTER_K	<b>Lat DD:</b>	27
<b>Ver Prog:</b>	TANKS-PETROLEUM CONTAMINATION	<b>Lat MM:</b>	57
<b>Ver Date:</b>	2009/11/13 12:12:14+00	<b>Lat SS:</b>	
<b>OOIC:</b>	FACILITY	<b>Long DD:</b>	82
<b>Rel Feat:</b>	EXACT	<b>Long MM:</b>	23
<b>Datum:</b>	HARN	<b>Long SS:</b>	
<b>Coord Acc:</b>	4		
<b>Col Aff:</b>	YORK STB		
<b>Ver Aff:</b>	YORK STB		
<b>Direct:</b>			
<b>Documents:</b>	<a href="https://prodenv.dep.state.fl.us/DepNexus/public/electronic-documents/8628829/gis-facility!search">https://prodenv.dep.state.fl.us/DepNexus/public/electronic-documents/8628829/gis-facility!search</a>		

#### FDEP Open Data - Storage Tank Contamination Monitoring (STCM)

<b>Loc ID:</b>	35026	<b>Rel Feat:</b>	EXACT
<b>Site Type:</b>	Fuel user/Non-retail	<b>EI Datum:</b>	
<b>Contam Ind:</b>		<b>EI Resolut:</b>	
<b>Phone:</b>	8136304889	<b>EI Units:</b>	
<b>Operator:</b>	RON WATSON	<b>Map Src:</b>	2004 DOQQs
<b>Next action:</b>	PLACARD 25-JUN-2013	<b>Map Scale:</b>	10
<b>Fin Respon:</b>		<b>Coord Acc:</b>	4
<b>Office:</b>	SWD	<b>Alb East:</b>	558228.75

<b>Map Key</b>	<b>Number of Records</b>	<b>Direction</b>	<b>Distance (mi/ft)</b>	<b>Elev/Diff (ft)</b>	<b>Site</b>	<b>DB</b>
<b>OOIC:</b>	FACILITY			<b>Alb North:</b>	439457.76	
<b>Col Meth:</b>	DPHO			<b>Datum:</b>	HARN	
<b>Col Name:</b>	CARPENTER_K			<b>Elevation:</b>		
<b>Col Date:</b>	11/13/2009			<b>Lat DD:</b>	27	
<b>Col Prog:</b>	TANKS-PETROLEUM CONTAMINATION			<b>Lat MM:</b>	57	
<b>Ver Meth:</b>	DPHO			<b>Lat SS:</b>		
<b>Ver Name:</b>	CARPENTER_K			<b>Long DD:</b>	82	
<b>Ver Prog:</b>	TANKS-PETROLEUM CONTAMINATION			<b>Long MM:</b>	23	
<b>Ver Date:</b>	11/13/2009			<b>Long SS:</b>		
<b>Object ID:</b>	35026					
<b>Col Aff:</b>	YORK STB					
<b>Ver Aff:</b>	YORK STB					
<b>Documents:</b>	https://prodenv.dep.state.fl.us/DepNexus/public/electronic-documents/8628829/gis-facility!search					

#### **FDEP - Storage Tank Contamination Monitoring (STCM) Details**

**Name:** Rental Service Corp #616  
5907 E Adamo Dr  
Tampa, FL 33619- 3245

**LL Method:** DPHO - Autonomous GPS

**Account Owner:** United Rentals (North America) Inc

**Contact:** Ron Watson

**Phone:** 813-630-4889

**District:** SWD

**County 1:** 29 - Hillsborough

**Latitude:** 27:57:05.8680

**Longitude:** 82:23:18.9780

#### **FDEP - Registered Tanks from Storage Tank Contamination Monitoring (STCM) Details**

**Tank No:** 1

**Size:** 6000

**Content:** Vehicular Diesel

**Installed:** 03/01/1979

**Placement:** UNDER

**Status:** Removed from Site

**Construction:**

**Piping:**

**Monitoring:**

#### **FDEP - Registered Tanks from Storage Tank Contamination Monitoring (STCM) Details**

**Tank No:** 3

**Size:** 1000

**Content:** Vehicular Diesel

**Installed:** 06/01/1975

**Placement:** UNDER

**Status:** Removed from Site

**Construction:**

**Piping:**

Map Key	Number of Records	Direction	Distance (mi/ft)	Elev/Diff (ft)	Site	DB
---------	-------------------	-----------	------------------	----------------	------	----

Monitoring:

**FDEP - Registered Tanks from Storage Tank Contamination Monitoring (STCM) Details**

**Tank No:** 2  
**Size:** 1000  
**Content:** Unleaded Gas  
**Installed:** 06/01/1975  
**Placement:** UNDER  
**Status:** Removed from Site  
**Construction:**  
**Piping:**  
**Monitoring:**

**FDEP - Registered Tanks from Storage Tank Contamination Monitoring (STCM) Details**

**Tank No:** 2R1  
**Size:** 4000  
**Content:** Unleaded Gas  
**Installed:** 07/01/1989  
**Placement:** UNDER  
**Status:** Removed from Site  
**Construction:**  
**Piping:**  
**Monitoring:**

**FDEP - Registered Tanks from Storage Tank Contamination Monitoring (STCM) Details**

**Tank No:** 5  
**Size:** 1500  
**Content:** Unleaded Gas  
**Installed:** 12/01/1998  
**Placement:** ABOVE  
**Status:** Removed from Site  
**Construction:**  
**Piping:**  
**Monitoring:**

**FDEP - Registered Tanks from Storage Tank Contamination Monitoring (STCM) Details**

**Tank No:** 4  
**Size:** 560  
**Content:** Unleaded Gas  
**Installed:** 07/01/1989  
**Placement:** ABOVE  
**Status:** NonReg De-mimus  
**Construction:** C - Steel  
**Piping:** A - Abv, No Soil Contact  
B - Steel/Galvanized Metal

Map Key	Number of Records	Direction	Distance (mi/ft)	Elev/Diff (ft)	Site	DB
---------	-------------------	-----------	------------------	----------------	------	----

Monitoring: Q - Visual Inspection Of Asts

**FDEP - Registered Tanks from Storage Tank Contamination Monitoring (STCM) Details**

**Tank No:** 1R1  
**Size:** 2000  
**Content:** Vehicular Diesel  
**Installed:** 07/01/1989  
**Placement:** UNDER  
**Status:** Removed from Site  
**Construction:**  
**Piping:**  
**Monitoring:**

<a href="#">54</a>	1 of 2	ENE	0.00 / 0.00	10.98 / 0	H&E Equipment Services, Inc. #4020 (New Facility) 6227 E. Adamo Drive Tampa FL 33619	TIER 2
--------------------	--------	-----	-------------	-----------	---	--------

**2018 Data**

<b>Facility ID:</b>	6073754	<b>Explosive:</b>	False
<b>Filing Year:</b>	2017(Tier2)	<b>Filing Type:</b>	302 312
<b>CAS No:</b>	70514124	<b>Max Daily Qty:</b>	2060
<b>Solid:</b>	False	<b>Avg Daily Qty:</b>	1000
<b>Liquid:</b>	True	<b>EHS:</b>	
<b>Gas:</b>	False	<b>Below Thresholds:</b>	True
<b>Pure:</b>	False	<b>Trade Secret:</b>	
<b>Mixture:</b>	True		
<b>First Submit Date:</b>	2018-02-11(Tier2)		
<b>NAICS Code:</b>	532412		
<b>Dun Bradstreet:</b>	8200016		
<b>Chemical Name:</b>	Waste crankcase oils		
<b>Hazard Not Otherwise Classifie:</b>	False		
<b>Contact Name:</b>	H&E Equipment Services, Inc.		
<b>Contact Type:</b>	Owner / Operator		
<b>Contact Email:</b>	fwynn@he-equipment.com		
<b>Contact Work Phone:</b>	225-298-5229		
<b>Contact 24 Hour Phone:</b>			
<b>Contact Mobile Phone:</b>	225-603-4438		

**2018 Data**

<b>Facility ID:</b>	6073754	<b>Explosive:</b>	False
<b>Filing Year:</b>	2017(Tier2)	<b>Filing Type:</b>	302 312
<b>CAS No:</b>	64742650	<b>Max Daily Qty:</b>	2420
<b>Solid:</b>	False	<b>Avg Daily Qty:</b>	1500
<b>Liquid:</b>	True	<b>EHS:</b>	

Map Key	Number of Records	Direction	Distance (mi/ft)	Elev/Diff (ft)	Site	DB
---------	-------------------	-----------	------------------	----------------	------	----

Gas:	False				<b>Below Thresholds:</b>	True
Pure:	True				<b>Trade Secret:</b>	
Mixture:	False					
<b>First Submit Date:</b>		2018-02-11(Tier2)				
<b>NAICS Code:</b>		532412				
<b>Dun Bradstreet:</b>		8200016				
<b>Chemical Name:</b>		Hydraulic Fluid				
<b>Hazard Not Otherwise Classifie:</b>	False					
<b>Contact Name:</b>		H&E Equipment Services, Inc.				
<b>Contact Type:</b>		Owner / Operator				
<b>Contact Email:</b>		fwynn@he-equipment.com				
<b>Contact Work Phone:</b>		225-298-5229				
<b>Contact 24 Hour Phone:</b>						
<b>Contact Mobile Phone:</b>		225-603-4438				

**2018 Data**

<b>Facility ID:</b>	6073754			<b>Explosive:</b>	False
<b>Filing Year:</b>	2017(Tier2)			<b>Filing Type:</b>	302
					312
<b>CAS No:</b>	64742650			<b>Max Daily Qty:</b>	2060
<b>Solid:</b>	False			<b>Avg Daily Qty:</b>	1500
<b>Liquid:</b>	True			<b>EHS:</b>	
<b>Gas:</b>	False			<b>Below Thresholds:</b>	True
<b>Pure:</b>	True			<b>Trade Secret:</b>	
<b>Mixture:</b>	False				
<b>First Submit Date:</b>		2018-02-11(Tier2)			
<b>NAICS Code:</b>		532412			
<b>Dun Bradstreet:</b>		8200016			
<b>Chemical Name:</b>		Petroleum base oil			
<b>Hazard Not Otherwise Classifie:</b>	False				
<b>Contact Name:</b>		H&E Equipment Services, Inc.			
<b>Contact Type:</b>		Owner / Operator			
<b>Contact Email:</b>		fwynn@he-equipment.com			
<b>Contact Work Phone:</b>		225-298-5229			
<b>Contact 24 Hour Phone:</b>					
<b>Contact Mobile Phone:</b>		225-603-4438			

**2018 Data**

<b>Facility ID:</b>	6073754			<b>Explosive:</b>	False
<b>Filing Year:</b>	2017(Tier2)			<b>Filing Type:</b>	302
					312
<b>CAS No:</b>	7664939			<b>Max Daily Qty:</b>	3300
<b>Solid:</b>	False			<b>Avg Daily Qty:</b>	660
<b>Liquid:</b>	True			<b>EHS:</b>	True
<b>Gas:</b>	False			<b>Below Thresholds:</b>	
<b>Pure:</b>	True			<b>Trade Secret:</b>	
<b>Mixture:</b>	False				
<b>First Submit Date:</b>		2018-02-11(Tier2)			
<b>NAICS Code:</b>		532412			

<b>Map Key</b>	<b>Number of Records</b>	<b>Direction</b>	<b>Distance (mi/ft)</b>	<b>Elev/Diff (ft)</b>	<b>Site</b>	<b>DB</b>
<b>Dun Bradstreet:</b>		8200016				
<b>Chemical Name:</b>		Sulfuric Acid				
<b>Hazard Not Otherwise Classifie:</b>		False				
<b>Contact Name:</b>		H&E Equipment Services, Inc.				
<b>Contact Type:</b>		Owner / Operator				
<b>Contact Email:</b>		fwynn@he-equipment.com				
<b>Contact Work Phone:</b>		225-298-5229				
<b>Contact 24 Hour Phone:</b>						
<b>Contact Mobile Phone:</b>		225-603-4438				

**2018 Data**

<b>Facility ID:</b>	6073754	<b>Explosive:</b>	False
<b>Filing Year:</b>	2017(Tier2)	<b>Filing Type:</b>	302
			312
<b>CAS No:</b>	68476346	<b>Max Daily Qty:</b>	3500
<b>Solid:</b>	False	<b>Avg Daily Qty:</b>	2500
<b>Liquid:</b>	True	<b>EHS:</b>	
<b>Gas:</b>	False	<b>Below Thresholds:</b>	True
<b>Pure:</b>	True	<b>Trade Secret:</b>	
<b>Mixture:</b>	False		
<b>First Submit Date:</b>	2018-02-11(Tier2)		
<b>NAICS Code:</b>	532412		
<b>Dun Bradstreet:</b>	8200016		
<b>Chemical Name:</b>	Diesel Fuel		
<b>Hazard Not Otherwise Classifie:</b>	False		
<b>Contact Name:</b>	H&E Equipment Services, Inc.		
<b>Contact Type:</b>	Owner / Operator		
<b>Contact Email:</b>	fwynn@he-equipment.com		
<b>Contact Work Phone:</b>	225-298-5229		
<b>Contact 24 Hour Phone:</b>			
<b>Contact Mobile Phone:</b>	225-603-4438		

**2018 Data**

<b>Facility ID:</b>	6073754	<b>Explosive:</b>	False
<b>Filing Year:</b>	2017(Tier2)	<b>Filing Type:</b>	302
			312
<b>CAS No:</b>	64742478	<b>Max Daily Qty:</b>	360
<b>Solid:</b>	False	<b>Avg Daily Qty:</b>	200
<b>Liquid:</b>	True	<b>EHS:</b>	
<b>Gas:</b>	False	<b>Below Thresholds:</b>	True
<b>Pure:</b>	True	<b>Trade Secret:</b>	
<b>Mixture:</b>	False		
<b>First Submit Date:</b>	2018-02-11(Tier2)		
<b>NAICS Code:</b>	532412		
<b>Dun Bradstreet:</b>	8200016		
<b>Chemical Name:</b>	Petroleum Distillates (baker Flo 1005)		
<b>Hazard Not Otherwise Classifie:</b>	False		
<b>Contact Name:</b>	H&E Equipment Services, Inc.		
<b>Contact Type:</b>	Owner / Operator		

Map Key	Number of Records	Direction	Distance (mi/ft)	Elev/Diff (ft)	Site	DB
---------	-------------------	-----------	------------------	----------------	------	----

**Contact Email:** fwynn@he-equipment.com  
**Contact Work Phone:** 225-298-5229  
**Contact 24 Hour Phone:**  
**Contact Mobile Phone:** 225-603-4438

**2018 Data**

<b>Facility ID:</b>	6073754	<b>Explosive:</b>	False
<b>Filing Year:</b>	2017(Tier2)	<b>Filing Type:</b>	302
			312
<b>CAS No:</b>	7439921	<b>Max Daily Qty:</b>	16500
<b>Solid:</b>	True	<b>Avg Daily Qty:</b>	3400
<b>Liquid:</b>	False	<b>EHS:</b>	
<b>Gas:</b>	False	<b>Below Thresholds:</b>	
<b>Pure:</b>	True	<b>Trade Secret:</b>	
<b>Mixture:</b>	False		
<b>First Submit Date:</b>	2018-02-11(Tier2)		
<b>NAICS Code:</b>	532412		
<b>Dun Bradstreet:</b>	8200016		
<b>Chemical Name:</b>	Lead		
<b>Hazard Not Otherwise Classifie:</b>	False		
<b>Contact Name:</b>	H&E Equipment Services, Inc.		
<b>Contact Type:</b>	Owner / Operator		
<b>Contact Email:</b>	fwynn@he-equipment.com		
<b>Contact Work Phone:</b>	225-298-5229		
<b>Contact 24 Hour Phone:</b>			
<b>Contact Mobile Phone:</b>	225-603-4438		

<a href="#">54</a>	2 of 2	ENE	0.00 / 0.00	10.98 / 0	H&E Equipment Services, Inc. #4020 6227 E Adamo Drive Tampa FL 33619	TIER 2
--------------------	--------	-----	-------------	-----------	---	--------

**2019 Data**

<b>Facility ID:</b>	6358420	<b>Explosive:</b>	False
<b>Filing Year:</b>	2018(Tier2)	<b>Filing Type:</b>	302
			312
<b>CAS No:</b>	7439921	<b>Max Daily Qty:</b>	16500
<b>Solid:</b>	True	<b>Avg Daily Qty:</b>	3400
<b>Liquid:</b>	False	<b>EHS:</b>	
<b>Gas:</b>	False	<b>Below Thresholds:</b>	
<b>Pure:</b>	True	<b>Trade Secret:</b>	
<b>Mixture:</b>	False		
<b>First Submit Date:</b>	2019-02-22(Tier2)		
<b>NAICS Code:</b>	532412		
<b>Dun Bradstreet:</b>	8200016		
<b>Chemical Name:</b>	Lead		
<b>Hazard Not Otherwise Classifie:</b>	False		
<b>Contact Name:</b>	H&E Equipment Services, Inc.		
<b>Contact Type:</b>	Owner / Operator		

**Contact Email:** memigh@he-equipment.com  
**Contact Work Phone:** 225-298-5281  
**Contact 24 Hour Phone:** 704-622-2105  
**Contact Mobile Phone:**

**2019 Data**

<b>Facility ID:</b>	6358420	<b>Explosive:</b>	False
<b>Filing Year:</b>	2018(Tier2)	<b>Filing Type:</b>	302
			312
<b>CAS No:</b>	7664939	<b>Max Daily Qty:</b>	3300
<b>Solid:</b>	False	<b>Avg Daily Qty:</b>	660
<b>Liquid:</b>	True	<b>EHS:</b>	True
<b>Gas:</b>	False	<b>Below Thresholds:</b>	
<b>Pure:</b>	True	<b>Trade Secret:</b>	
<b>Mixture:</b>	False		
<b>First Submit Date:</b>	2019-02-22(Tier2)		
<b>NAICS Code:</b>	532412		
<b>Dun Bradstreet:</b>	8200016		
<b>Chemical Name:</b>	Sulfuric Acid		
<b>Hazard Not Otherwise Classifie:</b>	False		
<b>Contact Name:</b>	H&E Equipment Services, Inc.		
<b>Contact Type:</b>	Owner / Operator		
<b>Contact Email:</b>	memigh@he-equipment.com		
<b>Contact Work Phone:</b>	225-298-5281		
<b>Contact 24 Hour Phone:</b>	704-622-2105		
<b>Contact Mobile Phone:</b>			

**2019 Data**

<b>Facility ID:</b>	6358420	<b>Explosive:</b>	False
<b>Filing Year:</b>	2018(Tier2)	<b>Filing Type:</b>	302
			312
<b>CAS No:</b>	64742478	<b>Max Daily Qty:</b>	360
<b>Solid:</b>	False	<b>Avg Daily Qty:</b>	200
<b>Liquid:</b>	True	<b>EHS:</b>	
<b>Gas:</b>	False	<b>Below Thresholds:</b>	True
<b>Pure:</b>	True	<b>Trade Secret:</b>	
<b>Mixture:</b>	False		
<b>First Submit Date:</b>	2019-02-22(Tier2)		
<b>NAICS Code:</b>	532412		
<b>Dun Bradstreet:</b>	8200016		
<b>Chemical Name:</b>	Petroleum Distillates (baker Flo 1005)		
<b>Hazard Not Otherwise Classifie:</b>	False		
<b>Contact Name:</b>	H&E Equipment Services, Inc.		
<b>Contact Type:</b>	Owner / Operator		
<b>Contact Email:</b>	memigh@he-equipment.com		
<b>Contact Work Phone:</b>	225-298-5281		
<b>Contact 24 Hour Phone:</b>	704-622-2105		
<b>Contact Mobile Phone:</b>			



Map Key	Number of Records	Direction	Distance (mi/ft)	Elev/Diff (ft)	Site	DB
---------	-------------------	-----------	------------------	----------------	------	----

**2019 Data**

<b>Facility ID:</b>	6358420	<b>Explosive:</b>	False
<b>Filing Year:</b>	2018(Tier2)	<b>Filing Type:</b>	302 312
<b>CAS No:</b>	64742650	<b>Max Daily Qty:</b>	2060
<b>Solid:</b>	False	<b>Avg Daily Qty:</b>	1500
<b>Liquid:</b>	True	<b>EHS:</b>	
<b>Gas:</b>	False	<b>Below Thresholds:</b>	True
<b>Pure:</b>	True	<b>Trade Secret:</b>	
<b>Mixture:</b>	False		
<b>First Submit Date:</b>	2019-02-22(Tier2)		
<b>NAICS Code:</b>	532412		
<b>Dun Bradstreet:</b>	8200016		
<b>Chemical Name:</b>	Petroleum base oil		
<b>Hazard Not Otherwise Classifie:</b>	False		
<b>Contact Name:</b>	H&E Equipment Services, Inc.		
<b>Contact Type:</b>	Owner / Operator		
<b>Contact Email:</b>	memigh@he-equipment.com		
<b>Contact Work Phone:</b>	225-298-5281		
<b>Contact 24 Hour Phone:</b>	704-622-2105		
<b>Contact Mobile Phone:</b>			

**2019 Data**

<b>Facility ID:</b>	6358420	<b>Explosive:</b>	False
<b>Filing Year:</b>	2018(Tier2)	<b>Filing Type:</b>	302 312
<b>CAS No:</b>	68476346	<b>Max Daily Qty:</b>	3500
<b>Solid:</b>	False	<b>Avg Daily Qty:</b>	2500
<b>Liquid:</b>	True	<b>EHS:</b>	
<b>Gas:</b>	False	<b>Below Thresholds:</b>	True
<b>Pure:</b>	True	<b>Trade Secret:</b>	
<b>Mixture:</b>	False		
<b>First Submit Date:</b>	2019-02-22(Tier2)		
<b>NAICS Code:</b>	532412		
<b>Dun Bradstreet:</b>	8200016		
<b>Chemical Name:</b>	Diesel Fuel		
<b>Hazard Not Otherwise Classifie:</b>	False		
<b>Contact Name:</b>	H&E Equipment Services, Inc.		
<b>Contact Type:</b>	Owner / Operator		
<b>Contact Email:</b>	memigh@he-equipment.com		
<b>Contact Work Phone:</b>	225-298-5281		
<b>Contact 24 Hour Phone:</b>	704-622-2105		
<b>Contact Mobile Phone:</b>			

**2019 Data**

<b>Facility ID:</b>	6358420	<b>Explosive:</b>	False
<b>Filing Year:</b>	2018(Tier2)	<b>Filing Type:</b>	302

Map Key	Number of Records	Direction	Distance (mi/ft)	Elev/Diff (ft)	Site	DB
---------	-------------------	-----------	------------------	----------------	------	----

<b>CAS No:</b>	64742650				<b>Max Daily Qty:</b>	2420
<b>Solid:</b>	False				<b>Avg Daily Qty:</b>	1500
<b>Liquid:</b>	True				<b>EHS:</b>	
<b>Gas:</b>	False				<b>Below Thresholds:</b>	True
<b>Pure:</b>	True				<b>Trade Secret:</b>	
<b>Mixture:</b>	False					
<b>First Submit Date:</b>		2019-02-22(Tier2)				
<b>NAICS Code:</b>		532412				
<b>Dun Bradstreet:</b>		8200016				
<b>Chemical Name:</b>		Hydraulic Fluid				
<b>Hazard Not Otherwise Classifie:</b>		False				
<b>Contact Name:</b>		H&E Equipment Services, Inc.				
<b>Contact Type:</b>		Owner / Operator				
<b>Contact Email:</b>		memigh@he-equipment.com				
<b>Contact Work Phone:</b>		225-298-5281				
<b>Contact 24 Hour Phone:</b>		704-622-2105				
<b>Contact Mobile Phone:</b>						

**2019 Data**

<b>Facility ID:</b>	6358420				<b>Explosive:</b>	False
<b>Filing Year:</b>	2018(Tier2)				<b>Filing Type:</b>	302
						312
<b>CAS No:</b>	70514124				<b>Max Daily Qty:</b>	2060
<b>Solid:</b>	False				<b>Avg Daily Qty:</b>	1000
<b>Liquid:</b>	True				<b>EHS:</b>	
<b>Gas:</b>	False				<b>Below Thresholds:</b>	True
<b>Pure:</b>	False				<b>Trade Secret:</b>	
<b>Mixture:</b>	True					
<b>First Submit Date:</b>		2019-02-22(Tier2)				
<b>NAICS Code:</b>		532412				
<b>Dun Bradstreet:</b>		8200016				
<b>Chemical Name:</b>		Waste crankcase oils				
<b>Hazard Not Otherwise Classifie:</b>		False				
<b>Contact Name:</b>		H&E Equipment Services, Inc.				
<b>Contact Type:</b>		Owner / Operator				
<b>Contact Email:</b>		memigh@he-equipment.com				
<b>Contact Work Phone:</b>		225-298-5281				
<b>Contact 24 Hour Phone:</b>		704-622-2105				
<b>Contact Mobile Phone:</b>						

**2020 Data (Filed)**

<b>Facility ID:</b>	6650516				<b>Explosive:</b>	False
<b>Filing Year:</b>	2019(Tier2)				<b>Filing Type:</b>	302
						312
<b>CAS No:</b>	57136				<b>Max Daily Qty:</b>	499
<b>Solid:</b>	False				<b>Avg Daily Qty:</b>	200
<b>Liquid:</b>	True				<b>EHS:</b>	
<b>Gas:</b>	False				<b>Below Thresholds:</b>	True
<b>Pure:</b>	False				<b>Trade Secret:</b>	

**Mixture:** True  
**First Submit Date:** 2020-02-20(Tier2)  
**NAICS Code:** 532412  
**Dun Bradstreet Code:** 8200016  
**Chemical Name:** DEF (Urea with water)  
**Hazard Not Otherwise Classifi:** False  
**Contact Name:** H&E Equipment Services, Inc.  
**Contact Type:** Owner / Operator  
**Contact Email:** facilities@he-equipment.com  
**Contact Work Phone:** 225-298-5281  
**Contact 24 Hour Phone:** 704-622-2105  
**Contact Mobile Phone:**

**2020 Data (Filed)**

<b>Facility ID:</b> 6650516	<b>Explosive:</b> False
<b>Filing Year:</b> 2019(Tier2)	<b>Filing Type:</b> 302
	312
<b>CAS No:</b> 64742650	<b>Max Daily Qty:</b> 2,060
<b>Solid:</b> False	<b>Avg Daily Qty:</b> 1,500
<b>Liquid:</b> True	<b>EHS:</b>
<b>Gas:</b> False	<b>Below Thresholds:</b> True
<b>Pure:</b> True	<b>Trade Secret:</b>
<b>Mixture:</b> False	
<b>First Submit Date:</b> 2020-02-20(Tier2)	
<b>NAICS Code:</b> 532412	
<b>Dun Bradstreet Code:</b> 8200016	
<b>Chemical Name:</b> Petroleum base oil	
<b>Hazard Not Otherwise Classifi:</b> False	
<b>Contact Name:</b> H&E Equipment Services, Inc.	
<b>Contact Type:</b> Owner / Operator	
<b>Contact Email:</b> facilities@he-equipment.com	
<b>Contact Work Phone:</b> 225-298-5281	
<b>Contact 24 Hour Phone:</b> 704-622-2105	
<b>Contact Mobile Phone:</b>	

**2020 Data (Filed)**

<b>Facility ID:</b> 6650516	<b>Explosive:</b> False
<b>Filing Year:</b> 2019(Tier2)	<b>Filing Type:</b> 302
	312
<b>CAS No:</b> 70514124	<b>Max Daily Qty:</b> 2,060
<b>Solid:</b> False	<b>Avg Daily Qty:</b> 1,000
<b>Liquid:</b> True	<b>EHS:</b>
<b>Gas:</b> False	<b>Below Thresholds:</b> True
<b>Pure:</b> False	<b>Trade Secret:</b>
<b>Mixture:</b> True	
<b>First Submit Date:</b> 2020-02-20(Tier2)	
<b>NAICS Code:</b> 532412	
<b>Dun Bradstreet Code:</b> 8200016	
<b>Chemical Name:</b> Waste crankcase oils	

<b>Map Key</b>	<b>Number of Records</b>	<b>Direction</b>	<b>Distance (mi/ft)</b>	<b>Elev/Diff (ft)</b>	<b>Site</b>	<b>DB</b>
----------------	--------------------------	------------------	-------------------------	-----------------------	-------------	-----------

**Hazard Not Otherwise Classifi:** False  
**Contact Name:** H&E Equipment Services, Inc.  
**Contact Type:** Owner / Operator  
**Contact Email:** facilities@he-equipment.com  
**Contact Work Phone:** 225-298-5281  
**Contact 24 Hour Phone:** 704-622-2105  
**Contact Mobile Phone:**

2020 Data (Filed)

<b>Facility ID:</b>	6650516	<b>Explosive:</b>	False
<b>Filing Year:</b>	2019(Tier2)	<b>Filing Type:</b>	302 312
<b>CAS No:</b>	64742478	<b>Max Daily Qty:</b>	360
<b>Solid:</b>	False	<b>Avg Daily Qty:</b>	200
<b>Liquid:</b>	True	<b>EHS:</b>	
<b>Gas:</b>	False	<b>Below Thresholds:</b>	True
<b>Pure:</b>	True	<b>Trade Secret:</b>	
<b>Mixture:</b>	False		
<b>First Submit Date:</b>	2020-02-20(Tier2)		
<b>NAICS Code:</b>	532412		
<b>Dun Bradstreet Code:</b>	8200016		
<b>Chemical Name:</b>	Petroleum Distillates (baker Flo 1005)		
<b>Hazard Not Otherwise Classifi:</b>	False		
<b>Contact Name:</b>	H&E Equipment Services, Inc.		
<b>Contact Type:</b>	Owner / Operator		
<b>Contact Email:</b>	facilities@he-equipment.com		
<b>Contact Work Phone:</b>	225-298-5281		
<b>Contact 24 Hour Phone:</b>	704-622-2105		
<b>Contact Mobile Phone:</b>			

2020 Data (Filed)

<b>Facility ID:</b>	6650516	<b>Explosive:</b>	False
<b>Filing Year:</b>	2019(Tier2)	<b>Filing Type:</b>	302 312
<b>CAS No:</b>	68476346	<b>Max Daily Qty:</b>	3,500
<b>Solid:</b>	False	<b>Avg Daily Qty:</b>	2,500
<b>Liquid:</b>	True	<b>EHS:</b>	
<b>Gas:</b>	False	<b>Below Thresholds:</b>	True
<b>Pure:</b>	True	<b>Trade Secret:</b>	
<b>Mixture:</b>	False		
<b>First Submit Date:</b>	2020-02-20(Tier2)		
<b>NAICS Code:</b>	532412		
<b>Dun Bradstreet Code:</b>	8200016		
<b>Chemical Name:</b>	Diesel Fuel		
<b>Hazard Not Otherwise Classifi:</b>	False		
<b>Contact Name:</b>	H&E Equipment Services, Inc.		
<b>Contact Type:</b>	Owner / Operator		
<b>Contact Email:</b>	facilities@he-equipment.com		
<b>Contact Work Phone:</b>	225-298-5281		

Contact 24 Hour Phone: 704-622-2105  
 Contact Mobile Phone:

**2020 Data (Filed)**

<b>Facility ID:</b>	6650516	<b>Explosive:</b>	False
<b>Filing Year:</b>	2019(Tier2)	<b>Filing Type:</b>	302 312
<b>CAS No:</b>	7439921	<b>Max Daily Qty:</b>	16,500
<b>Solid:</b>	True	<b>Avg Daily Qty:</b>	3,400
<b>Liquid:</b>	False	<b>EHS:</b>	
<b>Gas:</b>	False	<b>Below Thresholds:</b>	
<b>Pure:</b>	True	<b>Trade Secret:</b>	
<b>Mixture:</b>	False		
<b>First Submit Date:</b>	2020-02-20(Tier2)		
<b>NAICS Code:</b>	532412		
<b>Dun Bradstreet Code:</b>	8200016		
<b>Chemical Name:</b>	Lead		
<b>Hazard Not Otherwise Classifi:</b>	False		
<b>Contact Name:</b>	H&E Equipment Services, Inc.		
<b>Contact Type:</b>	Owner / Operator		
<b>Contact Email:</b>	facilities@he-equipment.com		
<b>Contact Work Phone:</b>	225-298-5281		
<b>Contact 24 Hour Phone:</b>	704-622-2105		
<b>Contact Mobile Phone:</b>			

**2020 Data (Filed)**

<b>Facility ID:</b>	6650516	<b>Explosive:</b>	False
<b>Filing Year:</b>	2019(Tier2)	<b>Filing Type:</b>	302 312
<b>CAS No:</b>	7664939	<b>Max Daily Qty:</b>	3,300
<b>Solid:</b>	False	<b>Avg Daily Qty:</b>	660
<b>Liquid:</b>	True	<b>EHS:</b>	True
<b>Gas:</b>	False	<b>Below Thresholds:</b>	
<b>Pure:</b>	False	<b>Trade Secret:</b>	
<b>Mixture:</b>	True		
<b>First Submit Date:</b>	2020-02-20(Tier2)		
<b>NAICS Code:</b>	532412		
<b>Dun Bradstreet Code:</b>	8200016		
<b>Chemical Name:</b>	Sulfuric Acid		
<b>Hazard Not Otherwise Classifi:</b>	False		
<b>Contact Name:</b>	H&E Equipment Services, Inc.		
<b>Contact Type:</b>	Owner / Operator		
<b>Contact Email:</b>	facilities@he-equipment.com		
<b>Contact Work Phone:</b>	225-298-5281		
<b>Contact 24 Hour Phone:</b>	704-622-2105		
<b>Contact Mobile Phone:</b>			

**2020 Data (Filed)**

<b>Facility ID:</b>	6650516	<b>Explosive:</b>	False
<b>Filing Year:</b>	2019(Tier2)	<b>Filing Type:</b>	302
			312
<b>CAS No:</b>	64742650	<b>Max Daily Qty:</b>	2,420
<b>Solid:</b>	False	<b>Avg Daily Qty:</b>	1,500
<b>Liquid:</b>	True	<b>EHS:</b>	
<b>Gas:</b>	False	<b>Below Thresholds:</b>	True
<b>Pure:</b>	True	<b>Trade Secret:</b>	
<b>Mixture:</b>	False		
<b>First Submit Date:</b>	2020-02-20(Tier2)		
<b>NAICS Code:</b>	532412		
<b>Dun Bradstreet Code:</b>	8200016		
<b>Chemical Name:</b>	Hydraulic Fluid		
<b>Hazard Not Otherwise Classifi:</b>	False		
<b>Contact Name:</b>	H&E Equipment Services, Inc.		
<b>Contact Type:</b>	Owner / Operator		
<b>Contact Email:</b>	facilities@he-equipment.com		
<b>Contact Work Phone:</b>	225-298-5281		
<b>Contact 24 Hour Phone:</b>	704-622-2105		
<b>Contact Mobile Phone:</b>			

**2021 Data**

<b>Facility ID:</b>	6829618	<b>Explosive:</b>	False
<b>Filing Year:</b>	2020(Tier2)	<b>Filing Type:</b>	302
			312
<b>CAS No:</b>	64742650	<b>Max Daily Qty:</b>	2,420
<b>Solid:</b>	False	<b>Avg Daily Qty:</b>	1,500
<b>Liquid:</b>	True	<b>EHS:</b>	
<b>Gas:</b>	False	<b>Below Thresholds:</b>	True
<b>Pure:</b>	True	<b>Trade Secret:</b>	
<b>Mixture:</b>	False		
<b>First Submit Date:</b>	2021-02-25(Tier2)		
<b>NAICS Code:</b>	532412		
<b>Dun Bradstreet Code:</b>	8200016		
<b>Chemical Name:</b>	Hydraulic Fluid		
<b>Hazard Not Otherwise Classifie:</b>	False		
<b>Contact Name:</b>	H&E Equipment Services, Inc.		
<b>Contact Type:</b>	Owner / Operator		
<b>Contact Email:</b>	facilities@he-equipment.com		
<b>Contact Work Phone:</b>	225-298-5281		
<b>Contact 24 Hour Phone:</b>	704-622-2105		
<b>Contact Mobile Phone:</b>			

**2021 Data**

<b>Facility ID:</b>	6829618	<b>Explosive:</b>	False
<b>Filing Year:</b>	2020(Tier2)	<b>Filing Type:</b>	302
			312
<b>CAS No:</b>	70514124	<b>Max Daily Qty:</b>	2,060

Map Key	Number of Records	Direction	Distance (mi/ft)	Elev/Diff (ft)	Site	DB
---------	-------------------	-----------	------------------	----------------	------	----

<b>Solid:</b>	False				<b>Avg Daily Qty:</b>	1,000
<b>Liquid:</b>	True				<b>EHS:</b>	
<b>Gas:</b>	False				<b>Below Thresholds:</b>	True
<b>Pure:</b>	False				<b>Trade Secret:</b>	
<b>Mixture:</b>	True					
<b>First Submit Date:</b>		2021-02-25(Tier2)				
<b>NAICS Code:</b>		532412				
<b>Dun Bradstreet Code:</b>		8200016				
<b>Chemical Name:</b>		Waste crankcase oils				
<b>Hazard Not Otherwise Classifie:</b>	False					
<b>Contact Name:</b>		H&E Equipment Services, Inc.				
<b>Contact Type:</b>		Owner / Operator				
<b>Contact Email:</b>		facilities@he-equipment.com				
<b>Contact Work Phone:</b>		225-298-5281				
<b>Contact 24 Hour Phone:</b>		704-622-2105				
<b>Contact Mobile Phone:</b>						

**2021 Data**

<b>Facility ID:</b>	6829618				<b>Explosive:</b>	False
<b>Filing Year:</b>	2020(Tier2)				<b>Filing Type:</b>	302
						312
<b>CAS No:</b>	68476346				<b>Max Daily Qty:</b>	3,500
<b>Solid:</b>	False				<b>Avg Daily Qty:</b>	2,500
<b>Liquid:</b>	True				<b>EHS:</b>	
<b>Gas:</b>	False				<b>Below Thresholds:</b>	True
<b>Pure:</b>	True				<b>Trade Secret:</b>	
<b>Mixture:</b>	False					
<b>First Submit Date:</b>		2021-02-25(Tier2)				
<b>NAICS Code:</b>		532412				
<b>Dun Bradstreet Code:</b>		8200016				
<b>Chemical Name:</b>		Diesel Fuel				
<b>Hazard Not Otherwise Classifie:</b>	False					
<b>Contact Name:</b>		H&E Equipment Services, Inc.				
<b>Contact Type:</b>		Owner / Operator				
<b>Contact Email:</b>		facilities@he-equipment.com				
<b>Contact Work Phone:</b>		225-298-5281				
<b>Contact 24 Hour Phone:</b>		704-622-2105				
<b>Contact Mobile Phone:</b>						

**2021 Data**

<b>Facility ID:</b>	6829618				<b>Explosive:</b>	False
<b>Filing Year:</b>	2020(Tier2)				<b>Filing Type:</b>	302
						312
<b>CAS No:</b>	7439921				<b>Max Daily Qty:</b>	16,500
<b>Solid:</b>	True				<b>Avg Daily Qty:</b>	3,400
<b>Liquid:</b>	False				<b>EHS:</b>	
<b>Gas:</b>	False				<b>Below Thresholds:</b>	
<b>Pure:</b>	True				<b>Trade Secret:</b>	
<b>Mixture:</b>	False					

**First Submit Date:** 2021-02-25(Tier2)  
**NAICS Code:** 532412  
**Dun Bradstreet Code:** 8200016  
**Chemical Name:** Lead  
**Hazard Not Otherwise Classifie:** False  
**Contact Name:** H&E Equipment Services, Inc.  
**Contact Type:** Owner / Operator  
**Contact Email:** facilities@he-equipment.com  
**Contact Work Phone:** 225-298-5281  
**Contact 24 Hour Phone:** 704-622-2105  
**Contact Mobile Phone:**

**2021 Data**

<b>Facility ID:</b> 6829618	<b>Explosive:</b> False
<b>Filing Year:</b> 2020(Tier2)	<b>Filing Type:</b> 302
	312
<b>CAS No:</b> 64742650	<b>Max Daily Qty:</b> 2,060
<b>Solid:</b> False	<b>Avg Daily Qty:</b> 1,500
<b>Liquid:</b> True	<b>EHS:</b>
<b>Gas:</b> False	<b>Below Thresholds:</b> True
<b>Pure:</b> True	<b>Trade Secret:</b>
<b>Mixture:</b> False	

**First Submit Date:** 2021-02-25(Tier2)  
**NAICS Code:** 532412  
**Dun Bradstreet Code:** 8200016  
**Chemical Name:** Petroleum base oil  
**Hazard Not Otherwise Classifie:** False  
**Contact Name:** H&E Equipment Services, Inc.  
**Contact Type:** Owner / Operator  
**Contact Email:** facilities@he-equipment.com  
**Contact Work Phone:** 225-298-5281  
**Contact 24 Hour Phone:** 704-622-2105  
**Contact Mobile Phone:**

**2021 Data**

<b>Facility ID:</b> 6829618	<b>Explosive:</b> False
<b>Filing Year:</b> 2020(Tier2)	<b>Filing Type:</b> 302
	312
<b>CAS No:</b> 64742478	<b>Max Daily Qty:</b> 360
<b>Solid:</b> False	<b>Avg Daily Qty:</b> 200
<b>Liquid:</b> True	<b>EHS:</b>
<b>Gas:</b> False	<b>Below Thresholds:</b> True
<b>Pure:</b> True	<b>Trade Secret:</b>
<b>Mixture:</b> False	

**First Submit Date:** 2021-02-25(Tier2)  
**NAICS Code:** 532412  
**Dun Bradstreet Code:** 8200016  
**Chemical Name:** Petroleum Distillates (baker Flo 1005)  
**Hazard Not Otherwise Classifie:** False



<i>Map Key</i>	<i>Number of Records</i>	<i>Direction</i>	<i>Distance (mi/ft)</i>	<i>Elev/Diff (ft)</i>	<i>Site</i>	<i>DB</i>
----------------	--------------------------	------------------	-------------------------	-----------------------	-------------	-----------

**Contact Name:** H&E Equipment Services, Inc.  
**Contact Type:** Owner / Operator  
**Contact Email:** facilities@he-equipment.com  
**Contact Work Phone:** 225-298-5281  
**Contact 24 Hour Phone:** 704-622-2105  
**Contact Mobile Phone:**

2021 Data

<b>Facility ID:</b>	6829618	<b>Explosive:</b>	False
<b>Filing Year:</b>	2020(Tier2)	<b>Filing Type:</b>	302 312
<b>CAS No:</b>	7664939	<b>Max Daily Qty:</b>	3,300
<b>Solid:</b>	False	<b>Avg Daily Qty:</b>	660
<b>Liquid:</b>	True	<b>EHS:</b>	True
<b>Gas:</b>	False	<b>Below Thresholds:</b>	
<b>Pure:</b>	False	<b>Trade Secret:</b>	
<b>Mixture:</b>	True		
<b>First Submit Date:</b>	2021-02-25(Tier2)		
<b>NAICS Code:</b>	532412		
<b>Dun Bradstreet Code:</b>	8200016		
<b>Chemical Name:</b>	Sulfuric Acid		
<b>Hazard Not Otherwise Classifie:</b>	False		
<b>Contact Name:</b>	H&E Equipment Services, Inc.		
<b>Contact Type:</b>	Owner / Operator		
<b>Contact Email:</b>	facilities@he-equipment.com		
<b>Contact Work Phone:</b>	225-298-5281		
<b>Contact 24 Hour Phone:</b>	704-622-2105		
<b>Contact Mobile Phone:</b>			

2021 Data

<b>Facility ID:</b>	6829618	<b>Explosive:</b>	False
<b>Filing Year:</b>	2020(Tier2)	<b>Filing Type:</b>	302 312
<b>CAS No:</b>	57136	<b>Max Daily Qty:</b>	499
<b>Solid:</b>	False	<b>Avg Daily Qty:</b>	200
<b>Liquid:</b>	True	<b>EHS:</b>	
<b>Gas:</b>	False	<b>Below Thresholds:</b>	True
<b>Pure:</b>	False	<b>Trade Secret:</b>	
<b>Mixture:</b>	True		
<b>First Submit Date:</b>	2021-02-25(Tier2)		
<b>NAICS Code:</b>	532412		
<b>Dun Bradstreet Code:</b>	8200016		
<b>Chemical Name:</b>	DEF (Urea with water)		
<b>Hazard Not Otherwise Classifie:</b>	False		
<b>Contact Name:</b>	H&E Equipment Services, Inc.		
<b>Contact Type:</b>	Owner / Operator		
<b>Contact Email:</b>	facilities@he-equipment.com		
<b>Contact Work Phone:</b>	225-298-5281		
<b>Contact 24 Hour Phone:</b>	704-622-2105		

Contact Mobile Phone:

2022 Data

<b>Facility ID:</b>	7088314	<b>Explosive:</b>	False
<b>Filing Year:</b>	2021(Tier2)	<b>Filing Type:</b>	
<b>CAS No:</b>	7439921	<b>Max Daily Qty:</b>	1,469
<b>Solid:</b>	True	<b>Avg Daily Qty:</b>	1,469
<b>Liquid:</b>	False	<b>EHS:</b>	
<b>Gas:</b>	False	<b>Below Thresholds:</b>	True
<b>Pure:</b>	True	<b>Trade Secret:</b>	
<b>Mixture:</b>	False		
<b>First Submit Date:</b>	2022-02-28(Tier2)		
<b>NAICS Code:</b>	532412		
<b>Dun Bradstreet Code:</b>	8200016		
<b>Chemical Name:</b>	Lead		
<b>Hazard Not Otherwise Classifie:</b>	False		
<b>Contact Name:</b>	H&E Equipment Services, Inc.		
<b>Contact Type:</b>	Owner / Operator		
<b>Contact Email:</b>	facilities@he-equipment.com		
<b>Contact Work Phone:</b>	225-298-5281		
<b>Contact 24 Hour Phone:</b>	704-622-2105		
<b>Contact Mobile Phone:</b>			

2022 Data

<b>Facility ID:</b>	7088314	<b>Explosive:</b>	False
<b>Filing Year:</b>	2021(Tier2)	<b>Filing Type:</b>	
<b>CAS No:</b>	7664939	<b>Max Daily Qty:</b>	514
<b>Solid:</b>	False	<b>Avg Daily Qty:</b>	514
<b>Liquid:</b>	True	<b>EHS:</b>	True
<b>Gas:</b>	False	<b>Below Thresholds:</b>	True
<b>Pure:</b>	True	<b>Trade Secret:</b>	
<b>Mixture:</b>	False		
<b>First Submit Date:</b>	2022-02-28(Tier2)		
<b>NAICS Code:</b>	532412		
<b>Dun Bradstreet Code:</b>	8200016		
<b>Chemical Name:</b>	Sulfuric Acid		
<b>Hazard Not Otherwise Classifie:</b>	False		
<b>Contact Name:</b>	H&E Equipment Services, Inc.		
<b>Contact Type:</b>	Owner / Operator		
<b>Contact Email:</b>	facilities@he-equipment.com		
<b>Contact Work Phone:</b>	225-298-5281		
<b>Contact 24 Hour Phone:</b>	704-622-2105		
<b>Contact Mobile Phone:</b>			

[55](#)

1 of 2

ENE

0.00 /  
0.00

11.14 /  
0

FACTORY DIRECT INC  
6601 E ADAMO DR  
TAMPA FL 33619-3415

RCRA SQG

EPA Handler ID: FLR000176313

<i>Map Key</i>	<i>Number of Records</i>	<i>Direction</i>	<i>Distance (mi/ft)</i>	<i>Elev/Diff (ft)</i>	<i>Site</i>	<i>DB</i>
----------------	--------------------------	------------------	-------------------------	-----------------------	-------------	-----------

**Gen Status Universe:** Small Quantity Generator  
**Contact Name:** BOB FISCHER  
**Contact Address:** 6601 , E ADAMO DR , , TAMPA , FL, 33619-3415 , US  
**Contact Phone No and Ext:** 813-621-3338  
**Contact Email:** BOB\_FISCHER@FDBATTERY.COM  
**Contact Country:** US  
**County Name:** HILLSBOROUGH  
**EPA Region:** 04  
**Land Type:** Private  
**Receive Date:** 20120229  
**Location Latitude:** 27.944594  
**Location Longitude:** -82.336605

**Violation/Evaluation Summary**

**Note:** VIOLATION or UNDETERMINED: There are VIOLATION or UNDETERMINED details or records associated with this facility (EPA ID) in the Compliance Monitoring and Enforcement table dated Sep, 2022.

**Violation Details**

**Found Violation:** Yes  
**Citation:** 262.12(a), 62-730.150(2)(b)  
**Violation Short Description:** Generators - General  
**Violation Type:** 262.A  
**Violation Determined Date:** 20110630  
**Scheduled Compliance Date:**  
**Return to Compliance:** Unverifiable  
**Actual Return to Compl:** 20110630  
**Violation Responsible Agency:** State

**Enforcement Details**

**Enforcement Type:** 105  
**Enforcement Type Description:**  
**Enforcement Action Date:** 20110812  
**Enf Disposition Status:**  
**Disposition Status Date:**  
**Enforcement Lead Agency:** State  
**Proposed Penalty Amount:**  
**Final Amount:**  
**Paid Amount:**

**Violation Details**

**Found Violation:** Yes  
**Citation:** 265.174  
**Violation Short Description:** TSD IS-Container Use and Management  
**Violation Type:** 265.I  
**Violation Determined Date:** 20120229

**Scheduled Compliance Date:**  
**Return to Compliance:** Unverifiable  
**Actual Return to Compl:** 20120327  
**Violation Responsible Agency:** State

**Enforcement Details**

**Enforcement Type:** 105  
**Enforcement Type Description:**  
**Enforcement Action Date:** 20120406  
**Enf Disposition Status:**  
**Disposition Status Date:**  
**Enforcement Lead Agency:** State  
**Proposed Penalty Amount:**  
**Final Amount:**  
**Paid Amount:**

**Violation Details**

**Found Violation:** Yes  
**Citation:** 262.34(d)  
**Violation Short Description:** Generators - Pre-transport  
**Violation Type:** 262.C  
**Violation Determined Date:** 20110630  
**Scheduled Compliance Date:**  
**Return to Compliance:** Unverifiable  
**Actual Return to Compl:** 20110630  
**Violation Responsible Agency:** State

**Enforcement Details**

**Enforcement Type:** 105  
**Enforcement Type Description:**  
**Enforcement Action Date:** 20110812  
**Enf Disposition Status:**  
**Disposition Status Date:**  
**Enforcement Lead Agency:** State  
**Proposed Penalty Amount:**  
**Final Amount:**  
**Paid Amount:**

**Violation Details**

**Found Violation:** Yes  
**Citation:** 262.34(d)(5)(iii)  
**Violation Short Description:** Generators - Pre-transport  
**Violation Type:** 262.C  
**Violation Determined Date:** 20120229  
**Scheduled Compliance Date:**

<b>Map Key</b>	<b>Number of Records</b>	<b>Direction</b>	<b>Distance (mi/ft)</b>	<b>Elev/Diff (ft)</b>	<b>Site</b>	<b>DB</b>
<b>Return to Compliance:</b>		Unverifiable				
<b>Actual Return to Compl:</b>		20120327				
<b>Violation Responsible Agency:</b>		State				
<b><u>Enforcement Details</u></b>						
<b>Enforcement Type:</b>		105				
<b>Enforcement Type Description:</b>						
<b>Enforcement Action Date:</b>		20120406				
<b>Enf Disposition Status:</b>						
<b>Disposition Status Date:</b>						
<b>Enforcement Lead Agency:</b>		State				
<b>Proposed Penalty Amount:</b>						
<b>Final Amount:</b>						
<b>Paid Amount:</b>						
<b><u>Violation Details</u></b>						
<b>Found Violation:</b>		Yes				
<b>Citation:</b>		265.37(a), 265.37(a)(1), 265.37(a)(				
<b>Violation Short Description:</b>		TSD IS-Preparedness and Prevention				
<b>Violation Type:</b>		265.C				
<b>Violation Determined Date:</b>		20120229				
<b>Scheduled Compliance Date:</b>						
<b>Return to Compliance:</b>		Unverifiable				
<b>Actual Return to Compl:</b>		20120327				
<b>Violation Responsible Agency:</b>		State				
<b><u>Enforcement Details</u></b>						
<b>Enforcement Type:</b>		105				
<b>Enforcement Type Description:</b>						
<b>Enforcement Action Date:</b>		20120406				
<b>Enf Disposition Status:</b>						
<b>Disposition Status Date:</b>						
<b>Enforcement Lead Agency:</b>		State				
<b>Proposed Penalty Amount:</b>						
<b>Final Amount:</b>						
<b>Paid Amount:</b>						
<b><u>Evaluation Details</u></b>						
<b>Evaluation Start Date:</b>		20110630				
<b>Evaluation Type Description:</b>		COMPLIANCE EVALUATION INSPECTION ON-SITE				
<b>Violation Short Description:</b>		Generators - Pre-transport				
<b>Return to Compliance Date:</b>		20110630				
<b>Evaluation Agency:</b>		State				
<b>Evaluation Start Date:</b>		20110630				

**Evaluation Type Description:** COMPLIANCE EVALUATION INSPECTION ON-SITE  
**Violation Short Description:** Generators - General  
**Return to Compliance Date:** 20110630  
**Evaluation Agency:** State

**Evaluation Start Date:** 20120229  
**Evaluation Type Description:** COMPLIANCE EVALUATION INSPECTION ON-SITE  
**Violation Short Description:** Generators - Pre-transport  
**Return to Compliance Date:** 20120327  
**Evaluation Agency:** State

**Evaluation Start Date:** 20120229  
**Evaluation Type Description:** COMPLIANCE EVALUATION INSPECTION ON-SITE  
**Violation Short Description:** TSD IS-Container Use and Management  
**Return to Compliance Date:** 20120327  
**Evaluation Agency:** State

**Evaluation Start Date:** 20120229  
**Evaluation Type Description:** COMPLIANCE EVALUATION INSPECTION ON-SITE  
**Violation Short Description:** TSD IS-Preparedness and Prevention  
**Return to Compliance Date:** 20120327  
**Evaluation Agency:** State

**Handler Summary**

**Importer Activity:** No  
**Mixed Waste Generator:** No  
**Transporter Activity:** No  
**Transfer Facility:** No  
**Onsite Burner Exemption:** No  
**Furnace Exemption:** No  
**Underground Injection Activity:** No  
**Commercial TSD:** No  
**Used Oil Transporter:** No  
**Used Oil Transfer Facility:** No  
**Used Oil Processor:** No  
**Used Oil Refiner:** No  
**Used Oil Burner:** No  
**Used Oil Market Burner:** No  
**Used Oil Spec Marketer:** No

**Hazardous Waste Handler Details**

**Sequence No:** 201106  
**Receive Date:** 20110630  
**Handler Name:** FACTORY DIRECT INC  
**Federal Waste Generator Code:** 2  
**Generator Code Description:** Small Quantity Generator  
**Source Type:** Implementer

<b>Map Key</b>	<b>Number of Records</b>	<b>Direction</b>	<b>Distance (mi/ft)</b>	<b>Elev/Diff (ft)</b>	<b>Site</b>	<b>DB</b>
----------------	--------------------------	------------------	-------------------------	-----------------------	-------------	-----------

**Waste Code Details**

**Hazardous Waste Code:** D002  
**Waste Code Description:** CORROSIVE WASTE

**Hazardous Waste Code:** D008  
**Waste Code Description:** LEAD

**Hazardous Waste Handler Details**

**Sequence No:** 201202  
**Receive Date:** 20120229  
**Handler Name:** FACTORY DIRECT INC  
**Federal Waste Generator Code:** 2  
**Generator Code Description:** Small Quantity Generator  
**Source Type:** Implementer

**Waste Code Details**

**Hazardous Waste Code:** D002  
**Waste Code Description:** CORROSIVE WASTE

**Hazardous Waste Code:** D008  
**Waste Code Description:** LEAD

**Hazardous Waste Handler Details**

**Sequence No:** 201106  
**Receive Date:** 20110603  
**Handler Name:** FACTORY DIRECT INC  
**Federal Waste Generator Code:** 2  
**Generator Code Description:** Small Quantity Generator  
**Source Type:** Notification

**Waste Code Details**

**Hazardous Waste Code:** D001  
**Waste Code Description:** IGNITABLE WASTE

**Hazardous Waste Code:** D008  
**Waste Code Description:** LEAD

**Hazardous Waste Code:** D002  
**Waste Code Description:** CORROSIVE WASTE

**Owner/Operator Details**

**Owner/Operator Ind:** Current Owner

**Street No:**

Map Key	Number of Records	Direction	Distance (mi/ft)	Elev/Diff (ft)	Site	DB
<b>Type:</b>	Private				<b>Street 1:</b> 115 S 78TH ST	
<b>Name:</b>	R J F PROPERTIES LLC				<b>Street 2:</b>	
<b>Date Became Current:</b>	20110603				<b>City:</b> TAMPA	
<b>Date Ended Current:</b>					<b>State:</b> FL	
<b>Phone:</b>	813-621-3338				<b>Country:</b> US	
<b>Source Type:</b>	Implementer				<b>Zip Code:</b> 33619-4220	
<b>Owner/Operator Ind:</b>	Current Operator				<b>Street No:</b>	
<b>Type:</b>	Private				<b>Street 1:</b> 6601 E ADAMO DR	
<b>Name:</b>	FACTORY DIRECT INC				<b>Street 2:</b>	
<b>Date Became Current:</b>	20110603				<b>City:</b> TAMPA	
<b>Date Ended Current:</b>					<b>State:</b> FL	
<b>Phone:</b>	813-621-3338				<b>Country:</b> US	
<b>Source Type:</b>	Implementer				<b>Zip Code:</b> 33619-3415	
<b>Owner/Operator Ind:</b>	Current Owner				<b>Street No:</b>	
<b>Type:</b>	Private				<b>Street 1:</b> 115 S 78TH ST	
<b>Name:</b>	R J F PROPERTIES LLC				<b>Street 2:</b>	
<b>Date Became Current:</b>	20110603				<b>City:</b> TAMPA	
<b>Date Ended Current:</b>					<b>State:</b> FL	
<b>Phone:</b>	813-621-3338				<b>Country:</b> US	
<b>Source Type:</b>	Notification				<b>Zip Code:</b> 33619-4220	
<b>Owner/Operator Ind:</b>	Current Operator				<b>Street No:</b>	
<b>Type:</b>	Private				<b>Street 1:</b> 6601 E ADAMO DR	
<b>Name:</b>	FACTORY DIRECT INC				<b>Street 2:</b>	
<b>Date Became Current:</b>	20110603				<b>City:</b> TAMPA	
<b>Date Ended Current:</b>					<b>State:</b> FL	
<b>Phone:</b>	813-621-3338				<b>Country:</b> US	
<b>Source Type:</b>	Notification				<b>Zip Code:</b> 33619-3415	

**Historical Handler Details**

**Receive Dt:** 20110630  
**Generator Code Description:** Small Quantity Generator  
**Handler Name:** FACTORY DIRECT INC

**Receive Dt:** 20110603  
**Generator Code Description:** Small Quantity Generator  
**Handler Name:** FACTORY DIRECT INC

[55](#)

2 of 2

ENE

0.00 /  
0.00

11.14 /  
0

**Southern States Enterprises -  
Tampa  
6601 E Adamo Dr  
Tampa FL 33619**

**TIER 2**

**2021 Data**

**Facility ID:** 6846658  
**Filing Year:** 2020(Tier2)  
**Explosive:** True  
**Filing Type:** 302  
311



Map Key	Number of Records	Direction	Distance (mi/ft)	Elev/Diff (ft)	Site	DB
---------	-------------------	-----------	------------------	----------------	------	----

<b>CAS No:</b>	7664939				<b>Max Daily Qty:</b>	312
<b>Solid:</b>	True				<b>Avg Daily Qty:</b>	87,000
<b>Liquid:</b>	False				<b>EHS:</b>	True
<b>Gas:</b>	False				<b>Below Thresholds:</b>	
<b>Pure:</b>	False				<b>Trade Secret:</b>	
<b>Mixture:</b>	True					
<b>First Submit Date:</b>		2021-03-01(Tier2)				
<b>NAICS Code:</b>		811310				
<b>Dun Bradstreet Code:</b>		838205636				
<b>Chemical Name:</b>		Battery Acid				
<b>Hazard Not Otherwise Classifie:</b>		False				
<b>Contact Name:</b>		Bob Fischer				
<b>Contact Type:</b>		Owner / Operator				
<b>Contact Email:</b>		bfischer@ssents.com				
<b>Contact Work Phone:</b>		8136213338				
<b>Contact 24 Hour Phone:</b>		8139277001				
<b>Contact Mobile Phone:</b>						

2021 Data

<b>Facility ID:</b>	6846658			<b>Explosive:</b>	False
<b>Filing Year:</b>	2020(Tier2)			<b>Filing Type:</b>	302
					311
					312
<b>CAS No:</b>	7664939			<b>Max Daily Qty:</b>	3,354
<b>Solid:</b>	False			<b>Avg Daily Qty:</b>	1,285
<b>Liquid:</b>	True			<b>EHS:</b>	True
<b>Gas:</b>	False			<b>Below Thresholds:</b>	
<b>Pure:</b>	True			<b>Trade Secret:</b>	
<b>Mixture:</b>	False				
<b>First Submit Date:</b>		2021-03-01(Tier2)			
<b>NAICS Code:</b>		811310			
<b>Dun Bradstreet Code:</b>		838205636			
<b>Chemical Name:</b>		SULFURIC ACID			
<b>Hazard Not Otherwise Classifie:</b>		False			
<b>Contact Name:</b>		Bob Fischer			
<b>Contact Type:</b>		Owner / Operator			
<b>Contact Email:</b>		bfischer@ssents.com			
<b>Contact Work Phone:</b>		8136213338			
<b>Contact 24 Hour Phone:</b>		8139277001			
<b>Contact Mobile Phone:</b>					

2022 Data

<b>Facility ID:</b>	7124456			<b>Explosive:</b>	True
<b>Filing Year:</b>	2021(Tier2)			<b>Filing Type:</b>	
<b>CAS No:</b>	7664939			<b>Max Daily Qty:</b>	87,000
<b>Solid:</b>	True			<b>Avg Daily Qty:</b>	70,000
<b>Liquid:</b>	False			<b>EHS:</b>	True
<b>Gas:</b>	False			<b>Below Thresholds:</b>	

Map Key	Number of Records	Direction	Distance (mi/ft)	Elev/Diff (ft)	Site	DB
Pure:	False				Trade Secret:	
Mixture:	True					
First Submit Date:		2022-02-24(Tier2)				
NAICS Code:		811310				
Dun Bradstreet Code:		838205636				
Chemical Name:		Battery Acid				
Hazard Not Otherwise Classifie:		False				
Contact Name:		Bob Fischer				
Contact Type:		Owner / Operator				
Contact Email:		bfischer@ssents.com				
Contact Work Phone:		8136213338				
Contact 24 Hour Phone:		8139277001				
Contact Mobile Phone:						
<b>2022 Data</b>						
Facility ID:	7124456				Explosive:	False
Filing Year:	2021(Tier2)				Filing Type:	
CAS No:	7664939				Max Daily Qty:	3,354
Solid:	False				Avg Daily Qty:	1,285
Liquid:	True				EHS:	True
Gas:	False				Below Thresholds:	
Pure:	True				Trade Secret:	
Mixture:	False					
First Submit Date:		2022-02-24(Tier2)				
NAICS Code:		811310				
Dun Bradstreet Code:		838205636				
Chemical Name:		SULFURIC ACID				
Hazard Not Otherwise Classifie:		False				
Contact Name:		Bob Fischer				
Contact Type:		Owner / Operator				
Contact Email:		bfischer@ssents.com				
Contact Work Phone:		8136213338				
Contact 24 Hour Phone:		8139277001				
Contact Mobile Phone:						

[56](#) 1 of 1 **ENE** 0.00 / 11.14 / 0.00 0 **CRAFT EQUIPMENT CO** **RCRA VSQG**  
**6801 E ADAMO DR**  
**TAMPA FL 33619-3419**

**EPA Handler ID:** FLR000158337  
**Gen Status Universe:** VSG  
**Contact Name:** CHRISTOPHER CALVERT  
**Contact Address:** 6801 , E ADAMO DR , , TAMPA , FL, 33619-3419 , US  
**Contact Phone No and Ext:** 813-621-4971  
**Contact Email:** CC@CRAFTEQUIP.COM  
**Contact Country:** US  
**County Name:** HILLSBOROUGH  
**EPA Region:** 04  
**Land Type:** Private  
**Receive Date:** 20130225

<b>Map Key</b>	<b>Number of Records</b>	<b>Direction</b>	<b>Distance (mi/ft)</b>	<b>Elev/Diff (ft)</b>	<b>Site</b>	<b>DB</b>
----------------	--------------------------	------------------	-------------------------	-----------------------	-------------	-----------

<b>Location Latitude:</b>	27.944594					
<b>Location Longitude:</b>	-82.336605					

**Violation/Evaluation Summary**

**Note:** NO VIOLATIONS: All of the compliance records associated with this facility (EPA ID) indicate NO VIOLATIONS; Compliance Monitoring and Enforcement table dated Sep, 2022.

**Evaluation Details**

<b>Evaluation Start Date:</b>	20130221
<b>Evaluation Type Description:</b>	COMPLIANCE ASSISTANCE VISIT
<b>Violation Short Description:</b>	
<b>Return to Compliance Date:</b>	
<b>Evaluation Agency:</b>	State

**Handler Summary**

<b>Importer Activity:</b>	No
<b>Mixed Waste Generator:</b>	No
<b>Transporter Activity:</b>	No
<b>Transfer Facility:</b>	No
<b>Onsite Burner Exemption:</b>	No
<b>Furnace Exemption:</b>	No
<b>Underground Injection Activity:</b>	No
<b>Commercial TSD:</b>	No
<b>Used Oil Transporter:</b>	No
<b>Used Oil Transfer Facility:</b>	No
<b>Used Oil Processor:</b>	No
<b>Used Oil Refiner:</b>	No
<b>Used Oil Burner:</b>	No
<b>Used Oil Market Burner:</b>	No
<b>Used Oil Spec Marketer:</b>	No

**Hazardous Waste Handler Details**

<b>Sequence No:</b>	201302
<b>Receive Date:</b>	20130225
<b>Handler Name:</b>	CRAFT EQUIPMENT CO
<b>Federal Waste Generator Code:</b>	3
<b>Generator Code Description:</b>	Very Small Quantity Generator
<b>Source Type:</b>	Implementer

**Waste Code Details**

<b>Hazardous Waste Code:</b>	D001
<b>Waste Code Description:</b>	IGNITABLE WASTE

<i>Map Key</i>	<i>Number of Records</i>	<i>Direction</i>	<i>Distance (mi/ft)</i>	<i>Elev/Diff (ft)</i>	<i>Site</i>	<i>DB</i>
----------------	--------------------------	------------------	-------------------------	-----------------------	-------------	-----------

**Hazardous Waste Handler Details**

**Sequence No:** 200906  
**Receive Date:** 20090629  
**Handler Name:** CRAFT EQUIPMENT CO  
**Federal Waste Generator Code:** 2  
**Generator Code Description:** Small Quantity Generator  
**Source Type:** Notification

**Waste Code Details**

**Hazardous Waste Code:** D001  
**Waste Code Description:** IGNITABLE WASTE

**Owner/Operator Details**

<b>Owner/Operator Ind:</b>	Current Owner	<b>Street No:</b>	
<b>Type:</b>	Private	<b>Street 1:</b>	6801 E ADAMO DR
<b>Name:</b>	6801 ADAMO INC	<b>Street 2:</b>	
<b>Date Became Current:</b>	19920101	<b>City:</b>	TAMPA
<b>Date Ended Current:</b>		<b>State:</b>	FL
<b>Phone:</b>	813-621-4971	<b>Country:</b>	US
<b>Source Type:</b>	Notification	<b>Zip Code:</b>	33619-3419

<b>Owner/Operator Ind:</b>	Current Owner	<b>Street No:</b>	
<b>Type:</b>	Private	<b>Street 1:</b>	6801 E ADAMO DR
<b>Name:</b>	6801 ADAMO INC	<b>Street 2:</b>	
<b>Date Became Current:</b>	19920101	<b>City:</b>	TAMPA
<b>Date Ended Current:</b>		<b>State:</b>	FL
<b>Phone:</b>	813-621-4971	<b>Country:</b>	US
<b>Source Type:</b>	Implementer	<b>Zip Code:</b>	33619-3419

<b>Owner/Operator Ind:</b>	Current Operator	<b>Street No:</b>	
<b>Type:</b>	Private	<b>Street 1:</b>	6801 E ADAMO DR
<b>Name:</b>	CRAFT EQUIPMENT CO	<b>Street 2:</b>	
<b>Date Became Current:</b>	19860926	<b>City:</b>	TAMPA
<b>Date Ended Current:</b>		<b>State:</b>	FL
<b>Phone:</b>		<b>Country:</b>	US
<b>Source Type:</b>	Implementer	<b>Zip Code:</b>	33619-3419

<b>Owner/Operator Ind:</b>	Current Operator	<b>Street No:</b>	
<b>Type:</b>	Private	<b>Street 1:</b>	6801 E ADAMO DR
<b>Name:</b>	CRAFT EQUIPMENT CO	<b>Street 2:</b>	
<b>Date Became Current:</b>	19860926	<b>City:</b>	TAMPA
<b>Date Ended Current:</b>		<b>State:</b>	FL
<b>Phone:</b>		<b>Country:</b>	US
<b>Source Type:</b>	Notification	<b>Zip Code:</b>	33619-3419

**Historical Handler Details**

Map Key	Number of Records	Direction	Distance (mi/ft)	Elev/Diff (ft)	Site	DB
<b>Receive Dt:</b>		20090629				
<b>Generator Code Description:</b>		Small Quantity Generator				
<b>Handler Name:</b>		CRAFT EQUIPMENT CO				

<a href="#">57</a>	1 of 1	ENE	0.00 / 0.00	11.14 / 0	EARL W. COLVARD, INC. 6815 E ADAMO DR TAMPA FL 33619	SWF/LF
--------------------	--------	-----	-------------	-----------	--	--------

<b>Facility ID:</b>	102009	<b>District:</b>	SWD			
<b>Fac Type (Geodata):</b>		<b>Section:</b>				
<b>Fac Stat (Geodata):</b>		<b>Township:</b>				
<b>Status Dt (Geodat):</b>		<b>Range:</b>				
<b>Ownership (Geodat):</b>		<b>County ID (Geodat):</b>				
<b>Zip4 (Geodata):</b>		<b>County (Geodata):</b>				
<b>Zip5 (Geodata):</b>		<b>County:</b>	HILLSBOROUGH			
<b>District (Geodata):</b>		<b>Latitude:</b>	::			
<b>Office (Geodata):</b>		<b>Longitude:</b>	::			
<b>Resp Authority:</b>						
<b>RA Address:</b>						
<b>City1:</b>						
<b>RA State:</b>						
<b>Zip1:</b>	33619					
<b>RA Phone No.:</b>						
<b>RA Email:</b>						
<b>Site Supervisor:</b>						
<b>SS Address:</b>						
<b>City 1:</b>						
<b>SS State:</b>						
<b>Zip 1:</b>						
<b>SS Phone No:</b>						
<b>SS Email:</b>						
<b>Land Owner:</b>						
<b>LO Address:</b>						
<b>City 2:</b>						
<b>LO State:</b>						
<b>Zip 2:</b>						
<b>LO Phone No:</b>						
<b>Facility Name (Geodata):</b>						
<b>Address (Geodata):</b>						
<b>City (Geodata):</b>						
<b>Documents (Geodata):</b>						
<b>Reports (Geodata):</b>						
<b>Info Portal Facility URL:</b>	<a href="http://prodenv.dep.state.fl.us/DepNexus/public/facilitysearch?pagination=true&amp;facility.id=102009">http://prodenv.dep.state.fl.us/DepNexus/public/facilitysearch?pagination=true&amp;facility.id=102009</a>					
<b>Oculus Docs Inventory URL:</b>	<a href="https://eriservice7.ecologeris.com/ErisExt/flo/ocure.ashx?ID=102009&amp;CAT=8">https://eriservice7.ecologeris.com/ErisExt/flo/ocure.ashx?ID=102009&amp;CAT=8</a>					
<b>Data Source:</b>	Solid Waste Facility Inventory Report					

**Class details**

<b>Class:</b>	WASTE TIRE COLLECTOR
<b>Class Status:</b>	INACTIVE (I)

Map Key	Number of Records	Direction	Distance (mi/ft)	Elev/Diff (ft)	Site	DB
<a href="#">58</a>	1 of 1	WNW	0.00 / 0.00	5.89 / -5	I 4 SEGMENTS 3A - 3B SR 400 W. OF 14TH ST. TO E. OF 50TH ST. TAMPA FL 33605	FINDS/FRS

**Registry ID:** 110035723303  
**FIPS Code:** 12057  
**HUC Code:** 03100206  
**Site Type Name:** STATIONARY  
**Location Description:**  
**Supplemental Location:**  
**Create Date:** 24-APR-08  
**Update Date:**  
**Interest Types:** STATE MASTER  
**SIC Codes:**  
**SIC Code Descriptions:**  
**NAICS Codes:**  
**NAICS Code Descriptions:**  
**Conveyor:** FDM  
**Federal Facility Code:**  
**Federal Agency Name:**  
**Tribal Land Code:**  
**Tribal Land Name:**  
**Congressional Dist No:** 11  
**Census Block Code:** 120570037001061  
**EPA Region Code:** 04  
**County Name:** HILLS  
**US/Mexico Border Ind:**  
**Latitude:** 27.952028  
**Longitude:** -82.402417  
**Reference Point:** FACILITY CENTROID  
**Coord Collection Method:** UNKNOWN  
**Accuracy Value:** 1000  
**Datum:** NAD83  
**Source:**  
**Facility Detail Rprt URL:** [https://ofmpub.epa.gov/frs\\_public2/fii\\_query\\_detail.disp\\_program\\_facility?p\\_registry\\_id=110035723303](https://ofmpub.epa.gov/frs_public2/fii_query_detail.disp_program_facility?p_registry_id=110035723303)  
**Program Acronyms:**  
 FDM:23410

<a href="#">59</a>	1 of 3	ENE	0.00 / 0.00	11.14 / 0	MANTUA MANUFACTURING COMPANY 6911 E ADAMO DR TAMPA FL 33619-3421	RCRA SQG
--------------------	--------	-----	-------------	-----------	---	----------

**EPA Handler ID:** FLD984182303  
**Gen Status Universe:** Small Quantity Generator  
**Contact Name:** MICHAEL BOSLER  
**Contact Address:** 6911 ADAMO DR , , TAMPA , FL, 33619-3421 , US  
**Contact Phone No and Ext:** 813-621-3714  
**Contact Email:**  
**Contact Country:** US

<i>Map Key</i>	<i>Number of Records</i>	<i>Direction</i>	<i>Distance (mi/ft)</i>	<i>Elev/Diff (ft)</i>	<i>Site</i>	<i>DB</i>
<b>County Name:</b>		HILLSBOROUGH				
<b>EPA Region:</b>		04				
<b>Land Type:</b>						
<b>Receive Date:</b>		19951024				
<b>Location Latitude:</b>		27.950832				
<b>Location Longitude:</b>		-82.378224				

**Violation/Evaluation Summary**

**Note:** NO VIOLATIONS: All of the compliance records associated with this facility (EPA ID) indicate NO VIOLATIONS; Compliance Monitoring and Enforcement table dated Sep, 2022.

**Evaluation Details**

**Evaluation Start Date:** 19951024  
**Evaluation Type Description:** COMPLIANCE EVALUATION INSPECTION ON-SITE  
**Violation Short Description:**  
**Return to Compliance Date:**  
**Evaluation Agency:** State

**Handler Summary**

**Importer Activity:** No  
**Mixed Waste Generator:** No  
**Transporter Activity:** No  
**Transfer Facility:** No  
**Onsite Burner Exemption:** No  
**Furnace Exemption:** No  
**Underground Injection Activity:** No  
**Commercial TSD:** No  
**Used Oil Transporter:** No  
**Used Oil Transfer Facility:** No  
**Used Oil Processor:** No  
**Used Oil Refiner:** No  
**Used Oil Burner:** No  
**Used Oil Market Burner:** No  
**Used Oil Spec Marketer:** No

**Hazardous Waste Handler Details**

**Sequence No:** 199510  
**Receive Date:** 19951024  
**Handler Name:** MANTUA MANUFACTURING COMPANY  
**Federal Waste Generator Code:** 2  
**Generator Code Description:** Small Quantity Generator  
**Source Type:** Implementer

**Waste Code Details**

Map Key	Number of Records	Direction	Distance (mi/ft)	Elev/Diff (ft)	Site	DB
---------	-------------------	-----------	------------------	----------------	------	----

**Hazardous Waste Code:** D001  
**Waste Code Description:** IGNITABLE WASTE

**Hazardous Waste Handler Details**

**Sequence No:** 199506  
**Receive Date:** 19950612  
**Handler Name:** MANTUA MANUFACTURING COMPANY  
**Federal Waste Generator Code:** 2  
**Generator Code Description:** Small Quantity Generator  
**Source Type:** Notification

**Waste Code Details**

**Hazardous Waste Code:** D028  
**Waste Code Description:** 1,2-DICHLOROETHANE

**Hazardous Waste Code:** F001  
**Waste Code Description:** THE FOLLOWING SPENT HALOGENATED SOLVENTS USED IN DEGREASING: TETRACHLOROETHYLENE, TRICHLOROETHYLENE, METHYLENE CHLORIDE, 1,1,1-TRICHLOROETHANE, CARBON TETRACHLORIDE AND CHLORINATED FLUOROCARBONS; ALL SPENT SOLVENT MIXTURES/BLENDS USED IN DEGREASING CONTAINING, BEFORE USE, A TOTAL OF TEN PERCENT OR MORE (BY VOLUME) OF ONE OR MORE OF THE ABOVE HALOGENATED SOLVENTS OR THOSE SOLVENTS LISTED IN F002, F004, AND F005; AND STILL BOTTOMS FROM THE RECOVERY OF THESE SPENT SOLVENTS AND SPENT SOLVENT MIXTURES.

**Hazardous Waste Code:** U078  
**Waste Code Description:** 1,1-DICHLOROETHYLENE (OR) ETHENE, 1,1-DICHLORO-

**Hazardous Waste Code:** U226  
**Waste Code Description:** ETHANE, 1,1,1-TRICHLORO- (OR) METHYL CHLOROFORM

**Hazardous Waste Code:** D029  
**Waste Code Description:** 1,1-DICHLOROETHYLENE

**Hazardous Waste Code:** U076  
**Waste Code Description:** ETHANE, 1,1-DICHLORO- (OR) ETHYLIDENE DICHLORIDE

**Hazardous Waste Code:** U077  
**Waste Code Description:** ETHANE, 1,2-DICHLORO- (OR) ETHYLENE DICHLORIDE

**Hazardous Waste Code:** U080  
**Waste Code Description:** METHANE, DICHLORO- (OR) METHYLENE CHLORIDE

**Hazardous Waste Code:** U228  
**Waste Code Description:** ETHENE, TRICHLORO- (OR) TRICHLOROETHYLENE

**Owner/Operator Details**

<b>Owner/Operator Ind:</b> Current Owner	<b>Street No:</b>
<b>Type:</b> Private	<b>Street 1:</b> 6911 ADAMO DR
<b>Name:</b> MICHAEL BOSLER	<b>Street 2:</b>



Map Key	Number of Records	Direction	Distance (mi/ft)	Elev/Diff (ft)	Site	DB
---------	-------------------	-----------	------------------	----------------	------	----

<b>Date Became Current:</b>	19961018	<b>City:</b>	TAMPA
<b>Date Ended Current:</b>		<b>State:</b>	FL
<b>Phone:</b>	800-741-2297	<b>Country:</b>	US
<b>Source Type:</b>	Notification	<b>Zip Code:</b>	33619-3421

<b>Owner/Operator Ind:</b>	Current Owner	<b>Street No:</b>	
<b>Type:</b>	Private	<b>Street 1:</b>	6911 ADAMO DR
<b>Name:</b>	MICHAEL BOSLER	<b>Street 2:</b>	
<b>Date Became Current:</b>	19961018	<b>City:</b>	TAMPA
<b>Date Ended Current:</b>		<b>State:</b>	FL
<b>Phone:</b>	800-741-2297	<b>Country:</b>	US
<b>Source Type:</b>	Implementer	<b>Zip Code:</b>	33619-3421

**Historical Handler Details**

**Receive Dt:** 19950612  
**Generator Code Description:** Small Quantity Generator  
**Handler Name:** MANTUA MANUFACTURING COMPANY

<a href="#">59</a>	2 of 3	ENE	0.00 / 0.00	11.14 / 0	Mantua Manufacturing Company 6911 E Adamo Dr Tampa FL 33619	ERIC
--------------------	--------	-----	-------------	-----------	---	------

<b>Eric ID:</b>	ERIC_7618	<b>Offste Contami Key:</b>	NOCONTAM
<b>Site Status:</b>	CLOSEDWCOND	<b>Se Anno Cad Data:</b>	
<b>Source Facility ID:</b>	40513	<b>State:</b>	FL
<b>District:</b>	SWD	<b>County Name:</b>	Hillsborough
<b>WMD:</b>	SWFWMD	<b>County ID:</b>	29
<b>ICR Indicator:</b>	YES	<b>X:</b>	-82.3782827586808
<b>Discharge Date:</b>		<b>Y:</b>	27.9512666935986
<b>Method ID:</b>	DPHO	<b>Lat DD:</b>	27
<b>Object of Interest:</b>	CONTS	<b>Lat MM:</b>	57
<b>Proximit to Object:</b>	APPRX	<b>Lat SS:</b>	
<b>Collector Username:</b>	WILLIAMS_CA	<b>Long DD:</b>	82
<b>Collect Date:</b>	2022/03/03 00:00:00+00	<b>Long MM:</b>	22
<b>Map Source:</b>	hybrid	<b>Long SS:</b>	
<b>Map Source Scale:</b>	2257	<b>Gis Albx:</b>	559243.1425
<b>Intrpolation Scale:</b>	0	<b>Gis Alby:</b>	439430.1379
<b>Coord Accuracy ID:</b>	1	<b>Datum ID:</b>	WGS84
<b>Site Phase Dsc:</b>	Phase 5 - Cleanup Complete	<b>Geometry:</b>	
<b>Site Name:</b>	Mantua Manufacturing Company		
<b>Documents:</b>	<a href="https://prodenv.dep.state.fl.us/DepNexus/public/electronic-documents/ERIC_7618/gis-facility!search">https://prodenv.dep.state.fl.us/DepNexus/public/electronic-documents/ERIC_7618/gis-facility!search</a>		

**Program Details**

**Program:** Responsible Party Cleanup  
**Program Type:** RESPONSPARTY  
**Program Status:** COMPLETEWITHCOND  
**Site Manager:**

Map Key	Number of Records	Direction	Distance (mi/ft)	Elev/Diff (ft)	Site	DB
<a href="#">59</a>	3 of 3	ENE	0.00 / 0.00	11.14 / 0	Mantua Manufacturing Company 6911 E Adamo Dr Tampa FL	DWM CONTAM

**Program Area:**

**Site ID:** ERIC\_7618  
**District:** SWD  
**Site Status:** Closed with Conditions  
**Facility ID:**  
**Section:**  
**Township:**  
**County:** Hillsborough  
**Range:**  
**Facility Type:**  
**Rank:**  
**Operator:**  
**Phone:**  
**Name Changed:**  
**Addr Changed:**  
**Contact:**  
**Facility Type:**

**Method:**

**Datum:**  
**Related Party ID:**  
**Primary RP Role:**  
**RP Begin Date:**  
**RP Address1:**  
**RP Address2:**  
**RP City:**  
**RP State:**  
**RP Zip5:**  
**RP Zip4:**  
**RP Phone:**  
**RP Extension:**  
**Rp Bad Addr Ind:**  
**RP Name:**

Program Details

**Facility Status:**  
**Offsite Contam:**  
**Priority Score:**  
**Project Coordinato:**  
**Program Eligible:**  
**Ineligible:**  
**Program Area:** RESPONSPARTY  
**Site Manager:**  
**Discharge Date:**  
**Discharge Eligibil:**  
**Eligibility Progm:**  
**Cleanup Status:**  
**Closure Type:**  
**Closure Date:**

**Staff Assigned:**  
**Priority:**  
**Score Effective Dt:**  
**Score When Ranked:**  
**District:**  
**Datum:** WGS84  
**Method:** DPHO  
**Lat DD:** 27  
**Lat MM:** 57  
**Lat SS:** 7.1856  
**Long DD:** 82  
**Long MM:** 22  
**Long SS:** 41.8692

Program Details

**Facility Status:**  
**Offsite Contam:**  
**Priority Score:**  
**Project Coordinato:**  
**Program Eligible:**  
**Ineligible:**  
**Program Area:** RESPONSPARTY  
**Site Manager:**  
**Discharge Date:**  
**Discharge Eligibil:**

**Staff Assigned:**  
**Priority:**  
**Score Effective Dt:**  
**Score When Ranked:**  
**District:**  
**Datum:** WGS84  
**Method:** DPHO  
**Lat DD:** 27  
**Lat MM:** 57  
**Lat SS:** 7.1856

Map Key	Number of Records	Direction	Distance (mi/ft)	Elev/Diff (ft)	Site	DB
<b>Eligibility Program:</b>				<b>Long DD:</b>	82	
<b>Cleanup Status:</b>				<b>Long MM:</b>	22	
<b>Closure Type:</b>				<b>Long SS:</b>	41.8692	
<b>Closure Date:</b>						

<a href="#">60</a>	1 of 3	ENE	0.00 / 0.00	11.14 / 0	QUALITY CARRIERS INC 7015 E ADAMO DR TAMPA FL 33619-3423	RCRA NON GEN
--------------------	--------	-----	-------------	-----------	--	-----------------

**EPA Handler ID:** FLR000057414  
**Gen Status Universe:** No Report  
**Contact Name:** JIM RAKITSKY  
**Contact Address:** 102 PICKERING WAY STE 105 , , EXTON , PA, 19341-0000 , US  
**Contact Phone No and Ext:** 813-569-7271  
**Contact Email:** JRAKITSKY@QUALITYDISTRIBUTION.COM  
**Contact Country:** US  
**County Name:** HILLSBOROUGH  
**EPA Region:** 04  
**Land Type:** Private  
**Receive Date:** 20180829  
**Location Latitude:** 27.952092  
**Location Longitude:** -82.375978

#### Violation/Evaluation Summary

**Note:** VIOLATION or UNDETERMINED: There are VIOLATION or UNDETERMINED details or records associated with this facility (EPA ID) in the Compliance Monitoring and Enforcement table dated Sep, 2022.

#### Violation Details

**Found Violation:** Yes  
**Citation:** TMR:263.20(d)  
**Violation Short Description:** Transporters - Manifest System and Recordkeeping  
**Violation Type:** 263.B  
**Violation Determined Date:** 20001004  
**Scheduled Compliance Date:**  
**Return to Compliance:** Unverifiable  
**Actual Return to Compl:** 20001004  
**Violation Responsible Agency:** State

#### Enforcement Details

**Enforcement Type:** 125  
**Enforcement Type Description:** DEP WARNING LETTER  
**Enforcement Action Date:** 20001005  
**Enf Disposition Status:**  
**Disposition Status Date:**  
**Enforcement Lead Agency:** State  
**Proposed Penalty Amount:**  
**Final Amount:**

Map Key	Number of Records	Direction	Distance (mi/ft)	Elev/Diff (ft)	Site	DB
---------	-------------------	-----------	------------------	----------------	------	----

**Paid Amount:**

**Enforcement Type:** 105  
**Enforcement Type Description:**  
**Enforcement Action Date:** 20050712  
**Enf Disposition Status:**  
**Disposition Status Date:**  
**Enforcement Lead Agency:** State  
**Proposed Penalty Amount:**  
**Final Amount:**  
**Paid Amount:**

**Evaluation Details**

**Evaluation Start Date:** 20000907  
**Evaluation Type Description:** COMPLIANCE EVALUATION INSPECTION ON-SITE  
**Violation Short Description:**  
**Return to Compliance Date:**  
**Evaluation Agency:** State

**Evaluation Start Date:** 20180309  
**Evaluation Type Description:** COMPLIANCE EVALUATION INSPECTION ON-SITE  
**Violation Short Description:**  
**Return to Compliance Date:**  
**Evaluation Agency:** State

**Evaluation Start Date:** 20150813  
**Evaluation Type Description:** COMPLIANCE EVALUATION INSPECTION ON-SITE  
**Violation Short Description:**  
**Return to Compliance Date:**  
**Evaluation Agency:** State

**Evaluation Start Date:** 20170718  
**Evaluation Type Description:** FOCUSED COMPLIANCE INSPECTION  
**Violation Short Description:**  
**Return to Compliance Date:**  
**Evaluation Agency:** State

**Evaluation Start Date:** 20211201  
**Evaluation Type Description:** COMPLIANCE EVALUATION INSPECTION ON-SITE  
**Violation Short Description:**  
**Return to Compliance Date:**  
**Evaluation Agency:** State

**Evaluation Start Date:** 20050603  
**Evaluation Type Description:** COMPLIANCE EVALUATION INSPECTION ON-SITE  
**Violation Short Description:**  
**Return to Compliance Date:**  
**Evaluation Agency:** State

**Evaluation Start Date:** 20100317

**Evaluation Type Description:** COMPLIANCE EVALUATION INSPECTION ON-SITE  
**Violation Short Description:**  
**Return to Compliance Date:**  
**Evaluation Agency:** State

**Evaluation Start Date:** 20140425  
**Evaluation Type Description:** NON-FINANCIAL RECORD REVIEW  
**Violation Short Description:**  
**Return to Compliance Date:**  
**Evaluation Agency:** State

**Evaluation Start Date:** 20001004  
**Evaluation Type Description:** NON-FINANCIAL RECORD REVIEW  
**Violation Short Description:** Transporters - Manifest System and Recordkeeping  
**Return to Compliance Date:** 20001004  
**Evaluation Agency:** State

**Evaluation Start Date:** 20070525  
**Evaluation Type Description:** COMPLIANCE EVALUATION INSPECTION ON-SITE  
**Violation Short Description:**  
**Return to Compliance Date:**  
**Evaluation Agency:** State

**Evaluation Start Date:** 20120201  
**Evaluation Type Description:** COMPLIANCE EVALUATION INSPECTION ON-SITE  
**Violation Short Description:**  
**Return to Compliance Date:**  
**Evaluation Agency:** State

**Handler Summary**

**Importer Activity:** No  
**Mixed Waste Generator:** No  
**Transporter Activity:** Yes  
**Transfer Facility:** No  
**Onsite Burner Exemption:** No  
**Furnace Exemption:** No  
**Underground Injection Activity:** No  
**Commercial TSD:** No  
**Used Oil Transporter:** No  
**Used Oil Transfer Facility:** No  
**Used Oil Processor:** No  
**Used Oil Refiner:** No  
**Used Oil Burner:** No  
**Used Oil Market Burner:** No  
**Used Oil Spec Marketer:** No

**Hazardous Waste Handler Details**

**Sequence No:** 201607

<i>Map Key</i>	<i>Number of Records</i>	<i>Direction</i>	<i>Distance (mi/ft)</i>	<i>Elev/Diff (ft)</i>	<i>Site</i>	<i>DB</i>
<b>Receive Date:</b>		20160725				
<b>Handler Name:</b>		QUALITY CARRIERS INC				
<b>Source Type:</b>		Notification				
<b>Federal Waste Generator Code:</b>		N				
<b>Generator Code Description:</b>		Not a Generator, Verified				
<b><u>Waste Code Details</u></b>						
<b>Hazardous Waste Code:</b>		D016				
<b>Waste Code Description:</b>		2,4-D (2,4-DICHLOROPHENOXYACETIC ACID)				
<b>Hazardous Waste Code:</b>		U239				
<b>Waste Code Description:</b>		BENZENE, DIMETHYL- (I,T) (OR) XYLENE (I)				
<b>Hazardous Waste Code:</b>		U220				
<b>Waste Code Description:</b>		BENZENE, METHYL- (OR) TOLUENE				
<b>Hazardous Waste Code:</b>		U223				
<b>Waste Code Description:</b>		BENZENE, 1,3-DIISOCYANATOMETHYL- (R,T) (OR) TOLUENE DIISOCYANATE (R,T)				
<b>Hazardous Waste Code:</b>		D039				
<b>Waste Code Description:</b>		TETRACHLOROETHYLENE				
<b>Hazardous Waste Code:</b>		F003				
<b>Waste Code Description:</b>		THE FOLLOWING SPENT NONHALOGENATED SOLVENTS: XYLENE, ACETONE, ETHYL ACETATE, ETHYL BENZENE, ETHYL ETHER, METHYL ISOBUTYL KETONE, N-BUTYL ALCOHOL, CYCLOHEXANONE, AND METHANOL; ALL SPENT SOLVENT MIXTURES/BLENDS CONTAINING, BEFORE USE, ONLY THE ABOVE SPENT NONHALOGENATED SOLVENTS; AND ALL SPENT SOLVENT MIXTURES/BLENDS CONTAINING, BEFORE USE, ONE OR MORE OF THE ABOVE NONHALOGENATED SOLVENTS, AND A TOTAL OF TEN PERCENT OR MORE (BY VOLUME) OF ONE OR MORE OF THOSE SOLVENTS LISTED IN F001, F002, F004, AND F005; AND STILL BOTTOMS FROM THE RECOVERY OF THESE SPENT SOLVENTS AND SPENT SOLVENT MIXTURES.				
<b>Hazardous Waste Code:</b>		F004				
<b>Waste Code Description:</b>		THE FOLLOWING SPENT NONHALOGENATED SOLVENTS: CRESOLS, CRESYLIC ACID, AND NITROBENZENE; AND THE STILL BOTTOMS FROM THE RECOVERY OF THESE SOLVENTS; ALL SPENT SOLVENT MIXTURES/BLENDS CONTAINING, BEFORE USE, A TOTAL OF TEN PERCENT OR MORE (BY VOLUME) OF ONE OR MORE OF THE ABOVE NONHALOGENATED SOLVENTS OR THOSE SOLVENTS LISTED IN F001, F002, AND F005; AND STILL BOTTOMS FROM THE RECOVERY OF THESE SPENT SOLVENTS AND SPENT SOLVENT MIXTURES.				
<b>Hazardous Waste Code:</b>		F005				
<b>Waste Code Description:</b>		THE FOLLOWING SPENT NONHALOGENATED SOLVENTS: TOLUENE, METHYL ETHYL KETONE, CARBON DISULFIDE, ISOBUTANOL, PYRIDINE, BENZENE, 2-ETHOXYETHANOL, AND 2-NITROPROPANE; ALL SPENT SOLVENT MIXTURES/BLENDS CONTAINING, BEFORE USE, A TOTAL OF TEN PERCENT OR MORE (BY VOLUME) OF ONE OR MORE OF THE ABOVE NONHALOGENATED SOLVENTS OR THOSE SOLVENTS LISTED IN F001, F002, OR F004; AND STILL BOTTOMS FROM THE RECOVERY OF THESE SPENT SOLVENTS AND SPENT SOLVENT MIXTURES.				
<b>Hazardous Waste Code:</b>		U165				
<b>Waste Code Description:</b>		NAPHTHALENE				
<b>Hazardous Waste Code:</b>		U190				
<b>Waste Code Description:</b>		1,3-ISOBENZOFURANDIONE (OR) PHTHALIC ANHYDRIDE				
<b>Hazardous Waste Code:</b>		F002				

<b>Map Key</b>	<b>Number of Records</b>	<b>Direction</b>	<b>Distance (mi/ft)</b>	<b>Elev/Diff (ft)</b>	<b>Site</b>	<b>DB</b>
<b>Waste Code Description:</b>					THE FOLLOWING SPENT HALOGENATED SOLVENTS: TETRACHLOROETHYLENE, METHYLENE CHLORIDE, TRICHLOROETHYLENE, 1,1,1-TRICHLOROETHANE, CHLOROBENZENE, 1,1,2-TRICHLORO-1,2,2-TRIFLUOROETHANE, ORTHO-DICHLOROBENZENE, TRICHLOROFLUOROMETHANE, AND 1,1,2, TRICHLOROETHANE; ALL SPENT SOLVENT MIXTURES/BLENDS CONTAINING, BEFORE USE, A TOTAL OF TEN PERCENT OR MORE (BY VOLUME) OF ONE OR MORE OF THE ABOVE HALOGENATED SOLVENTS OR THOSE SOLVENTS LISTED IN F001, F004, AND F005; AND STILL BOTTOMS FROM THE RECOVERY OF THESE SPENT SOLVENTS AND SPENT SOLVENT MIXTURES.	
<b>Hazardous Waste Code:</b>			D006			
<b>Waste Code Description:</b>			CADMIUM			
<b>Hazardous Waste Code:</b>			D009			
<b>Waste Code Description:</b>			MERCURY			
<b>Hazardous Waste Code:</b>			D008			
<b>Waste Code Description:</b>			LEAD			
<b>Hazardous Waste Code:</b>			D021			
<b>Waste Code Description:</b>			CHLOROBENZENE			
<b>Hazardous Waste Code:</b>			D026			
<b>Waste Code Description:</b>			CRESOL			
<b>Hazardous Waste Code:</b>			D035			
<b>Waste Code Description:</b>			METHYL ETHYL KETONE			
<b>Hazardous Waste Code:</b>			D040			
<b>Waste Code Description:</b>			TRICHLOROETHYLENE			
<b>Hazardous Waste Code:</b>			D003			
<b>Waste Code Description:</b>			REACTIVE WASTE			
<b>Hazardous Waste Code:</b>			D001			
<b>Waste Code Description:</b>			IGNITABLE WASTE			
<b>Hazardous Waste Code:</b>			D027			
<b>Waste Code Description:</b>			1,4-DICHLOROBENZENE			
<b>Hazardous Waste Code:</b>			D038			
<b>Waste Code Description:</b>			PYRIDINE			
<b>Hazardous Waste Code:</b>			F001			
<b>Waste Code Description:</b>			THE FOLLOWING SPENT HALOGENATED SOLVENTS USED IN DEGREASING: TETRACHLOROETHYLENE, TRICHLOROETHYLENE, METHYLENE CHLORIDE, 1,1,1-TRICHLOROETHANE, CARBON TETRACHLORIDE AND CHLORINATED FLUOROCARBONS; ALL SPENT SOLVENT MIXTURES/BLENDS USED IN DEGREASING CONTAINING, BEFORE USE, A TOTAL OF TEN PERCENT OR MORE (BY VOLUME) OF ONE OR MORE OF THE ABOVE HALOGENATED SOLVENTS OR THOSE SOLVENTS LISTED IN F002, F004, AND F005; AND STILL BOTTOMS FROM THE RECOVERY OF THESE SPENT SOLVENTS AND SPENT SOLVENT MIXTURES.			
<b>Hazardous Waste Code:</b>			U188			
<b>Waste Code Description:</b>			PHENOL			
<b>Hazardous Waste Code:</b>			U221			
<b>Waste Code Description:</b>			BENZENEDIAMINE, AR-METHYL- (OR) TOLUENEDIAMINE			

<b>Map Key</b>	<b>Number of Records</b>	<b>Direction</b>	<b>Distance (mi/ft)</b>	<b>Elev/Diff (ft)</b>	<b>Site</b>	<b>DB</b>
<b>Hazardous Waste Code:</b>		D007				
<b>Waste Code Description:</b>		CHROMIUM				
<b>Hazardous Waste Code:</b>		D028				
<b>Waste Code Description:</b>		1,2-DICHLOROETHANE				
<b><u>Hazardous Waste Handler Details</u></b>						
<b>Sequence No:</b>		201507				
<b>Receive Date:</b>		20150724				
<b>Handler Name:</b>		QUALITY CARRIERS INC				
<b>Source Type:</b>		Notification				
<b>Federal Waste Generator Code:</b>		N				
<b>Generator Code Description:</b>		Not a Generator, Verified				
<b><u>Waste Code Details</u></b>						
<b>Hazardous Waste Code:</b>		D016				
<b>Waste Code Description:</b>		2,4-D (2,4-DICHLOROPHENOXYACETIC ACID)				
<b>Hazardous Waste Code:</b>		U239				
<b>Waste Code Description:</b>		BENZENE, DIMETHYL- (I,T) (OR) XYLENE (I)				
<b>Hazardous Waste Code:</b>		U220				
<b>Waste Code Description:</b>		BENZENE, METHYL- (OR) TOLUENE				
<b>Hazardous Waste Code:</b>		U223				
<b>Waste Code Description:</b>		BENZENE, 1,3-DIISOCYANATOMETHYL- (R,T) (OR) TOLUENE DIISOCYANATE (R,T)				
<b>Hazardous Waste Code:</b>		D039				
<b>Waste Code Description:</b>		TETRACHLOROETHYLENE				
<b>Hazardous Waste Code:</b>		F003				
<b>Waste Code Description:</b>		THE FOLLOWING SPENT NONHALOGENATED SOLVENTS: XYLENE, ACETONE, ETHYL ACETATE, ETHYL BENZENE, ETHYL ETHER, METHYL ISOBUTYL KETONE, N-BUTYL ALCOHOL, CYCLOHEXANONE, AND METHANOL; ALL SPENT SOLVENT MIXTURES/BLENDS CONTAINING, BEFORE USE, ONLY THE ABOVE SPENT NONHALOGENATED SOLVENTS; AND ALL SPENT SOLVENT MIXTURES/BLENDS CONTAINING, BEFORE USE, ONE OR MORE OF THE ABOVE NONHALOGENATED SOLVENTS, AND A TOTAL OF TEN PERCENT OR MORE (BY VOLUME) OF ONE OR MORE OF THOSE SOLVENTS LISTED IN F001, F002, F004, AND F005; AND STILL BOTTOMS FROM THE RECOVERY OF THESE SPENT SOLVENTS AND SPENT SOLVENT MIXTURES.				
<b>Hazardous Waste Code:</b>		F004				
<b>Waste Code Description:</b>		THE FOLLOWING SPENT NONHALOGENATED SOLVENTS: CRESOLS, CRESYLIC ACID, AND NITROBENZENE; AND THE STILL BOTTOMS FROM THE RECOVERY OF THESE SOLVENTS; ALL SPENT SOLVENT MIXTURES/BLENDS CONTAINING, BEFORE USE, A TOTAL OF TEN PERCENT OR MORE (BY VOLUME) OF ONE OR MORE OF THE ABOVE NONHALOGENATED SOLVENTS OR THOSE SOLVENTS LISTED IN F001, F002, AND F005; AND STILL BOTTOMS FROM THE RECOVERY OF THESE SPENT SOLVENTS AND SPENT SOLVENT MIXTURES.				
<b>Hazardous Waste Code:</b>		F005				
<b>Waste Code Description:</b>		THE FOLLOWING SPENT NONHALOGENATED SOLVENTS: TOLUENE, METHYL ETHYL KETONE, CARBON DISULFIDE, ISOBUTANOL, PYRIDINE, BENZENE, 2-ETHOXYETHANOL, AND 2-NITROPROPANE; ALL SPENT SOLVENT MIXTURES/BLENDS CONTAINING, BEFORE USE, A TOTAL OF TEN PERCENT OR MORE (BY VOLUME) OF ONE OR MORE OF THE ABOVE NONHALOGENATED SOLVENTS OR THOSE SOLVENTS				



<b>Map Key</b>	<b>Number of Records</b>	<b>Direction</b>	<b>Distance (mi/ft)</b>	<b>Elev/Diff (ft)</b>	<b>Site</b>	<b>DB</b>
					LISTED IN F001, F002, OR F004; AND STILL BOTTOMS FROM THE RECOVERY OF THESE SPENT SOLVENTS AND SPENT SOLVENT MIXTURES.	
					<b>Hazardous Waste Code:</b> U165 <b>Waste Code Description:</b> NAPHTHALENE	
					<b>Hazardous Waste Code:</b> U190 <b>Waste Code Description:</b> 1,3-ISOBENZOFURANDIONE (OR) PHTHALIC ANHYDRIDE	
					<b>Hazardous Waste Code:</b> F002 <b>Waste Code Description:</b> THE FOLLOWING SPENT HALOGENATED SOLVENTS: TETRACHLOROETHYLENE, METHYLENE CHLORIDE, TRICHLOROETHYLENE, 1,1,1-TRICHLOROETHANE, CHLOROBENZENE, 1,1,2-TRICHLORO-1,2,2-TRIFLUOROETHANE, ORTHO-DICHLOROBENZENE, TRICHLOROFLUOROMETHANE, AND 1,1,2, TRICHLOROETHANE; ALL SPENT SOLVENT MIXTURES/BLENDS CONTAINING, BEFORE USE, A TOTAL OF TEN PERCENT OR MORE (BY VOLUME) OF ONE OR MORE OF THE ABOVE HALOGENATED SOLVENTS OR THOSE SOLVENTS LISTED IN F001, F004, AND F005; AND STILL BOTTOMS FROM THE RECOVERY OF THESE SPENT SOLVENTS AND SPENT SOLVENT MIXTURES.	
					<b>Hazardous Waste Code:</b> D006 <b>Waste Code Description:</b> CADMIUM	
					<b>Hazardous Waste Code:</b> D009 <b>Waste Code Description:</b> MERCURY	
					<b>Hazardous Waste Code:</b> D008 <b>Waste Code Description:</b> LEAD	
					<b>Hazardous Waste Code:</b> D021 <b>Waste Code Description:</b> CHLOROBENZENE	
					<b>Hazardous Waste Code:</b> D026 <b>Waste Code Description:</b> CRESOL	
					<b>Hazardous Waste Code:</b> D035 <b>Waste Code Description:</b> METHYL ETHYL KETONE	
					<b>Hazardous Waste Code:</b> D040 <b>Waste Code Description:</b> TRICHLOROETHYLENE	
					<b>Hazardous Waste Code:</b> D003 <b>Waste Code Description:</b> REACTIVE WASTE	
					<b>Hazardous Waste Code:</b> D001 <b>Waste Code Description:</b> IGNITABLE WASTE	
					<b>Hazardous Waste Code:</b> D027 <b>Waste Code Description:</b> 1,4-DICHLOROBENZENE	
					<b>Hazardous Waste Code:</b> D038 <b>Waste Code Description:</b> PYRIDINE	
					<b>Hazardous Waste Code:</b> F001 <b>Waste Code Description:</b> THE FOLLOWING SPENT HALOGENATED SOLVENTS USED IN DEGREASING: TETRACHLOROETHYLENE, TRICHLOROETHYLENE, METHYLENE CHLORIDE, 1,1,1-TRICHLOROETHANE, CARBON TETRACHLORIDE	

<b>Map Key</b>	<b>Number of Records</b>	<b>Direction</b>	<b>Distance (mi/ft)</b>	<b>Elev/Diff (ft)</b>	<b>Site</b>	<b>DB</b>
----------------	--------------------------	------------------	-------------------------	-----------------------	-------------	-----------

AND CHLORINATED FLUOROCARBONS; ALL SPENT SOLVENT MIXTURES/BLENDS USED IN DEGREASING CONTAINING, BEFORE USE, A TOTAL OF TEN PERCENT OR MORE (BY VOLUME) OF ONE OR MORE OF THE ABOVE HALOGENATED SOLVENTS OR THOSE SOLVENTS LISTED IN F002, F004, AND F005; AND STILL BOTTOMS FROM THE RECOVERY OF THESE SPENT SOLVENTS AND SPENT SOLVENT MIXTURES.

**Hazardous Waste Code:** U188  
**Waste Code Description:** PHENOL

**Hazardous Waste Code:** U221  
**Waste Code Description:** BENZENEDIAMINE, AR-METHYL- (OR) TOLUENEDIAMINE

**Hazardous Waste Code:** D007  
**Waste Code Description:** CHROMIUM

**Hazardous Waste Code:** D028  
**Waste Code Description:** 1,2-DICHLOROETHANE

**Hazardous Waste Handler Details**

**Sequence No:** 201508  
**Receive Date:** 20150813  
**Handler Name:** QUALITY CARRIERS INC  
**Source Type:** Implementer  
**Federal Waste Generator Code:** N  
**Generator Code Description:** Not a Generator, Verified

**Hazardous Waste Handler Details**

**Sequence No:** 201309  
**Receive Date:** 20130927  
**Handler Name:** QUALITY CARRIERS INC  
**Source Type:** Notification  
**Federal Waste Generator Code:** N  
**Generator Code Description:** Not a Generator, Verified

**Waste Code Details**

**Hazardous Waste Code:** D016  
**Waste Code Description:** 2,4-D (2,4-DICHLOROPHOXYACETIC ACID)

**Hazardous Waste Code:** D039  
**Waste Code Description:** TETRACHLOROETHYLENE

**Hazardous Waste Code:** F003  
**Waste Code Description:** THE FOLLOWING SPENT NONHALOGENATED SOLVENTS: XYLENE, ACETONE, ETHYL ACETATE, ETHYL BENZENE, ETHYL ETHER, METHYL ISOBUTYL KETONE, N-BUTYL ALCOHOL, CYCLOHEXANONE, AND METHANOL; ALL SPENT SOLVENT MIXTURES/BLENDS CONTAINING, BEFORE USE, ONLY THE ABOVE SPENT NONHALOGENATED SOLVENTS; AND ALL SPENT SOLVENT MIXTURES/BLENDS CONTAINING, BEFORE USE, ONE OR MORE OF THE ABOVE NONHALOGENATED SOLVENTS, AND A TOTAL OF TEN PERCENT OR MORE (BY VOLUME) OF ONE OR MORE OF THOSE SOLVENTS LISTED IN F001, F002, F004, AND F005; AND STILL BOTTOMS FROM THE RECOVERY OF THESE SPENT SOLVENTS AND SPENT SOLVENT MIXTURES.

<b>Map Key</b>	<b>Number of Records</b>	<b>Direction</b>	<b>Distance (mi/ft)</b>	<b>Elev/Diff (ft)</b>	<b>Site</b>	<b>DB</b>
<b>Hazardous Waste Code:</b>			F004			
<b>Waste Code Description:</b>			THE FOLLOWING SPENT NONHALOGENATED SOLVENTS: CRESOLS, CRESYLIC ACID, AND NITROBENZENE; AND THE STILL BOTTOMS FROM THE RECOVERY OF THESE SOLVENTS; ALL SPENT SOLVENT MIXTURES/BLENDS CONTAINING, BEFORE USE, A TOTAL OF TEN PERCENT OR MORE (BY VOLUME) OF ONE OR MORE OF THE ABOVE NONHALOGENATED SOLVENTS OR THOSE SOLVENTS LISTED IN F001, F002, AND F005; AND STILL BOTTOMS FROM THE RECOVERY OF THESE SPENT SOLVENTS AND SPENT SOLVENT MIXTURES.			
<b>Hazardous Waste Code:</b>			F005			
<b>Waste Code Description:</b>			THE FOLLOWING SPENT NONHALOGENATED SOLVENTS: TOLUENE, METHYL ETHYL KETONE, CARBON DISULFIDE, ISOBUTANOL, PYRIDINE, BENZENE, 2-ETHOXYETHANOL, AND 2-NITROPROPANE; ALL SPENT SOLVENT MIXTURES/BLENDS CONTAINING, BEFORE USE, A TOTAL OF TEN PERCENT OR MORE (BY VOLUME) OF ONE OR MORE OF THE ABOVE NONHALOGENATED SOLVENTS OR THOSE SOLVENTS LISTED IN F001, F002, OR F004; AND STILL BOTTOMS FROM THE RECOVERY OF THESE SPENT SOLVENTS AND SPENT SOLVENT MIXTURES.			
<b>Hazardous Waste Code:</b>			U239			
<b>Waste Code Description:</b>			BENZENE, DIMETHYL- (I,T) (OR) XYLENE (I)			
<b>Hazardous Waste Code:</b>			U220			
<b>Waste Code Description:</b>			BENZENE, METHYL- (OR) TOLUENE			
<b>Hazardous Waste Code:</b>			U223			
<b>Waste Code Description:</b>			BENZENE, 1,3-DIISOCYANATOMETHYL- (R,T) (OR) TOLUENE DIISOCYANATE (R,T)			
<b>Hazardous Waste Code:</b>			F002			
<b>Waste Code Description:</b>			THE FOLLOWING SPENT HALOGENATED SOLVENTS: TETRACHLOROETHYLENE, METHYLENE CHLORIDE, TRICHLOROETHYLENE, 1,1,1-TRICHLOROETHANE, CHLOROBENZENE, 1,1,2-TRICHLORO-1,2,2-TRIFLUOROETHANE, ORTHO-DICHLOROBENZENE, TRICHLOROFLUOROMETHANE, AND 1,1,2, TRICHLOROETHANE; ALL SPENT SOLVENT MIXTURES/BLENDS CONTAINING, BEFORE USE, A TOTAL OF TEN PERCENT OR MORE (BY VOLUME) OF ONE OR MORE OF THE ABOVE HALOGENATED SOLVENTS OR THOSE SOLVENTS LISTED IN F001, F004, AND F005; AND STILL BOTTOMS FROM THE RECOVERY OF THESE SPENT SOLVENTS AND SPENT SOLVENT MIXTURES.			
<b>Hazardous Waste Code:</b>			U165			
<b>Waste Code Description:</b>			NAPHTHALENE			
<b>Hazardous Waste Code:</b>			U190			
<b>Waste Code Description:</b>			1,3-ISOBENZOFURANDIONE (OR) PHTHALIC ANHYDRIDE			
<b>Hazardous Waste Code:</b>			D006			
<b>Waste Code Description:</b>			CADMIUM			
<b>Hazardous Waste Code:</b>			D009			
<b>Waste Code Description:</b>			MERCURY			
<b>Hazardous Waste Code:</b>			D008			
<b>Waste Code Description:</b>			LEAD			
<b>Hazardous Waste Code:</b>			D021			
<b>Waste Code Description:</b>			CHLOROBENZENE			
<b>Hazardous Waste Code:</b>			D026			
<b>Waste Code Description:</b>			CRESOL			

<b>Map Key</b>	<b>Number of Records</b>	<b>Direction</b>	<b>Distance (mi/ft)</b>	<b>Elev/Diff (ft)</b>	<b>Site</b>	<b>DB</b>
<b>Hazardous Waste Code:</b>		D035				
<b>Waste Code Description:</b>		METHYL ETHYL KETONE				
<b>Hazardous Waste Code:</b>		D040				
<b>Waste Code Description:</b>		TRICHTHORETHYLENE				
<b>Hazardous Waste Code:</b>		D003				
<b>Waste Code Description:</b>		REACTIVE WASTE				
<b>Hazardous Waste Code:</b>		D001				
<b>Waste Code Description:</b>		IGNITABLE WASTE				
<b>Hazardous Waste Code:</b>		D027				
<b>Waste Code Description:</b>		1,4-DICHTHOROETHYLENE				
<b>Hazardous Waste Code:</b>		D038				
<b>Waste Code Description:</b>		PYRIDINE				
<b>Hazardous Waste Code:</b>		F001				
<b>Waste Code Description:</b>		THE FOLLOWING SPENT HALOGENATED SOLVENTS USED IN DEGREASING: TETRACHLOROETHYLENE, TRICHTHORETHYLENE, METHYLENE CHLORIDE, 1,1,1-TRICHTHOROETHANE, CARBON TETRACHLORIDE AND CHLORINATED FLUOROCARBONS; ALL SPENT SOLVENT MIXTURES/BLENDS USED IN DEGREASING CONTAINING, BEFORE USE, A TOTAL OF TEN PERCENT OR MORE (BY VOLUME) OF ONE OR MORE OF THE ABOVE HALOGENATED SOLVENTS OR THOSE SOLVENTS LISTED IN F002, F004, AND F005; AND STILL BOTTOMS FROM THE RECOVERY OF THESE SPENT SOLVENTS AND SPENT SOLVENT MIXTURES.				
<b>Hazardous Waste Code:</b>		U188				
<b>Waste Code Description:</b>		PHENOL				
<b>Hazardous Waste Code:</b>		U221				
<b>Waste Code Description:</b>		BENZENEDIAMINE, AR-METHYL- (OR) TOLUENEDIAMINE				
<b>Hazardous Waste Code:</b>		D007				
<b>Waste Code Description:</b>		CHROMIUM				
<b>Hazardous Waste Code:</b>		D028				
<b>Waste Code Description:</b>		1,2-DICHTHOROETHANE				

**Hazardous Waste Handler Details**

**Sequence No:** 201712  
**Receive Date:** 20171219  
**Handler Name:** QUALITY CARRIERS INC  
**Source Type:** Notification  
**Federal Waste Generator Code:** N  
**Generator Code Description:** Not a Generator, Verified

**Waste Code Details**

**Hazardous Waste Code:** D016  
**Waste Code Description:** 2,4-D (2,4-DICHTHOROPHENOXYACETIC ACID)

<b>Map Key</b>	<b>Number of Records</b>	<b>Direction</b>	<b>Distance (mi/ft)</b>	<b>Elev/Diff (ft)</b>	<b>Site</b>	<b>DB</b>
<b>Hazardous Waste Code:</b>		D039				
<b>Waste Code Description:</b>		TETRACHLOROETHYLENE				
<b>Hazardous Waste Code:</b>		F003				
<b>Waste Code Description:</b>		THE FOLLOWING SPENT NONHALOGENATED SOLVENTS: XYLENE, ACETONE, ETHYL ACETATE, ETHYL BENZENE, ETHYL ETHER, METHYL ISOBUTYL KETONE, N-BUTYL ALCOHOL, CYCLOHEXANONE, AND METHANOL; ALL SPENT SOLVENT MIXTURES/BLENDS CONTAINING, BEFORE USE, ONLY THE ABOVE SPENT NONHALOGENATED SOLVENTS; AND ALL SPENT SOLVENT MIXTURES/BLENDS CONTAINING, BEFORE USE, ONE OR MORE OF THE ABOVE NONHALOGENATED SOLVENTS, AND A TOTAL OF TEN PERCENT OR MORE (BY VOLUME) OF ONE OR MORE OF THOSE SOLVENTS LISTED IN F001, F002, F004, AND F005; AND STILL BOTTOMS FROM THE RECOVERY OF THESE SPENT SOLVENTS AND SPENT SOLVENT MIXTURES.				
<b>Hazardous Waste Code:</b>		F004				
<b>Waste Code Description:</b>		THE FOLLOWING SPENT NONHALOGENATED SOLVENTS: CRESOLS, CRESYLIC ACID, AND NITROBENZENE; AND THE STILL BOTTOMS FROM THE RECOVERY OF THESE SOLVENTS; ALL SPENT SOLVENT MIXTURES/BLENDS CONTAINING, BEFORE USE, A TOTAL OF TEN PERCENT OR MORE (BY VOLUME) OF ONE OR MORE OF THE ABOVE NONHALOGENATED SOLVENTS OR THOSE SOLVENTS LISTED IN F001, F002, AND F005; AND STILL BOTTOMS FROM THE RECOVERY OF THESE SPENT SOLVENTS AND SPENT SOLVENT MIXTURES.				
<b>Hazardous Waste Code:</b>		F005				
<b>Waste Code Description:</b>		THE FOLLOWING SPENT NONHALOGENATED SOLVENTS: TOLUENE, METHYL ETHYL KETONE, CARBON DISULFIDE, ISOBUTANOL, PYRIDINE, BENZENE, 2-ETHOXYETHANOL, AND 2-NITROPROPANE; ALL SPENT SOLVENT MIXTURES/BLENDS CONTAINING, BEFORE USE, A TOTAL OF TEN PERCENT OR MORE (BY VOLUME) OF ONE OR MORE OF THE ABOVE NONHALOGENATED SOLVENTS OR THOSE SOLVENTS LISTED IN F001, F002, OR F004; AND STILL BOTTOMS FROM THE RECOVERY OF THESE SPENT SOLVENTS AND SPENT SOLVENT MIXTURES.				
<b>Hazardous Waste Code:</b>		U239				
<b>Waste Code Description:</b>		BENZENE, DIMETHYL- (I,T) (OR) XYLENE (I)				
<b>Hazardous Waste Code:</b>		U220				
<b>Waste Code Description:</b>		BENZENE, METHYL- (OR) TOLUENE				
<b>Hazardous Waste Code:</b>		U223				
<b>Waste Code Description:</b>		BENZENE, 1,3-DIISOCYANATOMETHYL- (R,T) (OR) TOLUENE DIISOCYANATE (R,T)				
<b>Hazardous Waste Code:</b>		F002				
<b>Waste Code Description:</b>		THE FOLLOWING SPENT HALOGENATED SOLVENTS: TETRACHLOROETHYLENE, METHYLENE CHLORIDE, TRICHLOROETHYLENE, 1,1,1-TRICHLOROETHANE, CHLOROBENZENE, 1,1,2-TRICHLORO-1,2,2-TRIFLUOROETHANE, ORTHO-DICHLOROBENZENE, TRICHLOROFLUOROMETHANE, AND 1,1,2, TRICHLOROETHANE; ALL SPENT SOLVENT MIXTURES/BLENDS CONTAINING, BEFORE USE, A TOTAL OF TEN PERCENT OR MORE (BY VOLUME) OF ONE OR MORE OF THE ABOVE HALOGENATED SOLVENTS OR THOSE SOLVENTS LISTED IN F001, F004, AND F005; AND STILL BOTTOMS FROM THE RECOVERY OF THESE SPENT SOLVENTS AND SPENT SOLVENT MIXTURES.				
<b>Hazardous Waste Code:</b>		U165				
<b>Waste Code Description:</b>		NAPHTHALENE				
<b>Hazardous Waste Code:</b>		U190				
<b>Waste Code Description:</b>		1,3-ISOBENZOFURANDIONE (OR) PHTHALIC ANHYDRIDE				
<b>Hazardous Waste Code:</b>		D006				
<b>Waste Code Description:</b>		CADMIUM				
<b>Hazardous Waste Code:</b>		D009				
<b>Waste Code Description:</b>		MERCURY				

<b>Map Key</b>	<b>Number of Records</b>	<b>Direction</b>	<b>Distance (mi/ft)</b>	<b>Elev/Diff (ft)</b>	<b>Site</b>	<b>DB</b>
<b>Hazardous Waste Code:</b>			D008			
<b>Waste Code Description:</b>			LEAD			
<b>Hazardous Waste Code:</b>			D021			
<b>Waste Code Description:</b>			CHLOROBENZENE			
<b>Hazardous Waste Code:</b>			D026			
<b>Waste Code Description:</b>			CRESOL			
<b>Hazardous Waste Code:</b>			D035			
<b>Waste Code Description:</b>			METHYL ETHYL KETONE			
<b>Hazardous Waste Code:</b>			D040			
<b>Waste Code Description:</b>			TRICHLOROETHYLENE			
<b>Hazardous Waste Code:</b>			D003			
<b>Waste Code Description:</b>			REACTIVE WASTE			
<b>Hazardous Waste Code:</b>			D001			
<b>Waste Code Description:</b>			IGNITABLE WASTE			
<b>Hazardous Waste Code:</b>			D027			
<b>Waste Code Description:</b>			1,4-DICHLOROBENZENE			
<b>Hazardous Waste Code:</b>			D038			
<b>Waste Code Description:</b>			PYRIDINE			
<b>Hazardous Waste Code:</b>			F001			
<b>Waste Code Description:</b>			THE FOLLOWING SPENT HALOGENATED SOLVENTS USED IN DEGREASING: TETRACHLOROETHYLENE, TRICHLOROETHYLENE, METHYLENE CHLORIDE, 1,1,1-TRICHLOROETHANE, CARBON TETRACHLORIDE AND CHLORINATED FLUOROCARBONS; ALL SPENT SOLVENT MIXTURES/BLENDS USED IN DEGREASING CONTAINING, BEFORE USE, A TOTAL OF TEN PERCENT OR MORE (BY VOLUME) OF ONE OR MORE OF THE ABOVE HALOGENATED SOLVENTS OR THOSE SOLVENTS LISTED IN F002, F004, AND F005; AND STILL BOTTOMS FROM THE RECOVERY OF THESE SPENT SOLVENTS AND SPENT SOLVENT MIXTURES.			
<b>Hazardous Waste Code:</b>			U188			
<b>Waste Code Description:</b>			PHENOL			
<b>Hazardous Waste Code:</b>			U221			
<b>Waste Code Description:</b>			BENZENEDIAMINE, AR-METHYL- (OR) TOLUENEDIAMINE			
<b>Hazardous Waste Code:</b>			D007			
<b>Waste Code Description:</b>			CHROMIUM			
<b>Hazardous Waste Code:</b>			D028			
<b>Waste Code Description:</b>			1,2-DICHLOROETHANE			

**Hazardous Waste Handler Details**

**Sequence No:** 201303  
**Receive Date:** 20130322

<b>Map Key</b>	<b>Number of Records</b>	<b>Direction</b>	<b>Distance (mi/ft)</b>	<b>Elev/Diff (ft)</b>	<b>Site</b>	<b>DB</b>
<b>Handler Name:</b>					QUALITY CARRIERS INC	
<b>Source Type:</b>					Notification	
<b>Federal Waste Generator Code:</b>					N	
<b>Generator Code Description:</b>					Not a Generator, Verified	
<b><u>Waste Code Details</u></b>						
<b>Hazardous Waste Code:</b>					D016	
<b>Waste Code Description:</b>					2,4-D (2,4-DICHLOROPHENOXYACETIC ACID)	
<b>Hazardous Waste Code:</b>					U239	
<b>Waste Code Description:</b>					BENZENE, DIMETHYL- (I,T) (OR) XYLENE (I)	
<b>Hazardous Waste Code:</b>					U220	
<b>Waste Code Description:</b>					BENZENE, METHYL- (OR) TOLUENE	
<b>Hazardous Waste Code:</b>					U223	
<b>Waste Code Description:</b>					BENZENE, 1,3-DIISOCYANATOMETHYL- (R,T) (OR) TOLUENE DIISOCYANATE (R,T)	
<b>Hazardous Waste Code:</b>					F002	
<b>Waste Code Description:</b>					THE FOLLOWING SPENT HALOGENATED SOLVENTS: TETRACHLOROETHYLENE, METHYLENE CHLORIDE, TRICHLOROETHYLENE, 1,1,1-TRICHLOROETHANE, CHLOROBENZENE, 1,1,2-TRICHLORO-1,2,2-TRIFLUOROETHANE, ORTHO-DICHLOROBENZENE, TRICHLOROFLUOROMETHANE, AND 1,1,2, TRICHLOROETHANE; ALL SPENT SOLVENT MIXTURES/BLENDS CONTAINING, BEFORE USE, A TOTAL OF TEN PERCENT OR MORE (BY VOLUME) OF ONE OR MORE OF THE ABOVE HALOGENATED SOLVENTS OR THOSE SOLVENTS LISTED IN F001, F004, AND F005; AND STILL BOTTOMS FROM THE RECOVERY OF THESE SPENT SOLVENTS AND SPENT SOLVENT MIXTURES.	
<b>Hazardous Waste Code:</b>					U165	
<b>Waste Code Description:</b>					NAPHTHALENE	
<b>Hazardous Waste Code:</b>					U190	
<b>Waste Code Description:</b>					1,3-ISOBENZOFURANDIONE (OR) PHTHALIC ANHYDRIDE	
<b>Hazardous Waste Code:</b>					D006	
<b>Waste Code Description:</b>					CADMIUM	
<b>Hazardous Waste Code:</b>					D009	
<b>Waste Code Description:</b>					MERCURY	
<b>Hazardous Waste Code:</b>					D008	
<b>Waste Code Description:</b>					LEAD	
<b>Hazardous Waste Code:</b>					D021	
<b>Waste Code Description:</b>					CHLOROBENZENE	
<b>Hazardous Waste Code:</b>					D026	
<b>Waste Code Description:</b>					CRESOL	
<b>Hazardous Waste Code:</b>					D035	
<b>Waste Code Description:</b>					METHYL ETHYL KETONE	
<b>Hazardous Waste Code:</b>					D040	

<b>Map Key</b>	<b>Number of Records</b>	<b>Direction</b>	<b>Distance (mi/ft)</b>	<b>Elev/Diff (ft)</b>	<b>Site</b>	<b>DB</b>
<b>Waste Code Description:</b>			TRICHLOROETHYLENE			
<b>Hazardous Waste Code:</b>			D003			
<b>Waste Code Description:</b>			REACTIVE WASTE			
<b>Hazardous Waste Code:</b>			D001			
<b>Waste Code Description:</b>			IGNITABLE WASTE			
<b>Hazardous Waste Code:</b>			D027			
<b>Waste Code Description:</b>			1,4-DICHLOROBENZENE			
<b>Hazardous Waste Code:</b>			D038			
<b>Waste Code Description:</b>			PYRIDINE			
<b>Hazardous Waste Code:</b>			F001			
<b>Waste Code Description:</b>			THE FOLLOWING SPENT HALOGENATED SOLVENTS USED IN DEGREASING: TETRACHLOROETHYLENE, TRICHLOROETHYLENE, METHYLENE CHLORIDE, 1,1,1-TRICHLOROETHANE, CARBON TETRACHLORIDE AND CHLORINATED FLUOROCARBONS; ALL SPENT SOLVENT MIXTURES/BLENDS USED IN DEGREASING CONTAINING, BEFORE USE, A TOTAL OF TEN PERCENT OR MORE (BY VOLUME) OF ONE OR MORE OF THE ABOVE HALOGENATED SOLVENTS OR THOSE SOLVENTS LISTED IN F002, F004, AND F005; AND STILL BOTTOMS FROM THE RECOVERY OF THESE SPENT SOLVENTS AND SPENT SOLVENT MIXTURES.			
<b>Hazardous Waste Code:</b>			U188			
<b>Waste Code Description:</b>			PHENOL			
<b>Hazardous Waste Code:</b>			U221			
<b>Waste Code Description:</b>			BENZENEDIAMINE, AR-METHYL- (OR) TOLUENEDIAMINE			
<b>Hazardous Waste Code:</b>			D007			
<b>Waste Code Description:</b>			CHROMIUM			
<b>Hazardous Waste Code:</b>			D028			
<b>Waste Code Description:</b>			1,2-DICHLOROETHANE			
<b>Hazardous Waste Code:</b>			D039			
<b>Waste Code Description:</b>			TETRACHLOROETHYLENE			
<b>Hazardous Waste Code:</b>			F003			
<b>Waste Code Description:</b>			THE FOLLOWING SPENT NONHALOGENATED SOLVENTS: XYLENE, ACETONE, ETHYL ACETATE, ETHYL BENZENE, ETHYL ETHER, METHYL ISOBUTYL KETONE, N-BUTYL ALCOHOL, CYCLOHEXANONE, AND METHANOL; ALL SPENT SOLVENT MIXTURES/BLENDS CONTAINING, BEFORE USE, ONLY THE ABOVE SPENT NONHALOGENATED SOLVENTS; AND ALL SPENT SOLVENT MIXTURES/BLENDS CONTAINING, BEFORE USE, ONE OR MORE OF THE ABOVE NONHALOGENATED SOLVENTS, AND A TOTAL OF TEN PERCENT OR MORE (BY VOLUME) OF ONE OR MORE OF THOSE SOLVENTS LISTED IN F001, F002, F004, AND F005; AND STILL BOTTOMS FROM THE RECOVERY OF THESE SPENT SOLVENTS AND SPENT SOLVENT MIXTURES.			
<b>Hazardous Waste Code:</b>			F004			
<b>Waste Code Description:</b>			THE FOLLOWING SPENT NONHALOGENATED SOLVENTS: CRESOLS, CRESYLIC ACID, AND NITROBENZENE; AND THE STILL BOTTOMS FROM THE RECOVERY OF THESE SOLVENTS; ALL SPENT SOLVENT MIXTURES/BLENDS CONTAINING, BEFORE USE, A TOTAL OF TEN PERCENT OR MORE (BY VOLUME) OF ONE OR MORE OF THE ABOVE NONHALOGENATED SOLVENTS OR THOSE SOLVENTS LISTED IN F001, F002, AND F005; AND STILL BOTTOMS FROM THE RECOVERY OF THESE SPENT SOLVENTS AND SPENT SOLVENT MIXTURES.			
<b>Hazardous Waste Code:</b>			F005			



<b>Map Key</b>	<b>Number of Records</b>	<b>Direction</b>	<b>Distance (mi/ft)</b>	<b>Elev/Diff (ft)</b>	<b>Site</b>	<b>DB</b>
----------------	--------------------------	------------------	-------------------------	-----------------------	-------------	-----------

**Waste Code Description:** THE FOLLOWING SPENT NONHALOGENATED SOLVENTS: TOLUENE, METHYL ETHYL KETONE, CARBON DISULFIDE, ISOBUTANOL, PYRIDINE, BENZENE, 2-ETHOXYETHANOL, AND 2-NITROPROPANE; ALL SPENT SOLVENT MIXTURES/BLENDS CONTAINING, BEFORE USE, A TOTAL OF TEN PERCENT OR MORE (BY VOLUME) OF ONE OR MORE OF THE ABOVE NONHALOGENATED SOLVENTS OR THOSE SOLVENTS LISTED IN F001, F002, OR F004; AND STILL BOTTOMS FROM THE RECOVERY OF THESE SPENT SOLVENTS AND SPENT SOLVENT MIXTURES.

**Hazardous Waste Handler Details**

**Sequence No:** 201202  
**Receive Date:** 20120202  
**Handler Name:** QUALITY CARRIERS INC  
**Source Type:** Implementer  
**Federal Waste Generator Code:** N  
**Generator Code Description:** Not a Generator, Verified

**Hazardous Waste Handler Details**

**Sequence No:** 201808  
**Receive Date:** 20180829  
**Handler Name:** QUALITY CARRIERS INC  
**Source Type:** Notification  
**Federal Waste Generator Code:** N  
**Generator Code Description:** Not a Generator, Verified

**Waste Code Details**

**Hazardous Waste Code:** D016  
**Waste Code Description:** 2,4-D (2,4-DICHLOROPHENOXYACETIC ACID)

**Hazardous Waste Code:** F002  
**Waste Code Description:** THE FOLLOWING SPENT HALOGENATED SOLVENTS: TETRACHLOROETHYLENE, METHYLENE CHLORIDE, TRICHLOROETHYLENE, 1,1,1-TRICHLOROETHANE, CHLOROENZENE, 1,1,2-TRICHLORO-1,2,2-TRIFLUOROETHANE, ORTHO-DICHLOROBENZENE, TRICHLOROFLUOROMETHANE, AND 1,1,2, TRICHLOROETHANE; ALL SPENT SOLVENT MIXTURES/BLENDS CONTAINING, BEFORE USE, A TOTAL OF TEN PERCENT OR MORE (BY VOLUME) OF ONE OR MORE OF THE ABOVE HALOGENATED SOLVENTS OR THOSE SOLVENTS LISTED IN F001, F004, AND F005; AND STILL BOTTOMS FROM THE RECOVERY OF THESE SPENT SOLVENTS AND SPENT SOLVENT MIXTURES.

**Hazardous Waste Code:** U239  
**Waste Code Description:** BENZENE, DIMETHYL- (I,T) (OR) XYLENE (I)

**Hazardous Waste Code:** U220  
**Waste Code Description:** BENZENE, METHYL- (OR) TOLUENE

**Hazardous Waste Code:** U223  
**Waste Code Description:** BENZENE, 1,3-DIISOCYANATOMETHYL- (R,T) (OR) TOLUENE DIISOCYANATE (R,T)

**Hazardous Waste Code:** U165  
**Waste Code Description:** NAPHTHALENE

**Hazardous Waste Code:** U190  
**Waste Code Description:** 1,3-ISOBENZOFURANDIONE (OR) PHTHALIC ANHYDRIDE

<b>Map Key</b>	<b>Number of Records</b>	<b>Direction</b>	<b>Distance (mi/ft)</b>	<b>Elev/Diff (ft)</b>	<b>Site</b>	<b>DB</b>
<b>Hazardous Waste Code:</b>			D006			
<b>Waste Code Description:</b>			CADMIUM			
<b>Hazardous Waste Code:</b>			D009			
<b>Waste Code Description:</b>			MERCURY			
<b>Hazardous Waste Code:</b>			D008			
<b>Waste Code Description:</b>			LEAD			
<b>Hazardous Waste Code:</b>			D021			
<b>Waste Code Description:</b>			CHLOROBENZENE			
<b>Hazardous Waste Code:</b>			D026			
<b>Waste Code Description:</b>			CRESOL			
<b>Hazardous Waste Code:</b>			D035			
<b>Waste Code Description:</b>			METHYL ETHYL KETONE			
<b>Hazardous Waste Code:</b>			D040			
<b>Waste Code Description:</b>			TRICHLOROETHYLENE			
<b>Hazardous Waste Code:</b>			D003			
<b>Waste Code Description:</b>			REACTIVE WASTE			
<b>Hazardous Waste Code:</b>			D001			
<b>Waste Code Description:</b>			IGNITABLE WASTE			
<b>Hazardous Waste Code:</b>			D027			
<b>Waste Code Description:</b>			1,4-DICHLOROBENZENE			
<b>Hazardous Waste Code:</b>			D038			
<b>Waste Code Description:</b>			PYRIDINE			
<b>Hazardous Waste Code:</b>			F001			
<b>Waste Code Description:</b>			THE FOLLOWING SPENT HALOGENATED SOLVENTS USED IN DEGREASING: TETRACHLOROETHYLENE, TRICHLOROETHYLENE, METHYLENE CHLORIDE, 1,1,1-TRICHLOROETHANE, CARBON TETRACHLORIDE AND CHLORINATED FLUOROCARBONS; ALL SPENT SOLVENT MIXTURES/BLENDS USED IN DEGREASING CONTAINING, BEFORE USE, A TOTAL OF TEN PERCENT OR MORE (BY VOLUME) OF ONE OR MORE OF THE ABOVE HALOGENATED SOLVENTS OR THOSE SOLVENTS LISTED IN F002, F004, AND F005; AND STILL BOTTOMS FROM THE RECOVERY OF THESE SPENT SOLVENTS AND SPENT SOLVENT MIXTURES.			
<b>Hazardous Waste Code:</b>			U188			
<b>Waste Code Description:</b>			PHENOL			
<b>Hazardous Waste Code:</b>			U221			
<b>Waste Code Description:</b>			BENZENEDIAMINE, AR-METHYL- (OR) TOLUENEDIAMINE			
<b>Hazardous Waste Code:</b>			D007			
<b>Waste Code Description:</b>			CHROMIUM			
<b>Hazardous Waste Code:</b>			D028			
<b>Waste Code Description:</b>			1,2-DICHLOROETHANE			

<b>Map Key</b>	<b>Number of Records</b>	<b>Direction</b>	<b>Distance (mi/ft)</b>	<b>Elev/Diff (ft)</b>	<b>Site</b>	<b>DB</b>
----------------	--------------------------	------------------	-------------------------	-----------------------	-------------	-----------

**Hazardous Waste Code:** D039  
**Waste Code Description:** TETRACHLOROETHYLENE

**Hazardous Waste Code:** F003  
**Waste Code Description:** THE FOLLOWING SPENT NONHALOGENATED SOLVENTS: XYLENE, ACETONE, ETHYL ACETATE, ETHYL BENZENE, ETHYL ETHER, METHYL ISOBUTYL KETONE, N-BUTYL ALCOHOL, CYCLOHEXANONE, AND METHANOL; ALL SPENT SOLVENT MIXTURES/BLENDS CONTAINING, BEFORE USE, ONLY THE ABOVE SPENT NONHALOGENATED SOLVENTS; AND ALL SPENT SOLVENT MIXTURES/BLENDS CONTAINING, BEFORE USE, ONE OR MORE OF THE ABOVE NONHALOGENATED SOLVENTS, AND A TOTAL OF TEN PERCENT OR MORE (BY VOLUME) OF ONE OR MORE OF THOSE SOLVENTS LISTED IN F001, F002, F004, AND F005; AND STILL BOTTOMS FROM THE RECOVERY OF THESE SPENT SOLVENTS AND SPENT SOLVENT MIXTURES.

**Hazardous Waste Code:** F004  
**Waste Code Description:** THE FOLLOWING SPENT NONHALOGENATED SOLVENTS: CRESOLS, CRESYLIC ACID, AND NITROBENZENE; AND THE STILL BOTTOMS FROM THE RECOVERY OF THESE SOLVENTS; ALL SPENT SOLVENT MIXTURES/BLENDS CONTAINING, BEFORE USE, A TOTAL OF TEN PERCENT OR MORE (BY VOLUME) OF ONE OR MORE OF THE ABOVE NONHALOGENATED SOLVENTS OR THOSE SOLVENTS LISTED IN F001, F002, AND F005; AND STILL BOTTOMS FROM THE RECOVERY OF THESE SPENT SOLVENTS AND SPENT SOLVENT MIXTURES.

**Hazardous Waste Code:** F005  
**Waste Code Description:** THE FOLLOWING SPENT NONHALOGENATED SOLVENTS: TOLUENE, METHYL ETHYL KETONE, CARBON DISULFIDE, ISOBUTANOL, PYRIDINE, BENZENE, 2-ETHOXYETHANOL, AND 2-NITROPROPANE; ALL SPENT SOLVENT MIXTURES/BLENDS CONTAINING, BEFORE USE, A TOTAL OF TEN PERCENT OR MORE (BY VOLUME) OF ONE OR MORE OF THE ABOVE NONHALOGENATED SOLVENTS OR THOSE SOLVENTS LISTED IN F001, F002, OR F004; AND STILL BOTTOMS FROM THE RECOVERY OF THESE SPENT SOLVENTS AND SPENT SOLVENT MIXTURES.

**Hazardous Waste Handler Details**

**Sequence No:** 201108  
**Receive Date:** 20110826  
**Handler Name:** QUALITY CARRIERS INC  
**Source Type:** Notification  
**Federal Waste Generator Code:** N  
**Generator Code Description:** Not a Generator, Verified

**Waste Code Details**

**Hazardous Waste Code:** D016  
**Waste Code Description:** 2,4-D (2,4-DICHLOROPHENOXYACETIC ACID)

**Hazardous Waste Code:** F002  
**Waste Code Description:** THE FOLLOWING SPENT HALOGENATED SOLVENTS: TETRACHLOROETHYLENE, METHYLENE CHLORIDE, TRICHLOROETHYLENE, 1,1,1-TRICHLOROETHANE, CHLOROBENZENE, 1,1,2-TRICHLORO-1,2,2-TRIFLUOROETHANE, ORTHO-DICHLOROBENZENE, TRICHLOROFLUOROMETHANE, AND 1,1,2, TRICHLOROETHANE; ALL SPENT SOLVENT MIXTURES/BLENDS CONTAINING, BEFORE USE, A TOTAL OF TEN PERCENT OR MORE (BY VOLUME) OF ONE OR MORE OF THE ABOVE HALOGENATED SOLVENTS OR THOSE SOLVENTS LISTED IN F001, F004, AND F005; AND STILL BOTTOMS FROM THE RECOVERY OF THESE SPENT SOLVENTS AND SPENT SOLVENT MIXTURES.

**Hazardous Waste Code:** U239  
**Waste Code Description:** BENZENE, DIMETHYL- (I,T) (OR) XYLENE (I)

**Hazardous Waste Code:** U220

<b>Map Key</b>	<b>Number of Records</b>	<b>Direction</b>	<b>Distance (mi/ft)</b>	<b>Elev/Diff (ft)</b>	<b>Site</b>	<b>DB</b>
<b>Waste Code Description:</b>			BENZENE, METHYL- (OR) TOLUENE			
<b>Hazardous Waste Code:</b>			U223			
<b>Waste Code Description:</b>			BENZENE, 1,3-DIISOCYANATOMETHYL- (R,T) (OR) TOLUENE DIISOCYANATE (R,T)			
<b>Hazardous Waste Code:</b>			D009			
<b>Waste Code Description:</b>			MERCURY			
<b>Hazardous Waste Code:</b>			U165			
<b>Waste Code Description:</b>			NAPHTHALENE			
<b>Hazardous Waste Code:</b>			U190			
<b>Waste Code Description:</b>			1,3-ISOBENZOFURANDIONE (OR) PHTHALIC ANHYDRIDE			
<b>Hazardous Waste Code:</b>			D006			
<b>Waste Code Description:</b>			CADMIUM			
<b>Hazardous Waste Code:</b>			D008			
<b>Waste Code Description:</b>			LEAD			
<b>Hazardous Waste Code:</b>			D021			
<b>Waste Code Description:</b>			CHLOROBENZENE			
<b>Hazardous Waste Code:</b>			D026			
<b>Waste Code Description:</b>			CRESOL			
<b>Hazardous Waste Code:</b>			D035			
<b>Waste Code Description:</b>			METHYL ETHYL KETONE			
<b>Hazardous Waste Code:</b>			D040			
<b>Waste Code Description:</b>			TRICHLORETHYLENE			
<b>Hazardous Waste Code:</b>			D003			
<b>Waste Code Description:</b>			REACTIVE WASTE			
<b>Hazardous Waste Code:</b>			D001			
<b>Waste Code Description:</b>			IGNITABLE WASTE			
<b>Hazardous Waste Code:</b>			D027			
<b>Waste Code Description:</b>			1,4-DICHLOROBENZENE			
<b>Hazardous Waste Code:</b>			D038			
<b>Waste Code Description:</b>			PYRIDINE			
<b>Hazardous Waste Code:</b>			F001			
<b>Waste Code Description:</b>			THE FOLLOWING SPENT HALOGENATED SOLVENTS USED IN DEGREASING: TETRACHLOROETHYLENE, TRICHLORETHYLENE, METHYLENE CHLORIDE, 1,1,1-TRICHLOROETHANE, CARBON TETRACHLORIDE AND CHLORINATED FLUOROCARBONS; ALL SPENT SOLVENT MIXTURES/BLENDS USED IN DEGREASING CONTAINING, BEFORE USE, A TOTAL OF TEN PERCENT OR MORE (BY VOLUME) OF ONE OR MORE OF THE ABOVE HALOGENATED SOLVENTS OR THOSE SOLVENTS LISTED IN F002, F004, AND F005; AND STILL BOTTOMS FROM THE RECOVERY OF THESE SPENT SOLVENTS AND SPENT SOLVENT MIXTURES.			
<b>Hazardous Waste Code:</b>			U188			

<i>Map Key</i>	<i>Number of Records</i>	<i>Direction</i>	<i>Distance (mi/ft)</i>	<i>Elev/Diff (ft)</i>	<i>Site</i>	<i>DB</i>
<b>Waste Code Description:</b>		PHENOL				
<b>Hazardous Waste Code:</b>		U221				
<b>Waste Code Description:</b>		BENZENEDIAMINE, AR-METHYL- (OR) TOLUENEDIAMINE				
<b>Hazardous Waste Code:</b>		D007				
<b>Waste Code Description:</b>		CHROMIUM				
<b>Hazardous Waste Code:</b>		D028				
<b>Waste Code Description:</b>		1,2-DICHLOROETHANE				
<b>Hazardous Waste Code:</b>		D039				
<b>Waste Code Description:</b>		TETRACHLOROETHYLENE				
<b>Hazardous Waste Code:</b>		F003				
<b>Waste Code Description:</b>		THE FOLLOWING SPENT NONHALOGENATED SOLVENTS: XYLENE, ACETONE, ETHYL ACETATE, ETHYL BENZENE, ETHYL ETHER, METHYL ISOBUTYL KETONE, N-BUTYL ALCOHOL, CYCLOHEXANONE, AND METHANOL; ALL SPENT SOLVENT MIXTURES/BLENDS CONTAINING, BEFORE USE, ONLY THE ABOVE SPENT NONHALOGENATED SOLVENTS; AND ALL SPENT SOLVENT MIXTURES/BLENDS CONTAINING, BEFORE USE, ONE OR MORE OF THE ABOVE NONHALOGENATED SOLVENTS, AND A TOTAL OF TEN PERCENT OR MORE (BY VOLUME) OF ONE OR MORE OF THOSE SOLVENTS LISTED IN F001, F002, F004, AND F005; AND STILL BOTTOMS FROM THE RECOVERY OF THESE SPENT SOLVENTS AND SPENT SOLVENT MIXTURES.				
<b>Hazardous Waste Code:</b>		F004				
<b>Waste Code Description:</b>		THE FOLLOWING SPENT NONHALOGENATED SOLVENTS: CRESOLS, CRESYLIC ACID, AND NITROBENZENE; AND THE STILL BOTTOMS FROM THE RECOVERY OF THESE SOLVENTS; ALL SPENT SOLVENT MIXTURES/BLENDS CONTAINING, BEFORE USE, A TOTAL OF TEN PERCENT OR MORE (BY VOLUME) OF ONE OR MORE OF THE ABOVE NONHALOGENATED SOLVENTS OR THOSE SOLVENTS LISTED IN F001, F002, AND F005; AND STILL BOTTOMS FROM THE RECOVERY OF THESE SPENT SOLVENTS AND SPENT SOLVENT MIXTURES.				
<b>Hazardous Waste Code:</b>		F005				
<b>Waste Code Description:</b>		THE FOLLOWING SPENT NONHALOGENATED SOLVENTS: TOLUENE, METHYL ETHYL KETONE, CARBON DISULFIDE, ISOBUTANOL, PYRIDINE, BENZENE, 2-ETHOXYETHANOL, AND 2-NITROPROPANE; ALL SPENT SOLVENT MIXTURES/BLENDS CONTAINING, BEFORE USE, A TOTAL OF TEN PERCENT OR MORE (BY VOLUME) OF ONE OR MORE OF THE ABOVE NONHALOGENATED SOLVENTS OR THOSE SOLVENTS LISTED IN F001, F002, OR F004; AND STILL BOTTOMS FROM THE RECOVERY OF THESE SPENT SOLVENTS AND SPENT SOLVENT MIXTURES.				

**Hazardous Waste Handler Details**

**Sequence No:** 201803  
**Receive Date:** 20180309  
**Handler Name:** QUALITY CARRIERS INC  
**Source Type:** Implementer  
**Federal Waste Generator Code:** N  
**Generator Code Description:** Not a Generator, Verified

**Hazardous Waste Handler Details**

**Sequence No:** 201408  
**Receive Date:** 20140815  
**Handler Name:** QUALITY CARRIERS INC  
**Source Type:** Notification

<b>Map Key</b>	<b>Number of Records</b>	<b>Direction</b>	<b>Distance (mi/ft)</b>	<b>Elev/Diff (ft)</b>	<b>Site</b>	<b>DB</b>
<b>Federal Waste Generator Code:</b>		N				
<b>Generator Code Description:</b>		Not a Generator, Verified				
<b><u>Waste Code Details</u></b>						
<b>Hazardous Waste Code:</b>		D016				
<b>Waste Code Description:</b>		2,4-D (2,4-DICHLOROPHENOXYACETIC ACID)				
<b>Hazardous Waste Code:</b>		F002				
<b>Waste Code Description:</b>		THE FOLLOWING SPENT HALOGENATED SOLVENTS: TETRACHLOROETHYLENE, METHYLENE CHLORIDE, TRICHLOROETHYLENE, 1,1,1-TRICHLOROETHANE, CHLOROBENZENE, 1,1,2-TRICHLORO-1,2,2-TRIFLUOROETHANE, ORTHO-DICHLOROBENZENE, TRICHLOROFLUOROMETHANE, AND 1,1,2, TRICHLOROETHANE; ALL SPENT SOLVENT MIXTURES/BLENDS CONTAINING, BEFORE USE, A TOTAL OF TEN PERCENT OR MORE (BY VOLUME) OF ONE OR MORE OF THE ABOVE HALOGENATED SOLVENTS OR THOSE SOLVENTS LISTED IN F001, F004, AND F005; AND STILL BOTTOMS FROM THE RECOVERY OF THESE SPENT SOLVENTS AND SPENT SOLVENT MIXTURES.				
<b>Hazardous Waste Code:</b>		U239				
<b>Waste Code Description:</b>		BENZENE, DIMETHYL- (I,T) (OR) XYLENE (I)				
<b>Hazardous Waste Code:</b>		U220				
<b>Waste Code Description:</b>		BENZENE, METHYL- (OR) TOLUENE				
<b>Hazardous Waste Code:</b>		U223				
<b>Waste Code Description:</b>		BENZENE, 1,3-DIISOCYANATOMETHYL- (R,T) (OR) TOLUENE DIISOCYANATE (R,T)				
<b>Hazardous Waste Code:</b>		D009				
<b>Waste Code Description:</b>		MERCURY				
<b>Hazardous Waste Code:</b>		U165				
<b>Waste Code Description:</b>		NAPHTHALENE				
<b>Hazardous Waste Code:</b>		U190				
<b>Waste Code Description:</b>		1,3-ISOBENZOFURANDIONE (OR) PHTHALIC ANHYDRIDE				
<b>Hazardous Waste Code:</b>		D006				
<b>Waste Code Description:</b>		CADMIUM				
<b>Hazardous Waste Code:</b>		D008				
<b>Waste Code Description:</b>		LEAD				
<b>Hazardous Waste Code:</b>		D021				
<b>Waste Code Description:</b>		CHLOROBENZENE				
<b>Hazardous Waste Code:</b>		D026				
<b>Waste Code Description:</b>		CRESOL				
<b>Hazardous Waste Code:</b>		D035				
<b>Waste Code Description:</b>		METHYL ETHYL KETONE				
<b>Hazardous Waste Code:</b>		D040				
<b>Waste Code Description:</b>		TRICHLORETHYLENE				

<b>Map Key</b>	<b>Number of Records</b>	<b>Direction</b>	<b>Distance (mi/ft)</b>	<b>Elev/Diff (ft)</b>	<b>Site</b>	<b>DB</b>
<b>Hazardous Waste Code:</b>			D003			
<b>Waste Code Description:</b>			REACTIVE WASTE			
<b>Hazardous Waste Code:</b>			D001			
<b>Waste Code Description:</b>			IGNITABLE WASTE			
<b>Hazardous Waste Code:</b>			D027			
<b>Waste Code Description:</b>			1,4-DICHLOROBENZENE			
<b>Hazardous Waste Code:</b>			D038			
<b>Waste Code Description:</b>			PYRIDINE			
<b>Hazardous Waste Code:</b>			F001			
<b>Waste Code Description:</b>			THE FOLLOWING SPENT HALOGENATED SOLVENTS USED IN DEGREASING: TETRACHLOROETHYLENE, TRICHLOROETHYLENE, METHYLENE CHLORIDE, 1,1,1-TRICHLOROETHANE, CARBON TETRACHLORIDE AND CHLORINATED FLUOROCARBONS; ALL SPENT SOLVENT MIXTURES/BLENDS USED IN DEGREASING CONTAINING, BEFORE USE, A TOTAL OF TEN PERCENT OR MORE (BY VOLUME) OF ONE OR MORE OF THE ABOVE HALOGENATED SOLVENTS OR THOSE SOLVENTS LISTED IN F002, F004, AND F005; AND STILL BOTTOMS FROM THE RECOVERY OF THESE SPENT SOLVENTS AND SPENT SOLVENT MIXTURES.			
<b>Hazardous Waste Code:</b>			U188			
<b>Waste Code Description:</b>			PHENOL			
<b>Hazardous Waste Code:</b>			U221			
<b>Waste Code Description:</b>			BENZENEDIAMINE, AR-METHYL- (OR) TOLUENEDIAMINE			
<b>Hazardous Waste Code:</b>			D007			
<b>Waste Code Description:</b>			CHROMIUM			
<b>Hazardous Waste Code:</b>			D028			
<b>Waste Code Description:</b>			1,2-DICHLOROETHANE			
<b>Hazardous Waste Code:</b>			D039			
<b>Waste Code Description:</b>			TETRACHLOROETHYLENE			
<b>Hazardous Waste Code:</b>			F003			
<b>Waste Code Description:</b>			THE FOLLOWING SPENT NONHALOGENATED SOLVENTS: XYLENE, ACETONE, ETHYL ACETATE, ETHYL BENZENE, ETHYL ETHER, METHYL ISOBUTYL KETONE, N-BUTYL ALCOHOL, CYCLOHEXANONE, AND METHANOL; ALL SPENT SOLVENT MIXTURES/BLENDS CONTAINING, BEFORE USE, ONLY THE ABOVE SPENT NONHALOGENATED SOLVENTS; AND ALL SPENT SOLVENT MIXTURES/BLENDS CONTAINING, BEFORE USE, ONE OR MORE OF THE ABOVE NONHALOGENATED SOLVENTS, AND A TOTAL OF TEN PERCENT OR MORE (BY VOLUME) OF ONE OR MORE OF THOSE SOLVENTS LISTED IN F001, F002, F004, AND F005; AND STILL BOTTOMS FROM THE RECOVERY OF THESE SPENT SOLVENTS AND SPENT SOLVENT MIXTURES.			
<b>Hazardous Waste Code:</b>			F004			
<b>Waste Code Description:</b>			THE FOLLOWING SPENT NONHALOGENATED SOLVENTS: CRESOLS, CRESYLIC ACID, AND NITROBENZENE; AND THE STILL BOTTOMS FROM THE RECOVERY OF THESE SOLVENTS; ALL SPENT SOLVENT MIXTURES/BLENDS CONTAINING, BEFORE USE, A TOTAL OF TEN PERCENT OR MORE (BY VOLUME) OF ONE OR MORE OF THE ABOVE NONHALOGENATED SOLVENTS OR THOSE SOLVENTS LISTED IN F001, F002, AND F005; AND STILL BOTTOMS FROM THE RECOVERY OF THESE SPENT SOLVENTS AND SPENT SOLVENT MIXTURES.			
<b>Hazardous Waste Code:</b>			F005			
<b>Waste Code Description:</b>			THE FOLLOWING SPENT NONHALOGENATED SOLVENTS: TOLUENE, METHYL ETHYL KETONE, CARBON DISULFIDE, ISOBUTANOL, PYRIDINE, BENZENE, 2-ETHOXYETHANOL, AND 2-NITROPROPANE; ALL SPENT SOLVENT MIXTURES/BLENDS CONTAINING, BEFORE USE, A TOTAL OF TEN PERCENT OR MORE (BY			

Map Key	Number of Records	Direction	Distance (mi/ft)	Elev/Diff (ft)	Site	DB
---------	-------------------	-----------	------------------	----------------	------	----

VOLUME) OF ONE OR MORE OF THE ABOVE NONHALOGENATED SOLVENTS OR THOSE SOLVENTS LISTED IN F001, F002, OR F004; AND STILL BOTTOMS FROM THE RECOVERY OF THESE SPENT SOLVENTS AND SPENT SOLVENT MIXTURES.

**Hazardous Waste Handler Details**

**Sequence No:** 201003  
**Receive Date:** 20100317  
**Handler Name:** QUALITY CARRIERS INC  
**Source Type:** Implementer  
**Federal Waste Generator Code:** N  
**Generator Code Description:** Not a Generator, Verified

**Hazardous Waste Handler Details**

**Sequence No:** 201008  
**Receive Date:** 20100813  
**Handler Name:** QUALITY CARRIERS INC  
**Source Type:** Notification  
**Federal Waste Generator Code:** N  
**Generator Code Description:** Not a Generator, Verified

**Waste Code Details**

**Hazardous Waste Code:** D016  
**Waste Code Description:** 2,4-D (2,4-DICHLOROPHENOXYACETIC ACID)

**Hazardous Waste Code:** F002  
**Waste Code Description:** THE FOLLOWING SPENT HALOGENATED SOLVENTS: TETRACHLOROETHYLENE, METHYLENE CHLORIDE, TRICHLOROETHYLENE, 1,1,1-TRICHLOROETHANE, CHLOROENZENE, 1,1,2-TRICHLORO-1,2,2-TRIFLUOROETHANE, ORTHO-DICHLOROBENZENE, TRICHLOROFLUOROMETHANE, AND 1,1,2, TRICHLOROETHANE; ALL SPENT SOLVENT MIXTURES/BLENDS CONTAINING, BEFORE USE, A TOTAL OF TEN PERCENT OR MORE (BY VOLUME) OF ONE OR MORE OF THE ABOVE HALOGENATED SOLVENTS OR THOSE SOLVENTS LISTED IN F001, F004, AND F005; AND STILL BOTTOMS FROM THE RECOVERY OF THESE SPENT SOLVENTS AND SPENT SOLVENT MIXTURES.

**Hazardous Waste Code:** U239  
**Waste Code Description:** BENZENE, DIMETHYL- (I,T) (OR) XYLENE (I)

**Hazardous Waste Code:** U220  
**Waste Code Description:** BENZENE, METHYL- (OR) TOLUENE

**Hazardous Waste Code:** U223  
**Waste Code Description:** BENZENE, 1,3-DIISOCYANATOMETHYL- (R,T) (OR) TOLUENE DIISOCYANATE (R,T)

**Hazardous Waste Code:** D009  
**Waste Code Description:** MERCURY

**Hazardous Waste Code:** U165  
**Waste Code Description:** NAPHTHALENE

**Hazardous Waste Code:** U190



<b>Map Key</b>	<b>Number of Records</b>	<b>Direction</b>	<b>Distance (mi/ft)</b>	<b>Elev/Diff (ft)</b>	<b>Site</b>	<b>DB</b>
<b>Waste Code Description:</b>			1,3-ISOBENZOFURANDIONE (OR) PHTHALIC ANHYDRIDE			
<b>Hazardous Waste Code:</b>		D006				
<b>Waste Code Description:</b>			CADMIUM			
<b>Hazardous Waste Code:</b>		D008				
<b>Waste Code Description:</b>			LEAD			
<b>Hazardous Waste Code:</b>		D021				
<b>Waste Code Description:</b>			CHLOROBENZENE			
<b>Hazardous Waste Code:</b>		D026				
<b>Waste Code Description:</b>			CRESOL			
<b>Hazardous Waste Code:</b>		D035				
<b>Waste Code Description:</b>			METHYL ETHYL KETONE			
<b>Hazardous Waste Code:</b>		D040				
<b>Waste Code Description:</b>			TRICHLORETHYLENE			
<b>Hazardous Waste Code:</b>		D003				
<b>Waste Code Description:</b>			REACTIVE WASTE			
<b>Hazardous Waste Code:</b>		D001				
<b>Waste Code Description:</b>			IGNITABLE WASTE			
<b>Hazardous Waste Code:</b>		D027				
<b>Waste Code Description:</b>			1,4-DICHLOROBENZENE			
<b>Hazardous Waste Code:</b>		D038				
<b>Waste Code Description:</b>			PYRIDINE			
<b>Hazardous Waste Code:</b>		F001				
<b>Waste Code Description:</b>			THE FOLLOWING SPENT HALOGENATED SOLVENTS USED IN DEGREASING: TETRACHLOROETHYLENE, TRICHLORETHYLENE, METHYLENE CHLORIDE, 1,1,1-TRICHLOROETHANE, CARBON TETRACHLORIDE AND CHLORINATED FLUOROCARBONS; ALL SPENT SOLVENT MIXTURES/BLENDS USED IN DEGREASING CONTAINING, BEFORE USE, A TOTAL OF TEN PERCENT OR MORE (BY VOLUME) OF ONE OR MORE OF THE ABOVE HALOGENATED SOLVENTS OR THOSE SOLVENTS LISTED IN F002, F004, AND F005; AND STILL BOTTOMS FROM THE RECOVERY OF THESE SPENT SOLVENTS AND SPENT SOLVENT MIXTURES.			
<b>Hazardous Waste Code:</b>		U188				
<b>Waste Code Description:</b>			PHENOL			
<b>Hazardous Waste Code:</b>		U221				
<b>Waste Code Description:</b>			BENZENEDIAMINE, AR-METHYL- (OR) TOLUENEDIAMINE			
<b>Hazardous Waste Code:</b>		D007				
<b>Waste Code Description:</b>			CHROMIUM			
<b>Hazardous Waste Code:</b>		D028				
<b>Waste Code Description:</b>			1,2-DICHLOROETHANE			
<b>Hazardous Waste Code:</b>		D039				

<b>Map Key</b>	<b>Number of Records</b>	<b>Direction</b>	<b>Distance (mi/ft)</b>	<b>Elev/Diff (ft)</b>	<b>Site</b>	<b>DB</b>
----------------	--------------------------	------------------	-------------------------	-----------------------	-------------	-----------

<b>Waste Code Description:</b>	TETRACHLOROETHYLENE
<b>Hazardous Waste Code:</b>	F003
<b>Waste Code Description:</b>	THE FOLLOWING SPENT NONHALOGENATED SOLVENTS: XYLENE, ACETONE, ETHYL ACETATE, ETHYL BENZENE, ETHYL ETHER, METHYL ISOBUTYL KETONE, N-BUTYL ALCOHOL, CYCLOHEXANONE, AND METHANOL; ALL SPENT SOLVENT MIXTURES/BLENDS CONTAINING, BEFORE USE, ONLY THE ABOVE SPENT NONHALOGENATED SOLVENTS; AND ALL SPENT SOLVENT MIXTURES/BLENDS CONTAINING, BEFORE USE, ONE OR MORE OF THE ABOVE NONHALOGENATED SOLVENTS, AND A TOTAL OF TEN PERCENT OR MORE (BY VOLUME) OF ONE OR MORE OF THOSE SOLVENTS LISTED IN F001, F002, F004, AND F005; AND STILL BOTTOMS FROM THE RECOVERY OF THESE SPENT SOLVENTS AND SPENT SOLVENT MIXTURES.
<b>Hazardous Waste Code:</b>	F004
<b>Waste Code Description:</b>	THE FOLLOWING SPENT NONHALOGENATED SOLVENTS: CRESOLS, CRESYLIC ACID, AND NITROBENZENE; AND THE STILL BOTTOMS FROM THE RECOVERY OF THESE SOLVENTS; ALL SPENT SOLVENT MIXTURES/BLENDS CONTAINING, BEFORE USE, A TOTAL OF TEN PERCENT OR MORE (BY VOLUME) OF ONE OR MORE OF THE ABOVE NONHALOGENATED SOLVENTS OR THOSE SOLVENTS LISTED IN F001, F002, AND F005; AND STILL BOTTOMS FROM THE RECOVERY OF THESE SPENT SOLVENTS AND SPENT SOLVENT MIXTURES.
<b>Hazardous Waste Code:</b>	F005
<b>Waste Code Description:</b>	THE FOLLOWING SPENT NONHALOGENATED SOLVENTS: TOLUENE, METHYL ETHYL KETONE, CARBON DISULFIDE, ISOBUTANOL, PYRIDINE, BENZENE, 2-ETHOXYETHANOL, AND 2-NITROPROPANE; ALL SPENT SOLVENT MIXTURES/BLENDS CONTAINING, BEFORE USE, A TOTAL OF TEN PERCENT OR MORE (BY VOLUME) OF ONE OR MORE OF THE ABOVE NONHALOGENATED SOLVENTS OR THOSE SOLVENTS LISTED IN F001, F002, OR F004; AND STILL BOTTOMS FROM THE RECOVERY OF THESE SPENT SOLVENTS AND SPENT SOLVENT MIXTURES.

**Hazardous Waste Handler Details**

<b>Sequence No:</b>	201709
<b>Receive Date:</b>	20170905
<b>Handler Name:</b>	QUALITY CARRIERS INC
<b>Source Type:</b>	Notification
<b>Federal Waste Generator Code:</b>	N
<b>Generator Code Description:</b>	Not a Generator, Verified

**Waste Code Details**

<b>Hazardous Waste Code:</b>	D016
<b>Waste Code Description:</b>	2,4-D (2,4-DICHLOROPHENOXYACETIC ACID)
<b>Hazardous Waste Code:</b>	F002
<b>Waste Code Description:</b>	THE FOLLOWING SPENT HALOGENATED SOLVENTS: TETRACHLOROETHYLENE, METHYLENE CHLORIDE, TRICHLOROETHYLENE, 1,1,1-TRICHLOROETHANE, CHLOROBENZENE, 1,1,2-TRICHLORO-1,2,2-TRIFLUOROETHANE, ORTHO-DICHLOROBENZENE, TRICHLOROFLUOROMETHANE, AND 1,1,2, TRICHLOROETHANE; ALL SPENT SOLVENT MIXTURES/BLENDS CONTAINING, BEFORE USE, A TOTAL OF TEN PERCENT OR MORE (BY VOLUME) OF ONE OR MORE OF THE ABOVE HALOGENATED SOLVENTS OR THOSE SOLVENTS LISTED IN F001, F004, AND F005; AND STILL BOTTOMS FROM THE RECOVERY OF THESE SPENT SOLVENTS AND SPENT SOLVENT MIXTURES.
<b>Hazardous Waste Code:</b>	U239
<b>Waste Code Description:</b>	BENZENE, DIMETHYL- (I,T) (OR) XYLENE (I)
<b>Hazardous Waste Code:</b>	U220
<b>Waste Code Description:</b>	BENZENE, METHYL- (OR) TOLUENE

<b>Map Key</b>	<b>Number of Records</b>	<b>Direction</b>	<b>Distance (mi/ft)</b>	<b>Elev/Diff (ft)</b>	<b>Site</b>	<b>DB</b>
<b>Hazardous Waste Code:</b>			U223			
<b>Waste Code Description:</b>			BENZENE, 1,3-DIISOCYANATOMETHYL- (R,T) (OR) TOLUENE DIISOCYANATE (R,T)			
<b>Hazardous Waste Code:</b>			D009			
<b>Waste Code Description:</b>			MERCURY			
<b>Hazardous Waste Code:</b>			U165			
<b>Waste Code Description:</b>			NAPHTHALENE			
<b>Hazardous Waste Code:</b>			U190			
<b>Waste Code Description:</b>			1,3-ISOBENZOFURANDIONE (OR) PHTHALIC ANHYDRIDE			
<b>Hazardous Waste Code:</b>			D006			
<b>Waste Code Description:</b>			CADMIUM			
<b>Hazardous Waste Code:</b>			D008			
<b>Waste Code Description:</b>			LEAD			
<b>Hazardous Waste Code:</b>			D021			
<b>Waste Code Description:</b>			CHLOROBENZENE			
<b>Hazardous Waste Code:</b>			D026			
<b>Waste Code Description:</b>			CRESOL			
<b>Hazardous Waste Code:</b>			D035			
<b>Waste Code Description:</b>			METHYL ETHYL KETONE			
<b>Hazardous Waste Code:</b>			D040			
<b>Waste Code Description:</b>			TRICHLORETHYLENE			
<b>Hazardous Waste Code:</b>			D003			
<b>Waste Code Description:</b>			REACTIVE WASTE			
<b>Hazardous Waste Code:</b>			D001			
<b>Waste Code Description:</b>			IGNITABLE WASTE			
<b>Hazardous Waste Code:</b>			D027			
<b>Waste Code Description:</b>			1,4-DICHLOROBENZENE			
<b>Hazardous Waste Code:</b>			D038			
<b>Waste Code Description:</b>			PYRIDINE			
<b>Hazardous Waste Code:</b>			F001			
<b>Waste Code Description:</b>			THE FOLLOWING SPENT HALOGENATED SOLVENTS USED IN DEGREASING: TETRACHLOROETHYLENE, TRICHLORETHYLENE, METHYLENE CHLORIDE, 1,1,1-TRICHLOROETHANE, CARBON TETRACHLORIDE AND CHLORINATED FLUOROCARBONS; ALL SPENT SOLVENT MIXTURES/BLENDS USED IN DEGREASING CONTAINING, BEFORE USE, A TOTAL OF TEN PERCENT OR MORE (BY VOLUME) OF ONE OR MORE OF THE ABOVE HALOGENATED SOLVENTS OR THOSE SOLVENTS LISTED IN F002, F004, AND F005; AND STILL BOTTOMS FROM THE RECOVERY OF THESE SPENT SOLVENTS AND SPENT SOLVENT MIXTURES.			
<b>Hazardous Waste Code:</b>			U188			
<b>Waste Code Description:</b>			PHENOL			

<b>Map Key</b>	<b>Number of Records</b>	<b>Direction</b>	<b>Distance (mi/ft)</b>	<b>Elev/Diff (ft)</b>	<b>Site</b>	<b>DB</b>
<b>Hazardous Waste Code:</b>		U221				
<b>Waste Code Description:</b>		BENZENEDIAMINE, AR-METHYL- (OR) TOLUENEDIAMINE				
<b>Hazardous Waste Code:</b>		D007				
<b>Waste Code Description:</b>		CHROMIUM				
<b>Hazardous Waste Code:</b>		D028				
<b>Waste Code Description:</b>		1,2-DICHLOROETHANE				
<b>Hazardous Waste Code:</b>		D039				
<b>Waste Code Description:</b>		TETRACHLOROETHYLENE				
<b>Hazardous Waste Code:</b>		F003				
<b>Waste Code Description:</b>		THE FOLLOWING SPENT NONHALOGENATED SOLVENTS: XYLENE, ACETONE, ETHYL ACETATE, ETHYL BENZENE, ETHYL ETHER, METHYL ISOBUTYL KETONE, N-BUTYL ALCOHOL, CYCLOHEXANONE, AND METHANOL; ALL SPENT SOLVENT MIXTURES/BLENDS CONTAINING, BEFORE USE, ONLY THE ABOVE SPENT NONHALOGENATED SOLVENTS; AND ALL SPENT SOLVENT MIXTURES/BLENDS CONTAINING, BEFORE USE, ONE OR MORE OF THE ABOVE NONHALOGENATED SOLVENTS, AND A TOTAL OF TEN PERCENT OR MORE (BY VOLUME) OF ONE OR MORE OF THOSE SOLVENTS LISTED IN F001, F002, F004, AND F005; AND STILL BOTTOMS FROM THE RECOVERY OF THESE SPENT SOLVENTS AND SPENT SOLVENT MIXTURES.				
<b>Hazardous Waste Code:</b>		F004				
<b>Waste Code Description:</b>		THE FOLLOWING SPENT NONHALOGENATED SOLVENTS: CRESOLS, CRESYLIC ACID, AND NITROBENZENE; AND THE STILL BOTTOMS FROM THE RECOVERY OF THESE SOLVENTS; ALL SPENT SOLVENT MIXTURES/BLENDS CONTAINING, BEFORE USE, A TOTAL OF TEN PERCENT OR MORE (BY VOLUME) OF ONE OR MORE OF THE ABOVE NONHALOGENATED SOLVENTS OR THOSE SOLVENTS LISTED IN F001, F002, AND F005; AND STILL BOTTOMS FROM THE RECOVERY OF THESE SPENT SOLVENTS AND SPENT SOLVENT MIXTURES.				
<b>Hazardous Waste Code:</b>		F005				
<b>Waste Code Description:</b>		THE FOLLOWING SPENT NONHALOGENATED SOLVENTS: TOLUENE, METHYL ETHYL KETONE, CARBON DISULFIDE, ISOBUTANOL, PYRIDINE, BENZENE, 2-ETHOXYETHANOL, AND 2-NITROPROPANE; ALL SPENT SOLVENT MIXTURES/BLENDS CONTAINING, BEFORE USE, A TOTAL OF TEN PERCENT OR MORE (BY VOLUME) OF ONE OR MORE OF THE ABOVE NONHALOGENATED SOLVENTS OR THOSE SOLVENTS LISTED IN F001, F002, OR F004; AND STILL BOTTOMS FROM THE RECOVERY OF THESE SPENT SOLVENTS AND SPENT SOLVENT MIXTURES.				

**Owner/Operator Details**

<b>Owner/Operator Ind:</b>	Current Owner	<b>Street No:</b>	
<b>Type:</b>	Private	<b>Street 1:</b>	4700 MILLENIA BLVD, STE 380
<b>Name:</b>	DUKE REALTY LP	<b>Street 2:</b>	
<b>Date Became Current:</b>	20070518	<b>City:</b>	ORLANDO
<b>Date Ended Current:</b>		<b>State:</b>	FL
<b>Phone:</b>		<b>Country:</b>	US
<b>Source Type:</b>	Implementer	<b>Zip Code:</b>	32839-6013
<b>Owner/Operator Ind:</b>	Current Operator	<b>Street No:</b>	
<b>Type:</b>	Private	<b>Street 1:</b>	4041 PARK OAKS BLVD STE 200
<b>Name:</b>	QUALITY CARRIERS INC	<b>Street 2:</b>	
<b>Date Became Current:</b>	20090819	<b>City:</b>	TAMPA
<b>Date Ended Current:</b>		<b>State:</b>	FL
<b>Phone:</b>		<b>Country:</b>	US
<b>Source Type:</b>	Notification	<b>Zip Code:</b>	33610-9501

<b>Map Key</b>	<b>Number of Records</b>	<b>Direction</b>	<b>Distance (mi/ft)</b>	<b>Elev/Diff (ft)</b>	<b>Site</b>	<b>DB</b>
<b>Owner/Operator Ind:</b>	Current Owner				<b>Street No:</b>	
<b>Type:</b>	Private				<b>Street 1:</b>	1390 TIMBERLAKE MANOR PKWY STE
<b>Name:</b>	PRII HIGHLAND OAKS LLC				<b>Street 2:</b>	
<b>Date Became Current:</b>	20150902				<b>City:</b>	CHESTERFIELD
<b>Date Ended Current:</b>					<b>State:</b>	MO
<b>Phone:</b>	813-621-6984				<b>Country:</b>	US
<b>Source Type:</b>	Notification				<b>Zip Code:</b>	63017-0000
<b>Owner/Operator Ind:</b>	Current Owner				<b>Street No:</b>	
<b>Type:</b>	Private				<b>Street 1:</b>	1390 TIMBERLAKE MANOR PKWY STE
<b>Name:</b>	PRII HIGHLAND OAKS LLC				<b>Street 2:</b>	
<b>Date Became Current:</b>	20150902				<b>City:</b>	CHESTERFIELD
<b>Date Ended Current:</b>					<b>State:</b>	MO
<b>Phone:</b>	813-621-6984				<b>Country:</b>	US
<b>Source Type:</b>	Implementer				<b>Zip Code:</b>	63017-0000
<b>Owner/Operator Ind:</b>	Current Owner				<b>Street No:</b>	
<b>Type:</b>	Private				<b>Street 1:</b>	10105 HIGHLAND MANOR DR
<b>Name:</b>	BRE/CON LLC				<b>Street 2:</b>	
<b>Date Became Current:</b>	20111209				<b>City:</b>	TAMPA
<b>Date Ended Current:</b>					<b>State:</b>	FL
<b>Phone:</b>	813-621-6984				<b>Country:</b>	US
<b>Source Type:</b>	Implementer				<b>Zip Code:</b>	33610
<b>Owner/Operator Ind:</b>	Current Operator				<b>Street No:</b>	
<b>Type:</b>	Private				<b>Street 1:</b>	4041 PARK OAKS BLVD STE 200
<b>Name:</b>	QUALITY CARRIERS INC				<b>Street 2:</b>	
<b>Date Became Current:</b>	19990712				<b>City:</b>	TAMPA
<b>Date Ended Current:</b>					<b>State:</b>	FL
<b>Phone:</b>					<b>Country:</b>	US
<b>Source Type:</b>	Implementer				<b>Zip Code:</b>	33610-9501
<b>Owner/Operator Ind:</b>	Current Operator				<b>Street No:</b>	
<b>Type:</b>	Private				<b>Street 1:</b>	1208 E KENNEDY BLVD
<b>Name:</b>	QUALITY CARRIERS INC				<b>Street 2:</b>	
<b>Date Became Current:</b>	19990712				<b>City:</b>	TAMPA
<b>Date Ended Current:</b>					<b>State:</b>	FL
<b>Phone:</b>					<b>Country:</b>	US
<b>Source Type:</b>	Implementer				<b>Zip Code:</b>	33602-0000
<b>Owner/Operator Ind:</b>	Current Owner				<b>Street No:</b>	
<b>Type:</b>	Private				<b>Street 1:</b>	3802A CORPOREX PARK DR
<b>Name:</b>	QUALITY DISTRIBUTION INC				<b>Street 2:</b>	
<b>Date Became Current:</b>	20010219				<b>City:</b>	TAMPA
<b>Date Ended Current:</b>	20070518				<b>State:</b>	FL
<b>Phone:</b>	813-621-6984				<b>Country:</b>	US
<b>Source Type:</b>	Implementer				<b>Zip Code:</b>	33619-1109
<b>Owner/Operator Ind:</b>	Current Owner				<b>Street No:</b>	
<b>Type:</b>	Private				<b>Street 1:</b>	10105 HIGHLAND MANOR DR
<b>Name:</b>	DUKE REALTY LP				<b>Street 2:</b>	
<b>Date Became Current:</b>	20070518				<b>City:</b>	TAMPA

<i>Map Key</i>	<i>Number of Records</i>	<i>Direction</i>	<i>Distance (mi/ft)</i>	<i>Elev/Diff (ft)</i>	<i>Site</i>	<i>DB</i>
<b>Date Ended Current:</b>					<b>State:</b>	FL
<b>Phone:</b>	813-635-8500				<b>Country:</b>	US
<b>Source Type:</b>	Notification				<b>Zip Code:</b>	33610
<b>Owner/Operator Ind:</b>	Current Operator				<b>Street No:</b>	
<b>Type:</b>	Private				<b>Street 1:</b>	1208 E KENNEDY BLVD
<b>Name:</b>	QUALITY CARRIERS INC				<b>Street 2:</b>	
<b>Date Became Current:</b>	19990712				<b>City:</b>	TAMPA
<b>Date Ended Current:</b>					<b>State:</b>	FL
<b>Phone:</b>	813-621-6984				<b>Country:</b>	US
<b>Source Type:</b>	Notification				<b>Zip Code:</b>	33602-0000
<b>Owner/Operator Ind:</b>	Current Owner				<b>Street No:</b>	
<b>Type:</b>	Private				<b>Street 1:</b>	7015 E ADAMO DR
<b>Name:</b>	HOWE TANK LINES INC				<b>Street 2:</b>	
<b>Date Became Current:</b>	19950201				<b>City:</b>	TAMPA
<b>Date Ended Current:</b>					<b>State:</b>	FL
<b>Phone:</b>					<b>Country:</b>	US
<b>Source Type:</b>	Implementer				<b>Zip Code:</b>	33619-0000
<b>Owner/Operator Ind:</b>	Current Owner				<b>Street No:</b>	
<b>Type:</b>	Private				<b>Street 1:</b>	10105 HIGHLAND MANOR DR
<b>Name:</b>	BRE/CON LLC				<b>Street 2:</b>	
<b>Date Became Current:</b>	20111209				<b>City:</b>	TAMPA
<b>Date Ended Current:</b>					<b>State:</b>	FL
<b>Phone:</b>	813-621-6984				<b>Country:</b>	US
<b>Source Type:</b>	Notification				<b>Zip Code:</b>	33610
<b>Owner/Operator Ind:</b>	Current Owner				<b>Street No:</b>	
<b>Type:</b>	Private				<b>Street 1:</b>	4700 MILLENIA BLVD, STE 380
<b>Name:</b>	TODD JOHNSON				<b>Street 2:</b>	
<b>Date Became Current:</b>	20070518				<b>City:</b>	ORLANDO
<b>Date Ended Current:</b>					<b>State:</b>	FL
<b>Phone:</b>					<b>Country:</b>	US
<b>Source Type:</b>	Implementer				<b>Zip Code:</b>	32839-6013
<b>Owner/Operator Ind:</b>	Current Owner				<b>Street No:</b>	
<b>Type:</b>	Private				<b>Street 1:</b>	3802A CORPOREX PARK DR
<b>Name:</b>	QUALITY DISTRIBUTION INC				<b>Street 2:</b>	
<b>Date Became Current:</b>	20010219				<b>City:</b>	TAMPA
<b>Date Ended Current:</b>	20070518				<b>State:</b>	FL
<b>Phone:</b>	813-621-6984				<b>Country:</b>	US
<b>Source Type:</b>	Notification				<b>Zip Code:</b>	33619-1109
<b>Owner/Operator Ind:</b>	Current Operator				<b>Street No:</b>	
<b>Type:</b>	Private				<b>Street 1:</b>	4041 PARK OAKS BLVD STE 200
<b>Name:</b>	QUALITY CARRIERS INC				<b>Street 2:</b>	
<b>Date Became Current:</b>	20090819				<b>City:</b>	TAMPA
<b>Date Ended Current:</b>					<b>State:</b>	FL
<b>Phone:</b>					<b>Country:</b>	US
<b>Source Type:</b>	Implementer				<b>Zip Code:</b>	33610-9501

<i>Map Key</i>	<i>Number of Records</i>	<i>Direction</i>	<i>Distance (mi/ft)</i>	<i>Elev/Diff (ft)</i>	<i>Site</i>	<i>DB</i>
<b>Owner/Operator Ind:</b>	Current Owner				<b>Street No:</b>	
<b>Type:</b>	Private				<b>Street 1:</b>	7015 E ADAMO DR
<b>Name:</b>	HOWE TANK LINES INC				<b>Street 2:</b>	
<b>Date Became Current:</b>	19950201				<b>City:</b>	TAMPA
<b>Date Ended Current:</b>					<b>State:</b>	FL
<b>Phone:</b>	813-621-6984				<b>Country:</b>	US
<b>Source Type:</b>	Implementer				<b>Zip Code:</b>	33619-0000
<b>Owner/Operator Ind:</b>	Current Operator				<b>Street No:</b>	
<b>Type:</b>	Private				<b>Street 1:</b>	4041 PARK OAKS BLVD STE 200
<b>Name:</b>	QUALITY CARRIERS INC				<b>Street 2:</b>	
<b>Date Became Current:</b>	19990712				<b>City:</b>	TAMPA
<b>Date Ended Current:</b>					<b>State:</b>	FL
<b>Phone:</b>					<b>Country:</b>	US
<b>Source Type:</b>	Notification				<b>Zip Code:</b>	33610-9501
<b>Owner/Operator Ind:</b>	Current Owner				<b>Street No:</b>	
<b>Type:</b>	Private				<b>Street 1:</b>	4700 MILLENIA BLVD, STE 380
<b>Name:</b>	DUKE REALTY LP				<b>Street 2:</b>	
<b>Date Became Current:</b>	20070518				<b>City:</b>	ORLANDO
<b>Date Ended Current:</b>					<b>State:</b>	FL
<b>Phone:</b>					<b>Country:</b>	US
<b>Source Type:</b>	Notification				<b>Zip Code:</b>	32839-6013
<b>Owner/Operator Ind:</b>	Current Operator				<b>Street No:</b>	
<b>Type:</b>	Private				<b>Street 1:</b>	1208 E KENNEDY BLVD
<b>Name:</b>	QUALITY CARRIERS INC				<b>Street 2:</b>	
<b>Date Became Current:</b>	19990712				<b>City:</b>	TAMPA
<b>Date Ended Current:</b>					<b>State:</b>	FL
<b>Phone:</b>					<b>Country:</b>	US
<b>Source Type:</b>	Notification				<b>Zip Code:</b>	33602-0000
<b>Owner/Operator Ind:</b>	Current Owner				<b>Street No:</b>	
<b>Type:</b>	Private				<b>Street 1:</b>	4700 MILLENIA BLVD, STE 380
<b>Name:</b>	TODD JOHNSON				<b>Street 2:</b>	
<b>Date Became Current:</b>	20070518				<b>City:</b>	ORLANDO
<b>Date Ended Current:</b>					<b>State:</b>	FL
<b>Phone:</b>					<b>Country:</b>	US
<b>Source Type:</b>	Notification				<b>Zip Code:</b>	32839-6013
<b>Owner/Operator Ind:</b>	Current Owner				<b>Street No:</b>	
<b>Type:</b>	Private				<b>Street 1:</b>	1390 TIMBERLAKE MANOR PKWY STE
<b>Name:</b>	PRII HIGHLAND OAKS LLC				<b>Street 2:</b>	
<b>Date Became Current:</b>	20150902				<b>City:</b>	CHESTERFIELD
<b>Date Ended Current:</b>	20171228				<b>State:</b>	MO
<b>Phone:</b>	813-621-6984				<b>Country:</b>	US
<b>Source Type:</b>	Notification				<b>Zip Code:</b>	63017-0000
<b>Owner/Operator Ind:</b>	Current Operator				<b>Street No:</b>	
<b>Type:</b>	Private				<b>Street 1:</b>	1208 E KENNEDY BLVD
<b>Name:</b>	QUALITY CARRIERS INC				<b>Street 2:</b>	
<b>Date Became Current:</b>	19990712				<b>City:</b>	TAMPA

<b>Map Key</b>	<b>Number of Records</b>	<b>Direction</b>	<b>Distance (mi/ft)</b>	<b>Elev/Diff (ft)</b>	<b>Site</b>	<b>DB</b>
<b>Date Ended Current:</b>					<b>State:</b>	FL
<b>Phone:</b>	813-621-6984				<b>Country:</b>	US
<b>Source Type:</b>	Implementer				<b>Zip Code:</b>	33602-0000
<b>Owner/Operator Ind:</b>	Current Owner				<b>Street No:</b>	
<b>Type:</b>	Private				<b>Street 1:</b>	7015 E ADAMO DR
<b>Name:</b>	HOWE TANK LINES INC				<b>Street 2:</b>	
<b>Date Became Current:</b>	19950201				<b>City:</b>	TAMPA
<b>Date Ended Current:</b>					<b>State:</b>	FL
<b>Phone:</b>					<b>Country:</b>	US
<b>Source Type:</b>	Notification				<b>Zip Code:</b>	33619-0000
<b>Owner/Operator Ind:</b>	Current Owner				<b>Street No:</b>	
<b>Type:</b>	Private				<b>Street 1:</b>	3802A CORPOREX PARK DR
<b>Name:</b>	QUALITY DISTRIBUTION INC				<b>Street 2:</b>	
<b>Date Became Current:</b>	20010219				<b>City:</b>	TAMPA
<b>Date Ended Current:</b>	20070518				<b>State:</b>	FL
<b>Phone:</b>					<b>Country:</b>	US
<b>Source Type:</b>	Implementer				<b>Zip Code:</b>	33619-1109
<b>Owner/Operator Ind:</b>	Current Owner				<b>Street No:</b>	
<b>Type:</b>	Private				<b>Street 1:</b>	3802A CORPOREX PARK DR
<b>Name:</b>	QUALITY DISTRIBUTION INC				<b>Street 2:</b>	
<b>Date Became Current:</b>	20010219				<b>City:</b>	TAMPA
<b>Date Ended Current:</b>	20070518				<b>State:</b>	FL
<b>Phone:</b>					<b>Country:</b>	US
<b>Source Type:</b>	Notification				<b>Zip Code:</b>	33619-1109
<b>Owner/Operator Ind:</b>	Current Owner				<b>Street No:</b>	
<b>Type:</b>	Private				<b>Street 1:</b>	7015 E ADAMO DR
<b>Name:</b>	HOWE TANK LINES INC				<b>Street 2:</b>	
<b>Date Became Current:</b>	19950201				<b>City:</b>	TAMPA
<b>Date Ended Current:</b>					<b>State:</b>	FL
<b>Phone:</b>	813-621-6984				<b>Country:</b>	US
<b>Source Type:</b>	Notification				<b>Zip Code:</b>	33619-0000
<b>Owner/Operator Ind:</b>	Current Owner				<b>Street No:</b>	
<b>Type:</b>	Private				<b>Street 1:</b>	10105 HIGHLAND MANOR DR
<b>Name:</b>	BRE/CON LLC				<b>Street 2:</b>	
<b>Date Became Current:</b>	20111209				<b>City:</b>	TAMPA
<b>Date Ended Current:</b>	20160801				<b>State:</b>	FL
<b>Phone:</b>	813-621-6984				<b>Country:</b>	US
<b>Source Type:</b>	Notification				<b>Zip Code:</b>	33610-0000
<b>Owner/Operator Ind:</b>	Current Owner				<b>Street No:</b>	
<b>Type:</b>	Private				<b>Street 1:</b>	10105 HIGHLAND MANOR DR
<b>Name:</b>	BRE/CON LLC				<b>Street 2:</b>	
<b>Date Became Current:</b>	20111209				<b>City:</b>	TAMPA
<b>Date Ended Current:</b>	20160801				<b>State:</b>	FL
<b>Phone:</b>	813-621-6984				<b>Country:</b>	US
<b>Source Type:</b>	Implementer				<b>Zip Code:</b>	33610-0000



<i>Map Key</i>	<i>Number of Records</i>	<i>Direction</i>	<i>Distance (mi/ft)</i>	<i>Elev/Diff (ft)</i>	<i>Site</i>	<i>DB</i>
<b>Owner/Operator Ind:</b>	Current Owner				<b>Street No:</b>	
<b>Type:</b>	Private				<b>Street 1:</b>	1390 TIMBERLAKE MANOR PKWY STE
<b>Name:</b>	PRII HIGHLAND OAKS LLC				<b>Street 2:</b>	
<b>Date Became Current:</b>	20150902				<b>City:</b>	CHESTERFIELD
<b>Date Ended Current:</b>	20171228				<b>State:</b>	MO
<b>Phone:</b>	813-621-6984				<b>Country:</b>	US
<b>Source Type:</b>	Implementer				<b>Zip Code:</b>	63017-0000

**Historical Handler Details**

<b>Receive Dt:</b>	20120202
<b>Generator Code Description:</b>	Not a Generator, Verified
<b>Handler Name:</b>	QUALITY CARRIERS INC
<b>Receive Dt:</b>	20130322
<b>Generator Code Description:</b>	Not a Generator, Verified
<b>Handler Name:</b>	QUALITY CARRIERS INC
<b>Receive Dt:</b>	20170905
<b>Generator Code Description:</b>	Not a Generator, Verified
<b>Handler Name:</b>	QUALITY CARRIERS INC
<b>Receive Dt:</b>	20150813
<b>Generator Code Description:</b>	Not a Generator, Verified
<b>Handler Name:</b>	QUALITY CARRIERS INC
<b>Receive Dt:</b>	20160725
<b>Generator Code Description:</b>	Not a Generator, Verified
<b>Handler Name:</b>	QUALITY CARRIERS INC
<b>Receive Dt:</b>	20140815
<b>Generator Code Description:</b>	Not a Generator, Verified
<b>Handler Name:</b>	QUALITY CARRIERS INC
<b>Receive Dt:</b>	20130927
<b>Generator Code Description:</b>	Not a Generator, Verified
<b>Handler Name:</b>	QUALITY CARRIERS INC
<b>Receive Dt:</b>	20100317
<b>Generator Code Description:</b>	Not a Generator, Verified
<b>Handler Name:</b>	QUALITY CARRIERS INC
<b>Receive Dt:</b>	20110826
<b>Generator Code Description:</b>	Not a Generator, Verified
<b>Handler Name:</b>	QUALITY CARRIERS INC
<b>Receive Dt:</b>	20150724
<b>Generator Code Description:</b>	Not a Generator, Verified
<b>Handler Name:</b>	QUALITY CARRIERS INC
<b>Receive Dt:</b>	20100813

Map Key	Number of Records	Direction	Distance (mi/ft)	Elev/Diff (ft)	Site	DB
<b>Generator Code Description:</b>		Not a Generator, Verified				
<b>Handler Name:</b>		QUALITY CARRIERS INC				
<b>Receive Dt:</b>		20180309				
<b>Generator Code Description:</b>		Not a Generator, Verified				
<b>Handler Name:</b>		QUALITY CARRIERS INC				
<b>Receive Dt:</b>		20171219				
<b>Generator Code Description:</b>		Not a Generator, Verified				
<b>Handler Name:</b>		QUALITY CARRIERS INC				

[60](#)      2 of 3      **ENE**      0.00 / 0.00      11.14 / 0      **QUALITY CARRIERS INC**  
**7015 E ADAMO DR**  
**TAMPA FL 33619-3423**      **ICIS**

<b>EPA Region:</b>		<b>Federal Fac ID:</b>	
<b>Registry ID:</b>	110005656995	<b>Tribal Land Code:</b>	
<b>Pgm Sys ID:</b>	3000014096	<b>County:</b>	HILLSBOROUGH
<b>Pgm Sys Acnm:</b>	ICIS	<b>Latitude 83:</b>	27.952092
<b>Permit Type:</b>		<b>Longitude 83:</b>	-82.37597799999999

**Details**

<b>Interest Type:</b>	ENFORCEMENT/COMPLIANCE ACTIVITY	<b>Public Ind:</b>	Y
<b>Active Status:</b>		<b>FIPS Code:</b>	12057
<b>Accuracy Value:</b>		<b>HUC 8 Code:</b>	03100206
<b>Pgm Report URL:</b>	no data yet	<b>HUC 12:</b>	
<b>Federal Agency Name:</b>			
<b>Federal Land Ind:</b>			
<b>Fed Facility Code:</b>	N		
<b>Ref Point Desc:</b>	ENTRANCE POINT OF A FACILITY OR STATION		
<b>Collect Mth Desc:</b>	GDT-ADDRESS MATCHING (GEOCODING)		
<b>Fac URL:</b>	<a href="https://ofmpub.epa.gov/frs_public2/fii_query_detail.disp_program_facility?p_registry_id=110005656995">https://ofmpub.epa.gov/frs_public2/fii_query_detail.disp_program_facility?p_registry_id=110005656995</a>		
<b>Program URL:</b>			

[60](#)      3 of 3      **ENE**      0.00 / 0.00      11.14 / 0      **Lazer Tank Lines, Inc.**  
**7015 E. Adamo Dr**  
**Tampa FL 33619**      **TIER 2**

**2018 Data**

<b>Facility ID:</b>	6114679	<b>Explosive:</b>	False
<b>Filing Year:</b>	2017(Tier2)	<b>Filing Type:</b>	312
<b>CAS No:</b>	0000000	<b>Max Daily Qty:</b>	162740
<b>Solid:</b>	False	<b>Avg Daily Qty:</b>	87630
<b>Liquid:</b>	True	<b>EHS:</b>	
<b>Gas:</b>	False	<b>Below Thresholds:</b>	
<b>Pure:</b>	False	<b>Trade Secret:</b>	
<b>Mixture:</b>	True		
<b>First Submit Date:</b>	2018-03-01(Tier2)		

**NAICS Code:** 519190  
**Dun Bradstreet:** N/A  
**Chemical Name:** Caustic Soda - Liquid (46%-50%)  
**Hazard Not Otherwise Classifie:** False  
**Contact Name:** Dave Judeare  
**Contact Type:** Owner / Operator  
**Contact Email:** djudeare@qualitydistribution.com  
**Contact Work Phone:** 1-800-282-2031  
**Contact 24 Hour Phone:** 863-205-3958  
**Contact Mobile Phone:**

**2018 Data**

<b>Facility ID:</b>	6114679	<b>Explosive:</b>	False
<b>Filing Year:</b>	2017(Tier2)	<b>Filing Type:</b>	312
<b>CAS No:</b>	67561	<b>Max Daily Qty:</b>	64300
<b>Solid:</b>	False	<b>Avg Daily Qty:</b>	64300
<b>Liquid:</b>	True	<b>EHS:</b>	
<b>Gas:</b>	False	<b>Below Thresholds:</b>	
<b>Pure:</b>	True	<b>Trade Secret:</b>	
<b>Mixture:</b>	False		
<b>First Submit Date:</b>	2018-03-01(Tier2)		
<b>NAICS Code:</b>	519190		
<b>Dun Bradstreet:</b>	N/A		
<b>Chemical Name:</b>	Methanol		
<b>Hazard Not Otherwise Classifie:</b>	True		
<b>Contact Name:</b>	Dave Judeare		
<b>Contact Type:</b>	Owner / Operator		
<b>Contact Email:</b>	djudeare@qualitydistribution.com		
<b>Contact Work Phone:</b>	1-800-282-2031		
<b>Contact 24 Hour Phone:</b>	863-205-3958		
<b>Contact Mobile Phone:</b>			

**2019 Data**

<b>Facility ID:</b>	6391894	<b>Explosive:</b>	False
<b>Filing Year:</b>	2018(Tier2)	<b>Filing Type:</b>	312
<b>CAS No:</b>	0	<b>Max Daily Qty:</b>	162740
<b>Solid:</b>	False	<b>Avg Daily Qty:</b>	87630
<b>Liquid:</b>	True	<b>EHS:</b>	
<b>Gas:</b>	False	<b>Below Thresholds:</b>	
<b>Pure:</b>	False	<b>Trade Secret:</b>	
<b>Mixture:</b>	True		
<b>First Submit Date:</b>	2019-02-14(Tier2)		
<b>NAICS Code:</b>	519190		
<b>Dun Bradstreet:</b>	N/A		
<b>Chemical Name:</b>	Caustic Soda - Liquid (46%-50%)		
<b>Hazard Not Otherwise Classifie:</b>	False		
<b>Contact Name:</b>	Mickey Howe		
<b>Contact Type:</b>	Owner / Operator		

<b>Map Key</b>	<b>Number of Records</b>	<b>Direction</b>	<b>Distance (mi/ft)</b>	<b>Elev/Diff (ft)</b>	<b>Site</b>	<b>DB</b>
----------------	--------------------------	------------------	-------------------------	-----------------------	-------------	-----------

**Contact Email:** mickeydhowe@aol.com  
**Contact Work Phone:** 813-267-0023  
**Contact 24 Hour Phone:** 813-267-0023  
**Contact Mobile Phone:**

**2019 Data**

<b>Facility ID:</b>	6391894	<b>Explosive:</b>	False
<b>Filing Year:</b>	2018(Tier2)	<b>Filing Type:</b>	312
<b>CAS No:</b>	67561	<b>Max Daily Qty:</b>	64300
<b>Solid:</b>	False	<b>Avg Daily Qty:</b>	64300
<b>Liquid:</b>	True	<b>EHS:</b>	
<b>Gas:</b>	False	<b>Below Thresholds:</b>	
<b>Pure:</b>	True	<b>Trade Secret:</b>	
<b>Mixture:</b>	False		
<b>First Submit Date:</b>	2019-02-14(Tier2)		
<b>NAICS Code:</b>	519190		
<b>Dun Bradstreet:</b>	N/A		
<b>Chemical Name:</b>	Methanol		
<b>Hazard Not Otherwise Classifie:</b>	True		
<b>Contact Name:</b>	Mickey Howe		
<b>Contact Type:</b>	Owner / Operator		
<b>Contact Email:</b>	mickeydhowe@aol.com		
<b>Contact Work Phone:</b>	813-267-0023		
<b>Contact 24 Hour Phone:</b>	813-267-0023		
<b>Contact Mobile Phone:</b>			

**2020 Data (Filed)**

<b>Facility ID:</b>	6662700	<b>Explosive:</b>	False
<b>Filing Year:</b>	2019(Tier2)	<b>Filing Type:</b>	312
<b>CAS No:</b>	67561	<b>Max Daily Qty:</b>	64,300
<b>Solid:</b>	False	<b>Avg Daily Qty:</b>	64,300
<b>Liquid:</b>	True	<b>EHS:</b>	
<b>Gas:</b>	False	<b>Below Thresholds:</b>	
<b>Pure:</b>	True	<b>Trade Secret:</b>	
<b>Mixture:</b>	False		
<b>First Submit Date:</b>	2020-02-18(Tier2)		
<b>NAICS Code:</b>	519190		
<b>Dun Bradstreet Code:</b>	N/A		
<b>Chemical Name:</b>	Methanol		
<b>Hazard Not Otherwise Classifi:</b>	True		
<b>Contact Name:</b>	Mickey Howe		
<b>Contact Type:</b>	Owner / Operator		
<b>Contact Email:</b>	mickeydhowe@aol.com		
<b>Contact Work Phone:</b>	813-267-0023		
<b>Contact 24 Hour Phone:</b>	813-267-0023		
<b>Contact Mobile Phone:</b>			

**2020 Data (Filed)**

Map Key	Number of Records	Direction	Distance (mi/ft)	Elev/Diff (ft)	Site	DB
---------	-------------------	-----------	------------------	----------------	------	----

<b>Facility ID:</b>	6662700				<b>Explosive:</b>	False
<b>Filing Year:</b>	2019(Tier2)				<b>Filing Type:</b>	312
<b>CAS No:</b>	1310732				<b>Max Daily Qty:</b>	162,740
<b>Solid:</b>	False				<b>Avg Daily Qty:</b>	87,630
<b>Liquid:</b>	True				<b>EHS:</b>	
<b>Gas:</b>	False				<b>Below Thresholds:</b>	
<b>Pure:</b>	False				<b>Trade Secret:</b>	
<b>Mixture:</b>	True					
<b>First Submit Date:</b>	2020-02-18(Tier2)					
<b>NAICS Code:</b>	519190					
<b>Dun Bradstreet Code:</b>	N/A					
<b>Chemical Name:</b>	Caustic Soda					
<b>Hazard Not Otherwise Classifi:</b>	False					
<b>Contact Name:</b>	Mickey Howe					
<b>Contact Type:</b>	Owner / Operator					
<b>Contact Email:</b>	mickeydhowe@aol.com					
<b>Contact Work Phone:</b>	813-267-0023					
<b>Contact 24 Hour Phone:</b>	813-267-0023					
<b>Contact Mobile Phone:</b>						

<a href="#">61</a>	1 of 6	<b>ENE</b>	<b>0.00 / 0.00</b>	<b>11.20 / 0</b>	<b>UNITED RENTALS BRANCH A33 7233 E ADAMO DR TAMPA FL 33619</b>	<b>AST</b>
--------------------	--------	------------	--------------------	------------------	---	------------

<b>Facility ID:</b>	9046996				<b>County:</b>	HILLSBOROUGH
<b>Facility Status:</b>	OPEN				<b>Lat/Long Method:</b>	AGPS
<b>Facility Type:</b>	C				<b>Lat DD:</b>	27
<b>Type Desc:</b>	Fuel user/Non-retail				<b>Lat MM:</b>	55
<b>Facility Phone:</b>	8139859775				<b>Lat SS:</b>	0
<b>Dep Co:</b>	C				<b>Long DD:</b>	82
<b>Owner ID:</b>	6222				<b>Long MM:</b>	24
<b>Owner Phone:</b>	3032864394				<b>Long SS:</b>	10
<b>Owner:</b>	UNITED RENTALS (NORTH AMERICA) INC					
<b>Owner Address1:</b>	791 E 64TH AVE					
<b>Owner Address2:</b>	ATTN: STORAGE TANK REGIS					
<b>Owner City:</b>	Denver					
<b>Owner State:</b>	CO					
<b>Owner Zip 5:</b>	80229					
<b>Contact:</b>	GRANT ZOLDOWSKI					
<b>Data Source:</b>	Tank Facility - All Locations and Tank Information; Tank Facility - All Locations and Owner Information					
<b>Oculus Docs Inventory URL:</b>	<a href="https://eriservice7.ecologeris.com/ErisExt/flo/ocure.ashx?ID=9046996&amp;CAT=11">https://eriservice7.ecologeris.com/ErisExt/flo/ocure.ashx?ID=9046996&amp;CAT=11</a>					
<b>Information Portal Fac URL:</b>	<a href="http://prodenv.dep.state.fl.us/DepNexus/public/facilitysearch?pagination=true&amp;facility.id=9046996">http://prodenv.dep.state.fl.us/DepNexus/public/facilitysearch?pagination=true&amp;facility.id=9046996</a>					
<b>Information Portal Doc URL:</b>	<a href="http://prodenv.dep.state.fl.us/DepNexus/public/electronic-documents/9046996/facility!search">http://prodenv.dep.state.fl.us/DepNexus/public/electronic-documents/9046996/facility!search</a>					

**Tank Information**

<b>Tank ID:</b>	7				<b>Tank Desc:</b>	Double Walled
<b>Tank Status:</b>	U - IN SERVICE				<b>Capacity:</b>	733
<b>Status Date:</b>	01-NOV-2007				<b>Placement:</b>	ABOVEGROUND
<b>Installation Date:</b>	01-NOV-2007				<b>Tank Vessel Indic:</b>	TANK

<i>Map Key</i>	<i>Number of Records</i>	<i>Direction</i>	<i>Distance (mi/ft)</i>	<i>Elev/Diff (ft)</i>	<i>Site</i>	<i>DB</i>
----------------	--------------------------	------------------	-------------------------	-----------------------	-------------	-----------

*Content Desc:* O - New/Lube Oil

**Piping**

*Piping Description:* B-Steel/galvanized metal

*Piping Description:* K-Dispenser liners

*Piping Description:* J-Pressurized piping system

*Piping Description:* A-Abv, no soil contact

**Monitoring**

*Monitoring Desc:* F-Monitor dbl wall tank space

*Monitoring Desc:* D-SPCC Plan

**Tank Construction**

*Constr Code:* C  
*Constr Desc:* Steel

*Constr Code:* I  
*Constr Desc:* Double wall

*Constr Code:* P  
*Constr Desc:* Level gauges/alarms

*Constr Code:* L  
*Constr Desc:* Compartmented

**Tank Information**

<i>Tank ID:</i>	6	<i>Tank Desc:</i>	Double Walled
<i>Tank Status:</i>	U - IN SERVICE	<i>Capacity:</i>	2000
<i>Status Date:</i>	01-AUG-2007	<i>Placement:</i>	ABOVEGROUND
<i>Installation Date:</i>	01-AUG-2007	<i>Tank Vessel Indic:</i>	TANK
<i>Content Desc:</i>	B - Unleaded Gas		

**Piping**

*Piping Description:* J-Pressurized piping system

*Piping Description:* A-Abv, no soil contact

*Piping Description:* B-Steel/galvanized metal

Map Key	Number of Records	Direction	Distance (mi/ft)	Elev/Diff (ft)	Site	DB
<b>Piping Description:</b>		K-Dispenser liners				
<b>Monitoring</b>						
<b>Monitoring Desc:</b>		Q-Visual inspection of ASTs				
<b>Monitoring Desc:</b>		4-Visual inspect dispenser liners				
<b>Monitoring Desc:</b>		D-SPCC Plan				
<b>Monitoring Desc:</b>		V-Suction pump check valve				
<b>Monitoring Desc:</b>		F-Monitor dbl wall tank space				
<b>Tank Construction</b>						
<b>Constr Code:</b>		C				
<b>Constr Desc:</b>		Steel				
<b>Constr Code:</b>		L				
<b>Constr Desc:</b>		Compartmented				
<b>Constr Code:</b>		M				
<b>Constr Desc:</b>		Spill containment bucket				
<b>Constr Code:</b>		P				
<b>Constr Desc:</b>		Level gauges/alarms				
<b>Constr Code:</b>		I				
<b>Constr Desc:</b>		Double wall				

[61](#)      2 of 6      **ENE**      0.00 / 0.00      11.20 / 0      **UNITED RENTALS BRANCH A33**  
**7233 E ADAMO DR**  
**TAMPA FL 33619**      **LST**

<b>Facility ID:</b>	9046996	<b>Datum:</b>	0
<b>Facility Status:</b>	OPEN	<b>Lat DD:</b>	27
<b>Facility Type:</b>	C - Fuel user/Non-retail	<b>Lat MM:</b>	57
<b>Score:</b>	10	<b>Lat SS:</b>	6.4
<b>Score Effective Date:</b>	12/09/2004	<b>Long DD:</b>	82
<b>Score when Ranked:</b>	10	<b>Long MM:</b>	22
<b>Rank:</b>	8533	<b>Long SS:</b>	26.045
<b>Operator:</b>	RICHARD QUINTAL	<b>Facility T (Map):</b>	Fuel user/Non-retail
<b>Prim Related Party:</b>	6222	<b>Facility S (Map):</b>	OPEN
<b>Primary RP Role:</b>	ACCOUNT OWNER	<b>County (Map):</b>	HILLSBOROUGH
<b>RP Begin Date:</b>	09/05/2014	<b>Collection (Map):</b>	DGPS
<b>Phone:</b>	(813)985-9775	<b>Collector (Map):</b>	RICCI_L
<b>Name Changed:</b>	08/17/2022	<b>Collecti 1 (Map):</b>	6/19/2003
<b>Address Changed:</b>	08/17/2022	<b>Datum (Map):</b>	WGS84
<b>Section:</b>	023	<b>Rel Feat (Map):</b>	EXACT
<b>Township:</b>	29S	<b>Geometry (Map):</b>	

<b>Map Key</b>	<b>Number of Records</b>	<b>Direction</b>	<b>Distance (mi/ft)</b>	<b>Elev/Diff (ft)</b>	<b>Site</b>	<b>DB</b>
<b>Range:</b>	19E				<b>Lat DD (Map):</b>	27
<b>District:</b>	SWD				<b>Lat MM (Map):</b>	57
<b>County:</b>	HILLSBOROUGH				<b>Lat SS (Map):</b>	
<b>County No:</b>	29				<b>Long DD (Map):</b>	82
<b>Feature:</b>					<b>Long MM (Map):</b>	22
<b>Method:</b>	AGPS				<b>Long SS (Map):</b>	
<b>RP Name:</b>	UNITED RENTALS (NORTH AMERICA) INC					
<b>RP Address1:</b>	791 E 64TH AVE					
<b>RP Address2:</b>	ATTN: STORAGE TANK REGIS					
<b>RP City:</b>	Denver					
<b>RP State:</b>	CO					
<b>RP Zip5:</b>	80229					
<b>RP Zip4:</b>	7201					
<b>Contact:</b>	GRANT ZOLDOWSKI					
<b>RP Phone:</b>	(303)286-4394					
<b>RP Phone Ext.:</b>						
<b>RP Bad Addr Ind:</b>	No					
<b>Facility Name (Map):</b>	UNITED RENTALS BRANCH A33					
<b>Address (Map):</b>	7233 E ADAMO DR					
<b>City (Map):</b>	TAMPA					
<b>Zip5 (Map):</b>	33619					
<b>Document L (Map):</b>	<a href="https://prodenv.dep.state.fl.us/DepNexus/public/electronic-documents/9046996/facility!search">https://prodenv.dep.state.fl.us/DepNexus/public/electronic-documents/9046996/facility!search</a>					
<b>Oculus Docs Inventory:</b>	<a href="https://erisservice7.ecologeris.com/ErisExt/flo/ocure.ashx?ID=9046996&amp;CAT=11">https://erisservice7.ecologeris.com/ErisExt/flo/ocure.ashx?ID=9046996&amp;CAT=11</a>					
<b>Information Portal Fac URL:</b>	<a href="http://prodenv.dep.state.fl.us/DepNexus/public/facilitysearch?pagination=true&amp;facility.id=9046996">http://prodenv.dep.state.fl.us/DepNexus/public/facilitysearch?pagination=true&amp;facility.id=9046996</a>					
<b>Information Portal Doc URL:</b>	<a href="http://prodenv.dep.state.fl.us/DepNexus/public/electronic-documents/9046996/facility!search">http://prodenv.dep.state.fl.us/DepNexus/public/electronic-documents/9046996/facility!search</a>					
<b>Source:</b>	DEP; Storage Tanks & Contamination Monitoring, Discharge Info.; FDEP Open Data, Petroleum Contamination Monitoring (PCTS) Discharges (Map)					

#### Discharge Cleanup Summary

<b>Discharge Date:</b>	03/25/2005
<b>Cleanup Required:</b>	R - CLEANUP REQUIRED
<b>Discharge Cleanup Status:</b>	NFA - NFA COMPLETE
<b>Discharge Cleanup Stat Date:</b>	01/10/2017
<b>Eligibility Indicator:</b>	I - INELIGIBLE
<b>Site Manager:</b>	MCKELVEY_M
<b>Site Manager End Date:</b>	06/29/2006
<b>Tank Office:</b>	PCLP29 - HILLSBOROUGH ENVIRONMENTAL PROTECTION COMMISSION

#### Contaminated Media

<b>Contaminated Drinking Wells:</b>	
<b>Contaminated Mntring Wells:</b>	
<b>Contaminated Soil:</b>	
<b>Contaminated Surface Water:</b>	
<b>Contaminated Ground Water:</b>	YES
<b>Pollutant:</b>	D - Vehicular Diesel
<b>Other Description:</b>	
<b>Gallons Discharged:</b>	



Map Key	Number of Records	Direction	Distance (mi/ft)	Elev/Diff (ft)	Site	DB
---------	-------------------	-----------	------------------	----------------	------	----

**Contaminated Media**

Contaminated Drinking Wells:

Contaminated Mntring Wells:

Contaminated Soil:

Contaminated Surface Water:

Contaminated Ground Water:

YES

Pollutant:

B - Unleaded Gas

Other Description:

Gallons Discharged:

**Task Info**

SA Task ID:

SA Cleanup Resp: -

SA Actual Cost:

SA Complete Date:

SA Payment Date:

SR Task ID:

SR Cleanup Resp: -

SR Actual Cost:

SR Complete Date:

SR Payment Date:

SR Oral Date:

SR Written Date:

SR Soil Removal:

SR Free Prod Rmvl:

SR Soil Ton Remove:

SR Fund Elig Type: -

SA Fund Elig Type: -

RAP Fund Elig Type: -

RA Fund Elig Type: -

SR Alternate Procedure Status:

SR Alt Procedure Status Dt:

SR Alt Procedure Comment:

SRC Action Type:

NFA - NO FURTHER ACTION

SRC Submit Date:

09-30-2016

SRC Review Date:

09-30-2016

SRC Complete Status:

A - APPROVED

SRC Comp Status Dt:

01-10-2017

SRC Issue Date:

01-10-2017

SRC Comments:

SR Soil Treatment:

SR Other Treatment:

SR Alt Proc Rec:

RAP Task ID:

RAP Clean Resp ID: -

RAP Actual Cost:

RAP Complete Date:

RAP Payment Date:

RAP Last Ord Appr:

RA Task ID: 94028

RA Cleanup Resp: -

RA Yrs to Complete: 0

RA Actual Cost:

Tank Office: PCLP29 - Hillsborough County

**Discharge Cleanup Summary**

Discharge Date:

09/02/1992

Cleanup Required:

R - CLEANUP REQUIRED

Discharge Cleanup Status:

NFA - NFA COMPLETE

Discharge Cleanup Stat Date:

01/10/2017

Eligibility Indicator:

I - INELIGIBLE

Map Key	Number of Records	Direction	Distance (mi/ft)	Elev/Diff (ft)	Site	DB
---------	-------------------	-----------	------------------	----------------	------	----

**Site Manager:** MCKELVEY\_M  
**Site Manager End Date:** 11/07/2000  
**Tank Office:** PCLP29 - HILLSBOROUGH ENVIRONMENTAL PROTECTION COMMISSION

**Contaminated Media**

**Contaminated Drinking Wells:** 0  
**Contaminated Mntring Wells:** YES  
**Contaminated Soil:** YES  
**Contaminated Surface Water:** NO  
**Contaminated Ground Water:** NO  
**Pollutant:** B - Unleaded Gas  
**Other Description:**  
**Gallons Discharged:**

**Petroleum Cleanup Program Eligibility**

**Cleanup Program:** C - PETROLEUM CLEANUP PARTICIPATION PROGRAM  
**Eligibility Status:** NOT ELIGIBLE

**Task Info**

<b>SA Task ID:</b> 46192	<b>SR Soil Treatment:</b>
<b>SA Cleanup Resp:</b> RP - RESPONSIBLE PARTY	<b>SR Other Treatment:</b>
<b>SA Actual Cost:</b>	<b>SR Alt Proc Rec:</b>
<b>SA Complete Date:</b> 06-17-1993	<b>RAP Task ID:</b> 46193
<b>SA Payment Date:</b>	<b>RAP Clean Resp ID:</b> NA - NOT APPLICABLE
<b>SR Task ID:</b>	<b>RAP Actual Cost:</b>
<b>SR Cleanup Resp:</b> -	<b>RAP Complete Date:</b>
<b>SR Actual Cost:</b>	<b>RAP Payment Date:</b>
<b>SR Complete Date:</b>	<b>RAP Last Ord Appr:</b>
<b>SR Payment Date:</b>	<b>RA Task ID:</b> 46194
<b>SR Oral Date:</b>	<b>RA Cleanup Resp:</b> NA - NOT APPLICABLE
<b>SR Written Date:</b>	<b>RA Yrs to Complete:</b> 0
<b>SR Soil Removal:</b>	<b>RA Actual Cost:</b>
<b>SR Free Prod Rmvl:</b>	<b>Tank Office:</b> PCLP29 - Hillsborough County
<b>SR Soil Ton Remove:</b>	
<b>SR Fund Elig Type:</b> -	
<b>SA Fund Elig Type:</b> -	
<b>RAP Fund Elig Type:</b> -	
<b>RA Fund Elig Type:</b> -	
<b>SR Alternate Procedure Status:</b>	
<b>SR Alt Procedure Status Dt:</b>	
<b>SR Alt Procedure Comment:</b>	
<b>SRC Action Type:</b> NFA - NO FURTHER ACTION	
<b>SRC Submit Date:</b> 09-30-2016	
<b>SRC Review Date:</b> 09-30-2016	
<b>SRC Complete Status:</b> A - APPROVED	
<b>SRC Comp Status Dt:</b> 01-10-2017	
<b>SRC Issue Date:</b> 01-10-2017	

**SRC Comments:**

**Discharge Cleanup Summary**

**Discharge Date:** 09/17/1997  
**Cleanup Required:** R - CLEANUP REQUIRED  
**Discharge Cleanup Status:** NFA - NFA COMPLETE  
**Discharge Cleanup Stat Date:** 11/03/1998  
**Eligibility Indicator:** I - INELIGIBLE  
**Site Manager:** MCKELVEY\_M  
**Site Manager End Date:** 11/07/2000  
**Tank Office:** PCLP29 - HILLSBOROUGH ENVIRONMENTAL PROTECTION COMMISSION

**Contaminated Media**

**Contaminated Drinking Wells:**  
**Contaminated Mntring Wells:** NO  
**Contaminated Soil:** YES  
**Contaminated Surface Water:** NO  
**Contaminated Ground Water:** YES  
**Pollutant:** L - Waste Oil  
**Other Description:**  
**Gallons Discharged:**

**Contaminated Media**

**Contaminated Drinking Wells:**  
**Contaminated Mntring Wells:** NO  
**Contaminated Soil:** YES  
**Contaminated Surface Water:** NO  
**Contaminated Ground Water:** YES  
**Pollutant:** O - New/Lube Oil  
**Other Description:**  
**Gallons Discharged:**

**Task Info**

<b>SA Task ID:</b> 60039	<b>SR Soil Treatment:</b>
<b>SA Cleanup Resp:</b> RP - RESPONSIBLE PARTY	<b>SR Other Treatment:</b>
<b>SA Actual Cost:</b>	<b>SR Alt Proc Rec:</b>
<b>SA Complete Date:</b>	<b>RAP Task ID:</b>
<b>SA Payment Date:</b>	<b>RAP Clean Resp ID:</b> -
<b>SR Task ID:</b>	<b>RAP Actual Cost:</b>
<b>SR Cleanup Resp:</b> -	<b>RAP Complete Date:</b>
<b>SR Actual Cost:</b>	<b>RAP Payment Date:</b>
<b>SR Complete Date:</b>	<b>RAP Last Ord Appr:</b>
<b>SR Payment Date:</b>	<b>RA Task ID:</b> 60040
<b>SR Oral Date:</b>	<b>RA Cleanup Resp:</b> RP - RESPONSIBLE PARTY
<b>SR Written Date:</b>	<b>RA Yrs to Complete:</b> 0

<b>Map Key</b>	<b>Number of Records</b>	<b>Direction</b>	<b>Distance (mi/ft)</b>	<b>Elev/Diff (ft)</b>	<b>Site</b>	<b>DB</b>
----------------	--------------------------	------------------	-------------------------	-----------------------	-------------	-----------

---

**SR Soil Removal:**  
**SR Free Prod Rmvl:**  
**SR Soil Ton Remove:**  
**SR Fund Elig Type:** -  
**SA Fund Elig Type:** -  
**RAP Fund Elig Type:** -  
**RA Fund Elig Type:** -  
**SR Alternate Procedure Status:**  
**SR Alt Procedure Status Dt:**  
**SR Alt Procedure Comment:**  
**SRC Action Type:** NFA - NO FURTHER ACTION  
**SRC Submit Date:** 10-12-1998  
**SRC Review Date:** 10-29-1998  
**SRC Complete Status:** A - APPROVED  
**SRC Comp Status Dt:** 10-29-1998  
**SRC Issue Date:** 11-03-1998  
**SRC Comments:**

**RA Actual Cost:**  
**Tank Office:** PCLP29 - Hillsborough County

**Discharge Cleanup Summary**

**Discharge Date:** 11/03/1992  
**Cleanup Required:** R - CLEANUP REQUIRED  
**Discharge Cleanup Status:** NFA - NFA COMPLETE  
**Discharge Cleanup Stat Date:** 12/22/2016  
**Eligibility Indicator:** E - ELIGIBLE  
**Site Manager:** THOMAS\_RW  
**Site Manager End Date:** 12/22/2016  
**Tank Office:** PCTM5 - PETROLEUM CLEANUP TEAM 5

**Contaminated Media**

**Contaminated Drinking Wells:**  
**Contaminated Mntring Wells:**  
**Contaminated Soil:**  
**Contaminated Surface Water:**  
**Contaminated Ground Water:**  
**Pollutant:** D - Vehicular Diesel  
**Other Description:**  
**Gallons Discharged:**

**Petroleum Cleanup Program Eligibility**

**Cleanup Program:** C - PETROLEUM CLEANUP PARTICIPATION PROGRAM  
**Eligibility Status:** ELIGIBLE

**Petroleum Cleanup Program Eligibility**

**Cleanup Program:** C - PETROLEUM CLEANUP PARTICIPATION PROGRAM  
**Eligibility Status:** INELIGIBLE

Map Key	Number of Records	Direction	Distance (mi/ft)	Elev/Diff (ft)	Site	DB
---------	-------------------	-----------	------------------	----------------	------	----

**Task Info**

<b>SA Task ID:</b>	74422	<b>SR Soil Treatment:</b>	
<b>SA Cleanup Resp:</b>	-	<b>SR Other Treatment:</b>	
<b>SA Actual Cost:</b>		<b>SR Alt Proc Rec:</b>	
<b>SA Complete Date:</b>		<b>RAP Task ID:</b>	
<b>SA Payment Date:</b>		<b>RAP Clean Resp ID:</b>	-
<b>SR Task ID:</b>	75338	<b>RAP Actual Cost:</b>	
<b>SR Cleanup Resp:</b>	-	<b>RAP Complete Date:</b>	
<b>SR Actual Cost:</b>		<b>RAP Payment Date:</b>	
<b>SR Complete Date:</b>	12-17-1992	<b>RAP Last Ord Appr:</b>	
<b>SR Payment Date:</b>		<b>RA Task ID:</b>	46191
<b>SR Oral Date:</b>		<b>RA Cleanup Resp:</b>	-
<b>SR Written Date:</b>		<b>RA Yrs to Complete:</b>	0
<b>SR Soil Removal:</b>	Yes	<b>RA Actual Cost:</b>	
<b>SR Free Prod Rmvl:</b>		<b>Tank Office:</b>	PCTM5 - Team 5
<b>SR Soil Ton Remove:</b>	128		
<b>SR Fund Elig Type:</b>	-		
<b>SA Fund Elig Type:</b>	-		
<b>RAP Fund Elig Type:</b>	-		
<b>RA Fund Elig Type:</b>	-		
<b>SR Alternate Procedure Status:</b>			
<b>SR Alt Procedure Status Dt:</b>			
<b>SR Alt Procedure Comment:</b>			
<b>SRC Action Type:</b>	NFA - NO FURTHER ACTION		
<b>SRC Submit Date:</b>	09-30-2016		
<b>SRC Review Date:</b>	09-30-2016		
<b>SRC Complete Status:</b>	A - APPROVED		
<b>SRC Comp Status Dt:</b>	12-23-2016		
<b>SRC Issue Date:</b>	12-22-2016		
<b>SRC Comments:</b>			

**Petroleum Cleanup Funding Cap Encumbrance to Date**

<b>FCFS:</b>	\$0.00
<b>LPSPASM:</b>	\$0.00
<b>SPASM:</b>	\$0.00
<b>NPDES:</b>	\$0.00
<b>Utility 1 Time Payments:</b>	\$0.00
<b>All Wo Ta Co Pos Encumbered:</b>	\$22,214.85
<b>Wo Ta Co Pos Exclu from Cap:</b>	\$0.00
<b>Ttl Amnt Encumbered to Date:</b>	\$22,214.85
<b>Ttl Amnt Encumbered Towar:</b>	\$22,214.85

**Petroleum Cleanup PCT Facility Score**

<b>Related Party ID:</b>	6222
<b>RP Contact:</b>	GRANT ZOLDOWSKI
<b>Facility Cleanup Status:</b>	CMPL - COMPLETED

Bad Address Indicator: N

**Discharge Info (Map)**

<b>Discharge:</b>	56437	<b>Eligibility:</b>	INELIGIBLE
<b>Discharge 1:</b>	25-Mar-2005	<b>Eligibility 1:</b>	
<b>Discharge 2:</b>	10	<b>Report Pha:</b>	COMPLETED
<b>Discharge 3:</b>	NFA	<b>Report Sub:</b>	COMPLETED
<b>General Cl:</b>	CLOSURE	<b>Report S 1:</b>	10-Jan-2017
<b>Disch Clea:</b>	10-Jan-2017	<b>Staff Assi:</b>	
<b>Tank Offic:</b>	HILLSBOROUGH ENVIRONMENTAL PROTECTION COMMISSION		

**Discharge Info (Map)**

<b>Discharge:</b>	19899	<b>Eligibility:</b>	INELIGIBLE
<b>Discharge 1:</b>	02-Sep-1992	<b>Eligibility 1:</b>	
<b>Discharge 2:</b>	10	<b>Report Pha:</b>	COMPLETED
<b>Discharge 3:</b>	NFA	<b>Report Sub:</b>	COMPLETED
<b>General Cl:</b>	CLOSURE	<b>Report S 1:</b>	10-Jan-2017
<b>Disch Clea:</b>	10-Jan-2017	<b>Staff Assi:</b>	
<b>Tank Offic:</b>	HILLSBOROUGH ENVIRONMENTAL PROTECTION COMMISSION		

**Discharge Info (Map)**

<b>Discharge:</b>	19898	<b>Eligibility:</b>	ELIGIBLE
<b>Discharge 1:</b>	03-Nov-1992	<b>Eligibility 1:</b>	PCPP
<b>Discharge 2:</b>	10	<b>Report Pha:</b>	COMPLETED
<b>Discharge 3:</b>	NFA	<b>Report Sub:</b>	COMPLETED
<b>General Cl:</b>	CLOSURE	<b>Report S 1:</b>	22-Dec-2016
<b>Disch Clea:</b>	22-Dec-2016	<b>Staff Assi:</b>	
<b>Tank Offic:</b>	PETROLEUM CLEANUP TEAM 5		

**Discharge Info (Map)**

<b>Discharge:</b>	50064	<b>Eligibility:</b>	INELIGIBLE
<b>Discharge 1:</b>	17-Sep-1997	<b>Eligibility 1:</b>	
<b>Discharge 2:</b>	0	<b>Report Pha:</b>	COMPLETED
<b>Discharge 3:</b>	NFA	<b>Report Sub:</b>	COMPLETED
<b>General Cl:</b>	CLOSURE	<b>Report S 1:</b>	03-Nov-1998
<b>Disch Clea:</b>	03-Nov-1998	<b>Staff Assi:</b>	
<b>Tank Offic:</b>	HILLSBOROUGH ENVIRONMENTAL PROTECTION COMMISSION		

**AST UST Discharges**

<b>Dep Co:</b>	C	<b>Long SS:</b>	10
<b>CU Req:</b>	R	<b>CU Stat:</b>	
<b>Score:</b>	00010	<b>Stat Desc:</b>	NFA COMPLETE
<b>Descrip:</b>	CLEANUP REQUIRED	<b>Fac Name:</b>	UNITED RENTALS BRANCH A33

Map Key	Number of Records	Direction	Distance (mi/ft)	Elev/Diff (ft)	Site	DB
<b>Discharge Date:</b>	03-NOV-92				<b>Fac Type:</b>	C
<b>Score Date:</b>	10-JAN-2011				<b>Type Desc:</b>	Fuel user/Non-retail
<b>Stat Date:</b>	22-DEC-2016				<b>Fac Addr:</b>	7233 E ADAMO DR
<b>LL Meth:</b>	AGPS				<b>Fac City:</b>	TAMPA
<b>Lat DD:</b>	27				<b>Fac Zip:</b>	33619
<b>Lat MM:</b>	55				<b>County:</b>	29
<b>Lat SS:</b>	0				<b>Fac State:</b>	OPEN
<b>Long DD:</b>	82				<b>Fac Phone:</b>	8139859775
<b>Long MM:</b>	24					
<b>Prg Dsec:</b>	PETROLEUM CLEANUP PARTICIPATION PROGRAM					

**AST UST Discharges**

<b>Dep Co:</b>	C				<b>Long SS:</b>	10
<b>CU Req:</b>	R				<b>CU Stat:</b>	
<b>Score:</b>	00010				<b>Stat Desc:</b>	NFA COMPLETE
<b>Descrip:</b>	CLEANUP REQUIRED				<b>Fac Name:</b>	UNITED RENTALS BRANCH A33
<b>Discharge Date:</b>	25-MAR-05				<b>Fac Type:</b>	C
<b>Score Date:</b>	10-JAN-2011				<b>Type Desc:</b>	Fuel user/Non-retail
<b>Stat Date:</b>	10-JAN-2017				<b>Fac Addr:</b>	7233 E ADAMO DR
<b>LL Meth:</b>	AGPS				<b>Fac City:</b>	TAMPA
<b>Lat DD:</b>	27				<b>Fac Zip:</b>	33619
<b>Lat MM:</b>	55				<b>County:</b>	29
<b>Lat SS:</b>	0				<b>Fac State:</b>	OPEN
<b>Long DD:</b>	82				<b>Fac Phone:</b>	8139859775
<b>Long MM:</b>	24					
<b>Prg Dsec:</b>						

**AST UST Discharges**

<b>Dep Co:</b>	C				<b>Long SS:</b>	10
<b>CU Req:</b>	R				<b>CU Stat:</b>	
<b>Score:</b>					<b>Stat Desc:</b>	NFA COMPLETE
<b>Descrip:</b>	CLEANUP REQUIRED				<b>Fac Name:</b>	UNITED RENTALS BRANCH A33
<b>Discharge Date:</b>	17-SEP-97				<b>Fac Type:</b>	C
<b>Score Date:</b>					<b>Type Desc:</b>	Fuel user/Non-retail
<b>Stat Date:</b>	03-NOV-1998				<b>Fac Addr:</b>	7233 E ADAMO DR
<b>LL Meth:</b>	AGPS				<b>Fac City:</b>	TAMPA
<b>Lat DD:</b>	27				<b>Fac Zip:</b>	33619
<b>Lat MM:</b>	55				<b>County:</b>	29
<b>Lat SS:</b>	0				<b>Fac State:</b>	OPEN
<b>Long DD:</b>	82				<b>Fac Phone:</b>	8139859775
<b>Long MM:</b>	24					
<b>Prg Dsec:</b>						

**AST UST Discharges**

<b>Dep Co:</b>	C				<b>Long SS:</b>	10
<b>CU Req:</b>	R				<b>CU Stat:</b>	
<b>Score:</b>	00010				<b>Stat Desc:</b>	NFA COMPLETE

Map Key	Number of Records	Direction	Distance (mi/ft)	Elev/Diff (ft)	Site	DB
<b>Descrip:</b>	CLEANUP REQUIRED				<b>Fac Name:</b> UNITED RENTALS BRANCH A33	
<b>Discharge Date:</b>	02-SEP-92				<b>Fac Type:</b> C	
<b>Score Date:</b>	10-JAN-2011				<b>Type Desc:</b> Fuel user/Non-retail	
<b>Stat Date:</b>	10-JAN-2017				<b>Fac Addr:</b> 7233 E ADAMO DR	
<b>LL Meth:</b>	AGPS				<b>Fac City:</b> TAMPA	
<b>Lat DD:</b>	27				<b>Fac Zip:</b> 33619	
<b>Lat MM:</b>	55				<b>County:</b> 29	
<b>Lat SS:</b>	0				<b>Fac State:</b> OPEN	
<b>Long DD:</b>	82				<b>Fac Phone:</b> 8139859775	
<b>Long MM:</b>	24					
<b>Prg Dsec:</b>						

**Eligible Discharges**

**Program:** PCPP  
**Current Status:** CLOSED  
**Discharge Date:** 11/03/1992  
**Score:** 10  
**Facility:** UNITED RENTALS BRANCH A33  
**Address:** 7233 E ADAMO DR  
**City:** TAMPA  
**Zip:** 33619  
**County:** HILLSBOROUGH  
**Owner:** UNITED RENTALS (NORTH AMERICA) INC  
**Owner Address:** 791 E 64TH AVE  
**Owner City:** Denver  
**Owner State:** CO  
**Owner Zip:** 80229  
**Owner Phone:** (303)286-4394  
**Owner Email:** GZOLDOWS@UR.COM

**Ineligible Discharges**

**Discharge Date:** 03/25/2005  
**Score:** 10  
**Current Status:** CLOSED  
**Facility:** UNITED RENTALS BRANCH A33  
**Address:** 7233 E ADAMO DR  
**City:** TAMPA  
**Zip:** 33619  
**County:** HILLSBOROUGH  
**Owner:** UNITED RENTALS (NORTH AMERICA) INC  
**Owner Address:** 791 E 64TH AVE  
**Owner City:** Denver  
**Owner State:** CO  
**Owner Zip:** 80229  
**Owner Phone:** (303)286-4394  
**Owner Email:** GZOLDOWS@UR.COM

**Ineligible Discharges**



Map Key	Number of Records	Direction	Distance (mi/ft)	Elev/Diff (ft)	Site	DB
---------	-------------------	-----------	------------------	----------------	------	----

**Discharge Date:** 09/02/1992  
**Score:** 10  
**Current Status:** CLOSED  
**Facility:** UNITED RENTALS BRANCH A33  
**Address:** 7233 E ADAMO DR  
**City:** TAMPA  
**Zip:** 33619  
**County:** HILLSBOROUGH  
**Owner:** UNITED RENTALS (NORTH AMERICA) INC  
**Owner Address:** 791 E 64TH AVE  
**Ownercity:** Denver  
**Owner State:** CO  
**Owner Zip:** 80229  
**Owner Phone:** (303)286-4394  
**Owner Email:** GZOLDOWS@UR.COM

**Ineligible Discharges**

**Discharge Date:** 09/17/1997  
**Score:**  
**Current Status:** CLOSED  
**Facility:** UNITED RENTALS BRANCH A33  
**Address:** 7233 E ADAMO DR  
**City:** TAMPA  
**Zip:** 33619  
**County:** HILLSBOROUGH  
**Owner:** UNITED RENTALS (NORTH AMERICA) INC  
**Owner Address:** 791 E 64TH AVE  
**Ownercity:** Denver  
**Owner State:** CO  
**Owner Zip:** 80229  
**Owner Phone:** (303)286-4394  
**Owner Email:** GZOLDOWS@UR.COM

<a href="#">61</a>	3 of 6	ENE	0.00 / 0.00	11.20 / 0	UNITED RENTALS INC 7233 E ADAMO DR TAMPA FL 33619	WELL SURVEILLANCE
--------------------	--------	-----	-------------	-----------	---	-------------------

<b>Facility ID:</b>	9046996	<b>County:</b>	HILLSBOROUGH
<b>Project ID:</b>	SUPER	<b>Longitude:</b>	-82.373901
<b>Req No:</b>		<b>Latitude:</b>	27.951778
<b>Loc ID:</b>	204263	<b>GPS Date:</b>	11/8/2010 0:00:00
<b>GPS ID:</b>	204263	<b>Datum:</b>	WS1984
<b>Type:</b>	PETROLEUM	<b>Software:</b>	
<b>Insp CHD:</b>	HILLSBOROUGH	<b>Streetside:</b>	
<b>HAE:</b>		<b>Agency:</b>	doh
<b>Loc Method:</b>	DPHO - Georeferenced Aerial Photograph		
<b>Insp F Name:</b>			
<b>Insp L Name:</b>	Littles		
<b>Comment:</b>			

Map Key	Number of Records	Direction	Distance (mi/ft)	Elev/Diff (ft)	Site	DB
---------	-------------------	-----------	------------------	----------------	------	----

<a href="#">61</a>	4 of 6	ENE	0.00 / 0.00	11.20 / 0	UNITED RENTALS BRANCH A33 7233 E ADAMO DR TAMPA FL 33619	UST
--------------------	--------	-----	-------------	-----------	--	-----

<b>Facility ID:</b>	9046996	<b>County:</b>	HILLSBOROUGH
<b>Facility Status:</b>	OPEN	<b>Lat/Long Method:</b>	AGPS
<b>Facility Type:</b>	C	<b>Lat DD:</b>	27
<b>Type Desc:</b>	Fuel user/Non-retail	<b>Lat MM:</b>	55
<b>Facility Phone:</b>	8139859775	<b>Lat SS:</b>	0
<b>Dep Co:</b>	C	<b>Long DD:</b>	82
<b>Owner ID:</b>	6222	<b>Long MM:</b>	24
<b>Owner Phone:</b>	3032864394	<b>Long SS:</b>	10
<b>Owner:</b>	UNITED RENTALS (NORTH AMERICA) INC		
<b>Owner Address1:</b>	791 E 64TH AVE		
<b>Owner Address2:</b>	ATTN: STORAGE TANK REGIS		
<b>Owner City:</b>	Denver		
<b>Owner State:</b>	CO		
<b>Owner Zip 5:</b>	80229		
<b>Contact:</b>	GRANT ZOLDOWSKI		
<b>Source:</b>	Tank Facility - All Locations and Tank Information; Tank Facility - All Locations and Owner Information		
<b>Oculus Docs Inventory URL:</b>	<a href="https://eriservice7.ecologeris.com/ErisExt/flo/ocure.ashx?ID=9046996&amp;CAT=11">https://eriservice7.ecologeris.com/ErisExt/flo/ocure.ashx?ID=9046996&amp;CAT=11</a>		
<b>Information Portal Fac URL:</b>	<a href="http://prodenv.dep.state.fl.us/DepNexus/public/facilitysearch?pagination=true&amp;facility.id=9046996">http://prodenv.dep.state.fl.us/DepNexus/public/facilitysearch?pagination=true&amp;facility.id=9046996</a>		
<b>Information Portal Doc URL:</b>	<a href="http://prodenv.dep.state.fl.us/DepNexus/public/electronic-documents/9046996/facility!search">http://prodenv.dep.state.fl.us/DepNexus/public/electronic-documents/9046996/facility!search</a>		

**Tank Information**

<b>Tank ID:</b>	1R	<b>Capacity:</b>	10000
<b>Tank Status:</b>	B - REMOVED FROM SITE	<b>Substance:</b>	B - Unleaded Gas
<b>Status Date:</b>	01-MAR-2005	<b>Placement:</b>	UNDERGROUND
<b>Installation Date:</b>	01-DEC-1992	<b>Tank Vessel Indic:</b>	TANK
<b>Tank Desc:</b>			

**Tank Information**

<b>Tank ID:</b>	4	<b>Capacity:</b>	500
<b>Tank Status:</b>	B - REMOVED FROM SITE	<b>Substance:</b>	O - New/Lube Oil
<b>Status Date:</b>	01-JUN-1986	<b>Placement:</b>	UNDERGROUND
<b>Installation Date:</b>	01-JUN-1986	<b>Tank Vessel Indic:</b>	TANK
<b>Tank Desc:</b>			

**Tank Information**

<b>Tank ID:</b>	2	<b>Capacity:</b>	6000
<b>Tank Status:</b>	B - REMOVED FROM SITE	<b>Substance:</b>	D - Vehicular Diesel
<b>Status Date:</b>	01-MAR-2005	<b>Placement:</b>	UNDERGROUND
<b>Installation Date:</b>	01-JUN-1986	<b>Tank Vessel Indic:</b>	TANK
<b>Tank Desc:</b>			

Map Key	Number of Records	Direction	Distance (mi/ft)	Elev/Diff (ft)	Site	DB
---------	-------------------	-----------	------------------	----------------	------	----

**Tank Information**

<b>Tank ID:</b>	5	<b>Capacity:</b>	500
<b>Tank Status:</b>	B - REMOVED FROM SITE	<b>Substance:</b>	O - New/Lube Oil
<b>Status Date:</b>	01-JUN-1997	<b>Placement:</b>	UNDERGROUND
<b>Installation Date:</b>		<b>Tank Vessel Indic:</b>	TANK
<b>Tank Desc:</b>			

**Tank Information**

<b>Tank ID:</b>	3	<b>Capacity:</b>	900
<b>Tank Status:</b>	B - REMOVED FROM SITE	<b>Substance:</b>	L - Waste Oil
<b>Status Date:</b>	01-JUN-1997	<b>Placement:</b>	UNDERGROUND
<b>Installation Date:</b>	01-JUN-1986	<b>Tank Vessel Indic:</b>	TANK
<b>Tank Desc:</b>			

**Tank Information**

<b>Tank ID:</b>	1	<b>Capacity:</b>	12000
<b>Tank Status:</b>	B - REMOVED FROM SITE	<b>Substance:</b>	D - Vehicular Diesel
<b>Status Date:</b>	31-DEC-1992	<b>Placement:</b>	UNDERGROUND
<b>Installation Date:</b>	01-JUN-1986	<b>Tank Vessel Indic:</b>	TANK
<b>Tank Desc:</b>			

<a href="#">61</a>	5 of 6	ENE	0.00 / 0.00	11.20 / 0	UNITED RENTALS BRANCH A33 7233 E ADAMO DR TAMPA FL 33619	STCS
--------------------	--------	-----	-------------	-----------	--	------

<b>Facility ID:</b>	9046996	<b>Zip5 (Open Data):</b>	33619
<b>Type:</b>	C - Fuel User/Non-Retail	<b>CountyID(OpenData):</b>	29
<b>Status:</b>	Open	<b>County (Open Data):</b>	HILLSBOROUGH
<b>County:</b>	HILLSBOROUGH	<b>Contam (Map):</b>	
<b>Fac Stat(OpenData):</b>	OPEN	<b>Fac Type (Map):</b>	Fuel user/Non-retail
<b>Fac Code(OpenData):</b>	C	<b>Fac Stat (Map):</b>	OPEN
<b>Fac Type(OpenData):</b>	Fuel user/Non-retail	<b>Status (Map):</b>	REVIEWED
<b>Clnup Cd(OpenData):</b>	CMPL	<b>City (Map):</b>	TAMPA
<b>Clnup Dt(OpenData):</b>	2017/06/01 18:15:24+00	<b>County (Map):</b>	29
<b>Status (Open Data):</b>	REVIEWED	<b>Zip5 (Map):</b>	33619
<b>City (Open Data):</b>	TAMPA	<b>Zip4 (Map):</b>	0
<b>Fac Name(Open Data):</b>	UNITED RENTALS BRANCH A33		
<b>Address (Open Data):</b>	7233 E ADAMO DR		
<b>Fac Cleanup Stat(Open Data):</b>	COMPLETED		
<b>Name (Map):</b>	UNITED RENTALS BRANCH A33		
<b>Address (Map):</b>	7233 E ADAMO DR		

**FDEP Storage Tank Monitoring Open Data Details**

<b>Object ID:</b>	35813	<b>Map Src:</b>	
<b>X:</b>	-82.3739047663782	<b>Map Scale:</b>	
<b>Y:</b>	27.9517829537054	<b>Elevation:</b>	

<i>Map Key</i>	<i>Number of Records</i>	<i>Direction</i>	<i>Distance (mi/ft)</i>	<i>Elev/Diff (ft)</i>	<i>Site</i>	<i>DB</i>
<b>Regulated:</b>	YES				<b>EI Datum:</b>	
<b>Col Meth:</b>	DGPS				<b>EI Resolut:</b>	
<b>Col Name:</b>	RICCI_L				<b>EI Units:</b>	
<b>Col Date:</b>	2003/06/19 00:00:00+00				<b>ALB East:</b>	
<b>Col Prog:</b>	TANKS-PETROLEUM CONTAMINATION				<b>ALB North:</b>	
<b>Ver Meth:</b>	DPHO				<b>Loc ID:</b>	34134
<b>Ver Name:</b>	RICCI_L				<b>Lat DD:</b>	27
<b>Ver Prog:</b>	TANKS-PETROLEUM CONTAMINATION				<b>Lat MM:</b>	57
<b>Ver Date:</b>	2003/06/23 07:48:00+00				<b>Lat SS:</b>	
<b>OOIC:</b>	FACILITY				<b>Long DD:</b>	82
<b>Rel Feat:</b>	EXACT				<b>Long MM:</b>	22
<b>Datum:</b>	WGS84				<b>Long SS:</b>	
<b>Coord Acc:</b>	3					
<b>Col Aff:</b>		TKSWD				
<b>Ver Aff:</b>		DEPARTMENT OF ENVIRONMENTAL PR				
<b>Direct:</b>						
<b>Documents:</b>						<a href="https://prodenv.dep.state.fl.us/DepNexus/public/electronic-documents/9046996/gis-facility!search">https://prodenv.dep.state.fl.us/DepNexus/public/electronic-documents/9046996/gis-facility!search</a>

**FDEP Open Data - Storage Tank Contamination Monitoring (STCM)**

<b>Loc ID:</b>	34134				<b>Rel Feat:</b>	EXACT
<b>Site Type:</b>	Fuel user/Non-retail				<b>EI Datum:</b>	
<b>Contam Ind:</b>					<b>EI Resolut:</b>	
<b>Phone:</b>	8139859775				<b>EI Units:</b>	
<b>Operator:</b>	RICHARD QUINTAL				<b>Map Src:</b>	
<b>Next action:</b>	PLACARD 10-JUN-2022				<b>Map Scale:</b>	0
<b>Fin Respon:</b>					<b>Coord Acc:</b>	3
<b>Office:</b>	SWD				<b>Alb East:</b>	0.0
<b>OOIC:</b>	FACILITY				<b>Alb North:</b>	0.0
<b>Col Meth:</b>	DGPS				<b>Datum:</b>	WGS84
<b>Col Name:</b>	RICCI_L				<b>Elevation:</b>	
<b>Col Date:</b>	6/19/2003				<b>Lat DD:</b>	27
<b>Col Prog:</b>	TANKS-PETROLEUM CONTAMINATION				<b>Lat MM:</b>	57
<b>Ver Meth:</b>	DPHO				<b>Lat SS:</b>	
<b>Ver Name:</b>	RICCI_L				<b>Long DD:</b>	82
<b>Ver Prog:</b>	TANKS-PETROLEUM CONTAMINATION				<b>Long MM:</b>	22
<b>Ver Date:</b>	6/23/2003				<b>Long SS:</b>	
<b>Object ID:</b>	34134					
<b>Col Aff:</b>		TKSWD				
<b>Ver Aff:</b>		DEPARTMENT OF ENVIRONMENTAL PR				
<b>Documents:</b>						<a href="https://prodenv.dep.state.fl.us/DepNexus/public/electronic-documents/9046996/gis-facility!search">https://prodenv.dep.state.fl.us/DepNexus/public/electronic-documents/9046996/gis-facility!search</a>

**FDEP - Storage Tank Contamination Monitoring (STCM) Details**

<b>Name:</b>	United Rentals Branch A33 7233 E Adamo Dr Tampa, FL 33619
<b>LL Method:</b>	DGPS - Autonomous GPS
<b>Account Owner:</b>	United Rentals (North America) Inc
<b>Contact:</b>	Richard Quintal
<b>Phone:</b>	813-985-9775

<b>Map Key</b>	<b>Number of Records</b>	<b>Direction</b>	<b>Distance (mi/ft)</b>	<b>Elev/Diff (ft)</b>	<b>Site</b>	<b>DB</b>
<b>District:</b>		SWD				
<b>County 1:</b>		29 - Hillsborough				
<b>Latitude:</b>		27:57:06.4000				
<b>Longitude:</b>		82:22:26.0450				

**FDEP - Registered Tanks from Storage Tank Contamination Monitoring (STCM) Details**

**Tank No:** 1R  
**Size:** 10000  
**Content:** Unleaded Gas  
**Installed:** 12/01/1992  
**Placement:** UNDER  
**Status:** Removed from Site  
**Construction:**  
**Piping:**  
**Monitoring:**

**FDEP - Registered Tanks from Storage Tank Contamination Monitoring (STCM) Details**

**Tank No:** 6  
**Size:** 2000  
**Content:** Unleaded Gas  
**Installed:** 08/01/2007  
**Placement:** ABOVE  
**Status:** In Service  
**Construction:** C - Steel  
I - Double Wall  
L - Compartmented  
M - Spill Containment Bucket  
**Piping:** P - Level Gauges/Alarms  
A - Abv, No Soil Contact  
B - Steel/Galvanized Metal  
J - Pressurized Piping System  
**Monitoring:** K - Dispenser Liners  
4 - Visual Inspect Dispenser Liners  
D - Spcc Plan  
F - Monitor Dbl Wall Tank Space  
Q - Visual Inspection Of Asts  
V - Suction Pump Check Valve

**FDEP - Registered Tanks from Storage Tank Contamination Monitoring (STCM) Details**

**Tank No:** 7  
**Size:** 733  
**Content:** New/Lube Oil  
**Installed:** 11/01/2007  
**Placement:** ABOVE  
**Status:** In Service  
**Construction:** C - Steel  
I - Double Wall  
L - Compartmented  
P - Level Gauges/Alarms  
**Piping:** A - Abv, No Soil Contact  
B - Steel/Galvanized Metal

<b>Map Key</b>	<b>Number of Records</b>	<b>Direction</b>	<b>Distance (mi/ft)</b>	<b>Elev/Diff (ft)</b>	<b>Site</b>	<b>DB</b>
----------------	--------------------------	------------------	-------------------------	-----------------------	-------------	-----------

**Monitoring:** J - Pressurized Piping System  
 K - Dispenser Liners  
 D - Spcc Plan  
 F - Monitor Dbl Wall Tank Space

**FDEP - Registered Tanks from Storage Tank Contamination Monitoring (STCM) Details**

**Tank No:** 1  
**Size:** 12000  
**Content:** Vehicular Diesel  
**Installed:** 06/01/1986  
**Placement:** UNDER  
**Status:** Removed from Site  
**Construction:**  
**Piping:**  
**Monitoring:**

**FDEP - Registered Tanks from Storage Tank Contamination Monitoring (STCM) Details**

**Tank No:** 2  
**Size:** 6000  
**Content:** Vehicular Diesel  
**Installed:** 06/01/1986  
**Placement:** UNDER  
**Status:** Removed from Site  
**Construction:**  
**Piping:**  
**Monitoring:**

**FDEP - Registered Tanks from Storage Tank Contamination Monitoring (STCM) Details**

**Tank No:** 4  
**Size:** 500  
**Content:** New/Lube Oil  
**Installed:** 06/01/1986  
**Placement:** UNDER  
**Status:** Removed from Site  
**Construction:**  
**Piping:**  
**Monitoring:**

**FDEP - Registered Tanks from Storage Tank Contamination Monitoring (STCM) Details**

**Tank No:** 5  
**Size:** 500  
**Content:** New/Lube Oil  
**Installed:**  
**Placement:** UNDER  
**Status:** Removed from Site  
**Construction:**

Map Key	Number of Records	Direction	Distance (mi/ft)	Elev/Diff (ft)	Site	DB
---------	-------------------	-----------	------------------	----------------	------	----

Piping:  
Monitoring:

**FDEP - Registered Tanks from Storage Tank Contamination Monitoring (STCM) Details**

Tank No: 3  
 Size: 900  
 Content: Waste Oil  
 Installed: 06/01/1986  
 Placement: UNDER  
 Status: Removed from Site  
 Construction:  
 Piping:  
 Monitoring:

<a href="#">61</a>	6 of 6	ENE	0.00 / 0.00	11.20 / 0	UNITED RENTALS BRANCH 667 7233 E ADAMO DR TAMPA FL	DWM CONTAM
--------------------	--------	-----	-------------	-----------	--	------------

<b>Program Area:</b>		<b>Method:</b>	
<b>Site ID:</b>	9046996	<b>Datum:</b>	
<b>District:</b>	SWD	<b>Related Party ID:</b>	
<b>Site Status:</b>		<b>Primary RP Role:</b>	
<b>Facility ID:</b>		<b>RP Begin Date:</b>	
<b>Section:</b>		<b>RP Address 1:</b>	
<b>Township:</b>		<b>RP Address 2:</b>	
<b>County:</b>	Hillsborough	<b>RP City:</b>	
<b>Range:</b>		<b>RP State:</b>	
<b>Facility Type:</b>		<b>RP Zip 5:</b>	
<b>Rank:</b>		<b>RP Zip 4:</b>	
<b>Operator:</b>		<b>RP Phone:</b>	
<b>Phone:</b>		<b>RP Extension:</b>	
<b>Name Changed:</b>		<b>Rp Bad Addr Ind:</b>	
<b>Addr Changed:</b>		<b>RP Name:</b>	
<b>Contact:</b>			
<b>Facility Type:</b>	C - Fuel user/Non-retail		

**Program Details**

<b>Facility Status:</b>		<b>Staff Assigned:</b>	
<b>Offsite Contam:</b>		<b>Priority:</b>	
<b>Priority Score:</b>		<b>Score Effective Dt:</b>	
<b>Project Coordinato:</b>		<b>Score When Ranked:</b>	
<b>Program Eligible:</b>		<b>District:</b>	
<b>Ineligible:</b>		<b>Datum:</b>	0
<b>Program Area:</b>	PETROLEUM	<b>Method:</b>	AGPS
<b>Site Manager:</b>	-	<b>Lat DD:</b>	27
<b>Discharge Date:</b>	03/25/2005	<b>Lat MM:</b>	55
<b>Discharge Eligibil:</b>	I	<b>Lat SS:</b>	
<b>Eligibility Progrm:</b>	-	<b>Long DD:</b>	82
<b>Cleanup Status:</b>	CLOSED-STCM	<b>Long MM:</b>	24

<b>Map Key</b>	<b>Number of Records</b>	<b>Direction</b>	<b>Distance (mi/ft)</b>	<b>Elev/Diff (ft)</b>	<b>Site</b>	<b>DB</b>
<b>Closure Type:</b>	NFA			<b>Long SS:</b>	10	
<b>Closure Date:</b>	01/10/2017					

**Program Details**

<b>Facility Status:</b>		<b>Staff Assigned:</b>	
<b>Offsite Contam:</b>		<b>Priority:</b>	
<b>Priority Score:</b>		<b>Score Effective Dt:</b>	
<b>Project Coordinato:</b>		<b>Score When Ranked:</b>	
<b>Program Eligible:</b>		<b>District:</b>	
<b>Ineligible:</b>		<b>Datum:</b>	0
<b>Program Area:</b>	PETROLEUM	<b>Method:</b>	AGPS
<b>Site Manager:</b>	-	<b>Lat DD:</b>	27
<b>Discharge Date:</b>	09/17/1997	<b>Lat MM:</b>	55
<b>Discharge Eligibil:</b>	I	<b>Lat SS:</b>	
<b>Eligibility Progm:</b>	-	<b>Long DD:</b>	82
<b>Cleanup Status:</b>	CLOSED-STCM	<b>Long MM:</b>	24
<b>Closure Type:</b>	NFA	<b>Long SS:</b>	10
<b>Closure Date:</b>	11/03/1998		

**Program Details**

<b>Facility Status:</b>		<b>Staff Assigned:</b>	
<b>Offsite Contam:</b>		<b>Priority:</b>	
<b>Priority Score:</b>		<b>Score Effective Dt:</b>	
<b>Project Coordinato:</b>		<b>Score When Ranked:</b>	
<b>Program Eligible:</b>		<b>District:</b>	
<b>Ineligible:</b>		<b>Datum:</b>	0
<b>Program Area:</b>	PETROLEUM	<b>Method:</b>	AGPS
<b>Site Manager:</b>	-	<b>Lat DD:</b>	27
<b>Discharge Date:</b>	09/02/1992	<b>Lat MM:</b>	55
<b>Discharge Eligibil:</b>	I	<b>Lat SS:</b>	
<b>Eligibility Progm:</b>	-	<b>Long DD:</b>	82
<b>Cleanup Status:</b>	CLOSED-STCM	<b>Long MM:</b>	24
<b>Closure Type:</b>	NFA	<b>Long SS:</b>	10
<b>Closure Date:</b>	01/10/2017		

**Program Details**

<b>Facility Status:</b>		<b>Staff Assigned:</b>	
<b>Offsite Contam:</b>		<b>Priority:</b>	
<b>Priority Score:</b>		<b>Score Effective Dt:</b>	
<b>Project Coordinato:</b>		<b>Score When Ranked:</b>	
<b>Program Eligible:</b>		<b>District:</b>	
<b>Ineligible:</b>		<b>Datum:</b>	0
<b>Program Area:</b>	PETROLEUM	<b>Method:</b>	AGPS
<b>Site Manager:</b>	-	<b>Lat DD:</b>	27
<b>Discharge Date:</b>	11/03/1992	<b>Lat MM:</b>	55
<b>Discharge Eligibil:</b>	E	<b>Lat SS:</b>	
<b>Eligibility Progm:</b>	PCPP	<b>Long DD:</b>	82



Map Key	Number of Records	Direction	Distance (mi/ft)	Elev/Diff (ft)	Site	DB
<b>Cleanup Status:</b>	CLOSED-STCM				<b>Long MM:</b> 24	
<b>Closure Type:</b>	NFA				<b>Long SS:</b> 10	
<b>Closure Date:</b>	12/22/2016					

<a href="#">62</a>	1 of 2	ENE	0.00 / 0.00	13.64 / 3	STATE ROAD 60 ADAMO DR FROM HWY 301 W TO RR TAMPA FL 00000	FINDS/FRS
--------------------	--------	-----	-------------	-----------	---	-----------

**Registry ID:** 110020550535  
**FIPS Code:** FL057  
**HUC Code:** 03100206  
**Site Type Name:** STATIONARY  
**Location Description:**  
**Supplemental Location:** XING  
**Create Date:** 25-JAN-05  
**Update Date:** 30-DEC-14  
**Interest Types:** ICIS-NPDES NON-MAJOR, STORM WATER CONSTRUCTION  
**SIC Codes:**  
**SIC Code Descriptions:**  
**NAICS Codes:**  
**NAICS Code Descriptions:**  
**Conveyor:** ICIS  
**Federal Facility Code:**  
**Federal Agency Name:**  
**Tribal Land Code:**  
**Tribal Land Name:**  
**Congressional Dist No:** 11  
**Census Block Code:** 120570135051001  
**EPA Region Code:** 04  
**County Name:** HILLSBOROUGH  
**US/Mexico Border Ind:**  
**Latitude:** 27.95  
**Longitude:** -82.366667  
**Reference Point:**  
**Coord Collection Method:**  
**Accuracy Value:** 30  
**Datum:** NAD83  
**Source:**  
**Facility Detail Rprt URL:** [https://ofmpub.epa.gov/frs\\_public2/fii\\_query\\_detail.disp\\_program\\_facility?p\\_registry\\_id=110020550535](https://ofmpub.epa.gov/frs_public2/fii_query_detail.disp_program_facility?p_registry_id=110020550535)  
**Program Acronyms:**  
 NPDES:FLR10T432

<a href="#">62</a>	2 of 2	ENE	0.00 / 0.00	13.64 / 3	SR-60 ADAMO DR FROM HWY 301 W TO RR XING TAMPA FL 33605	FINDS/FRS
--------------------	--------	-----	-------------	-----------	--	-----------

**Registry ID:** 110035475107  
**FIPS Code:** 00057  
**HUC Code:** 03100206

Map Key	Number of Records	Direction	Distance (mi/ft)	Elev/Diff (ft)	Site	DB
<b>Site Type Name:</b>		STATIONARY				
<b>Location Description:</b>						
<b>Supplemental Location:</b>						
<b>Create Date:</b>		23-APR-08				
<b>Update Date:</b>		29-DEC-14				
<b>Interest Types:</b>		STATE MASTER				
<b>SIC Codes:</b>						
<b>SIC Code Descriptions:</b>						
<b>NAICS Codes:</b>						
<b>NAICS Code Descriptions:</b>						
<b>Conveyor:</b>		FDM				
<b>Federal Facility Code:</b>						
<b>Federal Agency Name:</b>						
<b>Tribal Land Code:</b>						
<b>Tribal Land Name:</b>						
<b>Congressional Dist No:</b>		11				
<b>Census Block Code:</b>		120570135051001				
<b>EPA Region Code:</b>		04				
<b>County Name:</b>		HILLS				
<b>US/Mexico Border Ind:</b>						
<b>Latitude:</b>		27.95				
<b>Longitude:</b>		-82.366667				
<b>Reference Point:</b>		FACILITY CENTROID				
<b>Coord Collection Method:</b>		UNKNOWN				
<b>Accuracy Value:</b>		1000				
<b>Datum:</b>		NAD83				
<b>Source:</b>						
<b>Facility Detail Rprt URL:</b>		<a href="https://ofmpub.epa.gov/frs_public2/fii_query_detail.disp_program_facility?p_registry_id=110035475107">https://ofmpub.epa.gov/frs_public2/fii_query_detail.disp_program_facility?p_registry_id=110035475107</a>				
<b>Program Acronyms:</b>						
FDM:18757						

[63](#)

1 of 2

**ENE**

0.00 /  
0.00

11.20 /  
0

**BIOTEC FILMS LLC**  
**7455 E ADAMO DR**  
**TAMPA FL 33619-3433**

**RCRA VSQG**

**EPA Handler ID:** FLT050076413  
**Gen Status Universe:** VSG  
**Contact Name:**  
**Contact Address:** US  
**Contact Phone No and Ext:**  
**Contact Email:**  
**Contact Country:** US  
**County Name:** HILLSBOROUGH  
**EPA Region:** 04  
**Land Type:** Private  
**Receive Date:** 20051215  
**Location Latitude:** 27.944594  
**Location Longitude:** -82.336605

Map Key	Number of Records	Direction	Distance (mi/ft)	Elev/Diff (ft)	Site	DB
---------	-------------------	-----------	------------------	----------------	------	----

**Violation/Evaluation Summary**

**Note:** NO RECORDS: As of Sep 2022, there are no Compliance Monitoring and Enforcement (violation) records associated with this facility (EPA ID).

**Handler Summary**

**Importer Activity:** No  
**Mixed Waste Generator:** No  
**Transporter Activity:** No  
**Transfer Facility:** No  
**Onsite Burner Exemption:** No  
**Furnace Exemption:** No  
**Underground Injection Activity:** No  
**Commercial TSD:** No  
**Used Oil Transporter:** No  
**Used Oil Transfer Facility:** No  
**Used Oil Processor:** No  
**Used Oil Refiner:** No  
**Used Oil Burner:** No  
**Used Oil Market Burner:** No  
**Used Oil Spec Marketer:** No

**Hazardous Waste Handler Details**

**Sequence No:** 200512  
**Receive Date:** 20051215  
**Handler Name:** BIOTEC FILMS LLC  
**Federal Waste Generator Code:** 3  
**Generator Code Description:** Very Small Quantity Generator  
**Source Type:** Emergency

<a href="#">63</a>	2 of 2	ENE	0.00 / 0.00	11.20 / 0	AQUATECH MANUFACTURING LLC 7455 E ADAMO DR TAMPA FL 33619-3433	RCRA VSQG
--------------------	--------	-----	-------------	-----------	--	-----------

**EPA Handler ID:** FLR000129833  
**Gen Status Universe:** VSG  
**Contact Name:** JACKIE ORELLANA  
**Contact Address:** 7455 ADAMO DR , , TAMPA , FL, 33619-0000 , US  
**Contact Phone No and Ext:** 813-664-0300  
**Contact Email:** JACKIEO@AQUATECHTAMPA.COM  
**Contact Country:** US  
**County Name:** HILLSBOROUGH  
**EPA Region:** 04  
**Land Type:** Private  
**Receive Date:** 20190515  
**Location Latitude:** 27.951375  
**Location Longitude:** -82.373423

**Violation/Evaluation Summary**

**Note:** NO VIOLATIONS: All of the compliance records associated with this facility (EPA ID) indicate NO VIOLATIONS; Compliance Monitoring and Enforcement table dated Sep, 2022.

**Evaluation Details**

**Evaluation Start Date:** 20060629  
**Evaluation Type Description:** COMPLIANCE EVALUATION INSPECTION ON-SITE  
**Violation Short Description:**  
**Return to Compliance Date:**  
**Evaluation Agency:** State

**Handler Summary**

**Importer Activity:** No  
**Mixed Waste Generator:** No  
**Transporter Activity:** No  
**Transfer Facility:** No  
**Onsite Burner Exemption:** No  
**Furnace Exemption:** No  
**Underground Injection Activity:** No  
**Commercial TSD:** No  
**Used Oil Transporter:** No  
**Used Oil Transfer Facility:** No  
**Used Oil Processor:** No  
**Used Oil Refiner:** No  
**Used Oil Burner:** No  
**Used Oil Market Burner:** No  
**Used Oil Spec Marketer:** No

**Hazardous Waste Handler Details**

**Sequence No:** 200706  
**Receive Date:** 20070619  
**Handler Name:** BIOTEC FILMS LLC  
**Federal Waste Generator Code:** 2  
**Generator Code Description:** Small Quantity Generator  
**Source Type:** Notification

**Waste Code Details**

**Hazardous Waste Code:** D001  
**Waste Code Description:** IGNITABLE WASTE

**Hazardous Waste Handler Details**

**Sequence No:** 201001  
**Receive Date:** 20100127

Map Key	Number of Records	Direction	Distance (mi/ft)	Elev/Diff (ft)	Site	DB
---------	-------------------	-----------	------------------	----------------	------	----

**Handler Name:** AQUATECH MANUFACTURING LLC  
**Federal Waste Generator Code:** N  
**Generator Code Description:** Not a Generator, Verified  
**Source Type:** Implementer

**Waste Code Details**

**Hazardous Waste Code:** D002  
**Waste Code Description:** CORROSIVE WASTE

**Hazardous Waste Code:** D001  
**Waste Code Description:** IGNITABLE WASTE

**Hazardous Waste Code:** D008  
**Waste Code Description:** LEAD

**Hazardous Waste Handler Details**

**Sequence No:** 201905  
**Receive Date:** 20190515  
**Handler Name:** AQUATECH MANUFACTURING LLC  
**Federal Waste Generator Code:** 3  
**Generator Code Description:** Very Small Quantity Generator  
**Source Type:** Notification

**Waste Code Details**

**Hazardous Waste Code:** P075  
**Waste Code Description:** NICOTINE, & SALTS (OR) PYRIDINE, 3-(1-METHYL-2-PYRROLIDINYL)-(S)-, & SALTS

**Owner/Operator Details**

<b>Owner/Operator Ind:</b> Current Owner	<b>Street No:</b>
<b>Type:</b> Private	<b>Street 1:</b> PO BOX 2206
<b>Name:</b> OLIVA-ADAMO LLC	<b>Street 2:</b>
<b>Date Became Current:</b> 20060629	<b>City:</b> TAMPA
<b>Date Ended Current:</b>	<b>State:</b> FL
<b>Phone:</b>	<b>Country:</b> US
<b>Source Type:</b> Notification	<b>Zip Code:</b> 33601-2206

<b>Owner/Operator Ind:</b> Current Operator	<b>Street No:</b>
<b>Type:</b> Private	<b>Street 1:</b> 7455 E ADAMO DR
<b>Name:</b> AQUATECH MANUFACTURING LLC	<b>Street 2:</b>
<b>Date Became Current:</b> 20110601	<b>City:</b> TAMPA
<b>Date Ended Current:</b>	<b>State:</b> FL
<b>Phone:</b> 813-628-0424	<b>Country:</b> US
<b>Source Type:</b> Notification	<b>Zip Code:</b> 33619-3433

<b>Owner/Operator Ind:</b> Current Owner	<b>Street No:</b>
--	-------------------

<i>Map Key</i>	<i>Number of Records</i>	<i>Direction</i>	<i>Distance (mi/ft)</i>	<i>Elev/Diff (ft)</i>	<i>Site</i>	<i>DB</i>
<b>Type:</b>	Private				<b>Street 1:</b>	PO BOX 2206
<b>Name:</b>	OLIVA-ADAMO LLC				<b>Street 2:</b>	
<b>Date Became Current:</b>	20060629				<b>City:</b>	TAMPA
<b>Date Ended Current:</b>					<b>State:</b>	FL
<b>Phone:</b>	813-664-0300				<b>Country:</b>	US
<b>Source Type:</b>	Implementer				<b>Zip Code:</b>	33601-2206
<b>Owner/Operator Ind:</b>	Current Operator				<b>Street No:</b>	
<b>Type:</b>	Private				<b>Street 1:</b>	7455 E ADAMO DR
<b>Name:</b>	BIOTEC FILMS LLC				<b>Street 2:</b>	
<b>Date Became Current:</b>	20070619				<b>City:</b>	TAMPA
<b>Date Ended Current:</b>					<b>State:</b>	FL
<b>Phone:</b>	813-628-0424				<b>Country:</b>	US
<b>Source Type:</b>	Notification				<b>Zip Code:</b>	33619-3433
<b>Owner/Operator Ind:</b>	Current Owner				<b>Street No:</b>	
<b>Type:</b>	Private				<b>Street 1:</b>	PO BOX 2206
<b>Name:</b>	OLIVA-ADAMO LLC				<b>Street 2:</b>	
<b>Date Became Current:</b>	20060629				<b>City:</b>	TAMPA
<b>Date Ended Current:</b>					<b>State:</b>	FL
<b>Phone:</b>	479-204-0402				<b>Country:</b>	US
<b>Source Type:</b>	Notification				<b>Zip Code:</b>	33601-2206
<b>Owner/Operator Ind:</b>	Current Operator				<b>Street No:</b>	
<b>Type:</b>	Private				<b>Street 1:</b>	7455 E ADAMO DR
<b>Name:</b>	BIOTEC FILMS LLC				<b>Street 2:</b>	
<b>Date Became Current:</b>	20070619				<b>City:</b>	TAMPA
<b>Date Ended Current:</b>	20190529				<b>State:</b>	FL
<b>Phone:</b>	813-628-0424				<b>Country:</b>	US
<b>Source Type:</b>	Notification				<b>Zip Code:</b>	33619-3433
<b>Owner/Operator Ind:</b>	Current Operator				<b>Street No:</b>	
<b>Type:</b>	Private				<b>Street 1:</b>	7455 E ADAMO DR
<b>Name:</b>	AQUATECH MANUFACTURING LLC				<b>Street 2:</b>	
<b>Date Became Current:</b>	20110601				<b>City:</b>	TAMPA
<b>Date Ended Current:</b>					<b>State:</b>	FL
<b>Phone:</b>	813-664-0300				<b>Country:</b>	US
<b>Source Type:</b>	Implementer				<b>Zip Code:</b>	33619-3433
<b>Owner/Operator Ind:</b>	Current Owner				<b>Street No:</b>	
<b>Type:</b>	Private				<b>Street 1:</b>	7455 E ADAMO DR
<b>Name:</b>	REG MCQUARRIE				<b>Street 2:</b>	
<b>Date Became Current:</b>	20190620				<b>City:</b>	TAMPA
<b>Date Ended Current:</b>					<b>State:</b>	FL
<b>Phone:</b>	813-664-0300				<b>Country:</b>	US
<b>Source Type:</b>	Notification				<b>Zip Code:</b>	33619-0000
<b>Owner/Operator Ind:</b>	Current Operator				<b>Street No:</b>	
<b>Type:</b>	Private				<b>Street 1:</b>	7455 E ADAMO DR
<b>Name:</b>	BIOTEC FILMS LLC				<b>Street 2:</b>	
<b>Date Became Current:</b>	20070619				<b>City:</b>	TAMPA
<b>Date Ended Current:</b>	20190529				<b>State:</b>	FL

Map Key	Number of Records	Direction	Distance (mi/ft)	Elev/Diff (ft)	Site	DB
<b>Phone:</b>	813-628-0424			<b>Country:</b>	US	
<b>Source Type:</b>	Implementer			<b>Zip Code:</b>	33619-3433	
<b>Owner/Operator Ind:</b>	Current Owner			<b>Street No:</b>		
<b>Type:</b>	Private			<b>Street 1:</b>	7455 E ADAMO DR	
<b>Name:</b>	REG MCQUARRIE			<b>Street 2:</b>		
<b>Date Became Current:</b>	20190620			<b>City:</b>	TAMPA	
<b>Date Ended Current:</b>				<b>State:</b>	FL	
<b>Phone:</b>	813-664-0300			<b>Country:</b>	US	
<b>Source Type:</b>	Implementer			<b>Zip Code:</b>	33619-0000	

**Historical Handler Details**

**Receive Dt:** 20070619  
**Generator Code Description:** Small Quantity Generator  
**Handler Name:** BIOTEC FILMS LLC

**Receive Dt:** 20100127  
**Generator Code Description:** Not a Generator, Verified  
**Handler Name:** AQUATECH MANUFACTURING LLC

<a href="#">64</a>	1 of 9	<b>ENE</b>	<b>0.00 / 0.00</b>	<b>11.53 / 0</b>	<b>MACK SALES OF TAMPA INC 7810 ADAMO DR TAMPA FL 33619-3506</b>	<b>RCRA NON GEN</b>
--------------------	--------	------------	--------------------	------------------	--	-------------------------

**EPA Handler ID:** FLD041496068  
**Gen Status Universe:** No Report  
**Contact Name:** RODNEY YOUNG  
**Contact Address:** 7810 , ADAMO DR , , TAMPA , FL, 33619-3506 , US  
**Contact Phone No and Ext:** 813-626-7141  
**Contact Email:**  
**Contact Country:** US  
**County Name:** HILLSBOROUGH  
**EPA Region:** 04  
**Land Type:** Private  
**Receive Date:** 20100401  
**Location Latitude:** 27.953059  
**Location Longitude:** -82.367737

**Violation/Evaluation Summary**

**Note:** NO RECORDS: As of Sep 2022, there are no Compliance Monitoring and Enforcement (violation) records associated with this facility (EPA ID).

**Handler Summary**

**Importer Activity:** No  
**Mixed Waste Generator:** No  
**Transporter Activity:** No  
**Transfer Facility:** No

Map Key	Number of Records	Direction	Distance (mi/ft)	Elev/Diff (ft)	Site	DB
<b>Onsite Burner Exemption:</b>		No				
<b>Furnace Exemption:</b>		No				
<b>Underground Injection Activity:</b>		No				
<b>Commercial TSD:</b>		No				
<b>Used Oil Transporter:</b>		No				
<b>Used Oil Transfer Facility:</b>		No				
<b>Used Oil Processor:</b>		No				
<b>Used Oil Refiner:</b>		No				
<b>Used Oil Burner:</b>		No				
<b>Used Oil Market Burner:</b>		No				
<b>Used Oil Spec Marketer:</b>		No				

**Hazardous Waste Handler Details**

**Sequence No:** 199102  
**Receive Date:** 19910208  
**Handler Name:** MACK SALES OF TAMPA INC  
**Source Type:** Notification  
**Federal Waste Generator Code:** 2  
**Generator Code Description:** Small Quantity Generator

**Hazardous Waste Handler Details**

**Sequence No:** 201004  
**Receive Date:** 20100401  
**Handler Name:** MACK SALES OF TAMPA INC  
**Source Type:** Implementer  
**Federal Waste Generator Code:** N  
**Generator Code Description:** Not a Generator, Verified

**Owner/Operator Details**

<b>Owner/Operator Ind:</b> Current Owner	<b>Street No:</b>
<b>Type:</b> Private	<b>Street 1:</b> 7810 ADAMO DR
<b>Name:</b> RODNEY YOUNG	<b>Street 2:</b>
<b>Date Became Current:</b> 19961018	<b>City:</b> TAMPA
<b>Date Ended Current:</b>	<b>State:</b> FL
<b>Phone:</b>	<b>Country:</b> US
<b>Source Type:</b> Notification	<b>Zip Code:</b> 33619-3506

<b>Owner/Operator Ind:</b> Current Owner	<b>Street No:</b>
<b>Type:</b> Private	<b>Street 1:</b> 7810 ADAMO DR
<b>Name:</b> YOUNG RODNEY	<b>Street 2:</b>
<b>Date Became Current:</b> 19961018	<b>City:</b> TAMPA
<b>Date Ended Current:</b>	<b>State:</b> FL
<b>Phone:</b>	<b>Country:</b> US
<b>Source Type:</b> Notification	<b>Zip Code:</b> 33619-3506

<b>Owner/Operator Ind:</b> Current Owner	<b>Street No:</b>
<b>Type:</b> Private	<b>Street 1:</b> 7810 ADAMO DR



Map Key	Number of Records	Direction	Distance (mi/ft)	Elev/Diff (ft)	Site	DB
<b>Name:</b>	RODNEY YOUNG				<b>Street 2:</b>	
<b>Date Became Current:</b>	19961018				<b>City:</b>	TAMPA
<b>Date Ended Current:</b>					<b>State:</b>	FL
<b>Phone:</b>					<b>Country:</b>	US
<b>Source Type:</b>	Implementer				<b>Zip Code:</b>	33619-3506
<b>Owner/Operator Ind:</b>	Current Owner				<b>Street No:</b>	
<b>Type:</b>	Private				<b>Street 1:</b>	7810 ADAMO DR
<b>Name:</b>	YOUNG RODNEY				<b>Street 2:</b>	
<b>Date Became Current:</b>	19961018				<b>City:</b>	TAMPA
<b>Date Ended Current:</b>					<b>State:</b>	FL
<b>Phone:</b>					<b>Country:</b>	US
<b>Source Type:</b>	Implementer				<b>Zip Code:</b>	33619-3506

#### Historical Handler Details

**Receive Dt:** 19910208  
**Generator Code Description:** Small Quantity Generator  
**Handler Name:** MACK SALES OF TAMPA INC

<a href="#">64</a>	2 of 9	ENE	0.00 / 0.00	11.53 / 0	CRALLE HALL MACK SALES 7810 ADAMO DR TAMPA FL 33619-3506	LST
--------------------	--------	-----	-------------	-----------	--	-----

<b>Facility ID:</b>	9100431	<b>Datum:</b>	0
<b>Facility Status:</b>	CLOSED	<b>Lat DD:</b>	27
<b>Facility Type:</b>	C - Fuel user/Non-retail	<b>Lat MM:</b>	57
<b>Score:</b>	14	<b>Lat SS:</b>	11.45
<b>Score Effective Date:</b>	01/06/1998	<b>Long DD:</b>	82
<b>Score when Ranked:</b>		<b>Long MM:</b>	22
<b>Rank:</b>		<b>Long SS:</b>	6.67
<b>Operator:</b>	YOUNG, RODNEY	<b>Facility T (Map):</b>	Fuel user/Non-retail
<b>Prim Related Party:</b>	4905	<b>Facility S (Map):</b>	CLOSED
<b>Primary RP Role:</b>	ACCOUNT OWNER	<b>County (Map):</b>	HILLSBOROUGH
<b>RP Begin Date:</b>	02/19/1991	<b>Collection (Map):</b>	DPHO
<b>Phone:</b>	(813)626-7141	<b>Collector (Map):</b>	DAVIS_B
<b>Name Changed:</b>		<b>Collecti 1 (Map):</b>	7/14/2005
<b>Address Changed:</b>		<b>Datum (Map):</b>	HARN
<b>Section:</b>	024	<b>Rel Feat (Map):</b>	CENTR
<b>Township:</b>	29S	<b>Geometry (Map):</b>	
<b>Range:</b>	19E	<b>Lat DD (Map):</b>	27
<b>District:</b>	SWD	<b>Lat MM (Map):</b>	57
<b>County:</b>	HILLSBOROUGH	<b>Lat SS (Map):</b>	
<b>County No:</b>	29	<b>Long DD (Map):</b>	82
<b>Feature:</b>		<b>Long MM (Map):</b>	22
<b>Method:</b>	UNVR	<b>Long SS (Map):</b>	
<b>RP Name:</b>	CRALLE HALL MACK SALES		
<b>RP Address1:</b>	7810 ADAMO DR		
<b>RP Address2:</b>			
<b>RP City:</b>	TAMPA		
<b>RP State:</b>	FL		

<b>Map Key</b>	<b>Number of Records</b>	<b>Direction</b>	<b>Distance (mi/ft)</b>	<b>Elev/Diff (ft)</b>	<b>Site</b>	<b>DB</b>
<b>RP Zip5:</b>		33619				
<b>RP Zip4:</b>		3506				
<b>Contact:</b>		RODNEY YOUNG				
<b>RP Phone:</b>		(813)626-7141				
<b>RP Phone Ext.:</b>						
<b>RP Bad Addr Ind:</b>		No				
<b>Facility Name (Map):</b>		CRALLE HALL MACK SALES				
<b>Address (Map):</b>		7810 ADAMO DR				
<b>City (Map):</b>		TAMPA				
<b>Zip5 (Map):</b>		33619				
<b>Document L (Map):</b>		https://prodenv.dep.state.fl.us/DepNexus/public/electronic-documents/9100431/facility!search				
<b>Oculus Docs Inventory:</b>		https://eriservice7.ecologeris.com/ErisExt/flo/ocure.ashx?ID=9100431&CAT=11				
<b>Information Portal Fac URL:</b>		http://prodenv.dep.state.fl.us/DepNexus/public/facilitysearch?pagination=true&facility.id=9100431				
<b>Information Portal Doc URL:</b>		http://prodenv.dep.state.fl.us/DepNexus/public/electronic-documents/9100431/facility!search				
<b>Source:</b>		DEP; Storage Tanks & Contamination Monitoring, Discharge Info.; FDEP Open Data, Petroleum Contamination Monitoring (PCTS) Discharges (Map)				

#### Discharge Cleanup Summary

<b>Discharge Date:</b>	12/16/1992
<b>Cleanup Required:</b>	C - COMBINED CLEANUP REQUIRED
<b>Discharge Cleanup Status:</b>	NFA - NFA COMPLETE
<b>Discharge Cleanup Stat Date:</b>	02/05/1997
<b>Eligibility Indicator:</b>	I - INELIGIBLE
<b>Site Manager:</b>	MCKELVEY_M
<b>Site Manager End Date:</b>	11/03/2000
<b>Tank Office:</b>	PCLP29 - HILLSBOROUGH ENVIRONMENTAL PROTECTION COMMISSION

#### Contaminated Media

**Contaminated Drinking Wells:**

**Contaminated Mntring Wells:**

**Contaminated Soil:**

**Contaminated Surface Water:**

**Contaminated Ground Water:**

**Pollutant:** L - Waste Oil

**Other Description:**

**Gallons Discharged:**

#### Petroleum Cleanup Program Eligibility

<b>Cleanup Program:</b>	C - PETROLEUM CLEANUP PARTICIPATION PROGRAM
<b>Eligibility Status:</b>	NOT ELIGIBLE

#### Task Info

<b>SA Task ID:</b>		<b>SR Soil Treatment:</b>	Yes
<b>SA Cleanup Resp:</b>	-	<b>SR Other Treatment:</b>	
<b>SA Actual Cost:</b>		<b>SR Alt Proc Rec:</b>	

Map Key	Number of Records	Direction	Distance (mi/ft)	Elev/Diff (ft)	Site	DB
---------	-------------------	-----------	------------------	----------------	------	----

SA Complete Date:					RAP Task ID:	
SA Payment Date:					RAP Clean Resp ID:	-
SR Task ID:	47246				RAP Actual Cost:	
SR Cleanup Resp:	RP - RESPONSIBLE PARTY				RAP Complete Date:	
SR Actual Cost:					RAP Payment Date:	
SR Complete Date:					RAP Last Ord Appr:	
SR Payment Date:					RA Task ID:	63538
SR Oral Date:					RA Cleanup Resp:	-
SR Written Date:	03-08-1995				RA Yrs to Complete:	0
SR Soil Removal:	Yes				RA Actual Cost:	
SR Free Prod Rmvl:					Tank Office:	PCLP29 - Hillsborough County
SR Soil Ton Remove:						
SR Fund Elig Type:		-				
SA Fund Elig Type:		-				
RAP Fund Elig Type:		-				
RA Fund Elig Type:		-				
SR Alternate Procedure Status:						
SR Alt Procedure Status Dt:						
SR Alt Procedure Comment:						
SRC Action Type:		NFA - NO FURTHER ACTION				
SRC Submit Date:		01-06-1997				
SRC Review Date:		02-05-1997				
SRC Complete Status:		A - APPROVED				
SRC Comp Status Dt:		02-05-1997				
SRC Issue Date:		02-05-1997				
SRC Comments:						

**Discharge Cleanup Summary**

Discharge Date:	09/13/1990
Cleanup Required:	R - CLEANUP REQUIRED
Discharge Cleanup Status:	NFA - NFA COMPLETE
Discharge Cleanup Stat Date:	02/05/1997
Eligibility Indicator:	E - ELIGIBLE
Site Manager:	MCKELVEY_M
Site Manager End Date:	11/03/2000
Tank Office:	PCLP29 - HILLSBOROUGH ENVIRONMENTAL PROTECTION COMMISSION

**Contaminated Media**

Contaminated Drinking Wells:	0
Contaminated Mntring Wells:	YES
Contaminated Soil:	YES
Contaminated Surface Water:	NO
Contaminated Ground Water:	YES
Pollutant:	P - Generic Gasoline
Other Description:	
Gallons Discharged:	

**Petroleum Cleanup Program Eligibility**

<i>Map Key</i>	<i>Number of Records</i>	<i>Direction</i>	<i>Distance (mi/ft)</i>	<i>Elev/Diff (ft)</i>	<i>Site</i>	<i>DB</i>
----------------	--------------------------	------------------	-------------------------	-----------------------	-------------	-----------

**Cleanup Program:** A - ABANDONED TANK RESTORATION PROGRAM  
**Eligibility Status:** ELIGIBLE

**Task Info**

<b>SA Task ID:</b>	47248	<b>SR Soil Treatment:</b>	
<b>SA Cleanup Resp:</b>	RP - RESPONSIBLE PARTY	<b>SR Other Treatment:</b>	
<b>SA Actual Cost:</b>	\$46,046.82	<b>SR Alt Proc Rec:</b>	
<b>SA Complete Date:</b>	05-22-1992	<b>RAP Task ID:</b>	47249
<b>SA Payment Date:</b>	8/4/1993	<b>RAP Clean Resp ID:</b>	RP - RESPONSIBLE PARTY
<b>SR Task ID:</b>	47247	<b>RAP Actual Cost:</b>	
<b>SR Cleanup Resp:</b>	RP - RESPONSIBLE PARTY	<b>RAP Complete Date:</b>	12-17-1992
<b>SR Actual Cost:</b>		<b>RAP Payment Date:</b>	
<b>SR Complete Date:</b>	02-25-1994	<b>RAP Last Ord Appr:</b>	12/17/1992
<b>SR Payment Date:</b>		<b>RA Task ID:</b>	47250
<b>SR Oral Date:</b>		<b>RA Cleanup Resp:</b>	RP - RESPONSIBLE PARTY
<b>SR Written Date:</b>	11-26-1990	<b>RA Yrs to Complete:</b>	3
<b>SR Soil Removal:</b>	Yes	<b>RA Actual Cost:</b>	
<b>SR Free Prod Rmvl:</b>	Yes	<b>Tank Office:</b>	PCLP29 - Hillsborough County
<b>SR Soil Ton Remove:</b>	2263		
<b>SR Fund Elig Type:</b>	-		
<b>SA Fund Elig Type:</b>	-		
<b>RAP Fund Elig Type:</b>	-		
<b>RA Fund Elig Type:</b>	-		
<b>SR Alternate Procedure Status:</b>			
<b>SR Alt Procedure Status Dt:</b>			
<b>SR Alt Procedure Comment:</b>			
<b>SRC Action Type:</b>	NFA - NO FURTHER ACTION		
<b>SRC Submit Date:</b>	01-06-1997		
<b>SRC Review Date:</b>	02-05-1997		
<b>SRC Complete Status:</b>	A - APPROVED		
<b>SRC Comp Status Dt:</b>	02-05-1997		
<b>SRC Issue Date:</b>	02-05-1997		
<b>SRC Comments:</b>			

**Petroleum Cleanup Funding Cap Encumbrance to Date**

<b>FCFS:</b>	\$231,377.00
<b>LPSPASM:</b>	\$0.00
<b>SPASM:</b>	\$0.00
<b>NPDES:</b>	\$0.00
<b>Utility 1 Time Payments:</b>	\$0.00
<b>All Wo Ta Co Pos Encumbered:</b>	\$0.00
<b>Wo Ta Co Pos Exclu from Cap:</b>	\$0.00
<b>Ttl Amnt Encumbered to Date:</b>	\$231,377.00
<b>Ttl Amnt Encumbered Towar:</b>	\$231,377.00

**Petroleum Cleanup PCT Facility Score**

**Related Party ID:** 4905  
**RP Contact:** RODNEY YOUNG  
**Facility Cleanup Status:** CMPL - COMPLETED  
**Bad Address Indicator:** N

**Discharge Info (Map)**

<b>Discharge:</b>	20432	<b>Eligibility:</b>	INELIGIBLE
<b>Discharge 1:</b>	16-Dec-1992	<b>Eligibility 1:</b>	
<b>Discharge 2:</b>	14	<b>Report Pha:</b>	COMPLETED
<b>Discharge 3:</b>	NFA	<b>Report Sub:</b>	COMPLETED
<b>General Cl:</b>	CLOSURE	<b>Report S 1:</b>	05-Feb-1997
<b>Disch Clea:</b>	05-Feb-1997	<b>Staff Assi:</b>	
<b>Tank Offic:</b>	HILLSBOROUGH ENVIRONMENTAL PROTECTION COMMISSION		

**Discharge Info (Map)**

<b>Discharge:</b>	20433	<b>Eligibility:</b>	ELIGIBLE
<b>Discharge 1:</b>	13-Sep-1990	<b>Eligibility 1:</b>	ATRP
<b>Discharge 2:</b>	14	<b>Report Pha:</b>	COMPLETED
<b>Discharge 3:</b>	NFA	<b>Report Sub:</b>	COMPLETED
<b>General Cl:</b>	CLOSURE	<b>Report S 1:</b>	05-Feb-1997
<b>Disch Clea:</b>	05-Feb-1997	<b>Staff Assi:</b>	
<b>Tank Offic:</b>	HILLSBOROUGH ENVIRONMENTAL PROTECTION COMMISSION		

**AST UST Discharges**

<b>Dep Co:</b>	P	<b>Long SS:</b>	7
<b>CU Req:</b>	C	<b>CU Stat:</b>	
<b>Score:</b>	00014	<b>Stat Desc:</b>	NFA COMPLETE
<b>Descrip:</b>	COMBINED CLEANUP REQUIRED	<b>Fac Name:</b>	CRALLE HALL MACK SALES
<b>Discharge Date:</b>	16-DEC-92	<b>Fac Type:</b>	C
<b>Score Date:</b>	06-JAN-1998	<b>Type Desc:</b>	Fuel user/Non-retail
<b>Stat Date:</b>	05-FEB-1997	<b>Fac Addr:</b>	7810 ADAMO DR
<b>LL Meth:</b>	UNVR	<b>Fac City:</b>	TAMPA
<b>Lat DD:</b>	27	<b>Fac Zip:</b>	33619
<b>Lat MM:</b>	57	<b>County:</b>	29
<b>Lat SS:</b>	8	<b>Fac State:</b>	CLOSED
<b>Long DD:</b>	82	<b>Fac Phone:</b>	8136267141
<b>Long MM:</b>	22		
<b>Prg Dsec:</b>			

**AST UST Discharges**

<b>Dep Co:</b>	P	<b>Long SS:</b>	7
<b>CU Req:</b>	R	<b>CU Stat:</b>	
<b>Score:</b>	00014	<b>Stat Desc:</b>	NFA COMPLETE
<b>Descrip:</b>	CLEANUP REQUIRED	<b>Fac Name:</b>	CRALLE HALL MACK SALES
<b>Discharge Date:</b>	13-SEP-90	<b>Fac Type:</b>	C

Map Key	Number of Records	Direction	Distance (mi/ft)	Elev/Diff (ft)	Site	DB	
Score Date:	06-JAN-1998			Type Desc:	Fuel user/Non-retail		
Stat Date:	05-FEB-1997			Fac Addr:	7810 ADAMO DR		
LL Meth:	UNVR			Fac City:	TAMPA		
Lat DD:	27			Fac Zip:	33619		
Lat MM:	57			County:	29		
Lat SS:	8			Fac State:	CLOSED		
Long DD:	82			Fac Phone:	8136267141		
Long MM:	22						
Prg Dsec:		ABANDONED TANK RESTORATION PROGRAM					

**Eligible Discharges**

**Program:** ATRP  
**Current Status:** CLOSED  
**Discharge Date:** 09/13/1990  
**Score:** 14  
**Facility:** CRALLE HALL MACK SALES  
**Address:** 7810 ADAMO DR  
**City:** TAMPA  
**Zip:** 33619  
**County:** HILLSBOROUGH  
**Owner:** CRALLE HALL MACK SALES  
**Owner Address:** 7810 ADAMO DR  
**Owner City:** TAMPA  
**Owner State:** FL  
**Owner Zip:** 33619  
**Owner Phone:** (813)626-7141  
**Owner Email:**

**Ineligible Discharges**

**Discharge Date:** 12/16/1992  
**Score:** 14  
**Current Status:** CLOSED  
**Facility:** CRALLE HALL MACK SALES  
**Address:** 7810 ADAMO DR  
**City:** TAMPA  
**Zip:** 33619  
**County:** HILLSBOROUGH  
**Owner:** CRALLE HALL MACK SALES  
**Owner Address:** 7810 ADAMO DR  
**Owner City:** TAMPA  
**Owner State:** FL  
**Owner Zip:** 33619  
**Owner Phone:** (813)626-7141  
**Owner Email:**

---

<a href="#">64</a>	3 of 9	<b>ENE</b>	0.00 / 0.00	11.53 / 0	<b>MACK SALES OF TAMPA INC 7810 ADAMO DR TAMPA FL 33619-3506</b>	<b>FINDS/FRS</b>
--------------------	--------	------------	----------------	--------------	--	------------------

<i>Map Key</i>	<i>Number of Records</i>	<i>Direction</i>	<i>Distance (mi/ft)</i>	<i>Elev/Diff (ft)</i>	<i>Site</i>	<i>DB</i>
<b>Registry ID:</b>		110002530495				
<b>FIPS Code:</b>		12057				
<b>HUC Code:</b>		03100206				
<b>Site Type Name:</b>		STATIONARY				
<b>Location Description:</b>						
<b>Supplemental Location:</b>						
<b>Create Date:</b>		01-MAR-00				
<b>Update Date:</b>		08-AUG-10				
<b>Interest Types:</b>		STATE MASTER, UNSPECIFIED UNIVERSE				
<b>SIC Codes:</b>						
<b>SIC Code Descriptions:</b>						
<b>NAICS Codes:</b>						
<b>NAICS Code Descriptions:</b>						
<b>Conveyor:</b>		RCRAINFO				
<b>Federal Facility Code:</b>						
<b>Federal Agency Name:</b>						
<b>Tribal Land Code:</b>						
<b>Tribal Land Name:</b>						
<b>Congressional Dist No:</b>		11				
<b>Census Block Code:</b>		120570122111031				
<b>EPA Region Code:</b>		04				
<b>County Name:</b>		HILLS				
<b>US/Mexico Border Ind:</b>						
<b>Latitude:</b>		27.953363				
<b>Longitude:</b>		-82.367602				
<b>Reference Point:</b>		CENTER OF A FACILITY OR STATION				
<b>Coord Collection Method:</b>		INTERPOLATION-PHOTO				
<b>Accuracy Value:</b>		4				
<b>Datum:</b>		NAD83				
<b>Source:</b>						
<b>Facility Detail Rprt URL:</b>		<a href="https://ofmpub.epa.gov/frs_public2/fii_query_detail.disp_program_facility?p_registry_id=110002530495">https://ofmpub.epa.gov/frs_public2/fii_query_detail.disp_program_facility?p_registry_id=110002530495</a>				
<b>Program Acronyms:</b>						
FDM:51982, RCRAINFO:FLD041496068						

64

4 of 9

ENE

0.00 /  
0.0011.53 /  
0MACK TRUCKS, INC.  
7810 ADAMO DRIVE  
TAMPA FL 33594

PRP

**Site EPA ID:** FLD000648055  
**Site Name:** SYDNEY MINE SLUDGE PONDS  
**Site NPL Status:** Currently on the Final NPL  
**Site Non NPL Status:**  
**Site Address:** HWY 60/.5 MI E OF DOVER RD  
**Site City:** BRANDON  
**Site State:** FL  
**Site Zip:** 33594  
**Site Primary Latitude:** 27.929166  
**Site Primary Longitude:** -82.209166

Map Key	Number of Records	Direction	Distance (mi/ft)	Elev/Diff (ft)	Site	DB
---------	-------------------	-----------	------------------	----------------	------	----

**Noticed Party Action Information**

Action Type Seq: NJ-1  
 Action Name: Not Ltrs  
 Action Date: GENERAL NOTICE 02/02/1989

<a href="#">64</a>	5 of 9	ENE	0.00 / 0.00	11.53 / 0	CRALLE HALL MACK SALES 7810 ADAMO DR TAMPA FL 33619	UST
--------------------	--------	-----	-------------	-----------	---	-----

<b>Facility ID:</b>	9100431	<b>County:</b>	HILLSBOROUGH
<b>Facility Status:</b>	CLOSED	<b>Lat/Long Method:</b>	UNVR
<b>Facility Type:</b>	C	<b>Lat DD:</b>	27
<b>Type Desc:</b>	Fuel user/Non-retail	<b>Lat MM:</b>	57
<b>Facility Phone:</b>	8136267141	<b>Lat SS:</b>	8
<b>Dep Co:</b>	P	<b>Long DD:</b>	82
<b>Owner ID:</b>	4905	<b>Long MM:</b>	22
<b>Owner Phone:</b>	8136267141	<b>Long SS:</b>	7
<b>Owner:</b>	CRALLE HALL MACK SALES		
<b>Owner Address1:</b>	7810 ADAMO DR		
<b>Owner Address2:</b>			
<b>Owner City:</b>	TAMPA		
<b>Owner State:</b>	FL		
<b>Owner Zip 5:</b>	33619		
<b>Contact:</b>	RODNEY YOUNG		
<b>Source:</b>	Tank Facility - All Locations and Tank Information; Tank Facility - All Locations and Owner Information		
<b>Oculus Docs Inventory URL:</b>	<a href="https://eriservice7.ecologeris.com/ErisExt/flo/ocure.ashx?ID=9100431&amp;CAT=11">https://eriservice7.ecologeris.com/ErisExt/flo/ocure.ashx?ID=9100431&amp;CAT=11</a>		
<b>Information Portal Fac URL:</b>	<a href="http://prodenv.dep.state.fl.us/DepNexus/public/facilitysearch?pagination=true&amp;facility.id=9100431">http://prodenv.dep.state.fl.us/DepNexus/public/facilitysearch?pagination=true&amp;facility.id=9100431</a>		
<b>Information Portal Doc URL:</b>	<a href="http://prodenv.dep.state.fl.us/DepNexus/public/electronic-documents/9100431/facility!search">http://prodenv.dep.state.fl.us/DepNexus/public/electronic-documents/9100431/facility!search</a>		

**Tank Information**

<b>Tank ID:</b>	1	<b>Capacity:</b>	500
<b>Tank Status:</b>	B - REMOVED FROM SITE	<b>Substance:</b>	O - New/Lube Oil
<b>Status Date:</b>	30-NOV-1989	<b>Placement:</b>	UNDERGROUND
<b>Installation Date:</b>		<b>Tank Vessel Indic:</b>	TANK
<b>Tank Desc:</b>			

**Tank Information**

<b>Tank ID:</b>	2	<b>Capacity:</b>	250
<b>Tank Status:</b>	B - REMOVED FROM SITE	<b>Substance:</b>	O - New/Lube Oil
<b>Status Date:</b>	30-NOV-1989	<b>Placement:</b>	UNDERGROUND
<b>Installation Date:</b>		<b>Tank Vessel Indic:</b>	TANK
<b>Tank Desc:</b>			

<a href="#">64</a>	6 of 9	ENE	0.00 / 0.00	11.53 / 0	HALL MACK SALES CRALLE 7810 ADAMO DR TAMPA FL 33619	UST
--------------------	--------	-----	-------------	-----------	---	-----

<b>Facility ID:</b>	9046128	<b>County:</b>	HILLSBOROUGH
---------------------	---------	----------------	--------------



Map Key	Number of Records	Direction	Distance (mi/ft)	Elev/Diff (ft)	Site	DB
---------	-------------------	-----------	------------------	----------------	------	----

<b>Facility Status:</b>	CLOSED				<b>Lat/Long Method:</b>	UNVR
<b>Facility Type:</b>	C				<b>Lat DD:</b>	27
<b>Type Desc:</b>	Fuel user/Non-retail				<b>Lat MM:</b>	57
<b>Facility Phone:</b>	8136267141				<b>Lat SS:</b>	8
<b>Dep Co:</b>	P				<b>Long DD:</b>	82
<b>Owner ID:</b>	9235				<b>Long MM:</b>	22
<b>Owner Phone:</b>	8136267141				<b>Long SS:</b>	7
<b>Owner:</b>	HALL, D R III					
<b>Owner Address1:</b>	7810 ADAMO DR					
<b>Owner Address2:</b>						
<b>Owner City:</b>	TAMPA					
<b>Owner State:</b>	FL					
<b>Owner Zip 5:</b>	33619					
<b>Contact:</b>	RODNEY YOUNG					
<b>Source:</b>	Tank Facility - All Locations and Tank Information; Tank Facility - All Locations and Owner Information					
<b>Oculus Docs Inventory URL:</b>	https://erisservice7.ecologeris.com/ErisExt/flo/ocure.ashx?ID=9046128&CAT=11					
<b>Information Portal Fac URL:</b>	http://prodenv.dep.state.fl.us/DepNexus/public/facilitysearch?pagination=true&facility.id=9046128					
<b>Information Portal Doc URL:</b>	http://prodenv.dep.state.fl.us/DepNexus/public/electronic-documents/9046128/facility!search					

**Tank Information**

<b>Tank ID:</b>	1			<b>Capacity:</b>	500
<b>Tank Status:</b>	B - REMOVED FROM SITE			<b>Substance:</b>	L - Waste Oil
<b>Status Date:</b>	30-NOV-1989			<b>Placement:</b>	UNDERGROUND
<b>Installation Date:</b>				<b>Tank Vessel Indic:</b>	TANK
<b>Tank Desc:</b>					

**Tank Information**

<b>Tank ID:</b>	2			<b>Capacity:</b>	250
<b>Tank Status:</b>	B - REMOVED FROM SITE			<b>Substance:</b>	L - Waste Oil
<b>Status Date:</b>	30-NOV-1989			<b>Placement:</b>	UNDERGROUND
<b>Installation Date:</b>	01-JUL-1970			<b>Tank Vessel Indic:</b>	TANK
<b>Tank Desc:</b>					

<a href="#">64</a>	7 of 9	ENE	0.00 / 0.00	11.53 / 0	CRALLE HALL MACK SALES 7810 ADAMO DR TAMPA FL 33619	STCS
--------------------	--------	-----	-------------	-----------	---	------

<b>Facility ID:</b>	9100431			<b>Zip5 (Open Data):</b>	33619
<b>Type:</b>	C - Fuel User/Non-Retail			<b>CountyID(OpenData):</b>	29
<b>Status:</b>	Closed			<b>County (Open Data):</b>	HILLSBOROUGH
<b>County:</b>	HILLSBOROUGH			<b>Contam (Map):</b>	
<b>Fac Stat(OpenData):</b>	CLOSED			<b>Fac Type (Map):</b>	Fuel user/Non-retail
<b>Fac Code(OpenData):</b>	C			<b>Fac Stat (Map):</b>	CLOSED
<b>Fac Type(OpenData):</b>	Fuel user/Non-retail			<b>Status (Map):</b>	REVIEWED
<b>Clnup Cd(OpenData):</b>	CMPL			<b>City (Map):</b>	TAMPA
<b>Clnup Dt(OpenData):</b>	2010/05/20 18:19:25+00			<b>County (Map):</b>	29
<b>Status (Open Data):</b>	REVIEWED			<b>Zip5 (Map):</b>	33619
<b>City (Open Data):</b>	TAMPA			<b>Zip4 (Map):</b>	3506
<b>Fac Name(Open Data):</b>	CRALLE HALL MACK SALES				

<i>Map Key</i>	<i>Number of Records</i>	<i>Direction</i>	<i>Distance (mi/ft)</i>	<i>Elev/Diff (ft)</i>	<i>Site</i>	<i>DB</i>
<i>Address (Open Data):</i>		7810 ADAMO DR				
<i>Fac Cleanup Stat(Open Data):</i>		COMPLETED				
<i>Name (Map):</i>		CRALLE HALL MACK SALES				
<i>Address (Map):</i>		7810 ADAMO DR				

**FDEP Storage Tank Monitoring Open Data Details**

<i>Object ID:</i>	38546	<i>Map Src:</i>	1999 doqs
<i>X:</i>	-82.3685228204237	<i>Map Scale:</i>	4053
<i>Y:</i>	27.9531857311781	<i>Elevation:</i>	
<i>Regulated:</i>	NO	<i>El Datum:</i>	
<i>Col Meth:</i>	DPHO	<i>El Resolut:</i>	
<i>Col Name:</i>	DAVIS_B	<i>El Units:</i>	
<i>Col Date:</i>	2005/07/14 09:29:27+00	<i>ALB East:</i>	560198.64
<i>Col Prog:</i>	TANKS-PETROLEUM CONTAMINATION	<i>ALB North:</i>	439655.88
<i>Ver Meth:</i>	DPHO	<i>Loc ID:</i>	34055
<i>Ver Name:</i>	DAVIS_B	<i>Lat DD:</i>	27
<i>Ver Prog:</i>	TANKS-PETROLEUM CONTAMINATION	<i>Lat MM:</i>	57
<i>Ver Date:</i>	2005/07/14 09:29:27+00	<i>Lat SS:</i>	
<i>OOIC:</i>	FACILITY	<i>Long DD:</i>	82
<i>Rel Feat:</i>	CENTR	<i>Long MM:</i>	22
<i>Datum:</i>	HARN	<i>Long SS:</i>	
<i>Coord Acc:</i>	4		
<i>Col Aff:</i>	DEPARTMENT OF ENVIRONMENTAL PR		
<i>Ver Aff:</i>	DEPARTMENT OF ENVIRONMENTAL PR		
<i>Direct:</i>			
<i>Documents:</i>	<a href="https://prodenv.dep.state.fl.us/DepNexus/public/electronic-documents/9100431/gis-facility!search">https://prodenv.dep.state.fl.us/DepNexus/public/electronic-documents/9100431/gis-facility!search</a>		

**FDEP Open Data - Storage Tank Contamination Monitoring (STCM)**

<i>Loc ID:</i>	34055	<i>Rel Feat:</i>	CENTR
<i>Site Type:</i>	Fuel user/Non-retail	<i>El Datum:</i>	
<i>Contam Ind:</i>		<i>El Resolut:</i>	
<i>Phone:</i>	8136267141	<i>El Units:</i>	
<i>Operator:</i>	YOUNG, RODNEY	<i>Map Src:</i>	1999 doqs
<i>Next action:</i>		<i>Map Scale:</i>	4053
<i>Fin Respon:</i>		<i>Coord Acc:</i>	4
<i>Office:</i>	SWD	<i>Alb East:</i>	560198.64
<i>OOIC:</i>	FACILITY	<i>Alb North:</i>	439655.88
<i>Col Meth:</i>	DPHO	<i>Datum:</i>	HARN
<i>Col Name:</i>	DAVIS_B	<i>Elevation:</i>	
<i>Col Date:</i>	7/14/2005	<i>Lat DD:</i>	27
<i>Col Prog:</i>	TANKS-PETROLEUM CONTAMINATION	<i>Lat MM:</i>	57
<i>Ver Meth:</i>	DPHO	<i>Lat SS:</i>	
<i>Ver Name:</i>	DAVIS_B	<i>Long DD:</i>	82
<i>Ver Prog:</i>	TANKS-PETROLEUM CONTAMINATION	<i>Long MM:</i>	22
<i>Ver Date:</i>	7/14/2005	<i>Long SS:</i>	
<i>Object ID:</i>	34055		
<i>Col Aff:</i>	DEPARTMENT OF ENVIRONMENTAL PR		
<i>Ver Aff:</i>	DEPARTMENT OF ENVIRONMENTAL PR		

Map Key	Number of Records	Direction	Distance (mi/ft)	Elev/Diff (ft)	Site	DB
---------	-------------------	-----------	------------------	----------------	------	----

Documents: <https://prodenv.dep.state.fl.us/DepNexus/public/electronic-documents/9100431/gis-facility!search>

**FDEP - Storage Tank Contamination Monitoring (STCM) Details**

**Name:** Cralle Hall Mack Sales  
7810 Adamo Dr  
Tampa, FL 33619- 3506

**LL Method:** DPHO - Unverified

**Account Owner:** Cralle Hall Mack Sales

**Contact:** Young, Rodney

**Phone:** 813-626-7141

**District:** SWD

**County 1:** 29 - Hillsborough

**Latitude:** 27:57:11.4500

**Longitude:** 82:22:06.6700

**FDEP - Registered Tanks from Storage Tank Contamination Monitoring (STCM) Details**

**Tank No:** 2

**Size:** 250

**Content:** New/Lube Oil

**Installed:**

**Placement:** UNDER

**Status:** Removed from Site

**Construction:**

**Piping:**

**Monitoring:**

**FDEP - Registered Tanks from Storage Tank Contamination Monitoring (STCM) Details**

**Tank No:** 1

**Size:** 500

**Content:** New/Lube Oil

**Installed:**

**Placement:** UNDER

**Status:** Removed from Site

**Construction:**

**Piping:**

**Monitoring:**

[64](#)

8 of 9

ENE

0.00 /  
0.00

11.53 /  
0

HALL MACK SALES CRALLE  
7810 ADAMO DR  
TAMPA FL 33619

STCS

<b>Facility ID:</b>	9046128	<b>Zip5 (Open Data):</b>	33619
<b>Type:</b>	C - Fuel User/Non-Retail	<b>CountyID(OpenData):</b>	29
<b>Status:</b>	Closed	<b>County (Open Data):</b>	HILLSBOROUGH
<b>County:</b>	HILLSBOROUGH	<b>Contam (Map):</b>	
<b>Fac Stat(OpenData):</b>	CLOSED	<b>Fac Type (Map):</b>	Fuel user/Non-retail
<b>Fac Code(OpenData):</b>	C	<b>Fac Stat (Map):</b>	CLOSED
<b>Fac Type(OpenData):</b>	Fuel user/Non-retail	<b>Status (Map):</b>	REVIEWED

<i>Map Key</i>	<i>Number of Records</i>	<i>Direction</i>	<i>Distance (mi/ft)</i>	<i>Elev/Diff (ft)</i>	<i>Site</i>	<i>DB</i>
<i>Clnup Cd(OpenData):</i>					<i>City (Map):</i>	TAMPA
<i>Clnup Dt(OpenData):</i>					<i>County (Map):</i>	29
<i>Status (Open Data):</i>	REVIEWED				<i>Zip5 (Map):</i>	33619
<i>City (Open Data):</i>	TAMPA				<i>Zip4 (Map):</i>	3506
<i>Fac Name(Open Data):</i>		HALL MACK SALES CRALLE				
<i>Address (Open Data):</i>		7810 ADAMO DR				
<i>Fac Cleanup Stat(Open Data):</i>						
<i>Name (Map):</i>		HALL MACK SALES CRALLE				
<i>Address (Map):</i>		7810 ADAMO DR				

**FDEP Storage Tank Monitoring Open Data Details**

<i>Object ID:</i>	36057	<i>Map Src:</i>	1999 doqs
<i>X:</i>	-82.3679094591333	<i>Map Scale:</i>	5000
<i>Y:</i>	27.9530895645032	<i>Elevation:</i>	
<i>Regulated:</i>	NO	<i>EI Datum:</i>	
<i>Col Meth:</i>	DPHO	<i>EI Resolut:</i>	
<i>Col Name:</i>	BERNHARD_K	<i>EI Units:</i>	
<i>Col Date:</i>	2006/07/11 13:05:05+00	<i>ALB East:</i>	560259.4
<i>Col Prog:</i>	TANKS-PETROLEUM CONTAMINATION	<i>ALB North:</i>	439645.69
<i>Ver Meth:</i>	DPHO	<i>Loc ID:</i>	34167
<i>Ver Name:</i>	BERNHARD_K	<i>Lat DD:</i>	27
<i>Ver Prog:</i>	TANKS-PETROLEUM CONTAMINATION	<i>Lat MM:</i>	57
<i>Ver Date:</i>	2006/07/11 13:05:05+00	<i>Lat SS:</i>	
<i>OOIC:</i>	FACILITY	<i>Long DD:</i>	82
<i>Rel Feat:</i>	CENTR	<i>Long MM:</i>	22
<i>Datum:</i>	HARN	<i>Long SS:</i>	
<i>Coord Acc:</i>	4		
<i>Col Aff:</i>	DEPARTMENT OF ENVIRONMENTAL PROTECTION		
<i>Ver Aff:</i>	DEPARTMENT OF ENVIRONMENTAL PROTECTION		
<i>Direct:</i>			
<i>Documents:</i>	<a href="https://prodenv.dep.state.fl.us/DepNexus/public/electronic-documents/9046128/gis-facility!search">https://prodenv.dep.state.fl.us/DepNexus/public/electronic-documents/9046128/gis-facility!search</a>		

**FDEP Open Data - Storage Tank Contamination Monitoring (STCM)**

<i>Loc ID:</i>	34167	<i>Rel Feat:</i>	CENTR
<i>Site Type:</i>	Fuel user/Non-retail	<i>EI Datum:</i>	
<i>Contam Ind:</i>		<i>EI Resolut:</i>	
<i>Phone:</i>	8136267141	<i>EI Units:</i>	
<i>Operator:</i>	YOUNG, RODNEY	<i>Map Src:</i>	1999 doqs
<i>Next action:</i>		<i>Map Scale:</i>	5000
<i>Fin Respon:</i>		<i>Coord Acc:</i>	4
<i>Office:</i>	SWD	<i>Alb East:</i>	560259.4
<i>OOIC:</i>	FACILITY	<i>Alb North:</i>	439645.69
<i>Col Meth:</i>	DPHO	<i>Datum:</i>	HARN
<i>Col Name:</i>	BERNHARD_K	<i>Elevation:</i>	
<i>Col Date:</i>	7/11/2006	<i>Lat DD:</i>	27
<i>Col Prog:</i>	TANKS-PETROLEUM CONTAMINATION	<i>Lat MM:</i>	57
<i>Ver Meth:</i>	DPHO	<i>Lat SS:</i>	
<i>Ver Name:</i>	BERNHARD_K	<i>Long DD:</i>	82

Map Key	Number of Records	Direction	Distance (mi/ft)	Elev/Diff (ft)	Site	DB
Ver Prog:	TANKS-PETROLEUM CONTAMINATION			Long MM:	22	
Ver Date:	7/11/2006			Long SS:		
Object ID:	34167					
Col Aff:	DEPARTMENT OF ENVIRONMENTAL PROTECTION					
Ver Aff:	DEPARTMENT OF ENVIRONMENTAL PROTECTION					
Documents:	https://prodenv.dep.state.fl.us/DepNexus/public/electronic-documents/9046128/gis-facility!search					

**FDEP - Storage Tank Contamination Monitoring (STCM) Details**

**Name:** Hall Mack Sales Cralle  
7810 Adamo Dr  
Tampa, FL 33619- 3506

**LL Method:** DPHO - Unverified

**Account Owner:** Hall, D R Iii

**Contact:** Young, Rodney

**Phone:** 813-626-7141

**District:** SWD

**County 1:** 29 - Hillsborough

**Latitude:** 27:57:11.1038

**Longitude:** 82:22:04.4619

**FDEP - Registered Tanks from Storage Tank Contamination Monitoring (STCM) Details**

**Tank No:** 1

**Size:** 500

**Content:** Waste Oil

**Installed:**

**Placement:** UNDER

**Status:** Removed from Site

**Construction:**

**Piping:**

**Monitoring:**

**FDEP - Registered Tanks from Storage Tank Contamination Monitoring (STCM) Details**

**Tank No:** 2

**Size:** 250

**Content:** Waste Oil

**Installed:** 07/01/1970

**Placement:** UNDER

**Status:** Removed from Site

**Construction:**

**Piping:**

**Monitoring:**

---

<a href="#">64</a>	9 of 9	<i>ENE</i>	0.00 / 0.00	11.53 / 0	<b>CRALLE HALL MACK SALES 7810 ADAMO DR TAMPA FL</b>	<i>DWM CONTAM</i>
--------------------	--------	------------	----------------	--------------	--	-------------------

**Program Area:** **Method:**

**Site ID:** 9100431 **Datum:**

<b>Map Key</b>	<b>Number of Records</b>	<b>Direction</b>	<b>Distance (mi/ft)</b>	<b>Elev/Diff (ft)</b>	<b>Site</b>	<b>DB</b>
<b>District:</b>	SWD				<b>Related Party ID:</b>	
<b>Site Status:</b>					<b>Primary RP Role:</b>	
<b>Facility ID:</b>					<b>RP Begin Date:</b>	
<b>Section:</b>					<b>RP Address1:</b>	
<b>Township:</b>					<b>RP Address2:</b>	
<b>County:</b>	Hillsborough				<b>RP City:</b>	
<b>Range:</b>					<b>RP State:</b>	
<b>Facility Type:</b>					<b>RP Zip5:</b>	
<b>Rank:</b>					<b>RP Zip4:</b>	
<b>Operator:</b>					<b>RP Phone:</b>	
<b>Phone:</b>					<b>RP Extension:</b>	
<b>Name Changed:</b>					<b>Rp Bad Addr Ind:</b>	
<b>Addr Changed:</b>					<b>RP Name:</b>	
<b>Contact:</b>						
<b>Facility Type:</b>		C - Fuel user/Non-retail				

**Program Details**

<b>Facility Status:</b>		<b>Staff Assigned:</b>	
<b>Offsite Contam:</b>		<b>Priority:</b>	
<b>Priority Score:</b>		<b>Score Effective Dt:</b>	
<b>Project Coordinato:</b>		<b>Score When Ranked:</b>	
<b>Program Eligible:</b>		<b>District:</b>	
<b>Ineligible:</b>		<b>Datum:</b>	0
<b>Program Area:</b>	PETROLEUM	<b>Method:</b>	UNVR
<b>Site Manager:</b>	-	<b>Lat DD:</b>	27
<b>Discharge Date:</b>	12/16/1992	<b>Lat MM:</b>	57
<b>Discharge Eligibil:</b>	I	<b>Lat SS:</b>	
<b>Eligibility Progm:</b>	-	<b>Long DD:</b>	82
<b>Cleanup Status:</b>	CLOSED-STCM	<b>Long MM:</b>	22
<b>Closure Type:</b>	NFA	<b>Long SS:</b>	7
<b>Closure Date:</b>	02/05/1997		

**Program Details**

<b>Facility Status:</b>		<b>Staff Assigned:</b>	
<b>Offsite Contam:</b>		<b>Priority:</b>	
<b>Priority Score:</b>		<b>Score Effective Dt:</b>	
<b>Project Coordinato:</b>		<b>Score When Ranked:</b>	
<b>Program Eligible:</b>		<b>District:</b>	
<b>Ineligible:</b>		<b>Datum:</b>	0
<b>Program Area:</b>	PETROLEUM	<b>Method:</b>	UNVR
<b>Site Manager:</b>	-	<b>Lat DD:</b>	27
<b>Discharge Date:</b>	09/13/1990	<b>Lat MM:</b>	57
<b>Discharge Eligibil:</b>	E	<b>Lat SS:</b>	
<b>Eligibility Progm:</b>	ATRP	<b>Long DD:</b>	82
<b>Cleanup Status:</b>	CLOSED-STCM	<b>Long MM:</b>	22
<b>Closure Type:</b>	NFA	<b>Long SS:</b>	7
<b>Closure Date:</b>	02/05/1997		

Map Key	Number of Records	Direction	Distance (mi/ft)	Elev/Diff (ft)	Site	DB
<a href="#">65</a>	1 of 7	ENE	0.00 / 0.00	11.21 / 0	MERIT FASTENERS 7501 ADAMO DR TAMPA FL 33619-3435	RCRA NON GEN

**EPA Handler ID:** FLR000079145  
**Gen Status Universe:** No Report  
**Contact Name:** STEVE SHELTON  
**Contact Address:** 7501 , ADAMO DR , , TAMPA , FL, 33619-3435 , US  
**Contact Phone No and Ext:** 813-621-9751  
**Contact Email:**  
**Contact Country:** US  
**County Name:** HILLSBOROUGH  
**EPA Region:** 04  
**Land Type:** Private  
**Receive Date:** 20010731  
**Location Latitude:** 27.951619  
**Location Longitude:** -82.37274

#### Violation/Evaluation Summary

**Note:** NO VIOLATIONS: All of the compliance records associated with this facility (EPA ID) indicate NO VIOLATIONS; Compliance Monitoring and Enforcement table dated Sep, 2022.

#### Evaluation Details

**Evaluation Start Date:** 20010731  
**Evaluation Type Description:** COMPLIANCE EVALUATION INSPECTION ON-SITE  
**Violation Short Description:**  
**Return to Compliance Date:**  
**Evaluation Agency:** State

#### Handler Summary

**Importer Activity:** No  
**Mixed Waste Generator:** No  
**Transporter Activity:** No  
**Transfer Facility:** No  
**Onsite Burner Exemption:** No  
**Furnace Exemption:** No  
**Underground Injection Activity:** No  
**Commercial TSD:** No  
**Used Oil Transporter:** No  
**Used Oil Transfer Facility:** No  
**Used Oil Processor:** No  
**Used Oil Refiner:** No  
**Used Oil Burner:** No  
**Used Oil Market Burner:** No  
**Used Oil Spec Marketer:** No

#### Hazardous Waste Handler Details

Map Key	Number of Records	Direction	Distance (mi/ft)	Elev/Diff (ft)	Site	DB
---------	-------------------	-----------	------------------	----------------	------	----

**Sequence No:** 200107  
**Receive Date:** 20010731  
**Handler Name:** MERIT FASTENERS  
**Source Type:** Implementer  
**Federal Waste Generator Code:** N  
**Generator Code Description:** Not a Generator, Verified

**Waste Code Details**

**Hazardous Waste Code:** D001  
**Waste Code Description:** IGNITABLE WASTE

**Owner/Operator Details**

<b>Owner/Operator Ind:</b>	Current Owner	<b>Street No:</b>	
<b>Type:</b>	Private	<b>Street 1:</b>	2510 N RONALD REAGAN BLVD
<b>Name:</b>	ROGERS LINDA	<b>Street 2:</b>	
<b>Date Became Current:</b>	20010810	<b>City:</b>	LONGWOOD
<b>Date Ended Current:</b>		<b>State:</b>	FL
<b>Phone:</b>		<b>Country:</b>	US
<b>Source Type:</b>	Implementer	<b>Zip Code:</b>	32750-3703

<b>Owner/Operator Ind:</b>	Current Owner	<b>Street No:</b>	
<b>Type:</b>	Private	<b>Street 1:</b>	2510 N RONALD REAGAN BLVD
<b>Name:</b>	LINDA ROGERS	<b>Street 2:</b>	
<b>Date Became Current:</b>	20010810	<b>City:</b>	LONGWOOD
<b>Date Ended Current:</b>		<b>State:</b>	FL
<b>Phone:</b>		<b>Country:</b>	US
<b>Source Type:</b>	Implementer	<b>Zip Code:</b>	32750-3703

<a href="#">65</a>	2 of 7	ENE	0.00 / 0.00	11.21 / 0	BP #00640177 7749 ADAMO DR & 78TH ST TAMPA FL 33619-3445	LST
--------------------	--------	-----	-------------	-----------	--	-----

<b>Facility ID:</b>	8624994	<b>Datum:</b>	0
<b>Facility Status:</b>	CLOSED	<b>Lat DD:</b>	27
<b>Facility Type:</b>	A - Retail Station	<b>Lat MM:</b>	57
<b>Score:</b>	6	<b>Lat SS:</b>	6.44
<b>Score Effective Date:</b>	10/11/2011	<b>Long DD:</b>	82
<b>Score when Ranked:</b>	50	<b>Long MM:</b>	22
<b>Rank:</b>	3221	<b>Long SS:</b>	9.87
<b>Operator:</b>	ROBERT S. CLARKE	<b>Facility T (Map):</b>	Retail Station
<b>Prim Related Party:</b>	2558	<b>Facility S (Map):</b>	CLOSED
<b>Primary RP Role:</b>	ACCOUNT OWNER	<b>County (Map):</b>	HILLSBOROUGH
<b>RP Begin Date:</b>	05/20/1994	<b>Collection (Map):</b>	DPHO
<b>Phone:</b>	(813)621-6626	<b>Collector (Map):</b>	DAVIS_B
<b>Name Changed:</b>		<b>Collecti 1 (Map):</b>	7/11/2005
<b>Address Changed:</b>		<b>Datum (Map):</b>	HARN
<b>Section:</b>	023	<b>Rel Feat (Map):</b>	CENTR
<b>Township:</b>	29S	<b>Geometry (Map):</b>	



<b>Map Key</b>	<b>Number of Records</b>	<b>Direction</b>	<b>Distance (mi/ft)</b>	<b>Elev/Diff (ft)</b>	<b>Site</b>	<b>DB</b>
<b>Range:</b>	19E				<b>Lat DD (Map):</b>	27
<b>District:</b>	SWD				<b>Lat MM (Map):</b>	57
<b>County:</b>	HILLSBOROUGH				<b>Lat SS (Map):</b>	
<b>County No:</b>	29				<b>Long DD (Map):</b>	82
<b>Feature:</b>					<b>Long MM (Map):</b>	22
<b>Method:</b>	UNVR				<b>Long SS (Map):</b>	
<b>RP Name:</b>		BP OIL CO				
<b>RP Address1:</b>		PO BOX 21588				
<b>RP Address2:</b>		*** USE STCM-778 ***				
<b>RP City:</b>		FORT LAUDERDALE				
<b>RP State:</b>		FL				
<b>RP Zip5:</b>		33335				
<b>RP Zip4:</b>		1588				
<b>Contact:</b>		JEFF TAYLOR				
<b>RP Phone:</b>		(216)586-4610				
<b>RP Phone Ext.:</b>						
<b>RP Bad Addr Ind:</b>		Yes				
<b>Facility Name (Map):</b>		BP #00640177				
<b>Address (Map):</b>		7749 ADAMO DR & 78TH ST				
<b>City (Map):</b>		TAMPA				
<b>Zip5 (Map):</b>		33619				
<b>Document L (Map):</b>		<a href="https://prodenv.dep.state.fl.us/DepNexus/public/electronic-documents/8624994/facility!search">https://prodenv.dep.state.fl.us/DepNexus/public/electronic-documents/8624994/facility!search</a>				
<b>Oculus Docs Inventory:</b>		<a href="https://erisservice7.ecologeris.com/ErisExt/flo/ocure.ashx?ID=8624994&amp;CAT=11">https://erisservice7.ecologeris.com/ErisExt/flo/ocure.ashx?ID=8624994&amp;CAT=11</a>				
<b>Information Portal Fac URL:</b>		<a href="http://prodenv.dep.state.fl.us/DepNexus/public/facilitysearch?pagination=true&amp;facility.id=8624994">http://prodenv.dep.state.fl.us/DepNexus/public/facilitysearch?pagination=true&amp;facility.id=8624994</a>				
<b>Information Portal Doc URL:</b>		<a href="http://prodenv.dep.state.fl.us/DepNexus/public/electronic-documents/8624994/facility!search">http://prodenv.dep.state.fl.us/DepNexus/public/electronic-documents/8624994/facility!search</a>				
<b>Source:</b>		DEP; Storage Tanks & Contamination Monitoring, Discharge Info.; FDEP Open Data, Petroleum Contamination Monitoring (PCTS) Discharges (Map)				

#### Discharge Cleanup Summary

<b>Discharge Date:</b>	08/31/1988
<b>Cleanup Required:</b>	R - CLEANUP REQUIRED
<b>Discharge Cleanup Status:</b>	RA - RA ONGOING
<b>Discharge Cleanup Stat Date:</b>	06/28/2002
<b>Eligibility Indicator:</b>	E - ELIGIBLE
<b>Site Manager:</b>	MENDEZ_S
<b>Site Manager End Date:</b>	
<b>Tank Office:</b>	PCTM5 - PETROLEUM CLEANUP TEAM 5

#### Contaminated Media

<b>Contaminated Drinking Wells:</b>	0
<b>Contaminated Mntring Wells:</b>	YES
<b>Contaminated Soil:</b>	YES
<b>Contaminated Surface Water:</b>	NO
<b>Contaminated Ground Water:</b>	YES
<b>Pollutant:</b>	Z - Other Non Regulated
<b>Other Description:</b>	UNKNOWN
<b>Gallons Discharged:</b>	

Map Key	Number of Records	Direction	Distance (mi/ft)	Elev/Diff (ft)	Site	DB
---------	-------------------	-----------	------------------	----------------	------	----

**Petroleum Cleanup Program Eligibility**

Cleanup Program: E - EARLY DETECTION INCENTIVE  
 Eligibility Status: ELIGIBLE

**Task Info**

SA Task ID:	49531	SR Soil Treatment:	
SA Cleanup Resp:	RP - RESPONSIBLE PARTY	SR Other Treatment:	
SA Actual Cost:		SR Alt Proc Rec:	
SA Complete Date:	05-26-1993	RAP Task ID:	49532
SA Payment Date:		RAP Clean Resp ID:	RP - RESPONSIBLE PARTY
SR Task ID:		RAP Actual Cost:	
SR Cleanup Resp:	-	RAP Complete Date:	03-12-2003
SR Actual Cost:		RAP Payment Date:	
SR Complete Date:		RAP Last Ord Appr:	
SR Payment Date:		RA Task ID:	49533
SR Oral Date:		RA Cleanup Resp:	-
SR Written Date:		RA Yrs to Complete:	
SR Soil Removal:		RA Actual Cost:	
SR Free Prod Rmvl:		Tank Office:	PCTM5 - Team 5
SR Soil Ton Remove:			
SR Fund Elig Type:	-		
SA Fund Elig Type:	-		
RAP Fund Elig Type:	-		
RA Fund Elig Type:	-		
SR Alternate Procedure Status:			
SR Alt Procedure Status Dt:			
SR Alt Procedure Comment:			
SRC Action Type:	-		
SRC Submit Date:			
SRC Review Date:			
SRC Complete Status:	-		
SRC Comp Status Dt:			
SRC Issue Date:			
SRC Comments:			

**Petroleum Cleanup Funding Cap Encumbrance to Date**

FCFS:	\$0.00
LPSPASM:	\$0.00
SPASM:	\$0.00
NPDES:	\$0.00
Utility 1 Time Payments:	\$0.00
All Wo Ta Co Pos Encumbered:	\$224,218.70
Wo Ta Co Pos Exclu from Cap:	\$0.00
Ttl Amnt Encumbered to Date:	\$224,218.70
Ttl Amnt Encumbered Towar:	\$224,218.70

**Petroleum Cleanup PCT Facility Score**

Map Key	Number of Records	Direction	Distance (mi/ft)	Elev/Diff (ft)	Site	DB
---------	-------------------	-----------	------------------	----------------	------	----

**Related Party ID:** 2558  
**RP Contact:** JEFF TAYLOR  
**Facility Cleanup Status:** ONGO - ONGOING  
**Bad Address Indicator:** Y

**Contract**

**Contractor:** URS CORPORATION SOUTHERN  
**Score:** 6  
**Facility Name:** BP #00640177  
**Address:** 7749 ADAMO DR & 78TH ST  
**City:** TAMPA  
**ZIP:** 33619  
**District:** SWD  
**County ID:** 29  
**County:** HILLSBOROUGH

**Discharge Info (Map)**

<b>Discharge:</b>	21343	<b>Eligibility:</b>	ELIGIBLE
<b>Discharge 1:</b>	31-Aug-1988	<b>Eligibility 1:</b>	EDI
<b>Discharge 2:</b>	6	<b>Report Pha:</b>	RA
<b>Discharge 3:</b>	RA	<b>Report Sub:</b>	SA
<b>General Cl:</b>	WORK UNDERWAY	<b>Report S 1:</b>	24-Dec-2008
<b>Disch Clea:</b>	28-Jun-2002	<b>Staff Assi:</b>	MENDEZ_S
<b>Tank Offic:</b>	PETROLEUM CLEANUP TEAM 5		

**Open Discharges**

**Program:** EDI  
**Eligibility:** ELIGIBLE  
**Elig Letter Sent:** 02/04/1991  
**Discharge Date:** 08/31/1988  
**Score:** 6  
**Facility:** BP #00640177  
**Address:** 7749 ADAMO DR & 78TH ST  
**City:** TAMPA  
**State:** FL  
**Zip:** 33619  
**County ID:** 29  
**County:** HILLSBOROUGH

**AST UST Discharges**

<b>Dep Co:</b>	P	<b>Long SS:</b>	11
<b>CU Req:</b>	R	<b>CU Stat:</b>	
<b>Score:</b>	00006	<b>Stat Desc:</b>	RA ONGOING
<b>Descrip:</b>	CLEANUP REQUIRED	<b>Fac Name:</b>	BP #00640177

Map Key	Number of Records	Direction	Distance (mi/ft)	Elev/Diff (ft)	Site	DB
<b>Discharge Date:</b>	31-AUG-88				<b>Fac Type:</b>	A
<b>Score Date:</b>	11-OCT-2011				<b>Type Desc:</b>	Retail Station
<b>Stat Date:</b>	28-JUN-2002				<b>Fac Addr:</b>	7749 ADAMO DR & 78TH ST
<b>LL Meth:</b>	UNVR				<b>Fac City:</b>	TAMPA
<b>Lat DD:</b>	27				<b>Fac Zip:</b>	33619
<b>Lat MM:</b>	57				<b>County:</b>	29
<b>Lat SS:</b>	6				<b>Fac State:</b>	CLOSED
<b>Long DD:</b>	82				<b>Fac Phone:</b>	8136216626
<b>Long MM:</b>	22					
<b>Prg Dsec:</b>		EARLY DETECTION INCENTIVE				

**Eligible Discharges**

**Program:** EDI  
**Current Status:** ACTIVE  
**Discharge Date:** 08/31/1988  
**Score:** 6  
**Facility:** BP #00640177  
**Address:** 7749 ADAMO DR & 78TH ST  
**City:** TAMPA  
**Zip:** 33619  
**County:** HILLSBOROUGH  
**Owner:** BP OIL CO  
**Owner Address:** PO BOX 21588  
**Owner City:** FORT LAUDERDALE  
**Owner State:** FL  
**Owner Zip:** 33335  
**Owner Phone:** (216)586-4610  
**Owner Email:**

<a href="#">65</a>	3 of 7	ENE	0.00 / 0.00	11.21 / 0	MERIT FASTENERS 7501 ADAMO DR TAMPA FL 33619-3435	<a href="#">FINDS/FRS</a>
--------------------	--------	-----	-------------	-----------	---	---------------------------

**Registry ID:** 110012581768  
**FIPS Code:** 12057  
**HUC Code:** 03100206  
**Site Type Name:** STATIONARY  
**Location Description:**  
**Supplemental Location:**  
**Create Date:** 29-AUG-02  
**Update Date:** 08-AUG-10  
**Interest Types:** STATE MASTER, UNSPECIFIED UNIVERSE  
**SIC Codes:**  
**SIC Code Descriptions:**  
**NAICS Codes:**  
**NAICS Code Descriptions:**  
**Conveyor:** RCRAINFO  
**Federal Facility Code:**  
**Federal Agency Name:**  
**Tribal Land Code:**

Map Key	Number of Records	Direction	Distance (mi/ft)	Elev/Diff (ft)	Site	DB
---------	-------------------	-----------	------------------	----------------	------	----

**Tribal Land Name:**

**Congressional Dist No:** 11  
**Census Block Code:** 120570037001071  
**EPA Region Code:** 04  
**County Name:** HILLS  
**US/Mexico Border Ind:**  
**Latitude:** 27.951923  
**Longitude:** -82.372605  
**Reference Point:** CENTER OF A FACILITY OR STATION  
**Coord Collection Method:** INTERPOLATION-PHOTO  
**Accuracy Value:** 4  
**Datum:** NAD83  
**Source:**  
**Facility Detail Rprt URL:** [https://ofmpub.epa.gov/frs\\_public2/fii\\_query\\_detail.disp\\_program\\_facility?p\\_registry\\_id=110012581768](https://ofmpub.epa.gov/frs_public2/fii_query_detail.disp_program_facility?p_registry_id=110012581768)  
**Program Acronyms:**  
 FDM:34242, RCRAINFO:FLR000079145

<a href="#">65</a>	4 of 7	ENE	0.00 / 0.00	11.21 / 0	BP #00640177 7749 ADAMO DR & 78TH ST TAMPA FL 33619	WELL SURVEILLANC
--------------------	--------	-----	-------------	-----------	---	------------------

<b>Facility ID:</b>	8624994	<b>County:</b>	HILLSBOROUGH
<b>Project ID:</b>	SUPER	<b>Longitude:</b>	-82.369135
<b>Req No:</b>		<b>Latitude:</b>	27.9516
<b>Loc ID:</b>	212631	<b>GPS Date:</b>	9/19/2005 0:00:00
<b>GPS ID:</b>	212631	<b>Datum:</b>	
<b>Type:</b>	PETROLEUM	<b>Software:</b>	
<b>Insp CHD:</b>	HILLSBOROUGH	<b>Streetside:</b>	
<b>HAE:</b>	19.45	<b>Agency:</b>	
<b>Loc Method:</b>	DGPS - Differentially Corrected GPS		
<b>Insp F Name:</b>	JIM		
<b>Insp L Name:</b>	PHILLIPS		
<b>Comment:</b>			

<a href="#">65</a>	5 of 7	ENE	0.00 / 0.00	11.21 / 0	BP #00640177 7749 ADAMO DR & 78TH ST TAMPA FL	DWM CONTAM
--------------------	--------	-----	-------------	-----------	---	------------

<b>Program Area:</b>		<b>Method:</b>	
<b>Site ID:</b>	8624994	<b>Datum:</b>	
<b>District:</b>	SWD	<b>Related Party ID:</b>	
<b>Site Status:</b>		<b>Primary RP Role:</b>	
<b>Facility ID:</b>		<b>RP Begin Date:</b>	
<b>Section:</b>		<b>RP Address1:</b>	
<b>Township:</b>		<b>RP Address2:</b>	
<b>County:</b>	Hillsborough	<b>RP City:</b>	
<b>Range:</b>		<b>RP State:</b>	
<b>Facility Type:</b>		<b>RP Zip5:</b>	
<b>Rank:</b>		<b>RP Zip4:</b>	

Map Key	Number of Records	Direction	Distance (mi/ft)	Elev/Diff (ft)	Site	DB
---------	-------------------	-----------	------------------	----------------	------	----

**Operator:**  
**Phone:**  
**Name Changed:**  
**Addr Changed:**  
**Contact:**  
**Facility Type:** A - Retail Station

**RP Phone:**  
**RP Extension:**  
**Rp Bad Addr Ind:**  
**RP Name:**

**Program Details**

<b>Facility Status:</b>		<b>Staff Assigned:</b>	
<b>Offsite Contam:</b>		<b>Priority:</b>	
<b>Priority Score:</b>		<b>Score Effective Dt:</b>	
<b>Project Coordinato:</b>		<b>Score When Ranked:</b>	
<b>Program Eligible:</b>		<b>District:</b>	
<b>Ineligible:</b>		<b>Datum:</b>	0
<b>Program Area:</b>	PETROLEUM	<b>Method:</b>	UNVR
<b>Site Manager:</b>	-	<b>Lat DD:</b>	27
<b>Discharge Date:</b>	08/31/1988	<b>Lat MM:</b>	57
<b>Discharge Eligibil:</b>	E	<b>Lat SS:</b>	
<b>Eligibility Progm:</b>	EDI	<b>Long DD:</b>	82
<b>Cleanup Status:</b>	ON HOLD-STCM	<b>Long MM:</b>	22
<b>Closure Type:</b>	-	<b>Long SS:</b>	11
<b>Closure Date:</b>	-		

<a href="#">65</a>	6 of 7	<b>ENE</b>	<b>0.00 / 0.00</b>	<b>11.21 / 0</b>	<b>BP #00640177 7749 ADAMO DR &amp; 78TH ST TAMPA FL 33619</b>	<b>UST</b>
--------------------	--------	------------	--------------------	------------------	--	------------

<b>Facility ID:</b>	8624994	<b>County:</b>	HILLSBOROUGH
<b>Facility Status:</b>	CLOSED	<b>Lat/Long Method:</b>	UNVR
<b>Facility Type:</b>	A	<b>Lat DD:</b>	27
<b>Type Desc:</b>	Retail Station	<b>Lat MM:</b>	57
<b>Facility Phone:</b>	8136216626	<b>Lat SS:</b>	6
<b>Dep Co:</b>	P	<b>Long DD:</b>	82
<b>Owner ID:</b>	2558	<b>Long MM:</b>	22
<b>Owner Phone:</b>	2165864610	<b>Long SS:</b>	11
<b>Owner:</b>	BP OIL CO		
<b>Owner Address1:</b>	PO BOX 21588		
<b>Owner Address2:</b>	*** USE STCM-778 ***		
<b>Owner City:</b>	FORT LAUDERDALE		
<b>Owner State:</b>	FL		
<b>Owner Zip 5:</b>	33335		
<b>Contact:</b>	JEFF TAYLOR		
<b>Source:</b>	Tank Facility - All Locations and Tank Information; Tank Facility - All Locations and Owner Information		
<b>Oculus Docs Inventory URL:</b>	<a href="https://eriservice7.ecologeris.com/ErisExt/flo/ocure.ashx?ID=8624994&amp;CAT=11">https://eriservice7.ecologeris.com/ErisExt/flo/ocure.ashx?ID=8624994&amp;CAT=11</a>		
<b>Information Portal Fac URL:</b>	<a href="http://prodenv.dep.state.fl.us/DepNexus/public/facilitysearch?pagination=true&amp;facility.id=8624994">http://prodenv.dep.state.fl.us/DepNexus/public/facilitysearch?pagination=true&amp;facility.id=8624994</a>		
<b>Information Portal Doc URL:</b>	<a href="http://prodenv.dep.state.fl.us/DepNexus/public/electronic-documents/8624994/facility!search">http://prodenv.dep.state.fl.us/DepNexus/public/electronic-documents/8624994/facility!search</a>		

**Tank Information**

<b>Tank ID:</b>	1	<b>Capacity:</b>	10000
-----------------	---	------------------	-------

<b>Map Key</b>	<b>Number of Records</b>	<b>Direction</b>	<b>Distance (mi/ft)</b>	<b>Elev/Diff (ft)</b>	<b>Site</b>	<b>DB</b>
----------------	--------------------------	------------------	-------------------------	-----------------------	-------------	-----------

<b>Tank Status:</b>	B - REMOVED FROM SITE				<b>Substance:</b>	A - Leaded Gas
<b>Status Date:</b>					<b>Placement:</b>	UNDERGROUND
<b>Installation Date:</b>	01-AUG-1982				<b>Tank Vessel Indic:</b>	TANK
<b>Tank Desc:</b>						

**Tank Information**

<b>Tank ID:</b>	2B				<b>Capacity:</b>	3000
<b>Tank Status:</b>	B - REMOVED FROM SITE				<b>Substance:</b>	B - Unleaded Gas
<b>Status Date:</b>					<b>Placement:</b>	UNDERGROUND
<b>Installation Date:</b>	01-AUG-1982				<b>Tank Vessel Indic:</b>	TANK
<b>Tank Desc:</b>						

**Tank Information**

<b>Tank ID:</b>	3B				<b>Capacity:</b>	3000
<b>Tank Status:</b>	B - REMOVED FROM SITE				<b>Substance:</b>	B - Unleaded Gas
<b>Status Date:</b>					<b>Placement:</b>	UNDERGROUND
<b>Installation Date:</b>	01-AUG-1982				<b>Tank Vessel Indic:</b>	TANK
<b>Tank Desc:</b>						

**Tank Information**

<b>Tank ID:</b>	4				<b>Capacity:</b>	10000
<b>Tank Status:</b>	B - REMOVED FROM SITE				<b>Substance:</b>	D - Vehicular Diesel
<b>Status Date:</b>					<b>Placement:</b>	UNDERGROUND
<b>Installation Date:</b>	01-AUG-1982				<b>Tank Vessel Indic:</b>	TANK
<b>Tank Desc:</b>						

**Tank Information**

<b>Tank ID:</b>	5				<b>Capacity:</b>	550
<b>Tank Status:</b>	B - REMOVED FROM SITE				<b>Substance:</b>	L - Waste Oil
<b>Status Date:</b>					<b>Placement:</b>	UNDERGROUND
<b>Installation Date:</b>	01-JUL-1982				<b>Tank Vessel Indic:</b>	TANK
<b>Tank Desc:</b>						

**Tank Information**

<b>Tank ID:</b>	2A				<b>Capacity:</b>	3000
<b>Tank Status:</b>	B - REMOVED FROM SITE				<b>Substance:</b>	B - Unleaded Gas
<b>Status Date:</b>					<b>Placement:</b>	UNDERGROUND
<b>Installation Date:</b>	01-AUG-1982				<b>Tank Vessel Indic:</b>	TANK
<b>Tank Desc:</b>						

**Tank Information**

<b>Tank ID:</b>	3A				<b>Capacity:</b>	3000
-----------------	----	--	--	--	------------------	------

Map Key	Number of Records	Direction	Distance (mi/ft)	Elev/Diff (ft)	Site	DB
<b>Tank Status:</b>	B - REMOVED FROM SITE				<b>Substance:</b> B - Unleaded Gas	
<b>Status Date:</b>					<b>Placement:</b> UNDERGROUND	
<b>Installation Date:</b>	01-AUG-1982				<b>Tank Vessel Indic:</b> TANK	
<b>Tank Desc:</b>						

<a href="#">65</a>	7 of 7	ENE	0.00 / 0.00	11.21 / 0	BP #00640177 7749 ADAMO DR & 78TH ST TAMPA FL 33619	STCS
<b>Facility ID:</b>	8624994				<b>Zip5 (Open Data):</b> 33619	
<b>Type:</b>	A - Retail Station				<b>CountyID(OpenData):</b> 29	
<b>Status:</b>	Closed				<b>County (Open Data):</b> HILLSBOROUGH	
<b>County:</b>	HILLSBOROUGH				<b>Contam (Map):</b> YES	
<b>Fac Stat(OpenData):</b>	CLOSED				<b>Fac Type (Map):</b> Retail Station	
<b>Fac Code(OpenData):</b>	A				<b>Fac Stat (Map):</b> CLOSED	
<b>Fac Type(OpenData):</b>	Retail Station				<b>Status (Map):</b> REVIEWED	
<b>Clnup Cd(OpenData):</b>	ONGO				<b>City (Map):</b> TAMPA	
<b>Clnup Dt(OpenData):</b>	2001/11/29 18:20:20+00				<b>County (Map):</b> 29	
<b>Status (Open Data):</b>	REVIEWED				<b>Zip5 (Map):</b> 33619	
<b>City (Open Data):</b>	TAMPA				<b>Zip4 (Map):</b> 3445	
<b>Fac Name(Open Data):</b>	BP #00640177					
<b>Address (Open Data):</b>	7749 ADAMO DR & 78TH ST					
<b>Fac Cleanup Stat(Open Data):</b>	ONGOING					
<b>Name (Map):</b>	BP #00640177					
<b>Address (Map):</b>	7749 ADAMO DR & 78TH ST					

#### FDEP Storage Tank Monitoring Open Data Details

<b>Object ID:</b>	16164	<b>Map Src:</b>	1999 doqs
<b>X:</b>	-82.3694117095251	<b>Map Scale:</b>	4053
<b>Y:</b>	27.9517940641521	<b>Elevation:</b>	
<b>Regulated:</b>	NO	<b>EI Datum:</b>	
<b>Col Meth:</b>	DPHO	<b>EI Resolut:</b>	
<b>Col Name:</b>	DAVIS_B	<b>EI Units:</b>	
<b>Col Date:</b>	2005/07/11 10:50:50+00	<b>ALB East:</b>	560113.4
<b>Col Prog:</b>	TANKS-PETROLEUM CONTAMINATION	<b>ALB North:</b>	439500.19
<b>Ver Meth:</b>	DPHO	<b>Loc ID:</b>	36152
<b>Ver Name:</b>	DAVIS_B	<b>Lat DD:</b>	27
<b>Ver Prog:</b>	TANKS-PETROLEUM CONTAMINATION	<b>Lat MM:</b>	57
<b>Ver Date:</b>	2005/07/11 10:50:50+00	<b>Lat SS:</b>	
<b>OOIC:</b>	FACILITY	<b>Long DD:</b>	82
<b>Rel Feat:</b>	CENTR	<b>Long MM:</b>	22
<b>Datum:</b>	HARN	<b>Long SS:</b>	
<b>Coord Acc:</b>	4		
<b>Col Aff:</b>	DEPARTMENT OF ENVIRONMENTAL PR		
<b>Ver Aff:</b>	DEPARTMENT OF ENVIRONMENTAL PR		
<b>Direct:</b>			
<b>Documents:</b>	<a href="https://prodenv.dep.state.fl.us/DepNexus/public/electronic-documents/8624994/gis-facility!search">https://prodenv.dep.state.fl.us/DepNexus/public/electronic-documents/8624994/gis-facility!search</a>		

#### FDEP Open Data - Storage Tank Contamination Monitoring (STCM)



<b>Map Key</b>	<b>Number of Records</b>	<b>Direction</b>	<b>Distance (mi/ft)</b>	<b>Elev/Diff (ft)</b>	<b>Site</b>	<b>DB</b>
<b>Loc ID:</b>	36152			<b>Rel Feat:</b>	CENTR	
<b>Site Type:</b>	Retail Station			<b>EI Datum:</b>		
<b>Contam Ind:</b>				<b>EI Resolut:</b>		
<b>Phone:</b>	8136216626			<b>EI Units:</b>		
<b>Operator:</b>	ROBERT S. CLARKE			<b>Map Src:</b>	1999 doqs	
<b>Next action:</b>				<b>Map Scale:</b>	4053	
<b>Fin Respon:</b>				<b>Coord Acc:</b>	4	
<b>Office:</b>	SWD			<b>Alb East:</b>	560113.4	
<b>OOIC:</b>	FACILITY			<b>Alb North:</b>	439500.19	
<b>Col Meth:</b>	DPHO			<b>Datum:</b>	HARN	
<b>Col Name:</b>	DAVIS_B			<b>Elevation:</b>		
<b>Col Date:</b>	7/11/2005			<b>Lat DD:</b>	27	
<b>Col Prog:</b>	TANKS-PETROLEUM CONTAMINATION			<b>Lat MM:</b>	57	
<b>Ver Meth:</b>	DPHO			<b>Lat SS:</b>		
<b>Ver Name:</b>	DAVIS_B			<b>Long DD:</b>	82	
<b>Ver Prog:</b>	TANKS-PETROLEUM CONTAMINATION			<b>Long MM:</b>	22	
<b>Ver Date:</b>	7/11/2005			<b>Long SS:</b>		
<b>Object ID:</b>	36152					
<b>Col Aff:</b>		DEPARTMENT OF ENVIRONMENTAL PR				
<b>Ver Aff:</b>		DEPARTMENT OF ENVIRONMENTAL PR				
<b>Documents:</b>		<a href="https://prodenv.dep.state.fl.us/DepNexus/public/electronic-documents/8624994/gis-facility!search">https://prodenv.dep.state.fl.us/DepNexus/public/electronic-documents/8624994/gis-facility!search</a>				

#### **FDEP - Storage Tank Contamination Monitoring (STCM) Details**

**Name:** Bp #00640177  
7749 Adamo Dr & 78th St  
Tampa, FL 33619- 3445

**LL Method:** DPHO - Unverified

**Account Owner:** Bp Oil Co

**Contact:** Robert S. Clarke

**Phone:** 813-621-6626

**District:** SWD

**County 1:** 29 - Hillsborough

**Latitude:** 27:57:06.4400

**Longitude:** 82:22:09.8700

#### **FDEP - Registered Tanks from Storage Tank Contamination Monitoring (STCM) Details**

**Tank No:** 4

**Size:** 10000

**Content:** Vehicular Diesel

**Installed:** 08/01/1982

**Placement:** UNDER

**Status:** Removed from Site

**Construction:**

**Piping:**

**Monitoring:**

#### **FDEP - Registered Tanks from Storage Tank Contamination Monitoring (STCM) Details**

Map Key	Number of Records	Direction	Distance (mi/ft)	Elev/Diff (ft)	Site	DB
---------	-------------------	-----------	------------------	----------------	------	----

**Tank No:** 1  
**Size:** 10000  
**Content:** Leaded Gas  
**Installed:** 08/01/1982  
**Placement:** UNDER  
**Status:** Removed from Site  
**Construction:**  
**Piping:**  
**Monitoring:**

**FDEP - Registered Tanks from Storage Tank Contamination Monitoring (STCM) Details**

**Tank No:** 3A  
**Size:** 3000  
**Content:** Unleaded Gas  
**Installed:** 08/01/1982  
**Placement:** UNDER  
**Status:** Removed from Site  
**Construction:**  
**Piping:**  
**Monitoring:**

**FDEP - Registered Tanks from Storage Tank Contamination Monitoring (STCM) Details**

**Tank No:** 3B  
**Size:** 3000  
**Content:** Unleaded Gas  
**Installed:** 08/01/1982  
**Placement:** UNDER  
**Status:** Removed from Site  
**Construction:**  
**Piping:**  
**Monitoring:**

**FDEP - Registered Tanks from Storage Tank Contamination Monitoring (STCM) Details**

**Tank No:** 5  
**Size:** 550  
**Content:** Waste Oil  
**Installed:** 07/01/1982  
**Placement:** UNDER  
**Status:** Removed from Site  
**Construction:**  
**Piping:**  
**Monitoring:**

**FDEP - Registered Tanks from Storage Tank Contamination Monitoring (STCM) Details**

**Tank No:** 2B

Map Key	Number of Records	Direction	Distance (mi/ft)	Elev/Diff (ft)	Site	DB
<b>Size:</b>		3000				
<b>Content:</b>		Unleaded Gas				
<b>Installed:</b>		08/01/1982				
<b>Placement:</b>		UNDER				
<b>Status:</b>		Removed from Site				
<b>Construction:</b>						
<b>Piping:</b>						
<b>Monitoring:</b>						

**FDEP - Registered Tanks from Storage Tank Contamination Monitoring (STCM) Details**

**Tank No:** 2A  
**Size:** 3000  
**Content:** Unleaded Gas  
**Installed:** 08/01/1982  
**Placement:** UNDER  
**Status:** Removed from Site  
**Construction:**  
**Piping:**  
**Monitoring:**

<a href="#">66</a>	1 of 1	ENE	0.00 / 0.00	12.10 / 1	7810 Adamo Drive (NexTran Trucks) TAMPA FL	SPILLS
--------------------	--------	-----	-------------	-----------	---	--------

**Incident No:** 46626  
**Incident Type:** Inland  
**Incident Date:** 02/13/2012  
**County:** Hillsborough

**Spill Details**

**Incident Status:**  
**Incident Party Type:**  
**Incident Party Name:**  
**Pollutant Name:** Diesel fuel  
**Pollutant Category:**  
**Pollutant Actual Volume:** 15  
**Pollutant Unit Measure:** gallon  
**Criminal Indicator:**  
**Hurricane Indicator:**  
**Description:** Fuel Leak/Overflow  
**On Scene Response:**

<a href="#">67</a>	1 of 4	WNW	0.00 / 0.00	5.85 / -5	SGS CONTROL SERVICES INC 4951 ADAMO DR STE 210 TAMPA FL 33605-5919	RCRA NON GEN
--------------------	--------	-----	-------------	-----------	--	-----------------

**EPA Handler ID:** FLD982173718  
**Gen Status Universe:** No Report  
**Contact Name:** JOHN RIDDELL  
**Contact Address:** 1212 , N 39TH ST STE 330 , , TAMPA , FL, 33605-5890 , US  
**Contact Phone No and Ext:** 813-247-3984  
**Contact Email:**  
**Contact Country:** US  
**County Name:** HILLSBOROUGH  
**EPA Region:** 04

<b>Map Key</b>	<b>Number of Records</b>	<b>Direction</b>	<b>Distance (mi/ft)</b>	<b>Elev/Diff (ft)</b>	<b>Site</b>	<b>DB</b>
<b>Land Type:</b>		Private				
<b>Receive Date:</b>		20020327				
<b>Location Latitude:</b>		27.951128				
<b>Location Longitude:</b>		-82.402242				

**Violation/Evaluation Summary**

**Note:** NO RECORDS: As of Sep 2022, there are no Compliance Monitoring and Enforcement (violation) records associated with this facility (EPA ID).

**Handler Summary**

**Importer Activity:** No  
**Mixed Waste Generator:** No  
**Transporter Activity:** No  
**Transfer Facility:** No  
**Onsite Burner Exemption:** No  
**Furnace Exemption:** No  
**Underground Injection Activity:** No  
**Commercial TSD:** No  
**Used Oil Transporter:** No  
**Used Oil Transfer Facility:** No  
**Used Oil Processor:** No  
**Used Oil Refiner:** No  
**Used Oil Burner:** No  
**Used Oil Market Burner:** No  
**Used Oil Spec Marketer:** No

**Hazardous Waste Handler Details**

**Sequence No:** 200203  
**Receive Date:** 20020327  
**Handler Name:** SGS CONTROL SERVICES INC  
**Source Type:** Notification  
**Federal Waste Generator Code:** N  
**Generator Code Description:** Not a Generator, Verified

**Waste Code Details**

**Hazardous Waste Code:** F003  
**Waste Code Description:** THE FOLLOWING SPENT NONHALOGENATED SOLVENTS: XYLENE, ACETONE, ETHYL ACETATE, ETHYL BENZENE, ETHYL ETHER, METHYL ISOBUTYL KETONE, N-BUTYL ALCOHOL, CYCLOHEXANONE, AND METHANOL; ALL SPENT SOLVENT MIXTURES/BLENDS CONTAINING, BEFORE USE, ONLY THE ABOVE SPENT NONHALOGENATED SOLVENTS; AND ALL SPENT SOLVENT MIXTURES/BLENDS CONTAINING, BEFORE USE, ONE OR MORE OF THE ABOVE NONHALOGENATED SOLVENTS, AND A TOTAL OF TEN PERCENT OR MORE (BY VOLUME) OF ONE OR MORE OF THOSE SOLVENTS LISTED IN F001, F002, F004, AND F005; AND STILL BOTTOMS FROM THE RECOVERY OF THESE SPENT SOLVENTS AND SPENT SOLVENT MIXTURES.

**Hazardous Waste Code:** D001  
**Waste Code Description:** IGNITABLE WASTE

Map Key	Number of Records	Direction	Distance (mi/ft)	Elev/Diff (ft)	Site	DB
---------	-------------------	-----------	------------------	----------------	------	----

**Owner/Operator Details**

<b>Owner/Operator Ind:</b>	Current Owner	<b>Street No:</b>	
<b>Type:</b>	Private	<b>Street 1:</b>	PO BOX 75009
<b>Name:</b>	GENTRY MILLER	<b>Street 2:</b>	
<b>Date Became Current:</b>	19961018	<b>City:</b>	TAMPA
<b>Date Ended Current:</b>		<b>State:</b>	FL
<b>Phone:</b>		<b>Country:</b>	US
<b>Source Type:</b>	Notification	<b>Zip Code:</b>	33675

<b>Owner/Operator Ind:</b>	Current Owner	<b>Street No:</b>	
<b>Type:</b>	Private	<b>Street 1:</b>	PO BOX 75009
<b>Name:</b>	MILLER GENTRY	<b>Street 2:</b>	
<b>Date Became Current:</b>	19961018	<b>City:</b>	TAMPA
<b>Date Ended Current:</b>		<b>State:</b>	FL
<b>Phone:</b>		<b>Country:</b>	US
<b>Source Type:</b>	Notification	<b>Zip Code:</b>	33675

<a href="#">67</a>	2 of 4	WNW	0.00 / 0.00	5.85 / -5	INTERTEK TESTING SERVICES CALEB BRETT 4951A ADAMO DR STE 130 TAMPA FL 33605-5900	FINDS/FRS
--------------------	--------	-----	-------------	-----------	---	-----------

**Registry ID:** 110005586909  
**FIPS Code:** 12057  
**HUC Code:** 03100206  
**Site Type Name:** STATIONARY  
**Location Description:**  
**Supplemental Location:**  
**Create Date:** 01-MAR-00  
**Update Date:** 08-AUG-10  
**Interest Types:** CESQG, STATE MASTER  
**SIC Codes:**  
**SIC Code Descriptions:**  
**NAICS Codes:**  
**NAICS Code Descriptions:**  
**Conveyor:** REGION04  
**Federal Facility Code:**  
**Federal Agency Name:**  
**Tribal Land Code:**  
**Tribal Land Name:**  
**Congressional Dist No:** 11  
**Census Block Code:** 120570037001063  
**EPA Region Code:** 04  
**County Name:** HILLS  
**US/Mexico Border Ind:**  
**Latitude:** 27.9524  
**Longitude:** -82.4022  
**Reference Point:**  
**Coord Collection Method:** ADDRESS MATCHING-BLOCK FACE  
**Accuracy Value:** 0

Map Key	Number of Records	Direction	Distance (mi/ft)	Elev/Diff (ft)	Site	DB
---------	-------------------	-----------	------------------	----------------	------	----

**Datum:** NAD83  
**Source:**  
**Facility Detail Rprt URL:** [https://ofmpub.epa.gov/frs\\_public2/fii\\_query\\_detail.disp\\_program\\_facility?p\\_registry\\_id=110005586909](https://ofmpub.epa.gov/frs_public2/fii_query_detail.disp_program_facility?p_registry_id=110005586909)  
**Program Acronyms:**  
 FDM:55397, RCRAINFO:FLD982146862

<a href="#">67</a>	3 of 4	WNW	0.00 / 0.00	5.85 / -5	SGS CONTROL SERVICES INC 4951 ADAMO DR STE 210 TAMPA FL 33605-5919	FINDS/FRS
--------------------	--------	-----	----------------	--------------	--	-----------

**Registry ID:** 110005592055  
**FIPS Code:** 12057  
**HUC Code:** 03100206  
**Site Type Name:** STATIONARY  
**Location Description:**  
**Supplemental Location:**  
**Create Date:** 01-MAR-00  
**Update Date:** 08-AUG-10  
**Interest Types:** STATE MASTER, UNSPECIFIED UNIVERSE  
**SIC Codes:**  
**SIC Code Descriptions:**  
**NAICS Codes:**  
**NAICS Code Descriptions:**  
**Conveyor:** FRS-GEOCODE  
**Federal Facility Code:**  
**Federal Agency Name:**  
**Tribal Land Code:**  
**Tribal Land Name:**  
**Congressional Dist No:** 11  
**Census Block Code:** 120570037001061  
**EPA Region Code:** 04  
**County Name:** HILLS  
**US/Mexico Border Ind:**  
**Latitude:** 27.95203  
**Longitude:** -82.40311  
**Reference Point:** CENTER OF A FACILITY OR STATION  
**Coord Collection Method:** ADDRESS MATCHING-HOUSE NUMBER  
**Accuracy Value:** 30  
**Datum:** NAD83  
**Source:**  
**Facility Detail Rprt URL:** [https://ofmpub.epa.gov/frs\\_public2/fii\\_query\\_detail.disp\\_program\\_facility?p\\_registry\\_id=110005592055](https://ofmpub.epa.gov/frs_public2/fii_query_detail.disp_program_facility?p_registry_id=110005592055)  
**Program Acronyms:**  
 FDM:39108, RCRAINFO:FLD982173718

<a href="#">67</a>	4 of 4	WNW	0.00 / 0.00	5.85 / -5	INTERTEK TESTING SERVICES CALEB BRETT 4951A ADAMO DR STE 130 TAMPA FL 33605-5900	RCRA VSQG
--------------------	--------	-----	----------------	--------------	---	-----------

<b>Map Key</b>	<b>Number of Records</b>	<b>Direction</b>	<b>Distance (mi/ft)</b>	<b>Elev/Diff (ft)</b>	<b>Site</b>	<b>DB</b>
<b>EPA Handler ID:</b>		FLD982146862				
<b>Gen Status Universe:</b>		VSG				
<b>Contact Name:</b>		CALVIN HAZELWOOD				
<b>Contact Address:</b>		PO BOX 75435 , , TAMPA , FL, 33675-0435 , US				
<b>Contact Phone No and Ext:</b>		813-248-5154				
<b>Contact Email:</b>						
<b>Contact Country:</b>		US				
<b>County Name:</b>		HILLSBOROUGH				
<b>EPA Region:</b>		04				
<b>Land Type:</b>		Private				
<b>Receive Date:</b>		20050408				
<b>Location Latitude:</b>		27.951952				
<b>Location Longitude:</b>		-82.403282				

**Violation/Evaluation Summary**

**Note:** NO RECORDS: As of Sep 2022, there are no Compliance Monitoring and Enforcement (violation) records associated with this facility (EPA ID).

**Handler Summary**

**Importer Activity:** No  
**Mixed Waste Generator:** No  
**Transporter Activity:** No  
**Transfer Facility:** No  
**Onsite Burner Exemption:** No  
**Furnace Exemption:** No  
**Underground Injection Activity:** No  
**Commercial TSD:** No  
**Used Oil Transporter:** No  
**Used Oil Transfer Facility:** No  
**Used Oil Processor:** No  
**Used Oil Refiner:** No  
**Used Oil Burner:** No  
**Used Oil Market Burner:** No  
**Used Oil Spec Marketer:** No

**Hazardous Waste Handler Details**

**Sequence No:** 200508  
**Receive Date:** 20050408  
**Handler Name:** INTERTEK TESTING SERVICES CALEB BRETT  
**Federal Waste Generator Code:** 3  
**Generator Code Description:** Very Small Quantity Generator  
**Source Type:** Implementer

**Hazardous Waste Handler Details**

**Sequence No:** 198905

<b>Map Key</b>	<b>Number of Records</b>	<b>Direction</b>	<b>Distance (mi/ft)</b>	<b>Elev/Diff (ft)</b>	<b>Site</b>	<b>DB</b>
<b>Receive Date:</b>			19890530			
<b>Handler Name:</b>			INTERTEK TESTING SERVICES CALEB BRETT			
<b>Federal Waste Generator Code:</b>			2			
<b>Generator Code Description:</b>			Small Quantity Generator			
<b>Source Type:</b>			Notification			
<b><u>Waste Code Details</u></b>						
<b>Hazardous Waste Code:</b>			D001			
<b>Waste Code Description:</b>			IGNITABLE WASTE			
<b>Hazardous Waste Code:</b>			F002			
<b>Waste Code Description:</b>			THE FOLLOWING SPENT HALOGENATED SOLVENTS: TETRACHLOROETHYLENE, METHYLENE CHLORIDE, TRICHLOROETHYLENE, 1,1,1-TRICHLOROETHANE, CHLOROBENZENE, 1,1,2-TRICHLORO-1,2,2-TRIFLUOROETHANE, ORTHO-DICHLOROBENZENE, TRICHLOROFLUOROMETHANE, AND 1,1,2, TRICHLOROETHANE; ALL SPENT SOLVENT MIXTURES/BLENDS CONTAINING, BEFORE USE, A TOTAL OF TEN PERCENT OR MORE (BY VOLUME) OF ONE OR MORE OF THE ABOVE HALOGENATED SOLVENTS OR THOSE SOLVENTS LISTED IN F001, F004, AND F005; AND STILL BOTTOMS FROM THE RECOVERY OF THESE SPENT SOLVENTS AND SPENT SOLVENT MIXTURES.			
<b>Hazardous Waste Code:</b>			F004			
<b>Waste Code Description:</b>			THE FOLLOWING SPENT NONHALOGENATED SOLVENTS: CRESOLS, CRESYLIC ACID, AND NITROBENZENE; AND THE STILL BOTTOMS FROM THE RECOVERY OF THESE SOLVENTS; ALL SPENT SOLVENT MIXTURES/BLENDS CONTAINING, BEFORE USE, A TOTAL OF TEN PERCENT OR MORE (BY VOLUME) OF ONE OR MORE OF THE ABOVE NONHALOGENATED SOLVENTS OR THOSE SOLVENTS LISTED IN F001, F002, AND F005; AND STILL BOTTOMS FROM THE RECOVERY OF THESE SPENT SOLVENTS AND SPENT SOLVENT MIXTURES.			
<b>Hazardous Waste Code:</b>			U002			
<b>Waste Code Description:</b>			2-PROPANONE (I) (OR) ACETONE (I)			
<b>Hazardous Waste Code:</b>			U239			
<b>Waste Code Description:</b>			BENZENE, DIMETHYL- (I,T) (OR) XYLENE (I)			
<b>Hazardous Waste Code:</b>			D002			
<b>Waste Code Description:</b>			CORROSIVE WASTE			
<b>Hazardous Waste Code:</b>			F003			
<b>Waste Code Description:</b>			THE FOLLOWING SPENT NONHALOGENATED SOLVENTS: XYLENE, ACETONE, ETHYL ACETATE, ETHYL BENZENE, ETHYL ETHER, METHYL ISOBUTYL KETONE, N-BUTYL ALCOHOL, CYCLOHEXANONE, AND METHANOL; ALL SPENT SOLVENT MIXTURES/BLENDS CONTAINING, BEFORE USE, ONLY THE ABOVE SPENT NONHALOGENATED SOLVENTS; AND ALL SPENT SOLVENT MIXTURES/BLENDS CONTAINING, BEFORE USE, ONE OR MORE OF THE ABOVE NONHALOGENATED SOLVENTS, AND A TOTAL OF TEN PERCENT OR MORE (BY VOLUME) OF ONE OR MORE OF THOSE SOLVENTS LISTED IN F001, F002, F004, AND F005; AND STILL BOTTOMS FROM THE RECOVERY OF THESE SPENT SOLVENTS AND SPENT SOLVENT MIXTURES.			
<b>Hazardous Waste Code:</b>			F005			
<b>Waste Code Description:</b>			THE FOLLOWING SPENT NONHALOGENATED SOLVENTS: TOLUENE, METHYL ETHYL KETONE, CARBON DISULFIDE, ISOBUTANOL, PYRIDINE, BENZENE, 2-ETHOXYETHANOL, AND 2-NITROPROPANE; ALL SPENT SOLVENT MIXTURES/BLENDS CONTAINING, BEFORE USE, A TOTAL OF TEN PERCENT OR MORE (BY VOLUME) OF ONE OR MORE OF THE ABOVE NONHALOGENATED SOLVENTS OR THOSE SOLVENTS LISTED IN F001, F002, OR F004; AND STILL BOTTOMS FROM THE RECOVERY OF THESE SPENT SOLVENTS AND SPENT SOLVENT MIXTURES.			
<b>Hazardous Waste Code:</b>			U220			
<b>Waste Code Description:</b>			BENZENE, METHYL- (OR) TOLUENE			



Map Key	Number of Records	Direction	Distance (mi/ft)	Elev/Diff (ft)	Site	DB
---------	-------------------	-----------	------------------	----------------	------	----

**Owner/Operator Details**

<b>Owner/Operator Ind:</b>	Current Owner	<b>Street No:</b>	
<b>Type:</b>	Private	<b>Street 1:</b>	PO BOX 75435
<b>Name:</b>	THOMAS HOPE	<b>Street 2:</b>	
<b>Date Became Current:</b>	19970423	<b>City:</b>	TAMPA
<b>Date Ended Current:</b>		<b>State:</b>	FL
<b>Phone:</b>		<b>Country:</b>	US
<b>Source Type:</b>	Notification	<b>Zip Code:</b>	33675

<b>Owner/Operator Ind:</b>	Current Owner	<b>Street No:</b>	
<b>Type:</b>	Private	<b>Street 1:</b>	PO BOX 75435
<b>Name:</b>	THOMAS HOPE	<b>Street 2:</b>	
<b>Date Became Current:</b>	19970423	<b>City:</b>	TAMPA
<b>Date Ended Current:</b>		<b>State:</b>	FL
<b>Phone:</b>		<b>Country:</b>	US
<b>Source Type:</b>	Implementer	<b>Zip Code:</b>	33675-4350

<b>Owner/Operator Ind:</b>	Current Owner	<b>Street No:</b>	
<b>Type:</b>	Private	<b>Street 1:</b>	PO BOX 75435
<b>Name:</b>	HOPE THOMAS	<b>Street 2:</b>	
<b>Date Became Current:</b>	19970423	<b>City:</b>	TAMPA
<b>Date Ended Current:</b>		<b>State:</b>	FL
<b>Phone:</b>		<b>Country:</b>	US
<b>Source Type:</b>	Notification	<b>Zip Code:</b>	33675

**Historical Handler Details**

**Receive Dt:** 19890530  
**Generator Code Description:** Small Quantity Generator  
**Handler Name:** INTERTEK TESTING SERVICES CALEB BRETT

<a href="#">68</a>	1 of 1	SE	0.00 / 0.00	11.11 / 0	Former Redwing Trucking Facility Area	BROWNFIELD AREA
						TAMPA FL

<b>Area ID:</b>	BF291303000	<b>Latitude:</b>	27.939
<b>User Name:</b>	MCCLAIN_B	<b>Longitude:</b>	-82.3625
<b>Method:</b>	PAPER	<b>Latitude Degrees:</b>	27
<b>County:</b>	HILLSBOROUGH	<b>Latitude Minutes:</b>	56
<b>District:</b>	Southwest	<b>Latitude Seconds:</b>	20.23
<b>Acreage:</b>	29.05821748	<b>Longitude Degrees:</b>	-82
<b>Resolution No:</b>	R13-158	<b>Longitude Minutes:</b>	21
<b>Resolution Date:</b>	08-OCT-13 12.00.00.000000 AM	<b>Longitude Seconds:</b>	45.03
<b>Shape Area:</b>	117594.42547891	<b>X Coordinate:</b>	560809.78375646
<b>Shape Length:</b>	1531.00150048	<b>Y Coordinate:</b>	438083.92446128
<b>Date Stamp:</b>	20-NOV-13 12.00.00.000000 AM		
<b>Source:</b>	The City Commission of the City of Ormond Beach		
<b>Documents:</b>	<a href="https://prodenv.dep.state.fl.us/DepNexus/public/electronic-documents/BF291303000/gis-facility!search">https://prodenv.dep.state.fl.us/DepNexus/public/electronic-documents/BF291303000/gis-facility!search</a>		

Map Key	Number of Records	Direction	Distance (mi/ft)	Elev/Diff (ft)	Site	DB
<a href="#">69</a>	1 of 2	WNW	0.00 / 0.00	6.45 / -5	PRO LITE SERVICES INC 4901 ADAMO DR UNIT E50 TAMPA FL 33605-5919	RCRA VSQG

**EPA Handler ID:** FLR000108985  
**Gen Status Universe:** VSG  
**Contact Name:** PAUL KWICK  
**Contact Address:** PO BOX 722 , , GIBSONTON , FL, 33534-0722 , US  
**Contact Phone No and Ext:** 813-741-1141  
**Contact Email:**  
**Contact Country:** US  
**County Name:** HILLSBOROUGH  
**EPA Region:** 04  
**Land Type:** Private  
**Receive Date:** 20040526  
**Location Latitude:** 27.955608  
**Location Longitude:** -82.427769

#### Violation/Evaluation Summary

**Note:** VIOLATION or UNDETERMINED: There are VIOLATION or UNDETERMINED details or records associated with this facility (EPA ID) in the Compliance Monitoring and Enforcement table dated Sep, 2022.

#### Violation Details

**Found Violation:** Yes  
**Citation:** GOR:40 CFR 273.14(e)  
**Violation Short Description:** Universal Waste - Small Quantity Handlers  
**Violation Type:** 273.B  
**Violation Determined Date:** 20040526  
**Scheduled Compliance Date:**  
**Return to Compliance:** Unverifiable  
**Actual Return to Compl:** 20041209  
**Violation Responsible Agency:** State

#### Enforcement Details

**Enforcement Type:** 125  
**Enforcement Type Description:** DEP WARNING LETTER  
**Enforcement Action Date:** 20040628  
**Enf Disposition Status:**  
**Disposition Status Date:**  
**Enforcement Lead Agency:** State  
**Proposed Penalty Amount:**  
**Final Amount:**  
**Paid Amount:**

#### Violation Details

<b>Map Key</b>	<b>Number of Records</b>	<b>Direction</b>	<b>Distance (mi/ft)</b>	<b>Elev/Diff (ft)</b>	<b>Site</b>	<b>DB</b>
----------------	--------------------------	------------------	-------------------------	-----------------------	-------------	-----------

**Found Violation:** Yes  
**Citation:**  
**Violation Short Description:** State Statute or Regulation  
**Violation Type:** XXS  
**Violation Determined Date:** 20040526  
**Scheduled Compliance Date:**  
**Return to Compliance:** Unverifiable  
**Actual Return to Compl:** 20041209  
**Violation Responsible Agency:** State

**Enforcement Details**

**Enforcement Type:** 125  
**Enforcement Type Description:** DEP WARNING LETTER  
**Enforcement Action Date:** 20040628  
**Enf Disposition Status:**  
**Disposition Status Date:**  
**Enforcement Lead Agency:** State  
**Proposed Penalty Amount:**  
**Final Amount:**  
**Paid Amount:**

**Violation Details**

**Found Violation:** Yes  
**Citation:** GOR:40 CFR 273.13(d)  
**Violation Short Description:** Universal Waste - Small Quantity Handlers  
**Violation Type:** 273.B  
**Violation Determined Date:** 20040526  
**Scheduled Compliance Date:**  
**Return to Compliance:** Unverifiable  
**Actual Return to Compl:** 20041209  
**Violation Responsible Agency:** State

**Enforcement Details**

**Enforcement Type:** 125  
**Enforcement Type Description:** DEP WARNING LETTER  
**Enforcement Action Date:** 20040628  
**Enf Disposition Status:**  
**Disposition Status Date:**  
**Enforcement Lead Agency:** State  
**Proposed Penalty Amount:**  
**Final Amount:**  
**Paid Amount:**

**Evaluation Details**

**Evaluation Start Date:** 20041116  
**Evaluation Type Description:** CASE DEVELOPMENT INSPECTION  
**Violation Short Description:**  
**Return to Compliance Date:**  
**Evaluation Agency:** State

**Evaluation Start Date:** 20040526  
**Evaluation Type Description:** COMPLIANCE EVALUATION INSPECTION ON-SITE  
**Violation Short Description:** Universal Waste - Small Quantity Handlers  
**Return to Compliance Date:** 20041209  
**Evaluation Agency:** State

**Evaluation Start Date:** 19941130  
**Evaluation Type Description:** COMPLIANCE EVALUATION INSPECTION ON-SITE  
**Violation Short Description:**  
**Return to Compliance Date:**  
**Evaluation Agency:** State

**Evaluation Start Date:** 20040526  
**Evaluation Type Description:** COMPLIANCE EVALUATION INSPECTION ON-SITE  
**Violation Short Description:** State Statute or Regulation  
**Return to Compliance Date:** 20041209  
**Evaluation Agency:** State

**Handler Summary**

**Importer Activity:** No  
**Mixed Waste Generator:** No  
**Transporter Activity:** No  
**Transfer Facility:** No  
**Onsite Burner Exemption:** No  
**Furnace Exemption:** No  
**Underground Injection Activity:** No  
**Commercial TSD:** No  
**Used Oil Transporter:** No  
**Used Oil Transfer Facility:** No  
**Used Oil Processor:** No  
**Used Oil Refiner:** No  
**Used Oil Burner:** No  
**Used Oil Market Burner:** No  
**Used Oil Spec Marketer:** No

**Hazardous Waste Handler Details**

**Sequence No:** 200405  
**Receive Date:** 20040526  
**Handler Name:** PRO LITE SERVICES INC  
**Federal Waste Generator Code:** 3  
**Generator Code Description:** Very Small Quantity Generator  
**Source Type:** Implementer

Map Key	Number of Records	Direction	Distance (mi/ft)	Elev/Diff (ft)	Site	DB
---------	-------------------	-----------	------------------	----------------	------	----

**Waste Code Details**

**Hazardous Waste Code:** D001  
**Waste Code Description:** IGNITABLE WASTE

**Owner/Operator Details**

<b>Owner/Operator Ind:</b>	Current Owner	<b>Street No:</b>	
<b>Type:</b>	County	<b>Street 1:</b>	4901 ADAMO DR UNIT E50
<b>Name:</b>	STORAGE USA / GE	<b>Street 2:</b>	
<b>Date Became Current:</b>	20040526	<b>City:</b>	TAMPA
<b>Date Ended Current:</b>		<b>State:</b>	FL
<b>Phone:</b>		<b>Country:</b>	US
<b>Source Type:</b>	Implementer	<b>Zip Code:</b>	33605-5919

<a href="#">69</a>	2 of 2	<b>WNW</b>	0.00 / 0.00	6.45 / -5	<b>PRO LITE SERVICES INC 4901 ADAMO DR UNIT E50 TAMPA FL 33605-5919</b>	<b>FINDS/FRS</b>
--------------------	--------	------------	-------------	-----------	---	------------------

**Registry ID:** 110017877127  
**FIPS Code:** 12057  
**HUC Code:** 03100206  
**Site Type Name:** STATIONARY  
**Location Description:**  
**Supplemental Location:**  
**Create Date:** 29-JUN-04  
**Update Date:** 08-AUG-10  
**Interest Types:** CESQG, STATE MASTER  
**SIC Codes:** 4212, 4911  
**SIC Code Descriptions:** ELECTRIC SERVICES, LOCAL TRUCKING WITHOUT STORAGE  
**NAICS Codes:** 221111, 221112, 221113, 221119, 221121, 221122, 484110, 484210, 484220, 562111, 562112, 562119  
**NAICS Code Descriptions:** ELECTRIC BULK POWER TRANSMISSION AND CONTROL., ELECTRIC POWER DISTRIBUTION., FOSSIL FUEL ELECTRIC POWER GENERATION., GENERAL FREIGHT TRUCKING, LOCAL., HAZARDOUS WASTE COLLECTION., HYDROELECTRIC POWER GENERATION., NUCLEAR ELECTRIC POWER GENERATION., OTHER ELECTRIC POWER GENERATION., OTHER WASTE COLLECTION., SOLID WASTE COLLECTION., SPECIALIZED FREIGHT (EXCEPT USED GOODS) TRUCKING, LOCAL., USED HOUSEHOLD AND OFFICE GOODS MOVING.  
**Conveyor:** FRS-GEOCODE  
**Federal Facility Code:**  
**Federal Agency Name:**  
**Tribal Land Code:**  
**Tribal Land Name:**  
**Congressional Dist No:** 11  
**Census Block Code:** 120570037001061  
**EPA Region Code:** 04  
**County Name:** HILLS  
**US/Mexico Border Ind:**  
**Latitude:** 27.95199  
**Longitude:** -82.40555  
**Reference Point:** CENTER OF A FACILITY OR STATION  
**Coord Collection Method:** ADDRESS MATCHING-HOUSE NUMBER

Map Key	Number of Records	Direction	Distance (mi/ft)	Elev/Diff (ft)	Site	DB
---------	-------------------	-----------	------------------	----------------	------	----

**Accuracy Value:** 30  
**Datum:** NAD83  
**Source:**  
**Facility Detail Rprt URL:** https://ofmpub.epa.gov/frs\_public2/fii\_query\_detail.disp\_program\_facility?p\_registry\_id=110017877127  
**Program Acronyms:**  
 FDM:33933, RCRAINFO:FLR000108985

<a href="#">70</a>	1 of 1	WNW	0.00 / 0.00	6.75 / -4	RINALDI PRINTING COMPANY 4514 ADAMO DRIVE TAMPA FL 33605	AFS
--------------------	--------	-----	-------------	-----------	--	-----

<b>Afs ID:</b>	1205701017	<b>Fed Reportable:</b>	No
<b>Plant ID:</b>	1002129	<b>Current Hpv:</b>	
<b>Epa Region:</b>	04	<b>Loc Contrl Region:</b>	
<b>Plant County:</b>	Hillsborough	<b>Afs Gov Fac Code:</b>	0
<b>State No:</b>	12	<b>Operating Status:</b>	O
<b>Primary Sic Code:</b>	2752	<b>Epa Class Code:</b>	B
<b>Secondary Sic Code:</b>		<b>Epa Complian Stat:</b>	P
<b>Naics Code:</b>	323111	<b>State Comp Status:</b>	P
<b>Afs Gov Facility Des:</b>	PRIVATELY OWNED/OPERATED		
<b>Operating Status Def:</b>	Operating		
<b>Epa Classification Des:</b>	Potential uncontrolled emissions <100 tons/year		
<b>Epa Compliance Status:</b>	Present, See Other Program(s)		
<b>State Compliance Status:</b>	Present, See Other Program(s)		

**Actions**

<b>Plant ID:</b>	1002129	<b>National Actn Type:</b>	PS
<b>Anu1:</b>	2	<b>All Air Prog Codes:</b>	0
<b>Date Achieved:</b>	20030910	<b>Result Code:</b>	
<b>Penalty Amount:</b>	0	<b>Pollutant Code:</b>	
<b>Record Updated Dt:</b>	20031202	<b>Violating Poll Cds:</b>	
<b>Creation Date:</b>		<b>Violation Type Cds:</b>	
<b>Key Action No:</b>			
<b>Regional Data Element:</b>			
<b>National Action Desc:</b>	STATE PCE/ON-SITE		
<b>All Air Program Def:</b>	0-SIP Source		
<b>Result Def:</b>			
<b>Pollutant Def:</b>			
<b>All Violating Poll Def:</b>			
<b>All Violation Type Def:</b>			

**Actions**

<b>Plant ID:</b>	1002129	<b>National Actn Type:</b>	PS
<b>Anu1:</b>	3	<b>All Air Prog Codes:</b>	0
<b>Date Achieved:</b>	20041005	<b>Result Code:</b>	
<b>Penalty Amount:</b>	0	<b>Pollutant Code:</b>	
<b>Record Updated Dt:</b>	20041028	<b>Violating Poll Cds:</b>	

Map Key	Number of Records	Direction	Distance (mi/ft)	Elev/Diff (ft)	Site	DB
---------	-------------------	-----------	------------------	----------------	------	----

**Creation Date:**  
**Key Action No:**  
**Regional Data Element:**  
**National Action Desc:** STATE PCE/ON-SITE  
**All Air Program Def:** 0-SIP Source  
**Result Def:**  
**Pollutant Def:**  
**All Violating Poll Def:**  
**All Violation Type Def:**

**Violation Type Cds:**

Actions

<b>Plant ID:</b>	1002129	<b>National Actn Type:</b>	PS
<b>Anu1:</b>	5	<b>All Air Prog Codes:</b>	0
<b>Date Achieved:</b>	20060927	<b>Result Code:</b>	
<b>Penalty Amount:</b>	0	<b>Pollutant Code:</b>	
<b>Record Updated Dt:</b>	20061012	<b>Violating Poll Cds:</b>	
<b>Creation Date:</b>	20061012	<b>Violation Type Cds:</b>	

**Key Action No:**  
**Regional Data Element:**  
**National Action Desc:** STATE PCE/ON-SITE  
**All Air Program Def:** 0-SIP Source  
**Result Def:**  
**Pollutant Def:**  
**All Violating Poll Def:**  
**All Violation Type Def:**

Actions

<b>Plant ID:</b>	1002129	<b>National Actn Type:</b>	FS
<b>Anu1:</b>	6	<b>All Air Prog Codes:</b>	0
<b>Date Achieved:</b>	20060927	<b>Result Code:</b>	
<b>Penalty Amount:</b>	0	<b>Pollutant Code:</b>	
<b>Record Updated Dt:</b>	20061012	<b>Violating Poll Cds:</b>	
<b>Creation Date:</b>	20061012	<b>Violation Type Cds:</b>	

**Key Action No:**  
**Regional Data Element:**  
**National Action Desc:** STATE CONDUCTED FCE/ON-SITE  
**All Air Program Def:** 0-SIP Source  
**Result Def:**  
**Pollutant Def:**  
**All Violating Poll Def:**  
**All Violation Type Def:**

Actions

<b>Plant ID:</b>	1002129	<b>National Actn Type:</b>	PS
<b>Anu1:</b>	1	<b>All Air Prog Codes:</b>	0
<b>Date Achieved:</b>	20020930	<b>Result Code:</b>	
<b>Penalty Amount:</b>	0	<b>Pollutant Code:</b>	

Map Key	Number of Records	Direction	Distance (mi/ft)	Elev/Diff (ft)	Site	DB
---------	-------------------	-----------	------------------	----------------	------	----

**Record Updated Dt:** 20021031  
**Creation Date:**  
**Key Action No:**  
**Regional Data Element:**  
**National Action Desc:** STATE PCE/ON-SITE  
**All Air Program Def:** 0-SIP Source  
**Result Def:**  
**Pollutant Def:**  
**All Violating Poll Def:**  
**All Violation Type Def:**

**Actions**

<b>Plant ID:</b>	1002129	<b>National Actn Type:</b>	FS
<b>Anu1:</b>	8	<b>All Air Prog Codes:</b>	0
<b>Date Achieved:</b>	20110512	<b>Result Code:</b>	
<b>Penalty Amount:</b>	0	<b>Pollutant Code:</b>	
<b>Record Updated Dt:</b>	20110513	<b>Violating Poll Cds:</b>	
<b>Creation Date:</b>	20110513	<b>Violation Type Cds:</b>	
<b>Key Action No:</b>			
<b>Regional Data Element:</b>			
<b>National Action Desc:</b>	STATE CONDUCTED FCE/ON-SITE		
<b>All Air Program Def:</b>	0-SIP Source		
<b>Result Def:</b>			
<b>Pollutant Def:</b>			
<b>All Violating Poll Def:</b>			
<b>All Violation Type Def:</b>			

**Actions**

<b>Plant ID:</b>	1002129	<b>National Actn Type:</b>	PS
<b>Anu1:</b>	4	<b>All Air Prog Codes:</b>	0
<b>Date Achieved:</b>	20051205	<b>Result Code:</b>	
<b>Penalty Amount:</b>	0	<b>Pollutant Code:</b>	
<b>Record Updated Dt:</b>	20051214	<b>Violating Poll Cds:</b>	
<b>Creation Date:</b>		<b>Violation Type Cds:</b>	
<b>Key Action No:</b>			
<b>Regional Data Element:</b>			
<b>National Action Desc:</b>	STATE PCE/ON-SITE		
<b>All Air Program Def:</b>	0-SIP Source		
<b>Result Def:</b>			
<b>Pollutant Def:</b>			
<b>All Violating Poll Def:</b>			
<b>All Violation Type Def:</b>			

**Actions**

<b>Plant ID:</b>	1002129	<b>National Actn Type:</b>	PS
<b>Anu1:</b>	7	<b>All Air Prog Codes:</b>	0
<b>Date Achieved:</b>	20110426	<b>Result Code:</b>	



Map Key	Number of Records	Direction	Distance (mi/ft)	Elev/Diff (ft)	Site	DB
---------	-------------------	-----------	------------------	----------------	------	----

**Penalty Amount:** 0  
**Record Updated Dt:** 20110513  
**Creation Date:** 20110513  
**Key Action No:**  
**Regional Data Element:**  
**National Action Desc:** STATE PCE/ON-SITE  
**All Air Program Def:** 0-SIP Source  
**Result Def:**  
**Pollutant Def:**  
**All Violating Poll Def:**  
**All Violation Type Def:**

**Historical Compliance - Air Program Level**

**Air Program Code:** 0  
**Air Program Code Ref:** SIP Source  
**Historical Compliance Date:** 0604, 0701, 0702, 0703, 0704, 0801, 0802, 0803, 0804, 0901, 0902, 0903, 0904, 1001, 1002, 1003, 1004, 1101, 1102, 1103, 1104, 1201, 1202, 1203, 1204, 1301  
**Historical Compliance Status:** 3  
**Historical Compliance Stat Ref:** In Compliance - Inspection

**Historical Compliance - Air Program Level**

**Air Program Code:** 0  
**Air Program Code Ref:** SIP Source  
**Historical Compliance Date:** 1302, 1303, 1304, 1401, 1402, 1403  
**Historical Compliance Status:** P  
**Historical Compliance Stat Ref:** Present, See Other Program(s)

**Air Program**

<b>Plant ID:</b> 1002129	<b>Poll Classificatn:</b> B
<b>Air Program Code:</b> 0	<b>Poll Compli Status:</b> P
<b>Air Program Status:</b> O	<b>Epa Class Code:</b> B
<b>Pollutant Code:</b> FACIL	<b>Epa Compli Status:</b> P

**Chemical Abstract Service Nmbr:**  
**Air Program Code Subparts:**  
**Air Program Code Ref:** SIP Source  
**Epa Classification Code Ref:** Potential uncontrolled emissions <100 tons/year  
**Epa Compliance Status Ref:** Present, See Other Program(s)  
**Pollutant Code Ref:**  
**Pollutant Classification Ref:** Potential uncontrolled emissions <100 tons/year  
**Pollutant Complian Status Ref:** Present, See Other Program(s)

**Air Program**

<b>Plant ID:</b> 1002129	<b>Poll Classificatn:</b> B
<b>Air Program Code:</b> 0	<b>Poll Compli Status:</b> P
<b>Air Program Status:</b> O	<b>Epa Class Code:</b> B

Map Key	Number of Records	Direction	Distance (mi/ft)	Elev/Diff (ft)	Site	DB
Pollutant Code: VOC		Epa Compli Status: P				
Chemical Abstract Service Nbr:						
Air Program Code Subparts:						
Air Program Code Ref:		SIP Source				
Epa Classification Code Ref:		Potential uncontrolled emissions <100 tons/year				
Epa Compliance Status Ref:		Present, See Other Program(s)				
Pollutant Code Ref:						
Pollutant Classification Ref:		Potential uncontrolled emissions <100 tons/year				
Pollutant Complian Status Ref:		Present, See Other Program(s)				

<a href="#">71</a>	1 of 2	E	0.00 / 0.00	25.42 / 14	FLAGLER COSTRUCTION EQUIPMENT 8418 PALM RIVER RD TAMPA FL 336194314	FINDS/FRS
--------------------	--------	---	-------------	------------	---	-----------

**Registry ID:** 110035718970  
**FIPS Code:** 12057  
**HUC Code:** 03100206  
**Site Type Name:** STATIONARY  
**Location Description:**  
**Supplemental Location:**  
**Create Date:** 24-APR-08  
**Update Date:** 26-DEC-14  
**Interest Types:** STATE MASTER, UNSPECIFIED UNIVERSE  
**SIC Codes:**  
**SIC Code Descriptions:**  
**NAICS Codes:**  
**NAICS Code Descriptions:**  
**Conveyor:** RCRAINFO  
**Federal Facility Code:**  
**Federal Agency Name:**  
**Tribal Land Code:**  
**Tribal Land Name:**  
**Congressional Dist No:** 11  
**Census Block Code:** 120570135032002  
**EPA Region Code:** 04  
**County Name:** HILLS  
**US/Mexico Border Ind:**  
**Latitude:** 27.942085  
**Longitude:** -82.361686  
**Reference Point:** ADMINISTRATIVE BUILDING  
**Coord Collection Method:** INTERPOLATION-PHOTO  
**Accuracy Value:** 4  
**Datum:** NAD83  
**Source:**  
**Facility Detail Rprt URL:** [https://ofmpub.epa.gov/frs\\_public2/fii\\_query\\_detail.disp\\_program\\_facility?p\\_registry\\_id=110035718970](https://ofmpub.epa.gov/frs_public2/fii_query_detail.disp_program_facility?p_registry_id=110035718970)  
**Program Acronyms:**

FDM:23248, RCRAINFO:FLR000088518

Map Key	Number of Records	Direction	Distance (mi/ft)	Elev/Diff (ft)	Site	DB
<a href="#">71</a>	2 of 2	E	0.00 / 0.00	25.42 / 14	ALTA CONSTRUCTION EQUIPMENT FLORIDA, LLC 8418 PALM RIVER RD TAMPA FL 33619-4314	RCRA NON GEN

**EPA Handler ID:** FLR000088518  
**Gen Status Universe:** No Report  
**Contact Name:** WES TRAUTMAN  
**Contact Address:** 8418 PALM RIVER RD , , TAMPA , FL, 33619-4314 , US  
**Contact Phone No and Ext:** 813-630-0077 x4741  
**Contact Email:** WTRAUTMAN@FLAGLERCE.COM  
**Contact Country:** US  
**County Name:** HILLSBOROUGH  
**EPA Region:** 04  
**Land Type:** Private  
**Receive Date:** 20190228  
**Location Latitude:** 27.940796  
**Location Longitude:** -82.361718

#### Violation/Evaluation Summary

**Note:** VIOLATION or UNDETERMINED: There are VIOLATION or UNDETERMINED details or records associated with this facility (EPA ID) in the Compliance Monitoring and Enforcement table dated Sep, 2022.

#### Violation Details

**Found Violation:** Yes  
**Citation:** 62-710.500  
**Violation Short Description:** State Statute or Regulation  
**Violation Type:** XXS  
**Violation Determined Date:** 20141023  
**Scheduled Compliance Date:**  
**Return to Compliance:** Unverifiable  
**Actual Return to Compl:** 20141208  
**Violation Responsible Agency:** State

#### Evaluation Details

**Evaluation Start Date:** 20190228  
**Evaluation Type Description:** COMPLIANCE EVALUATION INSPECTION ON-SITE  
**Violation Short Description:**  
**Return to Compliance Date:**  
**Evaluation Agency:** State

**Evaluation Start Date:** 20141023  
**Evaluation Type Description:** COMPLIANCE EVALUATION INSPECTION ON-SITE  
**Violation Short Description:** State Statute or Regulation  
**Return to Compliance Date:** 20141208  
**Evaluation Agency:** State

#### Handler Summary

<b>Map Key</b>	<b>Number of Records</b>	<b>Direction</b>	<b>Distance (mi/ft)</b>	<b>Elev/Diff (ft)</b>	<b>Site</b>	<b>DB</b>
----------------	--------------------------	------------------	-------------------------	-----------------------	-------------	-----------

**Importer Activity:** No  
**Mixed Waste Generator:** No  
**Transporter Activity:** No  
**Transfer Facility:** No  
**Onsite Burner Exemption:** No  
**Furnace Exemption:** No  
**Underground Injection Activity:** No  
**Commercial TSD:** No  
**Used Oil Transporter:** Yes  
**Used Oil Transfer Facility:** Yes  
**Used Oil Processor:** No  
**Used Oil Refiner:** No  
**Used Oil Burner:** No  
**Used Oil Market Burner:** No  
**Used Oil Spec Marketer:** No

**Hazardous Waste Handler Details**

**Sequence No:** 201410  
**Receive Date:** 20141023  
**Handler Name:** FLAGLER CONSTRUCTION EQUIPMENT  
**Source Type:** Implementer  
**Federal Waste Generator Code:** 2  
**Generator Code Description:** Small Quantity Generator

**Waste Code Details**

**Hazardous Waste Code:** D001  
**Waste Code Description:** IGNITABLE WASTE

**Hazardous Waste Handler Details**

**Sequence No:** 201708  
**Receive Date:** 20170810  
**Handler Name:** ALTA CONSTRUCTION EQUIPMENT FLORIDA, LLC  
**Source Type:** Notification  
**Federal Waste Generator Code:** N  
**Generator Code Description:** Not a Generator, Verified

**Waste Code Details**

**Hazardous Waste Code:** D001  
**Waste Code Description:** IGNITABLE WASTE

**Hazardous Waste Handler Details**

**Sequence No:** 201603

**Receive Date:** 20160302  
**Handler Name:** FLAGLER CONSTRUCTION EQUIPMENT  
**Source Type:** Notification  
**Federal Waste Generator Code:** N  
**Generator Code Description:** Not a Generator, Verified

**Waste Code Details**

**Hazardous Waste Code:** D001  
**Waste Code Description:** IGNITABLE WASTE

**Hazardous Waste Handler Details**

**Sequence No:** 201501  
**Receive Date:** 20150126  
**Handler Name:** FLAGLER CONSTRUCTION EQUIPMENT  
**Source Type:** Notification  
**Federal Waste Generator Code:** N  
**Generator Code Description:** Not a Generator, Verified

**Waste Code Details**

**Hazardous Waste Code:** D001  
**Waste Code Description:** IGNITABLE WASTE

**Hazardous Waste Handler Details**

**Sequence No:** 200205  
**Receive Date:** 20020509  
**Handler Name:** FLAGLER CONSTRUCTION EQUIPMENT  
**Source Type:** Notification  
**Federal Waste Generator Code:** 2  
**Generator Code Description:** Small Quantity Generator

**Waste Code Details**

**Hazardous Waste Code:** D001  
**Waste Code Description:** IGNITABLE WASTE

**Hazardous Waste Handler Details**

**Sequence No:** 201902  
**Receive Date:** 20190228  
**Handler Name:** ALTA CONSTRUCTION EQUIPMENT FLORIDA, LLC  
**Source Type:** Implementer  
**Federal Waste Generator Code:** N  
**Generator Code Description:** Not a Generator, Verified

<i>Map Key</i>	<i>Number of Records</i>	<i>Direction</i>	<i>Distance (mi/ft)</i>	<i>Elev/Diff (ft)</i>	<i>Site</i>	<i>DB</i>
----------------	--------------------------	------------------	-------------------------	-----------------------	-------------	-----------

Waste Code Details

**Hazardous Waste Code:** D001  
**Waste Code Description:** IGNITABLE WASTE

Owner/Operator Details

<b>Owner/Operator Ind:</b>	Current Owner	<b>Street No:</b>	
<b>Type:</b>	Private	<b>Street 1:</b>	6375 MERCURY DR
<b>Name:</b>	L B SMITH INC	<b>Street 2:</b>	
<b>Date Became Current:</b>	20020509	<b>City:</b>	MECHANICSBURG
<b>Date Ended Current:</b>	20130801	<b>State:</b>	PA
<b>Phone:</b>		<b>Country:</b>	US
<b>Source Type:</b>	Notification	<b>Zip Code:</b>	17050-5269

<b>Owner/Operator Ind:</b>	Current Owner	<b>Street No:</b>	
<b>Type:</b>	Private	<b>Street 1:</b>	8501 E PRINCESS DRIVE STE 190
<b>Name:</b>	STORE MASTER FUNDING IV LLC	<b>Street 2:</b>	
<b>Date Became Current:</b>	20130801	<b>City:</b>	SCOTTSDALE
<b>Date Ended Current:</b>		<b>State:</b>	AZ
<b>Phone:</b>	813-630-0077	<b>Country:</b>	US
<b>Source Type:</b>	Implementer	<b>Zip Code:</b>	85255-0000

<b>Owner/Operator Ind:</b>	Current Owner	<b>Street No:</b>	
<b>Type:</b>	Private	<b>Street 1:</b>	6375 MERCURY DR
<b>Name:</b>	L B SMITH INC	<b>Street 2:</b>	
<b>Date Became Current:</b>	20020509	<b>City:</b>	MECHANICSBURG
<b>Date Ended Current:</b>		<b>State:</b>	PA
<b>Phone:</b>		<b>Country:</b>	US
<b>Source Type:</b>	Notification	<b>Zip Code:</b>	17050-5269

<b>Owner/Operator Ind:</b>	Current Operator	<b>Street No:</b>	
<b>Type:</b>	Private	<b>Street 1:</b>	8418 PALM RIVER RD
<b>Name:</b>	FLAGLER CONSTRUCTION EQUIPMENT	<b>Street 2:</b>	
<b>Date Became Current:</b>	20141110	<b>City:</b>	TAMPA
<b>Date Ended Current:</b>		<b>State:</b>	FL
<b>Phone:</b>	813-630-0077	<b>Country:</b>	US
<b>Source Type:</b>	Implementer	<b>Zip Code:</b>	33619-4314

<b>Owner/Operator Ind:</b>	Current Owner	<b>Street No:</b>	
<b>Type:</b>	Private	<b>Street 1:</b>	6375 MERCURY DR
<b>Name:</b>	L B SMITH INC	<b>Street 2:</b>	
<b>Date Became Current:</b>	20020509	<b>City:</b>	MECHANICSBURG
<b>Date Ended Current:</b>	20130801	<b>State:</b>	PA
<b>Phone:</b>	813-630-0077	<b>Country:</b>	US
<b>Source Type:</b>	Implementer	<b>Zip Code:</b>	17050-5269

<b>Owner/Operator Ind:</b>	Current Operator	<b>Street No:</b>	
<b>Type:</b>	Private	<b>Street 1:</b>	8418 PALM RIVER RD
<b>Name:</b>	FLAGLER CONSTRUCTION EQUIPMENT	<b>Street 2:</b>	

<i>Map Key</i>	<i>Number of Records</i>	<i>Direction</i>	<i>Distance (mi/ft)</i>	<i>Elev/Diff (ft)</i>	<i>Site</i>	<i>DB</i>
<b>Date Became Current:</b>	20141110				<b>City:</b> TAMPA	
<b>Date Ended Current:</b>					<b>State:</b> FL	
<b>Phone:</b>	813-630-0077				<b>Country:</b> US	
<b>Source Type:</b>	Notification				<b>Zip Code:</b> 33619-4314	
<b>Owner/Operator Ind:</b>	Current Owner				<b>Street No:</b>	
<b>Type:</b>	Private				<b>Street 1:</b> 8501 E PRINCESS DRIVE STE 190	
<b>Name:</b>	STORE MASTER FUNDING IV LLC				<b>Street 2:</b>	
<b>Date Became Current:</b>	20130801				<b>City:</b> SCOTTSDALE	
<b>Date Ended Current:</b>					<b>State:</b> AZ	
<b>Phone:</b>					<b>Country:</b> US	
<b>Source Type:</b>	Notification				<b>Zip Code:</b> 85255-0000	
<b>Owner/Operator Ind:</b>	Current Owner				<b>Street No:</b>	
<b>Type:</b>	Private				<b>Street 1:</b> 8501 E PRINCESS DRIVE STE 190	
<b>Name:</b>	STORE MASTER FUNDING IV LLC				<b>Street 2:</b>	
<b>Date Became Current:</b>	20130801				<b>City:</b> SCOTTSDALE	
<b>Date Ended Current:</b>					<b>State:</b> AZ	
<b>Phone:</b>	401-765-1500				<b>Country:</b> US	
<b>Source Type:</b>	Notification				<b>Zip Code:</b> 85255-0000	
<b>Owner/Operator Ind:</b>	Current Owner				<b>Street No:</b>	
<b>Type:</b>	Private				<b>Street 1:</b> 8501 E PRINCESS DRIVE STE 190	
<b>Name:</b>	STORE MASTER FUNDING IV LLC				<b>Street 2:</b>	
<b>Date Became Current:</b>	20130801				<b>City:</b> SCOTTSDALE	
<b>Date Ended Current:</b>					<b>State:</b> AZ	
<b>Phone:</b>					<b>Country:</b> US	
<b>Source Type:</b>	Implementer				<b>Zip Code:</b> 85255	
<b>Owner/Operator Ind:</b>	Current Owner				<b>Street No:</b>	
<b>Type:</b>	Private				<b>Street 1:</b> 6375 MERCURY DR	
<b>Name:</b>	L B SMITH INC				<b>Street 2:</b>	
<b>Date Became Current:</b>	20020509				<b>City:</b> MECHANICSBURG	
<b>Date Ended Current:</b>	20130801				<b>State:</b> PA	
<b>Phone:</b>					<b>Country:</b> US	
<b>Source Type:</b>	Implementer				<b>Zip Code:</b> 17050-5269	
<b>Owner/Operator Ind:</b>	Current Owner				<b>Street No:</b>	
<b>Type:</b>	Private				<b>Street 1:</b> 6375 MERCURY DR	
<b>Name:</b>	L B SMITH INC				<b>Street 2:</b>	
<b>Date Became Current:</b>	20020509				<b>City:</b> MECHANICSBURG	
<b>Date Ended Current:</b>	20130801				<b>State:</b> PA	
<b>Phone:</b>	401-765-1500				<b>Country:</b> US	
<b>Source Type:</b>	Notification				<b>Zip Code:</b> 17050-5269	
<b>Owner/Operator Ind:</b>	Current Owner				<b>Street No:</b>	
<b>Type:</b>	Private				<b>Street 1:</b> 8501 E PRINCESS DRIVE STE 190	
<b>Name:</b>	STORE MASTER FUNDING IV LLC				<b>Street 2:</b>	
<b>Date Became Current:</b>	20130801				<b>City:</b> SCOTTSDALE	
<b>Date Ended Current:</b>					<b>State:</b> AZ	
<b>Phone:</b>					<b>Country:</b> US	
<b>Source Type:</b>	Notification				<b>Zip Code:</b> 85255	

Map Key	Number of Records	Direction	Distance (mi/ft)	Elev/Diff (ft)	Site	DB
---------	-------------------	-----------	------------------	----------------	------	----

**Historical Handler Details**

**Receive Dt:** 20150126  
**Generator Code Description:** Not a Generator, Verified  
**Handler Name:** FLAGLER CONSTRUCTION EQUIPMENT

**Receive Dt:** 20170810  
**Generator Code Description:** Not a Generator, Verified  
**Handler Name:** ALTA CONSTRUCTION EQUIPMENT FLORIDA, LLC

**Receive Dt:** 20141023  
**Generator Code Description:** Small Quantity Generator  
**Handler Name:** FLAGLER CONSTRUCTION EQUIPMENT

**Receive Dt:** 20160302  
**Generator Code Description:** Not a Generator, Verified  
**Handler Name:** FLAGLER CONSTRUCTION EQUIPMENT

**Receive Dt:** 20020509  
**Generator Code Description:** Small Quantity Generator  
**Handler Name:** FLAGLER CONSTRUCTION EQUIPMENT

<a href="#">72</a>	1 of 4	WNW	0.00 / 0.00	7.37 / -4	RINALDI PRINTING CO 4514 ADAMO DR TAMPA FL 33605-5967	RCRA VSQG
--------------------	--------	-----	-------------	-----------	---	-----------

**EPA Handler ID:** FLD004093928  
**Gen Status Universe:** VSG  
**Contact Name:** STEPHEN D KIMBLER  
**Contact Address:** 4514 , ADAMO DR , , TAMPA , FL, 33605-5912 , US  
**Contact Phone No and Ext:** 813-247-3921  
**Contact Email:**  
**Contact Country:** US  
**County Name:** HILLSBOROUGH  
**EPA Region:** 04  
**Land Type:** Private  
**Receive Date:** 20110511  
**Location Latitude:** 27.955608  
**Location Longitude:** -82.427769

**Violation/Evaluation Summary**

**Note:** VIOLATION or UNDETERMINED: There are VIOLATION or UNDETERMINED details or records associated with this facility (EPA ID) in the Compliance Monitoring and Enforcement table dated Sep, 2022.

**Violation Details**

**Found Violation:** Yes  
**Citation:** 273.13(d)(1), 273.14(e)



**Violation Short Description:** Universal Waste - Small Quantity Handlers  
**Violation Type:** 273.B  
**Violation Determined Date:** 20110330  
**Scheduled Compliance Date:**  
**Return to Compliance:** Unverifiable  
**Actual Return to Compl:** 20110419  
**Violation Responsible Agency:** State

**Enforcement Details**

**Enforcement Type:** 105  
**Enforcement Type Description:**  
**Enforcement Action Date:** 20110512  
**Enf Disposition Status:**  
**Disposition Status Date:**  
**Enforcement Lead Agency:** State  
**Proposed Penalty Amount:**  
**Final Amount:**  
**Paid Amount:**

**Evaluation Details**

**Evaluation Start Date:** 20110330  
**Evaluation Type Description:** COMPLIANCE EVALUATION INSPECTION ON-SITE  
**Violation Short Description:** Universal Waste - Small Quantity Handlers  
**Return to Compliance Date:** 20110419  
**Evaluation Agency:** State

**Handler Summary**

**Importer Activity:** No  
**Mixed Waste Generator:** No  
**Transporter Activity:** No  
**Transfer Facility:** No  
**Onsite Burner Exemption:** No  
**Furnace Exemption:** No  
**Underground Injection Activity:** No  
**Commercial TSD:** No  
**Used Oil Transporter:** No  
**Used Oil Transfer Facility:** No  
**Used Oil Processor:** No  
**Used Oil Refiner:** No  
**Used Oil Burner:** No  
**Used Oil Market Burner:** No  
**Used Oil Spec Marketer:** No

**Hazardous Waste Handler Details**

**Sequence No:** 198705

Map Key	Number of Records	Direction	Distance (mi/ft)	Elev/Diff (ft)	Site	DB
---------	-------------------	-----------	------------------	----------------	------	----

**Receive Date:** 19870526  
**Handler Name:** RINALDI PRINTING CO  
**Federal Waste Generator Code:** 2  
**Generator Code Description:** Small Quantity Generator  
**Source Type:** Notification

**Hazardous Waste Handler Details**

**Sequence No:** 201105  
**Receive Date:** 20110511  
**Handler Name:** RINALDI PRINTING CO  
**Federal Waste Generator Code:** 3  
**Generator Code Description:** Very Small Quantity Generator  
**Source Type:** Implementer

**Waste Code Details**

**Hazardous Waste Code:** D001  
**Waste Code Description:** IGNITABLE WASTE

**Owner/Operator Details**

<b>Owner/Operator Ind:</b>	Current Owner	<b>Street No:</b>	
<b>Type:</b>	Private	<b>Street 1:</b>	4514 ADAMO DR
<b>Name:</b>	STEPHEN KIMBLER	<b>Street 2:</b>	
<b>Date Became Current:</b>	19961018	<b>City:</b>	TAMPA
<b>Date Ended Current:</b>		<b>State:</b>	FL
<b>Phone:</b>		<b>Country:</b>	US
<b>Source Type:</b>	Implementer	<b>Zip Code:</b>	33605-5912

<b>Owner/Operator Ind:</b>	Current Owner	<b>Street No:</b>	
<b>Type:</b>	Private	<b>Street 1:</b>	4514 ADAMO DR
<b>Name:</b>	STEPHEN KIMBLER	<b>Street 2:</b>	
<b>Date Became Current:</b>	19961018	<b>City:</b>	TAMPA
<b>Date Ended Current:</b>		<b>State:</b>	FL
<b>Phone:</b>		<b>Country:</b>	US
<b>Source Type:</b>	Notification	<b>Zip Code:</b>	33605-5912

**Historical Handler Details**

**Receive Dt:** 19870526  
**Generator Code Description:** Small Quantity Generator  
**Handler Name:** RINALDI PRINTING CO

<a href="#">72</a>	2 of 4	<b>WNW</b>	<b>0.00 / 0.00</b>	<b>7.37 / -4</b>	<b>RINALDI PRINTING CO 4514 ADAMO DRIVE TAMPA FL 33605-5967</b>	<b>FINDS/FRS</b>
--------------------	--------	------------	--------------------	------------------	---	------------------

**Registry ID:** 110001412837  
**FIPS Code:** 12057

Map Key	Number of Records	Direction	Distance (mi/ft)	Elev/Diff (ft)	Site	DB
<b>HUC Code:</b>		03100206				
<b>Site Type Name:</b>		STATIONARY				
<b>Location Description:</b>						
<b>Supplemental Location:</b>						
<b>Create Date:</b>		01-MAR-00				
<b>Update Date:</b>		01-JUN-17				
<b>Interest Types:</b>		AIR MINOR, CESQG, STATE MASTER				
<b>SIC Codes:</b>		2752				
<b>SIC Code Descriptions:</b>		COMMERCIAL PRINTING, LITHOGRAPHIC				
<b>NAICS Codes:</b>		323111				
<b>NAICS Code Descriptions:</b>		COMMERCIAL GRAVURE PRINTING.				
<b>Conveyor:</b>		FRS-GEOCODE				
<b>Federal Facility Code:</b>						
<b>Federal Agency Name:</b>						
<b>Tribal Land Code:</b>						
<b>Tribal Land Name:</b>						
<b>Congressional Dist No:</b>		11				
<b>Census Block Code:</b>		120570037001063				
<b>EPA Region Code:</b>		04				
<b>County Name:</b>		HILLS				
<b>US/Mexico Border Ind:</b>						
<b>Latitude:</b>		27.95218				
<b>Longitude:</b>		-82.40656				
<b>Reference Point:</b>		CENTER OF A FACILITY OR STATION				
<b>Coord Collection Method:</b>		ADDRESS MATCHING-HOUSE NUMBER				
<b>Accuracy Value:</b>		30				
<b>Datum:</b>		NAD83				
<b>Source:</b>						
<b>Facility Detail Rprt URL:</b>		<a href="https://ofmpub.epa.gov/frs_public2/fii_query_detail.disp_program_facility?p_registry_id=110001412837">https://ofmpub.epa.gov/frs_public2/fii_query_detail.disp_program_facility?p_registry_id=110001412837</a>				
<b>Program Acronyms:</b>						

AIR:FL0000001205701017, AIRS/AFS:1205701017, EIS:3448511, FDM:44713, RCRAINFO:FLD004093928

<a href="#">72</a>	3 of 4	WNW	0.00 / 0.00	7.37 / -4	RINALDI PRINTING COMPANY 4514 ADAMO DRIVE TAMPA FL 33605	ICIS
<b>EPA Region:</b>		04		<b>Federal Fac ID:</b>		
<b>Registry ID:</b>		110001412837		<b>Tribal Land Code:</b>		
<b>Pgm Sys ID:</b>		FL0000001205701017		<b>County:</b> Hillsborough		
<b>Pgm Sys Acnrm:</b>		AIR		<b>Latitude 83:</b> 27.953162		
<b>Permit Type:</b>				<b>Longitude 83:</b> -82.406354		

<a href="#">72</a>	4 of 4	WNW	0.00 / 0.00	7.37 / -4	RINALDI PRINTING CO 4514 ADAMO DR TAMPA FL 33605	PRP
<b>Site EPA ID:</b>		NJD981490295				
<b>Site Name:</b>		PITTSBURGH METALS & GRAPHICS				
<b>Site NPL Status:</b>		Not on the NPL				
<b>Site Non NPL Status:</b>		Referred to Removal - NFRAP				

Map Key	Number of Records	Direction	Distance (mi/ft)	Elev/Diff (ft)	Site	DB
---------	-------------------	-----------	------------------	----------------	------	----

**Site Address:** 41-59 AETNA STREET (FOOT)  
**Site City:** JERSEY CITY  
**Site State:** NJ  
**Site Zip:** 07302  
**Site Primary Latitude:**  
**Site Primary Longitude:**

**Noticed Party Action Information**

**Action Type Seq:** AC-1  
**Action Name:** ADM ORDR  
**Action Date:** SETTLEMENT DATE 03/18/2005

<a href="#">73</a>	1 of 17	E	0.00 / 0.00	24.31 / 13	REDWING CARRIERS, INC 8515 PALM RIVER RD TAMPA FL 33619	CERCLIS
--------------------	---------	---	-------------	------------	---	---------

<b>Site ID:</b> 0406432	<b>RNPL Status Code:</b> N
<b>Site EPA ID:</b> FLD044019032	<b>NPL Status:</b> Not on the NPL
<b>Site Street Address 2:</b>	<b>RFED Facility Code:</b> N
<b>Site County Name:</b> HILLSBOROUGH	<b>RFED Facility Desc:</b> Not a Federal Facility
<b>Site FIPS Code:</b> 12057	<b>USGS Hydro Unit No.:</b> 03100206
<b>Region Code:</b> 04	<b>Site Cong. Dist. Code:</b> 07
<b>Site SMSA No.:</b> 8280	<b>ROT Desc:</b> Unknown
<b>Site Prim. Latitude:</b> 27D55M24S	<b>FR NPL Update No.:</b>
<b>Site Prim. Longitude:</b> 082D23M12S	<b>RFRA Code:</b>
<b>Lat Long Source:</b>	
<b>RNON NPL Status Desc:</b> Deferred to RCRA	

**CERCLIS Site Contact Name(s)**

**Person ID:** 13002428.00  
**First Name:** Donna  
**Last Name:** Seadler  
**Phone No.:** 4045628870  
**Email:** seadler.donna@epa.gov

**CERCLIS Site Contact Name(s)**

**Person ID:** 4000275.00  
**First Name:** William  
**Last Name:** Joyner  
**Phone No.:** 4045628795  
**Email:** joyner.william@epa.gov

**CERCLIS Assess History**

<b>OU ID:</b> 00	<b>RALT Short Name:</b> EPA Fund
<b>Act Code ID:</b> 001	<b>Act Start Date:</b>
<b>RAT Code:</b> OO	<b>Act Complete Date:</b> 2/15/2006 00:00:00

Map Key	Number of Records	Direction	Distance (mi/ft)	Elev/Diff (ft)	Site	DB
---------	-------------------	-----------	------------------	----------------	------	----

<b>RAT Short Name:</b>	SITE REASS				<b>AGT Order No.:</b>	162
<b>RAT Name:</b>	SITE REASSESSMENT				<b>SH OU:</b>	
<b>RAT Hist. Only Flag:</b>					<b>SH Code:</b>	
<b>RAT NSI Indicator:</b>	B				<b>SH Seq:</b>	
<b>RAT Level:</b>	1				<b>SH Start Date:</b>	
<b>RAT DEF OU:</b>	00				<b>SH Complete Date:</b>	
<b>RFBS Code:</b>					<b>SH Lead:</b>	
<b>SPA Code:</b>	13					
<b>RAT Def:</b>	Superfund is expending extramural resources to determine/update the status of site assessment activities at a site or site conditions have changed and the Region needs to update and possibly reassess a previously made decision.					
<b>Site Desc:</b>						
<b>Site Alias:</b>						

**CERCLIS Assess History**

<b>OU ID:</b>	00				<b>RALT Short Name:</b>	State (Fund)
<b>Act Code ID:</b>	001				<b>Act Start Date:</b>	11/27/1995 00:00:00
<b>RAT Code:</b>	PA				<b>Act Complete Date:</b>	9/25/1996 00:00:00
<b>RAT Short Name:</b>	PA				<b>AGT Order No.:</b>	130
<b>RAT Name:</b>	PRELIMINARY ASSESSMENT				<b>SH OU:</b>	
<b>RAT Hist. Only Flag:</b>					<b>SH Code:</b>	
<b>RAT NSI Indicator:</b>	B				<b>SH Seq:</b>	
<b>RAT Level:</b>	1				<b>SH Start Date:</b>	
<b>RAT DEF OU:</b>	00				<b>SH Complete Date:</b>	
<b>RFBS Code:</b>	P				<b>SH Lead:</b>	
<b>SPA Code:</b>	13					
<b>RAT Def:</b>	Collection of diverse existing information about the source and nature of the site hazard. It is EPA policy to complete the preliminary assessment within one year of site discovery.					
<b>Site Desc:</b>						
<b>Site Alias:</b>						

**CERCLIS Assess History**

<b>OU ID:</b>	00				<b>RALT Short Name:</b>	State (Fund)
<b>Act Code ID:</b>	001				<b>Act Start Date:</b>	
<b>RAT Code:</b>	DS				<b>Act Complete Date:</b>	11/27/1995 00:00:00
<b>RAT Short Name:</b>	DISCVRY				<b>AGT Order No.:</b>	10
<b>RAT Name:</b>	DISCOVERY				<b>SH OU:</b>	
<b>RAT Hist. Only Flag:</b>					<b>SH Code:</b>	
<b>RAT NSI Indicator:</b>	B				<b>SH Seq:</b>	
<b>RAT Level:</b>	1				<b>SH Start Date:</b>	
<b>RAT DEF OU:</b>	00				<b>SH Complete Date:</b>	
<b>RFBS Code:</b>					<b>SH Lead:</b>	
<b>SPA Code:</b>	13					
<b>RAT Def:</b>	The process by which a potential hazardous waste site is brought to the attention of the EPA. The process can occur through the use of several mechanisms such as a phone call or referral by another government agency.					
<b>Site Desc:</b>						
<b>Site Alias:</b>						

**CERCLIS Assess History**

Map Key	Number of Records	Direction	Distance (mi/ft)	Elev/Diff (ft)	Site	DB
<b>OU ID:</b>	00				<b>RALT Short Name:</b>	
<b>Act Code ID:</b>					<b>Act Start Date:</b>	
<b>RAT Code:</b>					<b>Act Complete Date:</b>	
<b>RAT Short Name:</b>					<b>AGT Order No.:</b>	0
<b>RAT Name:</b>					<b>SH OU:</b>	
<b>RAT Hist. Only Flag:</b>					<b>SH Code:</b>	
<b>RAT NSI Indicator:</b>					<b>SH Seq:</b>	
<b>RAT Level:</b>					<b>SH Start Date:</b>	
<b>RAT DEF OU:</b>					<b>SH Complete Date:</b>	
<b>RFBS Code:</b>					<b>SH Lead:</b>	
<b>SPA Code:</b>						
<b>RAT Def:</b>						
<b>Site Desc:</b>	THIS INDUSTRIAL FACILITY SERVED AS A SERVICE AND FUELING TERMINAL FOR TRACTORS AND TRAILERS THAT TRANSPORTED DIESEL FUELS AND OTHER CHEMICALS.					
<b>Site Alias:</b>	No alias data available					

**CERCLIS Assess History**

<b>OU ID:</b>	00				<b>RALT Short Name:</b>	State (Fund)
<b>Act Code ID:</b>	001				<b>Act Start Date:</b>	6/1/1998 00:00:00
<b>RAT Code:</b>	SI				<b>Act Complete Date:</b>	9/10/1999 00:00:00
<b>RAT Short Name:</b>	SI				<b>AGT Order No.:</b>	160
<b>RAT Name:</b>	SITE INSPECTION				<b>SH OU:</b>	
<b>RAT Hist. Only Flag:</b>					<b>SH Code:</b>	
<b>RAT NSI Indicator:</b>	B				<b>SH Seq:</b>	
<b>RAT Level:</b>	1				<b>SH Start Date:</b>	
<b>RAT DEF OU:</b>	00				<b>SH Complete Date:</b>	
<b>RFBS Code:</b>	P				<b>SH Lead:</b>	
<b>SPA Code:</b>	13					
<b>RAT Def:</b>	The process of collecting site data and samples to characterize the severity of the hazard for the hazard ranking score and/or enforcement support.					
<b>Site Desc:</b>						
<b>Site Alias:</b>						

**CERCLIS Assess History**

<b>OU ID:</b>	00				<b>RALT Short Name:</b>	State Only
<b>Act Code ID:</b>	001				<b>Act Start Date:</b>	2/15/2006 00:00:00
<b>RAT Code:</b>	VA				<b>Act Complete Date:</b>	
<b>RAT Short Name:</b>	OTHERCLEAN				<b>AGT Order No.:</b>	185
<b>RAT Name:</b>	OTHER CLEANUP ACTIVITY				<b>SH OU:</b>	
<b>RAT Hist. Only Flag:</b>					<b>SH Code:</b>	
<b>RAT NSI Indicator:</b>	B				<b>SH Seq:</b>	
<b>RAT Level:</b>	1				<b>SH Start Date:</b>	
<b>RAT DEF OU:</b>	00				<b>SH Complete Date:</b>	
<b>RFBS Code:</b>					<b>SH Lead:</b>	
<b>SPA Code:</b>	13					
<b>RAT Def:</b>	Documents that another party is managing cleanup work at a non-NPL site.					

Map Key	Number of Records	Direction	Distance (mi/ft)	Elev/Diff (ft)	Site	DB
---------	-------------------	-----------	------------------	----------------	------	----

Site Desc:

Site Alias:

<a href="#">73</a>	2 of 17	E	0.00 / 0.00	24.31 / 13	REDWING CARRIERS 8515 PALM RIVER RD TAMPA FL 33619-4315	RCRA NON GEN
--------------------	---------	---	----------------	---------------	---	-----------------

**EPA Handler ID:** FLD044019032  
**Gen Status Universe:** No Report  
**Contact Name:** RICHARD SKINNER  
**Contact Address:** PO BOX 674421 , , HOUSTON , TX, 77267-4421 , US  
**Contact Phone No and Ext:** 281-985-0042  
**Contact Email:**  
**Contact Country:** US  
**County Name:** HILLSBOROUGH  
**EPA Region:** 04  
**Land Type:**  
**Receive Date:** 20000518  
**Location Latitude:** 27.940289  
**Location Longitude:** -82.361121

**Violation/Evaluation Summary**

**Note:** VIOLATION or UNDETERMINED: There are VIOLATION or UNDETERMINED details or records associated with this facility (EPA ID) in the Compliance Monitoring and Enforcement table dated Sep, 2022.

**Violation Details**

**Found Violation:** Yes  
**Citation:** GGR:262.11  
**Violation Short Description:** Generators - General  
**Violation Type:** 262.A  
**Violation Determined Date:** 19950619  
**Scheduled Compliance Date:**  
**Return to Compliance:** Unverifiable  
**Actual Return to Compl:** 19950904  
**Violation Responsible Agency:** State

**Enforcement Details**

**Enforcement Type:** 125  
**Enforcement Type Description:** DEP WARNING LETTER  
**Enforcement Action Date:** 19950628  
**Enf Disposition Status:**  
**Disposition Status Date:**  
**Enforcement Lead Agency:** State  
**Proposed Penalty Amount:**  
**Final Amount:**  
**Paid Amount:**

Map Key	Number of Records	Direction	Distance (mi/ft)	Elev/Diff (ft)	Site	DB
---------	-------------------	-----------	------------------	----------------	------	----

**Evaluation Details**

**Evaluation Start Date:** 19851125  
**Evaluation Type Description:** COMPLIANCE EVALUATION INSPECTION ON-SITE  
**Violation Short Description:**  
**Return to Compliance Date:**  
**Evaluation Agency:** State

**Evaluation Start Date:** 19950518  
**Evaluation Type Description:** COMPLIANCE EVALUATION INSPECTION ON-SITE  
**Violation Short Description:** Generators - General  
**Return to Compliance Date:** 19950904  
**Evaluation Agency:** State

**Handler Summary**

**Importer Activity:** No  
**Mixed Waste Generator:** No  
**Transporter Activity:** No  
**Transfer Facility:** No  
**Onsite Burner Exemption:** No  
**Furnace Exemption:** No  
**Underground Injection Activity:** No  
**Commercial TSD:** No  
**Used Oil Transporter:** No  
**Used Oil Transfer Facility:** No  
**Used Oil Processor:** No  
**Used Oil Refiner:** No  
**Used Oil Burner:** No  
**Used Oil Market Burner:** No  
**Used Oil Spec Marketer:** No

**Hazardous Waste Handler Details**

**Sequence No:** 200005  
**Receive Date:** 20000518  
**Handler Name:** REDWING CARRIERS  
**Source Type:** Implementer  
**Federal Waste Generator Code:** N  
**Generator Code Description:** Not a Generator, Verified

**Waste Code Details**

**Hazardous Waste Code:** D001  
**Waste Code Description:** IGNITABLE WASTE

**Hazardous Waste Handler Details**

**Sequence No:** 199407



Map Key	Number of Records	Direction	Distance (mi/ft)	Elev/Diff (ft)	Site	DB
---------	-------------------	-----------	------------------	----------------	------	----

**Receive Date:** 19940727  
**Handler Name:** REDWING CARRIERS  
**Source Type:** Notification  
**Federal Waste Generator Code:** N  
**Generator Code Description:** Not a Generator, Verified

**Owner/Operator Details**

<b>Owner/Operator Ind:</b>	Current Owner	<b>Street No:</b>	
<b>Type:</b>	Private	<b>Street 1:</b>	PO BOX 30063
<b>Name:</b>	DAVIDE FULKERSON	<b>Street 2:</b>	
<b>Date Became Current:</b>	19970724	<b>City:</b>	TAMPA
<b>Date Ended Current:</b>	19970725	<b>State:</b>	FL
<b>Phone:</b>		<b>Country:</b>	US
<b>Source Type:</b>	Notification	<b>Zip Code:</b>	33630-3063

<b>Owner/Operator Ind:</b>	Current Owner	<b>Street No:</b>	
<b>Type:</b>	Private	<b>Street 1:</b>	PO BOX 30063
<b>Name:</b>	DAVIDE FULKERSON	<b>Street 2:</b>	
<b>Date Became Current:</b>	19970724	<b>City:</b>	TAMPA
<b>Date Ended Current:</b>	19970725	<b>State:</b>	FL
<b>Phone:</b>		<b>Country:</b>	US
<b>Source Type:</b>	Implementer	<b>Zip Code:</b>	33630-3063

<b>Owner/Operator Ind:</b>	Current Owner	<b>Street No:</b>	
<b>Type:</b>	Private	<b>Street 1:</b>	PO BOX 674421
<b>Name:</b>	DSI TRANSPORT INC	<b>Street 2:</b>	
<b>Date Became Current:</b>	19970724	<b>City:</b>	HOUSTON
<b>Date Ended Current:</b>		<b>State:</b>	TX
<b>Phone:</b>		<b>Country:</b>	US
<b>Source Type:</b>	Implementer	<b>Zip Code:</b>	77267-4421

<b>Owner/Operator Ind:</b>	Current Owner	<b>Street No:</b>	
<b>Type:</b>	Private	<b>Street 1:</b>	PO BOX 674421
<b>Name:</b>	DSI TRANSPORT INC	<b>Street 2:</b>	
<b>Date Became Current:</b>	19970724	<b>City:</b>	HOUSTON
<b>Date Ended Current:</b>		<b>State:</b>	TX
<b>Phone:</b>		<b>Country:</b>	US
<b>Source Type:</b>	Notification	<b>Zip Code:</b>	77267-4421

**Historical Handler Details**

**Receive Dt:** 19940727  
**Generator Code Description:** Not a Generator, Verified  
**Handler Name:** REDWING CARRIERS

<a href="#">73</a>	3 of 17	E	0.00 / 0.00	24.31 / 13	RENTOKIL ENVIRONMENTAL SRVCS 8515 PALM RIVER RD TAMPA FL 33619-4315	LST
--------------------	---------	---	-------------	------------	---	-----

<b>Map Key</b>	<b>Number of Records</b>	<b>Direction</b>	<b>Distance (mi/ft)</b>	<b>Elev/Diff (ft)</b>	<b>Site</b>	<b>DB</b>
<b>Facility ID:</b>	8625227				<b>Datum:</b>	0
<b>Facility Status:</b>	CLOSED				<b>Lat DD:</b>	27
<b>Facility Type:</b>	C - Fuel user/Non-retail				<b>Lat MM:</b>	56
<b>Score:</b>	74				<b>Lat SS:</b>	22.3353
<b>Score Effective Date:</b>	06/07/2010				<b>Long DD:</b>	82
<b>Score when Ranked:</b>	50				<b>Long MM:</b>	21
<b>Rank:</b>	3221				<b>Long SS:</b>	44.7628
<b>Operator:</b>	MICHAEL W ORRICK				<b>Facility T (Map):</b>	Fuel user/Non-retail
<b>Prim Related Party:</b>	51048				<b>Facility S (Map):</b>	CLOSED
<b>Primary RP Role:</b>	ACCOUNT OWNER				<b>County (Map):</b>	HILLSBOROUGH
<b>RP Begin Date:</b>	11/29/2000				<b>Collection (Map):</b>	DPHO
<b>Phone:</b>	(813)877-6144				<b>Collector (Map):</b>	WILLIAMS_CA
<b>Name Changed:</b>	11/29/2000				<b>Collecti 1 (Map):</b>	6/24/2010
<b>Address Changed:</b>	12/20/2000				<b>Datum (Map):</b>	NAD83
<b>Section:</b>	24				<b>Rel Feat (Map):</b>	EXACT
<b>Township:</b>	29S				<b>Geometry (Map):</b>	
<b>Range:</b>	19E				<b>Lat DD (Map):</b>	27
<b>District:</b>	SWD				<b>Lat MM (Map):</b>	56
<b>County:</b>	HILLSBOROUGH				<b>Lat SS (Map):</b>	
<b>County No:</b>	29				<b>Long DD (Map):</b>	82
<b>Feature:</b>					<b>Long MM (Map):</b>	21
<b>Method:</b>	AGPS				<b>Long SS (Map):</b>	
<b>RP Name:</b>	RENTOKIL ENVIRONMENTAL SRVCS INC					
<b>RP Address1:</b>	10333 HARWIN #300					
<b>RP Address2:</b>	ATTN: MICHAEL ORRICK					
<b>RP City:</b>	HOUSTON					
<b>RP State:</b>	TX					
<b>RP Zip5:</b>	77036					
<b>RP Zip4:</b>						
<b>Contact:</b>	MICHAEL ORRICK					
<b>RP Phone:</b>	(713)933-0648					
<b>RP Phone Ext.:</b>						
<b>RP Bad Addr Ind:</b>	No					
<b>Facility Name (Map):</b>	RENTOKIL ENVIRONMENTAL SRVCS					
<b>Address (Map):</b>	8515 PALM RIVER RD					
<b>City (Map):</b>	TAMPA					
<b>Zip5 (Map):</b>	33619					
<b>Document L (Map):</b>	<a href="https://prodenv.dep.state.fl.us/DepNexus/public/electronic-documents/8625227/facility!search">https://prodenv.dep.state.fl.us/DepNexus/public/electronic-documents/8625227/facility!search</a>					
<b>Oculus Docs Inventory:</b>	<a href="https://erisservice7.ecologeris.com/ErisExt/flo/ocure.ashx?ID=8625227&amp;CAT=11">https://erisservice7.ecologeris.com/ErisExt/flo/ocure.ashx?ID=8625227&amp;CAT=11</a>					
<b>Information Portal Fac URL:</b>	<a href="http://prodenv.dep.state.fl.us/DepNexus/public/facilitysearch?pagination=true&amp;facility.id=8625227">http://prodenv.dep.state.fl.us/DepNexus/public/facilitysearch?pagination=true&amp;facility.id=8625227</a>					
<b>Information Portal Doc URL:</b>	<a href="http://prodenv.dep.state.fl.us/DepNexus/public/electronic-documents/8625227/facility!search">http://prodenv.dep.state.fl.us/DepNexus/public/electronic-documents/8625227/facility!search</a>					
<b>Source:</b>	DEP; Storage Tanks & Contamination Monitoring, Discharge Info.; FDEP Open Data, Petroleum Contamination Monitoring (PCTS) Discharges (Map)					

#### Discharge Cleanup Summary

<b>Discharge Date:</b>	08/23/1988
<b>Cleanup Required:</b>	R - CLEANUP REQUIRED
<b>Discharge Cleanup Status:</b>	RAP - RAP ONGOING
<b>Discharge Cleanup Stat Date:</b>	01/02/1996
<b>Eligibility Indicator:</b>	E - ELIGIBLE

<b>Map Key</b>	<b>Number of Records</b>	<b>Direction</b>	<b>Distance (mi/ft)</b>	<b>Elev/Diff (ft)</b>	<b>Site</b>	<b>DB</b>
----------------	--------------------------	------------------	-------------------------	-----------------------	-------------	-----------

**Site Manager:** SEGO\_JR  
**Site Manager End Date:**  
**Tank Office:** PCSWD - SWD CLEANUP & COMPLIANCE ASSURANCE PROGRAM

**Contaminated Media**

**Contaminated Drinking Wells:** 0  
**Contaminated Mntring Wells:** YES  
**Contaminated Soil:** YES  
**Contaminated Surface Water:** NO  
**Contaminated Ground Water:** YES  
**Pollutant:** M - Fuel Oil - Onsite Heat  
**Other Description:**  
**Gallons Discharged:**

**Petroleum Cleanup Program Eligibility**

**Cleanup Program:** E - EARLY DETECTION INCENTIVE  
**Eligibility Status:** ELIGIBLE

**Task Info**

<b>SA Task ID:</b> 49158	<b>SR Soil Treatment:</b> Yes
<b>SA Cleanup Resp:</b> RP - RESPONSIBLE PARTY	<b>SR Other Treatment:</b>
<b>SA Actual Cost:</b> \$237,242.31	<b>SR Alt Proc Rec:</b>
<b>SA Complete Date:</b> 12-18-1990	<b>RAP Task ID:</b> 49159
<b>SA Payment Date:</b> 10/22/1992	<b>RAP Clean Resp ID:</b> RP - RESPONSIBLE PARTY
<b>SR Task ID:</b> 49157	<b>RAP Actual Cost:</b>
<b>SR Cleanup Resp:</b> RP - RESPONSIBLE PARTY	<b>RAP Complete Date:</b>
<b>SR Actual Cost:</b> \$1,495,614.00	<b>RAP Payment Date:</b>
<b>SR Complete Date:</b> 12-21-1988	<b>RAP Last Ord Appr:</b>
<b>SR Payment Date:</b> 03-30-1990	<b>RA Task ID:</b> 49160
<b>SR Oral Date:</b>	<b>RA Cleanup Resp:</b> -
<b>SR Written Date:</b> 12-21-1988	<b>RA Yrs to Complete:</b>
<b>SR Soil Removal:</b> Yes	<b>RA Actual Cost:</b>
<b>SR Free Prod Rmvl:</b>	<b>Tank Office:</b> PCSWD - Southwest District
<b>SR Soil Ton Remove:</b> 42500	
<b>SR Fund Elig Type:</b> -	
<b>SA Fund Elig Type:</b> -	
<b>RAP Fund Elig Type:</b> -	
<b>RA Fund Elig Type:</b> -	
<b>SR Alternate Procedure Status:</b>	
<b>SR Alt Procedure Status Dt:</b>	
<b>SR Alt Procedure Comment:</b>	
<b>SRC Action Type:</b> -	
<b>SRC Submit Date:</b>	
<b>SRC Review Date:</b>	
<b>SRC Complete Status:</b> -	
<b>SRC Comp Status Dt:</b>	
<b>SRC Issue Date:</b>	

Map Key	Number of Records	Direction	Distance (mi/ft)	Elev/Diff (ft)	Site	DB
---------	-------------------	-----------	------------------	----------------	------	----

**SRC Comments:**

**Petroleum Cleanup Funding Cap Encumbrance to Date**

<b>FCFS:</b>	\$1,760,553.00
<b>LPSPASM:</b>	\$0.00
<b>SPASM:</b>	\$0.00
<b>NPDES:</b>	\$0.00
<b>Utility 1 Time Payments:</b>	\$0.00
<b>All Wo Ta Co Pos Encumbered:</b>	\$0.00
<b>Wo Ta Co Pos Exclu from Cap:</b>	\$0.00
<b>Ttl Amnt Encumbered to Date:</b>	\$1,760,553.00
<b>Ttl Amnt Encumbered Towar:</b>	\$1,760,553.00

**Petroleum Cleanup PCT Facility Score**

<b>Related Party ID:</b>	51048
<b>RP Contact:</b>	MICHAEL ORRICK
<b>Facility Cleanup Status:</b>	ONGO - ONGOING
<b>Bad Address Indicator:</b>	N

**Discharge Info (Map)**

<b>Discharge:</b>	21195	<b>Eligibility:</b>	ELIGIBLE
<b>Discharge 1:</b>	23-Aug-1988	<b>Eligibility 1:</b>	EDI
<b>Discharge 2:</b>	74	<b>Report Pha:</b>	SA
<b>Discharge 3:</b>	RAP	<b>Report Sub:</b>	SA
<b>General Cl:</b>	WORK UNDERWAY	<b>Report S 1:</b>	15-Nov-1999
<b>Disch Clea:</b>	02-Jan-1996	<b>Staff Assi:</b>	SEGO_JR
<b>Tank Offic:</b>	SWD CLEANUP & COMPLIANCE ASSURANCE PROGRAM		

**Open Discharges**

<b>Program:</b>	EDI
<b>Eligibility:</b>	ELIGIBLE
<b>Elig Letter Sent:</b>	11/14/1988
<b>Discharge Date:</b>	08/23/1988
<b>Score:</b>	74
<b>Facility:</b>	RENTOKIL ENVIRONMENTAL SRVCS
<b>Address:</b>	8515 PALM RIVER RD
<b>City:</b>	TAMPA
<b>State:</b>	FL
<b>Zip:</b>	33619
<b>County ID:</b>	29
<b>County:</b>	HILLSBOROUGH

**AST UST Discharges**

<i>Map Key</i>	<i>Number of Records</i>	<i>Direction</i>	<i>Distance (mi/ft)</i>	<i>Elev/Diff (ft)</i>	<i>Site</i>	<i>DB</i>
<i>Dep Co:</i>	P			<i>Long SS:</i>	55	
<i>CU Req:</i>	R			<i>CU Stat:</i>		
<i>Score:</i>	00074			<i>Stat Desc:</i>	RAP ONGOING	
<i>Descrip:</i>	CLEANUP REQUIRED			<i>Fac Name:</i>	RENTOKIL ENVIRONMENTAL SRVCS	
<i>Discharge Date:</i>	23-AUG-88			<i>Fac Type:</i>	C	
<i>Score Date:</i>	07-JUN-2010			<i>Type Desc:</i>	Fuel user/Non-retail	
<i>Stat Date:</i>	02-JAN-1996			<i>Fac Addr:</i>	8515 PALM RIVER RD	
<i>LL Meth:</i>	AGPS			<i>Fac City:</i>	TAMPA	
<i>Lat DD:</i>	27			<i>Fac Zip:</i>	33619	
<i>Lat MM:</i>	56			<i>County:</i>	29	
<i>Lat SS:</i>	27			<i>Fac State:</i>	CLOSED	
<i>Long DD:</i>	82			<i>Fac Phone:</i>	8138776144	
<i>Long MM:</i>	21					
<i>Prg Dsec:</i>		EARLY DETECTION INCENTIVE				

**Leaking AST Facilities**

*Placement:* AST Only  
*Substance:* Unleaded Gas  
*Gallons:* 4000  
*Facility Name:* RENTOKIL ENVIRONMENTAL SRVCS  
*Facility Address:* 8515 PALM RIVER RD  
*City:* TAMPA  
*State:* FL  
*Zip:* 33619  
*County ID:* 29  
*County:* HILLSBOROUGH  
*Latitude:* 27°56'27"  
*Longitude:* 82°21'55"

**Leaking AST Facilities**

*Placement:* AST Only  
*Substance:* Vehicular Diesel  
*Gallons:* 1901  
*Facility Name:* RENTOKIL ENVIRONMENTAL SRVCS  
*Facility Address:* 8515 PALM RIVER RD  
*City:* TAMPA  
*State:* FL  
*Zip:* 33619  
*County ID:* 29  
*County:* HILLSBOROUGH  
*Latitude:* 27°56'27"  
*Longitude:* 82°21'55"

**Leaking AST Facilities**

*Placement:* AST Only  
*Substance:* Vehicular Diesel  
*Gallons:* 4000

<b>Map Key</b>	<b>Number of Records</b>	<b>Direction</b>	<b>Distance (mi/ft)</b>	<b>Elev/Diff (ft)</b>	<b>Site</b>	<b>DB</b>
----------------	--------------------------	------------------	-------------------------	-----------------------	-------------	-----------

---

**Facility Name:** RENTOKIL ENVIRONMENTAL SRVCS  
**Facility Address:** 8515 PALM RIVER RD  
**City:** TAMPA  
**State:** FL  
**Zip:** 33619  
**County ID:** 29  
**County:** HILLSBOROUGH  
**Latitude:** 27°56'27"  
**Longitude:** 82°21'55"

**Leaking AST Facilities**

**Placement:** AST Only  
**Substance:** Vehicular Diesel  
**Gallons:** 10000  
**Facility Name:** RENTOKIL ENVIRONMENTAL SRVCS  
**Facility Address:** 8515 PALM RIVER RD  
**City:** TAMPA  
**State:** FL  
**Zip:** 33619  
**County ID:** 29  
**County:** HILLSBOROUGH  
**Latitude:** 27°56'27"  
**Longitude:** 82°21'55"

**Leaking AST Facilities**

**Placement:** AST Only  
**Substance:** Vehicular Diesel  
**Gallons:** 14559  
**Facility Name:** RENTOKIL ENVIRONMENTAL SRVCS  
**Facility Address:** 8515 PALM RIVER RD  
**City:** TAMPA  
**State:** FL  
**Zip:** 33619  
**County ID:** 29  
**County:** HILLSBOROUGH  
**Latitude:** 27°56'27"  
**Longitude:** 82°21'55"

**Leaking AST Facilities**

**Placement:** AST Only  
**Substance:** Vehicular Diesel  
**Gallons:** 25472  
**Facility Name:** RENTOKIL ENVIRONMENTAL SRVCS  
**Facility Address:** 8515 PALM RIVER RD  
**City:** TAMPA  
**State:** FL  
**Zip:** 33619

Map Key	Number of Records	Direction	Distance (mi/ft)	Elev/Diff (ft)	Site	DB
County ID:		29				
County:		HILLSBOROUGH				
Latitude:		27°56'27"				
Longitude:		82°21'55"				

**Eligible Discharges**

**Program:** EDI  
**Current Status:** ACTIVE  
**Discharge Date:** 08/23/1988  
**Score:** 74  
**Facility:** RENTOKIL ENVIRONMENTAL SRVCS  
**Address:** 8515 PALM RIVER RD  
**City:** TAMPA  
**Zip:** 33619  
**County:** HILLSBOROUGH  
**Owner:** RENTOKIL ENVIRONMENTAL SRVCS INC  
**Owner Address:** 10333 HARWIN #300  
**Owner City:** HOUSTON  
**Owner State:** TX  
**Owner Zip:** 77036  
**Owner Phone:** (713)933-0648  
**Owner Email:**

<a href="#">73</a>	4 of 17	E	0.00 / 0.00	24.31 / 13	REDWING CARRIERS, INC 8515 PALM RIVER RD TAMPA FL 33619	FINDS/FRS
--------------------	---------	---	-------------	------------	---	-----------

**Registry ID:** 110009068917  
**FIPS Code:** 12057  
**HUC Code:** 03100206  
**Site Type Name:** STATIONARY  
**Location Description:**  
**Supplemental Location:**  
**Create Date:** 01-MAR-00  
**Update Date:** 26-FEB-16  
**Interest Types:** ETHANOL FACILITY/GASOLINE AND DIESEL PRODUCERS, STATE MASTER, SUPERFUND (NON-NPL), UNSPECIFIED UNIVERSE  
**SIC Codes:**  
**SIC Code Descriptions:**  
**NAICS Codes:**  
**NAICS Code Descriptions:**  
**Conveyor:** RCRAINFO  
**Federal Facility Code:**  
**Federal Agency Name:**  
**Tribal Land Code:**  
**Tribal Land Name:**  
**Congressional Dist No:** 11  
**Census Block Code:** 120570135052000  
**EPA Region Code:** 04  
**County Name:** HILLS  
**US/Mexico Border Ind:**

Map Key	Number of Records	Direction	Distance (mi/ft)	Elev/Diff (ft)	Site	DB
<b>Latitude:</b>		27.940593				
<b>Longitude:</b>		-82.360985				
<b>Reference Point:</b>		CENTER OF A FACILITY OR STATION				
<b>Coord Collection Method:</b>		INTERPOLATION-PHOTO				
<b>Accuracy Value:</b>		4				
<b>Datum:</b>		NAD83				
<b>Source:</b>						
<b>Facility Detail Rprt URL:</b>		https://ofmpub.epa.gov/frs_public2/fii_query_detail.disp_program_facility?p_registry_id=110009068917				
<b>Program Acronyms:</b>						
FDM:10057, OTAQREG:OTAQREG10033010, RCRAINFO:FLD044019032, SEMS:FLD044019032						

<a href="#">73</a>	5 of 17	E	0.00 / 0.00	24.31 / 13	REDWING CARRIERS 8515 PALM RIVER ROAD - TAMPA FL 33619	VCP
<b>Eric ID:</b>	ERIC_13704			<b>Point Proximity:</b>	CENTR	
<b>System ID:</b>	BF291303001			<b>Accuracy:</b>	3	
<b>System:</b>	BROWNFIELD			<b>Verification Meth:</b>	DPHO	
<b>Status:</b>	OPEN			<b>Verification Date:</b>	6/1/2009 2:51:08 PM	
<b>Activity Code:</b>	BSRA			<b>Latitude Degrees:</b>	27	
<b>Activity Dt:</b>	5/13/2014			<b>Latitude Minutes:</b>	56	
<b>County:</b>	Hillsborough			<b>Latitude Seconds:</b>	16.326	
<b>District:</b>	SWD			<b>Longitude Degrees:</b>	82	
<b>Object of Interest:</b>	CAP_R			<b>Longitude Minutes:</b>	21	
<b>Method:</b>	DPHO			<b>Longitude Seconds:</b>	46.5614	
<b>Datum:</b>	WGS84					
<b>Activity Description:</b>	Brownfields Site Rehabilitation Agreement					

<a href="#">73</a>	6 of 17	E	0.00 / 0.00	24.31 / 13	REDWING CARRIERS, INC 8515 PALM RIVER RD TAMPA FL 33619	SEMS
<b>EPA ID:</b>	FLD044019032			<b>Pgm Sys ID:</b>	FLD044019032	
<b>Primary Name(MAP):</b>	REDWING CARRIERS, INC			<b>Loc Address(MAP):</b>	8515 PALM RIVER RD	
<b>City Name:</b>	TAMPA			<b>Postal Code:</b>	33619	
<b>Site Name:</b>	REDWING CARRIERS, INC			<b>County Name:</b>	HILLS	
<b>Street Address:</b>	8515 PALM RIVER RD			<b>Latitude83:</b>	27.940593	
<b>Street Address 2:</b>				<b>Longitude83:</b>	-82.360985	
<b>City:</b>	TAMPA			<b>PGM SYS ID(CalOES):</b>	FLD044019032	
<b>State:</b>	FL			<b>Name(CalOES):</b>	REDWING CARRIERS, INC	
<b>Zip:</b>	33619			<b>Loc Addr(CalOES):</b>	8515 PALM RIVER RD	
<b>County:</b>	HILLSBOROUGH			<b>City(CalOES):</b>	TAMPA	
<b>Latitude:</b>	27.923333			<b>Postal(CalOES):</b>	33619	
<b>Longitude:</b>	-82.386667			<b>County(CalOES):</b>	HILLS	
<b>Latitude83(CalOES):</b>	27.940593			<b>Longitude83(CalOES):</b>	-82.360985	
<b>Data Source:</b>	EPA Superfund Data and Reports Active Site Inventory (List 8R Active);EPA FRS Interests Map - SEMS;CalOES EPA RCRA TSDf Map - SEMS					

**Site Level Information**



Map Key	Number of Records	Direction	Distance (mi/ft)	Elev/Diff (ft)	Site	DB
---------	-------------------	-----------	------------------	----------------	------	----

<b>Site ID:</b>	0406432				<b>Superfund Alt Agmt:</b>	No
<b>NPL:</b>	Not on the NPL				<b>FIPS Code:</b>	12057
<b>Federal Facility:</b>	No				<b>Cong District:</b>	07
<b>FF Docket:</b>	No				<b>Region:</b>	04
<b>Non NPL Status:</b>	Deferred to RCRA (Subtitle C)					

**Action Information**

<b>Operable Units:</b>	00				<b>Start Actual:</b>	11/27/1995
<b>Action Code:</b>	PA				<b>Finish Actual:</b>	09/25/1996
<b>Action Name:</b>	PA				<b>Qual:</b>	H
<b>SEQ:</b>	1				<b>Curr Action Lead:</b>	St Perf

<b>Operable Units:</b>	00				<b>Start Actual:</b>	02/15/2006
<b>Action Code:</b>	VA				<b>Finish Actual:</b>	
<b>Action Name:</b>	OTHR CLEANUP				<b>Qual:</b>	
<b>SEQ:</b>	1				<b>Curr Action Lead:</b>	St Perf

<b>Operable Units:</b>	00				<b>Start Actual:</b>	
<b>Action Code:</b>	OO				<b>Finish Actual:</b>	02/15/2006
<b>Action Name:</b>	SITE REASS				<b>Qual:</b>	D
<b>SEQ:</b>	1				<b>Curr Action Lead:</b>	EPA Perf

<b>Operable Units:</b>	00				<b>Start Actual:</b>	06/01/1998
<b>Action Code:</b>	SI				<b>Finish Actual:</b>	09/10/1999
<b>Action Name:</b>	SI				<b>Qual:</b>	L
<b>SEQ:</b>	1				<b>Curr Action Lead:</b>	St Perf

<b>Operable Units:</b>	00				<b>Start Actual:</b>	11/27/1995
<b>Action Code:</b>	DS				<b>Finish Actual:</b>	11/27/1995
<b>Action Name:</b>	DISCVRY				<b>Qual:</b>	
<b>SEQ:</b>	1				<b>Curr Action Lead:</b>	St Perf

**REST Information**

<b>Registry ID:</b>	110009068917				<b>Pgm Sys Acnrm:</b>	SEMS
<b>Active Status:</b>	NOT ON THE NPL				<b>Accuracy Value:</b>	4
<b>Key Field:</b>	SEMSFLD044019032				<b>HUC8 Code:</b>	03100206
<b>Interest Type:</b>	SUPERFUND (NON-NPL)				<b>HUC 12:</b>	
<b>Fed Agency Name:</b>					<b>Federal Land Ind:</b>	
<b>Fed Facility Code:</b>					<b>Public Ind:</b>	Y
<b>EPA Region Code:</b>	04				<b>Pgm Report:</b>	no data yet
<b>Collect Mth Desc:</b>	INTERPOLATION-PHOTO					
<b>Ref Point Desc:</b>	CENTER OF A FACILITY OR STATION					
<b>Fac Url:</b>	<a href="https://ofmpub.epa.gov/frs_public2/fii_query_detail.disp_program_facility?p_registry_id=110009068917">https://ofmpub.epa.gov/frs_public2/fii_query_detail.disp_program_facility?p_registry_id=110009068917</a>					
<b>Program Url:</b>						
<b>Pgm Report Url:</b>	no data yet					
<b>Fips Code:</b>	12057					

Map Key	Number of Records	Direction	Distance (mi/ft)	Elev/Diff (ft)	Site	DB
---------	-------------------	-----------	------------------	----------------	------	----

**CalOES EPA RCRA TSDf - SEMS**

<b>Registry ID:</b>	110009068917	<b>HUC 12:</b>	
<b>Interest Ttpe:</b>	SUPERFUND (NON-NPL)	<b>Collect Method:</b>	INTERPOLATION-PHOTO
<b>Active Status:</b>	NOT ON THE NPL	<b>Accuracy Value:</b>	4
<b>Pgm Sys Acnrm:</b>	SEMS	<b>Ref Point Desc:</b>	CENTER OF A FACILITY OR STATION
<b>Federal Ag:</b>		<b>EPA Region:</b>	04
<b>Federal La:</b>		<b>Key Field:</b>	SEMSFLD044019032
<b>Fed Facility Cd:</b>		<b>Create Dt:</b>	26-Oct-2021
<b>Public Ind:</b>	Y	<b>Update Dt:</b>	24-Nov-2021
<b>FIPS Code:</b>	12057	<b>Last Reported Dt:</b>	
<b>HUC8 Code:</b>	03100206		
<b>Pgm Report:</b>	no data yet		
<b>Program Url:</b>			
<b>Fac Url:</b>	https://ofmpub.epa.gov/frs_public2/fii_query_detail.disp_program_facility?p_registry_id=110009068917		

<a href="#">73</a>	7 of 17	E	0.00 / 0.00	24.31 / 13	<b>RENTOKIL ENVIRONMENTAL 8515 PALM RIVER Rd tampa FL 33619</b>	<b>WELL SURVEILLANC</b>
--------------------	---------	---	-------------	------------	---	-------------------------

<b>Facility ID:</b>	8625227	<b>County:</b>	HILLSBOROUGH
<b>Project ID:</b>	SUPER	<b>Longitude:</b>	-82.362422
<b>Req No:</b>		<b>Latitude:</b>	27.939686
<b>Loc ID:</b>	205557	<b>GPS Date:</b>	9/29/2009 0:00:00
<b>GPS ID:</b>	205557	<b>Datum:</b>	WS1984
<b>Type:</b>	PETROLEUM	<b>Software:</b>	Risk_Solo_v2
<b>Insp CHD:</b>	HILLSBOROUGH	<b>Streetside:</b>	
<b>HAE:</b>		<b>Agency:</b>	FDOH
<b>Loc Method:</b>	dpho - Georeferenced Aerial Photograph		
<b>Insp F Name:</b>	Mark		
<b>Insp L Name:</b>	Fragola		
<b>Comment:</b>			

<a href="#">73</a>	8 of 17	E	0.00 / 0.00	24.31 / 13	<b>REDWING CARRIERS 8515 PALM RIVER ROAD TAMPA FL</b>	<b>WCRPS</b>
--------------------	---------	---	-------------	------------	---	--------------

<b>Site ID:</b>	65125	<b>Coord Accuracy ID:</b>	3
<b>Datum ID:</b>	WGS84	<b>Zip5:</b>	33619
<b>Method ID:</b>	DPHO	<b>Zip4:</b>	
<b>Feature:</b>		<b>County ID:</b>	29
<b>Object of Interest:</b>	CAP_RAP SITE	<b>County:</b>	HILLSBOROUGH
<b>Proximity to Object:</b>	CENTR	<b>Lat DD:</b>	27
<b>Interpolation Scale:</b>	5000	<b>Lat MM:</b>	56
<b>Map Source:</b>	2004_DOQQ	<b>Long DD:</b>	82
<b>Map Source Scale:</b>	5000	<b>Long MM:</b>	21
<b>Collect Program ID:</b>	CL		
<b>Collect Username:</b>	BARRON_A		
<b>Collect Affiliation:</b>	Florida Department of Environmental Protection		
<b>Verifying Program ID:</b>	CL		
<b>Verify Method ID:</b>	DPHO		
<b>Verifier Username:</b>	BARRON_A		

Map Key	Number of Records	Direction	Distance (mi/ft)	Elev/Diff (ft)	Site	DB
---------	-------------------	-----------	------------------	----------------	------	----

**Verifier Affiliation:** Florida Department of Environmental Protection  
**Project Name:** REDWING CARRIERS  
**Documents:** [https://prodenv.dep.state.fl.us/DepNexus/public/electronic-documents/COM\\_65125/gis-facility!search](https://prodenv.dep.state.fl.us/DepNexus/public/electronic-documents/COM_65125/gis-facility!search)

**Project Details**

<b>Project ID:</b>	65952	<b>District:</b>	SWD
<b>OGC No:</b>	93-0636	<b>GIS ALBX:</b>	560769.65
<b>Status:</b>	OPEN	<b>GIS ALBY:</b>	437962.8
<b>Priority Score:</b>	40	<b>Source:</b>	Open Responsible Party Sites
<b>Offsite COC:</b>	Y		
<b>Contaminants:</b>	TRPH & PAHs		

<a href="#">73</a>	9 of 17	E	0.00 / 0.00	24.31 / 13	REDWING CARRIERS 8515 PALM RIVER ROAD TAMPA FL	DWM CONTAM
--------------------	---------	---	-------------	------------	--	------------

<b>Program Area:</b>		<b>Method:</b>	
<b>Site ID:</b>	ERIC_13704	<b>Datum:</b>	
<b>District:</b>	SWD	<b>Related Party ID:</b>	
<b>Site Status:</b>		<b>Primary RP Role:</b>	
<b>Facility ID:</b>		<b>RP Begin Date:</b>	
<b>Section:</b>		<b>RP Address1:</b>	
<b>Township:</b>		<b>RP Address2:</b>	
<b>County:</b>	Hillsborough	<b>RP City:</b>	
<b>Range:</b>		<b>RP State:</b>	
<b>Facility Type:</b>		<b>RP Zip5:</b>	
<b>Rank:</b>		<b>RP Zip4:</b>	
<b>Operator:</b>		<b>RP Phone:</b>	
<b>Phone:</b>		<b>RP Extension:</b>	
<b>Name Changed:</b>		<b>Rp Bad Addr Ind:</b>	
<b>Addr Changed:</b>		<b>RP Name:</b>	
<b>Contact:</b>			
<b>Facility Type:</b>	-		

**Program Details**

<b>Facility Status:</b>		<b>Staff Assigned:</b>	
<b>Offsite Contam:</b>		<b>Priority:</b>	
<b>Priority Score:</b>		<b>Score Effective Dt:</b>	
<b>Project Coordinato:</b>		<b>Score When Ranked:</b>	
<b>Program Eligible:</b>		<b>District:</b>	
<b>Ineligible:</b>		<b>Datum:</b>	WGS84
<b>Program Area:</b>	RESPONSPARTY	<b>Method:</b>	DPHO
<b>Site Manager:</b>	John R. Sego	<b>Lat DD:</b>	27
<b>Discharge Date:</b>	-	<b>Lat MM:</b>	56
<b>Discharge Eligibil:</b>	-	<b>Lat SS:</b>	
<b>Eligibility Progm:</b>	-	<b>Long DD:</b>	82
<b>Cleanup Status:</b>	Open-ERIC	<b>Long MM:</b>	21
<b>Closure Type:</b>	-	<b>Long SS:</b>	46.5614
<b>Closure Date:</b>	-		

Map Key	Number of Records	Direction	Distance (mi/ft)	Elev/Diff (ft)	Site	DB
<a href="#">73</a>	10 of 17	E	0.00 / 0.00	24.31 / 13	RENTOKIL ENVIRONMENTAL SRVCS 8515 PALM RIVER RD TAMPA FL	DWM CONTAM

**Program Area:**

**Site ID:** 8625227  
**District:** SWD  
**Site Status:**  
**Facility ID:**  
**Section:**  
**Township:**  
**County:** Hillsborough  
**Range:**  
**Facility Type:**  
**Rank:**  
**Operator:**  
**Phone:**  
**Name Changed:**  
**Addr Changed:**  
**Contact:**  
**Facility Type:** C - Fuel user/Non-retail

**Method:**

**Datum:**  
**Related Party ID:**  
**Primary RP Role:**  
**RP Begin Date:**  
**RP Address1:**  
**RP Address2:**  
**RP City:**  
**RP State:**  
**RP Zip5:**  
**RP Zip4:**  
**RP Phone:**  
**RP Extension:**  
**Rp Bad Addr Ind:**  
**RP Name:**

**Program Details**

**Facility Status:**

**Offsite Contam:**  
**Priority Score:**  
**Project Coordinato:**  
**Program Eligible:**  
**Ineligible:**  
**Program Area:** PETROLEUM  
**Site Manager:** SEGO\_JR  
**Discharge Date:** 08/23/1988  
**Discharge Eligibil:** E  
**Eligibility Progrm:** EDI  
**Cleanup Status:** OPEN-STCM  
**Closure Type:** -  
**Closure Date:** -

**Staff Assigned:**

**Priority:**  
**Score Effective Dt:**  
**Score When Ranked:**  
**District:**  
**Datum:** 0  
**Method:** AGPS  
**Lat DD:** 27  
**Lat MM:** 56  
**Lat SS:**  
**Long DD:** 82  
**Long MM:** 21  
**Long SS:** 55

<a href="#">73</a>	11 of 17	E	0.00 / 0.00	24.31 / 13	REDWING CARRIERS 8515 PALM RIVER ROAD TAMPA FL 33619-	CLEANUP DEP
--------------------	----------	---	-------------	------------	---	-------------

**Source Database:** ERIC  
**Source Database ID:** ERIC\_13704  
**RSC2 Remed Status:** OPEN  
**Collect Username:** BARRON\_A  
**Collect Date:**  
**Collect Affiliatn:**  
**OIC Object:** CAP\_R

**Verifer Username:** BARRON\_A  
**Verif Status:**  
**Verifer Affiliatn:**  
**Verification Date:** 2009/06/01 14:51:08+00  
**Verif Coord Method:** DPHO  
**DC4 Datum ID:** WGS84  
**Interpolat:** 5000

Map Key	Number of Records	Direction	Distance (mi/ft)	Elev/Diff (ft)	Site	DB
PC2 Proximity ID:	CENTR				Map Source:	2004_DOQQ
CALC Coord Acc:	3				Map Sour 1:	5000
Coordinate Method:	DPHO				County:	
Cc2 County:	29				Latitude D:	27
Oc3 Office:	SWD				Latitude M:	56
Y:	27.9378735058051				Longitude D:	82
X:	-82.3629370960888				Longitude M:	21
Geometry:						

#### Details

**Object ID:** 423  
**CPAC Program Area ID:** CU  
**CLCC Cleanup Category Key:** OTHCU  
**DEP Cleanup Site Key:** 73704538  
**Data Load Date:** 2022/11/22 07:00:17+00  
**Comments:** Alternate ID:  
**Documents:** [https://prodenv.dep.state.fl.us/DepNexus/public/electronic-documents/ERIC\\_13704/facility!search](https://prodenv.dep.state.fl.us/DepNexus/public/electronic-documents/ERIC_13704/facility!search)

<a href="#">73</a>	12 of 17	E	0.00 / 0.00	24.31 / 13	RENTOKIL ENVIRONMENTAL SRVCS 8515 PALM RIVER RD TAMPA FL 33619	AST
--------------------	----------	---	-------------	------------	--	-----

<b>Facility ID:</b>	8625227	<b>County:</b>	HILLSBOROUGH
<b>Facility Status:</b>	CLOSED	<b>Lat/Long Method:</b>	AGPS
<b>Facility Type:</b>	C	<b>Lat DD:</b>	27
<b>Type Desc:</b>	Fuel user/Non-retail	<b>Lat MM:</b>	56
<b>Facility Phone:</b>	8138776144	<b>Lat SS:</b>	27
<b>Dep Co:</b>	P	<b>Long DD:</b>	82
<b>Owner ID:</b>	51048	<b>Long MM:</b>	21
<b>Owner Phone:</b>	7139330648	<b>Long SS:</b>	55
<b>Owner:</b>	RENTOKIL ENVIRONMENTAL SRVCS INC		
<b>Owner Address1:</b>	10333 HARWIN #300		
<b>Owner Address2:</b>	ATTN: MICHAEL ORRICK		
<b>Owner City:</b>	HOUSTON		
<b>Owner State:</b>	TX		
<b>Owner Zip 5:</b>	77036		
<b>Contact:</b>	MICHAEL ORRICK		
<b>Data Source:</b>	Tank Facility - All Locations and Tank Information; Tank Facility - All Locations and Owner Information		
<b>Oculus Docs Inventory URL:</b>	<a href="https://eriservice7.ecologeris.com/ErisExt/flo/ocure.ashx?ID=8625227&amp;CAT=11">https://eriservice7.ecologeris.com/ErisExt/flo/ocure.ashx?ID=8625227&amp;CAT=11</a>		
<b>Information Portal Fac URL:</b>	<a href="http://prodenv.dep.state.fl.us/DepNexus/public/facilitysearch?pagination=true&amp;facility.id=8625227">http://prodenv.dep.state.fl.us/DepNexus/public/facilitysearch?pagination=true&amp;facility.id=8625227</a>		
<b>Information Portal Doc URL:</b>	<a href="http://prodenv.dep.state.fl.us/DepNexus/public/electronic-documents/8625227/facility!search">http://prodenv.dep.state.fl.us/DepNexus/public/electronic-documents/8625227/facility!search</a>		

#### Tank Information

<b>Tank ID:</b>	4	<b>Tank Desc:</b>	
<b>Tank Status:</b>	B - REMOVED FROM SITE	<b>Capacity:</b>	4000
<b>Status Date:</b>	31-OCT-1988	<b>Placement:</b>	ABOVEGROUND
<b>Installation Date:</b>		<b>Tank Vessel Indic:</b>	TANK
<b>Content Desc:</b>	D - Vehicular Diesel		

Map Key	Number of Records	Direction	Distance (mi/ft)	Elev/Diff (ft)	Site	DB
---------	-------------------	-----------	------------------	----------------	------	----

**Tank Information**

<b>Tank ID:</b>	5	<b>Tank Desc:</b>	
<b>Tank Status:</b>	B - REMOVED FROM SITE	<b>Capacity:</b>	1901
<b>Status Date:</b>	31-OCT-1988	<b>Placement:</b>	ABOVEGROUND
<b>Installation Date:</b>		<b>Tank Vessel Indic:</b>	TANK
<b>Content Desc:</b>	D - Vehicular Diesel		

**Tank Information**

<b>Tank ID:</b>	1	<b>Tank Desc:</b>	
<b>Tank Status:</b>	B - REMOVED FROM SITE	<b>Capacity:</b>	25472
<b>Status Date:</b>	31-OCT-1988	<b>Placement:</b>	ABOVEGROUND
<b>Installation Date:</b>		<b>Tank Vessel Indic:</b>	TANK
<b>Content Desc:</b>	D - Vehicular Diesel		

**Tank Information**

<b>Tank ID:</b>	2	<b>Tank Desc:</b>	
<b>Tank Status:</b>	B - REMOVED FROM SITE	<b>Capacity:</b>	4000
<b>Status Date:</b>	31-OCT-1988	<b>Placement:</b>	ABOVEGROUND
<b>Installation Date:</b>	01-JUL-1982	<b>Tank Vessel Indic:</b>	TANK
<b>Content Desc:</b>	B - Unleaded Gas		

**Tank Information**

<b>Tank ID:</b>	6	<b>Tank Desc:</b>	
<b>Tank Status:</b>	B - REMOVED FROM SITE	<b>Capacity:</b>	10000
<b>Status Date:</b>	01-SEP-2000	<b>Placement:</b>	ABOVEGROUND
<b>Installation Date:</b>	01-NOV-1995	<b>Tank Vessel Indic:</b>	TANK
<b>Content Desc:</b>	D - Vehicular Diesel		

**Tank Information**

<b>Tank ID:</b>	3	<b>Tank Desc:</b>	
<b>Tank Status:</b>	B - REMOVED FROM SITE	<b>Capacity:</b>	14559
<b>Status Date:</b>	31-OCT-1988	<b>Placement:</b>	ABOVEGROUND
<b>Installation Date:</b>		<b>Tank Vessel Indic:</b>	TANK
<b>Content Desc:</b>	D - Vehicular Diesel		

<a href="#">73</a>	13 of 17	E	0.00 / 0.00	24.31 / 13	<b>Redwing Carriers</b> 8515 PALM RIVER ROAD TAMPA FL 33619	<b>ERIC</b>
--------------------	----------	---	-------------	------------	---	-------------

<b>Eric ID:</b>	ERIC_13704	<b>Offste Contami Key:</b>	CONTAMNOSCHOOL
<b>Site Status:</b>	OPEN	<b>Se Anno Cad Data:</b>	
<b>Source Facility ID:</b>	10057	<b>State:</b>	FL
<b>District:</b>	SWD	<b>County Name:</b>	Hillsborough

Map Key	Number of Records	Direction	Distance (mi/ft)	Elev/Diff (ft)	Site	DB
<b>WMD:</b>	SWFWMD				<b>County ID:</b> 29	
<b>ICR Indicator:</b>	NO				<b>X:</b> -82.3629370983819	
<b>Discharge Date:</b>					<b>Y:</b> 27.9378734887218	
<b>Method ID:</b>	DPHO				<b>Lat DD:</b> 27	
<b>Object of Interest:</b>	CAP_R				<b>Lat MM:</b> 56	
<b>Proximit to Object:</b>	CENTR				<b>Lat SS:</b>	
<b>Collector Username:</b>	BARRON_A				<b>Long DD:</b> 82	
<b>Collect Date:</b>					<b>Long MM:</b> 21	
<b>Map Source:</b>	2004_DOQQ				<b>Long SS:</b>	
<b>Map Source Scale:</b>	5000				<b>Gis Albx:</b> 560769.65	
<b>Intrpolation Scale:</b>	5000				<b>Gis Alby:</b> 437962.8	
<b>Coord Accuracy ID:</b>	3				<b>Datum ID:</b> WGS84	
<b>Site Phase Dsc:</b>	Phase 4 - Design Implementation				<b>Geometry:</b>	
<b>Site Name:</b>	REDWING CARRIERS					
<b>Documents:</b>	https://prodenv.dep.state.fl.us/DepNexus/public/electronic-documents/ERIC_13704/gis-facility!search					

**Program Details**

<b>Program:</b>	CERCLA Site Screening Program
<b>Program Type:</b>	CERCLA
<b>Program Status:</b>	COMPLETE
<b>Site Manager:</b>	John R. Segó

**Program Details**

<b>Program:</b>	Brownfield Site Rehabilitation
<b>Program Type:</b>	BROWNFIELDS
<b>Program Status:</b>	ACTIVE
<b>Site Manager:</b>	John R. Segó

**Program Details**

<b>Program:</b>	Responsible Party Cleanup
<b>Program Type:</b>	RESPONSPARTY
<b>Program Status:</b>	ACTIVE
<b>Site Manager:</b>	John R. Segó

<a href="#">73</a>	14 of 17	E	0.00 / 0.00	24.31 / 13	<b>RENTOKIL ENVIRONMENTAL SRVCS</b> 8515 Palm River Rd Tampa FL 33619	ERIC
--------------------	----------	---	-------------	------------	---	------

<b>Eric ID:</b>	ERIC_5914	<b>Offste Contami Key:</b>	CONTAMUNKNOWN
<b>Site Status:</b>	CLOSED	<b>Se Anno Cad Data:</b>	
<b>Source Facility ID:</b>	8625227	<b>State:</b>	FL
<b>District:</b>	SWD	<b>County Name:</b>	Hillsborough
<b>WMD:</b>	SWFWMD	<b>County ID:</b>	29
<b>ICR Indicator:</b>	NO	<b>X:</b>	-82.3616700401316
<b>Discharge Date:</b>		<b>Y:</b>	27.9408385065073
<b>Method ID:</b>	ADDM	<b>Lat DD:</b>	27

Map Key	Number of Records	Direction	Distance (mi/ft)	Elev/Diff (ft)	Site	DB
<b>Object of Interest:</b>	DISCH			<b>Lat MM:</b>	56	
<b>Proximit to Object:</b>	APPRX			<b>Lat SS:</b>		
<b>Collector Username:</b>	BEATTY, GWEN			<b>Long DD:</b>	82	
<b>Collect Date:</b>	1900/01/01 00:00:00+00			<b>Long MM:</b>	21	
<b>Map Source:</b>				<b>Long SS:</b>		
<b>Map Source Scale:</b>				<b>Gis Albx:</b>	560889.700687	
<b>Intrpolation Scale:</b>				<b>Gis Alby:</b>	438293.70266	
<b>Coord Accuracy ID:</b>	3			<b>Datum ID:</b>	NAD83	
<b>Site Phase Dsc:</b>	Phase 0 - Discovery			<b>Geometry:</b>		
<b>Site Name:</b>	Redwing Carrier Part A-1900					
<b>Documents:</b>	https://prodenv.dep.state.fl.us/DepNexus/public/electronic-documents/ERIC_5914/gis-facility!search					

**Program Details**

**Program:** Site Investigation Section  
**Program Type:** SIS  
**Program Status:** COMPLETE  
**Site Manager:**

<a href="#">73</a>	15 of 17	E	0.00 / 0.00	24.31 / 13	Redwing Carrier Part A-1900 8515 Palm River Rd Tampa FL	DWM CONTAM
--------------------	----------	---	-------------	------------	---	------------

<b>Program Area:</b>		<b>Method:</b>	
<b>Site ID:</b>	ERIC_5914	<b>Datum:</b>	
<b>District:</b>	SWD	<b>Related Party ID:</b>	
<b>Site Status:</b>	Closed	<b>Primary RP Role:</b>	
<b>Facility ID:</b>		<b>RP Begin Date:</b>	
<b>Section:</b>		<b>RP Address1:</b>	
<b>Township:</b>		<b>RP Address2:</b>	
<b>County:</b>	Hillsborough	<b>RP City:</b>	
<b>Range:</b>		<b>RP State:</b>	
<b>Facility Type:</b>		<b>RP Zip5:</b>	
<b>Rank:</b>		<b>RP Zip4:</b>	
<b>Operator:</b>		<b>RP Phone:</b>	
<b>Phone:</b>		<b>RP Extension:</b>	
<b>Name Changed:</b>		<b>Rp Bad Addr Ind:</b>	
<b>Addr Changed:</b>		<b>RP Name:</b>	
<b>Contact:</b>			
<b>Facility Type:</b>			

**Program Details**

<b>Facility Status:</b>		<b>Staff Assigned:</b>	
<b>Offsite Contam:</b>		<b>Priority:</b>	
<b>Priority Score:</b>		<b>Score Effective Dt:</b>	
<b>Project Coordinato:</b>		<b>Score When Ranked:</b>	
<b>Program Eligible:</b>		<b>District:</b>	
<b>Ineligible:</b>		<b>Datum:</b>	NAD83
<b>Program Area:</b>	SIS	<b>Method:</b>	ADDM
<b>Site Manager:</b>		<b>Lat DD:</b>	27



Map Key	Number of Records	Direction	Distance (mi/ft)	Elev/Diff (ft)	Site	DB
Discharge Date:				Lat MM:	56	
Discharge Eligibil:				Lat SS:	27	
Eligibility Progm:				Long DD:	82	
Cleanup Status:				Long MM:	21	
Closure Type:				Long SS:	42	
Closure Date:						

**Program Details**

Facility Status:		Staff Assigned:	
Offsite Contam:		Priority:	
Priority Score:		Score Effective Dt:	
Project Coordinato:		Score When Ranked:	
Program Eligible:		District:	
Ineligible:		Datum:	NAD83
Program Area:	SIS	Method:	ADDM
Site Manager:		Lat DD:	27
Discharge Date:		Lat MM:	56
Discharge Eligibil:		Lat SS:	27
Eligibility Progm:		Long DD:	82
Cleanup Status:		Long MM:	21
Closure Type:		Long SS:	42
Closure Date:			

<a href="#">73</a>	16 of 17	E	0.00 / 0.00	24.31 / 13	RENTOKIL ENVIRONMENTAL SRVCS 8515 PALM RIVER RD TAMPA FL 33619	STCS
--------------------	----------	---	-------------	------------	--	------

Facility ID:	8625227	Zip5 (Open Data):	33619
Type:	C - Fuel User/Non-Retail	CountyID(OpenData):	29
Status:	Closed	County (Open Data):	HILLSBOROUGH
County:	HILLSBOROUGH	Contam (Map):	YES
Fac Stat(OpenData):	CLOSED	Fac Type (Map):	Fuel user/Non-retail
Fac Code(OpenData):	C	Fac Stat (Map):	CLOSED
Fac Type(OpenData):	Fuel user/Non-retail	Status (Map):	REVIEWED
Clnup Cd(OpenData):	ONGO	City (Map):	TAMPA
Clnup Dt(OpenData):	2004/02/23 18:33:09+00	County (Map):	29
Status (Open Data):	REVIEWED	Zip5 (Map):	33619
City (Open Data):	TAMPA	Zip4 (Map):	4315
Fac Name(Open Data):	RENTOKIL ENVIRONMENTAL SRVCS		
Address (Open Data):	8515 PALM RIVER RD		
Fac Cleanup Stat(Open Data):	ONGOING		
Name (Map):	RENTOKIL ENVIRONMENTAL SRVCS		
Address (Map):	8515 PALM RIVER RD		

**FDEP Storage Tank Monitoring Open Data Details**

Object ID:	16178	Map Src:	1999 doqs
X:	-82.3624374848922	Map Scale:	4078
Y:	27.9395427558136	Elevation:	

<i>Map Key</i>	<i>Number of Records</i>	<i>Direction</i>	<i>Distance (mi/ft)</i>	<i>Elev/Diff (ft)</i>	<i>Site</i>	<i>DB</i>
<b>Regulated:</b>	NO				<b>EI Datum:</b>	
<b>Col Meth:</b>	DPHO				<b>EI Resolut:</b>	
<b>Col Name:</b>	WILLIAMS_CA				<b>EI Units:</b>	
<b>Col Date:</b>	2010/06/24 00:00:00+00				<b>ALB East:</b>	560730.64
<b>Col Prog:</b>	TANKS-PETROLEUM CONTAMINATION				<b>ALB North:</b>	438006.53
<b>Ver Meth:</b>	DPHO				<b>Loc ID:</b>	35932
<b>Ver Name:</b>	WILLIAMS_CA				<b>Lat DD:</b>	27
<b>Ver Prog:</b>	TANKS-PETROLEUM CONTAMINATION				<b>Lat MM:</b>	56
<b>Ver Date:</b>	2010/08/18 07:43:37+00				<b>Lat SS:</b>	
<b>OOIC:</b>	FACILITY				<b>Long DD:</b>	82
<b>Rel Feat:</b>	EXACT				<b>Long MM:</b>	21
<b>Datum:</b>	NAD83				<b>Long SS:</b>	
<b>Coord Acc:</b>	4					
<b>Col Aff:</b>		TKHQ				
<b>Ver Aff:</b>						
<b>Direct:</b>		POINT IS LOCATED AT THE FORMER FUEL TANK AREA				
<b>Documents:</b>		<a href="https://prodenv.dep.state.fl.us/DepNexus/public/electronic-documents/8625227/gis-facility!search">https://prodenv.dep.state.fl.us/DepNexus/public/electronic-documents/8625227/gis-facility!search</a>				

**FDEP Open Data - Storage Tank Contamination Monitoring (STCM)**

<b>Loc ID:</b>	35932				<b>Rel Feat:</b>	EXACT
<b>Site Type:</b>	Fuel user/Non-retail				<b>EI Datum:</b>	
<b>Contam Ind:</b>					<b>EI Resolut:</b>	
<b>Phone:</b>	8138776144				<b>EI Units:</b>	
<b>Operator:</b>	MICHAEL W ORRICK				<b>Map Src:</b>	1999 doqs
<b>Next action:</b>	INVOICE 18-APR-2001				<b>Map Scale:</b>	4078
<b>Fin Respon:</b>					<b>Coord Acc:</b>	4
<b>Office:</b>	SWD				<b>Alb East:</b>	560730.64
<b>OOIC:</b>	FACILITY				<b>Alb North:</b>	438006.53
<b>Col Meth:</b>	DPHO				<b>Datum:</b>	NAD83
<b>Col Name:</b>	WILLIAMS_CA				<b>Elevation:</b>	
<b>Col Date:</b>	6/24/2010				<b>Lat DD:</b>	27
<b>Col Prog:</b>	TANKS-PETROLEUM CONTAMINATION				<b>Lat MM:</b>	56
<b>Ver Meth:</b>	DPHO				<b>Lat SS:</b>	
<b>Ver Name:</b>	WILLIAMS_CA				<b>Long DD:</b>	82
<b>Ver Prog:</b>	TANKS-PETROLEUM CONTAMINATION				<b>Long MM:</b>	21
<b>Ver Date:</b>	8/18/2010				<b>Long SS:</b>	
<b>Object ID:</b>	35932					
<b>Col Aff:</b>		TKHQ				
<b>Ver Aff:</b>						
<b>Documents:</b>		<a href="https://prodenv.dep.state.fl.us/DepNexus/public/electronic-documents/8625227/gis-facility!search">https://prodenv.dep.state.fl.us/DepNexus/public/electronic-documents/8625227/gis-facility!search</a>				

**FDEP - Storage Tank Contamination Monitoring (STCM) Details**

<b>Name:</b>	Rentokil Environmental Svcs 8515 Palm River Rd Tampa, FL 33619- 4315
<b>LL Method:</b>	DPHO - Autonomous GPS
<b>Account Owner:</b>	Rentokil Environmental Svcs Inc
<b>Contact:</b>	Michael W Orrick
<b>Phone:</b>	813-877-6144

<b>Map Key</b>	<b>Number of Records</b>	<b>Direction</b>	<b>Distance (mi/ft)</b>	<b>Elev/Diff (ft)</b>	<b>Site</b>	<b>DB</b>
<b>District:</b>		SWD				
<b>County 1:</b>		29 - Hillsborough				
<b>Latitude:</b>		27:56:22.3353				
<b>Longitude:</b>		82:21:44.7628				

**FDEP - Registered Tanks from Storage Tank Contamination Monitoring (STCM) Details**

**Tank No:** 6  
**Size:** 10000  
**Content:** Vehicular Diesel  
**Installed:** 11/01/1995  
**Placement:** ABOVE  
**Status:** Removed from Site  
**Construction:**  
**Piping:**  
**Monitoring:**

**FDEP - Registered Tanks from Storage Tank Contamination Monitoring (STCM) Details**

**Tank No:** 3  
**Size:** 14559  
**Content:** Vehicular Diesel  
**Installed:**  
**Placement:** ABOVE  
**Status:** Removed from Site  
**Construction:**  
**Piping:**  
**Monitoring:**

**FDEP - Registered Tanks from Storage Tank Contamination Monitoring (STCM) Details**

**Tank No:** 4  
**Size:** 4000  
**Content:** Vehicular Diesel  
**Installed:**  
**Placement:** ABOVE  
**Status:** Removed from Site  
**Construction:**  
**Piping:**  
**Monitoring:**

**FDEP - Registered Tanks from Storage Tank Contamination Monitoring (STCM) Details**

**Tank No:** 5  
**Size:** 1901  
**Content:** Vehicular Diesel  
**Installed:**  
**Placement:** ABOVE  
**Status:** Removed from Site

Map Key	Number of Records	Direction	Distance (mi/ft)	Elev/Diff (ft)	Site	DB
---------	-------------------	-----------	------------------	----------------	------	----

Construction:

Piping:

Monitoring:

**FDEP - Registered Tanks from Storage Tank Contamination Monitoring (STCM) Details**

Tank No: 2  
 Size: 4000  
 Content: Unleaded Gas  
 Installed: 07/01/1982  
 Placement: ABOVE  
 Status: Removed from Site  
 Construction:  
 Piping:  
 Monitoring:

**FDEP - Registered Tanks from Storage Tank Contamination Monitoring (STCM) Details**

Tank No: 1  
 Size: 25472  
 Content: Vehicular Diesel  
 Installed:  
 Placement: ABOVE  
 Status: Removed from Site  
 Construction:  
 Piping:  
 Monitoring:

<a href="#">73</a>	17 of 17	E	0.00 / 0.00	24.31 / 13	REDWING CARRIERS 8515 PALM RIVER ROAD - TAMPA FL 33619	VCP
--------------------	----------	---	-------------	------------	--	-----

Eric ID:	ERIC_13704	Point Proximity:	CENTR
System ID:	BF291303000	Accuracy:	3
System:	BROWNFIELD	Verification Meth:	DPHO
Status:	OPEN	Verification Date:	6/1/2009 2:51:08 PM
Activity Code:	BSRA	Latitude Degrees:	27
Activity Dt:	5/13/2014	Latitude Minutes:	56
County:	Hillsborough	Latitude Seconds:	16.326
District:	SWD	Longitude Degrees:	82
Object of Interest:	CAP_R	Longitude Minutes:	21
Method:	DPHO	Longitude Seconds:	46.5614
Datum:	WGS84		
Activity Description:	Brownfields Site Rehabilitation Agreement		

<a href="#">74</a>	1 of 1	E	0.00 / 0.00	24.87 / 14	Former redwing Trucking 8417 Palm River Road TAMPA FL 33619	BROWNFIELDS
--------------------	--------	---	-------------	------------	---	-------------

Site ID:	BF291303001	CCD1 City ID:	4360
----------	-------------	---------------	------

Map Key	Number of Records	Direction	Distance (mi/ft)	Elev/Diff (ft)	Site	DB
<b>Area ID:</b>	BF291303000				<b>CC2 County ID:</b> 29	
<b>Remediation:</b>					<b>County:</b> HILLSBOROUGH	
<b>Acreage:</b>	29.05821748				<b>DDC Dep District ID:</b> SWD	
<b>SRCO Date:</b>					<b>District:</b> Southwest	
<b>BSRA Date:</b>	16-MAY-14 12.00.00.000000 AM				<b>Latitude:</b> 27.939	
<b>X Coordinate NBR:</b>	560810				<b>Longitude:</b> -82.3625	
<b>Y Coordinate NBR:</b>	438084				<b>Lat DD:</b> 27	
<b>Shape Area:</b>	117594.42547891				<b>Lat MM:</b> 56	
<b>Shape Length:</b>	1531.00150048				<b>Lat SS:</b> 20.23	
<b>Method:</b>	PAPER				<b>Long DD:</b> 82	
<b>CMC2 Verif Method:</b>					<b>Long MM:</b> 21	
<b>Verification Date:</b>					<b>Long SS:</b> 45.03	
<b>Date Stamp:</b>	28-MAY-14 12.00.00.000000 AM				<b>Username:</b> MCCLAIN_B	
<b>Source:</b>	The Board of County Commissioners of Hillsborough County					
<b>Area Name:</b>	Former Redwing Trucking Facility Area					
<b>Documents:</b>	<a href="https://prodenv.dep.state.fl.us/DepNexus/public/electronic-documents/BF291303001/gis-facility!search">https://prodenv.dep.state.fl.us/DepNexus/public/electronic-documents/BF291303001/gis-facility!search</a>					
<b>Comment:</b>						
<b>Oculus Docs Inventory Url:</b>	<a href="https://erisservice7.ecologeris.com/ErisExt/flo/ocure.ashx?ID=BF291303001&amp;CAT=5">https://erisservice7.ecologeris.com/ErisExt/flo/ocure.ashx?ID=BF291303001&amp;CAT=5</a>					
<b>Information Portal Facility Url:</b>	<a href="http://prodenv.dep.state.fl.us/DepNexus/public/facilitysearch?pagination=true&amp;facility.id=BF291303001">http://prodenv.dep.state.fl.us/DepNexus/public/facilitysearch?pagination=true&amp;facility.id=BF291303001</a>					

[75](#) 1 of 1 E 0.00 / 0.00 25.22 / 14 Palm River Road @ 86th Street TAMPA FL SPILLS

**Incident No:** 12488 **Incident Date:** 10/10/2001  
**Incident Type:** Inland **County:** Hillsborough

**Spill Details**

**Incident Status:** **Criminal Indicator:**  
**Incident Party Type:** **Hurricane Indicator:**  
**Incident Party Name:** **Description:** Spill  
**Pollutant Name:** Chlorine **On Scene Response:**  
**Pollutant Category:**  
**Pollutant Actual Volume:** 25  
**Pollutant Unit Measure:** pounds

**Spill Details**

**Incident Status:** **Criminal Indicator:**  
**Incident Party Type:** **Hurricane Indicator:**  
**Incident Party Name:** **Description:** Vehicle Accident  
**Pollutant Name:** Chlorine **On Scene Response:**  
**Pollutant Category:**  
**Pollutant Actual Volume:** 25  
**Pollutant Unit Measure:** pounds

[76](#) 1 of 1 WNW 0.00 / 0.00 4.69 / -6 COUNTRY SIDE PROPANE - TAMCO 805 NORTH 45 STREET TAMPA FL 33619 TIER 2

Map Key	Number of Records	Direction	Distance (mi/ft)	Elev/Diff (ft)	Site	DB
---------	-------------------	-----------	------------------	----------------	------	----

**2018 Data**

<b>Facility ID:</b>	6136563	<b>Explosive:</b>	False
<b>Filing Year:</b>	2017(Tier2)	<b>Filing Type:</b>	312
<b>CAS No:</b>	74986	<b>Max Daily Qty:</b>	105600
<b>Solid:</b>	False	<b>Avg Daily Qty:</b>	105600
<b>Liquid:</b>	False	<b>EHS:</b>	
<b>Gas:</b>	True	<b>Below Thresholds:</b>	
<b>Pure:</b>	False	<b>Trade Secret:</b>	
<b>Mixture:</b>	True		

**First Submit Date:** 2018-03-06(Tier2)  
**NAICS Code:** 221210  
**Dun Bradstreet:** 0000000000  
**Chemical Name:** Propane  
**Hazard Not Otherwise Classifie:** False  
**Contact Name:** BILLY MCPHILLIPS  
**Contact Type:** Owner / Operator  
**Contact Email:** wm33567@aol.com  
**Contact Work Phone:**  
**Contact 24 Hour Phone:** 813-752-6500  
**Contact Mobile Phone:** 813-927-7371

<a href="#">77</a>	1 of 3	WNW	0.00 / 0.00	7.25 / -4	THOMPSON CENTER ADAMO 45TH ST & ADAMO DR TAMPA FL 33634	UST
--------------------	--------	-----	-------------	-----------	---	-----

<b>Facility ID:</b>	8732842	<b>County:</b>	HILLSBOROUGH
<b>Facility Status:</b>	CLOSED	<b>Lat/Long Method:</b>	UNVR
<b>Facility Type:</b>	C	<b>Lat DD:</b>	27
<b>Type Desc:</b>	Fuel user/Non-retail	<b>Lat MM:</b>	57
<b>Facility Phone:</b>	8138846161	<b>Lat SS:</b>	10
<b>Dep Co:</b>	P	<b>Long DD:</b>	82
<b>Owner ID:</b>	21883	<b>Long MM:</b>	24
<b>Owner Phone:</b>	8138846161	<b>Long SS:</b>	26
<b>Owner:</b>	THOMPSON-RUBIN ASSOCIATES		
<b>Owner Address1:</b>	6302 BENJAMIN RD #400		
<b>Owner Address2:</b>			
<b>Owner City:</b>	TAMPA		
<b>Owner State:</b>	FL		
<b>Owner Zip 5:</b>	33634		
<b>Contact:</b>	ROSS KIRK		
<b>Source:</b>	Tank Facility - All Locations and Tank Information; Tank Facility - All Locations and Owner Information		
<b>Oculus Docs Inventory URL:</b>	<a href="https://erisservice7.ecologeris.com/ErisExt/flo/ocure.ashx?ID=8732842&amp;CAT=11">https://erisservice7.ecologeris.com/ErisExt/flo/ocure.ashx?ID=8732842&amp;CAT=11</a>		
<b>Information Portal Fac URL:</b>	<a href="http://prodenv.dep.state.fl.us/DepNexus/public/facilitysearch?pagination=true&amp;facility.id=8732842">http://prodenv.dep.state.fl.us/DepNexus/public/facilitysearch?pagination=true&amp;facility.id=8732842</a>		
<b>Information Portal Doc URL:</b>	<a href="http://prodenv.dep.state.fl.us/DepNexus/public/electronic-documents/8732842/facility!search">http://prodenv.dep.state.fl.us/DepNexus/public/electronic-documents/8732842/facility!search</a>		

**Tank Information**

<b>Tank ID:</b>	1	<b>Capacity:</b>	3300
-----------------	---	------------------	------

Map Key	Number of Records	Direction	Distance (mi/ft)	Elev/Diff (ft)	Site	DB
<b>Tank Status:</b>	B - REMOVED FROM SITE				<b>Substance:</b> Y - Unknown/Not Reported	
<b>Status Date:</b>					<b>Placement:</b> UNDERGROUND	
<b>Installation Date:</b>					<b>Tank Vessel Indic:</b> TANK	
<b>Tank Desc:</b>						

<a href="#">77</a>	2 of 3	WNW	0.00 / 0.00	7.25 / -4	THOMPSON CENTER ADAMO 45TH ST & ADAMO DR TAMPA FL 33634	STCS
<b>Facility ID:</b>	8732842				<b>Zip5 (Open Data):</b> 33634	
<b>Type:</b>	C - Fuel User/Non-Retail				<b>CountyID(OpenData):</b> 29	
<b>Status:</b>	Closed				<b>County (Open Data):</b> HILLSBOROUGH	
<b>County:</b>	HILLSBOROUGH				<b>Contam (Map):</b>	
<b>Fac Stat(OpenData):</b>	CLOSED				<b>Fac Type (Map):</b> Fuel user/Non-retail	
<b>Fac Code(OpenData):</b>	C				<b>Fac Stat (Map):</b> CLOSED	
<b>Fac Type(OpenData):</b>	Fuel user/Non-retail				<b>Status (Map):</b> REVIEWED	
<b>Clnup Cd(OpenData):</b>	CMPL				<b>City (Map):</b> TAMPA	
<b>Clnup Dt(OpenData):</b>	2004/06/14 18:33:00+00				<b>County (Map):</b> 29	
<b>Status (Open Data):</b>	REVIEWED				<b>Zip5 (Map):</b> 33634	
<b>City (Open Data):</b>	TAMPA				<b>Zip4 (Map):</b> 0	
<b>Fac Name(Open Data):</b>	THOMPSON CENTER ADAMO					
<b>Address (Open Data):</b>	45TH ST & ADAMO DR					
<b>Fac Cleanup Stat(Open Data):</b>	COMPLETED					
<b>Name (Map):</b>	THOMPSON CENTER ADAMO					
<b>Address (Map):</b>	45TH ST & ADAMO DR					

**FDEP Storage Tank Monitoring Open Data Details**

<b>Object ID:</b>	23120	<b>Map Src:</b>	2004 doqqs
<b>X:</b>	-82.4072268315893	<b>Map Scale:</b>	5000
<b>Y:</b>	27.9527787300924	<b>Elevation:</b>	
<b>Regulated:</b>	NO	<b>EI Datum:</b>	
<b>Col Meth:</b>	UNVR	<b>EI Resolut:</b>	
<b>Col Name:</b>	INITIAL LOAD	<b>EI Units:</b>	
<b>Col Date:</b>		<b>ALB East:</b>	556399.12
<b>Col Prog:</b>	TANKS-PETROLEUM CONTAMINATION	<b>ALB North:</b>	439561.47
<b>Ver Meth:</b>	DPHO	<b>Loc ID:</b>	34930
<b>Ver Name:</b>	ROESSLER_J	<b>Lat DD:</b>	27
<b>Ver Prog:</b>	TANKS-PETROLEUM CONTAMINATION	<b>Lat MM:</b>	57
<b>Ver Date:</b>	2006/12/01 09:54:01+00	<b>Lat SS:</b>	
<b>OOIC:</b>	FACILITY	<b>Long DD:</b>	82
<b>Rel Feat:</b>	APPRX	<b>Long MM:</b>	24
<b>Datum:</b>		<b>Long SS:</b>	
<b>Coord Acc:</b>	3		
<b>Col Aff:</b>			
<b>Ver Aff:</b>	DEPARTMENT OF ENVIRONMENTAL PROTECTION		
<b>Direct:</b>			
<b>Documents:</b>	<a href="https://prodenv.dep.state.fl.us/DepNexus/public/electronic-documents/8732842/gis-facility!search">https://prodenv.dep.state.fl.us/DepNexus/public/electronic-documents/8732842/gis-facility!search</a>		

**FDEP Open Data - Storage Tank Contamination Monitoring (STCM)**

Map Key	Number of Records	Direction	Distance (mi/ft)	Elev/Diff (ft)	Site	DB
<b>Loc ID:</b>	34930			<b>Rel Feat:</b>	APPRX	
<b>Site Type:</b>	Fuel user/Non-retail			<b>El Datum:</b>		
<b>Contam Ind:</b>				<b>El Resolut:</b>		
<b>Phone:</b>	8138846161			<b>El Units:</b>		
<b>Operator:</b>	THOMPSON-RUBIN ASSOCIATES			<b>Map Src:</b>	2004 doqqs	
<b>Next action:</b>				<b>Map Scale:</b>	5000	
<b>Fin Respon:</b>				<b>Coord Acc:</b>	3	
<b>Office:</b>	SWD			<b>Alb East:</b>	556399.12	
<b>OOIC:</b>	FACILITY			<b>Alb North:</b>	439561.47000000003	
<b>Col Meth:</b>	UNVR			<b>Datum:</b>		
<b>Col Name:</b>	INITIAL LOAD			<b>Elevation:</b>		
<b>Col Date:</b>				<b>Lat DD:</b>	27	
<b>Col Prog:</b>	TANKS-PETROLEUM CONTAMINATION			<b>Lat MM:</b>	57	
<b>Ver Meth:</b>	DPHO			<b>Lat SS:</b>		
<b>Ver Name:</b>	ROESSLER_J			<b>Long DD:</b>	82	
<b>Ver Prog:</b>	TANKS-PETROLEUM CONTAMINATION			<b>Long MM:</b>	24	
<b>Ver Date:</b>	12/1/2006			<b>Long SS:</b>		
<b>Object ID:</b>	34930					
<b>Col Aff:</b>						
<b>Ver Aff:</b>	DEPARTMENT OF ENVIRONMENTAL PROTECTION					
<b>Documents:</b>	<a href="https://prodenv.dep.state.fl.us/DepNexus/public/electronic-documents/8732842/gis-facility!search">https://prodenv.dep.state.fl.us/DepNexus/public/electronic-documents/8732842/gis-facility!search</a>					

#### FDEP - Storage Tank Contamination Monitoring (STCM) Details

**Name:** Thompson Center Adamo  
 45th St & Adamo Dr  
 Tampa, FL 33634  
**LL Method:** UNVR - Unverified  
**Account Owner:** Thompson-Rubin Associates  
**Contact:** Thompson-Rubin Associates  
**Phone:** 813-884-6161  
**District:** SWD  
**County 1:** 29 - Hillsborough  
**Latitude:** 27:57:09.9848  
**Longitude:** 82:24:26.0044

#### FDEP - Registered Tanks from Storage Tank Contamination Monitoring (STCM) Details

**Tank No:** 1  
**Size:** 3300  
**Content:** Unknown/Not Reported  
**Installed:**  
**Placement:** UNDER  
**Status:** Removed from Site  
**Construction:**  
**Piping:**  
**Monitoring:**

<a href="#">77</a>	3 of 3	WNW	0.00 / 0.00	7.25 / -4	THOMPSON CENTER ADAMO 45TH ST & ADAMO DR TAMPA FL	DWM CONTAM
--------------------	--------	-----	----------------	--------------	---	------------



<b>Program Area:</b>		<b>Method:</b>	
<b>Site ID:</b>	8732842	<b>Datum:</b>	
<b>District:</b>	SWD	<b>Related Party ID:</b>	
<b>Site Status:</b>		<b>Primary RP Role:</b>	
<b>Facility ID:</b>		<b>RP Begin Date:</b>	
<b>Section:</b>		<b>RP Address 1:</b>	
<b>Township:</b>		<b>RP Address 2:</b>	
<b>County:</b>	Hillsborough	<b>RP City:</b>	
<b>Range:</b>		<b>RP State:</b>	
<b>Facility Type:</b>		<b>RP Zip 5:</b>	
<b>Rank:</b>		<b>RP Zip 4:</b>	
<b>Operator:</b>		<b>RP Phone:</b>	
<b>Phone:</b>		<b>RP Extension:</b>	
<b>Name Changed:</b>		<b>Rp Bad Addr Ind:</b>	
<b>Addr Changed:</b>		<b>RP Name:</b>	
<b>Contact:</b>			
<b>Facility Type:</b>	C - Fuel user/Non-retail		

**Program Details**

<b>Facility Status:</b>		<b>Staff Assigned:</b>	
<b>Offsite Contam:</b>		<b>Priority:</b>	
<b>Priority Score:</b>		<b>Score Effective Dt:</b>	
<b>Project Coordinato:</b>		<b>Score When Ranked:</b>	
<b>Program Eligible:</b>		<b>District:</b>	
<b>Ineligible:</b>		<b>Datum:</b>	0
<b>Program Area:</b>	PETROLEUM	<b>Method:</b>	UNVR
<b>Site Manager:</b>	-	<b>Lat DD:</b>	27
<b>Discharge Date:</b>	03/12/1987	<b>Lat MM:</b>	57
<b>Discharge Eligibil:</b>	E	<b>Lat SS:</b>	
<b>Eligibility Progm:</b>	EDI	<b>Long DD:</b>	82
<b>Cleanup Status:</b>	CLOSED-STCM	<b>Long MM:</b>	24
<b>Closure Type:</b>	NFA	<b>Long SS:</b>	26
<b>Closure Date:</b>	03/23/1988		

<a href="#">78</a>	1 of 1	WNW	0.00 / 0.00	6.57 / -5	THOMPSON CENTER ADAMO 45TH ST & ADAMO DR TAMPA FL 33634	LST
--------------------	--------	-----	-------------	-----------	---	-----

<b>Facility ID:</b>	8732842	<b>Datum:</b>	0
<b>Facility Status:</b>	CLOSED	<b>Lat DD:</b>	27
<b>Facility Type:</b>	C - Fuel user/Non-retail	<b>Lat MM:</b>	57
<b>Score:</b>	10	<b>Lat SS:</b>	9.9848
<b>Score Effctve Date:</b>	11/04/1997	<b>Long DD:</b>	82
<b>Score when Ranked:</b>		<b>Long MM:</b>	24
<b>Rank:</b>		<b>Long SS:</b>	26.0044
<b>Operator:</b>	THOMPSON-RUBIN ASSOCIATES	<b>Facility T (Map):</b>	Fuel user/Non-retail
<b>Prim Related Party:</b>	21883	<b>Facility S (Map):</b>	CLOSED
<b>Primary RP Role:</b>	ACCOUNT OWNER	<b>County (Map):</b>	HILLSBOROUGH
<b>RP Begin Date:</b>	06/18/1987	<b>Collection (Map):</b>	UNVR
<b>Phone:</b>	(813)884-6161	<b>Collector (Map):</b>	INITIAL LOAD

Map Key	Number of Records	Direction	Distance (mi/ft)	Elev/Diff (ft)	Site	DB
---------	-------------------	-----------	------------------	----------------	------	----

<b>Name Changed:</b>					<b>Collecti 1 (Map):</b>	
<b>Address Changed:</b>					<b>Datum (Map):</b>	
<b>Section:</b>	006				<b>Rel Feat (Map):</b>	APPRX
<b>Township:</b>	29S				<b>Geometry (Map):</b>	
<b>Range:</b>	19E				<b>Lat DD (Map):</b>	27
<b>District:</b>	SWD				<b>Lat MM (Map):</b>	57
<b>County:</b>	HILLSBOROUGH				<b>Lat SS (Map):</b>	
<b>County No:</b>	29				<b>Long DD (Map):</b>	82
<b>Feature:</b>					<b>Long MM (Map):</b>	24
<b>Method:</b>	UNVR				<b>Long SS (Map):</b>	
<b>RP Name:</b>		THOMPSON-RUBIN ASSOCIATES				
<b>RP Address1:</b>		6302 BENJAMIN RD #400				
<b>RP Address2:</b>						
<b>RP City:</b>		TAMPA				
<b>RP State:</b>		FL				
<b>RP Zip5:</b>		33634				
<b>RP Zip4:</b>		4823				
<b>Contact:</b>		ROSS KIRK				
<b>RP Phone:</b>		(813)884-6161				
<b>RP Phone Ext.:</b>						
<b>RP Bad Addr Ind:</b>		No				
<b>Facility Name (Map):</b>		THOMPSON CENTER ADAMO				
<b>Address (Map):</b>		45TH ST & ADAMO DR				
<b>City (Map):</b>		TAMPA				
<b>Zip5 (Map):</b>		33634				
<b>Document L (Map):</b>		<a href="https://prodenv.dep.state.fl.us/DepNexus/public/electronic-documents/8732842/facility!search">https://prodenv.dep.state.fl.us/DepNexus/public/electronic-documents/8732842/facility!search</a>				
<b>Oculus Docs Inventory:</b>		<a href="https://erissservice7.ecologeris.com/ErisExt/flo/ocure.ashx?ID=8732842&amp;CAT=11">https://erissservice7.ecologeris.com/ErisExt/flo/ocure.ashx?ID=8732842&amp;CAT=11</a>				
<b>Information Portal Fac URL:</b>		<a href="http://prodenv.dep.state.fl.us/DepNexus/public/facilitysearch?pagination=true&amp;facility.id=8732842">http://prodenv.dep.state.fl.us/DepNexus/public/facilitysearch?pagination=true&amp;facility.id=8732842</a>				
<b>Information Portal Doc URL:</b>		<a href="http://prodenv.dep.state.fl.us/DepNexus/public/electronic-documents/8732842/facility!search">http://prodenv.dep.state.fl.us/DepNexus/public/electronic-documents/8732842/facility!search</a>				
<b>Source:</b>		DEP; Storage Tanks & Contamination Monitoring, Discharge Info.; FDEP Open Data, Petroleum Contamination Monitoring (PCTS) Discharges (Map)				

#### Discharge Cleanup Summary

<b>Discharge Date:</b>	03/12/1987
<b>Cleanup Required:</b>	R - CLEANUP REQUIRED
<b>Discharge Cleanup Status:</b>	NFA - NFA COMPLETE
<b>Discharge Cleanup Stat Date:</b>	03/23/1988
<b>Eligibility Indicator:</b>	E - ELIGIBLE
<b>Site Manager:</b>	MCKELVEY_M
<b>Site Manager End Date:</b>	03/11/1999
<b>Tank Office:</b>	PCLP29 - HILLSBOROUGH ENVIRONMENTAL PROTECTION COMMISSION

#### Contaminated Media

<b>Contaminated Drinking Wells:</b>	0
<b>Contaminated Mntring Wells:</b>	NO
<b>Contaminated Soil:</b>	YES
<b>Contaminated Surface Water:</b>	NO
<b>Contaminated Ground Water:</b>	NO
<b>Pollutant:</b>	Z - Other Non Regulated

Map Key	Number of Records	Direction	Distance (mi/ft)	Elev/Diff (ft)	Site	DB
---------	-------------------	-----------	------------------	----------------	------	----

Other Description:  
Gallons Discharged:

**Petroleum Cleanup Program Eligibility**

Cleanup Program: E - EARLY DETECTION INCENTIVE  
Eligibility Status: ELIGIBLE

**Task Info**

SA Task ID:	47797	SR Soil Treatment:	
SA Cleanup Resp:	RP - RESPONSIBLE PARTY	SR Other Treatment:	
SA Actual Cost:		SR Alt Proc Rec:	
SA Complete Date:	03-23-1988	RAP Task ID:	47798
SA Payment Date:	11/1/1989	RAP Clean Resp ID:	NA - NOT APPLICABLE
SR Task ID:	47796	RAP Actual Cost:	
SR Cleanup Resp:	-	RAP Complete Date:	
SR Actual Cost:		RAP Payment Date:	11-01-1989
SR Complete Date:	06-11-1987	RAP Last Ord Appr:	
SR Payment Date:	11-01-1989	RA Task ID:	47799
SR Oral Date:		RA Cleanup Resp:	NA - NOT APPLICABLE
SR Written Date:		RA Yrs to Complete:	
SR Soil Removal:	Yes	RA Actual Cost:	\$27,864.00
SR Free Prod Rmvl:		Tank Office:	PCLP29 - Hillsborough County
SR Soil Ton Remove:	11		
SR Fund Elig Type:	-		
SA Fund Elig Type:	-		
RAP Fund Elig Type:	-		
RA Fund Elig Type:	-		
SR Alternate Procedure Status:			
SR Alt Procedure Status Dt:			
SR Alt Procedure Comment:			
SRC Action Type:	NFA - NO FURTHER ACTION		
SRC Submit Date:	03-23-1988		
SRC Review Date:	03-23-1988		
SRC Complete Status:	A - APPROVED		
SRC Comp Status Dt:	03-23-1988		
SRC Issue Date:	03-23-1988		
SRC Comments:			

**Petroleum Cleanup Funding Cap Encumbrance to Date**

FCFS:	\$27,864.00
LPSPASM:	\$0.00
SPASM:	\$0.00
NPDES:	\$0.00
Utility 1 Time Payments:	\$0.00
All Wo Ta Co Pos Encumbered:	\$0.00
Wo Ta Co Pos Exclu from Cap:	\$0.00
Ttl Amnt Encumbered to Date:	\$27,864.00

Ttl Amnt Encumbered Towar: \$27,864.00

**Petroleum Cleanup PCT Facility Score**

Related Party ID: 21883  
 RP Contact: ROSS KIRK  
 Facility Cleanup Status: CMPL - COMPLETED  
 Bad Address Indicator: N

**Discharge Info (Map)**

Discharge:	20646	Eligibility:	ELIGIBLE
Discharge 1:	12-Mar-1987	Eligibility 1:	EDI
Discharge 2:	10	Report Pha:	COMPLETED
Discharge 3:	NFA	Report Sub:	COMPLETED
General Cl:	CLOSURE	Report S 1:	23-Mar-1988
Disch Clea:	23-Mar-1988	Staff Assi:	
Tank Offic:	HILLSBOROUGH ENVIRONMENTAL PROTECTION COMMISSION		

**AST UST Discharges**

Dep Co:	P	Long SS:	26
CU Req:	R	CU Stat:	
Score:	00010	Stat Desc:	NFA COMPLETE
Descrip:	CLEANUP REQUIRED	Fac Name:	THOMPSON CENTER ADAMO
Discharge Date:	12-MAR-87	Fac Type:	C
Score Date:	06-JAN-1998	Type Desc:	Fuel user/Non-retail
Stat Date:	23-MAR-1988	Fac Addr:	45TH ST & ADAMO DR
LL Meth:	UNVR	Fac City:	TAMPA
Lat DD:	27	Fac Zip:	33634
Lat MM:	57	County:	29
Lat SS:	10	Fac State:	CLOSED
Long DD:	82	Fac Phone:	8138846161
Long MM:	24		
Prg Dsec:	EARLY DETECTION INCENTIVE		

**Eligible Discharges**

Program: EDI  
 Current Status: CLOSED  
 Discharge Date: 03/12/1987  
 Score: 10  
 Facility: THOMPSON CENTER ADAMO  
 Address: 45TH ST & ADAMO DR  
 City: TAMPA  
 Zip: 33634  
 County: HILLSBOROUGH  
 Owner: THOMPSON-RUBIN ASSOCIATES  
 Owner Address: 6302 BENJAMIN RD #400

Map Key	Number of Records	Direction	Distance (mi/ft)	Elev/Diff (ft)	Site	DB
Owner City:		TAMPA				
Owner State:		FL				
Owner Zip:		33634				
Owner Phone:		(813)884-6161				
Owner Email:						

<a href="#">79</a>	1 of 2	WNW	0.00 / 0.00	6.57 / -5	CENTRAL FL PIPELINE SPILL NE CORNER HWY 60 & 45TH ST TAMPA FL 33605	LST
--------------------	--------	-----	-------------	-----------	---	-----

<b>Facility ID:</b>	9804391	<b>Datum:</b>	
<b>Facility Status:</b>	CLOSED	<b>Lat DD:</b>	27
<b>Facility Type:</b>	Q - Emergency Response Spill Site	<b>Lat MM:</b>	57
<b>Score:</b>	10	<b>Lat SS:</b>	8.5845
<b>Score Effective Date:</b>	10/03/2002	<b>Long DD:</b>	82
<b>Score when Ranked:</b>		<b>Long MM:</b>	24
<b>Rank:</b>		<b>Long SS:</b>	28.2981
<b>Operator:</b>		<b>Facility T (Map):</b>	Emergency Response Spill Site
<b>Prim Related Party:</b>	3714	<b>Facility S (Map):</b>	CLOSED
<b>Primary RP Role:</b>	CU RESPONSIBLE PARTY	<b>County (Map):</b>	HILLSBOROUGH
<b>RP Begin Date:</b>	11/08/2001	<b>Collection (Map):</b>	DPHO
<b>Phone:</b>		<b>Collector (Map):</b>	BERNHARD_K
<b>Name Changed:</b>		<b>Collecti 1 (Map):</b>	6/6/2006
<b>Address Changed:</b>		<b>Datum (Map):</b>	HARN
<b>Section:</b>	16	<b>Rel Feat (Map):</b>	VICIN
<b>Township:</b>	29S	<b>Geometry (Map):</b>	
<b>Range:</b>	19E	<b>Lat DD (Map):</b>	27
<b>District:</b>	SWD	<b>Lat MM (Map):</b>	57
<b>County:</b>	HILLSBOROUGH	<b>Lat SS (Map):</b>	
<b>County No:</b>	29	<b>Long DD (Map):</b>	82
<b>Feature:</b>		<b>Long MM (Map):</b>	24
<b>Method:</b>		<b>Long SS (Map):</b>	
<b>RP Name:</b>	KINDER MORGAN LIQUIDS TERMINALS LLC (KMLT)		
<b>RP Address1:</b>	2101 GATX DR		
<b>RP Address2:</b>	ATTN: STORAGE TANK REGIS		
<b>RP City:</b>	TAMPA		
<b>RP State:</b>	FL		
<b>RP Zip5:</b>	33605		
<b>RP Zip4:</b>	6860		
<b>Contact:</b>	BOB GRAY		
<b>RP Phone:</b>	(813)241-1106		
<b>RP Phone Ext.:</b>			
<b>RP Bad Addr Ind:</b>	No		
<b>Facility Name (Map):</b>	CENTRAL FL PIPELINE SPILL		
<b>Address (Map):</b>	NE CORNER HWY 60 & 45TH ST		
<b>City (Map):</b>	TAMPA		
<b>Zip5 (Map):</b>	33605		
<b>Document L (Map):</b>	<a href="https://prodenv.dep.state.fl.us/DepNexus/public/electronic-documents/9804391/facility!search">https://prodenv.dep.state.fl.us/DepNexus/public/electronic-documents/9804391/facility!search</a>		
<b>Oculus Docs Inventory:</b>	<a href="https://eriservice7.ecologeris.com/ErisExt/flo/ocure.ashx?ID=9804391&amp;CAT=11">https://eriservice7.ecologeris.com/ErisExt/flo/ocure.ashx?ID=9804391&amp;CAT=11</a>		
<b>Information Portal Fac URL:</b>	<a href="http://prodenv.dep.state.fl.us/DepNexus/public/facilitysearch?pagination=true&amp;facility.id=9804391">http://prodenv.dep.state.fl.us/DepNexus/public/facilitysearch?pagination=true&amp;facility.id=9804391</a>		
<b>Information Portal Doc URL:</b>	<a href="http://prodenv.dep.state.fl.us/DepNexus/public/electronic-documents/9804391/facility!search">http://prodenv.dep.state.fl.us/DepNexus/public/electronic-documents/9804391/facility!search</a>		
<b>Source:</b>	DEP; Storage Tanks & Contamination Monitoring, Discharge Info.; FDEP Open Data, Petroleum Contamination		

**Discharge Cleanup Summary**

**Discharge Date:** 08/29/2001  
**Cleanup Required:** R - CLEANUP REQUIRED  
**Discharge Cleanup Status:** NFA - NFA COMPLETE  
**Discharge Cleanup Stat Date:** 01/15/2004  
**Eligibility Indicator:** I - INELIGIBLE  
**Site Manager:** HEINTZ\_C  
**Site Manager End Date:** 12/22/2003  
**Tank Office:** PCLP29 - HILLSBOROUGH ENVIRONMENTAL PROTECTION COMMISSION

**Contaminated Media**

**Contaminated Drinking Wells:**  
**Contaminated Mntring Wells:**  
**Contaminated Soil:** YES  
**Contaminated Surface Water:** NO  
**Contaminated Ground Water:**  
**Pollutant:** F - Jet Fuel  
**Other Description:**  
**Gallons Discharged:**

**Contaminated Media**

**Contaminated Drinking Wells:**  
**Contaminated Mntring Wells:**  
**Contaminated Soil:** YES  
**Contaminated Surface Water:** NO  
**Contaminated Ground Water:**  
**Pollutant:** D - Vehicular Diesel  
**Other Description:**  
**Gallons Discharged:**

**Task Info**

<b>SA Task ID:</b> 68196	<b>SR Soil Treatment:</b> Yes
<b>SA Cleanup Resp:</b> RP - RESPONSIBLE PARTY	<b>SR Other Treatment:</b> GROUNDWATER
<b>SA Actual Cost:</b>	<b>SR Alt Proc Rec:</b>
<b>SA Complete Date:</b>	<b>RAP Task ID:</b>
<b>SA Payment Date:</b>	<b>RAP Clean Resp ID:</b> -
<b>SR Task ID:</b> 63319	<b>RAP Actual Cost:</b>
<b>SR Cleanup Resp:</b> RP - RESPONSIBLE PARTY	<b>RAP Complete Date:</b>
<b>SR Actual Cost:</b>	<b>RAP Payment Date:</b>
<b>SR Complete Date:</b> 10-31-2001	<b>RAP Last Ord Appr:</b>
<b>SR Payment Date:</b>	<b>RA Task ID:</b> 72099
<b>SR Oral Date:</b>	<b>RA Cleanup Resp:</b> RP - RESPONSIBLE PARTY
<b>SR Written Date:</b> 11-06-2001	<b>RA Yrs to Complete:</b> 0
<b>SR Soil Removal:</b> Yes	<b>RA Actual Cost:</b>

Map Key	Number of Records	Direction	Distance (mi/ft)	Elev/Diff (ft)	Site	DB
SR Free Prod Rmvl:	No				Tank Office:	PCLP29 - Hillsborough County
SR Soil Ton Remove:	213					
SR Fund Elig Type:		-				
SA Fund Elig Type:		-				
RAP Fund Elig Type:		-				
RA Fund Elig Type:		-				
SR Alternate Procedure Status:						
SR Alt Procedure Status Dt:						
SR Alt Procedure Comment:						
SRC Action Type:		NFA - NO FURTHER ACTION				
SRC Submit Date:		08-06-2003				
SRC Review Date:		12-22-2003				
SRC Complete Status:		A - APPROVED				
SRC Comp Status Dt:		12-22-2003				
SRC Issue Date:		01-15-2004				
SRC Comments:						

**Discharge Info (Map)**

Discharge:	53288	Eligibility:	INELIGIBLE
Discharge 1:	29-Aug-2001	Eligibility 1:	
Discharge 2:	10	Report Pha:	COMPLETED
Discharge 3:	NFA	Report Sub:	COMPLETED
General Cl:	CLOSURE	Report S 1:	15-Jan-2004
Disch Clea:	15-Jan-2004	Staff Assi:	
Tank Offic:	HILLSBOROUGH ENVIRONMENTAL PROTECTION COMMISSION		

**AST UST Discharges**

Dep Co:	P	Long SS:	
CU Req:	R	CU Stat:	
Score:	00010	Stat Desc:	NFA COMPLETE
Descrip:	CLEANUP REQUIRED	Fac Name:	CENTRAL FL PIPELINE SPILL
Discharge Date:	29-AUG-01	Fac Type:	Q
Score Date:	03-OCT-2002	Type Desc:	Emergency Response Spill Site
Stat Date:	15-JAN-2004	Fac Addr:	NE CORNER HWY 60 & 45TH ST
LL Meth:		Fac City:	TAMPA
Lat DD:		Fac Zip:	33605
Lat MM:		County:	29
Lat SS:		Fac State:	CLOSED
Long DD:		Fac Phone:	
Long MM:			
Prg Dsec:			

**Ineligible Discharges**

Discharge Date:	08/29/2001
Score:	10
Current Status:	CLOSED
Facility:	CENTRAL FL PIPELINE SPILL

Map Key	Number of Records	Direction	Distance (mi/ft)	Elev/Diff (ft)	Site	DB
---------	-------------------	-----------	------------------	----------------	------	----

**Address:** NE CORNER HWY 60 & 45TH ST  
**City:** TAMPA  
**Zip:** 33605  
**County:** HILLSBOROUGH  
**Owner:**  
**Owner Address:**  
**Ownercity:**  
**Owner State:**  
**Owner Zip:**  
**Owner Phone:**  
**Owner Email:**

<a href="#">79</a>	2 of 2	WNW	0.00 / 0.00	6.57 / -5	NE Corner of Highway 60 + 45th Street TAMPA FL	SPILLS
--------------------	--------	-----	-------------	-----------	---	--------

**Incident No:** 12402  
**Incident Type:** Inland  
**Incident Date:** 08/28/2001  
**County:** Hillsborough

**Spill Details**

**Incident Status:**  
**Incident Party Type:**  
**Incident Party Name:**  
**Pollutant Name:** Jet fuel  
**Pollutant Category:**  
**Pollutant Actual Volume:** 0  
**Pollutant Unit Measure:** gallon  
**Criminal Indicator:**  
**Hurricane Indicator:**  
**Description:** Spill  
**On Scene Response:**

**Spill Details**

**Incident Status:**  
**Incident Party Type:**  
**Incident Party Name:**  
**Pollutant Name:** Diesel fuel  
**Pollutant Category:**  
**Pollutant Actual Volume:** 0  
**Pollutant Unit Measure:** gallon  
**Criminal Indicator:**  
**Hurricane Indicator:**  
**Description:** Spill  
**On Scene Response:**

<a href="#">80</a>	1 of 2	E	0.00 / 0.00	25.38 / 14	TCF MANUFACTURING 1020 S 86TH ST TAMPA FL 33619-4946	RCRA VSQG
--------------------	--------	---	-------------	------------	--	-----------

**EPA Handler ID:** FLT010067502  
**Gen Status Universe:** VSG  
**Contact Name:**  
**Contact Address:** US  
**Contact Phone No and Ext:**  
**Contact Email:**  
**Contact Country:** US  
**County Name:** HILLSBOROUGH



Map Key	Number of Records	Direction	Distance (mi/ft)	Elev/Diff (ft)	Site	DB
EPA Region:		04				
Land Type:		Other				
Receive Date:		20010212				
Location Latitude:		27.938952				
Location Longitude:		-82.360619				

**Violation/Evaluation Summary**

**Note:** NO RECORDS: As of Sep 2022, there are no Compliance Monitoring and Enforcement (violation) records associated with this facility (EPA ID).

**Handler Summary**

Importer Activity:	No
Mixed Waste Generator:	No
Transporter Activity:	No
Transfer Facility:	No
Onsite Burner Exemption:	No
Furnace Exemption:	No
Underground Injection Activity:	No
Commercial TSD:	No
Used Oil Transporter:	No
Used Oil Transfer Facility:	No
Used Oil Processor:	No
Used Oil Refiner:	No
Used Oil Burner:	No
Used Oil Market Burner:	No
Used Oil Spec Marketer:	No

**Hazardous Waste Handler Details**

Sequence No:	200102
Receive Date:	20010212
Handler Name:	TCF MANUFACTURING
Federal Waste Generator Code:	3
Generator Code Description:	Very Small Quantity Generator
Source Type:	Emergency

---

<a href="#">80</a>	2 of 2	E	0.00 / 0.00	25.38 / 14	TCF MANUFACTURING 1020 S 86TH ST TAMPA FL 336194946	<a href="#">FINDS/FRS</a>
--------------------	--------	---	-------------	------------	---	---------------------------

Registry ID:	110035648270
FIPS Code:	12057
HUC Code:	03100206
Site Type Name:	STATIONARY
Location Description:	
Supplemental Location:	
Create Date:	24-APR-08
Update Date:	28-MAR-14

Map Key	Number of Records	Direction	Distance (mi/ft)	Elev/Diff (ft)	Site	DB
<b>Interest Types:</b>		CESQG, STATE MASTER				
<b>SIC Codes:</b>						
<b>SIC Code Descriptions:</b>						
<b>NAICS Codes:</b>						
<b>NAICS Code Descriptions:</b>						
<b>Conveyor:</b>		FRS-GEOCODE				
<b>Federal Facility Code:</b>						
<b>Federal Agency Name:</b>						
<b>Tribal Land Code:</b>						
<b>Tribal Land Name:</b>						
<b>Congressional Dist No:</b>		11				
<b>Census Block Code:</b>		120570135052000				
<b>EPA Region Code:</b>		04				
<b>County Name:</b>		HILLS				
<b>US/Mexico Border Ind:</b>						
<b>Latitude:</b>		27.9392				
<b>Longitude:</b>		-82.36062				
<b>Reference Point:</b>		CENTER OF A FACILITY OR STATION				
<b>Coord Collection Method:</b>		ADDRESS MATCHING-HOUSE NUMBER				
<b>Accuracy Value:</b>		30				
<b>Datum:</b>		NAD83				
<b>Source:</b>						
<b>Facility Detail Rprt URL:</b>		<a href="https://ofmpub.epa.gov/frs_public2/fii_query_detail.disp_program_facility?p_registry_id=110035648270">https://ofmpub.epa.gov/frs_public2/fii_query_detail.disp_program_facility?p_registry_id=110035648270</a>				
<b>Program Acronyms:</b>						
FDM:69114, RCRAINFO:FLT010067502						

<a href="#">81</a>	1 of 1	WNW	0.00 / 0.00	5.74 / -5	CENTRAL FL PIPELINE SPILL NE CORNER HWY 60 / 45TH ST TAMPA FL 33605	WELL SURVEILLANC
<b>Facility ID:</b>	9804391	<b>County:</b>	HILLSBOROUGH			
<b>Project ID:</b>	SUPER	<b>Longitude:</b>	-82.407985			
<b>Req No:</b>		<b>Latitude:</b>	27.952608			
<b>Loc ID:</b>	201633	<b>GPS Date:</b>	8/9/2002 0:00:00			
<b>GPS ID:</b>	201633	<b>Datum:</b>	WS1984			
<b>Type:</b>	PETROLEUM	<b>Software:</b>				
<b>Insp CHD:</b>	HILLSBOROUGH	<b>Streetside:</b>				
<b>HAE:</b>	-0.41	<b>Agency:</b>				
<b>Loc Method:</b>	DGPS - Differentially Corrected GPS					
<b>Insp F Name:</b>	JIM					
<b>Insp L Name:</b>	PHILLIPS					
<b>Comment:</b>						

<a href="#">82</a>	1 of 2	ESE	0.00 / 0.00	25.73 / 15	ALTEC INDUSTRIES INC 1041 S 86TH ST TAMPA FL 33619-4916	RCRA VSQG
<b>EPA Handler ID:</b>	FLR000228742					
<b>Gen Status Universe:</b>	VSG					

**Contact Name:** KEVIN SMITH  
**Contact Address:** 1041 S 86TH ST , , TAMPA , FL, 33619-0000 , US  
**Contact Phone No and Ext:** 816-244-1706  
**Contact Email:** KEVIN.SMITH@ALTEC.COM  
**Contact Country:** US  
**County Name:** HILLSBOROUGH  
**EPA Region:** 04  
**Land Type:** Private  
**Receive Date:** 20180828  
**Location Latitude:** 27.938577  
**Location Longitude:** -82.360645

**Violation/Evaluation Summary**

**Note:** NO RECORDS: As of Sep 2022, there are no Compliance Monitoring and Enforcement (violation) records associated with this facility (EPA ID).

**Handler Summary**

**Importer Activity:** No  
**Mixed Waste Generator:** No  
**Transporter Activity:** No  
**Transfer Facility:** No  
**Onsite Burner Exemption:** No  
**Furnace Exemption:** No  
**Underground Injection Activity:** No  
**Commercial TSD:** No  
**Used Oil Transporter:** No  
**Used Oil Transfer Facility:** No  
**Used Oil Processor:** No  
**Used Oil Refiner:** No  
**Used Oil Burner:** No  
**Used Oil Market Burner:** No  
**Used Oil Spec Marketer:** No

**Hazardous Waste Handler Details**

**Sequence No:** 201808  
**Receive Date:** 20180828  
**Handler Name:** ALTEC INDUSTRIES INC  
**Federal Waste Generator Code:** 3  
**Generator Code Description:** Very Small Quantity Generator  
**Source Type:** Notification

**Waste Code Details**

**Hazardous Waste Code:** D001  
**Waste Code Description:** IGNITABLE WASTE

Map Key	Number of Records	Direction	Distance (mi/ft)	Elev/Diff (ft)	Site	DB
<b>Hazardous Waste Code:</b>		D009				
<b>Waste Code Description:</b>		MERCURY				
<b>Hazardous Waste Code:</b>		F005				
<b>Waste Code Description:</b>		THE FOLLOWING SPENT NONHALOGENATED SOLVENTS: TOLUENE, METHYL ETHYL KETONE, CARBON DISULFIDE, ISOBUTANOL, PYRIDINE, BENZENE, 2-ETHOXYETHANOL, AND 2-NITROPROPANE; ALL SPENT SOLVENT MIXTURES/BLENDS CONTAINING, BEFORE USE, A TOTAL OF TEN PERCENT OR MORE (BY VOLUME) OF ONE OR MORE OF THE ABOVE NONHALOGENATED SOLVENTS OR THOSE SOLVENTS LISTED IN F001, F002, OR F004; AND STILL BOTTOMS FROM THE RECOVERY OF THESE SPENT SOLVENTS AND SPENT SOLVENT MIXTURES.				
<b>Hazardous Waste Code:</b>		D002				
<b>Waste Code Description:</b>		CORROSIVE WASTE				
<b>Hazardous Waste Code:</b>		F003				
<b>Waste Code Description:</b>		THE FOLLOWING SPENT NONHALOGENATED SOLVENTS: XYLENE, ACETONE, ETHYL ACETATE, ETHYL BENZENE, ETHYL ETHER, METHYL ISOBUTYL KETONE, N-BUTYL ALCOHOL, CYCLOHEXANONE, AND METHANOL; ALL SPENT SOLVENT MIXTURES/BLENDS CONTAINING, BEFORE USE, ONLY THE ABOVE SPENT NONHALOGENATED SOLVENTS; AND ALL SPENT SOLVENT MIXTURES/BLENDS CONTAINING, BEFORE USE, ONE OR MORE OF THE ABOVE NONHALOGENATED SOLVENTS, AND A TOTAL OF TEN PERCENT OR MORE (BY VOLUME) OF ONE OR MORE OF THOSE SOLVENTS LISTED IN F001, F002, F004, AND F005; AND STILL BOTTOMS FROM THE RECOVERY OF THESE SPENT SOLVENTS AND SPENT SOLVENT MIXTURES.				

**Owner/Operator Details**

<b>Owner/Operator Ind:</b>	Current Operator	<b>Street No:</b>	
<b>Type:</b>	Private	<b>Street 1:</b>	1041 S 86TH ST
<b>Name:</b>	ALTEC INDUSTRIES INC	<b>Street 2:</b>	
<b>Date Became Current:</b>	20180904	<b>City:</b>	TAMPA
<b>Date Ended Current:</b>		<b>State:</b>	FL
<b>Phone:</b>	813-630-9280	<b>Country:</b>	US
<b>Source Type:</b>	Notification	<b>Zip Code:</b>	33619-4916
<b>Owner/Operator Ind:</b>	Current Owner	<b>Street No:</b>	
<b>Type:</b>	Other	<b>Street 1:</b>	PO BOX 89188
<b>Name:</b>	SABAL PARK PROPERTIES, LLC	<b>Street 2:</b>	
<b>Date Became Current:</b>	20121217	<b>City:</b>	TAMPA
<b>Date Ended Current:</b>		<b>State:</b>	FL
<b>Phone:</b>	813-630-9280	<b>Country:</b>	US
<b>Source Type:</b>	Notification	<b>Zip Code:</b>	33689-4030

[82](#)

2 of 2

ESE

0.00 /  
0.00

25.73 /  
15

ALTEC INDUSTRIES INC  
1041 S 86TH ST  
TAMPA FL 33619-4916

[FINDS/FRS](#)

<b>Registry ID:</b>	110070431478
<b>FIPS Code:</b>	12057
<b>HUC Code:</b>	03100206
<b>Site Type Name:</b>	STATIONARY
<b>Location Description:</b>	
<b>Supplemental Location:</b>	
<b>Create Date:</b>	31-DEC-18
<b>Update Date:</b>	
<b>Interest Types:</b>	UNSPECIFIED UNIVERSE

Map Key	Number of Records	Direction	Distance (mi/ft)	Elev/Diff (ft)	Site	DB
---------	-------------------	-----------	------------------	----------------	------	----

**SIC Codes:**

**SIC Code Descriptions:**

**NAICS Codes:**

811310

**NAICS Code Descriptions:**

COMMERCIAL AND INDUSTRIAL MACHINERY AND EQUIPMENT (EXCEPT AUTOMOTIVE AND ELECTRONIC) REPAIR AND MAINTENANCE.

**Conveyor:**

FRS-GEOCODE

**Federal Facility Code:**

**Federal Agency Name:**

**Tribal Land Code:**

**Tribal Land Name:**

**Congressional Dist No:**

11

**Census Block Code:**

120570135052000

**EPA Region Code:**

04

**County Name:**

HILLSBOROUGH

**US/Mexico Border Ind:**

**Latitude:**

27.940035

**Longitude:**

-82.360615

**Reference Point:**

ENTRANCE POINT OF A FACILITY OR STATION

**Coord Collection Method:**

ADDRESS MATCHING-HOUSE NUMBER

**Accuracy Value:**

50

**Datum:**

NAD83

**Source:**

**Facility Detail Rprt URL:**

https://ofmpub.epa.gov/frs\_public2/fii\_query\_detail.disp\_program\_facility?p\_registry\_id=110070431478

**Program Acronyms:**

RCRAINFO:FLR000228742

[83](#)

1 of 1

WNW

0.00 /  
0.00

6.81 /  
-4

4450 Adamo Drive  
TAMPA FL

SPILLS

**Incident No:** 47884

**Incident Type:** Inland

**Incident Date:** 10/19/2012

**County:** Hillsborough

**Spill Details**

**Incident Status:**

**Incident Party Type:**

**Incident Party Name:**

**Pollutant Name:** Diesel fuel

**Pollutant Category:**

**Pollutant Actual Volume:** 45

**Pollutant Unit Measure:** gallon

**Criminal Indicator:**

**Hurricane Indicator:**

**Description:** Accident

**On Scene Response:**

**Spill Details**

**Incident Status:**

**Incident Party Type:**

**Incident Party Name:**

**Pollutant Name:** Diesel fuel

**Pollutant Category:**

**Criminal Indicator:**

**Hurricane Indicator:**

**Description:** Fuel Leak/Overflow

**On Scene Response:**

Map Key	Number of Records	Direction	Distance (mi/ft)	Elev/Diff (ft)	Site	DB
<b>Pollutant Actual Volume:</b>		45				
<b>Pollutant Unit Measure:</b>		gallon				

<a href="#">84</a>	1 of 1	WNW	0.00 / 0.00	6.72 / -4	ACOUSTIMAC, LLC 4420 E ADAMO DRIVE SUITE 203 TAMPA FL 33605	FINDS/FRS
<b>Registry ID:</b>		110070294982				
<b>FIPS Code:</b>						
<b>HUC Code:</b>		03100206				
<b>Site Type Name:</b>						
<b>Location Description:</b>						
<b>Supplemental Location:</b>						
<b>Create Date:</b>		27-SEP-18				
<b>Update Date:</b>						
<b>Interest Types:</b>		OSHA ESTABLISHMENT				
<b>SIC Codes:</b>						
<b>SIC Code Descriptions:</b>						
<b>NAICS Codes:</b>		327993				
<b>NAICS Code Descriptions:</b>		MINERAL WOOL MANUFACTURING.				
<b>Conveyor:</b>		FRS-GEOCODE				
<b>Federal Facility Code:</b>						
<b>Federal Agency Name:</b>						
<b>Tribal Land Code:</b>						
<b>Tribal Land Name:</b>						
<b>Congressional Dist No:</b>		11				
<b>Census Block Code:</b>		120570037001059				
<b>EPA Region Code:</b>		04				
<b>County Name:</b>						
<b>US/Mexico Border Ind:</b>						
<b>Latitude:</b>		27.952482				
<b>Longitude:</b>		-82.409146				
<b>Reference Point:</b>		ENTRANCE POINT OF A FACILITY OR STATION				
<b>Coord Collection Method:</b>		ADDRESS MATCHING-HOUSE NUMBER				
<b>Accuracy Value:</b>		50				
<b>Datum:</b>		NAD83				
<b>Source:</b>						
<b>Facility Detail Rprt URL:</b>		<a href="https://ofmpub.epa.gov/frs_public2/fii_query_detail.disp_program_facility?p_registry_id=110070294982">https://ofmpub.epa.gov/frs_public2/fii_query_detail.disp_program_facility?p_registry_id=110070294982</a>				
<b>Program Acronyms:</b>		OSHA-OIS:341909141				

<a href="#">85</a>	1 of 2	E	0.00 / 0.00	24.82 / 14	EVERGREEN DEVELOPMENT & CONSTRUCTION CO 8659 PALM RIVER RD TAMPA FL 33619-4317	RCRA VSQG
<b>EPA Handler ID:</b>		FLR000112755				
<b>Gen Status Universe:</b>		VSG				
<b>Contact Name:</b>		TODD BIDELMAN				
<b>Contact Address:</b>		8659 , PALM RIVER RD , , TAMPA , FL, 33619-4317 , US				
<b>Contact Phone No and Ext:</b>		813-202-8008				

<b>Map Key</b>	<b>Number of Records</b>	<b>Direction</b>	<b>Distance (mi/ft)</b>	<b>Elev/Diff (ft)</b>	<b>Site</b>	<b>DB</b>
----------------	--------------------------	------------------	-------------------------	-----------------------	-------------	-----------

**Contact Email:**  
**Contact Country:** US  
**County Name:** HILLSBOROUGH  
**EPA Region:** 04  
**Land Type:** Private  
**Receive Date:** 20111212  
**Location Latitude:** 27.94077  
**Location Longitude:** -82.363983

**Violation/Evaluation Summary**

**Note:** VIOLATION or UNDETERMINED: There are VIOLATION or UNDETERMINED details or records associated with this facility (EPA ID) in the Compliance Monitoring and Enforcement table dated Sep, 2022.

**Violation Details**

**Found Violation:** Yes  
**Citation:** TOR:62-710.600  
**Violation Short Description:** State Statute or Regulation  
**Violation Type:** XXS  
**Violation Determined Date:** 20040920  
**Scheduled Compliance Date:**  
**Return to Compliance:** Unverifiable  
**Actual Return to Compl:** 20050316  
**Violation Responsible Agency:** State

**Enforcement Details**

**Enforcement Type:** 125  
**Enforcement Type Description:** DEP WARNING LETTER  
**Enforcement Action Date:** 20041103  
**Enf Disposition Status:**  
**Disposition Status Date:**  
**Enforcement Lead Agency:** State  
**Proposed Penalty Amount:**  
**Final Amount:**  
**Paid Amount:**

**Violation Details**

**Found Violation:** Yes  
**Citation:** UTT:279.45  
**Violation Short Description:** Used Oil - Transporter and Transfer Facility  
**Violation Type:** 279.E  
**Violation Determined Date:** 20040920  
**Scheduled Compliance Date:**  
**Return to Compliance:** Unverifiable  
**Actual Return to Compl:** 20040920  
**Violation Responsible Agency:** State

**Enforcement Details**

**Enforcement Type:** 125  
**Enforcement Type Description:** DEP WARNING LETTER  
**Enforcement Action Date:** 20041103  
**Enf Disposition Status:**  
**Disposition Status Date:**  
**Enforcement Lead Agency:** State  
**Proposed Penalty Amount:**  
**Final Amount:**  
**Paid Amount:**

**Violation Details**

**Found Violation:** Yes  
**Citation:** TOR:62-710.500(1)  
**Violation Short Description:** State Statute or Regulation  
**Violation Type:** XXS  
**Violation Determined Date:** 20040920  
**Scheduled Compliance Date:**  
**Return to Compliance:** Unverifiable  
**Actual Return to Compl:** 20041203  
**Violation Responsible Agency:** State

**Enforcement Details**

**Enforcement Type:** 125  
**Enforcement Type Description:** DEP WARNING LETTER  
**Enforcement Action Date:** 20041103  
**Enf Disposition Status:**  
**Disposition Status Date:**  
**Enforcement Lead Agency:** State  
**Proposed Penalty Amount:**  
**Final Amount:**  
**Paid Amount:**

**Violation Details**

**Found Violation:** Yes  
**Citation:** UTT:279.44(d)  
**Violation Short Description:** Used Oil - Transporter and Transfer Facility  
**Violation Type:** 279.E  
**Violation Determined Date:** 20040920  
**Scheduled Compliance Date:**  
**Return to Compliance:** Unverifiable  
**Actual Return to Compl:** 20041203  
**Violation Responsible Agency:** State



<b>Map Key</b>	<b>Number of Records</b>	<b>Direction</b>	<b>Distance (mi/ft)</b>	<b>Elev/Diff (ft)</b>	<b>Site</b>	<b>DB</b>
----------------	--------------------------	------------------	-------------------------	-----------------------	-------------	-----------

**Enforcement Details**

**Enforcement Type:** 125  
**Enforcement Type Description:** DEP WARNING LETTER  
**Enforcement Action Date:** 20041103  
**Enf Disposition Status:**  
**Disposition Status Date:**  
**Enforcement Lead Agency:** State  
**Proposed Penalty Amount:**  
**Final Amount:**  
**Paid Amount:**

**Violation Details**

**Found Violation:** Yes  
**Citation:** UTT:279.42  
**Violation Short Description:** Used Oil - Transporter and Transfer Facility  
**Violation Type:** 279.E  
**Violation Determined Date:** 20040920  
**Scheduled Compliance Date:**  
**Return to Compliance:** Unverifiable  
**Actual Return to Compl:** 20041203  
**Violation Responsible Agency:** State

**Enforcement Details**

**Enforcement Type:** 125  
**Enforcement Type Description:** DEP WARNING LETTER  
**Enforcement Action Date:** 20041103  
**Enf Disposition Status:**  
**Disposition Status Date:**  
**Enforcement Lead Agency:** State  
**Proposed Penalty Amount:**  
**Final Amount:**  
**Paid Amount:**

**Evaluation Details**

**Evaluation Start Date:** 20040920  
**Evaluation Type Description:** COMPLIANCE EVALUATION INSPECTION ON-SITE  
**Violation Short Description:** State Statute or Regulation  
**Return to Compliance Date:** 20050316  
**Evaluation Agency:** State

**Evaluation Start Date:** 20040920  
**Evaluation Type Description:** COMPLIANCE EVALUATION INSPECTION ON-SITE  
**Violation Short Description:** Used Oil - Transporter and Transfer Facility  
**Return to Compliance Date:** 20041203  
**Evaluation Agency:** State

<b>Map Key</b>	<b>Number of Records</b>	<b>Direction</b>	<b>Distance (mi/ft)</b>	<b>Elev/Diff (ft)</b>	<b>Site</b>	<b>DB</b>
----------------	--------------------------	------------------	-------------------------	-----------------------	-------------	-----------

**Evaluation Start Date:** 20050506  
**Evaluation Type Description:** COMPLIANCE SCHEDULE EVALUATION  
**Violation Short Description:**  
**Return to Compliance Date:**  
**Evaluation Agency:** State

**Evaluation Start Date:** 20040920  
**Evaluation Type Description:** COMPLIANCE EVALUATION INSPECTION ON-SITE  
**Violation Short Description:** State Statute or Regulation  
**Return to Compliance Date:** 20041203  
**Evaluation Agency:** State

**Evaluation Start Date:** 20040920  
**Evaluation Type Description:** COMPLIANCE EVALUATION INSPECTION ON-SITE  
**Violation Short Description:** Used Oil - Transporter and Transfer Facility  
**Return to Compliance Date:** 20040920  
**Evaluation Agency:** State

**Handler Summary**

**Importer Activity:** No  
**Mixed Waste Generator:** No  
**Transporter Activity:** No  
**Transfer Facility:** No  
**Onsite Burner Exemption:** No  
**Furnace Exemption:** No  
**Underground Injection Activity:** No  
**Commercial TSD:** No  
**Used Oil Transporter:** No  
**Used Oil Transfer Facility:** No  
**Used Oil Processor:** No  
**Used Oil Refiner:** No  
**Used Oil Burner:** No  
**Used Oil Market Burner:** No  
**Used Oil Spec Marketer:** No

**Hazardous Waste Handler Details**

**Sequence No:** 201112  
**Receive Date:** 20111212  
**Handler Name:** EVERGREEN DEVELOPMENT & CONSTRUCTION CO  
**Federal Waste Generator Code:** 3  
**Generator Code Description:** Very Small Quantity Generator  
**Source Type:** Implementer

**Waste Code Details**

**Hazardous Waste Code:** D001  
**Waste Code Description:** IGNITABLE WASTE

<i>Map Key</i>	<i>Number of Records</i>	<i>Direction</i>	<i>Distance (mi/ft)</i>	<i>Elev/Diff (ft)</i>	<i>Site</i>	<i>DB</i>
----------------	--------------------------	------------------	-------------------------	-----------------------	-------------	-----------

**Hazardous Waste Handler Details**

**Sequence No:** 200409  
**Receive Date:** 20040920  
**Handler Name:** EVERGREEN DEVELOPMENT & CONSTRUCTION CO  
**Federal Waste Generator Code:** 3  
**Generator Code Description:** Very Small Quantity Generator  
**Source Type:** Implementer

**Waste Code Details**

**Hazardous Waste Code:** D001  
**Waste Code Description:** IGNITABLE WASTE

**Hazardous Waste Handler Details**

**Sequence No:** 200412  
**Receive Date:** 20041208  
**Handler Name:** EVERGREEN DEVELOPMENT & CONSTRUCTION CO  
**Federal Waste Generator Code:** 3  
**Generator Code Description:** Very Small Quantity Generator  
**Source Type:** Notification

**Owner/Operator Details**

<b>Owner/Operator Ind:</b> Current Operator	<b>Street No:</b>
<b>Type:</b> Private	<b>Street 1:</b> 8659 PALM RIVER RD
<b>Name:</b> EVERGREEN DEVELOPMENT & CONSTRUCTION CO	<b>Street 2:</b>
<b>Date Became Current:</b> 20040921	<b>City:</b> TAMPA
<b>Date Ended Current:</b>	<b>State:</b> FL
<b>Phone:</b>	<b>Country:</b> US
<b>Source Type:</b> Notification	<b>Zip Code:</b> 33619-4317

<b>Owner/Operator Ind:</b> Current Owner	<b>Street No:</b>
<b>Type:</b> Private	<b>Street 1:</b> 8659 PALM RIVER RD
<b>Name:</b> EVERGREEN DEVELOPMENT & CONSTRUCTION CO	<b>Street 2:</b>
<b>Date Became Current:</b> 20041208	<b>City:</b> TAMPA
<b>Date Ended Current:</b>	<b>State:</b> FL
<b>Phone:</b>	<b>Country:</b> US
<b>Source Type:</b> Notification	<b>Zip Code:</b> 33619-4317

<b>Owner/Operator Ind:</b> Current Owner	<b>Street No:</b>
<b>Type:</b> Private	<b>Street 1:</b> 8659 PALM RIVER RD
<b>Name:</b> EVERGREEN DEVELOPMENT & CONSTRUCTION CO	<b>Street 2:</b>
<b>Date Became Current:</b> 20041208	<b>City:</b> TAMPA
<b>Date Ended Current:</b>	<b>State:</b> FL
<b>Phone:</b>	<b>Country:</b> US

Map Key	Number of Records	Direction	Distance (mi/ft)	Elev/Diff (ft)	Site	DB
Source Type:	Implementer			Zip Code:	33619-4317	
Owner/Operator Ind:	Current Operator			Street No:		
Type:	Private			Street 1:	8659 PALM RIVER RD	
Name:	EVERGREEN DEVELOPMENT & CONSTRUCTION CO			Street 2:		
Date Became Current:	20040921			City:	TAMPA	
Date Ended Current:				State:	FL	
Phone:				Country:	US	
Source Type:	Implementer			Zip Code:	33619-4317	

**Historical Handler Details**

Receive Dt: 20040920  
Generator Code Description: Very Small Quantity Generator  
Handler Name: EVERGREEN DEVELOPMENT & CONSTRUCTION CO

Receive Dt: 20041208  
Generator Code Description: Very Small Quantity Generator  
Handler Name: EVERGREEN DEVELOPMENT & CONSTRUCTION CO

<a href="#">85</a>	2 of 2	E	0.00 / 0.00	24.82 / 14	EVERGREEN DEVELOPMENT & CONSTRUCTION CO 8659 PALM RIVER RD TAMPA FL 336194317	<a href="#">FINDS/FRS</a>
--------------------	--------	---	-------------	------------	---	---------------------------

Registry ID: 110020489363  
FIPS Code: 12057  
HUC Code: 03100206  
Site Type Name: STATIONARY  
Location Description:  
Supplemental Location:  
Create Date: 05-JAN-05  
Update Date: 08-AUG-10  
Interest Types: CESQG, STATE MASTER  
SIC Codes: 1629  
SIC Code Descriptions: HEAVY CONSTRUCTION, NOT ELSEWHERE CLASSIFIED  
NAICS Codes: 236210, 237110, 237120, 237130, 237990, 238910  
NAICS Code Descriptions: INDUSTRIAL BUILDING CONSTRUCTION., OIL AND GAS PIPELINE AND RELATED STRUCTURES CONSTRUCTION., OTHER HEAVY AND CIVIL ENGINEERING CONSTRUCTION., POWER AND COMMUNICATION LINE AND RELATED STRUCTURES CONSTRUCTION., SITE PREPARATION CONTRACTORS., WATER AND SEWER LINE AND RELATED STRUCTURES CONSTRUCTION.  
Conveyor: RCRAINFO  
Federal Facility Code:  
Federal Agency Name:  
Tribal Land Code:  
Tribal Land Name:  
Congressional Dist No: 11  
Census Block Code: 120570135051005  
EPA Region Code: 04  
County Name: HILLS  
US/Mexico Border Ind:  
Latitude: 27.940583

Map Key	Number of Records	Direction	Distance (mi/ft)	Elev/Diff (ft)	Site	DB
<b>Longitude:</b>		-82.35885				
<b>Reference Point:</b>		CENTER OF A FACILITY OR STATION				
<b>Coord Collection Method:</b>		INTERPOLATION-PHOTO				
<b>Accuracy Value:</b>		4				
<b>Datum:</b>		NAD83				
<b>Source:</b>						
<b>Facility Detail Rprt URL:</b>		<a href="https://ofmpub.epa.gov/frs_public2/fii_query_detail.disp_program_facility?p_registry_id=110020489363">https://ofmpub.epa.gov/frs_public2/fii_query_detail.disp_program_facility?p_registry_id=110020489363</a>				
<b>Program Acronyms:</b>						
FDM:50099, RCRAINFO:FLR000112755						

<a href="#">86</a>	1 of 1	WNW	0.00 / 0.00	6.53 / -5	AMAZON.COM.DEC LLC - UFL3 4430 E ADAMO DR TAMPA FL 33605	FINDS/FRS
--------------------	--------	-----	-------------	-----------	--	-----------

<b>Registry ID:</b>	110069335035
<b>FIPS Code:</b>	
<b>HUC Code:</b>	03100206
<b>Site Type Name:</b>	STATIONARY
<b>Location Description:</b>	
<b>Supplemental Location:</b>	
<b>Create Date:</b>	05-JUL-16
<b>Update Date:</b>	07-OCT-16
<b>Interest Types:</b>	ICIS-NPDES NON-MAJOR, STORM WATER INDUSTRIAL
<b>SIC Codes:</b>	4225
<b>SIC Code Descriptions:</b>	GENERAL WAREHOUSING AND STORAGE
<b>NAICS Codes:</b>	493110
<b>NAICS Code Descriptions:</b>	GENERAL WAREHOUSING AND STORAGE.
<b>Conveyor:</b>	FRS-GEOCODE
<b>Federal Facility Code:</b>	
<b>Federal Agency Name:</b>	
<b>Tribal Land Code:</b>	
<b>Tribal Land Name:</b>	
<b>Congressional Dist No:</b>	11
<b>Census Block Code:</b>	120570037001059
<b>EPA Region Code:</b>	04
<b>County Name:</b>	
<b>US/Mexico Border Ind:</b>	
<b>Latitude:</b>	27.95283
<b>Longitude:</b>	-82.41002
<b>Reference Point:</b>	CENTER OF A FACILITY OR STATION
<b>Coord Collection Method:</b>	ADDRESS MATCHING-HOUSE NUMBER
<b>Accuracy Value:</b>	30
<b>Datum:</b>	NAD83
<b>Source:</b>	
<b>Facility Detail Rprt URL:</b>	<a href="https://ofmpub.epa.gov/frs_public2/fii_query_detail.disp_program_facility?p_registry_id=110069335035">https://ofmpub.epa.gov/frs_public2/fii_query_detail.disp_program_facility?p_registry_id=110069335035</a>
<b>Program Acronyms:</b>	
NPDES:FLRNEF373	

Map Key	Number of Records	Direction	Distance (mi/ft)	Elev/Diff (ft)	Site	DB
<a href="#">87</a>	1 of 1	WNW	0.00 / 0.00	6.34 / -5	BARGAIN COMPUTER PRODUCTS OF YBOR LLC 4410 E ADAMO DR STE 106 TAMPA FL 33605-0000	RCRA NON GEN

**EPA Handler ID:** FLR000200063  
**Gen Status Universe:** No Report  
**Contact Name:** SHAUN O'SULLIVAN  
**Contact Address:** 8108 KRAUSS BLVD , , TAMPA , FL, 33619-3009 , US  
**Contact Phone No and Ext:** 813-621-2319 347  
**Contact Email:** SOSULLIVAN@CRSERECYCLING.COM  
**Contact Country:** US  
**County Name:** HILLSBOROUGH  
**EPA Region:** 04  
**Land Type:** Private  
**Receive Date:** 20160413  
**Location Latitude:**  
**Location Longitude:**

#### Violation/Evaluation Summary

**Note:** VIOLATION or UNDETERMINED: There are VIOLATION or UNDETERMINED details or records associated with this facility (EPA ID) in the Compliance Monitoring and Enforcement table dated Sep, 2022.

#### Violation Details

**Found Violation:** Yes  
**Citation:** 273.13(d)(1)  
**Violation Short Description:** Universal Waste - Small Quantity Handlers  
**Violation Type:** 273.B  
**Violation Determined Date:** 20140721  
**Scheduled Compliance Date:**  
**Return to Compliance:** Unverifiable  
**Actual Return to Compl:** 20140804  
**Violation Responsible Agency:** State

#### Enforcement Details

**Enforcement Type:** 105  
**Enforcement Type Description:**  
**Enforcement Action Date:** 20140804  
**Enf Disposition Status:**  
**Disposition Status Date:**  
**Enforcement Lead Agency:** State  
**Proposed Penalty Amount:**  
**Final Amount:**  
**Paid Amount:**

#### Evaluation Details

<b>Map Key</b>	<b>Number of Records</b>	<b>Direction</b>	<b>Distance (mi/ft)</b>	<b>Elev/Diff (ft)</b>	<b>Site</b>	<b>DB</b>
----------------	--------------------------	------------------	-------------------------	-----------------------	-------------	-----------

**Evaluation Start Date:** 20140721  
**Evaluation Type Description:** COMPLIANCE EVALUATION INSPECTION ON-SITE  
**Violation Short Description:** Universal Waste - Small Quantity Handlers  
**Return to Compliance Date:** 20140804  
**Evaluation Agency:** State

**Handler Summary**

**Importer Activity:** No  
**Mixed Waste Generator:** No  
**Transporter Activity:** No  
**Transfer Facility:** No  
**Onsite Burner Exemption:** No  
**Furnace Exemption:** No  
**Underground Injection Activity:** No  
**Commercial TSD:** No  
**Used Oil Transporter:** No  
**Used Oil Transfer Facility:** No  
**Used Oil Processor:** No  
**Used Oil Refiner:** No  
**Used Oil Burner:** No  
**Used Oil Market Burner:** No  
**Used Oil Spec Marketer:** No

**Hazardous Waste Handler Details**

**Sequence No:** 201407  
**Receive Date:** 20140721  
**Handler Name:** BARGAIN COMPUTER PRODUCTS OF YBOR LLC  
**Source Type:** Implementer  
**Federal Waste Generator Code:** 3  
**Generator Code Description:** Very Small Quantity Generator

**Waste Code Details**

**Hazardous Waste Code:** D001  
**Waste Code Description:** IGNITABLE WASTE

**Hazardous Waste Handler Details**

**Sequence No:** 201604  
**Receive Date:** 20160413  
**Handler Name:** BARGAIN COMPUTER PRODUCTS OF YBOR LLC  
**Source Type:** Implementer  
**Federal Waste Generator Code:** N  
**Generator Code Description:** Not a Generator, Verified

**Hazardous Waste Handler Details**

**Sequence No:** 201404  
**Receive Date:** 20140417  
**Handler Name:** BARGAIN COMPUTER PRODUCTS OF YBOR LLC  
**Source Type:** Notification  
**Federal Waste Generator Code:** 3  
**Generator Code Description:** Very Small Quantity Generator

**Waste Code Details**

**Hazardous Waste Code:** D001  
**Waste Code Description:** IGNITABLE WASTE

**Hazardous Waste Handler Details**

**Sequence No:** 201305  
**Receive Date:** 20130521  
**Handler Name:** BARGAIN COMPUTER PRODUCTS OF YBOR LLC  
**Source Type:** Notification  
**Federal Waste Generator Code:** N  
**Generator Code Description:** Not a Generator, Verified

**Owner/Operator Details**

<b>Owner/Operator Ind:</b> Current Operator	<b>Street No:</b>
<b>Type:</b> Private	<b>Street 1:</b> 4410 E ADAMO DR STE 106
<b>Name:</b> BARGAIN COMPUTER PRODUCTS OF YBOR CITY L	<b>Street 2:</b>
<b>Date Became Current:</b> 20130521	<b>City:</b> TAMPA
<b>Date Ended Current:</b>	<b>State:</b> FL
<b>Phone:</b>	<b>Country:</b> US
<b>Source Type:</b> Notification	<b>Zip Code:</b> 33605-5944

<b>Owner/Operator Ind:</b> Current Owner	<b>Street No:</b>
<b>Type:</b> Private	<b>Street 1:</b> N. RIVERSIDE PLAZA
<b>Name:</b> INDCOR PROPERTIES	<b>Street 2:</b>
<b>Date Became Current:</b> 20110901	<b>City:</b> CHICAGO
<b>Date Ended Current:</b>	<b>State:</b> IL
<b>Phone:</b> 813-514-2743	<b>Country:</b> US
<b>Source Type:</b> Notification	<b>Zip Code:</b> 60606

<b>Owner/Operator Ind:</b> Current Owner	<b>Street No:</b>
<b>Type:</b> Private	<b>Street 1:</b> N. RIVERSIDE PLAZA
<b>Name:</b> INDCOR PROPERTIES	<b>Street 2:</b>
<b>Date Became Current:</b> 20110901	<b>City:</b> CHICAGO
<b>Date Ended Current:</b>	<b>State:</b> IL
<b>Phone:</b> 813-514-2743	<b>Country:</b> US
<b>Source Type:</b> Implementer	<b>Zip Code:</b> 60606-0000

<b>Owner/Operator Ind:</b> Current Operator	<b>Street No:</b>
---	-------------------



Map Key	Number of Records	Direction	Distance (mi/ft)	Elev/Diff (ft)	Site	DB
<b>Type:</b>	Private				<b>Street 1:</b> 4410 E ADAMO DR STE 106	
<b>Name:</b>	BARGAIN COMPUTER PRODUCTS OF YBOR CITY L				<b>Street 2:</b>	
<b>Date Became Current:</b>	20110901			<b>City:</b> TAMPA		
<b>Date Ended Current:</b>				<b>State:</b> FL		
<b>Phone:</b>				<b>Country:</b> US		
<b>Source Type:</b>	Notification			<b>Zip Code:</b> 33605-5944		
<b>Owner/Operator Ind:</b>	Current Operator			<b>Street No:</b>		
<b>Type:</b>	Private			<b>Street 1:</b> 4410 E ADAMO DR STE 106		
<b>Name:</b>	BARGAIN COMPUTER PRODUCTS OF YBOR CITY L			<b>Street 2:</b>		
<b>Date Became Current:</b>	20110901			<b>City:</b> TAMPA		
<b>Date Ended Current:</b>				<b>State:</b> FL		
<b>Phone:</b>				<b>Country:</b> US		
<b>Source Type:</b>	Implementer			<b>Zip Code:</b> 33605-5944		
<b>Owner/Operator Ind:</b>	Current Owner			<b>Street No:</b>		
<b>Type:</b>	Private			<b>Street 1:</b> N. RIVERSIDE PLAZA		
<b>Name:</b>	INDCOR PROPERTIES			<b>Street 2:</b>		
<b>Date Became Current:</b>	20110901			<b>City:</b> CHICAGO		
<b>Date Ended Current:</b>				<b>State:</b> IL		
<b>Phone:</b>	813-514-2743			<b>Country:</b> US		
<b>Source Type:</b>	Implementer			<b>Zip Code:</b> 60606		
<b>Owner/Operator Ind:</b>	Current Owner			<b>Street No:</b>		
<b>Type:</b>	Private			<b>Street 1:</b> N. RIVERSIDE PLAZA		
<b>Name:</b>	INDCOR PROPERTIES			<b>Street 2:</b>		
<b>Date Became Current:</b>	20130521			<b>City:</b> CHICAGO		
<b>Date Ended Current:</b>				<b>State:</b> IL		
<b>Phone:</b>	813-514-2743			<b>Country:</b> US		
<b>Source Type:</b>	Notification			<b>Zip Code:</b> 60606		

**Historical Handler Details**

**Receive Dt:** 20130521  
**Generator Code Description:** Not a Generator, Verified  
**Handler Name:** BARGAIN COMPUTER PRODUCTS OF YBOR LLC

**Receive Dt:** 20140417  
**Generator Code Description:** Very Small Quantity Generator  
**Handler Name:** BARGAIN COMPUTER PRODUCTS OF YBOR LLC

**Receive Dt:** 20140721  
**Generator Code Description:** Very Small Quantity Generator  
**Handler Name:** BARGAIN COMPUTER PRODUCTS OF YBOR LLC

**88**      1 of 1      **WNW**      0.00 / 0.00      6.45 / -5      **BARGAIN COMPUTER PRODUCTS OF YBOR LLC**      **FINDS/FRS**  
**4410 E ADAMO DR STE 106**  
**TAMPA FL 33605-0000**

**Registry ID:** 110055434114

Map Key	Number of Records	Direction	Distance (mi/ft)	Elev/Diff (ft)	Site	DB
<b>FIPS Code:</b>		12057				
<b>HUC Code:</b>		03100206				
<b>Site Type Name:</b>		STATIONARY				
<b>Location Description:</b>						
<b>Supplemental Location:</b>						
<b>Create Date:</b>		30-JUL-13				
<b>Update Date:</b>		17-OCT-17				
<b>Interest Types:</b>		UNSPECIFIED UNIVERSE				
<b>SIC Codes:</b>						
<b>SIC Code Descriptions:</b>						
<b>NAICS Codes:</b>		562920				
<b>NAICS Code Descriptions:</b>		MATERIALS RECOVERY FACILITIES.				
<b>Conveyor:</b>		FRS-GEOCODE				
<b>Federal Facility Code:</b>						
<b>Federal Agency Name:</b>						
<b>Tribal Land Code:</b>						
<b>Tribal Land Name:</b>						
<b>Congressional Dist No:</b>		11				
<b>Census Block Code:</b>		120570037001059				
<b>EPA Region Code:</b>		04				
<b>County Name:</b>		HILLSBOROUGH				
<b>US/Mexico Border Ind:</b>						
<b>Latitude:</b>		27.95374				
<b>Longitude:</b>		-82.41177				
<b>Reference Point:</b>		CENTER OF A FACILITY OR STATION				
<b>Coord Collection Method:</b>		ADDRESS MATCHING-HOUSE NUMBER				
<b>Accuracy Value:</b>		30				
<b>Datum:</b>		NAD83				
<b>Source:</b>						
<b>Facility Detail Rprt URL:</b>		https://ofmpub.epa.gov/frs_public2/fii_query_detail.disp_program_facility?p_registry_id=110055434114				
<b>Program Acronyms:</b>						
RCRAINFO:FLR000200063						

[89](#) 1 of 2 SE 0.00 / 0.00 11.11 / 0 Colonnade Crosstown, LLC Brownfield Area **BROWNFIELD AREA**

TAMPA FL

<b>Area ID:</b>	BF292002000	<b>Latitude:</b>	27.927
<b>User Name:</b>	MCCLAIN_B	<b>Longitude:</b>	-82.3553
<b>Method:</b>	SHP	<b>Latitude Degrees:</b>	27
<b>County:</b>	HILLSBOROUGH	<b>Latitude Minutes:</b>	55
<b>District:</b>	Southwest	<b>Latitude Seconds:</b>	37.07
<b>Acreage:</b>	156.38479923	<b>Longitude Degrees:</b>	-82
<b>Resolution No:</b>	R20-083	<b>Longitude Minutes:</b>	21
<b>Resolution Date:</b>	17-SEP-19 12.00.00.000000 AM	<b>Longitude Seconds:</b>	19.01
<b>Shape Area:</b>	632925.99819971	<b>X Coordinate:</b>	165024.37153369
<b>Shape Length:</b>	4234.6022213	<b>Y Coordinate:</b>	398181.98701087
<b>Date Stamp:</b>	21-SEP-20 12.00.00.000000 AM		
<b>Source:</b>	The Board of County Commissioners of Hillsborough County		

Map Key	Number of Records	Direction	Distance (mi/ft)	Elev/Diff (ft)	Site	DB
---------	-------------------	-----------	------------------	----------------	------	----

Documents: <https://prodenv.dep.state.fl.us/DepNexus/public/electronic-documents/BF292002000/gis-facility!search>

<a href="#">89</a>	2 of 2	SE	0.00 / 0.00	11.11 / 0	Colonnade Crosstown, LLC Brownfield Site 10117 Princess Palm Avenue TAMPA FL 33610	BROWNFIELDS
--------------------	--------	----	-------------	-----------	---	-------------

<b>Site ID:</b>	BF292002001	<b>CCD1 City ID:</b>	4360
<b>Area ID:</b>	BF292002000	<b>CC2 County ID:</b>	29
<b>Remediation:</b>		<b>County:</b>	HILLSBOROUGH
<b>Acreage:</b>	156.38479923	<b>DDC Dep District ID:</b>	SWD
<b>SRCO Date:</b>		<b>District:</b>	Southwest
<b>BSRA Date:</b>	16-DEC-20 12.00.00.000000 AM	<b>Latitude:</b>	27.927
<b>X Coordinate NBR:</b>	165024.371534	<b>Longitude:</b>	-82.3553
<b>Y Coordinate NBR:</b>	398181.987011	<b>Lat DD:</b>	27
<b>Shape Area:</b>	632925.99819971	<b>Lat MM:</b>	55
<b>Shape Length:</b>	4234.6022213	<b>Lat SS:</b>	37.07
<b>Method:</b>	SHP	<b>Long DD:</b>	-82
<b>CMC2 Verif Method:</b>		<b>Long MM:</b>	21
<b>Verification Date:</b>		<b>Long SS:</b>	19.01
<b>Date Stamp:</b>	17-DEC-20 12.00.00.000000 AM	<b>Username:</b>	MCCLAIN_B
<b>Source:</b>	The Board of County Commissioners of Hillsborough County		
<b>Area Name:</b>	Colonnade Crosstown, LLC Brownfield Area		
<b>Documents:</b>	<a href="https://prodenv.dep.state.fl.us/DepNexus/public/electronic-documents/BF292002001/gis-facility!search">https://prodenv.dep.state.fl.us/DepNexus/public/electronic-documents/BF292002001/gis-facility!search</a>		
<b>Comment:</b>			
<b>Oculus Docs Inventory Url:</b>	<a href="https://erisservice7.ecologeris.com/ErisExt/flo/ocure.ashx?ID=BF292002001&amp;CAT=5">https://erisservice7.ecologeris.com/ErisExt/flo/ocure.ashx?ID=BF292002001&amp;CAT=5</a>		
<b>Information Portal Facility Url:</b>	<a href="http://prodenv.dep.state.fl.us/DepNexus/public/facilitysearch?pagination=true&amp;facility.id=BF292002001">http://prodenv.dep.state.fl.us/DepNexus/public/facilitysearch?pagination=true&amp;facility.id=BF292002001</a>		

<a href="#">90</a>	1 of 2	WNW	0.00 / 0.00	7.65 / -3	State Road 60 at 39th Street TAMPA FL	SPILLS
--------------------	--------	-----	-------------	-----------	--	--------

<b>Incident No:</b>	35268	<b>Incident Date:</b>	04/28/2004
<b>Incident Type:</b>	Coastal	<b>County:</b>	Hillsborough

**Spill Details**

<b>Incident Status:</b>		<b>Criminal Indicator:</b>	
<b>Incident Party Type:</b>		<b>Hurricane Indicator:</b>	
<b>Incident Party Name:</b>		<b>Description:</b>	
<b>Pollutant Name:</b>	Motor oil	<b>On Scene Response:</b>	
<b>Pollutant Category:</b>			
<b>Pollutant Actual Volume:</b>	1000		
<b>Pollutant Unit Measure:</b>	gallon		

<a href="#">90</a>	2 of 2	WNW	0.00 / 0.00	7.65 / -3	SR 60 / 39 St, SE corner TAMPA FL	SPILLS
--------------------	--------	-----	-------------	-----------	--------------------------------------	--------

<b>Incident No:</b>	55376	<b>Incident Date:</b>	5/21/2016 2:15:00 PM
<b>Incident Type:</b>		<b>County:</b>	Hillsborough

Map Key	Number of Records	Direction	Distance (mi/ft)	Elev/Diff (ft)	Site	DB
---------	-------------------	-----------	------------------	----------------	------	----

**Spill Details**

<b>Incident Status:</b>	Saved	<b>Criminal Indicator:</b>	
<b>Incident Party Type:</b>		<b>Hurricane Indicator:</b>	
<b>Incident Party Name:</b>	Local Fire Department	<b>Description:</b>	Vehicle Accident
<b>Pollutant Name:</b>	Water-based paint, n.o.s.	<b>On Scene Response:</b>	
<b>Pollutant Category:</b>			
<b>Pollutant Actual Volume:</b>	100.00		
<b>Pollutant Unit Measure:</b>	gallon		

**Spill Details**

<b>Incident Status:</b>	Saved	<b>Criminal Indicator:</b>	
<b>Incident Party Type:</b>		<b>Hurricane Indicator:</b>	
<b>Incident Party Name:</b>	Pegasus Paints LLC	<b>Description:</b>	Spill
<b>Pollutant Name:</b>	Water-based paint, n.o.s.	<b>On Scene Response:</b>	
<b>Pollutant Category:</b>			
<b>Pollutant Actual Volume:</b>	100.00		
<b>Pollutant Unit Measure:</b>	gallon		

**Spill Details**

<b>Incident Status:</b>	Saved	<b>Criminal Indicator:</b>	
<b>Incident Party Type:</b>		<b>Hurricane Indicator:</b>	
<b>Incident Party Name:</b>	Local Fire Department	<b>Description:</b>	Spill
<b>Pollutant Name:</b>	Water-based paint, n.o.s.	<b>On Scene Response:</b>	
<b>Pollutant Category:</b>			
<b>Pollutant Actual Volume:</b>	100.00		
<b>Pollutant Unit Measure:</b>	gallon		

**Spill Details**

<b>Incident Status:</b>	Saved	<b>Criminal Indicator:</b>	
<b>Incident Party Type:</b>		<b>Hurricane Indicator:</b>	
<b>Incident Party Name:</b>	State Watch Office	<b>Description:</b>	Vehicle Accident
<b>Pollutant Name:</b>	Water-based paint, n.o.s.	<b>On Scene Response:</b>	
<b>Pollutant Category:</b>			
<b>Pollutant Actual Volume:</b>	100.00		
<b>Pollutant Unit Measure:</b>	gallon		

**Spill Details**

<b>Incident Status:</b>	Saved	<b>Criminal Indicator:</b>	
<b>Incident Party Type:</b>		<b>Hurricane Indicator:</b>	
<b>Incident Party Name:</b>	Hillsborough County Fire Rescue	<b>Description:</b>	Vehicle Accident
<b>Pollutant Name:</b>	Water-based paint, n.o.s.	<b>On Scene Response:</b>	
<b>Pollutant Category:</b>			
<b>Pollutant Actual Volume:</b>	100.00		

Pollutant Unit Measure: gallon

**Spill Details**

<b>Incident Status:</b>	Saved	<b>Criminal Indicator:</b>	
<b>Incident Party Type:</b>		<b>Hurricane Indicator:</b>	
<b>Incident Party Name:</b>	Pegasus Paints LLC	<b>Description:</b>	Vehicle Accident
<b>Pollutant Name:</b>	Water-based paint, n.o.s.	<b>On Scene Response:</b>	
<b>Pollutant Category:</b>			
<b>Pollutant Actual Volume:</b>	100.00		
<b>Pollutant Unit Measure:</b>	gallon		

**Spill Details**

<b>Incident Status:</b>	Saved	<b>Criminal Indicator:</b>	
<b>Incident Party Type:</b>		<b>Hurricane Indicator:</b>	
<b>Incident Party Name:</b>	Police/Sheriff	<b>Description:</b>	Spill
<b>Pollutant Name:</b>	Water-based paint, n.o.s.	<b>On Scene Response:</b>	
<b>Pollutant Category:</b>			
<b>Pollutant Actual Volume:</b>	100.00		
<b>Pollutant Unit Measure:</b>	gallon		

**Spill Details**

<b>Incident Status:</b>	Saved	<b>Criminal Indicator:</b>	
<b>Incident Party Type:</b>		<b>Hurricane Indicator:</b>	
<b>Incident Party Name:</b>	Police/Sheriff	<b>Description:</b>	Vehicle Accident
<b>Pollutant Name:</b>	Water-based paint, n.o.s.	<b>On Scene Response:</b>	
<b>Pollutant Category:</b>			
<b>Pollutant Actual Volume:</b>	100.00		
<b>Pollutant Unit Measure:</b>	gallon		

**Spill Details**

<b>Incident Status:</b>	Saved	<b>Criminal Indicator:</b>	
<b>Incident Party Type:</b>		<b>Hurricane Indicator:</b>	
<b>Incident Party Name:</b>	Hillsborough County Fire Rescue	<b>Description:</b>	Spill
<b>Pollutant Name:</b>	Water-based paint, n.o.s.	<b>On Scene Response:</b>	
<b>Pollutant Category:</b>			
<b>Pollutant Actual Volume:</b>	100.00		
<b>Pollutant Unit Measure:</b>	gallon		

**Spill Details**

<b>Incident Status:</b>	Saved	<b>Criminal Indicator:</b>	
<b>Incident Party Type:</b>		<b>Hurricane Indicator:</b>	
<b>Incident Party Name:</b>	State Watch Office	<b>Description:</b>	Spill
<b>Pollutant Name:</b>	Water-based paint, n.o.s.	<b>On Scene Response:</b>	

Map Key	Number of Records	Direction	Distance (mi/ft)	Elev/Diff (ft)	Site	DB
<b>Pollutant Category:</b>						
<b>Pollutant Actual Volume:</b>		100.00				
<b>Pollutant Unit Measure:</b>		gallon				

<a href="#">91</a>	1 of 1	WNW	0.00 / 0.00	5.66 / -5	RADIANT GROUP PO BOX 5238 TAMPA FL 33605	WELL SURVEILLANCE
<b>Facility ID:</b>	9806823	<b>County:</b>	HILLSBOROUGH			
<b>Project ID:</b>	SUPER	<b>Longitude:</b>	-82.41575			
<b>Req No:</b>	RE35881	<b>Latitude:</b>	27.95511			
<b>Loc ID:</b>	210363	<b>GPS Date:</b>	5/31/2005 0:00:00			
<b>GPS ID:</b>	210363	<b>Datum:</b>	WS1984			
<b>Type:</b>	PETROLEUM	<b>Software:</b>				
<b>Insp CHD:</b>	HILLSBOROUGH	<b>Streetside:</b>				
<b>HAE:</b>	5.04	<b>Agency:</b>				
<b>Loc Method:</b>	DGPS - Differentially Corrected GPS					
<b>Insp F Name:</b>	KARL					
<b>Insp L Name:</b>	LOMBARDI					
<b>Comment:</b>	Adamo & 39th St					

<a href="#">92</a>	1 of 3	WNW	0.00 / 0.00	9.63 / -1	TAMPA CITY-EAST TAMPA SEWAGE PUMP 1201 N 39TH ST TAMPA FL 33605	AST
<b>Facility ID:</b>	9602027	<b>County:</b>	HILLSBOROUGH			
<b>Facility Status:</b>	OPEN	<b>Lat/Long Method:</b>	AGPS			
<b>Facility Type:</b>	H	<b>Lat DD:</b>	27			
<b>Type Desc:</b>	Local Government	<b>Lat MM:</b>	57			
<b>Facility Phone:</b>	8132473451	<b>Lat SS:</b>	10			
<b>Dep Co:</b>	P	<b>Long DD:</b>	82			
<b>Owner ID:</b>	21537	<b>Long MM:</b>	24			
<b>Owner Phone:</b>	8132473451	<b>Long SS:</b>	25			
<b>Owner:</b>	TAMPA CITY DEPT SANITARY SEWERS					
<b>Owner Address1:</b>	2700 MARITIME BLVD					
<b>Owner Address2:</b>	ATTN: STORAGE TANK REGIS					
<b>Owner City:</b>	TAMPA					
<b>Owner State:</b>	FL					
<b>Owner Zip 5:</b>	33605					
<b>Contact:</b>	TIM WARE / CHRIS SIMKO 813-274-3451					
<b>Data Source:</b>	Tank Facility - All Locations and Tank Information; Tank Facility - All Locations and Owner Information					
<b>Oculus Docs Inventory URL:</b>	<a href="https://erisservice7.ecologeris.com/ErisExt/flo/ocure.ashx?ID=9602027&amp;CAT=11">https://erisservice7.ecologeris.com/ErisExt/flo/ocure.ashx?ID=9602027&amp;CAT=11</a>					
<b>Information Portal Fac URL:</b>	<a href="http://prodenv.dep.state.fl.us/DepNexus/public/facilitysearch?pagination=true&amp;facility.id=9602027">http://prodenv.dep.state.fl.us/DepNexus/public/facilitysearch?pagination=true&amp;facility.id=9602027</a>					
<b>Information Portal Doc URL:</b>	<a href="http://prodenv.dep.state.fl.us/DepNexus/public/electronic-documents/9602027/facility!search">http://prodenv.dep.state.fl.us/DepNexus/public/electronic-documents/9602027/facility!search</a>					

**Tank Information**

<b>Tank ID:</b>	1	<b>Tank Desc:</b>	Double Walled			
<b>Tank Status:</b>	U - IN SERVICE	<b>Capacity:</b>	2000			
<b>Status Date:</b>	01-JUN-1996	<b>Placement:</b>	ABOVEGROUND			

Map Key	Number of Records	Direction	Distance (mi/ft)	Elev/Diff (ft)	Site	DB
<b>Installation Date:</b>	01-JUN-1996				<b>Tank Vessel Indic:</b> TANK	
<b>Content Desc:</b>		G - Emerg Generator Diesel				
<b><u>Piping</u></b>						
<b>Piping Description:</b>		B-Steel/galvanized metal				
<b>Piping Description:</b>		I-Suction piping system				
<b>Piping Description:</b>		A-Abv, no soil contact				
<b><u>Monitoring</u></b>						
<b>Monitoring Desc:</b>		Q-Visual inspection of ASTs				
<b>Monitoring Desc:</b>		F-Monitor dbl wall tank space				
<b><u>Tank Construction</u></b>						
<b>Constr Code:</b>		R				
<b>Constr Desc:</b>		Double wall - tank jacket				
<b>Constr Code:</b>		P				
<b>Constr Desc:</b>		Level gauges/alarms				
<b>Constr Code:</b>		C				
<b>Constr Desc:</b>		Steel				
<b>Constr Code:</b>		K				
<b>Constr Desc:</b>		AST containment				
<b>Constr Code:</b>		M				
<b>Constr Desc:</b>		Spill containment bucket				

<a href="#">92</a>	2 of 3	WNW	0.00 / 0.00	9.63 / -1	East Tampa Pump Station 1201 39th St Tampa FL 33605	TIER 2
--------------------	--------	-----	-------------	-----------	---	--------

**2018 Data**

<b>Facility ID:</b>	6080421	<b>Explosive:</b>	False
<b>Filing Year:</b>	2017(Tier2)	<b>Filing Type:</b>	312
<b>CAS No:</b>	68476346	<b>Max Daily Qty:</b>	13400
<b>Solid:</b>	False	<b>Avg Daily Qty:</b>	13400
<b>Liquid:</b>	True	<b>EHS:</b>	
<b>Gas:</b>	False	<b>Below Thresholds:</b>	
<b>Pure:</b>	False	<b>Trade Secret:</b>	
<b>Mixture:</b>	True		
<b>First Submit Date:</b>	2018-01-25(Tier2)		

Map Key	Number of Records	Direction	Distance (mi/ft)	Elev/Diff (ft)	Site	DB
<b>NAICS Code:</b>		221320				
<b>Dun Bradstreet:</b>		05-907-1860				
<b>Chemical Name:</b>		Diesel Fuel				
<b>Hazard Not Otherwise Classifie:</b>		False				
<b>Contact Name:</b>		Jim Johnson				
<b>Contact Type:</b>		Owner / Operator				
<b>Contact Email:</b>		Jim.Johnson@tampagov.net				
<b>Contact Work Phone:</b>						
<b>Contact 24 Hour Phone:</b>		813-247-3451				
<b>Contact Mobile Phone:</b>						

**2019 Data**

<b>Facility ID:</b>	6393204	<b>Explosive:</b>	True
<b>Filing Year:</b>	2018(Tier2)	<b>Filing Type:</b>	312
<b>CAS No:</b>	68476346	<b>Max Daily Qty:</b>	13400
<b>Solid:</b>	False	<b>Avg Daily Qty:</b>	13400
<b>Liquid:</b>	True	<b>EHS:</b>	
<b>Gas:</b>	False	<b>Below Thresholds:</b>	
<b>Pure:</b>	False	<b>Trade Secret:</b>	
<b>Mixture:</b>	True		
<b>First Submit Date:</b>	2019-02-15(Tier2)		
<b>NAICS Code:</b>	221320		
<b>Dun Bradstreet:</b>	05-907-1860		
<b>Chemical Name:</b>	Diesel Fuel		
<b>Hazard Not Otherwise Classifie:</b>	False		
<b>Contact Name:</b>	Jim Johnson		
<b>Contact Type:</b>	Owner / Operator		
<b>Contact Email:</b>	Jim.Johnson@tampagov.net		
<b>Contact Work Phone:</b>			
<b>Contact 24 Hour Phone:</b>	813-247-3451		
<b>Contact Mobile Phone:</b>			

**2020 Data (Filed)**

<b>Facility ID:</b>	6635573	<b>Explosive:</b>	True
<b>Filing Year:</b>	2019(Tier2)	<b>Filing Type:</b>	312
<b>CAS No:</b>	68476346	<b>Max Daily Qty:</b>	13,400
<b>Solid:</b>	False	<b>Avg Daily Qty:</b>	13,400
<b>Liquid:</b>	True	<b>EHS:</b>	
<b>Gas:</b>	False	<b>Below Thresholds:</b>	
<b>Pure:</b>	False	<b>Trade Secret:</b>	
<b>Mixture:</b>	True		
<b>First Submit Date:</b>	2020-01-15(Tier2)		
<b>NAICS Code:</b>	221320		
<b>Dun Bradstreet Code:</b>	05-907-1860		
<b>Chemical Name:</b>	Diesel Fuel		
<b>Hazard Not Otherwise Classifi:</b>	False		
<b>Contact Name:</b>	Jim Johnson		
<b>Contact Type:</b>	Owner / Operator		



**Contact Email:** Jim.Johnson@tampagov.net  
**Contact Work Phone:**  
**Contact 24 Hour Phone:** 813-247-3451  
**Contact Mobile Phone:**

**2021 Data**

<b>Facility ID:</b>	6823902	<b>Explosive:</b>	True
<b>Filing Year:</b>	2020(Tier2)	<b>Filing Type:</b>	312
<b>CAS No:</b>	68476346	<b>Max Daily Qty:</b>	13,400
<b>Solid:</b>	False	<b>Avg Daily Qty:</b>	13,400
<b>Liquid:</b>	True	<b>EHS:</b>	
<b>Gas:</b>	False	<b>Below Thresholds:</b>	
<b>Pure:</b>	False	<b>Trade Secret:</b>	
<b>Mixture:</b>	True		
<b>First Submit Date:</b>	2021-02-10(Tier2)		
<b>NAICS Code:</b>	221320		
<b>Dun Bradstreet Code:</b>	05-907-1860		
<b>Chemical Name:</b>	Diesel Fuel		
<b>Hazard Not Otherwise Classifie:</b>	False		
<b>Contact Name:</b>	Jim Johnson		
<b>Contact Type:</b>	Owner / Operator		
<b>Contact Email:</b>	Jim.Johnson@tampagov.net		
<b>Contact Work Phone:</b>			
<b>Contact 24 Hour Phone:</b>	813-247-3451		
<b>Contact Mobile Phone:</b>			

**2022 Data**

<b>Facility ID:</b>	7121205	<b>Explosive:</b>	True
<b>Filing Year:</b>	2021(Tier2)	<b>Filing Type:</b>	
<b>CAS No:</b>	68476346	<b>Max Daily Qty:</b>	13,400
<b>Solid:</b>	False	<b>Avg Daily Qty:</b>	13,400
<b>Liquid:</b>	True	<b>EHS:</b>	
<b>Gas:</b>	False	<b>Below Thresholds:</b>	
<b>Pure:</b>	False	<b>Trade Secret:</b>	
<b>Mixture:</b>	True		
<b>First Submit Date:</b>	2022-02-18(Tier2)		
<b>NAICS Code:</b>	221320		
<b>Dun Bradstreet Code:</b>	05-907-1860		
<b>Chemical Name:</b>	Diesel Fuel		
<b>Hazard Not Otherwise Classifie:</b>	False		
<b>Contact Name:</b>	Jim Johnson		
<b>Contact Type:</b>	Owner / Operator		
<b>Contact Email:</b>	Jim.Johnson@tampagov.net		
<b>Contact Work Phone:</b>			
<b>Contact 24 Hour Phone:</b>	813-247-3451		
<b>Contact Mobile Phone:</b>			

Map Key	Number of Records	Direction	Distance (mi/ft)	Elev/Diff (ft)	Site	DB
---------	-------------------	-----------	------------------	----------------	------	----

			0.00	-1	SEWAGE PUMP 1201 N 39TH ST TAMPA FL 33605	
--	--	--	------	----	---	--

<b>Facility ID:</b>	9602027	<b>Zip5 (Open Data):</b>	33605
<b>Type:</b>	H - Local Government	<b>CountyID(OpenData):</b>	29
<b>Status:</b>	Open	<b>County (Open Data):</b>	HILLSBOROUGH
<b>County:</b>	HILLSBOROUGH	<b>Contam (Map):</b>	
<b>Fac Stat(OpenData):</b>	OPEN	<b>Fac Type (Map):</b>	Local Government
<b>Fac Code(OpenData):</b>	H	<b>Fac Stat (Map):</b>	OPEN
<b>Fac Type(OpenData):</b>	Local Government	<b>Status (Map):</b>	REVIEWED
<b>Clnup Cd(OpenData):</b>		<b>City (Map):</b>	TAMPA
<b>Clnup Dt(OpenData):</b>		<b>County (Map):</b>	29
<b>Status (Open Data):</b>	REVIEWED	<b>Zip5 (Map):</b>	33605
<b>City (Open Data):</b>	TAMPA	<b>Zip4 (Map):</b>	0
<b>Fac Name(Open Data):</b>	TAMPA CITY-EAST TAMPA SEWAGE PUMP		
<b>Address (Open Data):</b>	1201 N 39TH ST		
<b>Fac Cleanup Stat(Open Data):</b>			
<b>Name (Map):</b>	TAMPA CITY-EAST TAMPA SEWAGE PUMP		
<b>Address (Map):</b>	1201 N 39TH ST		

**FDEP Storage Tank Monitoring Open Data Details**

<b>Object ID:</b>	50389	<b>Map Src:</b>	1994 doqs
<b>X:</b>	-82.413253250117	<b>Map Scale:</b>	614
<b>Y:</b>	27.9565319530674	<b>Elevation:</b>	
<b>Regulated:</b>	YES	<b>EI Datum:</b>	
<b>Col Meth:</b>	DPHO	<b>EI Resolut:</b>	
<b>Col Name:</b>	RICCI_L	<b>EI Units:</b>	
<b>Col Date:</b>	2003/06/10 13:17:27+00	<b>ALB East:</b>	555801.92
<b>Col Prog:</b>	TANKS-PETROLEUM CONTAMINATION	<b>ALB North:</b>	439970.15
<b>Ver Meth:</b>	DPHO	<b>Loc ID:</b>	51238
<b>Ver Name:</b>	RICCI_L	<b>Lat DD:</b>	27
<b>Ver Prog:</b>	TANKS-PETROLEUM CONTAMINATION	<b>Lat MM:</b>	57
<b>Ver Date:</b>	2003/06/10 13:17:27+00	<b>Lat SS:</b>	
<b>OOIC:</b>	FACILITY	<b>Long DD:</b>	82
<b>Rel Feat:</b>	EXACT	<b>Long MM:</b>	24
<b>Datum:</b>	HARN	<b>Long SS:</b>	
<b>Coord Acc:</b>	4		
<b>Col Aff:</b>	DEPARTMENT OF ENVIRONMENTAL PR		
<b>Ver Aff:</b>	DEPARTMENT OF ENVIRONMENTAL PR		
<b>Direct:</b>			
<b>Documents:</b>	<a href="https://prodenv.dep.state.fl.us/DepNexus/public/electronic-documents/9602027/gis-facility!search">https://prodenv.dep.state.fl.us/DepNexus/public/electronic-documents/9602027/gis-facility!search</a>		

**FDEP Open Data - Storage Tank Contamination Monitoring (STCM)**

<b>Loc ID:</b>	51238	<b>Rel Feat:</b>	EXACT
<b>Site Type:</b>	Local Government	<b>EI Datum:</b>	
<b>Contam Ind:</b>		<b>EI Resolut:</b>	
<b>Phone:</b>	8132473451	<b>EI Units:</b>	
<b>Operator:</b>	CHRIS SIMKO	<b>Map Src:</b>	1994 doqs

Map Key	Number of Records	Direction	Distance (mi/ft)	Elev/Diff (ft)	Site	DB
<b>Next action:</b>	PLACARD 15-JUN-2022			<b>Map Scale:</b>	614	
<b>Fin Respon:</b>				<b>Coord Acc:</b>	4	
<b>Office:</b>	SWD			<b>Alb East:</b>	555801.92	
<b>OIOC:</b>	FACILITY			<b>Alb North:</b>	439970.15	
<b>Col Meth:</b>	DPHO			<b>Datum:</b>	HARN	
<b>Col Name:</b>	RICCI_L			<b>Elevation:</b>		
<b>Col Date:</b>	6/10/2003			<b>Lat DD:</b>	27	
<b>Col Prog:</b>	TANKS-PETROLEUM CONTAMINATION			<b>Lat MM:</b>	57	
<b>Ver Meth:</b>	DPHO			<b>Lat SS:</b>		
<b>Ver Name:</b>	RICCI_L			<b>Long DD:</b>	82	
<b>Ver Prog:</b>	TANKS-PETROLEUM CONTAMINATION			<b>Long MM:</b>	24	
<b>Ver Date:</b>	6/10/2003			<b>Long SS:</b>		
<b>Object ID:</b>	51238					
<b>Col Aff:</b>	DEPARTMENT OF ENVIRONMENTAL PR					
<b>Ver Aff:</b>	DEPARTMENT OF ENVIRONMENTAL PR					
<b>Documents:</b>	<a href="https://prodenv.dep.state.fl.us/DepNexus/public/electronic-documents/9602027/gis-facility!search">https://prodenv.dep.state.fl.us/DepNexus/public/electronic-documents/9602027/gis-facility!search</a>					

**FDEP - Storage Tank Contamination Monitoring (STCM) Details**

**Name:** Tampa City-East Tampa Sewage Pump  
1201 N 39th St  
Tampa, FL 33605

**LL Method:** DPHO - Autonomous GPS

**Account Owner:** Tampa City Dept Sanitary Sewers

**Contact:** Chris Simko

**Phone:** 813-247-3451

**District:** SWD

**County 1:** 29 - Hillsborough

**Latitude:** 27:57:23.4964

**Longitude:** 82:24:47.6995

**FDEP - Registered Tanks from Storage Tank Contamination Monitoring (STCM) Details**

**Tank No:** 1

**Size:** 2000

**Content:** Emerg Generator Diesel

**Installed:** 06/01/1996

**Placement:** ABOVE

**Status:** In Service

**Construction:** C - Steel  
K - Ast Containment  
M - Spill Containment Bucket  
P - Level Gauges/Alarms  
R - Double Wall - Tank Jacket

**Piping:** A - Abv, No Soil Contact  
B - Steel/Galvanized Metal

**Monitoring:** I - Suction Piping System  
F - Monitor Dbl Wall Tank Space  
Q - Visual Inspection Of Asts

[93](#)

1 of 2

WNW

0.00 /  
0.00

9.78 /  
-1

GEORGIA-PACIFIC CORP  
1165 39TH ST  
TAMPA FL 33605

UST

Map Key	Number of Records	Direction	Distance (mi/ft)	Elev/Diff (ft)	Site	DB
---------	-------------------	-----------	------------------	----------------	------	----

<b>Facility ID:</b>	8624849	<b>County:</b>	HILLSBOROUGH
<b>Facility Status:</b>	CLOSED	<b>Lat/Long Method:</b>	ADDM
<b>Facility Type:</b>	C	<b>Lat DD:</b>	27
<b>Type Desc:</b>	Fuel user/Non-retail	<b>Lat MM:</b>	57
<b>Facility Phone:</b>		<b>Lat SS:</b>	21.874
<b>Dep Co:</b>	P	<b>Long DD:</b>	82
<b>Owner ID:</b>	26305	<b>Long MM:</b>	24
<b>Owner Phone:</b>	3863252001	<b>Long SS:</b>	55.598
<b>Owner:</b>	GEORGIA PACIFIC CONSUMER OPERATIONS LLC		
<b>Owner Address1:</b>	215 CR 216		
<b>Owner Address2:</b>	ATTN: STORAGE TANK REGIS		
<b>Owner City:</b>	PALATKA		
<b>Owner State:</b>	FL		
<b>Owner Zip 5:</b>	32178		
<b>Contact:</b>	MICHAEL GRIFFITH		
<b>Source:</b>	Tank Facility - All Locations and Tank Information; Tank Facility - All Locations and Owner Information		
<b>Oculus Docs Inventory URL:</b>	https://erisservice7.ecologeris.com/ErisExt/flo/ocure.ashx?ID=8624849&CAT=11		
<b>Information Portal Fac URL:</b>	http://prodenv.dep.state.fl.us/DepNexus/public/facilitysearch?pagination=true&facility.id=8624849		
<b>Information Portal Doc URL:</b>	http://prodenv.dep.state.fl.us/DepNexus/public/electronic-documents/8624849/facility!search		

**Tank Information**

<b>Tank ID:</b>	3	<b>Capacity:</b>	2000
<b>Tank Status:</b>	B - REMOVED FROM SITE	<b>Substance:</b>	D - Vehicular Diesel
<b>Status Date:</b>		<b>Placement:</b>	UNDERGROUND
<b>Installation Date:</b>	01-JUL-1973	<b>Tank Vessel Indic:</b>	TANK
<b>Tank Desc:</b>			

[93](#)

2 of 2

WNW

0.00 /  
0.00

9.78 /  
-1

GEORGIA-PACIFIC CORP  
1165 39TH ST  
TAMPA FL 33605

STCS

<b>Facility ID:</b>	8624849	<b>Zip5 (Open Data):</b>	33605
<b>Type:</b>	C - Fuel User/Non-Retail	<b>CountyID(OpenData):</b>	29
<b>Status:</b>	Closed	<b>County (Open Data):</b>	HILLSBOROUGH
<b>County:</b>	HILLSBOROUGH	<b>Contam (Map):</b>	
<b>Fac Stat(OpenData):</b>	CLOSED	<b>Fac Type (Map):</b>	Fuel user/Non-retail
<b>Fac Code(OpenData):</b>	C	<b>Fac Stat (Map):</b>	CLOSED
<b>Fac Type(OpenData):</b>	Fuel user/Non-retail	<b>Status (Map):</b>	REVIEWED
<b>Clnup Cd(OpenData):</b>		<b>City (Map):</b>	TAMPA
<b>Clnup Dt(OpenData):</b>		<b>County (Map):</b>	29
<b>Status (Open Data):</b>	REVIEWED	<b>Zip5 (Map):</b>	33605
<b>City (Open Data):</b>	TAMPA	<b>Zip4 (Map):</b>	0
<b>Fac Name(Open Data):</b>	GEORGIA-PACIFIC CORP		
<b>Address (Open Data):</b>	1165 39TH ST		
<b>Fac Cleanup Stat(Open Data):</b>			
<b>Name (Map):</b>	GEORGIA-PACIFIC CORP		
<b>Address (Map):</b>	1165 39TH ST		

**FDEP Storage Tank Monitoring Open Data Details**

<i>Map Key</i>	<i>Number of Records</i>	<i>Direction</i>	<i>Distance (mi/ft)</i>	<i>Elev/Diff (ft)</i>	<i>Site</i>	<i>DB</i>
<b>Object ID:</b>	15596				<b>Map Src:</b>	1999 doqs
<b>X:</b>	-82.4078757763171				<b>Map Scale:</b>	5000
<b>Y:</b>	27.9557668974648				<b>Elevation:</b>	
<b>Regulated:</b>	NO				<b>EI Datum:</b>	
<b>Col Meth:</b>	DPHO				<b>EI Resolut:</b>	
<b>Col Name:</b>	BERNHARD_K				<b>EI Units:</b>	
<b>Col Date:</b>	2006/07/11 10:55:28+00				<b>ALB East:</b>	556331.22
<b>Col Prog:</b>	TANKS-PETROLEUM CONTAMINATION				<b>ALB North:</b>	439892.04
<b>Ver Meth:</b>	DPHO				<b>Loc ID:</b>	36287
<b>Ver Name:</b>	BERNHARD_K				<b>Lat DD:</b>	27
<b>Ver Prog:</b>	TANKS-PETROLEUM CONTAMINATION				<b>Lat MM:</b>	57
<b>Ver Date:</b>	2006/07/11 10:55:28+00				<b>Lat SS:</b>	
<b>OOIC:</b>	FACILITY				<b>Long DD:</b>	82
<b>Rel Feat:</b>	VICIN				<b>Long MM:</b>	24
<b>Datum:</b>	HARN				<b>Long SS:</b>	
<b>Coord Acc:</b>	4					
<b>Col Aff:</b>	DEPARTMENT OF ENVIRONMENTAL PROTECTION					
<b>Ver Aff:</b>	DEPARTMENT OF ENVIRONMENTAL PROTECTION					
<b>Direct:</b>						
<b>Documents:</b>	<a href="https://prodenv.dep.state.fl.us/DepNexus/public/electronic-documents/8624849/gis-facility!search">https://prodenv.dep.state.fl.us/DepNexus/public/electronic-documents/8624849/gis-facility!search</a>					

**FDEP Open Data - Storage Tank Contamination Monitoring (STCM)**

<b>Loc ID:</b>	36287				<b>Rel Feat:</b>	VICIN
<b>Site Type:</b>	Fuel user/Non-retail				<b>EI Datum:</b>	
<b>Contam Ind:</b>					<b>EI Resolut:</b>	
<b>Phone:</b>					<b>EI Units:</b>	
<b>Operator:</b>	E.C. MOORE				<b>Map Src:</b>	1999 doqs
<b>Next action:</b>					<b>Map Scale:</b>	5000
<b>Fin Respon:</b>					<b>Coord Acc:</b>	4
<b>Office:</b>	SWD				<b>Alb East:</b>	556331.22
<b>OOIC:</b>	FACILITY				<b>Alb North:</b>	439892.04000000004
<b>Col Meth:</b>	DPHO				<b>Datum:</b>	HARN
<b>Col Name:</b>	BERNHARD_K				<b>Elevation:</b>	
<b>Col Date:</b>	7/11/2006				<b>Lat DD:</b>	27
<b>Col Prog:</b>	TANKS-PETROLEUM CONTAMINATION				<b>Lat MM:</b>	57
<b>Ver Meth:</b>	DPHO				<b>Lat SS:</b>	
<b>Ver Name:</b>	BERNHARD_K				<b>Long DD:</b>	82
<b>Ver Prog:</b>	TANKS-PETROLEUM CONTAMINATION				<b>Long MM:</b>	24
<b>Ver Date:</b>	7/11/2006				<b>Long SS:</b>	
<b>Object ID:</b>	36287					
<b>Col Aff:</b>	DEPARTMENT OF ENVIRONMENTAL PROTECTION					
<b>Ver Aff:</b>	DEPARTMENT OF ENVIRONMENTAL PROTECTION					
<b>Documents:</b>	<a href="https://prodenv.dep.state.fl.us/DepNexus/public/electronic-documents/8624849/gis-facility!search">https://prodenv.dep.state.fl.us/DepNexus/public/electronic-documents/8624849/gis-facility!search</a>					

**FDEP - Storage Tank Contamination Monitoring (STCM) Details**

**Name:** Georgia-Pacific Corp  
1165 39th St  
Tampa, FL 33605

Map Key	Number of Records	Direction	Distance (mi/ft)	Elev/Diff (ft)	Site	DB
<b>LL Method:</b>		DPHO - Address Matching				
<b>Account Owner:</b>		Georgia Pacific Consumer Operations Llc				
<b>Contact:</b>		E.C. Moore				
<b>Phone:</b>						
<b>District:</b>		SWD				
<b>County 1:</b>		29 - Hillsborough				
<b>Latitude:</b>		27:57:20.7422				
<b>Longitude:</b>		82:24:28.3406				

**FDEP - Registered Tanks from Storage Tank Contamination Monitoring (STCM) Details**

<b>Tank No:</b>	3
<b>Size:</b>	2000
<b>Content:</b>	Vehicular Diesel
<b>Installed:</b>	07/01/1973
<b>Placement:</b>	UNDER
<b>Status:</b>	Removed from Site
<b>Construction:</b>	
<b>Piping:</b>	
<b>Monitoring:</b>	

<a href="#">94</a>	1 of 1	WNW	0.00 / 0.00	5.45 / -6	RADIANT GROUP 04-4C-0202 SR 60 @39TH ST TAMPA FL 33605	STCS
<b>Facility ID:</b>	9806823				<b>Zip5 (Open Data):</b>	33605
<b>Type:</b>	Q - Emergency Response Spill				<b>CountyID(OpenData):</b>	29
<b>Status:</b>	Closed				<b>County (Open Data):</b>	HILLSBOROUGH
<b>County:</b>	HILLSBOROUGH				<b>Contam (Map):</b>	
<b>Fac Stat(OpenData):</b>	CLOSED				<b>Fac Type (Map):</b>	Emergency Response Spill Site
<b>Fac Code(OpenData):</b>	Q				<b>Fac Stat (Map):</b>	CLOSED
<b>Fac Type(OpenData):</b>	Emergency Response Spill Site				<b>Status (Map):</b>	REVIEWED
<b>Clnup Cd(OpenData):</b>	CMPL				<b>City (Map):</b>	TAMPA
<b>Clnup Dt(OpenData):</b>	2007/04/25 18:48:48+00				<b>County (Map):</b>	29
<b>Status (Open Data):</b>	REVIEWED				<b>Zip5 (Map):</b>	33605
<b>City (Open Data):</b>	TAMPA				<b>Zip4 (Map):</b>	0
<b>Fac Name(Open Data):</b>	RADIANT GROUP 04-4C-0202					
<b>Address (Open Data):</b>	SR 60 @39TH ST					
<b>Fac Cleanup Stat(Open Data):</b>	COMPLETED					
<b>Name (Map):</b>	RADIANT GROUP 04-4C-0202					
<b>Address (Map):</b>	SR 60 @39TH ST					

**FDEP Storage Tank Monitoring Open Data Details**

<b>Object ID:</b>	58940	<b>Map Src:</b>	1999 doqs
<b>X:</b>	-82.4161843620328	<b>Map Scale:</b>	5000
<b>Y:</b>	27.9552221193436	<b>Elevation:</b>	
<b>Regulated:</b>	NO	<b>EI Datum:</b>	
<b>Col Meth:</b>	DPHO	<b>EI Resolut:</b>	
<b>Col Name:</b>	BERNHARD_K	<b>EI Units:</b>	
<b>Col Date:</b>	2006/03/21 12:06:14+00	<b>ALB East:</b>	555516.11

<b>Map Key</b>	<b>Number of Records</b>	<b>Direction</b>	<b>Distance (mi/ft)</b>	<b>Elev/Diff (ft)</b>	<b>Site</b>	<b>DB</b>
<b>Col Prog:</b>	TANKS-PETROLEUM CONTAMINATION			<b>ALB North:</b>	439820.57	
<b>Ver Meth:</b>	DPHO			<b>Loc ID:</b>	60261	
<b>Ver Name:</b>	BERNHARD_K			<b>Lat DD:</b>	27	
<b>Ver Prog:</b>	TANKS-PETROLEUM CONTAMINATION			<b>Lat MM:</b>	57	
<b>Ver Date:</b>	2006/03/21 12:06:14+00			<b>Lat SS:</b>		
<b>OOIC:</b>	FACILITY			<b>Long DD:</b>	82	
<b>Rel Feat:</b>	VICIN			<b>Long MM:</b>	24	
<b>Datum:</b>	HARN			<b>Long SS:</b>		
<b>Coord Acc:</b>	4					
<b>Col Aff:</b>	DEPARTMENT OF ENVIRONMENTAL PROTECTION					
<b>Ver Aff:</b>	DEPARTMENT OF ENVIRONMENTAL PROTECTION					
<b>Direct:</b>						
<b>Documents:</b>	<a href="https://prodenv.dep.state.fl.us/DepNexus/public/electronic-documents/9806823/gis-facility!search">https://prodenv.dep.state.fl.us/DepNexus/public/electronic-documents/9806823/gis-facility!search</a>					

### **FDEP Open Data - Storage Tank Contamination Monitoring (STCM)**

<b>Loc ID:</b>	60261	<b>Rel Feat:</b>	VICIN
<b>Site Type:</b>	Emergency Response Spill Site	<b>EI Datum:</b>	
<b>Contam Ind:</b>		<b>EI Resolut:</b>	
<b>Phone:</b>		<b>EI Units:</b>	
<b>Operator:</b>		<b>Map Src:</b>	1999 doqs
<b>Next action:</b>		<b>Map Scale:</b>	5000
<b>Fin Respon:</b>		<b>Coord Acc:</b>	4
<b>Office:</b>	SWD	<b>Alb East:</b>	555516.11
<b>OOIC:</b>	FACILITY	<b>Alb North:</b>	439820.57
<b>Col Meth:</b>	DPHO	<b>Datum:</b>	HARN
<b>Col Name:</b>	BERNHARD_K	<b>Elevation:</b>	
<b>Col Date:</b>	3/21/2006	<b>Lat DD:</b>	27
<b>Col Prog:</b>	TANKS-PETROLEUM CONTAMINATION	<b>Lat MM:</b>	57
<b>Ver Meth:</b>	DPHO	<b>Lat SS:</b>	
<b>Ver Name:</b>	BERNHARD_K	<b>Long DD:</b>	82
<b>Ver Prog:</b>	TANKS-PETROLEUM CONTAMINATION	<b>Long MM:</b>	24
<b>Ver Date:</b>	3/21/2006	<b>Long SS:</b>	
<b>Object ID:</b>	60261		
<b>Col Aff:</b>	DEPARTMENT OF ENVIRONMENTAL PROTECTION		
<b>Ver Aff:</b>	DEPARTMENT OF ENVIRONMENTAL PROTECTION		
<b>Documents:</b>	<a href="https://prodenv.dep.state.fl.us/DepNexus/public/electronic-documents/9806823/gis-facility!search">https://prodenv.dep.state.fl.us/DepNexus/public/electronic-documents/9806823/gis-facility!search</a>		

### **FDEP - Storage Tank Contamination Monitoring (STCM) Details**

<b>Name:</b>	Radiant Group 04-4c-0202 Sr 60 @39th St Tampa, FL 33605
<b>LL Method:</b>	DPHO
<b>Account Owner:</b>	
<b>Contact:</b>	
<b>Phone:</b>	
<b>District:</b>	SWD
<b>County 1:</b>	29 - Hillsborough
<b>Latitude:</b>	27:57:18.7810
<b>Longitude:</b>	82:24:58.2515

Map Key	Number of Records	Direction	Distance (mi/ft)	Elev/Diff (ft)	Site	DB
<a href="#">95</a>	1 of 1	WNW	0.00 / 0.00	5.45 / -6	RADIANT GROUP 04-4C-0202 SR 60 @39TH ST TAMPA FL 33605	LST
<b>Facility ID:</b>	9806823			<b>Datum:</b>		
<b>Facility Status:</b>	CLOSED			<b>Lat DD:</b>	27	
<b>Facility Type:</b>	Q - Emergency Response Spill Site			<b>Lat MM:</b>	57	
<b>Score:</b>	10			<b>Lat SS:</b>	18.781	
<b>Score Effective Date:</b>	06/13/2005			<b>Long DD:</b>	82	
<b>Score when Ranked:</b>				<b>Long MM:</b>	24	
<b>Rank:</b>				<b>Long SS:</b>	58.2515	
<b>Operator:</b>				<b>Facility T (Map):</b>	Emergency Response Spill Site	
<b>Prim Related Party:</b>	48981			<b>Facility S (Map):</b>	CLOSED	
<b>Primary RP Role:</b>	CU RESPONSIBLE PARTY			<b>County (Map):</b>	HILLSBOROUGH	
<b>RP Begin Date:</b>	08/31/2004			<b>Collection (Map):</b>	DPHO	
<b>Phone:</b>				<b>Collector (Map):</b>	BERNHARD_K	
<b>Name Changed:</b>				<b>Collecti 1 (Map):</b>	3/21/2006	
<b>Address Changed:</b>				<b>Datum (Map):</b>	HARN	
<b>Section:</b>				<b>Rel Feat (Map):</b>	VICIN	
<b>Township:</b>				<b>Geometry (Map):</b>		
<b>Range:</b>				<b>Lat DD (Map):</b>	27	
<b>District:</b>	SWD			<b>Lat MM (Map):</b>	57	
<b>County:</b>	HILLSBOROUGH			<b>Lat SS (Map):</b>		
<b>County No:</b>	29			<b>Long DD (Map):</b>	82	
<b>Feature:</b>				<b>Long MM (Map):</b>	24	
<b>Method:</b>				<b>Long SS (Map):</b>		
<b>RP Name:</b>	THE RADIANT GROUP LLC					
<b>RP Address1:</b>	1320 E 9th Ave					
<b>RP Address2:</b>	ATTN: STORAGE TANK REGIS Ste 200					
<b>RP City:</b>	Tampa					
<b>RP State:</b>	FL					
<b>RP Zip5:</b>	33605					
<b>RP Zip4:</b>	3602					
<b>Contact:</b>	JOHN P MYERS JR					
<b>RP Phone:</b>	(813)918-1963					
<b>RP Phone Ext.:</b>						
<b>RP Bad Addr Ind:</b>	No					
<b>Facility Name (Map):</b>	RADIANT GROUP 04-4C-0202					
<b>Address (Map):</b>	SR 60 @39TH ST					
<b>City (Map):</b>	TAMPA					
<b>Zip5 (Map):</b>	33605					
<b>Document L (Map):</b>	<a href="https://prodenv.dep.state.fl.us/DepNexus/public/electronic-documents/9806823/facility!search">https://prodenv.dep.state.fl.us/DepNexus/public/electronic-documents/9806823/facility!search</a>					
<b>Oculus Docs Inventory:</b>	<a href="https://eriservice7.ecologeris.com/ErisExt/flo/ocure.ashx?ID=9806823&amp;CAT=11">https://eriservice7.ecologeris.com/ErisExt/flo/ocure.ashx?ID=9806823&amp;CAT=11</a>					
<b>Information Portal Fac URL:</b>	<a href="http://prodenv.dep.state.fl.us/DepNexus/public/facilitysearch?pagination=true&amp;facility.id=9806823">http://prodenv.dep.state.fl.us/DepNexus/public/facilitysearch?pagination=true&amp;facility.id=9806823</a>					
<b>Information Portal Doc URL:</b>	<a href="http://prodenv.dep.state.fl.us/DepNexus/public/electronic-documents/9806823/facility!search">http://prodenv.dep.state.fl.us/DepNexus/public/electronic-documents/9806823/facility!search</a>					
<b>Source:</b>	DEP; Storage Tanks & Contamination Monitoring, Discharge Info.; FDEP Open Data, Petroleum Contamination Monitoring (PCTS) Discharges (Map)					

**Discharge Cleanup Summary**

**Discharge Date:** 04/28/2004



<b>Map Key</b>	<b>Number of Records</b>	<b>Direction</b>	<b>Distance (mi/ft)</b>	<b>Elev/Diff (ft)</b>	<b>Site</b>	<b>DB</b>
<b>Cleanup Required:</b>		R - CLEANUP REQUIRED				
<b>Discharge Cleanup Status:</b>		SRCR - SRCR COMPLETE				
<b>Discharge Cleanup Stat Date:</b>		04/25/2007				
<b>Eligibility Indicator:</b>		I - INELIGIBLE				
<b>Site Manager:</b>		KOECHLEIN_H				
<b>Site Manager End Date:</b>		03/14/2007				
<b>Tank Office:</b>		PCLP29 - HILLSBOROUGH ENVIRONMENTAL PROTECTION COMMISSION				

**Contaminated Media**

<b>Contaminated Drinking Wells:</b>	
<b>Contaminated Mntring Wells:</b>	
<b>Contaminated Soil:</b>	YES
<b>Contaminated Surface Water:</b>	NO
<b>Contaminated Ground Water:</b>	YES
<b>Pollutant:</b>	B - Unleaded Gas
<b>Other Description:</b>	TANKER TRUCK OVERTURNED .
<b>Gallons Discharged:</b>	1000

**Task Info**

<b>SA Task ID:</b>	76221	<b>SR Soil Treatment:</b>	
<b>SA Cleanup Resp:</b>	RP - RESPONSIBLE PARTY	<b>SR Other Treatment:</b>	
<b>SA Actual Cost:</b>		<b>SR Alt Proc Rec:</b>	
<b>SA Complete Date:</b>		<b>RAP Task ID:</b>	
<b>SA Payment Date:</b>		<b>RAP Clean Resp ID:</b>	-
<b>SR Task ID:</b>		<b>RAP Actual Cost:</b>	
<b>SR Cleanup Resp:</b>	-	<b>RAP Complete Date:</b>	
<b>SR Actual Cost:</b>		<b>RAP Payment Date:</b>	
<b>SR Complete Date:</b>		<b>RAP Last Ord Appr:</b>	
<b>SR Payment Date:</b>		<b>RA Task ID:</b>	76223
<b>SR Oral Date:</b>		<b>RA Cleanup Resp:</b>	RP - RESPONSIBLE PARTY
<b>SR Written Date:</b>		<b>RA Yrs to Complete:</b>	0
<b>SR Soil Removal:</b>		<b>RA Actual Cost:</b>	
<b>SR Free Prod Rmvl:</b>		<b>Tank Office:</b>	PCLP29 - Hillsborough County
<b>SR Soil Ton Remove:</b>			
<b>SR Fund Elig Type:</b>	-		
<b>SA Fund Elig Type:</b>	-		
<b>RAP Fund Elig Type:</b>	-		
<b>RA Fund Elig Type:</b>	-		
<b>SR Alternate Procedure Status:</b>			
<b>SR Alt Procedure Status Dt:</b>			
<b>SR Alt Procedure Comment:</b>			
<b>SRC Action Type:</b>	SRCR - SITE REHABILITATION COMPLETION REPORT		
<b>SRC Submit Date:</b>	02-22-2007		
<b>SRC Review Date:</b>	03-14-2007		
<b>SRC Complete Status:</b>	A - APPROVED		
<b>SRC Comp Status Dt:</b>	03-14-2007		
<b>SRC Issue Date:</b>	04-25-2007		
<b>SRC Comments:</b>			

**Discharge Info (Map)**

<b>Discharge:</b>	55399	<b>Eligibility:</b>	INELIGIBLE
<b>Discharge 1:</b>	28-Apr-2004	<b>Eligibility 1:</b>	
<b>Discharge 2:</b>	10	<b>Report Pha:</b>	COMPLETED
<b>Discharge 3:</b>	SRCR	<b>Report Sub:</b>	COMPLETED
<b>General Cl:</b>	CLOSURE	<b>Report S 1:</b>	25-Apr-2007
<b>Disch Clea:</b>	25-Apr-2007	<b>Staff Assi:</b>	
<b>Tank Offic:</b>	HILLSBOROUGH ENVIRONMENTAL PROTECTION COMMISSION		

**AST UST Discharges**

<b>Dep Co:</b>	P	<b>Long SS:</b>	
<b>CU Req:</b>	R	<b>CU Stat:</b>	
<b>Score:</b>	00010	<b>Stat Desc:</b>	SRCR COMPLETE
<b>Descrip:</b>	CLEANUP REQUIRED	<b>Fac Name:</b>	RADIANT GROUP 04-4C-0202
<b>Discharge Date:</b>	28-APR-04	<b>Fac Type:</b>	Q
<b>Score Date:</b>	13-JUN-2005	<b>Type Desc:</b>	Emergency Response Spill Site
<b>Stat Date:</b>	25-APR-2007	<b>Fac Addr:</b>	SR 60 @39TH ST
<b>LL Meth:</b>		<b>Fac City:</b>	TAMPA
<b>Lat DD:</b>		<b>Fac Zip:</b>	33605
<b>Lat MM:</b>		<b>County:</b>	29
<b>Lat SS:</b>		<b>Fac State:</b>	CLOSED
<b>Long DD:</b>		<b>Fac Phone:</b>	
<b>Long MM:</b>			
<b>Prg Dsec:</b>			

**Ineligible Discharges**

<b>Discharge Date:</b>	04/28/2004
<b>Score:</b>	10
<b>Current Status:</b>	CLOSED
<b>Facility:</b>	RADIANT GROUP 04-4C-0202
<b>Address:</b>	SR 60 @39TH ST
<b>City:</b>	TAMPA
<b>Zip:</b>	33605
<b>County:</b>	HILLSBOROUGH
<b>Owner:</b>	
<b>Owner Address:</b>	
<b>Ownercity:</b>	
<b>Owner State:</b>	
<b>Owner Zip:</b>	
<b>Owner Phone:</b>	
<b>Owner Email:</b>	

Map Key	Number of Records	Direction	Distance (mi/ft)	Elev/Diff (ft)	Site	DB
---------	-------------------	-----------	------------------	----------------	------	----

TAMPA FL 33605

<b>Facility ID:</b>	9401655	<b>Zip5 (Open Data):</b>	33605
<b>Type:</b>	G - State Government	<b>CountyID(OpenData):</b>	29
<b>Status:</b>	Closed	<b>County (Open Data):</b>	HILLSBOROUGH
<b>County:</b>	HILLSBOROUGH	<b>Contam (Map):</b>	
<b>Fac Stat(OpenData):</b>	CLOSED	<b>Fac Type (Map):</b>	State Government
<b>Fac Code(OpenData):</b>	G	<b>Fac Stat (Map):</b>	CLOSED
<b>Fac Type(OpenData):</b>	State Government	<b>Status (Map):</b>	REVIEWED
<b>Clnup Cd(OpenData):</b>	NREQ	<b>City (Map):</b>	TAMPA
<b>Clnup Dt(OpenData):</b>	2002/02/03 19:03:53+00	<b>County (Map):</b>	29
<b>Status (Open Data):</b>	REVIEWED	<b>Zip5 (Map):</b>	33605
<b>City (Open Data):</b>	TAMPA	<b>Zip4 (Map):</b>	0
<b>Fac Name(Open Data):</b>	FL DEPT OF TRANSPORTATION CROSSTOWN EXP		
<b>Address (Open Data):</b>	39TH ST WESTBOUND ENTRY RAMP		
<b>Fac Cleanup Stat(Open Data):</b>	NOT REQUIRED		
<b>Name (Map):</b>	FL DEPT OF TRANSPORTATION CROSSTOWN EXP		
<b>Address (Map):</b>	39TH ST WESTBOUND ENTRY RAMP		

**FDEP Storage Tank Monitoring Open Data Details**

<b>Object ID:</b>	44969	<b>Map Src:</b>	1999 doqs
<b>X:</b>	-82.4168117233198	<b>Map Scale:</b>	4053
<b>Y:</b>	27.9550662859564	<b>Elevation:</b>	
<b>Regulated:</b>	NO	<b>EI Datum:</b>	
<b>Col Meth:</b>	DPHO	<b>EI Resolut:</b>	
<b>Col Name:</b>	DAVIS_B	<b>EI Units:</b>	
<b>Col Date:</b>	2005/07/21 10:36:32+00	<b>ALB East:</b>	555454.63
<b>Col Prog:</b>	TANKS-PETROLEUM CONTAMINATION	<b>ALB North:</b>	439802.9
<b>Ver Meth:</b>	DPHO	<b>Loc ID:</b>	45725
<b>Ver Name:</b>	DAVIS_B	<b>Lat DD:</b>	27
<b>Ver Prog:</b>	TANKS-PETROLEUM CONTAMINATION	<b>Lat MM:</b>	57
<b>Ver Date:</b>	2005/07/21 10:36:32+00	<b>Lat SS:</b>	
<b>OOIC:</b>	FACILITY	<b>Long DD:</b>	82
<b>Rel Feat:</b>	CENTR	<b>Long MM:</b>	25
<b>Datum:</b>	HARN	<b>Long SS:</b>	
<b>Coord Acc:</b>	4		
<b>Col Aff:</b>	TKHQ		
<b>Ver Aff:</b>	DEPARTMENT OF ENVIRONMENTAL PR		
<b>Direct:</b>			
<b>Documents:</b>	<a href="https://prodenv.dep.state.fl.us/DepNexus/public/electronic-documents/9401655/gis-facility!search">https://prodenv.dep.state.fl.us/DepNexus/public/electronic-documents/9401655/gis-facility!search</a>		

**FDEP Open Data - Storage Tank Contamination Monitoring (STCM)**

<b>Loc ID:</b>	45725	<b>Rel Feat:</b>	CENTR
<b>Site Type:</b>	State Government	<b>EI Datum:</b>	
<b>Contam Ind:</b>		<b>EI Resolut:</b>	
<b>Phone:</b>	8139756585	<b>EI Units:</b>	
<b>Operator:</b>	KARL D FLEMING	<b>Map Src:</b>	1999 doqs
<b>Next action:</b>	PLACARD 12-DEC-98	<b>Map Scale:</b>	4053

Map Key	Number of Records	Direction	Distance (mi/ft)	Elev/Diff (ft)	Site	DB
<b>Fin Respon:</b>					<b>Coord Acc:</b>	4
<b>Office:</b>	SWD				<b>Alb East:</b>	555454.63
<b>OOIC:</b>	FACILITY				<b>Alb North:</b>	439802.9
<b>Col Meth:</b>	DPHO				<b>Datum:</b>	HARN
<b>Col Name:</b>	DAVIS_B				<b>Elevation:</b>	
<b>Col Date:</b>	7/21/2005				<b>Lat DD:</b>	27
<b>Col Prog:</b>	TANKS-PETROLEUM CONTAMINATION				<b>Lat MM:</b>	57
<b>Ver Meth:</b>	DPHO				<b>Lat SS:</b>	
<b>Ver Name:</b>	DAVIS_B				<b>Long DD:</b>	82
<b>Ver Prog:</b>	TANKS-PETROLEUM CONTAMINATION				<b>Long MM:</b>	25
<b>Ver Date:</b>	7/21/2005				<b>Long SS:</b>	
<b>Object ID:</b>	45725					
<b>Col Aff:</b>	TKHQ					
<b>Ver Aff:</b>	DEPARTMENT OF ENVIRONMENTAL PR					
<b>Documents:</b>	https://prodenv.dep.state.fl.us/DepNexus/public/electronic-documents/9401655/gis-facility!search					

**FDEP - Storage Tank Contamination Monitoring (STCM) Details**

<b>Name:</b>	FI Dept Of Transportation Crosstown Exp 39th St Westbound Entry Ramp Tampa, FL 33605
<b>LL Method:</b>	DPHO - Unverified
<b>Account Owner:</b>	FI Dept Of Transportation
<b>Contact:</b>	Karl D Fleming
<b>Phone:</b>	813-975-6585
<b>District:</b>	SWD
<b>County 1:</b>	29 - Hillsborough
<b>Latitude:</b>	27:57:18.2200
<b>Longitude:</b>	82:25:00.5100

**FDEP - Registered Tanks from Storage Tank Contamination Monitoring (STCM) Details**

<b>Tank No:</b>	39-A1
<b>Size:</b>	275
<b>Content:</b>	Emerg Generator Diesel
<b>Installed:</b>	01/01/1988
<b>Placement:</b>	UNDER
<b>Status:</b>	Removed from Site
<b>Construction:</b>	
<b>Piping:</b>	
<b>Monitoring:</b>	

<a href="#">97</a>	1 of 1	WNW	0.00 / 0.00	5.53 / -6	FL DEPT OF TRANSPORTATION CROSSTOWN EXP 39TH ST WESTBOUND ENTRY RAMP TAMPA FL 33605	LST
<b>Facility ID:</b>	9401655				<b>Datum:</b>	
<b>Facility Status:</b>	CLOSED				<b>Lat DD:</b>	27
<b>Facility Type:</b>	G - State Government				<b>Lat MM:</b>	57
<b>Score:</b>					<b>Lat SS:</b>	18.22

<b>Map Key</b>	<b>Number of Records</b>	<b>Direction</b>	<b>Distance (mi/ft)</b>	<b>Elev/Diff (ft)</b>	<b>Site</b>	<b>DB</b>
<b>Score Effective Date:</b>					<b>Long DD:</b>	82
<b>Score when Ranked:</b>					<b>Long MM:</b>	25
<b>Rank:</b>					<b>Long SS:</b>	.51
<b>Operator:</b>	KARL D FLEMING				<b>Facility T (Map):</b>	State Government
<b>Prim Related Party:</b>	37688				<b>Facility S (Map):</b>	CLOSED
<b>Primary RP Role:</b>	ACCOUNT OWNER				<b>County (Map):</b>	HILLSBOROUGH
<b>RP Begin Date:</b>	08/30/1994				<b>Collection (Map):</b>	DPHO
<b>Phone:</b>	(813)975-6585				<b>Collector (Map):</b>	DAVIS_B
<b>Name Changed:</b>					<b>Collecti 1 (Map):</b>	7/21/2005
<b>Address Changed:</b>					<b>Datum (Map):</b>	HARN
<b>Section:</b>	16				<b>Rel Feat (Map):</b>	CENTR
<b>Township:</b>	29S				<b>Geometry (Map):</b>	
<b>Range:</b>	19E				<b>Lat DD (Map):</b>	27
<b>District:</b>	SWD				<b>Lat MM (Map):</b>	57
<b>County:</b>	HILLSBOROUGH				<b>Lat SS (Map):</b>	
<b>County No:</b>	29				<b>Long DD (Map):</b>	82
<b>Feature:</b>					<b>Long MM (Map):</b>	25
<b>Method:</b>	UNVR				<b>Long SS (Map):</b>	
<b>RP Name:</b>	FL DEPT OF TRANSPORTATION					
<b>RP Address1:</b>	4920 W CYPRESS ST #109					
<b>RP Address2:</b>						
<b>RP City:</b>	TAMPA					
<b>RP State:</b>	FL					
<b>RP Zip5:</b>	33607					
<b>RP Zip4:</b>						
<b>Contact:</b>	BEN MUNS					
<b>RP Phone:</b>	(813)272-3767					
<b>RP Phone Ext.:</b>						
<b>RP Bad Addr Ind:</b>	No					
<b>Facility Name (Map):</b>	FL DEPT OF TRANSPORTATION CROSSTOWN EXP					
<b>Address (Map):</b>	39TH ST WESTBOUND ENTRY RAMP					
<b>City (Map):</b>	TAMPA					
<b>Zip5 (Map):</b>	33605					
<b>Document L (Map):</b>	<a href="https://prodenv.dep.state.fl.us/DepNexus/public/electronic-documents/9401655/facility!search">https://prodenv.dep.state.fl.us/DepNexus/public/electronic-documents/9401655/facility!search</a>					
<b>Oculus Docs Inventory:</b>	<a href="https://eriservice7.ecologeris.com/ErisExt/flo/ocure.ashx?ID=9401655&amp;CAT=11">https://eriservice7.ecologeris.com/ErisExt/flo/ocure.ashx?ID=9401655&amp;CAT=11</a>					
<b>Information Portal Fac URL:</b>	<a href="http://prodenv.dep.state.fl.us/DepNexus/public/facilitysearch?pagination=true&amp;facility.id=9401655">http://prodenv.dep.state.fl.us/DepNexus/public/facilitysearch?pagination=true&amp;facility.id=9401655</a>					
<b>Information Portal Doc URL:</b>	<a href="http://prodenv.dep.state.fl.us/DepNexus/public/electronic-documents/9401655/facility!search">http://prodenv.dep.state.fl.us/DepNexus/public/electronic-documents/9401655/facility!search</a>					
<b>Source:</b>	DEP; Storage Tanks & Contamination Monitoring, Discharge Info.; FDEP Open Data, Petroleum Contamination Monitoring (PCTS) Discharges (Map)					

#### Discharge Cleanup Summary

<b>Discharge Date:</b>	09/01/1994
<b>Cleanup Required:</b>	N - NO CLEANUP REQUIRED
<b>Discharge Cleanup Status:</b>	NREQ - CLEANUP NOT REQUIRED
<b>Discharge Cleanup Stat Date:</b>	05/29/2001
<b>Eligibility Indicator:</b>	I - INELIGIBLE
<b>Site Manager:</b>	MCKELVEY_M
<b>Site Manager End Date:</b>	03/11/1999
<b>Tank Office:</b>	PCLP29 - HILLSBOROUGH ENVIRONMENTAL PROTECTION COMMISSION

Map Key	Number of Records	Direction	Distance (mi/ft)	Elev/Diff (ft)	Site	DB
---------	-------------------	-----------	------------------	----------------	------	----

**Contaminated Media**

Contaminated Drinking Wells: 0  
 Contaminated Mntring Wells: NO  
 Contaminated Soil: YES  
 Contaminated Surface Water: NO  
 Contaminated Ground Water: NO  
 Pollutant: G - Emerg Generator Diesel  
 Other Description:  
 Gallons Discharged: 25

**Petroleum Cleanup Program Eligibility**

Cleanup Program: R - RESPONSIBLE PARTY-NO CLAIM  
 Eligibility Status: NOT ELIGIBLE

**Task Info**

SA Task ID:		SR Soil Treatment:	
SA Cleanup Resp:	-	SR Other Treatment:	
SA Actual Cost:		SR Alt Proc Rec:	
SA Complete Date:		RAP Task ID:	
SA Payment Date:		RAP Clean Resp ID:	-
SR Task ID:		RAP Actual Cost:	
SR Cleanup Resp:	-	RAP Complete Date:	
SR Actual Cost:		RAP Payment Date:	
SR Complete Date:		RAP Last Ord Appr:	
SR Payment Date:		RA Task ID:	
SR Oral Date:		RA Cleanup Resp:	-
SR Written Date:		RA Yrs to Complete:	
SR Soil Removal:		RA Actual Cost:	
SR Free Prod Rmvl:		Tank Office:	PCLP29 - Hillsborough County
SR Soil Ton Remove:			
SR Fund Elig Type:	-		
SA Fund Elig Type:	-		
RAP Fund Elig Type:	-		
RA Fund Elig Type:	-		
SR Alternate Procedure Status:			
SR Alt Procedure Status Dt:			
SR Alt Procedure Comment:			
SRC Action Type:	-		
SRC Submit Date:			
SRC Review Date:			
SRC Complete Status:	-		
SRC Comp Status Dt:			
SRC Issue Date:			
SRC Comments:			

**Petroleum Cleanup PCT Facility Score**

Map Key	Number of Records	Direction	Distance (mi/ft)	Elev/Diff (ft)	Site	DB
---------	-------------------	-----------	------------------	----------------	------	----

**Related Party ID:** 37688  
**RP Contact:** BEN MUNS  
**Facility Cleanup Status:** NREQ - NOT REQUIRED  
**Bad Address Indicator:** N

**Discharge Info (Map)**

<b>Discharge:</b>	19500	<b>Eligibility:</b>	INELIGIBLE
<b>Discharge 1:</b>	01-Sep-1994	<b>Eligibility 1:</b>	
<b>Discharge 2:</b>	0	<b>Report Pha:</b>	COMPLETED
<b>Discharge 3:</b>	NREQ	<b>Report Sub:</b>	COMPLETED
<b>General Cl:</b>	NO CLEANUP REQUIRED	<b>Report S 1:</b>	29-May-2001
<b>Disch Clea:</b>	29-May-2001	<b>Staff Assi:</b>	
<b>Tank Offic:</b>	HILLSBOROUGH ENVIRONMENTAL PROTECTION COMMISSION		

**AST UST Discharges**

<b>Dep Co:</b>	P	<b>Long SS:</b>	39
<b>CU Req:</b>	N	<b>CU Stat:</b>	
<b>Score:</b>		<b>Stat Desc:</b>	CLEANUP NOT REQUIRED
<b>Descrip:</b>	NO CLEANUP REQUIRED	<b>Fac Name:</b>	FL DEPT OF TRANSPORTATION CROSSTOWN EXP
<b>Discharge Date:</b>	01-SEP-94	<b>Fac Type:</b>	G
<b>Score Date:</b>		<b>Type Desc:</b>	State Government
<b>Stat Date:</b>	29-MAY-2001	<b>Fac Addr:</b>	39TH ST WESTBOUND ENTRY RAMP
<b>LL Meth:</b>	UNVR	<b>Fac City:</b>	TAMPA
<b>Lat DD:</b>	27	<b>Fac Zip:</b>	33605
<b>Lat MM:</b>	57	<b>County:</b>	29
<b>Lat SS:</b>	0	<b>Fac State:</b>	CLOSED
<b>Long DD:</b>	82	<b>Fac Phone:</b>	8139756585
<b>Long MM:</b>	24		
<b>Prg Dsec:</b>			

<a href="#">98</a>	1 of 2	ESE	0.00 / 0.00	28.41 / 17	B&C OF NEW ORLEANS INC 1672 US 301 N DADE CITY FL 33525	AST
--------------------	--------	-----	-------------	------------	---	-----

<b>Facility ID:</b>	8630450	<b>County:</b>	PASCO
<b>Facility Status:</b>	CLOSED	<b>Lat/Long Method:</b>	
<b>Facility Type:</b>	C	<b>Lat DD:</b>	
<b>Type Desc:</b>	Fuel user/Non-retail	<b>Lat MM:</b>	
<b>Facility Phone:</b>	9045678544	<b>Lat SS:</b>	
<b>Dep Co:</b>	P	<b>Long DD:</b>	
<b>Owner ID:</b>	2921	<b>Long MM:</b>	
<b>Owner Phone:</b>	9045675669	<b>Long SS:</b>	
<b>Owner:</b>	BRYANT, JAMES W		
<b>Owner Address1:</b>	1672 US 301 N		
<b>Owner Address2:</b>			
<b>Owner City:</b>	DADE CITY		
<b>Owner State:</b>	FL		
<b>Owner Zip 5:</b>	33525		

Map Key	Number of Records	Direction	Distance (mi/ft)	Elev/Diff (ft)	Site	DB
---------	-------------------	-----------	------------------	----------------	------	----

**Contact:** BUTCH BRYANT  
**Data Source:** Tank Facility - All Locations and Tank Information; Tank Facility - All Locations and Owner Information  
**Oculus Docs Inventory URL:** https://erisservice7.ecologeris.com/ErisExt/flo/ocure.ashx?ID=8630450&CAT=11  
**Information Portal Fac URL:** http://prodenv.dep.state.fl.us/DepNexus/public/facilitysearch?pagination=true&facility.id=8630450  
**Information Portal Doc URL:** http://prodenv.dep.state.fl.us/DepNexus/public/electronic-documents/8630450/facility!search

**Tank Information**

<b>Tank ID:</b>	1	<b>Tank Desc:</b>	
<b>Tank Status:</b>	B - REMOVED FROM SITE	<b>Capacity:</b>	2000
<b>Status Date:</b>		<b>Placement:</b>	ABOVEGROUND
<b>Installation Date:</b>	01-MAR-1986	<b>Tank Vessel Indic:</b>	TANK
<b>Content Desc:</b>	D - Vehicular Diesel		

<a href="#">98</a>	2 of 2	ESE	0.00 / 0.00	28.41 / 17	B&C OF NEW ORLEANS INC 1672 US 301 N DADE CITY FL 33525	STCS
--------------------	--------	-----	-------------	------------	---	------

<b>Facility ID:</b>	8630450	<b>Zip5 (Open Data):</b>	33525
<b>Type:</b>	C - Fuel User/Non-Retail	<b>CountyID(OpenData):</b>	51
<b>Status:</b>	Closed	<b>County (Open Data):</b>	PASCO
<b>County:</b>	PASCO	<b>Contam (Map):</b>	
<b>Fac Stat(OpenData):</b>	CLOSED	<b>Fac Type (Map):</b>	Fuel user/Non-retail
<b>Fac Code(OpenData):</b>	C	<b>Fac Stat (Map):</b>	CLOSED
<b>Fac Type(OpenData):</b>	Fuel user/Non-retail	<b>Status (Map):</b>	REVIEWED
<b>Clnup Cd(OpenData):</b>		<b>City (Map):</b>	DADE CITY
<b>Clnup Dt(OpenData):</b>		<b>County (Map):</b>	51
<b>Status (Open Data):</b>	REVIEWED	<b>Zip5 (Map):</b>	33525
<b>City (Open Data):</b>	DADE CITY	<b>Zip4 (Map):</b>	2411
<b>Fac Name(Open Data):</b>	B&C OF NEW ORLEANS INC		
<b>Address (Open Data):</b>	1672 US 301 N		
<b>Fac Cleanup Stat(Open Data):</b>			
<b>Name (Map):</b>	B&C OF NEW ORLEANS INC		
<b>Address (Map):</b>	1672 US 301 N		

**FDEP Storage Tank Monitoring Open Data Details**

<b>Object ID:</b>	18715	<b>Map Src:</b>	imagery_11_13
<b>X:</b>	-82.1899033381822	<b>Map Scale:</b>	5000
<b>Y:</b>	28.3740052816466	<b>Elevation:</b>	
<b>Regulated:</b>	NO	<b>EI Datum:</b>	
<b>Col Meth:</b>	DPHO	<b>EI Resolut:</b>	
<b>Col Name:</b>	Williams_CA	<b>EI Units:</b>	
<b>Col Date:</b>	2014/04/01 14:18:53+00	<b>ALB East:</b>	577050.49
<b>Col Prog:</b>	TANKS-PETROLEUM CONTAMINATION	<b>ALB North:</b>	486630.26
<b>Ver Meth:</b>	DPHO	<b>Loc ID:</b>	37836
<b>Ver Name:</b>	Williams_CA	<b>Lat DD:</b>	28
<b>Ver Prog:</b>	TANKS-PETROLEUM CONTAMINATION	<b>Lat MM:</b>	22
<b>Ver Date:</b>	2014/04/01 14:18:53+00	<b>Lat SS:</b>	
<b>OOIC:</b>	FACILITY	<b>Long DD:</b>	82
<b>Rel Feat:</b>	VICIN	<b>Long MM:</b>	11



Map Key	Number of Records	Direction	Distance (mi/ft)	Elev/Diff (ft)	Site	DB
<b>Datum:</b>	NAD83				<b>Long SS:</b>	
<b>Coord Acc:</b>	4					
<b>Col Aff:</b>		DEPARTMENT OF ENVIRONMENTAL PROTECTION				
<b>Ver Aff:</b>		DEPARTMENT OF ENVIRONMENTAL PROTECTION				
<b>Direct:</b>						
<b>Documents:</b>		<a href="https://prodenv.dep.state.fl.us/DepNexus/public/electronic-documents/8630450/gis-facility!search">https://prodenv.dep.state.fl.us/DepNexus/public/electronic-documents/8630450/gis-facility!search</a>				

**FDEP Open Data - Storage Tank Contamination Monitoring (STCM)**

<b>Loc ID:</b>	37836	<b>Rel Feat:</b>	VICIN
<b>Site Type:</b>	Fuel user/Non-retail	<b>El Datum:</b>	
<b>Contam Ind:</b>		<b>El Resolut:</b>	
<b>Phone:</b>	9045678544	<b>El Units:</b>	
<b>Operator:</b>	BRYANT, JAMES W	<b>Map Src:</b>	imagery_11_13
<b>Next action:</b>		<b>Map Scale:</b>	5000
<b>Fin Respon:</b>		<b>Coord Acc:</b>	4
<b>Office:</b>	SWD	<b>Alb East:</b>	577050.49
<b>OOIC:</b>	FACILITY	<b>Alb North:</b>	486630.26
<b>Col Meth:</b>	DPHO	<b>Datum:</b>	NAD83
<b>Col Name:</b>	Williams_CA	<b>Elevation:</b>	
<b>Col Date:</b>	4/1/2014	<b>Lat DD:</b>	28
<b>Col Prog:</b>	TANKS-PETROLEUM CONTAMINATION	<b>Lat MM:</b>	22
<b>Ver Meth:</b>	DPHO	<b>Lat SS:</b>	
<b>Ver Name:</b>	Williams_CA	<b>Long DD:</b>	82
<b>Ver Prog:</b>	TANKS-PETROLEUM CONTAMINATION	<b>Long MM:</b>	11
<b>Ver Date:</b>	4/1/2014	<b>Long SS:</b>	
<b>Object ID:</b>	37836		
<b>Col Aff:</b>		DEPARTMENT OF ENVIRONMENTAL PROTECTION	
<b>Ver Aff:</b>		DEPARTMENT OF ENVIRONMENTAL PROTECTION	
<b>Documents:</b>		<a href="https://prodenv.dep.state.fl.us/DepNexus/public/electronic-documents/8630450/gis-facility!search">https://prodenv.dep.state.fl.us/DepNexus/public/electronic-documents/8630450/gis-facility!search</a>	

**FDEP - Storage Tank Contamination Monitoring (STCM) Details**

<b>Name:</b>	B&C Of New Orleans Inc 1672 Us 301 N Dade City, FL 33525- 2411
<b>LL Method:</b>	DPHO
<b>Account Owner:</b>	Bryant, James W
<b>Contact:</b>	Bryant, James W
<b>Phone:</b>	904-567-8544
<b>District:</b>	SWD
<b>County 1:</b>	51 - Pasco
<b>Latitude:</b>	28:22:26.4000
<b>Longitude:</b>	82:11:23.6400

**FDEP - Registered Tanks from Storage Tank Contamination Monitoring (STCM) Details**

<b>Tank No:</b>	1
<b>Size:</b>	2000
<b>Content:</b>	Vehicular Diesel

Map Key	Number of Records	Direction	Distance (mi/ft)	Elev/Diff (ft)	Site	DB
<b>Installed:</b>		03/01/1986				
<b>Placement:</b>		ABOVE				
<b>Status:</b>		Removed from Site				
<b>Construction:</b>						
<b>Piping:</b>						
<b>Monitoring:</b>						

<a href="#">99</a>	1 of 1	ESE	0.00 / 0.00	24.95 / 14	PARRINO PARCEL HIGHWAY 301 TAMPA FL 33619	ERIC
--------------------	--------	-----	-------------	------------	---	------

<b>Eric ID:</b>	ERIC_13906	<b>Offste Contami Key:</b>	NOCONTAM
<b>Site Status:</b>	CLOSED	<b>Se Anno Cad Data:</b>	
<b>Source Facility ID:</b>	139783	<b>State:</b>	FL
<b>District:</b>	SWD	<b>County Name:</b>	Hillsborough
<b>WMD:</b>	SWFWMD	<b>County ID:</b>	29
<b>ICR Indicator:</b>	NO	<b>X:</b>	-82.3520433521048
<b>Discharge Date:</b>		<b>Y:</b>	27.9316587885709
<b>Method ID:</b>	DPHO	<b>Lat DD:</b>	27
<b>Object of Interest:</b>	CAP_R	<b>Lat MM:</b>	55
<b>Proximit to Object:</b>	CENTR	<b>Lat SS:</b>	
<b>Collector Username:</b>	BELL_SC	<b>Long DD:</b>	82
<b>Collect Date:</b>		<b>Long MM:</b>	21
<b>Map Source:</b>	2004_DOQQ	<b>Long SS:</b>	
<b>Map Source Scale:</b>	2798	<b>Gis Albx:</b>	561848.64
<b>Intrpolation Scale:</b>	2798	<b>Gis Alby:</b>	437286.94
<b>Coord Accuracy ID:</b>	3	<b>Datum ID:</b>	WGS84
<b>Site Phase Dsc:</b>	Phase 2 - Full Assessment	<b>Geometry:</b>	
<b>Site Name:</b>	PARRINO PARCEL		
<b>Documents:</b>	<a href="https://prodenv.dep.state.fl.us/DepNexus/public/electronic-documents/ERIC_13906/gis-facility!search">https://prodenv.dep.state.fl.us/DepNexus/public/electronic-documents/ERIC_13906/gis-facility!search</a>		

**Program Details**

<b>Program:</b>	Responsible Party Cleanup
<b>Program Type:</b>	RESPONSPARTY
<b>Program Status:</b>	COMPLETEWITHCOND
<b>Site Manager:</b>	Robert Sellers

<a href="#">100</a>	1 of 1	ESE	0.00 / 0.00	24.95 / 14	PARRINO PARCEL HIGHWAY 301 TAMPA FL	WCRPS
---------------------	--------	-----	-------------	------------	---	-------

<b>Site ID:</b>	274774	<b>Coord Accuracy ID:</b>	3
<b>Datum ID:</b>	WGS84	<b>Zip5:</b>	33619
<b>Method ID:</b>	DPHO	<b>Zip4:</b>	
<b>Feature:</b>		<b>County ID:</b>	29
<b>Object of Interest:</b>	CAP_RAP SITE	<b>County:</b>	HILLSBOROUGH
<b>Proximity to Object:</b>	CENTR	<b>Lat DD:</b>	27
<b>Interpolation Scale:</b>	2798	<b>Lat MM:</b>	55
<b>Map Source:</b>	2004_DOQQ	<b>Long DD:</b>	82
<b>Map Source Scale:</b>	2798	<b>Long MM:</b>	21
<b>Collect Program ID:</b>	CR		

Map Key	Number of Records	Direction	Distance (mi/ft)	Elev/Diff (ft)	Site	DB
<b>Collect Username:</b>		BELL_SC				
<b>Collect Affiliation:</b>		Florida Department of Environmental Protection				
<b>Verifying Program ID:</b>		CR				
<b>Verify Method ID:</b>		DPHO				
<b>Verifier Username:</b>		BELL_SC				
<b>Verifier Affiliation:</b>		Florida Department of Environmental Protection				
<b>Project Name:</b>		PARRINO PARCEL				
<b>Documents:</b>		https://prodenv.dep.state.fl.us/DepNexus/public/electronic-documents/COM_274774/gis-facility!search				

**Project Details**

<b>Project ID:</b>	304642	<b>District:</b>	SWD
<b>OGC No:</b>		<b>GIS ALBX:</b>	561848.64
<b>Status:</b>	CLOSED	<b>GIS ALBY:</b>	437286.94
<b>Priority Score:</b>		<b>Source:</b>	Closed Responsible Party Sites
<b>Offsite COC:</b>	N		
<b>Contaminants:</b>	FDEP Release Report Summary		

[101](#) 1 of 21 **WNW** 0.00 / 0.00 6.64 / -4 **3520 ADAMO DRIVE TAMPA FL** **ERNS**

<b>NRC Report No:</b>	710952	<b>Latitude Degrees:</b>	
<b>Type of Incident:</b>	FIXED	<b>Latitude Minutes:</b>	
<b>Incident Cause:</b>	EQUIPMENT FAILURE	<b>Latitude Seconds:</b>	
<b>Incident Date:</b>	1/19/2004 7:20:00 AM	<b>Longitude Degrees:</b>	
<b>Incident Location:</b>	REAR OF FACILITY	<b>Longitude Minutes:</b>	
<b>Incident Dtg:</b>	OCCURRED	<b>Longitude Seconds:</b>	
<b>Distance from City:</b>		<b>Lat Quad:</b>	
<b>Distance Units:</b>		<b>Long Quad:</b>	
<b>Direction from City:</b>		<b>Location Section:</b>	
<b>Location County:</b>	HILLSBOROUGH	<b>Location Township:</b>	
<b>Potential Flag:</b>		<b>Location Range:</b>	
<b>Year:</b>	Year 2004 Reports		
<b>Description of Incident:</b>	CALLER REPORTS A 10-20 POUND AIR RELEASE OF CHLORINE FROM A PIN HOLE LEAK IN A 150 POUND CYLINDER		

**Material Spill Information**

<b>Chris Code:</b>	CLX	<b>Unit of Measure:</b>	POUND(S)
<b>CAS No:</b>	007782-50-5	<b>If Reached Water:</b>	NO
<b>UN No:</b>		<b>Amount in Water:</b>	
<b>Name of Material:</b>	CHLORINE	<b>Unit Reach Water:</b>	
<b>Amount of Material:</b>	20		

**Calls Information**

<b>Date Time Received:</b>	1/19/2004 9:20:15 AM	<b>Responsible City:</b>	TAMPA
<b>Date Time Complete:</b>	1/19/2004 9:27:19 AM	<b>Responsible State:</b>	FL
<b>Call Type:</b>	INC	<b>Responsible Zip:</b>	
<b>Resp Company:</b>	BRENNTAG MID SOUTH	<b>Source:</b>	TELEPHONE

Map Key	Number of Records	Direction	Distance (mi/ft)	Elev/Diff (ft)	Site	DB
---------	-------------------	-----------	------------------	----------------	------	----

Resp Org Type: PRIVATE ENTERPRISE

**Incident Information**

<b>Tank ID:</b>		<b>Building ID:</b>	
<b>Tank Regulated:</b>	U	<b>Location Area ID:</b>	
<b>Tank Regulated By:</b>		<b>Location Block ID:</b>	
<b>Capacity of Tank:</b>		<b>OCSG No:</b>	
<b>Capacity Tank Units:</b>		<b>OCSP No:</b>	
<b>Description of Tank:</b>		<b>State Lease No:</b>	
<b>Actual Amount:</b>		<b>Pier Dock No:</b>	
<b>Actual Amount Units:</b>		<b>Berth Slip No:</b>	
<b>Tank Above Ground:</b>	ABOVE	<b>Brake Failure:</b>	N
<b>NPDES:</b>		<b>Airbag Deployed:</b>	
<b>NPDES Compliance:</b>	U	<b>Transport Contain:</b>	U
<b>Init Contin Rel No:</b>		<b>Location Subdiv:</b>	
<b>Contin Rel Permit:</b>		<b>Platform Rig Name:</b>	
<b>Contin Release Type:</b>		<b>Platform Letter:</b>	
<b>Aircraft ID:</b>		<b>Allision:</b>	N
<b>Aircraft Runway No:</b>		<b>Type of Structure:</b>	
<b>Aircraft Spot No:</b>		<b>Structure Name:</b>	
<b>Aircraft Type:</b>		<b>Structure Oper:</b>	U
<b>Aircraft Model:</b>		<b>Transit Bus Flag:</b>	
<b>Aircraft Fuel Cap:</b>		<b>Date Time Norm Serv:</b>	
<b>Aircraft Fuel Cap U:</b>		<b>Serv Disrupt Time:</b>	
<b>Aircraft Fuel on Brd:</b>		<b>Serv Disrupt Units:</b>	
<b>Aircraft Fuel OB U:</b>		<b>CR Begin Date:</b>	
<b>Aircraft Hanger:</b>		<b>CR End Date:</b>	
<b>Road Mile Marker:</b>		<b>CR Change Date:</b>	
<b>Power Gen Facility:</b>	N	<b>FBI Contact:</b>	
<b>Generating Capacity:</b>		<b>FBI Contact Dt Tm:</b>	
<b>Type of Fixed Obj:</b>	OTHER	<b>Passenger Handling:</b>	
<b>Type of Fuel:</b>		<b>Passenger Route:</b>	XXX
<b>DOT Crossing No:</b>		<b>Passenger Delay:</b>	XXX
<b>DOT Regulated:</b>	U	<b>Sub Part C Test Req:</b>	XXX
<b>Pipeline Type:</b>		<b>Conductor Test:</b>	
<b>Pipeline Abv Ground:</b>	ABOVE	<b>Engineer Test:</b>	
<b>Pipeline Covered:</b>	U	<b>Trainman Test:</b>	
<b>Exposed Underwater:</b>	N	<b>Yard Foreman Test:</b>	
<b>Railroad Hotline:</b>		<b>RCL Operator Test:</b>	
<b>Railroad Milepost:</b>		<b>Brakeman Test:</b>	
<b>Grade Crossing:</b>	N	<b>Train Dispat Test:</b>	
<b>Crossing Device Ty:</b>		<b>Signalman Test:</b>	
<b>Ty Vehicle Involved:</b>		<b>Oth Employee Test:</b>	
<b>Device Operational:</b>	Y	<b>Unknown Test:</b>	

**Incident Details Information**

<b>Release Secured:</b>	Y	<b>State Agen Report No:</b>	
<b>Release Rate:</b>		<b>State Agen on Scene:</b>	

Map Key	Number of Records	Direction	Distance (mi/ft)	Elev/Diff (ft)	Site	DB
Release Rate Unit:					State Agen Notified:	SERC
Release Rate Rate:					Fed Agency Notified:	
Est Duration of Rel:					Oth Agency Notified:	
Desc Remedial Act:					Body of Water:	
Fire Involved:	N				Tributary of:	
Fire Extinguished:	U				Near River Mile Make:	
Any Evacuations:	N				Near River Mile Mark:	
No Evacuated:					Offshore:	N
Who Evacuated:					Weather Conditions:	
Radius of Evacu:					Air Temperature:	
Any Injuries:	N				Wind Direction:	
No. Injured:					Wind Speed:	
No. Hospitalized:					Wind Speed Unit:	
No. Fatalities:					Water Supp Contam:	U
Any Fatalities:	N				Water Temperature:	
Any Damages:	N				Wave Condition:	
Damage Amount:					Current Speed:	
Air Corridor Closed:	N				Current Direction:	
Air Corridor Desc:					Current Speed Unit:	
Air Closure Time:					EMPL Fatality:	
Waterway Closed:	N				Pass Fatality:	
Waterway Desc:					Community Impact:	N
Waterway Close Time:					Passengers Transfer:	UNK
Road Closed:	N				Passenger Injuries:	
Road Desc:					Employee Injuries:	
Road Closure Time:					Occupant Fatality:	
Road Closure Units:					Sheen Size:	
Closure Direction:					Sheen Size Units:	
Major Artery:	No				Sheen Size Length:	
Track Closed:	N				Sheen Size Length U:	
Track Desc:					Sheen Size Width:	
Track Closure Time:					Sheen Size Width U:	
Track Closure Units:					Sheen Color:	
Track Close Dir:					Dir of Sheen Travel:	
Media Interest:	NONE				Sheen Odor Desc:	
Medium Desc:	AIR				Duration Unit:	
Addl Medium Info:	ATMOSPHERE				Additional Info:	NO ADDITIONAL INFORMATION

[101](#)

2 of 21

WNW

0.00 /  
0.00

6.64 /  
-4

**BRENNTAG MID SOUTH**  
3520 ADAMO DR  
TAMPA FL 33605-5828

RCRA VSQG

**EPA Handler ID:** FLD032783003  
**Gen Status Universe:** VSG  
**Contact Name:** RICK LOPEZ  
**Contact Address:** 3520 , ADAMO DR , , TAMPA , FL, 33605 , US  
**Contact Phone No and Ext:** 813-247-7354  
**Contact Email:** RLOPEZ@BRENNTAG.COM  
**Contact Country:** US  
**County Name:** HILLSBOROUGH  
**EPA Region:** 04  
**Land Type:** Private

<b>Map Key</b>	<b>Number of Records</b>	<b>Direction</b>	<b>Distance (mi/ft)</b>	<b>Elev/Diff (ft)</b>	<b>Site</b>	<b>DB</b>
<b>Receive Date:</b>		20110506				
<b>Location Latitude:</b>		27.955608				
<b>Location Longitude:</b>		-82.427769				

**Violation/Evaluation Summary**

**Note:** VIOLATION or UNDETERMINED: There are VIOLATION or UNDETERMINED details or records associated with this facility (EPA ID) in the Compliance Monitoring and Enforcement table dated Sep, 2022.

**Violation Details**

**Found Violation:** Yes  
**Citation:** 403.708(1)(a)  
**Violation Short Description:** State Statute or Regulation  
**Violation Type:** XXS  
**Violation Determined Date:** 20090724  
**Scheduled Compliance Date:**  
**Return to Compliance:** Unverifiable  
**Actual Return to Compl:** 20091103  
**Violation Responsible Agency:** State

**Enforcement Details**

**Enforcement Type:** 115  
**Enforcement Type Description:** DEP MEETING  
**Enforcement Action Date:** 20091104  
**Enf Disposition Status:**  
**Disposition Status Date:**  
**Enforcement Lead Agency:** State  
**Proposed Penalty Amount:**  
**Final Amount:**  
**Paid Amount:**

**Enforcement Type:** 115  
**Enforcement Type Description:** DEP MEETING  
**Enforcement Action Date:** 20101102  
**Enf Disposition Status:**  
**Disposition Status Date:**  
**Enforcement Lead Agency:** State  
**Proposed Penalty Amount:**  
**Final Amount:**  
**Paid Amount:**

**Enforcement Type:** 860  
**Enforcement Type Description:** ADMINISTRATIVE REFERRALS TO OTHER PROGRAMS  
**Enforcement Action Date:** 20120514  
**Enf Disposition Status:**  
**Disposition Status Date:**  
**Enforcement Lead Agency:** State  
**Proposed Penalty Amount:**

<b>Map Key</b>	<b>Number of Records</b>	<b>Direction</b>	<b>Distance (mi/ft)</b>	<b>Elev/Diff (ft)</b>	<b>Site</b>	<b>DB</b>
----------------	--------------------------	------------------	-------------------------	-----------------------	-------------	-----------

**Final Amount:**

**Paid Amount:**

**Enforcement Type:** 315  
**Enforcement Type Description:** DEP CONSENT ORDER  
**Enforcement Action Date:** 20100326  
**Enf Disposition Status:**  
**Disposition Status Date:**  
**Enforcement Lead Agency:** State  
**Proposed Penalty Amount:**  
**Final Amount:** 20131  
**Paid Amount:** 20131

**Violation Details**

**Found Violation:** Yes  
**Citation:** GPT:265.37 :Previous citation: 265.  
**Violation Short Description:** TSD IS-Thermal Treatment  
**Violation Type:** 265.P  
**Violation Determined Date:** 19980102  
**Scheduled Compliance Date:**  
**Return to Compliance:** Unverifiable  
**Actual Return to Compl:** 19981012  
**Violation Responsible Agency:** State

**Enforcement Details**

**Enforcement Type:** 312  
**Enforcement Type Description:** DEP SHORT FORM CONSENT ORDER  
**Enforcement Action Date:** 19981118  
**Enf Disposition Status:**  
**Disposition Status Date:**  
**Enforcement Lead Agency:** State  
**Proposed Penalty Amount:**  
**Final Amount:** 8000  
**Paid Amount:** 8000

**Enforcement Type:** 125  
**Enforcement Type Description:** DEP WARNING LETTER  
**Enforcement Action Date:** 19980313  
**Enf Disposition Status:**  
**Disposition Status Date:**  
**Enforcement Lead Agency:** State  
**Proposed Penalty Amount:**  
**Final Amount:**  
**Paid Amount:**

**Violation Details**

**Found Violation:** Yes

**Citation:** GPT:265.53(b)  
**Violation Short Description:** TSD IS-Contingency Plan and Emergency Procedures  
**Violation Type:** 265.D  
**Violation Determined Date:** 20000613  
**Scheduled Compliance Date:**  
**Return to Compliance:** Unverifiable  
**Actual Return to Compl:** 20000719  
**Violation Responsible Agency:** State

**Enforcement Details**

**Enforcement Type:** 105  
**Enforcement Type Description:**  
**Enforcement Action Date:** 20000613  
**Enf Disposition Status:**  
**Disposition Status Date:**  
**Enforcement Lead Agency:** State  
**Proposed Penalty Amount:**  
**Final Amount:**  
**Paid Amount:**

**Violation Details**

**Found Violation:** Yes  
**Citation:** GPT:265.52(d)  
**Violation Short Description:** TSD IS-Contingency Plan and Emergency Procedures  
**Violation Type:** 265.D  
**Violation Determined Date:** 19980102  
**Scheduled Compliance Date:**  
**Return to Compliance:** Unverifiable  
**Actual Return to Compl:** 19981012  
**Violation Responsible Agency:** State

**Enforcement Details**

**Enforcement Type:** 125  
**Enforcement Type Description:** DEP WARNING LETTER  
**Enforcement Action Date:** 19980313  
**Enf Disposition Status:**  
**Disposition Status Date:**  
**Enforcement Lead Agency:** State  
**Proposed Penalty Amount:**  
**Final Amount:**  
**Paid Amount:**

**Enforcement Type:** 312  
**Enforcement Type Description:** DEP SHORT FORM CONSENT ORDER  
**Enforcement Action Date:** 19981118  
**Enf Disposition Status:**  
**Disposition Status Date:**



<b>Map Key</b>	<b>Number of Records</b>	<b>Direction</b>	<b>Distance (mi/ft)</b>	<b>Elev/Diff (ft)</b>	<b>Site</b>	<b>DB</b>
<b>Enforcement Lead Agency:</b>		State				
<b>Proposed Penalty Amount:</b>						
<b>Final Amount:</b>		8000				
<b>Paid Amount:</b>		8000				

**Violation Details**

<b>Found Violation:</b>	Yes
<b>Citation:</b>	
<b>Violation Short Description:</b>	State Statute or Regulation
<b>Violation Type:</b>	XXS
<b>Violation Determined Date:</b>	19980102
<b>Scheduled Compliance Date:</b>	19980522
<b>Return to Compliance:</b>	Unverifiable
<b>Actual Return to Compl:</b>	19980514
<b>Violation Responsible Agency:</b>	State

**Enforcement Details**

<b>Enforcement Type:</b>	115
<b>Enforcement Type Description:</b>	DEP MEETING
<b>Enforcement Action Date:</b>	19980422
<b>Enf Disposition Status:</b>	
<b>Disposition Status Date:</b>	
<b>Enforcement Lead Agency:</b>	State
<b>Proposed Penalty Amount:</b>	
<b>Final Amount:</b>	
<b>Paid Amount:</b>	

**Violation Details**

<b>Found Violation:</b>	Yes
<b>Citation:</b>	GPT:265.53(b)
<b>Violation Short Description:</b>	TSD IS-Contingency Plan and Emergency Procedures
<b>Violation Type:</b>	265.D
<b>Violation Determined Date:</b>	19980102
<b>Scheduled Compliance Date:</b>	19980522
<b>Return to Compliance:</b>	Unverifiable
<b>Actual Return to Compl:</b>	19980710
<b>Violation Responsible Agency:</b>	State

**Enforcement Details**

<b>Enforcement Type:</b>	115
<b>Enforcement Type Description:</b>	DEP MEETING
<b>Enforcement Action Date:</b>	19980422
<b>Enf Disposition Status:</b>	
<b>Disposition Status Date:</b>	
<b>Enforcement Lead Agency:</b>	State

Map Key	Number of Records	Direction	Distance (mi/ft)	Elev/Diff (ft)	Site	DB
---------	-------------------	-----------	------------------	----------------	------	----

Proposed Penalty Amount:  
 Final Amount:  
 Paid Amount:

**Violation Details**

Found Violation: Yes  
 Citation:  
 Violation Short Description: State Statute or Regulation  
 Violation Type: XXS  
 Violation Determined Date: 19980102  
 Scheduled Compliance Date:  
 Return to Compliance: Unverifiable  
 Actual Return to Compl: 19980514  
 Violation Responsible Agency: State

**Enforcement Details**

Enforcement Type: 312  
 Enforcement Type Description: DEP SHORT FORM CONSENT ORDER  
 Enforcement Action Date: 19981118  
 Enf Disposition Status:  
 Disposition Status Date:  
 Enforcement Lead Agency: State  
 Proposed Penalty Amount:  
 Final Amount: 8000  
 Paid Amount: 8000

Enforcement Type: 125  
 Enforcement Type Description: DEP WARNING LETTER  
 Enforcement Action Date: 19980313  
 Enf Disposition Status:  
 Disposition Status Date:  
 Enforcement Lead Agency: State  
 Proposed Penalty Amount:  
 Final Amount:  
 Paid Amount:

**Violation Details**

Found Violation: Yes  
 Citation: GOR:62-150.300(1)  
 Violation Short Description: State Statute or Regulation  
 Violation Type: XXS  
 Violation Determined Date: 20030130  
 Scheduled Compliance Date:  
 Return to Compliance: Unverifiable  
 Actual Return to Compl: 20030527  
 Violation Responsible Agency: State

<b>Map Key</b>	<b>Number of Records</b>	<b>Direction</b>	<b>Distance (mi/ft)</b>	<b>Elev/Diff (ft)</b>	<b>Site</b>	<b>DB</b>
----------------	--------------------------	------------------	-------------------------	-----------------------	-------------	-----------

**Enforcement Details**

**Enforcement Type:** 105  
**Enforcement Type Description:**  
**Enforcement Action Date:** 20030130  
**Enf Disposition Status:**  
**Disposition Status Date:**  
**Enforcement Lead Agency:** State  
**Proposed Penalty Amount:**  
**Final Amount:**  
**Paid Amount:**

**Enforcement Type:** 125  
**Enforcement Type Description:** DEP WARNING LETTER  
**Enforcement Action Date:** 20030515  
**Enf Disposition Status:**  
**Disposition Status Date:**  
**Enforcement Lead Agency:** State  
**Proposed Penalty Amount:**  
**Final Amount:**  
**Paid Amount:**

**Violation Details**

**Found Violation:** Yes  
**Citation:** GOR:265.31 :Previous citation: 265.  
**Violation Short Description:** TSD IS-Landfill Standards  
**Violation Type:** 265.N  
**Violation Determined Date:** 20030130  
**Scheduled Compliance Date:**  
**Return to Compliance:** Unverifiable  
**Actual Return to Compl:** 20030527  
**Violation Responsible Agency:** State

**Enforcement Details**

**Enforcement Type:** 125  
**Enforcement Type Description:** DEP WARNING LETTER  
**Enforcement Action Date:** 20030515  
**Enf Disposition Status:**  
**Disposition Status Date:**  
**Enforcement Lead Agency:** State  
**Proposed Penalty Amount:**  
**Final Amount:**  
**Paid Amount:**

**Enforcement Type:** 105  
**Enforcement Type Description:**  
**Enforcement Action Date:** 20030130  
**Enf Disposition Status:**

Map Key	Number of Records	Direction	Distance (mi/ft)	Elev/Diff (ft)	Site	DB
---------	-------------------	-----------	------------------	----------------	------	----

**Disposition Status Date:**

**Enforcement Lead Agency:** State

**Proposed Penalty Amount:**

**Final Amount:**

**Paid Amount:**

**Violation Details**

**Found Violation:**

Yes

**Citation:**

GPT:265.53(b)

**Violation Short Description:**

TSD IS-Contingency Plan and Emergency Procedures

**Violation Type:**

265.D

**Violation Determined Date:**

19980102

**Scheduled Compliance Date:**

**Return to Compliance:**

Unverifiable

**Actual Return to Compl:**

19980710

**Violation Responsible Agency:**

State

**Enforcement Details**

**Enforcement Type:**

312

**Enforcement Type Description:**

DEP SHORT FORM CONSENT ORDER

**Enforcement Action Date:**

19981118

**Enf Disposition Status:**

**Disposition Status Date:**

**Enforcement Lead Agency:**

State

**Proposed Penalty Amount:**

**Final Amount:**

8000

**Paid Amount:**

8000

**Enforcement Type:**

125

**Enforcement Type Description:**

DEP WARNING LETTER

**Enforcement Action Date:**

19980313

**Enf Disposition Status:**

**Disposition Status Date:**

**Enforcement Lead Agency:**

State

**Proposed Penalty Amount:**

**Final Amount:**

**Paid Amount:**

**Violation Details**

**Found Violation:**

Yes

**Citation:**

GPT:262.34(b)

**Violation Short Description:**

Generators - Pre-transport

**Violation Type:**

262.C

**Violation Determined Date:**

19980102

**Scheduled Compliance Date:**

19980522

**Return to Compliance:**

Unverifiable

**Actual Return to Compl:**

19980422

Map Key	Number of Records	Direction	Distance (mi/ft)	Elev/Diff (ft)	Site	DB
---------	-------------------	-----------	------------------	----------------	------	----

Violation Responsible Agency: State

**Enforcement Details**

**Enforcement Type:** 115  
**Enforcement Type Description:** DEP MEETING  
**Enforcement Action Date:** 19980422  
**Enf Disposition Status:**  
**Disposition Status Date:**  
**Enforcement Lead Agency:** State  
**Proposed Penalty Amount:**  
**Final Amount:**  
**Paid Amount:**

**Violation Details**

**Found Violation:** Yes  
**Citation:** GPT:265.16(d)  
**Violation Short Description:** TSD IS-General Facility Standards  
**Violation Type:** 265.B  
**Violation Determined Date:** 19980102  
**Scheduled Compliance Date:**  
**Return to Compliance:** Unverifiable  
**Actual Return to Compl:** 19980710  
**Violation Responsible Agency:** State

**Enforcement Details**

**Enforcement Type:** 125  
**Enforcement Type Description:** DEP WARNING LETTER  
**Enforcement Action Date:** 19980313  
**Enf Disposition Status:**  
**Disposition Status Date:**  
**Enforcement Lead Agency:** State  
**Proposed Penalty Amount:**  
**Final Amount:**  
**Paid Amount:**

**Enforcement Type:** 312  
**Enforcement Type Description:** DEP SHORT FORM CONSENT ORDER  
**Enforcement Action Date:** 19981118  
**Enf Disposition Status:**  
**Disposition Status Date:**  
**Enforcement Lead Agency:** State  
**Proposed Penalty Amount:**  
**Final Amount:** 8000  
**Paid Amount:** 8000

**Violation Details**

<b>Map Key</b>	<b>Number of Records</b>	<b>Direction</b>	<b>Distance (mi/ft)</b>	<b>Elev/Diff (ft)</b>	<b>Site</b>	<b>DB</b>
----------------	--------------------------	------------------	-------------------------	-----------------------	-------------	-----------

**Found Violation:** Yes  
**Citation:** GGR:262.11  
**Violation Short Description:** Generators - General  
**Violation Type:** 262.A  
**Violation Determined Date:** 19980102  
**Scheduled Compliance Date:**  
**Return to Compliance:** Unverifiable  
**Actual Return to Compl:** 19980422  
**Violation Responsible Agency:** State

**Enforcement Details**

**Enforcement Type:** 125  
**Enforcement Type Description:** DEP WARNING LETTER  
**Enforcement Action Date:** 19980313  
**Enf Disposition Status:**  
**Disposition Status Date:**  
**Enforcement Lead Agency:** State  
**Proposed Penalty Amount:**  
**Final Amount:**  
**Paid Amount:**

**Enforcement Type:** 312  
**Enforcement Type Description:** DEP SHORT FORM CONSENT ORDER  
**Enforcement Action Date:** 19981118  
**Enf Disposition Status:**  
**Disposition Status Date:**  
**Enforcement Lead Agency:** State  
**Proposed Penalty Amount:**  
**Final Amount:** 8000  
**Paid Amount:** 8000

**Violation Details**

**Found Violation:** Yes  
**Citation:** GPT:265.16(d)  
**Violation Short Description:** TSD IS-General Facility Standards  
**Violation Type:** 265.B  
**Violation Determined Date:** 19980102  
**Scheduled Compliance Date:** 19980522  
**Return to Compliance:** Unverifiable  
**Actual Return to Compl:** 19980710  
**Violation Responsible Agency:** State

**Enforcement Details**

**Enforcement Type:** 115  
**Enforcement Type Description:** DEP MEETING  
**Enforcement Action Date:** 19980422

Map Key	Number of Records	Direction	Distance (mi/ft)	Elev/Diff (ft)	Site	DB
---------	-------------------	-----------	------------------	----------------	------	----

**Enf Disposition Status:**

**Disposition Status Date:**

**Enforcement Lead Agency:** State

**Proposed Penalty Amount:**

**Final Amount:**

**Paid Amount:**

**Violation Details**

**Found Violation:**

Yes

**Citation:**

62-620.300, 403.161(1)(b)

**Violation Short Description:**

Permit Condition or Requirement

**Violation Type:**

PCR

**Violation Determined Date:**

20090724

**Scheduled Compliance Date:**

**Return to Compliance:**

Unverifiable

**Actual Return to Compl:**

20100326

**Violation Responsible Agency:**

State

**Enforcement Details**

**Enforcement Type:**

315

**Enforcement Type Description:**

DEP CONSENT ORDER

**Enforcement Action Date:**

20100326

**Enf Disposition Status:**

**Disposition Status Date:**

**Enforcement Lead Agency:**

State

**Proposed Penalty Amount:**

**Final Amount:**

20131

**Paid Amount:**

20131

**Enforcement Type:**

115

**Enforcement Type Description:**

DEP MEETING

**Enforcement Action Date:**

20091104

**Enf Disposition Status:**

**Disposition Status Date:**

**Enforcement Lead Agency:**

State

**Proposed Penalty Amount:**

**Final Amount:**

**Paid Amount:**

**Enforcement Type:**

115

**Enforcement Type Description:**

DEP MEETING

**Enforcement Action Date:**

20101102

**Enf Disposition Status:**

**Disposition Status Date:**

**Enforcement Lead Agency:**

State

**Proposed Penalty Amount:**

**Final Amount:**

**Paid Amount:**

Map Key	Number of Records	Direction	Distance (mi/ft)	Elev/Diff (ft)	Site	DB
---------	-------------------	-----------	------------------	----------------	------	----

**Enforcement Type:** 860  
**Enforcement Type Description:** ADMINISTRATIVE REFERRALS TO OTHER PROGRAMS  
**Enforcement Action Date:** 20120514  
**Enf Disposition Status:**  
**Disposition Status Date:**  
**Enforcement Lead Agency:** State  
**Proposed Penalty Amount:**  
**Final Amount:**  
**Paid Amount:**

**Violation Details**

**Found Violation:** Yes  
**Citation:** GPT:265.37 :Previous citation: 265.  
**Violation Short Description:** TSD IS-Thermal Treatment  
**Violation Type:** 265.P  
**Violation Determined Date:** 19980102  
**Scheduled Compliance Date:** 19980522  
**Return to Compliance:** Unverifiable  
**Actual Return to Compl:** 19981012  
**Violation Responsible Agency:** State

**Enforcement Details**

**Enforcement Type:** 115  
**Enforcement Type Description:** DEP MEETING  
**Enforcement Action Date:** 19980422  
**Enf Disposition Status:**  
**Disposition Status Date:**  
**Enforcement Lead Agency:** State  
**Proposed Penalty Amount:**  
**Final Amount:**  
**Paid Amount:**

**Violation Details**

**Found Violation:** Yes  
**Citation:** GRR:262.42(a)(2)  
**Violation Short Description:** Generators - Records/Reporting  
**Violation Type:** 262.D  
**Violation Determined Date:** 20000613  
**Scheduled Compliance Date:**  
**Return to Compliance:** Unverifiable  
**Actual Return to Compl:** 20000719  
**Violation Responsible Agency:** State

**Enforcement Details**



<b>Map Key</b>	<b>Number of Records</b>	<b>Direction</b>	<b>Distance (mi/ft)</b>	<b>Elev/Diff (ft)</b>	<b>Site</b>	<b>DB</b>
----------------	--------------------------	------------------	-------------------------	-----------------------	-------------	-----------

**Enforcement Type:** 105  
**Enforcement Type Description:**  
**Enforcement Action Date:** 20000613  
**Enf Disposition Status:**  
**Disposition Status Date:**  
**Enforcement Lead Agency:** State  
**Proposed Penalty Amount:**  
**Final Amount:**  
**Paid Amount:**

**Violation Details**

**Found Violation:** Yes  
**Citation:** GPT:265.52(d)  
**Violation Short Description:** TSD IS-Contingency Plan and Emergency Procedures  
**Violation Type:** 265.D  
**Violation Determined Date:** 19980102  
**Scheduled Compliance Date:** 19980522  
**Return to Compliance:** Unverifiable  
**Actual Return to Compl:** 19981012  
**Violation Responsible Agency:** State

**Enforcement Details**

**Enforcement Type:** 115  
**Enforcement Type Description:** DEP MEETING  
**Enforcement Action Date:** 19980422  
**Enf Disposition Status:**  
**Disposition Status Date:**  
**Enforcement Lead Agency:** State  
**Proposed Penalty Amount:**  
**Final Amount:**  
**Paid Amount:**

**Violation Details**

**Found Violation:** Yes  
**Citation:** 403.161(1)(a)  
**Violation Short Description:** State Statute or Regulation  
**Violation Type:** XXS  
**Violation Determined Date:** 20090724  
**Scheduled Compliance Date:**  
**Return to Compliance:** Unverifiable  
**Actual Return to Compl:** 20091103  
**Violation Responsible Agency:** State

**Enforcement Details**

**Enforcement Type:** 115

**Enforcement Type Description:** DEP MEETING  
**Enforcement Action Date:** 20091104  
**Enf Disposition Status:**  
**Disposition Status Date:**  
**Enforcement Lead Agency:** State  
**Proposed Penalty Amount:**  
**Final Amount:**  
**Paid Amount:**

**Enforcement Type:** 315  
**Enforcement Type Description:** DEP CONSENT ORDER  
**Enforcement Action Date:** 20100326  
**Enf Disposition Status:**  
**Disposition Status Date:**  
**Enforcement Lead Agency:** State  
**Proposed Penalty Amount:**  
**Final Amount:** 20131  
**Paid Amount:** 20131

**Enforcement Type:** 115  
**Enforcement Type Description:** DEP MEETING  
**Enforcement Action Date:** 20101102  
**Enf Disposition Status:**  
**Disposition Status Date:**  
**Enforcement Lead Agency:** State  
**Proposed Penalty Amount:**  
**Final Amount:**  
**Paid Amount:**

**Enforcement Type:** 860  
**Enforcement Type Description:** ADMINISTRATIVE REFERRALS TO OTHER PROGRAMS  
**Enforcement Action Date:** 20120514  
**Enf Disposition Status:**  
**Disposition Status Date:**  
**Enforcement Lead Agency:** State  
**Proposed Penalty Amount:**  
**Final Amount:**  
**Paid Amount:**

**Violation Details**

**Found Violation:** Yes  
**Citation:** 62-620.300(1), 376.302  
**Violation Short Description:** State Statute or Regulation  
**Violation Type:** XXS  
**Violation Determined Date:** 20090724  
**Scheduled Compliance Date:**  
**Return to Compliance:** Unverifiable  
**Actual Return to Compl:** 20091103  
**Violation Responsible Agency:** State

Map Key	Number of Records	Direction	Distance (mi/ft)	Elev/Diff (ft)	Site	DB
---------	-------------------	-----------	------------------	----------------	------	----

**Enforcement Details**

**Enforcement Type:** 115  
**Enforcement Type Description:** DEP MEETING  
**Enforcement Action Date:** 20091104  
**Enf Disposition Status:**  
**Disposition Status Date:**  
**Enforcement Lead Agency:** State  
**Proposed Penalty Amount:**  
**Final Amount:**  
**Paid Amount:**

**Enforcement Type:** 115  
**Enforcement Type Description:** DEP MEETING  
**Enforcement Action Date:** 20101102  
**Enf Disposition Status:**  
**Disposition Status Date:**  
**Enforcement Lead Agency:** State  
**Proposed Penalty Amount:**  
**Final Amount:**  
**Paid Amount:**

**Enforcement Type:** 860  
**Enforcement Type Description:** ADMINISTRATIVE REFERRALS TO OTHER PROGRAMS  
**Enforcement Action Date:** 20120514  
**Enf Disposition Status:**  
**Disposition Status Date:**  
**Enforcement Lead Agency:** State  
**Proposed Penalty Amount:**  
**Final Amount:**  
**Paid Amount:**

**Enforcement Type:** 315  
**Enforcement Type Description:** DEP CONSENT ORDER  
**Enforcement Action Date:** 20100326  
**Enf Disposition Status:**  
**Disposition Status Date:**  
**Enforcement Lead Agency:** State  
**Proposed Penalty Amount:**  
**Final Amount:** 20131  
**Paid Amount:** 20131

**Violation Details**

**Found Violation:** Yes  
**Citation:** GPT:265.174  
**Violation Short Description:** TSD IS-Container Use and Management  
**Violation Type:** 265.I  
**Violation Determined Date:** 19980102  
**Scheduled Compliance Date:** 19980522

<b>Map Key</b>	<b>Number of Records</b>	<b>Direction</b>	<b>Distance (mi/ft)</b>	<b>Elev/Diff (ft)</b>	<b>Site</b>	<b>DB</b>
<b>Return to Compliance:</b>		Unverifiable				
<b>Actual Return to Compl:</b>		19980514				
<b>Violation Responsible Agency:</b>		State				
<b><u>Enforcement Details</u></b>						
<b>Enforcement Type:</b>		115				
<b>Enforcement Type Description:</b>		DEP MEETING				
<b>Enforcement Action Date:</b>		19980422				
<b>Enf Disposition Status:</b>						
<b>Disposition Status Date:</b>						
<b>Enforcement Lead Agency:</b>		State				
<b>Proposed Penalty Amount:</b>						
<b>Final Amount:</b>						
<b>Paid Amount:</b>						
<b><u>Violation Details</u></b>						
<b>Found Violation:</b>		Yes				
<b>Citation:</b>		GPT:265.174				
<b>Violation Short Description:</b>		TSD IS-Container Use and Management				
<b>Violation Type:</b>		265.I				
<b>Violation Determined Date:</b>		19980102				
<b>Scheduled Compliance Date:</b>						
<b>Return to Compliance:</b>		Unverifiable				
<b>Actual Return to Compl:</b>		19980514				
<b>Violation Responsible Agency:</b>		State				
<b><u>Enforcement Details</u></b>						
<b>Enforcement Type:</b>		125				
<b>Enforcement Type Description:</b>		DEP WARNING LETTER				
<b>Enforcement Action Date:</b>		19980313				
<b>Enf Disposition Status:</b>						
<b>Disposition Status Date:</b>						
<b>Enforcement Lead Agency:</b>		State				
<b>Proposed Penalty Amount:</b>						
<b>Final Amount:</b>						
<b>Paid Amount:</b>						
<b>Enforcement Type:</b>		312				
<b>Enforcement Type Description:</b>		DEP SHORT FORM CONSENT ORDER				
<b>Enforcement Action Date:</b>		19981118				
<b>Enf Disposition Status:</b>						
<b>Disposition Status Date:</b>						
<b>Enforcement Lead Agency:</b>		State				
<b>Proposed Penalty Amount:</b>						
<b>Final Amount:</b>		8000				
<b>Paid Amount:</b>		8000				

Map Key	Number of Records	Direction	Distance (mi/ft)	Elev/Diff (ft)	Site	DB
---------	-------------------	-----------	------------------	----------------	------	----

**Violation Details**

**Found Violation:** Yes  
**Citation:** GRR:262.41(6)  
**Violation Short Description:** Generators - Records/Reporting  
**Violation Type:** 262.D  
**Violation Determined Date:** 20000613  
**Scheduled Compliance Date:**  
**Return to Compliance:** Unverifiable  
**Actual Return to Compl:** 20000803  
**Violation Responsible Agency:** State

**Enforcement Details**

**Enforcement Type:** 105  
**Enforcement Type Description:**  
**Enforcement Action Date:** 20000613  
**Enf Disposition Status:**  
**Disposition Status Date:**  
**Enforcement Lead Agency:** State  
**Proposed Penalty Amount:**  
**Final Amount:**  
**Paid Amount:**

**Violation Details**

**Found Violation:** Yes  
**Citation:** 265.31  
**Violation Short Description:** TSD IS-Preparedness and Prevention  
**Violation Type:** 265.C  
**Violation Determined Date:** 20090724  
**Scheduled Compliance Date:**  
**Return to Compliance:** Unverifiable  
**Actual Return to Compl:** 20090814  
**Violation Responsible Agency:** State

**Enforcement Details**

**Enforcement Type:** 860  
**Enforcement Type Description:** ADMINISTRATIVE REFERRALS TO OTHER PROGRAMS  
**Enforcement Action Date:** 20120514  
**Enf Disposition Status:**  
**Disposition Status Date:**  
**Enforcement Lead Agency:** State  
**Proposed Penalty Amount:**  
**Final Amount:**  
**Paid Amount:**

**Enforcement Type:** 315

**Enforcement Type Description:** DEP CONSENT ORDER  
**Enforcement Action Date:** 20100326  
**Enf Disposition Status:**  
**Disposition Status Date:**  
**Enforcement Lead Agency:** State  
**Proposed Penalty Amount:**  
**Final Amount:** 20131  
**Paid Amount:** 20131

**Enforcement Type:** 115  
**Enforcement Type Description:** DEP MEETING  
**Enforcement Action Date:** 20101102  
**Enf Disposition Status:**  
**Disposition Status Date:**  
**Enforcement Lead Agency:** State  
**Proposed Penalty Amount:**  
**Final Amount:**  
**Paid Amount:**

**Enforcement Type:** 115  
**Enforcement Type Description:** DEP MEETING  
**Enforcement Action Date:** 20091104  
**Enf Disposition Status:**  
**Disposition Status Date:**  
**Enforcement Lead Agency:** State  
**Proposed Penalty Amount:**  
**Final Amount:**  
**Paid Amount:**

**Violation Details**

**Found Violation:** Yes  
**Citation:** GPT:262.34(b)  
**Violation Short Description:** Generators - Pre-transport  
**Violation Type:** 262.C  
**Violation Determined Date:** 19980102  
**Scheduled Compliance Date:**  
**Return to Compliance:** Unverifiable  
**Actual Return to Compl:** 19980422  
**Violation Responsible Agency:** State

**Enforcement Details**

**Enforcement Type:** 312  
**Enforcement Type Description:** DEP SHORT FORM CONSENT ORDER  
**Enforcement Action Date:** 19981118  
**Enf Disposition Status:**  
**Disposition Status Date:**  
**Enforcement Lead Agency:** State  
**Proposed Penalty Amount:**

<b>Map Key</b>	<b>Number of Records</b>	<b>Direction</b>	<b>Distance (mi/ft)</b>	<b>Elev/Diff (ft)</b>	<b>Site</b>	<b>DB</b>
----------------	--------------------------	------------------	-------------------------	-----------------------	-------------	-----------

**Final Amount:** 8000  
**Paid Amount:** 8000

**Enforcement Type:** 125  
**Enforcement Type Description:** DEP WARNING LETTER  
**Enforcement Action Date:** 19980313  
**Enf Disposition Status:**  
**Disposition Status Date:**  
**Enforcement Lead Agency:** State  
**Proposed Penalty Amount:**  
**Final Amount:**  
**Paid Amount:**

**Violation Details**

**Found Violation:** Yes  
**Citation:** GPT:262.34(d)(5)(ii)(b)  
**Violation Short Description:** Generators - Pre-transport  
**Violation Type:** 262.C  
**Violation Determined Date:** 20030130  
**Scheduled Compliance Date:**  
**Return to Compliance:** Unverifiable  
**Actual Return to Compl:** 20030226  
**Violation Responsible Agency:** State

**Enforcement Details**

**Enforcement Type:** 125  
**Enforcement Type Description:** DEP WARNING LETTER  
**Enforcement Action Date:** 20030515  
**Enf Disposition Status:**  
**Disposition Status Date:**  
**Enforcement Lead Agency:** State  
**Proposed Penalty Amount:**  
**Final Amount:**  
**Paid Amount:**

**Violation Details**

**Found Violation:** Yes  
**Citation:** GPT:265.54(d)  
**Violation Short Description:** TSD IS-Contingency Plan and Emergency Procedures  
**Violation Type:** 265.D  
**Violation Determined Date:** 20000613  
**Scheduled Compliance Date:**  
**Return to Compliance:** Unverifiable  
**Actual Return to Compl:** 20000719  
**Violation Responsible Agency:** State

Map Key	Number of Records	Direction	Distance (mi/ft)	Elev/Diff (ft)	Site	DB
---------	-------------------	-----------	------------------	----------------	------	----

**Enforcement Details**

**Enforcement Type:** 105  
**Enforcement Type Description:**  
**Enforcement Action Date:** 20000613  
**Enf Disposition Status:**  
**Disposition Status Date:**  
**Enforcement Lead Agency:** State  
**Proposed Penalty Amount:**  
**Final Amount:**  
**Paid Amount:**

**Violation Details**

**Found Violation:** Yes  
**Citation:**  
**Violation Short Description:** State Statute or Regulation  
**Violation Type:** XXS  
**Violation Determined Date:** 20030130  
**Scheduled Compliance Date:**  
**Return to Compliance:** Unverifiable  
**Actual Return to Compl:** 20030527  
**Violation Responsible Agency:** State

**Enforcement Details**

**Enforcement Type:** 105  
**Enforcement Type Description:**  
**Enforcement Action Date:** 20030130  
**Enf Disposition Status:**  
**Disposition Status Date:**  
**Enforcement Lead Agency:** State  
**Proposed Penalty Amount:**  
**Final Amount:**  
**Paid Amount:**

**Enforcement Type:** 125  
**Enforcement Type Description:** DEP WARNING LETTER  
**Enforcement Action Date:** 20030515  
**Enf Disposition Status:**  
**Disposition Status Date:**  
**Enforcement Lead Agency:** State  
**Proposed Penalty Amount:**  
**Final Amount:**  
**Paid Amount:**

**Violation Details**

**Found Violation:** Yes  
**Citation:** GPT:265.16(d)



**Violation Short Description:** TSD IS-General Facility Standards  
**Violation Type:** 265.B  
**Violation Determined Date:** 20000613  
**Scheduled Compliance Date:**  
**Return to Compliance:** Unverifiable  
**Actual Return to Compl:** 20000719  
**Violation Responsible Agency:** State

**Enforcement Details**

**Enforcement Type:** 105  
**Enforcement Type Description:**  
**Enforcement Action Date:** 20000613  
**Enf Disposition Status:**  
**Disposition Status Date:**  
**Enforcement Lead Agency:** State  
**Proposed Penalty Amount:**  
**Final Amount:**  
**Paid Amount:**

**Violation Details**

**Found Violation:** Yes  
**Citation:** GGR:262.11  
**Violation Short Description:** Generators - General  
**Violation Type:** 262.A  
**Violation Determined Date:** 19980102  
**Scheduled Compliance Date:** 19980522  
**Return to Compliance:** Unverifiable  
**Actual Return to Compl:** 19980422  
**Violation Responsible Agency:** State

**Enforcement Details**

**Enforcement Type:** 115  
**Enforcement Type Description:** DEP MEETING  
**Enforcement Action Date:** 19980422  
**Enf Disposition Status:**  
**Disposition Status Date:**  
**Enforcement Lead Agency:** State  
**Proposed Penalty Amount:**  
**Final Amount:**  
**Paid Amount:**

**Evaluation Details**

**Evaluation Start Date:** 20030130  
**Evaluation Type Description:** COMPLIANCE EVALUATION INSPECTION ON-SITE  
**Violation Short Description:** State Statute or Regulation

<b>Map Key</b>	<b>Number of Records</b>	<b>Direction</b>	<b>Distance (mi/ft)</b>	<b>Elev/Diff (ft)</b>	<b>Site</b>	<b>DB</b>
<b>Return to Compliance Date:</b>		20030527				
<b>Evaluation Agency:</b>		State				
<b>Evaluation Start Date:</b>		20030130				
<b>Evaluation Type Description:</b>		COMPLIANCE EVALUATION INSPECTION ON-SITE				
<b>Violation Short Description:</b>		Generators - Pre-transport				
<b>Return to Compliance Date:</b>		20030226				
<b>Evaluation Agency:</b>		State				
<b>Evaluation Start Date:</b>		19980102				
<b>Evaluation Type Description:</b>		COMPLIANCE EVALUATION INSPECTION ON-SITE				
<b>Violation Short Description:</b>		Generators - Pre-transport				
<b>Return to Compliance Date:</b>		19980422				
<b>Evaluation Agency:</b>		State				
<b>Evaluation Start Date:</b>		19980102				
<b>Evaluation Type Description:</b>		COMPLIANCE EVALUATION INSPECTION ON-SITE				
<b>Violation Short Description:</b>		State Statute or Regulation				
<b>Return to Compliance Date:</b>		19980514				
<b>Evaluation Agency:</b>		State				
<b>Evaluation Start Date:</b>		19980102				
<b>Evaluation Type Description:</b>		COMPLIANCE EVALUATION INSPECTION ON-SITE				
<b>Violation Short Description:</b>		TSD IS-Contingency Plan and Emergency Procedures				
<b>Return to Compliance Date:</b>		19981012				
<b>Evaluation Agency:</b>		State				
<b>Evaluation Start Date:</b>		19980102				
<b>Evaluation Type Description:</b>		COMPLIANCE EVALUATION INSPECTION ON-SITE				
<b>Violation Short Description:</b>		TSD IS-General Facility Standards				
<b>Return to Compliance Date:</b>		19980710				
<b>Evaluation Agency:</b>		State				
<b>Evaluation Start Date:</b>		19980102				
<b>Evaluation Type Description:</b>		COMPLIANCE EVALUATION INSPECTION ON-SITE				
<b>Violation Short Description:</b>		TSD IS-Container Use and Management				
<b>Return to Compliance Date:</b>		19980514				
<b>Evaluation Agency:</b>		State				
<b>Evaluation Start Date:</b>		20100217				
<b>Evaluation Type Description:</b>		SIGNIFICANT NON-COMPLIER				
<b>Violation Short Description:</b>		Permit Condition or Requirement				
<b>Return to Compliance Date:</b>		20100326				
<b>Evaluation Agency:</b>		State				
<b>Evaluation Start Date:</b>		20090724				
<b>Evaluation Type Description:</b>		COMPLIANCE EVALUATION INSPECTION ON-SITE				
<b>Violation Short Description:</b>		Permit Condition or Requirement				
<b>Return to Compliance Date:</b>		20100326				
<b>Evaluation Agency:</b>		State				
<b>Evaluation Start Date:</b>		20110506				

<b>Map Key</b>	<b>Number of Records</b>	<b>Direction</b>	<b>Distance (mi/ft)</b>	<b>Elev/Diff (ft)</b>	<b>Site</b>	<b>DB</b>
<b>Evaluation Type Description:</b>					COMPLIANCE EVALUATION INSPECTION ON-SITE	
<b>Violation Short Description:</b>						
<b>Return to Compliance Date:</b>						
<b>Evaluation Agency:</b>		State				
<b>Evaluation Start Date:</b>		19980102				
<b>Evaluation Type Description:</b>					COMPLIANCE EVALUATION INSPECTION ON-SITE	
<b>Violation Short Description:</b>					Generators - General	
<b>Return to Compliance Date:</b>		19980422				
<b>Evaluation Agency:</b>		State				
<b>Evaluation Start Date:</b>		20000613				
<b>Evaluation Type Description:</b>					COMPLIANCE EVALUATION INSPECTION ON-SITE	
<b>Violation Short Description:</b>					Generators - Records/Reporting	
<b>Return to Compliance Date:</b>		20000803				
<b>Evaluation Agency:</b>		State				
<b>Evaluation Start Date:</b>		20000613				
<b>Evaluation Type Description:</b>					COMPLIANCE EVALUATION INSPECTION ON-SITE	
<b>Violation Short Description:</b>					Generators - Records/Reporting	
<b>Return to Compliance Date:</b>		20000719				
<b>Evaluation Agency:</b>		State				
<b>Evaluation Start Date:</b>		20090724				
<b>Evaluation Type Description:</b>					COMPLIANCE EVALUATION INSPECTION ON-SITE	
<b>Violation Short Description:</b>					TSD IS-Preparedness and Prevention	
<b>Return to Compliance Date:</b>		20090814				
<b>Evaluation Agency:</b>		State				
<b>Evaluation Start Date:</b>		20090724				
<b>Evaluation Type Description:</b>					COMPLIANCE EVALUATION INSPECTION ON-SITE	
<b>Violation Short Description:</b>					State Statute or Regulation	
<b>Return to Compliance Date:</b>		20091103				
<b>Evaluation Agency:</b>		State				
<b>Evaluation Start Date:</b>		19980102				
<b>Evaluation Type Description:</b>					COMPLIANCE EVALUATION INSPECTION ON-SITE	
<b>Violation Short Description:</b>					TSD IS-Thermal Treatment	
<b>Return to Compliance Date:</b>		19981012				
<b>Evaluation Agency:</b>		State				
<b>Evaluation Start Date:</b>		20100328				
<b>Evaluation Type Description:</b>					NOT A SIGNIFICANT NON-COMPLIER	
<b>Violation Short Description:</b>						
<b>Return to Compliance Date:</b>						
<b>Evaluation Agency:</b>		State				
<b>Evaluation Start Date:</b>		19980102				
<b>Evaluation Type Description:</b>					COMPLIANCE EVALUATION INSPECTION ON-SITE	
<b>Violation Short Description:</b>					TSD IS-Contingency Plan and Emergency Procedures	
<b>Return to Compliance Date:</b>		19980710				
<b>Evaluation Agency:</b>		State				

<b>Map Key</b>	<b>Number of Records</b>	<b>Direction</b>	<b>Distance (mi/ft)</b>	<b>Elev/Diff (ft)</b>	<b>Site</b>	<b>DB</b>
----------------	--------------------------	------------------	-------------------------	-----------------------	-------------	-----------

**Evaluation Start Date:** 19851114  
**Evaluation Type Description:** COMPLIANCE EVALUATION INSPECTION ON-SITE  
**Violation Short Description:**  
**Return to Compliance Date:**  
**Evaluation Agency:** State

**Evaluation Start Date:** 20000613  
**Evaluation Type Description:** COMPLIANCE EVALUATION INSPECTION ON-SITE  
**Violation Short Description:** TSD IS-General Facility Standards  
**Return to Compliance Date:** 20000719  
**Evaluation Agency:** State

**Evaluation Start Date:** 20030130  
**Evaluation Type Description:** COMPLIANCE EVALUATION INSPECTION ON-SITE  
**Violation Short Description:** TSD IS-Landfill Standards  
**Return to Compliance Date:** 20030527  
**Evaluation Agency:** State

**Evaluation Start Date:** 20000613  
**Evaluation Type Description:** COMPLIANCE EVALUATION INSPECTION ON-SITE  
**Violation Short Description:** TSD IS-Contingency Plan and Emergency Procedures  
**Return to Compliance Date:** 20000719  
**Evaluation Agency:** State

**Handler Summary**

**Importer Activity:** No  
**Mixed Waste Generator:** No  
**Transporter Activity:** No  
**Transfer Facility:** No  
**Onsite Burner Exemption:** No  
**Furnace Exemption:** No  
**Underground Injection Activity:** No  
**Commercial TSD:** No  
**Used Oil Transporter:** No  
**Used Oil Transfer Facility:** No  
**Used Oil Processor:** No  
**Used Oil Refiner:** No  
**Used Oil Burner:** No  
**Used Oil Market Burner:** No  
**Used Oil Spec Marketer:** No

**Hazardous Waste Handler Details**

**Sequence No:** 200203  
**Receive Date:** 20020325  
**Handler Name:** BRENNTAG MID SOUTH  
**Federal Waste Generator Code:** 2  
**Generator Code Description:** Small Quantity Generator

<b>Map Key</b>	<b>Number of Records</b>	<b>Direction</b>	<b>Distance (mi/ft)</b>	<b>Elev/Diff (ft)</b>	<b>Site</b>	<b>DB</b>
<b>Source Type:</b>		Notification				
<b><u>Waste Code Details</u></b>						
<b>Hazardous Waste Code:</b>		D001				
<b>Waste Code Description:</b>		IGNITABLE WASTE				
<b>Hazardous Waste Code:</b>		D003				
<b>Waste Code Description:</b>		REACTIVE WASTE				
<b>Hazardous Waste Code:</b>		F003				
<b>Waste Code Description:</b>		THE FOLLOWING SPENT NONHALOGENATED SOLVENTS: XYLENE, ACETONE, ETHYL ACETATE, ETHYL BENZENE, ETHYL ETHER, METHYL ISOBUTYL KETONE, N-BUTYL ALCOHOL, CYCLOHEXANONE, AND METHANOL; ALL SPENT SOLVENT MIXTURES/BLENDS CONTAINING, BEFORE USE, ONLY THE ABOVE SPENT NONHALOGENATED SOLVENTS; AND ALL SPENT SOLVENT MIXTURES/BLENDS CONTAINING, BEFORE USE, ONE OR MORE OF THE ABOVE NONHALOGENATED SOLVENTS, AND A TOTAL OF TEN PERCENT OR MORE (BY VOLUME) OF ONE OR MORE OF THOSE SOLVENTS LISTED IN F001, F002, F004, AND F005; AND STILL BOTTOMS FROM THE RECOVERY OF THESE SPENT SOLVENTS AND SPENT SOLVENT MIXTURES.				
<b>Hazardous Waste Code:</b>		U002				
<b>Waste Code Description:</b>		2-PROPANONE (I) (OR) ACETONE (I)				
<b>Hazardous Waste Code:</b>		U070				
<b>Waste Code Description:</b>		BENZENE, 1,2-DICHLORO- (OR) O-DICHLOROBENZENE				
<b>Hazardous Waste Code:</b>		U220				
<b>Waste Code Description:</b>		BENZENE, METHYL- (OR) TOLUENE				
<b>Hazardous Waste Code:</b>		U239				
<b>Waste Code Description:</b>		BENZENE, DIMETHYL- (I,T) (OR) XYLENE (I)				
<b>Hazardous Waste Code:</b>		D002				
<b>Waste Code Description:</b>		CORROSIVE WASTE				
<b>Hazardous Waste Code:</b>		F002				
<b>Waste Code Description:</b>		THE FOLLOWING SPENT HALOGENATED SOLVENTS: TETRACHLOROETHYLENE, METHYLENE CHLORIDE, TRICHLOROETHYLENE, 1,1,1-TRICHLOROETHANE, CHLOROBENZENE, 1,1,2-TRICHLORO-1,2,2-TRIFLUOROETHANE, ORTHO-DICHLOROBENZENE, TRICHLOROFLUOROMETHANE, AND 1,1,2, TRICHLOROETHANE; ALL SPENT SOLVENT MIXTURES/BLENDS CONTAINING, BEFORE USE, A TOTAL OF TEN PERCENT OR MORE (BY VOLUME) OF ONE OR MORE OF THE ABOVE HALOGENATED SOLVENTS OR THOSE SOLVENTS LISTED IN F001, F004, AND F005; AND STILL BOTTOMS FROM THE RECOVERY OF THESE SPENT SOLVENTS AND SPENT SOLVENT MIXTURES.				
<b>Hazardous Waste Code:</b>		F005				
<b>Waste Code Description:</b>		THE FOLLOWING SPENT NONHALOGENATED SOLVENTS: TOLUENE, METHYL ETHYL KETONE, CARBON DISULFIDE, ISOBUTANOL, PYRIDINE, BENZENE, 2-ETHOXYETHANOL, AND 2-NITROPROPANE; ALL SPENT SOLVENT MIXTURES/BLENDS CONTAINING, BEFORE USE, A TOTAL OF TEN PERCENT OR MORE (BY VOLUME) OF ONE OR MORE OF THE ABOVE NONHALOGENATED SOLVENTS OR THOSE SOLVENTS LISTED IN F001, F002, OR F004; AND STILL BOTTOMS FROM THE RECOVERY OF THESE SPENT SOLVENTS AND SPENT SOLVENT MIXTURES.				
<b>Hazardous Waste Code:</b>		U080				
<b>Waste Code Description:</b>		METHANE, DICHLORO- (OR) METHYLENE CHLORIDE				
<b>Hazardous Waste Code:</b>		U226				

**Waste Code Description:** ETHANE, 1,1,1-TRICHLORO- (OR) METHYL CHLOROFORM

**Hazardous Waste Handler Details**

**Sequence No:** 2  
**Receive Date:** 20000229  
**Handler Name:** INDUSTRIAL CHEMICAL SUPPLY COMPANY  
**Federal Waste Generator Code:** 1  
**Generator Code Description:** Large Quantity Generator  
**Source Type:** Annual/Biennial Report

**Hazardous Waste Handler Details**

**Sequence No:** 201105  
**Receive Date:** 20110506  
**Handler Name:** BRENNTAG MID SOUTH  
**Federal Waste Generator Code:** 3  
**Generator Code Description:** Very Small Quantity Generator  
**Source Type:** Implementer

**Waste Code Details**

**Hazardous Waste Code:** D002  
**Waste Code Description:** CORROSIVE WASTE

**Hazardous Waste Code:** D035  
**Waste Code Description:** METHYL ETHYL KETONE

**Hazardous Waste Code:** F005  
**Waste Code Description:** THE FOLLOWING SPENT NONHALOGENATED SOLVENTS: TOLUENE, METHYL ETHYL KETONE, CARBON DISULFIDE, ISOBUTANOL, PYRIDINE, BENZENE, 2-ETHOXYETHANOL, AND 2-NITROPROPANE; ALL SPENT SOLVENT MIXTURES/BLENDS CONTAINING, BEFORE USE, A TOTAL OF TEN PERCENT OR MORE (BY VOLUME) OF ONE OR MORE OF THE ABOVE NONHALOGENATED SOLVENTS OR THOSE SOLVENTS LISTED IN F001, F002, OR F004; AND STILL BOTTOMS FROM THE RECOVERY OF THESE SPENT SOLVENTS AND SPENT SOLVENT MIXTURES.

**Hazardous Waste Code:** D001  
**Waste Code Description:** IGNITABLE WASTE

**Hazardous Waste Code:** D005  
**Waste Code Description:** BARIUM

**Hazardous Waste Code:** F003  
**Waste Code Description:** THE FOLLOWING SPENT NONHALOGENATED SOLVENTS: XYLENE, ACETONE, ETHYL ACETATE, ETHYL BENZENE, ETHYL ETHER, METHYL ISOBUTYL KETONE, N-BUTYL ALCOHOL, CYCLOHEXANONE, AND METHANOL; ALL SPENT SOLVENT MIXTURES/BLENDS CONTAINING, BEFORE USE, ONLY THE ABOVE SPENT NONHALOGENATED SOLVENTS; AND ALL SPENT SOLVENT MIXTURES/BLENDS CONTAINING, BEFORE USE, ONE OR MORE OF THE ABOVE NONHALOGENATED SOLVENTS, AND A TOTAL OF TEN PERCENT OR MORE (BY VOLUME) OF ONE OR MORE OF THOSE SOLVENTS LISTED IN F001, F002, F004, AND F005; AND STILL BOTTOMS FROM THE RECOVERY OF THESE SPENT SOLVENTS AND SPENT SOLVENT MIXTURES.

**Hazardous Waste Code:** P098

<b>Map Key</b>	<b>Number of Records</b>	<b>Direction</b>	<b>Distance (mi/ft)</b>	<b>Elev/Diff (ft)</b>	<b>Site</b>	<b>DB</b>
----------------	--------------------------	------------------	-------------------------	-----------------------	-------------	-----------

**Waste Code Description:** POTASSIUM CYANIDE (OR) POTASSIUM CYANIDE K(CN)

**Hazardous Waste Handler Details**

**Sequence No:** 3  
**Receive Date:** 20020225  
**Handler Name:** BRENNTAG MID-SOUTH  
**Federal Waste Generator Code:** 1  
**Generator Code Description:** Large Quantity Generator  
**Source Type:** Annual/Biennial Report

**Waste Code Details**

**Hazardous Waste Code:** D002  
**Waste Code Description:** CORROSIVE WASTE

**Hazardous Waste Code:** D018  
**Waste Code Description:** BENZENE

**Hazardous Waste Code:** D040  
**Waste Code Description:** TRICHTHORETHYLENE

**Hazardous Waste Code:** U220  
**Waste Code Description:** BENZENE, METHYL- (OR) TOLUENE

**Hazardous Waste Code:** D001  
**Waste Code Description:** IGNITABLE WASTE

**Hazardous Waste Code:** D008  
**Waste Code Description:** LEAD

**Hazardous Waste Code:** D035  
**Waste Code Description:** METHYL ETHYL KETONE

**Hazardous Waste Code:** U056  
**Waste Code Description:** BENZENE, HEXAHYDRO- (I) (OR) CYCLOHEXANE (I)

**Hazardous Waste Code:** U228  
**Waste Code Description:** ETHENE, TRICHLORO- (OR) TRICHLOROETHYLENE

**Hazardous Waste Handler Details**

**Sequence No:** 1  
**Receive Date:** 19980331  
**Handler Name:** INDUSTRIAL CHEMICAL & SUPPLY CO.  
**Federal Waste Generator Code:** 1  
**Generator Code Description:** Large Quantity Generator  
**Source Type:** Annual/Biennial Report

Map Key	Number of Records	Direction	Distance (mi/ft)	Elev/Diff (ft)	Site	DB
---------	-------------------	-----------	------------------	----------------	------	----

**Owner/Operator Details**

<b>Owner/Operator Ind:</b>	Current Owner				<b>Street No:</b>	
<b>Type:</b>	Private				<b>Street 1:</b>	
<b>Name:</b>	BRENNTAG INC.				<b>Street 2:</b>	
<b>Date Became Current:</b>	20010801				<b>City:</b>	
<b>Date Ended Current:</b>					<b>State:</b>	
<b>Phone:</b>					<b>Country:</b>	US
<b>Source Type:</b>	Annual/Biennial Report				<b>Zip Code:</b>	
<b>Owner/Operator Ind:</b>	Current Owner				<b>Street No:</b>	
<b>Type:</b>	Private				<b>Street 1:</b>	1551 N TUSTIN AVE
<b>Name:</b>	HCI USA DISTRIBUTION CO INC				<b>Street 2:</b>	
<b>Date Became Current:</b>	20020325				<b>City:</b>	SANTA ANA
<b>Date Ended Current:</b>	20021205				<b>State:</b>	CA
<b>Phone:</b>					<b>Country:</b>	US
<b>Source Type:</b>	Notification				<b>Zip Code:</b>	92705-8634
<b>Owner/Operator Ind:</b>	Current Owner				<b>Street No:</b>	
<b>Type:</b>	Private				<b>Street 1:</b>	1405 US HWY 136 W
<b>Name:</b>	BRENNTAG MID SOUTH INC				<b>Street 2:</b>	
<b>Date Became Current:</b>	20021205				<b>City:</b>	HENDERSON
<b>Date Ended Current:</b>					<b>State:</b>	KY
<b>Phone:</b>					<b>Country:</b>	US
<b>Source Type:</b>	Notification				<b>Zip Code:</b>	42419
<b>Owner/Operator Ind:</b>	Current Operator				<b>Street No:</b>	
<b>Type:</b>	Private				<b>Street 1:</b>	3520 ADAMO DR
<b>Name:</b>	BRENNTAG MID SOUTH				<b>Street 2:</b>	
<b>Date Became Current:</b>	19810915				<b>City:</b>	TAMPA
<b>Date Ended Current:</b>					<b>State:</b>	FL
<b>Phone:</b>					<b>Country:</b>	US
<b>Source Type:</b>	Notification				<b>Zip Code:</b>	33605-5828
<b>Owner/Operator Ind:</b>	Current Owner				<b>Street No:</b>	
<b>Type:</b>	Private				<b>Street 1:</b>	1405 US HWY 136 W
<b>Name:</b>	BRENNTAG MID SOUTH INC				<b>Street 2:</b>	
<b>Date Became Current:</b>	20021205				<b>City:</b>	HENDERSON
<b>Date Ended Current:</b>					<b>State:</b>	KY
<b>Phone:</b>					<b>Country:</b>	US
<b>Source Type:</b>	Implementer				<b>Zip Code:</b>	42419
<b>Owner/Operator Ind:</b>	Current Owner				<b>Street No:</b>	
<b>Type:</b>	Private				<b>Street 1:</b>	1551 N TUSTIN AVE
<b>Name:</b>	HCI USA DISTRIBUTION CO INC				<b>Street 2:</b>	
<b>Date Became Current:</b>	20020325				<b>City:</b>	SANTA ANA
<b>Date Ended Current:</b>	20021205				<b>State:</b>	CA
<b>Phone:</b>					<b>Country:</b>	US
<b>Source Type:</b>	Implementer				<b>Zip Code:</b>	92705-8634
<b>Owner/Operator Ind:</b>	Current Operator				<b>Street No:</b>	
<b>Type:</b>	Private				<b>Street 1:</b>	3520 ADAMO DR



Map Key	Number of Records	Direction	Distance (mi/ft)	Elev/Diff (ft)	Site	DB
<b>Name:</b>	BRENNTAG MID SOUTH				<b>Street 2:</b>	
<b>Date Became Current:</b>	19810915				<b>City:</b>	TAMPA
<b>Date Ended Current:</b>					<b>State:</b>	FL
<b>Phone:</b>					<b>Country:</b>	US
<b>Source Type:</b>	Implementer				<b>Zip Code:</b>	33605-5828
<b>Owner/Operator Ind:</b>	Current Owner				<b>Street No:</b>	
<b>Type:</b>	Private				<b>Street 1:</b>	PO BOX 75325
<b>Name:</b>	FRED SCHLICHTER				<b>Street 2:</b>	
<b>Date Became Current:</b>	20020325				<b>City:</b>	TAMPA
<b>Date Ended Current:</b>	20021205				<b>State:</b>	FL
<b>Phone:</b>					<b>Country:</b>	US
<b>Source Type:</b>	Notification				<b>Zip Code:</b>	33675
<b>Owner/Operator Ind:</b>	Current Owner				<b>Street No:</b>	
<b>Type:</b>	Private				<b>Street 1:</b>	PO BOX 75325
<b>Name:</b>	FRED SCHLICHTER				<b>Street 2:</b>	
<b>Date Became Current:</b>	20020325				<b>City:</b>	TAMPA
<b>Date Ended Current:</b>	20021205				<b>State:</b>	FL
<b>Phone:</b>					<b>Country:</b>	US
<b>Source Type:</b>	Implementer				<b>Zip Code:</b>	33675
<b>Owner/Operator Ind:</b>	Current Operator				<b>Street No:</b>	
<b>Type:</b>	Private				<b>Street 1:</b>	
<b>Name:</b>	DAVID RIVERS				<b>Street 2:</b>	
<b>Date Became Current:</b>	19990318				<b>City:</b>	
<b>Date Ended Current:</b>					<b>State:</b>	
<b>Phone:</b>					<b>Country:</b>	US
<b>Source Type:</b>	Annual/Biennial Report				<b>Zip Code:</b>	

**Historical Handler Details**

<b>Receive Dt:</b>	19980331
<b>Generator Code Description:</b>	Large Quantity Generator
<b>Handler Name:</b>	INDUSTRIAL CHEMICAL & SUPPLY CO.
<b>Receive Dt:</b>	20020325
<b>Generator Code Description:</b>	Small Quantity Generator
<b>Handler Name:</b>	BRENNTAG MID SOUTH
<b>Receive Dt:</b>	20000229
<b>Generator Code Description:</b>	Large Quantity Generator
<b>Handler Name:</b>	INDUSTRIAL CHEMICAL SUPPLY COMPANY
<b>Receive Dt:</b>	20020225
<b>Generator Code Description:</b>	Large Quantity Generator
<b>Handler Name:</b>	BRENNTAG MID-SOUTH

[101](#)

3 of 21

WNW

0.00 /  
0.00

6.64 /  
-4

BRENNTAG MID-SOUTH INC  
3520 ADAMO DR  
TAMPA FL 33605

AST

Map Key	Number of Records	Direction	Distance (mi/ft)	Elev/Diff (ft)	Site	DB
---------	-------------------	-----------	------------------	----------------	------	----

<b>Facility ID:</b>	8627237	<b>County:</b>	HILLSBOROUGH			
<b>Facility Status:</b>	OPEN	<b>Lat/Long Method:</b>	AGPS			
<b>Facility Type:</b>	Z	<b>Lat DD:</b>	27			
<b>Type Desc:</b>	Other Regulated Facility	<b>Lat MM:</b>	57			
<b>Facility Phone:</b>	8132477354	<b>Lat SS:</b>	19			
<b>Dep Co:</b>	P	<b>Long DD:</b>	82			
<b>Owner ID:</b>	52344	<b>Long MM:</b>	25			
<b>Owner Phone:</b>	8132477354	<b>Long SS:</b>	14			
<b>Owner:</b>	BRENNTAG MID-SOUTH INC					
<b>Owner Address1:</b>	3520 ADAMO DR					
<b>Owner Address2:</b>						
<b>Owner City:</b>	TAMPA					
<b>Owner State:</b>	FL					
<b>Owner Zip 5:</b>	33605					
<b>Contact:</b>	RICK LOPEZ					
<b>Data Source:</b>	Tank Facility - All Locations and Tank Information; Tank Facility - All Locations and Owner Information					
<b>Oculus Docs Inventory URL:</b>	<a href="https://erissservice7.ecologeris.com/ErisExt/flo/ocure.ashx?ID=8627237&amp;CAT=11">https://erissservice7.ecologeris.com/ErisExt/flo/ocure.ashx?ID=8627237&amp;CAT=11</a>					
<b>Information Portal Fac URL:</b>	<a href="http://prodenv.dep.state.fl.us/DepNexus/public/facilitysearch?pagination=true&amp;facility.id=8627237">http://prodenv.dep.state.fl.us/DepNexus/public/facilitysearch?pagination=true&amp;facility.id=8627237</a>					
<b>Information Portal Doc URL:</b>	<a href="http://prodenv.dep.state.fl.us/DepNexus/public/electronic-documents/8627237/facility!search">http://prodenv.dep.state.fl.us/DepNexus/public/electronic-documents/8627237/facility!search</a>					

**Tank Information**

<b>Tank ID:</b>	5	<b>Tank Desc:</b>			
<b>Tank Status:</b>	B - REMOVED FROM SITE	<b>Capacity:</b>	5000		
<b>Status Date:</b>	01-SEP-1997	<b>Placement:</b>	ABOVEGROUND		
<b>Installation Date:</b>	01-NOV-1987	<b>Tank Vessel Indic:</b>	TANK		
<b>Content Desc:</b>	T - Hazardous Substance				

**Tank Information**

<b>Tank ID:</b>	6	<b>Tank Desc:</b>			
<b>Tank Status:</b>	B - REMOVED FROM SITE	<b>Capacity:</b>	3500		
<b>Status Date:</b>	01-SEP-1997	<b>Placement:</b>	ABOVEGROUND		
<b>Installation Date:</b>	01-NOV-1987	<b>Tank Vessel Indic:</b>	TANK		
<b>Content Desc:</b>	T - Hazardous Substance				

**Tank Information**

<b>Tank ID:</b>	18	<b>Tank Desc:</b>			
<b>Tank Status:</b>	B - REMOVED FROM SITE	<b>Capacity:</b>	5000		
<b>Status Date:</b>	17-OCT-2001	<b>Placement:</b>	ABOVEGROUND		
<b>Installation Date:</b>	01-DEC-1987	<b>Tank Vessel Indic:</b>	TANK		
<b>Content Desc:</b>	X - Misc Petrol-Based Product				

**Tank Information**

<b>Tank ID:</b>	15	<b>Tank Desc:</b>			
<b>Tank Status:</b>	B - REMOVED FROM SITE	<b>Capacity:</b>	2000		

<b>Status Date:</b>	17-OCT-2001	<b>Placement:</b>	ABOVEGROUND
<b>Installation Date:</b>	01-DEC-1987	<b>Tank Vessel Indic:</b>	TANK
<b>Content Desc:</b>	X - Misc Petrol-Based Product		

**Tank Information**

<b>Tank ID:</b>	26	<b>Tank Desc:</b>	
<b>Tank Status:</b>	X - NONREG USE / PROCESS	<b>Capacity:</b>	5000
<b>Status Date:</b>	01-JUN-2015	<b>Placement:</b>	ABOVEGROUND
<b>Installation Date:</b>	01-AUG-2000	<b>Tank Vessel Indic:</b>	TANK
<b>Content Desc:</b>	U - Mineral Acid		

**Tank Information**

<b>Tank ID:</b>	28	<b>Tank Desc:</b>	
<b>Tank Status:</b>	U - IN SERVICE	<b>Capacity:</b>	18000
<b>Status Date:</b>	01-SEP-2000	<b>Placement:</b>	ABOVEGROUND
<b>Installation Date:</b>	01-SEP-2000	<b>Tank Vessel Indic:</b>	TANK
<b>Content Desc:</b>	T - Hazardous Substance		

**Tank Information**

<b>Tank ID:</b>	9	<b>Tank Desc:</b>	
<b>Tank Status:</b>	B - REMOVED FROM SITE	<b>Capacity:</b>	5000
<b>Status Date:</b>	01-JAN-2014	<b>Placement:</b>	ABOVEGROUND
<b>Installation Date:</b>	01-NOV-1987	<b>Tank Vessel Indic:</b>	TANK
<b>Content Desc:</b>	Z - Other Non Regulated		

**Tank Information**

<b>Tank ID:</b>	1	<b>Tank Desc:</b>	
<b>Tank Status:</b>	B - REMOVED FROM SITE	<b>Capacity:</b>	6000
<b>Status Date:</b>	01-SEP-1997	<b>Placement:</b>	ABOVEGROUND
<b>Installation Date:</b>	01-NOV-1990	<b>Tank Vessel Indic:</b>	TANK
<b>Content Desc:</b>	U - Mineral Acid		

**Tank Information**

<b>Tank ID:</b>	4	<b>Tank Desc:</b>	
<b>Tank Status:</b>	B - REMOVED FROM SITE	<b>Capacity:</b>	5000
<b>Status Date:</b>	01-SEP-1997	<b>Placement:</b>	ABOVEGROUND
<b>Installation Date:</b>	01-NOV-1987	<b>Tank Vessel Indic:</b>	TANK
<b>Content Desc:</b>	T - Hazardous Substance		

**Tank Information**

<b>Tank ID:</b>	14	<b>Tank Desc:</b>	
<b>Tank Status:</b>	B - REMOVED FROM SITE	<b>Capacity:</b>	1500

<i>Map Key</i>	<i>Number of Records</i>	<i>Direction</i>	<i>Distance (mi/ft)</i>	<i>Elev/Diff (ft)</i>	<i>Site</i>	<i>DB</i>
----------------	--------------------------	------------------	-------------------------	-----------------------	-------------	-----------

<i>Status Date:</i>	17-OCT-2001	<i>Placement:</i>	ABOVEGROUND
<i>Installation Date:</i>	01-DEC-1987	<i>Tank Vessel Indic:</i>	TANK
<i>Content Desc:</i>	X - Misc Petrol-Based Product		

**Tank Information**

<i>Tank ID:</i>	19	<i>Tank Desc:</i>	
<i>Tank Status:</i>	X - NONREG USE / PROCESS	<i>Capacity:</i>	4200
<i>Status Date:</i>	01-JAN-2014	<i>Placement:</i>	ABOVEGROUND
<i>Installation Date:</i>	01-SEP-1997	<i>Tank Vessel Indic:</i>	TANK
<i>Content Desc:</i>	Z - Other Non Regulated		

**Tank Information**

<i>Tank ID:</i>	27	<i>Tank Desc:</i>	
<i>Tank Status:</i>	B - REMOVED FROM SITE	<i>Capacity:</i>	3800
<i>Status Date:</i>	01-SEP-2005	<i>Placement:</i>	ABOVEGROUND
<i>Installation Date:</i>	01-AUG-2000	<i>Tank Vessel Indic:</i>	TANK
<i>Content Desc:</i>	U - Mineral Acid		

**Tank Information**

<i>Tank ID:</i>	30	<i>Tank Desc:</i>	
<i>Tank Status:</i>	X - NONREG USE / PROCESS	<i>Capacity:</i>	6100
<i>Status Date:</i>	01-JAN-2014	<i>Placement:</i>	ABOVEGROUND
<i>Installation Date:</i>	01-OCT-2005	<i>Tank Vessel Indic:</i>	TANK
<i>Content Desc:</i>	Z - Other Non Regulated		

**Tank Information**

<i>Tank ID:</i>	32	<i>Tank Desc:</i>	Single Walled
<i>Tank Status:</i>	U - IN SERVICE	<i>Capacity:</i>	4150
<i>Status Date:</i>	01-JUN-2015	<i>Placement:</i>	ABOVEGROUND
<i>Installation Date:</i>	01-JUN-2015	<i>Tank Vessel Indic:</i>	TANK
<i>Content Desc:</i>	U - Mineral Acid		

**Piping**

*Piping Description:* B-Steel/galvanized metal

**Monitoring**

*Monitoring Desc:* A-Site Suitability Plan

**Tank Construction**

*Constr Code:* Y

**Constr Desc:** Polyethylene

**Tank Information**

<b>Tank ID:</b>	10	<b>Tank Desc:</b>	
<b>Tank Status:</b>	B - REMOVED FROM SITE	<b>Capacity:</b>	12000
<b>Status Date:</b>	01-JUL-2000	<b>Placement:</b>	ABOVEGROUND
<b>Installation Date:</b>	01-MAR-1990	<b>Tank Vessel Indic:</b>	TANK
<b>Content Desc:</b>	T - Hazardous Substance		

**Tank Information**

<b>Tank ID:</b>	8	<b>Tank Desc:</b>	
<b>Tank Status:</b>	B - REMOVED FROM SITE	<b>Capacity:</b>	5000
<b>Status Date:</b>	01-JAN-2014	<b>Placement:</b>	ABOVEGROUND
<b>Installation Date:</b>	01-NOV-1987	<b>Tank Vessel Indic:</b>	TANK
<b>Content Desc:</b>	Z - Other Non Regulated		

**Tank Information**

<b>Tank ID:</b>	22	<b>Tank Desc:</b>	
<b>Tank Status:</b>	B - REMOVED FROM SITE	<b>Capacity:</b>	5000
<b>Status Date:</b>	01-JAN-2014	<b>Placement:</b>	ABOVEGROUND
<b>Installation Date:</b>	01-SEP-1997	<b>Tank Vessel Indic:</b>	TANK
<b>Content Desc:</b>	T - Hazardous Substance		

**Tank Information**

<b>Tank ID:</b>	33	<b>Tank Desc:</b>	Single Walled
<b>Tank Status:</b>	U - IN SERVICE	<b>Capacity:</b>	4150
<b>Status Date:</b>	01-JUN-2015	<b>Placement:</b>	ABOVEGROUND
<b>Installation Date:</b>	01-JUN-2015	<b>Tank Vessel Indic:</b>	TANK
<b>Content Desc:</b>	U - Mineral Acid		

**Piping**

**Piping Description:** B-Steel/galvanized metal

**Monitoring**

**Monitoring Desc:** A-Site Suitability Plan

**Tank Construction**

**Constr Code:** Y  
**Constr Desc:** Polyethylene

<b>Map Key</b>	<b>Number of Records</b>	<b>Direction</b>	<b>Distance (mi/ft)</b>	<b>Elev/Diff (ft)</b>	<b>Site</b>	<b>DB</b>
----------------	--------------------------	------------------	-------------------------	-----------------------	-------------	-----------

**Tank Information**

<b>Tank ID:</b>	7	<b>Tank Desc:</b>	
<b>Tank Status:</b>	B - REMOVED FROM SITE	<b>Capacity:</b>	1200
<b>Status Date:</b>	01-SEP-1997	<b>Placement:</b>	ABOVEGROUND
<b>Installation Date:</b>	01-NOV-1987	<b>Tank Vessel Indic:</b>	TANK
<b>Content Desc:</b>	T - Hazardous Substance		

**Tank Information**

<b>Tank ID:</b>	2	<b>Tank Desc:</b>	
<b>Tank Status:</b>	B - REMOVED FROM SITE	<b>Capacity:</b>	5000
<b>Status Date:</b>	01-SEP-1997	<b>Placement:</b>	ABOVEGROUND
<b>Installation Date:</b>	01-NOV-1987	<b>Tank Vessel Indic:</b>	TANK
<b>Content Desc:</b>	U - Mineral Acid		

**Tank Information**

<b>Tank ID:</b>	12	<b>Tank Desc:</b>	
<b>Tank Status:</b>	B - REMOVED FROM SITE	<b>Capacity:</b>	1500
<b>Status Date:</b>	01-SEP-1997	<b>Placement:</b>	ABOVEGROUND
<b>Installation Date:</b>	01-AUG-1994	<b>Tank Vessel Indic:</b>	TANK
<b>Content Desc:</b>	T - Hazardous Substance		

**Tank Information**

<b>Tank ID:</b>	24	<b>Tank Desc:</b>	
<b>Tank Status:</b>	B - REMOVED FROM SITE	<b>Capacity:</b>	6000
<b>Status Date:</b>	01-SEP-2000	<b>Placement:</b>	ABOVEGROUND
<b>Installation Date:</b>	01-JUL-1996	<b>Tank Vessel Indic:</b>	TANK
<b>Content Desc:</b>	U - Mineral Acid		

**Tank Information**

<b>Tank ID:</b>	13	<b>Tank Desc:</b>	
<b>Tank Status:</b>	B - REMOVED FROM SITE	<b>Capacity:</b>	1000
<b>Status Date:</b>	06-JUL-2000	<b>Placement:</b>	ABOVEGROUND
<b>Installation Date:</b>	01-SEP-1994	<b>Tank Vessel Indic:</b>	TANK
<b>Content Desc:</b>	U - Mineral Acid		

**Tank Information**

<b>Tank ID:</b>	20	<b>Tank Desc:</b>	
<b>Tank Status:</b>	X - NONREG USE / PROCESS	<b>Capacity:</b>	4200
<b>Status Date:</b>	01-JAN-2014	<b>Placement:</b>	ABOVEGROUND
<b>Installation Date:</b>	01-SEP-1997	<b>Tank Vessel Indic:</b>	TANK
<b>Content Desc:</b>	Z - Other Non Regulated		

<i>Map Key</i>	<i>Number of Records</i>	<i>Direction</i>	<i>Distance (mi/ft)</i>	<i>Elev/Diff (ft)</i>	<i>Site</i>	<i>DB</i>
----------------	--------------------------	------------------	-------------------------	-----------------------	-------------	-----------

**Tank Information**

<b>Tank ID:</b>	25	<b>Tank Desc:</b>	Double Walled
<b>Tank Status:</b>	U - IN SERVICE	<b>Capacity:</b>	6000
<b>Status Date:</b>	01-AUG-2000	<b>Placement:</b>	ABOVEGROUND
<b>Installation Date:</b>	01-AUG-2000	<b>Tank Vessel Indic:</b>	TANK
<b>Content Desc:</b>	U - Mineral Acid		

**Piping**

**Piping Description:** A-Abv, no soil contact

**Monitoring**

**Monitoring Desc:** I-Not required

**Tank Construction**

**Constr Code:** P  
**Constr Desc:** Level gauges/alarms

**Constr Code:** Y  
**Constr Desc:** Polyethylene

**Constr Code:** K  
**Constr Desc:** AST containment

**Tank Information**

<b>Tank ID:</b>	16	<b>Tank Desc:</b>	
<b>Tank Status:</b>	B - REMOVED FROM SITE	<b>Capacity:</b>	2000
<b>Status Date:</b>	17-OCT-2001	<b>Placement:</b>	ABOVEGROUND
<b>Installation Date:</b>	01-DEC-1987	<b>Tank Vessel Indic:</b>	TANK
<b>Content Desc:</b>	X - Misc Petrol-Based Product		

**Tank Information**

<b>Tank ID:</b>	3	<b>Tank Desc:</b>	
<b>Tank Status:</b>	B - REMOVED FROM SITE	<b>Capacity:</b>	5000
<b>Status Date:</b>	01-SEP-1997	<b>Placement:</b>	ABOVEGROUND
<b>Installation Date:</b>	01-NOV-1987	<b>Tank Vessel Indic:</b>	TANK
<b>Content Desc:</b>	U - Mineral Acid		

**Tank Information**

<b>Tank ID:</b>	17	<b>Tank Desc:</b>	
<b>Tank Status:</b>	B - REMOVED FROM SITE	<b>Capacity:</b>	5000

Map Key	Number of Records	Direction	Distance (mi/ft)	Elev/Diff (ft)	Site	DB
<b>Status Date:</b>	17-OCT-2001				<b>Placement:</b>	ABOVEGROUND
<b>Installation Date:</b>	01-DEC-1987				<b>Tank Vessel Indic:</b>	TANK
<b>Content Desc:</b>	X - Misc Petrol-Based Product					
<b><u>Tank Information</u></b>						
<b>Tank ID:</b>	23				<b>Tank Desc:</b>	
<b>Tank Status:</b>	U - IN SERVICE				<b>Capacity:</b>	3000
<b>Status Date:</b>	07-OCT-2004				<b>Placement:</b>	ABOVEGROUND
<b>Installation Date:</b>	01-SEP-1997				<b>Tank Vessel Indic:</b>	TANK
<b>Content Desc:</b>	Z - Other Non Regulated					
<b><u>Tank Information</u></b>						
<b>Tank ID:</b>	21				<b>Tank Desc:</b>	
<b>Tank Status:</b>	X - NONREG USE / PROCESS				<b>Capacity:</b>	5000
<b>Status Date:</b>	01-JAN-2014				<b>Placement:</b>	ABOVEGROUND
<b>Installation Date:</b>	01-SEP-1997				<b>Tank Vessel Indic:</b>	TANK
<b>Content Desc:</b>	Z - Other Non Regulated					
<b><u>Tank Information</u></b>						
<b>Tank ID:</b>	29				<b>Tank Desc:</b>	
<b>Tank Status:</b>	U - IN SERVICE				<b>Capacity:</b>	6150
<b>Status Date:</b>	07-OCT-2004				<b>Placement:</b>	ABOVEGROUND
<b>Installation Date:</b>	01-SEP-2000				<b>Tank Vessel Indic:</b>	TANK
<b>Content Desc:</b>	Z - Other Non Regulated					
<b><u>Tank Information</u></b>						
<b>Tank ID:</b>	31				<b>Tank Desc:</b>	
<b>Tank Status:</b>	X - NONREG USE / PROCESS				<b>Capacity:</b>	5350
<b>Status Date:</b>	02-DEC-2005				<b>Placement:</b>	ABOVEGROUND
<b>Installation Date:</b>	01-OCT-2005				<b>Tank Vessel Indic:</b>	TANK
<b>Content Desc:</b>	U - Mineral Acid					
<b><u>Tank Information</u></b>						
<b>Tank ID:</b>	11				<b>Tank Desc:</b>	
<b>Tank Status:</b>	U - IN SERVICE				<b>Capacity:</b>	40000
<b>Status Date:</b>	01-FEB-2011				<b>Placement:</b>	ABOVEGROUND
<b>Installation Date:</b>	01-OCT-1993				<b>Tank Vessel Indic:</b>	TANK
<b>Content Desc:</b>	T - Hazardous Substance					

[101](#)

4 of 21

WNW

0.00 /  
0.00

6.64 /  
-4

INDUSTRIAL CHEMICAL SUPPLY  
3520 ADAMO DR \*\*\* USE #8627237  
\*\*\*  
TAMPA FL 33605-5828

LST



<b>Map Key</b>	<b>Number of Records</b>	<b>Direction</b>	<b>Distance (mi/ft)</b>	<b>Elev/Diff (ft)</b>	<b>Site</b>	<b>DB</b>
<b>Facility ID:</b>	8627232				<b>Datum:</b>	0
<b>Facility Status:</b>	CLOSED				<b>Lat DD:</b>	27
<b>Facility Type:</b>	C - Fuel user/Non-retail				<b>Lat MM:</b>	57
<b>Score:</b>	5				<b>Lat SS:</b>	19.0152
<b>Score Effective Date:</b>	03/23/2010				<b>Long DD:</b>	82
<b>Score when Ranked:</b>	9				<b>Long MM:</b>	25
<b>Rank:</b>	11086				<b>Long SS:</b>	10.8078
<b>Operator:</b>	INDUSTRIAL CHEMICAL & SUPPLY				<b>Facility T (Map):</b>	Fuel user/Non-retail
<b>Prim Related Party:</b>	10742				<b>Facility S (Map):</b>	CLOSED
<b>Primary RP Role:</b>	ACCOUNT OWNER				<b>County (Map):</b>	HILLSBOROUGH
<b>RP Begin Date:</b>	05/20/1994				<b>Collection (Map):</b>	DPHO
<b>Phone:</b>	(813)744-5266				<b>Collector (Map):</b>	CARPENTER_K
<b>Name Changed:</b>	01/24/2000				<b>Collecti 1 (Map):</b>	5/13/2010
<b>Address Changed:</b>	06/28/2005				<b>Datum (Map):</b>	HARN
<b>Section:</b>	009				<b>Rel Feat (Map):</b>	EXACT
<b>Township:</b>	30S				<b>Geometry (Map):</b>	
<b>Range:</b>	18E				<b>Lat DD (Map):</b>	27
<b>District:</b>	SWD				<b>Lat MM (Map):</b>	57
<b>County:</b>	HILLSBOROUGH				<b>Lat SS (Map):</b>	
<b>County No:</b>	29				<b>Long DD (Map):</b>	82
<b>Feature:</b>					<b>Long MM (Map):</b>	25
<b>Method:</b>	AGPS				<b>Long SS (Map):</b>	
<b>RP Name:</b>	INDUSTRIAL CHEMICAL & SUPPLY					
<b>RP Address1:</b>	3520 ADAMO DR					
<b>RP Address2:</b>						
<b>RP City:</b>	TAMPA					
<b>RP State:</b>	FL					
<b>RP Zip5:</b>	33605					
<b>RP Zip4:</b>	5828					
<b>Contact:</b>	ANDY					
<b>RP Phone:</b>	(813)837-1646					
<b>RP Phone Ext.:</b>						
<b>RP Bad Addr Ind:</b>	No					
<b>Facility Name (Map):</b>	INDUSTRIAL CHEMICAL SUPPLY					
<b>Address (Map):</b>	3520 ADAMO DR					
<b>City (Map):</b>	TAMPA					
<b>Zip5 (Map):</b>	33605					
<b>Document L (Map):</b>	<a href="https://prodenv.dep.state.fl.us/DepNexus/public/electronic-documents/8627232/facility!search">https://prodenv.dep.state.fl.us/DepNexus/public/electronic-documents/8627232/facility!search</a>					
<b>Oculus Docs Inventory:</b>	<a href="https://erisservice7.ecologeris.com/ErisExt/flo/ocure.ashx?ID=8627232&amp;CAT=11">https://erisservice7.ecologeris.com/ErisExt/flo/ocure.ashx?ID=8627232&amp;CAT=11</a>					
<b>Information Portal Fac URL:</b>	<a href="http://prodenv.dep.state.fl.us/DepNexus/public/facilitysearch?pagination=true&amp;facility.id=8627232">http://prodenv.dep.state.fl.us/DepNexus/public/facilitysearch?pagination=true&amp;facility.id=8627232</a>					
<b>Information Portal Doc URL:</b>	<a href="http://prodenv.dep.state.fl.us/DepNexus/public/electronic-documents/8627232/facility!search">http://prodenv.dep.state.fl.us/DepNexus/public/electronic-documents/8627232/facility!search</a>					
<b>Source:</b>	DEP; Storage Tanks & Contamination Monitoring, Discharge Info.; FDEP Open Data, Petroleum Contamination Monitoring (PCTS) Discharges (Map)					

#### Discharge Cleanup Summary

<b>Discharge Date:</b>	12/12/1988
<b>Cleanup Required:</b>	R - CLEANUP REQUIRED
<b>Discharge Cleanup Status:</b>	INEL - INELIGIBLE FOR CLEANUP ASSISTANCE
<b>Discharge Cleanup Stat Date:</b>	09/28/1989
<b>Eligibility Indicator:</b>	I - INELIGIBLE

Map Key	Number of Records	Direction	Distance (mi/ft)	Elev/Diff (ft)	Site	DB
---------	-------------------	-----------	------------------	----------------	------	----

Site Manager: PCPPREVIEW\_E  
 Site Manager End Date:  
 Tank Office: PCTM4 - PETROLEUM CLEANUP TEAM 4 - ATC

**Petroleum Cleanup Program Eligibility**

Cleanup Program: E - EARLY DETECTION INCENTIVE  
 Eligibility Status: INELIGIBLE

**Task Info**

SA Task ID:	48087	SR Soil Treatment:	
SA Cleanup Resp:	ST - STATE	SR Other Treatment:	
SA Actual Cost:		SR Alt Proc Rec:	
SA Complete Date:		RAP Task ID:	48088
SA Payment Date:		RAP Clean Resp ID:	ST - STATE
SR Task ID:	48086	RAP Actual Cost:	
SR Cleanup Resp:	ST - STATE	RAP Complete Date:	
SR Actual Cost:		RAP Payment Date:	
SR Complete Date:		RAP Last Ord Appr:	
SR Payment Date:		RA Task ID:	48089
SR Oral Date:		RA Cleanup Resp:	ST - STATE
SR Written Date:		RA Yrs to Complete:	
SR Soil Removal:		RA Actual Cost:	
SR Free Prod Rmvl:		Tank Office:	PCLP29 - Hillsborough County
SR Soil Ton Remove:			
SR Fund Elig Type:	-		
SA Fund Elig Type:	-		
RAP Fund Elig Type:	-		
RA Fund Elig Type:	-		
SR Alternate Procedure Status:			
SR Alt Procedure Status Dt:			
SR Alt Procedure Comment:			
SRC Action Type:	-		
SRC Submit Date:			
SRC Review Date:			
SRC Complete Status:	-		
SRC Comp Status Dt:			
SRC Issue Date:			
SRC Comments:			

**Petroleum Cleanup PCT Facility Score**

Related Party ID: 10742  
 RP Contact: ANDY  
 Facility Cleanup Status: APPL - APPLICATION  
 Bad Address Indicator: N

**Discharge Info (Map)**

Map Key	Number of Records	Direction	Distance (mi/ft)	Elev/Diff (ft)	Site	DB
<b>Discharge:</b>	20762			<b>Eligibility:</b>	INELIGIBLE	
<b>Discharge 1:</b>	12-Dec-1988			<b>Eligibility 1:</b>		
<b>Discharge 2:</b>	5			<b>Report Pha:</b>		
<b>Discharge 3:</b>	INEL			<b>Report Sub:</b>		
<b>General Cl:</b>	ELIGIBILITY			<b>Report S 1:</b>		
<b>Disch Clea:</b>	28-Sep-1989			<b>Staff Assi:</b>	PCPPREVIEW_E	
<b>Tank Offic:</b>		PETROLEUM CLEANUP TEAM 4 - ATC				

**Open Discharges**

**Program:** EDI  
**Eligibility:** INELIGIBLE  
**Elig Letter Sent:** 09/28/1989  
**Discharge Date:** 12/12/1988  
**Score:** 5  
**Facility:** INDUSTRIAL CHEMICAL SUPPLY  
**Address:** 3520 ADAMO DR  
**City:** TAMPA  
**State:** FL  
**Zip:** 33605  
**County ID:** 29  
**County:** HILLSBOROUGH

**AST UST Discharges**

<b>Dep Co:</b>	P	<b>Long SS:</b>	14
<b>CU Req:</b>	R	<b>CU Stat:</b>	
<b>Score:</b>	00005	<b>Stat Desc:</b>	INELIGIBLE FOR CLEANUP ASSISTANCE
<b>Descrip:</b>	CLEANUP REQUIRED	<b>Fac Name:</b>	INDUSTRIAL CHEMICAL SUPPLY
<b>Discharge Date:</b>	12-DEC-88	<b>Fac Type:</b>	C
<b>Score Date:</b>	23-MAR-2010	<b>Type Desc:</b>	Fuel user/Non-retail
<b>Stat Date:</b>	28-SEP-1989	<b>Fac Addr:</b>	3520 ADAMO DR
<b>LL Meth:</b>	AGPS	<b>Fac City:</b>	TAMPA
<b>Lat DD:</b>	27	<b>Fac Zip:</b>	33605
<b>Lat MM:</b>	57	<b>County:</b>	29
<b>Lat SS:</b>	22	<b>Fac State:</b>	CLOSED
<b>Long DD:</b>	82	<b>Fac Phone:</b>	8137445266
<b>Long MM:</b>	25		
<b>Prg Dsec:</b>			

**Ineligible Discharges**

**Discharge Date:** 12/12/1988  
**Score:** 5  
**Current Status:** ACTIVE  
**Facility:** INDUSTRIAL CHEMICAL SUPPLY  
**Address:** 3520 ADAMO DR  
**City:** TAMPA  
**Zip:** 33605

Map Key	Number of Records	Direction	Distance (mi/ft)	Elev/Diff (ft)	Site	DB
<b>County:</b>		HILLSBOROUGH				
<b>Owner:</b>		INDUSTRIAL CHEMICAL & SUPPLY				
<b>Owner Address:</b>		3520 ADAMO DR				
<b>Ownercity:</b>		TAMPA				
<b>Owner State:</b>		FL				
<b>Owner Zip:</b>		33605				
<b>Owner Phone:</b>		(813)837-1646				
<b>Owner Email:</b>						

[101](#) 5 of 21 **WNW** 0.00 / 0.00 6.64 / -4 **HCI Industrial Chemical, 3520 E Adamo Drive TAMPA FL** **SPILLS**

**Incident No:** 9393 **Incident Date:** 06/14/2000  
**Incident Type:** Inland **County:** Hillsborough

**Spill Details**

**Incident Status:** **Criminal Indicator:**  
**Incident Party Type:** **Hurricane Indicator:**  
**Incident Party Name:** **Description:** Spill  
**Pollutant Name:** Hydrogen peroxide **On Scene Response:**  
**Pollutant Category:**  
**Pollutant Actual Volume:** 4200  
**Pollutant Unit Measure:** gallon

[101](#) 6 of 21 **WNW** 0.00 / 0.00 6.64 / -4 **3520 Adamo Drive TAMPA FL** **SPILLS**

**Incident No:** 23723 **Incident Date:** 01/19/2004  
**Incident Type:** Inland **County:** Hillsborough

**Spill Details**

**Incident Status:** **Criminal Indicator:**  
**Incident Party Type:** **Hurricane Indicator:**  
**Incident Party Name:** **Description:** Air Release  
**Pollutant Name:** Chlorine **On Scene Response:**  
**Pollutant Category:**  
**Pollutant Actual Volume:** 10  
**Pollutant Unit Measure:** gallon

[101](#) 7 of 21 **WNW** 0.00 / 0.00 6.64 / -4 **BRENNTAG MID-SOUTH INC. 3520 ADAMO DRIVE TAMPA FL 33605-5828** **FINDS/FRS**

**Registry ID:** 110012141869  
**FIPS Code:** 12057  
**HUC Code:** 03100206  
**Site Type Name:** STATIONARY  
**Location Description:**  
**Supplemental Location:**

Map Key	Number of Records	Direction	Distance (mi/ft)	Elev/Diff (ft)	Site	DB
<b>Create Date:</b>		01-MAR-00				
<b>Update Date:</b>		03-MAY-15				
<b>Interest Types:</b>		AIR MINOR, CESQG, COMPLIANCE ACTIVITY, FORMAL ENFORCEMENT ACTION, HAZARDOUS WASTE BIENNIAL REPORTER, PESTICIDE PRODUCER, STATE MASTER, TRI REPORTER				
<b>SIC Codes:</b>		2812, 3523, 3991, 5161, 5169				
<b>SIC Code Descriptions:</b>		ALKALIES AND CHLORINE, BROOMS AND BRUSHES, CHEMICALS AND ALLIED PRODUCTS, NOT ELSEWHERE CLASSIFIED, FARM MACHINERY AND EQUIPMENT				
<b>NAICS Codes:</b>		325181, 325998, 424690, 425110, 425120				
<b>NAICS Code Descriptions:</b>		ALKALIES AND CHLORINE MANUFACTURING., ALL OTHER MISCELLANEOUS CHEMICAL PRODUCT AND PREPARATION MANUFACTURING., BUSINESS TO BUSINESS ELECTRONIC MARKETS., OTHER CHEMICAL AND ALLIED PRODUCTS MERCHANT WHOLESALERS., WHOLESALE TRADE AGENTS AND BROKERS.				
<b>Conveyor:</b>		EPA_SLT				
<b>Federal Facility Code:</b>						
<b>Federal Agency Name:</b>						
<b>Tribal Land Code:</b>						
<b>Tribal Land Name:</b>						
<b>Congressional Dist No:</b>		11				
<b>Census Block Code:</b>		120570038002088				
<b>EPA Region Code:</b>		04				
<b>County Name:</b>		HILLS				
<b>US/Mexico Border Ind:</b>						
<b>Latitude:</b>		27.955645				
<b>Longitude:</b>		-82.420305				
<b>Reference Point:</b>		FACILITY CENTROID				
<b>Coord Collection Method:</b>		INTERPOLATION-PHOTO				
<b>Accuracy Value:</b>						
<b>Datum:</b>		NAD83				
<b>Source:</b>						
<b>Facility Detail Rprt URL:</b>		<a href="https://ofmpub.epa.gov/frs_public2/fii_query_detail.disp_program_facility?p_registry_id=110012141869">https://ofmpub.epa.gov/frs_public2/fii_query_detail.disp_program_facility?p_registry_id=110012141869</a>				
<b>Program Acronyms:</b>						

AIR:FL0000001205700226, AIRS/AFS:1205700226, BR:FLD032783003, FDM:52082, ICIS:17979, NCDB:C04#9365FL00195NOI, NCDB:D04#04-97F064-C, NCDB:I04#19900417A4002 2, RCRAINFO:FLD032783003, SSTS:009365FL001, TRIS:33605HCNDL3520A

<a href="#"><u>101</u></a>	8 of 21	<b>WNW</b>	<b>0.00 / 0.00</b>	<b>6.64 / -4</b>	<b>3520 ADAMO DR TAMPA FL</b>	<b>HMIRS</b>
----------------------------	---------	------------	--------------------	------------------	-----------------------------------	--------------

**Incident County:** HILLSBOROUGH

**HMIR Historical Reports**

<b>Report No:</b>	I-1991090588	<b>Fed DOT Agency Nm:</b>	
<b>Report Type:</b>	A hazardous material incident	<b>Fed DOT Report No:</b>	
<b>Date of Incident:</b>	09/12/1991	<b>Report Submit Src:</b>	Paper
<b>Time of Incident:</b>	1019	<b>Inc Multiple Rows:</b>	No
<b>Haz Class Code:</b>	8	<b>Inc Non US State:</b>	
<b>Hazardous Class:</b>	CORROSIVE MATERIAL	<b>Mode Transport:</b>	Highway
<b>Commodity Short Nm:</b>	HYDROCHLORIC ACID SOLUT	<b>Transport Phase:</b>	UNLOADING
<b>Commodity Long Nm:</b>	HYDROCHLORIC ACID SOLUTION	<b>Incident Occrrnce:</b>	
<b>Trade Name:</b>	MURIATIC ACID	<b>Mat Ship Approval?:</b>	No
<b>ID No:</b>	UN1789	<b>Mat Ship Approv No:</b>	

Map Key	Number of Records	Direction	Distance (mi/ft)	Elev/Diff (ft)	Site	DB
<b>Haz Waste Ind:</b>	No				<b>Undecl Hazmat Ship?:</b> No	
<b>Haz Waste EPA No:</b>					<b>Packaging Type:</b> Portable Tank	
<b>HMIS Tox Inhalation?:</b>	No				<b>Packing Group:</b>	
<b>TIH Hazard Zone:</b>					<b>Carrier Reporter:</b> CTL DISTRIBUTION INC.	
<b>Qty Released:</b>	200				<b>CR Street Name:</b> 502 E BRIDGERS AVE	
<b>Unit of Measure:</b>	Liquid - Gallon				<b>CR City:</b> TALLAHASSEE	
<b>What Failed:</b>					<b>CR State:</b> FL	
<b>What Failed Desc:</b>					<b>CR Postal Code:</b> 32301	
<b>How Failed Code:</b>					<b>CR Non US State:</b>	
<b>How Failed Desc:</b>					<b>CR Fed DOT ID:</b> 123624	
<b>Failure Cause Code:</b>	529				<b>CR Hazmat Reg ID:</b>	
<b>Failure Cause Desc:</b>	Overfilled				<b>CR Country:</b> US	
<b>Ident. Markings:</b>					<b>Shipper Name:</b> REAGENT CHEMICAL & RESEARCH INC	
<b>Cont1 Pkging Type:</b>					<b>Shipper Street Name:</b> 2520 SARDIS RD N STE 215	
<b>Cont1 Const Mat:</b>					<b>Shipper City:</b> CHARLOTTE	
<b>Cont1 Head Type:</b>					<b>Shipper State:</b> NC	
<b>Cont1 Pkg Capacity:</b>	5500				<b>Shipper Postal:</b> 28227-6744	
<b>C1 Capacity UOM:</b>	LGA				<b>Shipper Non US St:</b>	
<b>Cont1 Pkg Amt:</b>					<b>Shipper Country:</b> US	
<b>C1 Pkg Amt UOM:</b>					<b>Shipper Waybill:</b>	
<b>Cont1 Pkg No:</b>	1				<b>Ship Hazmat Reg ID:</b>	
<b>C1 Pkg NO Failed:</b>	1				<b>Origin City:</b> MULBERRY	
<b>Cont1 Pkg Mnfctr:</b>	FRUEHAUF CORP				<b>Origin State:</b> FLORIDA	
<b>Cont1 Pkg Mnfct Dt:</b>					<b>Origin Postal:</b> 33860	
<b>Cont1 Pkg Serial NO:</b>	X0MN558905				<b>Origin Non US St:</b>	
<b>C1 Pkg Last Test Dt:</b>	5/1/1991 12:00:00 AM				<b>Origin Country:</b> US	
<b>C1 Test Const Mat:</b>					<b>Destination City:</b> TAMPA	
<b>C1 Pkg Dsign Pres.:</b>					<b>Destination State:</b> FLORIDA	
<b>C1 Dsign Press UOM:</b>					<b>Destination Postal:</b> 33675	
<b>C1 Pkg Shell Thick:</b>					<b>Destination Non US:</b>	
<b>C1 Shell Thick UOM:</b>					<b>Destination Country:</b> US	
<b>C1 Head Thickness:</b>					<b>Cont2 Package Type:</b>	
<b>C1 Head Thick UOM:</b>					<b>Cont2 Const Mat:</b>	
<b>C1 Pkg Srvc Pres.:</b>					<b>Cont2 Pkg Capacity:</b>	
<b>C1 Srvc Press UOM:</b>					<b>Cont2 Capacity UOM:</b>	
<b>C1 Valve/Device Fail?:</b>	No				<b>Cont2 Pkg Amount:</b>	
<b>C1 Device Type:</b>					<b>Cont2 Pkg Amt UOM:</b>	
<b>C1 Device Mnfctr:</b>					<b>Cont2 Pkg No:</b>	
<b>C1 Device Model:</b>					<b>Cont2 Pkg No Failed:</b>	
<b>NRC No:</b>						
<b>RAM Pkg Category:</b>					<b>Haz NonHosp Public:</b> 0	
<b>RAM Pkg Cert.:</b>	FALSE				<b>Haz NonHosp Old:</b> 0	
<b>RAM Pkg Cert. NBR:</b>					<b>Tot Haz Non Hosp Inj:</b> 0	
<b>RAM Nuclide S:</b>					<b>Total Hazmat Injuries:</b> 0	
<b>RAM Transport Index:</b>					<b>Evacuation Indicator:</b> No	
<b>RAM UOM:</b>					<b>Public Evacuated:</b> 0	
<b>RAM Activity Rpted:</b>					<b>Employees Evac:</b> 0	
<b>RAM UOM Rpted:</b>					<b>Total Evacuated:</b> 0	
<b>RAM Activity:</b>					<b>Total Evacuation Hrs:</b> 0	
<b>RAM Activity UOM:</b>					<b>Major Artery Closed:</b> No	
<b>RAM Mat Safety:</b>					<b>Mjr Artery Hrs Closed:</b> 0	

Map Key	Number of Records	Direction	Distance (mi/ft)	Elev/Diff (ft)	Site	DB
<b>Spillage Result:</b>	Yes				<b>Material Involved:</b>	No
<b>Fire Result:</b>	No				<b>Estimated Speed:</b>	0
<b>Explosion Result:</b>	No				<b>Weather Conditions:</b>	
<b>Water Sewer Result:</b>	No				<b>Vehicle Overturn:</b>	No
<b>Gas Dispersion:</b>	No				<b>Vehicle Left Roadway:</b>	No
<b>Environment Damage:</b>	No				<b>Passenger Aircraft:</b>	No
<b>No Release Result:</b>	No				<b>Cargo Baggage:</b>	
<b>Fire EMS Report:</b>	No				<b>Ship Non Transport:</b>	No
<b>Fire EMS EMS Report:</b>					<b>Ship Air First Flight:</b>	No
<b>Police Report:</b>	No				<b>Ship Air Subflight:</b>	No
<b>Police Report No:</b>					<b>Ship Init Transport:</b>	No
<b>In House Cleanup:</b>	No				<b>Ship Phase Transfer:</b>	No
<b>Other Cleanup:</b>	No				<b>Contact Name:</b>	DELTON E PETERSON
<b>Damage &gt; 500:</b>	No				<b>Contact Title:</b>	SAFETY MANAGER
<b>Material Loss:</b>	0				<b>Contact Business:</b>	
<b>Carrier Damage:</b>	0				<b>Contact Street:</b>	
<b>Property Damage:</b>	0				<b>Contact City:</b>	
<b>Response Cost:</b>	0				<b>Contact State:</b>	
<b>Remediation Cost:</b>	100				<b>Contact Postal:</b>	
<b>Damage Old Form:</b>	0				<b>Contact Non US St:</b>	
<b>Total Damages Amt:</b>	100				<b>Contact Country:</b>	US
<b>Hazmat Fatality:</b>	No				<b>Inc. Report Prepared:</b>	
<b>Haz Fatal Employees:</b>	0				<b>HMIS Serious Incidnt:</b>	Yes
<b>Haz Fatal Respndrs:</b>	0				<b>HMIS Serious Fatality:</b>	No
<b>Haz Fatal Gen Public:</b>	0				<b>HMIS Serious Injury:</b>	No
<b>Tot Hazmat Fatalities:</b>	0				<b>HMIS Flight Plan:</b>	No
<b>Non Hazmat Fatality:</b>	No				<b>HMIS Serious Evacs:</b>	No
<b>Non Hazmat FataIs:</b>	0				<b>HMIS Major Artery:</b>	No
<b>Hazmat Injury:</b>	No				<b>HMIS Bulk Release:</b>	Yes
<b>Haz Hospital Empl:</b>	0				<b>HMIS Marine Pollutnt:</b>	No
<b>Haz Hospital Resp:</b>	0				<b>HMIS Radioactive:</b>	No
<b>Haz Hosp Gen Public:</b>	0				<b>HMIS Gen Pkg Type:</b>	OHMIR.Ref_Container.descr_txt
<b>Haz Hosp Old Form:</b>	0				<b>HMIS Container Code:</b>	TANK TRK
<b>Total Haz Hosp Inj:</b>	0				<b>HMIS Container Desc:</b>	Tank truck tank mounted on truck chassis
<b>Haz Non Hosp Empl:</b>	0				<b>HMIS Bulk Incident:</b>	Yes
<b>Haz Non Hosp Resp:</b>	0				<b>Undeclared Shipment:</b>	No
<b>Description of Events:</b>	DRIVER BACKED UNIT INTO CONSIGNEE'S LOCATION OF BUSINESS AND STOOD BY WHILE CONSIGNEE'S EMPLOYEES HOOKED UP AND UNLOADED TRAILER. WHILE WAITING DRIVER NOTICED VAPOR CLOUD EMITTING FROM AREA OF TANK AND NOTIFIED PLANT EMPLOYEE AND ALSO SHUT PRODUCT VALVE OFF AT TRAILER. PRODUCT OVERFLOWED INTO A CONTAINED AREA WHERE IT WAS RETRIEVED BY OPERATORS OF PLANT. CONSIGNEE OPERATIONS HANDLED ALL CLEANING OF PRODUCT AND AREA.					
<b>Recommend Actions Taken:</b>						

[101](#)

9 of 21

WNW

0.00 /  
0.00

6.64 /  
-4

3520 ADAMO DRIVE  
TAMPA FL

HMIRS

Incident County:

HILLSBOROUGH

**HMIR Historical Reports**

Report No: I-2000040182

Fed DOT Agency Nm:

Report Type: A hazardous material incident

Fed DOT Report No:

<b>Map Key</b>	<b>Number of Records</b>	<b>Direction</b>	<b>Distance (mi/ft)</b>	<b>Elev/Diff (ft)</b>	<b>Site</b>	<b>DB</b>
<b>Date of Incident:</b>	03/30/2000				<b>Report Submit Src:</b> Paper	
<b>Time of Incident:</b>	2030				<b>Inc Multiple Rows:</b> No	
<b>Haz Class Code:</b>	8				<b>Inc Non US State:</b>	
<b>Hazardous Class:</b>	CORROSIVE MATERIAL				<b>Mode Transport:</b> Highway	
<b>Commodity Short Nm:</b>	HYDROCHLORIC ACID SOLUT				<b>Transport Phase:</b> IN TRANSIT	
<b>Commodity Long Nm:</b>	HYDROCHLORIC ACID SOLUTION				<b>Incident Occrrnce:</b>	
<b>Trade Name:</b>	MURIATIC ACID				<b>Mat Ship Approval?:</b> No	
<b>ID No:</b>	UN1789				<b>Mat Ship Approv No:</b>	
<b>Haz Waste Ind:</b>	No				<b>Undecl Hazmat Ship?:</b> No	
<b>Haz Waste EPA No:</b>					<b>Packaging Type:</b> IBC	
<b>HMIS Tox Inhalation?:</b>	No				<b>Packing Group:</b>	
<b>TIH Hazard Zone:</b>					<b>Carrier Reporter:</b> HCI IND CHEM & SUPPLY	
<b>Qty Released:</b>	25				<b>CR Street Name:</b> 3520 ADAMO DR	
<b>Unit of Measure:</b>	Liquid - Gallon				<b>CR City:</b> TAMPA	
<b>What Failed:</b>	102; 106; 141				<b>CR State:</b> FL	
<b>What Failed Desc:</b>	Auxiliary Valve; Bottom Outlet Valve; Piping or Fittings				<b>CR Postal Code:</b> 33605	
<b>How Failed Code:</b>	;;				<b>CR Non US State:</b>	
<b>How Failed Desc:</b>	;;				<b>CR Fed DOT ID:</b> 257819	
<b>Failure Cause Code:</b>	526; ;				<b>CR Hazmat Reg ID:</b>	
<b>Failure Cause Desc:</b>	Loose Closure Component or Device; ;				<b>CR Country:</b> US	
<b>Ident. Markings:</b>					<b>Shipper Name:</b> HCI IND CHEM & SUPPLY	
<b>Cont1 Pkging Type:</b>					<b>Shipper Street Name:</b> 3520 ADAMO DR	
<b>Cont1 Const Mat:</b>					<b>Shipper City:</b> TAMPA	
<b>Cont1 Head Type:</b>					<b>Shipper State:</b> FL	
<b>Cont1 Pkg Capacity:</b>	275				<b>Shipper Postal:</b> 33605	
<b>C1 Capacity UOM:</b>	LGA				<b>Shipper Non US St:</b>	
<b>Cont1 Pkg Amt:</b>					<b>Shipper Country:</b> US	
<b>C1 Pkg Amt UOM:</b>					<b>Shipper Waybill:</b> 15337	
<b>Cont1 Pkg No:</b>	2				<b>Ship Hazmat Reg ID:</b>	
<b>C1 Pkg NO Failed:</b>	1				<b>Origin City:</b> TAMPA	
<b>Cont1 Pkg Mnfctr:</b>	NOT REPORTED BY CARRIER				<b>Origin State:</b> FLORIDA	
<b>Cont1 Pkg Mnfct Dt:</b>					<b>Origin Postal:</b> 33605	
<b>Cont1 Pkg Serial NO:</b>					<b>Origin Non US St:</b>	
<b>C1 Pkg Last Test Dt:</b>					<b>Origin Country:</b> US	
<b>C1 Test Const Mat:</b>					<b>Destination City:</b> MIAMI	
<b>C1 Pkg Dsign Pres.:</b>					<b>Destination State:</b> FLORIDA	
<b>C1 Dsign Press UOM:</b>					<b>Destination Postal:</b> 33147	
<b>C1 Pkg Shell Thick:</b>					<b>Destination Non US:</b>	
<b>C1 Shell Thick UOM:</b>					<b>Destination Country:</b> US	
<b>C1 Head Thickness:</b>					<b>Cont2 Package Type:</b>	
<b>C1 Head Thick UOM:</b>					<b>Cont2 Const Mat:</b>	
<b>C1 Pkg Srvc Pres.:</b>					<b>Cont2 Pkg Capacity:</b>	
<b>C1 Srvc Press UOM:</b>					<b>Cont2 Capacity UOM:</b>	
<b>C1 Valve/Device Fail?:</b>	No				<b>Cont2 Pkg Amount:</b>	
<b>C1 Device Type:</b>					<b>Cont2 Pkg Amt UOM:</b>	
<b>C1 Device Mnfctr:</b>					<b>Cont2 Pkg No:</b>	
<b>C1 Device Model:</b>					<b>Cont2 Pkg No Failed:</b>	
<b>NRC No:</b>						
<b>RAM Pkg Category:</b>					<b>Haz NonHosp Public:</b> 0	
<b>RAM Pkg Cert.:</b>	FALSE				<b>Haz NonHosp Old:</b> 0	



Map Key	Number of Records	Direction	Distance (mi/ft)	Elev/Diff (ft)	Site	DB
RAM Pkg Cert. NBR:					Tot Haz Non Hosp Inj:	0
RAM Nuclide S:					Total Hazmat Injuries:	0
RAM Transport Index:					Evacuation Indicator:	No
RAM UOM:					Public Evacuated:	0
RAM Activity Rpted:					Employees Evac:	0
RAM UOM Rpted:					Total Evacuated:	0
RAM Activity:					Total Evacuation Hrs:	0
RAM Activity UOM:					Major Artery Closed:	No
RAM Mat Safety:					Mjr Artery Hrs Closed:	0
Spillage Result:	Yes				Material Involved:	No
Fire Result:	No				Estimated Speed:	0
Explosion Result:	No				Weather Conditions:	
Water Sewer Result:	No				Vehicle Overturn:	No
Gas Dispersion:	No				Vehicle Left Roadway:	No
Environment Damage:	No				Passenger Aircraft:	No
No Release Result:	No				Cargo Baggage:	
Fire EMS Report:	No				Ship Non Transport:	No
Fire EMS EMS Report:					Ship Air First Flight:	No
Police Report:	No				Ship Air Subflight:	No
Police Report No:					Ship Init Transport:	No
In House Cleanup:	No				Ship Phase Transfer:	No
Other Cleanup:	No				Contact Name:	DAVID RIVERS
Damage > 500:	No				Contact Title:	OPERATIONS MGR.
Material Loss:	15				Contact Business:	
Carrier Damage:	0				Contact Street:	
Property Damage:	0				Contact City:	
Response Cost:	0				Contact State:	
Remediation Cost:	25				Contact Postal:	
Damage Old Form:	0				Contact Non US St:	
Total Damages Amt:	40				Contact Country:	US
Hazmat Fatality:	No				Inc. Report Prepared:	
Haz Fatal Employees:	0				HMIS Serious Incidnt:	No
Haz Fatal Respndrs:	0				HMIS Serious Fatality:	No
Haz Fatal Gen Public:	0				HMIS Serious Injury:	No
Tot Hazmat Fatalities:	0				HMIS Flight Plan:	No
Non Hazmat Fatality:	No				HMIS Serious Evacs:	No
Non Hazmat Fatals:	0				HMIS Major Artery:	No
Hazmat Injury:	No				HMIS Bulk Release:	No
Haz Hospital Empl:	0				HMIS Marine Pollutnt:	No
Haz Hospital Resp:	0				HMIS Radioactive:	No
Haz Hosp Gen Public:	0				HMIS Gen Pkg Type:	OHMIR.Ref_Container.descr_txt
Haz Hosp Old Form:	0				HMIS Container Code:	31H2
Total Haz Hosp Inj:	0				HMIS Container Desc:	Plastic freestanding for liquids
Haz Non Hosp Empl:	0				HMIS Bulk Incident:	Yes
Haz Non Hosp Resp:	0				Undeclared Shipment:	No
Description of Events:					IBC WAS LOADED ON THE TRAILER FOR FOR TRANSPORT. INVESTIGATION CONCLUDES THAT THE VEHICLE VIBRATION CAUSED THE DISCHARGE VALVE ASSEMBLY WHICH APPEARS TO HAVE BEEN LOOSE TO LOOSEN EVEN MORE. AS THE ASSEMBLY LOOSENED AND TWISTED THE BALL VALVE HANDLE WAS FORCED AGAINST THE FRAME CAUSING IT TO OPEN SLIGHTY PRODUCING THE SPILLAGE. THE DRIVER WAS IN ROUTE WHEN HE NOTICED THE FUMES COMING FROM THE TRAILER. AFTER INSPECTION HE NOTIFIED HIS SUPERVISOR. HE RETURNED TO THE ORIGIN. WE FOUND THAT THE MAJORITY OF PRODUCT WAS CONTAINED INSIDE THE TRAILER. THE IBC WAS REMOVED FROM THE TRAILER AND THE MATERIAL WAS TRANSFER TO ANOTHER IBC AND MEASURED TO DETERMINE THE 25-GALLON RELEASE. THE MATERIAL WAS ABSORBED WITH A NEUTRALIZING ABSORBENT THE	

Map Key	Number of Records	Direction	Distance (mi/ft)	Elev/Diff (ft)	Site	DB
---------	-------------------	-----------	------------------	----------------	------	----

TRAILER WAS WASHED IN CONTAINMENT AND THE WATER WAS NEUTRALIZED ACCORDING TO PERMIT. POST ACCIDENT TEST FOUND THE VALVE DID NOT MALFUNCTION NOR DAMAGED BUT THE WHOLE ASSEMBLY WAS LOOSE REPAIRED AND TESTED WITH WATER.

**Recommend Actions Taken:**

<a href="#">101</a>	10 of 21	WNW	0.00 / 0.00	6.64 / -4	BRENNTAG MID-SOUTH, INC. 3520 ADAMO DRIVE TAMPA FL 33605	ICIS
<b>EPA Region:</b>		04	<b>Federal Fac ID:</b>			
<b>Registry ID:</b>		110012141869	<b>Tribal Land Code:</b>			
<b>Pgm Sys ID:</b>		FL0000001205700226	<b>County:</b>		Hillsborough	
<b>Pgm Sys Acnm:</b>		AIR	<b>Latitude 83:</b>		27.955772	
<b>Permit Type:</b>			<b>Longitude 83:</b>		-82.41997	

<a href="#">101</a>	11 of 21	WNW	0.00 / 0.00	6.64 / -4	BRENNTAG MID-SOUTH, INC. 3520 ADAMO DRIVE TAMPA FL 33605	ICIS
<b>EPA Region:</b>			<b>Federal Fac ID:</b>			
<b>Registry ID:</b>		110012141869	<b>Tribal Land Code:</b>			
<b>Pgm Sys ID:</b>		17979	<b>County:</b>		HILLSBOROUGH	
<b>Pgm Sys Acnm:</b>		ICIS	<b>Latitude 83:</b>		27.955644999999997	
<b>Permit Type:</b>			<b>Longitude 83:</b>		-82.420305	

**Details**

<b>Interest Type:</b>	FORMAL ENFORCEMENT ACTION	<b>Public Ind:</b>	Y
<b>Active Status:</b>		<b>FIPS Code:</b>	12057
<b>Accuracy Value:</b>		<b>HUC 8 Code:</b>	03100206
<b>Pgm Report URL:</b>	no data yet	<b>HUC 12:</b>	
<b>Federal Agency Name:</b>			
<b>Federal Land Ind:</b>			
<b>Fed Facility Code:</b>	N		
<b>Ref Point Desc:</b>	FACILITY CENTROID		
<b>Collect Mth Desc:</b>	INTERPOLATION-PHOTO		
<b>Fac URL:</b>	https://ofmpub.epa.gov/frs_public2/fii_query_detail.disp_program_facility?p_registry_id=110012141869		
<b>Program URL:</b>			

<a href="#">101</a>	12 of 21	WNW	0.00 / 0.00	6.64 / -4	BRENNTAG MID-SOUTH INC 3520 ADAMO DR - TAMPA FL 33605	SSTS
<b>EPA Region:</b>		4				
<b>Establishment No:</b>		9365-FL-1				
<b>Est Create Update Date:</b>						
<b>Est Site County:</b>		Hillsborough				
<b>Est Site Country:</b>		USA				
<b>Est Mailing Address:</b>		3520 ADAMO DR				
<b>Est Mailing Address Line 2:</b>		-				
<b>Est Mail City:</b>		TAMPA				
<b>Est Mail State:</b>		FL				
<b>Est Mail Zip:</b>		33605				

Map Key	Number of Records	Direction	Distance (mi/ft)	Elev/Diff (ft)	Site	DB
<b>Est Mail Country:</b>		USA				
<b>Company Name:</b>		BRENNTAG MID-SOUTH INC				
<b>Co Site Address Line 1:</b>		1405 HWY 136W				
<b>Co Site Address Line 2:</b>		-				
<b>Co Site City:</b>		HENDERSON				
<b>Co Site State:</b>		KY				
<b>Co Site Zip:</b>		42420				
<b>Co Site Country:</b>		USA				
<b>Co Mailing Address Line 1:</b>		1405 HWY 136W				
<b>Co Mail Address Line 2:</b>		-				
<b>Co Mail City:</b>		HENDERSON				
<b>Co Mail State:</b>		KY				
<b>Co Mail Zip:</b>		42420				
<b>Co Mail Country:</b>		USA				

[101](#) 13 of 21 **WNW** 0.00 / 0.00 6.64 / -4 **INDUSTRIAL CHEMICAL SUPPLY  
3520 ADAMO DR  
TAMPA FL 33605**

WELL SURVEILLANC

<b>Facility ID:</b>	8627232	<b>County:</b>	HILLSBOROUGH
<b>Project ID:</b>	SUPER	<b>Longitude:</b>	-82.419669
<b>Req No:</b>		<b>Latitude:</b>	27.955282
<b>Loc ID:</b>	187309	<b>GPS Date:</b>	3/19/2010 0:00:00
<b>GPS ID:</b>	187309	<b>Datum:</b>	WS1984
<b>Type:</b>	PETROLEUM	<b>Software:</b>	
<b>Insp CHD:</b>	DCEH	<b>Streetside:</b>	
<b>HAE:</b>		<b>Agency:</b>	DOH
<b>Loc Method:</b>	DPHO - Georeferenced Aerial Photograph		
<b>Insp F Name:</b>	MICHAEL		
<b>Insp L Name:</b>	BERRY		
<b>Comment:</b>			

[101](#) 14 of 21 **WNW** 0.00 / 0.00 6.64 / -4 **INDUSTRIAL CHEMICAL SUPPLY  
3520 ADAMO DR  
TAMPA FL**

DWM CONTAM

<b>Program Area:</b>		<b>Method:</b>	
<b>Site ID:</b>	8627232	<b>Datum:</b>	
<b>District:</b>	SWD	<b>Related Party ID:</b>	
<b>Site Status:</b>		<b>Primary RP Role:</b>	
<b>Facility ID:</b>		<b>RP Begin Date:</b>	
<b>Section:</b>		<b>RP Address1:</b>	
<b>Township:</b>		<b>RP Address2:</b>	
<b>County:</b>	Hillsborough	<b>RP City:</b>	
<b>Range:</b>		<b>RP State:</b>	
<b>Facility Type:</b>		<b>RP Zip5:</b>	
<b>Rank:</b>		<b>RP Zip4:</b>	
<b>Operator:</b>		<b>RP Phone:</b>	
<b>Phone:</b>		<b>RP Extension:</b>	
<b>Name Changed:</b>		<b>Rp Bad Addr Ind:</b>	
<b>Addr Changed:</b>		<b>RP Name:</b>	

Map Key	Number of Records	Direction	Distance (mi/ft)	Elev/Diff (ft)	Site	DB
---------	-------------------	-----------	------------------	----------------	------	----

Contact:

Facility Type: C - Fuel user/Non-retail

**Program Details**

<b>Facility Status:</b>		<b>Staff Assigned:</b>	
<b>Offsite Contam:</b>		<b>Priority:</b>	
<b>Priority Score:</b>		<b>Score Effective Dt:</b>	
<b>Project Coordinato:</b>		<b>Score When Ranked:</b>	
<b>Program Eligible:</b>		<b>District:</b>	
<b>Ineligible:</b>		<b>Datum:</b>	0
<b>Program Area:</b>	PETROLEUM	<b>Method:</b>	AGPS
<b>Site Manager:</b>	PCPPREVIEW_E	<b>Lat DD:</b>	27
<b>Discharge Date:</b>	12/12/1988	<b>Lat MM:</b>	57
<b>Discharge Eligibil:</b>	I	<b>Lat SS:</b>	
<b>Eligibility Progm:</b>	-	<b>Long DD:</b>	82
<b>Cleanup Status:</b>	OPEN-STCM	<b>Long MM:</b>	25
<b>Closure Type:</b>	-	<b>Long SS:</b>	14
<b>Closure Date:</b>	-		

<a href="#">101</a>	15 of 21	WNW	0.00 / 0.00	6.64 / -4	3520 ADAMO DR TAMPA FL	HMIRS
---------------------	----------	-----	-------------	-----------	------------------------	-------

Incident County: HILLSBOROUGH

**HMIR Incident Reports**

<b>Report No:</b>	I-1991090588	<b>Fed DOT Agency Nm:</b>	
<b>Report Type:</b>	A hazardous material incident	<b>Fed DOT Report No:</b>	
<b>Date of Incident:</b>	1991-09-12	<b>Report Submit Src:</b>	Paper
<b>Time of Incident:</b>	1019	<b>Inc Multiple Rows:</b>	No
<b>Haz Class Code:</b>		<b>Inc Non US State:</b>	
<b>Hazardous Class:</b>	8	<b>Mode Transport:</b>	Highway
<b>Commodity Short Nm:</b>	HYDROCHLORIC ACID, SOLUT	<b>Transport Phase:</b>	Unloading
<b>Commodity Long Nm:</b>	HYDROCHLORIC ACID, SOLUTION	<b>Incident Occrrnce:</b>	
<b>Trade Name:</b>	MURIATIC ACID	<b>Mat Ship Approval?:</b>	No
<b>ID No:</b>	UN1789	<b>Mat Ship Approv No:</b>	
<b>Haz Waste Ind:</b>	No	<b>Undecl Hazmat Ship?:</b>	No
<b>Haz Waste EPA No:</b>		<b>Packaging Type:</b>	Portable Tank
<b>HMIS Tox Inhalation?:</b>	No	<b>Packing Group:</b>	
<b>TIH Hazard Zone:</b>		<b>Carrier Reporter:</b>	C T L DISTRIBUTION INC
<b>Qty Released:</b>	200	<b>CR Street Name:</b>	P O DRAWER 437
<b>Unit of Measure:</b>	Liquid - Gallon	<b>CR City:</b>	MULBERRY
<b>What Failed:</b>		<b>CR State:</b>	FL
<b>What Failed Desc:</b>		<b>CR Postal Code:</b>	33860
<b>How Failed Code:</b>		<b>CR Non US State:</b>	
<b>How Failed Desc:</b>		<b>CR Fed DOT ID:</b>	123624
<b>Failure Cause Code:</b>	529	<b>CR Hazmat Reg ID:</b>	
<b>Failure Cause Desc:</b>	Overfilled	<b>CR Country:</b>	US
<b>Ident. Markings:</b>		<b>Shipper Name:</b>	REAGENT CHEMICAL & RESEARCH
<b>Cont1 Pkging Type:</b>		<b>Shipper Street Name:</b>	2520 SARDIS RD NORTH SUITE 215

Map Key	Number of Records	Direction	Distance (mi/ft)	Elev/Diff (ft)	Site	DB
<b>Cont1 Const Mat:</b>					<b>Shipper City:</b>	CHARLOTTE
<b>Cont1 Head Type:</b>					<b>Shipper State:</b>	NC
<b>Cont1 Pkg Capacity:</b>	5500				<b>Shipper Postal:</b>	28227
<b>C1 Capacity UOM:</b>	LGA				<b>Shipper Non US St:</b>	
<b>Cont1 Pkg Amt:</b>	0				<b>Shipper Country:</b>	US
<b>C1 Pkg Amt UOM:</b>					<b>Shipper Waybill:</b>	
<b>Cont1 Pkg No:</b>	1				<b>Ship Hazmat Reg ID:</b>	
<b>C1 Pkg NO Failed:</b>	1				<b>Origin City:</b>	MULBERRY
<b>Cont1 Pkg Mnfr:</b>	FRUEHAUF CORP				<b>Origin State:</b>	FL
<b>Cont1 Pkg Mnfr Dt:</b>	0-00-00 00:00:00				<b>Origin Postal:</b>	33860
<b>Cont1 Pkg Serial NO:</b>	X0MN558905				<b>Origin Non US St:</b>	
<b>C1 Pkg Last Test Dt:</b>	1991-05-01 00:00:00				<b>Origin Country:</b>	US
<b>C1 Test Const Mat:</b>					<b>Destination City:</b>	TAMPA
<b>C1 Pkg Dsign Pres.:</b>	0				<b>Destination State:</b>	FLORIDA
<b>C1 Dsign Press UOM:</b>					<b>Destination Postal:</b>	33675
<b>C1 Pkg Shell Thick:</b>	0				<b>Destination Non US:</b>	
<b>C1 Shell Thick UOM:</b>					<b>Destination Country:</b>	US
<b>C1 Head Thickness:</b>	0				<b>Cont2 Package Type:</b>	
<b>C1 Head Thick UOM:</b>					<b>Cont2 Const Mat:</b>	
<b>C1 Pkg Srvc Pres.:</b>	0				<b>Cont2 Pkg Capacity:</b>	0
<b>C1 Srvc Press UOM:</b>					<b>Cont2 Capacity UOM:</b>	
<b>C1 Valve/Device Fail?:</b>	No				<b>Cont2 Pkg Amount:</b>	0
<b>C1 Device Type:</b>					<b>Cont2 Pkg Amt UOM:</b>	
<b>C1 Device Mnfr:</b>					<b>Cont2 Pkg No:</b>	0
<b>C1 Device Model:</b>					<b>Cont2 Pkg No Failed:</b>	0
<b>NRC No:</b>						
<b>RAM Pkg Category:</b>					<b>Haz NonHosp Public:</b>	0
<b>RAM Pkg Cert.:</b>	FALSE				<b>Haz NonHosp Old:</b>	
<b>RAM Pkg Cert. NBR:</b>					<b>Tot Haz Non Hosp Inj:</b>	
<b>RAM Nuclide S:</b>					<b>Total Hazmat Injuries:</b>	0
<b>RAM Transport Index:</b>					<b>Evacuation Indicator:</b>	No
<b>RAM UOM:</b>					<b>Public Evacuated:</b>	0
<b>RAM Activity Rpted:</b>	0				<b>Employees Evac:</b>	0
<b>RAM UOM Rpted:</b>					<b>Total Evacuated:</b>	0
<b>RAM Activity:</b>	0				<b>Total Evacuation Hrs:</b>	0
<b>RAM Activity UOM:</b>					<b>Major Artery Closed:</b>	No
<b>RAM Mat Safety:</b>					<b>Mjr Artery Hrs Closed:</b>	0
<b>Spillage Result:</b>	Yes				<b>Material Involved:</b>	No
<b>Fire Result:</b>	No				<b>Estimated Speed:</b>	0
<b>Explosion Result:</b>	No				<b>Weather Conditions:</b>	
<b>Water Sewer Result:</b>	No				<b>Vehicle Overturn:</b>	No
<b>Gas Dispersion:</b>	No				<b>Vehicle Left Roadway:</b>	No
<b>Environment Damage:</b>	No				<b>Passenger Aircraft:</b>	No
<b>No Release Result:</b>	No				<b>Cargo Baggage:</b>	
<b>Fire EMS Report:</b>	No				<b>Ship Non Transport:</b>	No
<b>Fire EMS EMS Report:</b>					<b>Ship Air First Flight:</b>	No
<b>Police Report:</b>	No				<b>Ship Air Subflight:</b>	No
<b>Police Report No:</b>					<b>Ship Init Transport:</b>	No
<b>In House Cleanup:</b>	No				<b>Ship Phase Transfer:</b>	No
<b>Other Cleanup:</b>	No				<b>Contact Name:</b>	DELTON E PETERSON
<b>Damage &gt; 500:</b>	No				<b>Contact Title:</b>	SAFETY MANAGER

Map Key	Number of Records	Direction	Distance (mi/ft)	Elev/Diff (ft)	Site	DB
<b>Material Loss:</b>	0				<b>Contact Business:</b>	
<b>Carrier Damage:</b>	0				<b>Contact Street:</b>	
<b>Property Damage:</b>	0				<b>Contact City:</b>	
<b>Response Cost:</b>	0				<b>Contact State:</b>	
<b>Remediation Cost:</b>	100				<b>Contact Postal:</b>	
<b>Damage Old Form:</b>	0				<b>Contact Non US St:</b>	
<b>Total Damages Amt:</b>	100				<b>Contact Country:</b>	US
<b>Hazmat Fatality:</b>	No				<b>Inc. Report Prepared:</b>	
<b>Haz Fatal Employees:</b>	0				<b>HMIS Serious Incidnt:</b>	Yes
<b>Haz Fatal Respndrs:</b>	0				<b>HMIS Serious Fatality:</b>	No
<b>Haz Fatal Gen Public:</b>	0				<b>HMIS Serious Injury:</b>	No
<b>Tot Hazmat Fatalities:</b>	0				<b>HMIS Flight Plan:</b>	No
<b>Non Hazmat Fatality:</b>	No				<b>HMIS Serious Evacs:</b>	No
<b>Non Hazmat Fataals:</b>	0				<b>HMIS Major Artery:</b>	No
<b>Hazmat Injury:</b>	No				<b>HMIS Bulk Release:</b>	Yes
<b>Haz Hospital Empl:</b>	0				<b>HMIS Marine Pollutnt:</b>	No
<b>Haz Hospital Resp:</b>	0				<b>HMIS Radioactive:</b>	No
<b>Haz Hosp Gen Public:</b>	0				<b>HMIS Gen Pkg Type:</b>	TANK
<b>Haz Hosp Old Form:</b>	0				<b>HMIS Container Code:</b>	TANK TRK
<b>Total Haz Hosp Inj:</b>	0				<b>HMIS Container Desc:</b>	Tank truck, tank mounted on truck chassis
<b>Haz Non Hosp Empl:</b>	0				<b>HMIS Bulk Incident:</b>	Yes
<b>Haz Non Hosp Resp:</b>	0				<b>Undeclared Shipment:</b>	No
<b>Description of Events:</b>	DRIVER BACKED UNIT INTO CONSIGNEE'S LOCATION OF BUSINESS AND STOOD BY WHILE CONSIGNEE'S EMPLOYEES HOOKED UP AND UNLOADED TRAILER. WHILE WAITING, DRIVER NOTICED VAPOR CLOUD EMITTING FROM AREA OF TANK AND NOTIFIED PLANT EMPLOYEE AND ALSO SHUT PRODUCT VALVE OFF AT TRAILER. PRODUCT OVERFLOWED INTO A CONTAINED AREA WHERE IT WAS RETRIEVED BY OPERATORS OF PLANT. CONSIGNEE OPERATIONS HANDLED ALL CLEANING OF PRODUCT AND AREA.					
<b>Recommend Actions Taken:</b>						

[101](#) 16 of 21 **WNW** 0.00 / 0.00 6.64 / -4 **3520 ADAMO DRIVE TAMPA FL** **HMIRS**

**Incident County:** HILLSBOROUGH

**HMIR Incident Reports**

<b>Report No:</b>	I-2000040182	<b>Fed DOT Agency Nm:</b>	
<b>Report Type:</b>	A hazardous material incident	<b>Fed DOT Report No:</b>	
<b>Date of Incident:</b>	2000-03-30	<b>Report Submit Src:</b>	Paper
<b>Time of Incident:</b>	2030	<b>Inc Multiple Rows:</b>	No
<b>Haz Class Code:</b>		<b>Inc Non US State:</b>	
<b>Hazardous Class:</b>	8	<b>Mode Transport:</b>	Highway
<b>Commodity Short Nm:</b>	HYDROCHLORIC ACID, SOLUT	<b>Transport Phase:</b>	In Transit
<b>Commodity Long Nm:</b>	HYDROCHLORIC ACID, SOLUTION	<b>Incident Occrrnce:</b>	
<b>Trade Name:</b>	MURIATIC ACID	<b>Mat Ship Approval?:</b>	No
<b>ID No:</b>	UN1789	<b>Mat Ship Approv No:</b>	
<b>Haz Waste Ind:</b>	No	<b>Undecl Hazmat Ship?:</b>	No
<b>Haz Waste EPA No:</b>		<b>Packaging Type:</b>	IBC
<b>HMIS Tox Inhalation?:</b>	No	<b>Packing Group:</b>	
<b>TIH Hazard Zone:</b>		<b>Carrier Reporter:</b>	HCI IND CHEM & SUPPLY
<b>Qty Released:</b>	25	<b>CR Street Name:</b>	3520 ADAMO DRIVE
<b>Unit of Measure:</b>	Liquid - Gallon	<b>CR City:</b>	TAMPA

Map Key	Number of Records	Direction	Distance (mi/ft)	Elev/Diff (ft)	Site	DB
<b>What Failed:</b>	102; 106; 141				<b>CR State:</b>	FL
<b>What Failed Desc:</b>	Auxiliary Valve; Bottom Outlet Valve; Piping or Fittings				<b>CR Postal Code:</b>	33605
<b>How Failed Code:</b>	;;				<b>CR Non US State:</b>	
<b>How Failed Desc:</b>	;;				<b>CR Fed DOT ID:</b>	257819
<b>Failure Cause Code:</b>	526; ;				<b>CR Hazmat Reg ID:</b>	
<b>Failure Cause Desc:</b>	Loose Closure, Component, or Device; ;				<b>CR Country:</b>	US
<b>Ident. Markings:</b>					<b>Shipper Name:</b>	HCI IND CHEM & SUPPLY
<b>Cont1 Pkging Type:</b>					<b>Shipper Street Name:</b>	3520 ADAMO DRIVE
<b>Cont1 Const Mat:</b>					<b>Shipper City:</b>	TAMPA
<b>Cont1 Head Type:</b>					<b>Shipper State:</b>	FL
<b>Cont1 Pkg Capacity:</b>	275				<b>Shipper Postal:</b>	33605
<b>C1 Capacity UOM:</b>	LGA				<b>Shipper Non US St:</b>	
<b>Cont1 Pkg Amt:</b>	0				<b>Shipper Country:</b>	US
<b>C1 Pkg Amt UOM:</b>					<b>Shipper Waybill:</b>	15337
<b>Cont1 Pkg No:</b>	2				<b>Ship Hazmat Reg ID:</b>	
<b>C1 Pkg NO Failed:</b>	1				<b>Origin City:</b>	
<b>Cont1 Pkg Mnfctr:</b>	NOT REPORTED BY CARRIER				<b>Origin State:</b>	
<b>Cont1 Pkg Mnfct Dt:</b>	0-00-00 00:00:00				<b>Origin Postal:</b>	
<b>Cont1 Pkg Serial NO:</b>					<b>Origin Non US St:</b>	
<b>C1 Pkg Last Test Dt:</b>	0-00-00 00:00:00				<b>Origin Country:</b>	US
<b>C1 Test Const Mat:</b>					<b>Destination City:</b>	MIAMI
<b>C1 Pkg Dsign Pres.:</b>	0				<b>Destination State:</b>	FLORIDA
<b>C1 Dsign Press UOM:</b>					<b>Destination Postal:</b>	33147
<b>C1 Pkg Shell Thick:</b>	0				<b>Destination Non US:</b>	
<b>C1 Shell Thick UOM:</b>					<b>Destination Country:</b>	US
<b>C1 Head Thickness:</b>	0				<b>Cont2 Package Type:</b>	
<b>C1 Head Thick UOM:</b>					<b>Cont2 Const Mat:</b>	
<b>C1 Pkg Srvc Pres.:</b>	0				<b>Cont2 Pkg Capacity:</b>	0
<b>C1 Srvc Press UOM:</b>					<b>Cont2 Capacity UOM:</b>	
<b>C1 Valve/Device Fail?:</b>	No				<b>Cont2 Pkg Amount:</b>	0
<b>C1 Device Type:</b>					<b>Cont2 Pkg Amt UOM:</b>	
<b>C1 Device Mnfctr:</b>					<b>Cont2 Pkg No:</b>	0
<b>C1 Device Model:</b>					<b>Cont2 Pkg No Failed:</b>	0
<b>NRC No:</b>						
<b>RAM Pkg Category:</b>					<b>Haz NonHosp Public:</b>	0
<b>RAM Pkg Cert.:</b>	FALSE				<b>Haz NonHosp Old:</b>	
<b>RAM Pkg Cert. NBR:</b>					<b>Tot Haz Non Hosp Inj:</b>	
<b>RAM Nuclide S:</b>					<b>Total Hazmat Injuries:</b>	0
<b>RAM Transport Index:</b>					<b>Evacuation Indicator:</b>	No
<b>RAM UOM:</b>					<b>Public Evacuated:</b>	0
<b>RAM Activity Rpted:</b>	0				<b>Employees Evac:</b>	0
<b>RAM UOM Rpted:</b>					<b>Total Evacuated:</b>	0
<b>RAM Activity:</b>	0				<b>Total Evacuation Hrs:</b>	0
<b>RAM Activity UOM:</b>					<b>Major Artery Closed:</b>	No
<b>RAM Mat Safety:</b>					<b>Mjr Artery Hrs Closed:</b>	0
<b>Spillage Result:</b>	Yes				<b>Material Involved:</b>	No
<b>Fire Result:</b>	No				<b>Estimated Speed:</b>	0
<b>Explosion Result:</b>	No				<b>Weather Conditions:</b>	
<b>Water Sewer Result:</b>	No				<b>Vehicle Overturn:</b>	No
<b>Gas Dispersion:</b>	No				<b>Vehicle Left Roadway:</b>	No

Map Key	Number of Records	Direction	Distance (mi/ft)	Elev/Diff (ft)	Site	DB
<b>Environment Damage:</b>	No				<b>Passenger Aircraft:</b>	No
<b>No Release Result:</b>	No				<b>Cargo Baggage:</b>	
<b>Fire EMS Report:</b>	No				<b>Ship Non Transport:</b>	No
<b>Fire EMS EMS Report:</b>					<b>Ship Air First Flight:</b>	No
<b>Police Report:</b>	No				<b>Ship Air Subflight:</b>	No
<b>Police Report No:</b>					<b>Ship Init Transport:</b>	No
<b>In House Cleanup:</b>	No				<b>Ship Phase Transfer:</b>	No
<b>Other Cleanup:</b>	No				<b>Contact Name:</b>	DAVID RIVERS
<b>Damage &gt; 500:</b>	No				<b>Contact Title:</b>	OPERATIONS MGR.
<b>Material Loss:</b>	15				<b>Contact Business:</b>	
<b>Carrier Damage:</b>	0				<b>Contact Street:</b>	
<b>Property Damage:</b>	0				<b>Contact City:</b>	
<b>Response Cost:</b>	0				<b>Contact State:</b>	
<b>Remediation Cost:</b>	25				<b>Contact Postal:</b>	
<b>Damage Old Form:</b>	0				<b>Contact Non US St:</b>	
<b>Total Damages Amt:</b>	40				<b>Contact Country:</b>	US
<b>Hazmat Fatality:</b>	No				<b>Inc. Report Prepared:</b>	
<b>Haz Fatal Employees:</b>	0				<b>HMIS Serious Incidnt:</b>	No
<b>Haz Fatal Respndrs:</b>	0				<b>HMIS Serious Fatality:</b>	No
<b>Haz Fatal Gen Public:</b>	0				<b>HMIS Serious Injury:</b>	No
<b>Tot Hazmat Fatalities:</b>	0				<b>HMIS Flight Plan:</b>	No
<b>Non Hazmat Fatality:</b>	No				<b>HMIS Serious Evacs:</b>	No
<b>Non Hazmat Fatals:</b>	0				<b>HMIS Major Artery:</b>	No
<b>Hazmat Injury:</b>	No				<b>HMIS Bulk Release:</b>	No
<b>Haz Hospital Empl:</b>	0				<b>HMIS Marine Pollutnt:</b>	No
<b>Haz Hospital Resp:</b>	0				<b>HMIS Radioactive:</b>	No
<b>Haz Hosp Gen Public:</b>	0				<b>HMIS Gen Pkg Type:</b>	IBC
<b>Haz Hosp Old Form:</b>	0				<b>HMIS Container Code:</b>	31H2
<b>Total Haz Hosp Inj:</b>	0				<b>HMIS Container Desc:</b>	Plastic, freestanding, for liquids
<b>Haz Non Hosp Empl:</b>	0				<b>HMIS Bulk Incident:</b>	Yes
<b>Haz Non Hosp Resp:</b>	0				<b>Undeclared Shipment:</b>	No
<b>Description of Events:</b>	<p>IBC WAS LOADED ON THE TRAILER FOR FOR TRANSPORT. INVESTIGATION CONCLUDES THAT THE VEHICLE VIBRATION CAUSED THE DISCHARGE VALVE ASSEMBLY, WHICH APPEARS TO HAVE BEEN LOOSE, TO LOOSEN EVEN MORE. AS THE ASSEMBLY LOOSENED AND TWISTED, THE BALL VALVE HANDLE WAS FORCED AGAINST THE FRAME CAUSING IT TO OPEN SLIGHTY PRODUCING THE SPILLAGE. THE DRIVER WAS IN ROUTE WHEN HE NOTICED THE FUMES COMING FROM THE TRAILER. AFTER INSPECTION HE NOTIFIED HIS SUPERVISOR. HE RETURNED TO THE ORIGIN. WE FOUND THAT THE MAJORITY OF PRODUCT WAS CONTAINED INSIDE THE TRAILER. THE IBC WAS REMOVED FROM THE TRAILER AND THE MATERIAL WAS TRANSFER TO ANOTHER IBC AND MEASURED TO DETERMINE THE 25-GALLON RELEASE. THE MATERIAL WAS ABSORBED WITH A NEUTRALIZING ABSORBENT, THE TRAILER WAS WASHED IN CONTAINMENT AND THE WATER WAS NEUTRALIZED ACCORDING TO PERMIT. POST ACCIDENT TEST FOUND THE VALVE DID NOT MALFUNCTION NOR DAMAGED, BUT THE WHOLE ASSEMBLY WAS LOOSE, REPAIRED AND TESTED WITH WATER.</p>					

**Recommend Actions Taken:**

<a href="#">101</a>	17 of 21	WNW	0.00 / 0.00	6.64 / -4	<b>BRENNTAG MID-SOUTH INC 3520 ADAMO DR TAMPA FL 33605</b>	TRIS
<b>TRI FD:</b>	33605HCNDL3520A				<b>Pgm Sys ID (Map):</b>	33605HCNDL3520A
<b>FRS_ID:</b>	110012141869				<b>Registry ID (Map):</b>	110012141869
<b>Facility Name:</b>	BRENNTAG MID-SOUTH INC				<b>Primary Name (Map):</b>	BRENNTAG MID-SOUTH INC.
<b>Street Address:</b>	3520 ADAMO DR				<b>Location Addr (Map):</b>	3520 ADAMO DRIVE
<b>City:</b>	TAMPA				<b>City Name (Map):</b>	TAMPA
<b>County:</b>	HILLSBOROUGH				<b>County Name (Map):</b>	HILLS



Map Key	Number of Records	Direction	Distance (mi/ft)	Elev/Diff (ft)	Site	DB
---------	-------------------	-----------	------------------	----------------	------	----

<b>State:</b>	FL				<b>State Code (Map):</b>	FL
<b>Zip:</b>	33605				<b>Postal Code (Map):</b>	33605-5828
<b>Latitude:</b>	27.955645				<b>Latitude83 (Map):</b>	27.955645
<b>Longitude:</b>	-82.420305				<b>Longitude83 (Map):</b>	-82.420305
<b>BIA:</b>					<b>FIPS Code (Map):</b>	12057
<b>Tribe:</b>						
<b>Record Source(s):</b>	TRI Federal Download / Homeland Infrastructure Foundation-Level Data (HIFLD) Open Data Map					

**MapServer Details**

<b>Interest Type:</b>	TRI REPORTER	<b>HUC8 Code:</b>	03100206
<b>Active Status:</b>	OPEN	<b>Accuracy Value:</b>	
<b>Pgm Sys Acnm:</b>	TRIS	<b>Collect Mth Desc:</b>	INTERPOLATION-PHOTO
<b>Pgm Report:</b>	no data yet	<b>Ref Point Desc:</b>	FACILITY CENTROID
<b>Public Ind:</b>	Y		
<b>Fac URL:</b>	https://ofmpub.epa.gov/frs_public2/fii_query_detail.disp_program_facility?p_registry_id=110012141869		

**1998 Details**

<b>TRI FD:</b>	33605HCNDL3520A	<b>Water:</b>	0
<b>Industry Sector Code:</b>	4246	<b>Landfills:</b>	0
<b>Federal Facility:</b>	NO	<b>RCRA C Landfill:</b>	0
<b>Cas No Compound ID:</b>	0007664417	<b>Other Landfills:</b>	0
<b>Classification:</b>	TRI	<b>Land Treatment:</b>	0
<b>Primary SIC:</b>	5169	<b>Surface Impndmnt:</b>	0
<b>Primary NAICS:</b>	424690	<b>RCRA Surface IM:</b>	0
<b>Metal:</b>	NO	<b>Other Surface I:</b>	0
<b>Carcinogen:</b>	NO	<b>Other Disposal:</b>	0
<b>Fugitive Air:</b>	0	<b>On Site Release Tot:</b>	0
<b>Stack Air:</b>	0	<b>Off Site Release Tot:</b>	0
<b>Underground:</b>	0	<b>Off Site Recycled Tot:</b>	0
<b>Underground CL I:</b>	0	<b>Total Releases:</b>	0
<b>Underground C II-V:</b>	0		
<b>Chemical:</b>	Ammonia		
<b>Industry Sector:</b>	Chemical Wholesalers		
<b>Parent Co Name:</b>	NAD83		
<b>Standard Parent Co Name:</b>			

BRENNTAG NORTH AMERICA INC

**One Time Release:**

**CAS No:**

7664-41-7

**PFAS:**

NO

<b>TRI FD:</b>	33605HCNDL3520A	<b>Water:</b>	0
<b>Industry Sector Code:</b>	4246	<b>Landfills:</b>	0

Map Key	Number of Records	Direction	Distance (mi/ft)	Elev/Diff (ft)	Site	DB
---------	-------------------	-----------	------------------	----------------	------	----

<b>Federal Facility:</b>	NO				<b>RCRA C Landfill:</b>	0
<b>Cas No Compound ID:</b>	0000107211				<b>Other Landfills:</b>	0
<b>Classification:</b>	TRI				<b>Land Treatment:</b>	0
<b>Primary SIC:</b>	5169				<b>Surface Impndmnt:</b>	0
<b>Primary NAICS:</b>	424690				<b>RCRA Surface IM:</b>	0
<b>Metal:</b>	NO				<b>Other Surface I:</b>	0
<b>Carcinogen:</b>	NO				<b>Other Disposal:</b>	0
<b>Fugitive Air:</b>	0				<b>On Site Release Tot:</b>	0
<b>Stack Air:</b>	0				<b>Off Site Release Tot:</b>	0
<b>Underground:</b>	0				<b>Off Site Recycled Tot:</b>	0
<b>Underground CL I:</b>	0				<b>Total Releases:</b>	0
<b>Underground C II-V:</b>	0					

**Chemical:** Ethylene glycol  
**Industry Sector:** Chemical Wholesalers  
**Parent Co Name:** NAD83  
**Standard Parent Co Name:**

BRENNTAG NORTH AMERICA INC

**One Time Release:**

**CAS No:**

107-21-1

**PFAS:**

NO

<b>TRI FD:</b>	33605HCNDL3520A				<b>Water:</b>	0
<b>Industry Sector Code:</b>	4246				<b>Landfills:</b>	0
<b>Federal Facility:</b>	NO				<b>RCRA C Landfill:</b>	0
<b>Cas No Compound ID:</b>	0007664382				<b>Other Landfills:</b>	0
<b>Classification:</b>	TRI				<b>Land Treatment:</b>	0
<b>Primary SIC:</b>	5169				<b>Surface Impndmnt:</b>	0
<b>Primary NAICS:</b>	424690				<b>RCRA Surface IM:</b>	0
<b>Metal:</b>	NO				<b>Other Surface I:</b>	0
<b>Carcinogen:</b>	NO				<b>Other Disposal:</b>	0
<b>Fugitive Air:</b>	0				<b>On Site Release Tot:</b>	0
<b>Stack Air:</b>	0				<b>Off Site Release Tot:</b>	0
<b>Underground:</b>	0				<b>Off Site Recycled Tot:</b>	0
<b>Underground CL I:</b>	0				<b>Total Releases:</b>	0
<b>Underground C II-V:</b>	0					

**Chemical:** Phosphoric acid  
**Industry Sector:** Chemical Wholesalers  
**Parent Co Name:** NAD83  
**Standard Parent Co Name:**

BRENNTAG NORTH AMERICA INC

**One Time Release:**

**CAS No:**

7664-38-2

Map Key	Number of Records	Direction	Distance (mi/ft)	Elev/Diff (ft)	Site	DB
---------	-------------------	-----------	------------------	----------------	------	----

**PFAS:**

NO

<b>TRI FD:</b>	33605HCNDL3520A	<b>Water:</b>	0
<b>Industry Sector Code:</b>	4246	<b>Landfills:</b>	0
<b>Federal Facility:</b>	NO	<b>RCRA C Landfill:</b>	0
<b>Cas No Compound ID:</b>	N230	<b>Other Landfills:</b>	0
<b>Classification:</b>	TRI	<b>Land Treatment:</b>	0
<b>Primary SIC:</b>	5169	<b>Surface Impndmnt:</b>	0
<b>Primary NAICS:</b>	424690	<b>RCRA Surface IM:</b>	0
<b>Metal:</b>	NO	<b>Other Surface I:</b>	0
<b>Carcinogen:</b>	NO	<b>Other Disposal:</b>	0
<b>Fugitive Air:</b>	0	<b>On Site Release Tot:</b>	0
<b>Stack Air:</b>	0	<b>Off Site Release Tot:</b>	0
<b>Underground:</b>	0	<b>Off Site Recycled Tot:</b>	0
<b>Underground CL I:</b>	0	<b>Total Releases:</b>	0
<b>Underground C II-V:</b>	0		

**Chemical:** Certain glycol ethers  
**Industry Sector:** Chemical Wholesalers  
**Parent Co Name:** NAD83  
**Standard Parent Co Name:**

BRENNTAG NORTH AMERICA INC

**One Time Release:**

**CAS No:**

N230

**PFAS:**

NO

**1999 Details**

<b>TRI FD:</b>	33605HCNDL3520A	<b>Water:</b>	0
<b>Industry Sector Code:</b>	4246	<b>Landfills:</b>	0
<b>Federal Facility:</b>	NO	<b>RCRA C Landfill:</b>	0
<b>Cas No Compound ID:</b>	0007664417	<b>Other Landfills:</b>	0
<b>Classification:</b>	TRI	<b>Land Treatment:</b>	0
<b>Primary SIC:</b>	5169	<b>Surface Impndmnt:</b>	0
<b>Primary NAICS:</b>	424690	<b>RCRA Surface IM:</b>	0
<b>Metal:</b>	NO	<b>Other Surface I:</b>	0
<b>Carcinogen:</b>	NO	<b>Other Disposal:</b>	0
<b>Fugitive Air:</b>	0	<b>On Site Release Tot:</b>	0
<b>Stack Air:</b>	0	<b>Off Site Release Tot:</b>	0
<b>Underground:</b>	0	<b>Off Site Recycled Tot:</b>	0
<b>Underground CL I:</b>	0	<b>Total Releases:</b>	0
<b>Underground C II-V:</b>	0		

<b>Map Key</b>	<b>Number of Records</b>	<b>Direction</b>	<b>Distance (mi/ft)</b>	<b>Elev/Diff (ft)</b>	<b>Site</b>	<b>DB</b>
----------------	--------------------------	------------------	-------------------------	-----------------------	-------------	-----------

**Chemical:** Ammonia  
**Industry Sector:** Chemical Wholesalers  
**Parent Co Name:** NAD83  
**Standard Parent Co Name:**

BRENNTAG NORTH AMERICA INC

**One Time Release:**

**CAS No:**

7664-41-7

**PFAS:**

NO

**2000 Details**

<b>TRI FD:</b>	33605HCNDL3520A	<b>Water:</b>	0
<b>Industry Sector Code:</b>	4246	<b>Landfills:</b>	0
<b>Federal Facility:</b>	NO	<b>RCRA C Landfill:</b>	0
<b>Cas No Compound ID:</b>	0007664417	<b>Other Landfills:</b>	0
<b>Classification:</b>	TRI	<b>Land Treatment:</b>	0
<b>Primary SIC:</b>	5169	<b>Surface Impdmnt:</b>	0
<b>Primary NAICS:</b>	424690	<b>RCRA Surface IM:</b>	0
<b>Metal:</b>	NO	<b>Other Surface I:</b>	0
<b>Carcinogen:</b>	NO	<b>Other Disposal:</b>	0
<b>Fugitive Air:</b>	0	<b>On Site Release Tot:</b>	0
<b>Stack Air:</b>	0	<b>Off Site Release Tot:</b>	0
<b>Underground:</b>	0	<b>Off Site Recycled Tot:</b>	0
<b>Underground CL I:</b>	0	<b>Total Releases:</b>	0
<b>Underground C II-V:</b>	0		

**Chemical:** Ammonia  
**Industry Sector:** Chemical Wholesalers  
**Parent Co Name:** NAD83  
**Standard Parent Co Name:**

BRENNTAG NORTH AMERICA INC

**One Time Release:**

**CAS No:**

7664-41-7

**PFAS:**

NO

**2001 Details**

<b>TRI FD:</b>	33605HCNDL3520A	<b>Water:</b>	0
<b>Industry Sector Code:</b>	4246	<b>Landfills:</b>	0

<b>Map Key</b>	<b>Number of Records</b>	<b>Direction</b>	<b>Distance (mi/ft)</b>	<b>Elev/Diff (ft)</b>	<b>Site</b>	<b>DB</b>
----------------	--------------------------	------------------	-------------------------	-----------------------	-------------	-----------

<b>Federal Facility:</b>	NO				<b>RCRA C Landfill:</b>	0
<b>Cas No Compound ID:</b>	0007664417				<b>Other Landfills:</b>	0
<b>Classification:</b>	TRI				<b>Land Treatment:</b>	0
<b>Primary SIC:</b>	5169				<b>Surface Impndmnt:</b>	0
<b>Primary NAICS:</b>	424690				<b>RCRA Surface IM:</b>	0
<b>Metal:</b>	NO				<b>Other Surface I:</b>	0
<b>Carcinogen:</b>	NO				<b>Other Disposal:</b>	0
<b>Fugitive Air:</b>	0				<b>On Site Release Tot:</b>	0
<b>Stack Air:</b>	0				<b>Off Site Release Tot:</b>	0
<b>Underground:</b>	0				<b>Off Site Recycled Tot:</b>	0
<b>Underground CL I:</b>	0				<b>Total Releases:</b>	0
<b>Underground C II-V:</b>	0					

**Chemical:** Ammonia  
**Industry Sector:** Chemical Wholesalers  
**Parent Co Name:** NAD83  
**Standard Parent Co Name:**

BRENNTAG NORTH AMERICA INC

**One Time Release:**

**CAS No:**

7664-41-7

**PFAS:**

NO

2002 Details

<b>TRI FD:</b>	33605HCNDL3520A				<b>Water:</b>	0
<b>Industry Sector Code:</b>	4246				<b>Landfills:</b>	0
<b>Federal Facility:</b>	NO				<b>RCRA C Landfill:</b>	0
<b>Cas No Compound ID:</b>	0007664417				<b>Other Landfills:</b>	0
<b>Classification:</b>	TRI				<b>Land Treatment:</b>	0
<b>Primary SIC:</b>	5169				<b>Surface Impndmnt:</b>	0
<b>Primary NAICS:</b>	424690				<b>RCRA Surface IM:</b>	0
<b>Metal:</b>	NO				<b>Other Surface I:</b>	0
<b>Carcinogen:</b>	NO				<b>Other Disposal:</b>	0
<b>Fugitive Air:</b>	0				<b>On Site Release Tot:</b>	0
<b>Stack Air:</b>	0				<b>Off Site Release Tot:</b>	0
<b>Underground:</b>	0				<b>Off Site Recycled Tot:</b>	0
<b>Underground CL I:</b>	0				<b>Total Releases:</b>	0
<b>Underground C II-V:</b>	0					

**Chemical:** Ammonia  
**Industry Sector:** Chemical Wholesalers  
**Parent Co Name:** NAD83  
**Standard Parent Co Name:**

BRENNTAG NORTH AMERICA INC

**One Time Release:**

Map Key	Number of Records	Direction	Distance (mi/ft)	Elev/Diff (ft)	Site	DB
---------	-------------------	-----------	------------------	----------------	------	----

CAS No:

7664-41-7

PFAS:

NO

**2003 Details**

<b>TRI FD:</b>	33605HCNDL3520A	<b>Water:</b>	0
<b>Industry Sector Code:</b>	4246	<b>Landfills:</b>	0
<b>Federal Facility:</b>	NO	<b>RCRA C Landfill:</b>	0
<b>Cas No Compound ID:</b>	0007664417	<b>Other Landfills:</b>	0
<b>Classification:</b>	TRI	<b>Land Treatment:</b>	0
<b>Primary SIC:</b>	5169	<b>Surface Impdmnt:</b>	0
<b>Primary NAICS:</b>	424690	<b>RCRA Surface IM:</b>	0
<b>Metal:</b>	NO	<b>Other Surface I:</b>	0
<b>Carcinogen:</b>	NO	<b>Other Disposal:</b>	0
<b>Fugitive Air:</b>	0	<b>On Site Release Tot:</b>	0
<b>Stack Air:</b>	0	<b>Off Site Release Tot:</b>	0
<b>Underground:</b>	0	<b>Off Site Recycled Tot:</b>	0
<b>Underground CL I:</b>	0	<b>Total Releases:</b>	0
<b>Underground C II-V:</b>	0		

**Chemical:** Ammonia  
**Industry Sector:** Chemical Wholesalers  
**Parent Co Name:** NAD83  
**Standard Parent Co Name:**

BRENNTAG NORTH AMERICA INC

**One Time Release:**

CAS No:

7664-41-7

PFAS:

NO

**2004 Details**

<b>TRI FD:</b>	33605HCNDL3520A	<b>Water:</b>	0
<b>Industry Sector Code:</b>	4246	<b>Landfills:</b>	0
<b>Federal Facility:</b>	NO	<b>RCRA C Landfill:</b>	0
<b>Cas No Compound ID:</b>	0007664417	<b>Other Landfills:</b>	0
<b>Classification:</b>	TRI	<b>Land Treatment:</b>	0
<b>Primary SIC:</b>	5169	<b>Surface Impdmnt:</b>	0
<b>Primary NAICS:</b>	424690	<b>RCRA Surface IM:</b>	0
<b>Metal:</b>	NO	<b>Other Surface I:</b>	0
<b>Carcinogen:</b>	NO	<b>Other Disposal:</b>	0

Map Key	Number of Records	Direction	Distance (mi/ft)	Elev/Diff (ft)	Site	DB
---------	-------------------	-----------	------------------	----------------	------	----

Fugitive Air:	0				On Site Release Tot:	0
Stack Air:	0				Off Site Release Tot:	0
Underground:	0				Off Site Recycled Tot:	0
Underground CL I:	0				Total Releases:	0
Underground C II-V:	0					

**Chemical:** Ammonia  
**Industry Sector:** Chemical Wholesalers  
**Parent Co Name:** NAD83  
**Standard Parent Co Name:**

BRENNTAG NORTH AMERICA INC

**One Time Release:**

**CAS No:**

7664-41-7

**PFAS:**

NO

**2005 Details**

<b>TRI FD:</b>	33605HCNDL3520A	<b>Water:</b>	0
<b>Industry Sector Code:</b>	4246	<b>Landfills:</b>	0
<b>Federal Facility:</b>	NO	<b>RCRA C Landfill:</b>	0
<b>Cas No Compound ID:</b>	0007664417	<b>Other Landfills:</b>	0
<b>Classification:</b>	TRI	<b>Land Treatment:</b>	0
<b>Primary SIC:</b>	5169	<b>Surface Impndmnt:</b>	0
<b>Primary NAICS:</b>	424690	<b>RCRA Surface IM:</b>	0
<b>Metal:</b>	NO	<b>Other Surface I:</b>	0
<b>Carcinogen:</b>	NO	<b>Other Disposal:</b>	0
<b>Fugitive Air:</b>	0	<b>On Site Release Tot:</b>	0
<b>Stack Air:</b>	0	<b>Off Site Release Tot:</b>	0
<b>Underground:</b>	0	<b>Off Site Recycled Tot:</b>	0
<b>Underground CL I:</b>	0	<b>Total Releases:</b>	0
<b>Underground C II-V:</b>	0		

**Chemical:** Ammonia  
**Industry Sector:** Chemical Wholesalers  
**Parent Co Name:** NAD83  
**Standard Parent Co Name:**

BRENNTAG NORTH AMERICA INC

**One Time Release:**

**CAS No:**

7664-41-7

**PFAS:**

NO

**2006 Details**

<b>TRI FD:</b>	33605HCNDL3520A	<b>Water:</b>	0
<b>Industry Sector Code:</b>	4246	<b>Landfills:</b>	0
<b>Federal Facility:</b>	NO	<b>RCRA C Landfill:</b>	0
<b>Cas No Compound ID:</b>	0007664417	<b>Other Landfills:</b>	0
<b>Classification:</b>	TRI	<b>Land Treatment:</b>	0
<b>Primary SIC:</b>		<b>Surface Impdmnt:</b>	0
<b>Primary NAICS:</b>	424690	<b>RCRA Surface IM:</b>	0
<b>Metal:</b>	NO	<b>Other Surface I:</b>	0
<b>Carcinogen:</b>	NO	<b>Other Disposal:</b>	0
<b>Fugitive Air:</b>	0	<b>On Site Release Tot:</b>	0
<b>Stack Air:</b>	0	<b>Off Site Release Tot:</b>	0
<b>Underground:</b>	0	<b>Off Site Recycled Tot:</b>	0
<b>Underground CL I:</b>	0	<b>Total Releases:</b>	0
<b>Underground C II-V:</b>	0		
<b>Chemical:</b>	Ammonia		
<b>Industry Sector:</b>	Chemical Wholesalers		
<b>Parent Co Name:</b>	NAD83		
<b>Standard Parent Co Name:</b>			

BRENNTAG NORTH AMERICA INC

**One Time Release:**

**CAS No:**

7664-41-7

**PFAS:**

NO

**2007 Details**

<b>TRI FD:</b>	33605HCNDL3520A	<b>Water:</b>	0
<b>Industry Sector Code:</b>	4246	<b>Landfills:</b>	0
<b>Federal Facility:</b>	NO	<b>RCRA C Landfill:</b>	0
<b>Cas No Compound ID:</b>	0007664417	<b>Other Landfills:</b>	0
<b>Classification:</b>	TRI	<b>Land Treatment:</b>	0
<b>Primary SIC:</b>		<b>Surface Impdmnt:</b>	0
<b>Primary NAICS:</b>	424690	<b>RCRA Surface IM:</b>	0
<b>Metal:</b>	NO	<b>Other Surface I:</b>	0
<b>Carcinogen:</b>	NO	<b>Other Disposal:</b>	0
<b>Fugitive Air:</b>	0	<b>On Site Release Tot:</b>	0
<b>Stack Air:</b>	0	<b>Off Site Release Tot:</b>	0
<b>Underground:</b>	0	<b>Off Site Recycled Tot:</b>	0
<b>Underground CL I:</b>	0	<b>Total Releases:</b>	0
<b>Underground C II-V:</b>	0		
<b>Chemical:</b>	Ammonia		
<b>Industry Sector:</b>	Chemical Wholesalers		



<b>Map Key</b>	<b>Number of Records</b>	<b>Direction</b>	<b>Distance (mi/ft)</b>	<b>Elev/Diff (ft)</b>	<b>Site</b>	<b>DB</b>
----------------	--------------------------	------------------	-------------------------	-----------------------	-------------	-----------

**Parent Co Name:** NAD83  
**Standard Parent Co Name:**

BRENNTAG NORTH AMERICA INC

**One Time Release:**

**CAS No:**

7664-41-7

**PFAS:**

NO

**2017 Details**

<b>TRI FD:</b>	33605HCNDL3520A	<b>Water:</b>	0
<b>Industry Sector Code:</b>	4246	<b>Landfills:</b>	0
<b>Federal Facility:</b>	NO	<b>RCRA C Landfill:</b>	0
<b>Cas No Compound ID:</b>	0007632000	<b>Other Landfills:</b>	0
<b>Classification:</b>	TRI	<b>Land Treatment:</b>	0
<b>Primary SIC:</b>		<b>Surface Impndmnt:</b>	0
<b>Primary NAICS:</b>	424690	<b>RCRA Surface IM:</b>	0
<b>Metal:</b>	NO	<b>Other Surface I:</b>	0
<b>Carcinogen:</b>	NO	<b>Other Disposal:</b>	0
<b>Fugitive Air:</b>	0	<b>On Site Release Tot:</b>	0
<b>Stack Air:</b>	0	<b>Off Site Release Tot:</b>	0
<b>Underground:</b>	0	<b>Off Site Recycled Tot:</b>	0
<b>Underground CL I:</b>	0	<b>Total Releases:</b>	0
<b>Underground C II-V:</b>	0		

**Chemical:** Sodium nitrite  
**Industry Sector:** Chemical Wholesalers  
**Parent Co Name:** NAD83  
**Standard Parent Co Name:**

BRENNTAG NORTH AMERICA INC

**One Time Release:**

**CAS No:**

7632-00-0

**PFAS:**

NO

**2018 Details**

<b>TRI FD:</b>	33605HCNDL3520A	<b>Water:</b>	0
<b>Industry Sector Code:</b>	4246	<b>Landfills:</b>	0
<b>Federal Facility:</b>	NO	<b>RCRA C Landfill:</b>	0
<b>Cas No Compound ID:</b>	0007632000	<b>Other Landfills:</b>	0

Map Key	Number of Records	Direction	Distance (mi/ft)	Elev/Diff (ft)	Site	DB
---------	-------------------	-----------	------------------	----------------	------	----

<b>Classification:</b>	TRI				<b>Land Treatment:</b>	0
<b>Primary SIC:</b>					<b>Surface Impndmnt:</b>	0
<b>Primary NAICS:</b>	424690				<b>RCRA Surface IM:</b>	0
<b>Metal:</b>	NO				<b>Other Surface I:</b>	0
<b>Carcinogen:</b>	NO				<b>Other Disposal:</b>	0
<b>Fugitive Air:</b>	0				<b>On Site Release Tot:</b>	0
<b>Stack Air:</b>	0				<b>Off Site Release Tot:</b>	0
<b>Underground:</b>	0				<b>Off Site Recycled Tot:</b>	0
<b>Underground CL I:</b>	0				<b>Total Releases:</b>	0
<b>Underground C II-V:</b>	0					

**Chemical:** Sodium nitrite  
**Industry Sector:** Chemical Wholesalers  
**Parent Co Name:** NAD83  
**Standard Parent Co Name:**

BRENNTAG NORTH AMERICA INC

**One Time Release:**

**CAS No:**

7632-00-0

**PFAS:**

NO

**2019 Details**

<b>TRI FD:</b>	33605HCNDL3520A				<b>Water:</b>	0
<b>Industry Sector Code:</b>	4246				<b>Landfills:</b>	0
<b>Federal Facility:</b>	NO				<b>RCRA C Landfill:</b>	0
<b>Cas No Compound ID:</b>	N535				<b>Other Landfills:</b>	0
<b>Classification:</b>	TRI				<b>Land Treatment:</b>	0
<b>Primary SIC:</b>					<b>Surface Impndmnt:</b>	0
<b>Primary NAICS:</b>	424690				<b>RCRA Surface IM:</b>	0
<b>Metal:</b>	NO				<b>Other Surface I:</b>	0
<b>Carcinogen:</b>	NO				<b>Other Disposal:</b>	0
<b>Fugitive Air:</b>	0				<b>On Site Release Tot:</b>	0
<b>Stack Air:</b>	0				<b>Off Site Release Tot:</b>	0
<b>Underground:</b>	0				<b>Off Site Recycled Tot:</b>	0
<b>Underground CL I:</b>	0				<b>Total Releases:</b>	0
<b>Underground C II-V:</b>	0					

**Chemical:** Nonylphenol Ethoxylates  
**Industry Sector:** Chemical Wholesalers  
**Parent Co Name:** NAD83  
**Standard Parent Co Name:**

BRENNTAG NORTH AMERICA INC

**One Time Release:**

**CAS No:**

Map Key	Number of Records	Direction	Distance (mi/ft)	Elev/Diff (ft)	Site	DB
---------	-------------------	-----------	------------------	----------------	------	----

N535

PFAS:

NO

<b>TRI FD:</b>	33605HCNDL3520A	<b>Water:</b>	0
<b>Industry Sector Code:</b>	4246	<b>Landfills:</b>	0
<b>Federal Facility:</b>	NO	<b>RCRA C Landfill:</b>	0
<b>Cas No Compound ID:</b>	0007632000	<b>Other Landfills:</b>	0
<b>Classification:</b>	TRI	<b>Land Treatment:</b>	0
<b>Primary SIC:</b>		<b>Surface Impdmnt:</b>	0
<b>Primary NAICS:</b>	424690	<b>RCRA Surface IM:</b>	0
<b>Metal:</b>	NO	<b>Other Surface I:</b>	0
<b>Carcinogen:</b>	NO	<b>Other Disposal:</b>	0
<b>Fugitive Air:</b>	0	<b>On Site Release Tot:</b>	0
<b>Stack Air:</b>	0	<b>Off Site Release Tot:</b>	0
<b>Underground:</b>	0	<b>Off Site Recycled Tot:</b>	0
<b>Underground CL I:</b>	0	<b>Total Releases:</b>	0
<b>Underground C II-V:</b>	0		
<b>Chemical:</b>	Sodium nitrite		
<b>Industry Sector:</b>	Chemical Wholesalers		
<b>Parent Co Name:</b>	NAD83		
<b>Standard Parent Co Name:</b>			

BRENNTAG NORTH AMERICA INC

One Time Release:

CAS No:

7632-00-0

PFAS:

NO

<a href="#">101</a>	18 of 21	WNW	0.00 / 0.00	6.64 / -4	INDUSTRIAL CHEMICAL SUPPLY 3520 ADAMO DR TAMPA FL 33605	UST
---------------------	----------	-----	-------------	-----------	---	-----

<b>Facility ID:</b>	8627232	<b>County:</b>	HILLSBOROUGH
<b>Facility Status:</b>	CLOSED	<b>Lat/Long Method:</b>	AGPS
<b>Facility Type:</b>	C	<b>Lat DD:</b>	27
<b>Type Desc:</b>	Fuel user/Non-retail	<b>Lat MM:</b>	57
<b>Facility Phone:</b>	8137445266	<b>Lat SS:</b>	22
<b>Dep Co:</b>	P	<b>Long DD:</b>	82
<b>Owner ID:</b>	10742	<b>Long MM:</b>	25
<b>Owner Phone:</b>	8138371646	<b>Long SS:</b>	14
<b>Owner:</b>	INDUSTRIAL CHEMICAL & SUPPLY		
<b>Owner Address1:</b>	3520 ADAMO DR		
<b>Owner Address2:</b>			
<b>Owner City:</b>	TAMPA		
<b>Owner State:</b>	FL		

Map Key	Number of Records	Direction	Distance (mi/ft)	Elev/Diff (ft)	Site	DB
<b>Owner Zip 5:</b>		33605				
<b>Contact:</b>		ANDY				
<b>Source:</b>		Tank Facility - All Locations and Tank Information; Tank Facility - All Locations and Owner Information				
<b>Oculus Docs Inventory URL:</b>		https://erisservice7.ecologeris.com/ErisExt/flo/ocure.ashx?ID=8627232&CAT=11				
<b>Information Portal Fac URL:</b>		http://prodenv.dep.state.fl.us/DepNexus/public/facilitysearch?pagination=true&facility.id=8627232				
<b>Information Portal Doc URL:</b>		http://prodenv.dep.state.fl.us/DepNexus/public/electronic-documents/8627232/facility!search				

**Tank Information**

<b>Tank ID:</b>	1	<b>Capacity:</b>	2000
<b>Tank Status:</b>	A - CLOSED IN PLACE	<b>Substance:</b>	D - Vehicular Diesel
<b>Status Date:</b>	30-NOV-1989	<b>Placement:</b>	UNDERGROUND
<b>Installation Date:</b>	01-JUL-1966	<b>Tank Vessel Indic:</b>	TANK
<b>Tank Desc:</b>			

<a href="#">101</a>	19 of 21	WNW	0.00 / 0.00	6.64 / -4	BRENNTAG MID-SOUTH INC 3520 ADAMO DR TAMPA FL 33605	STCS
<b>Facility ID:</b>	8627237	<b>Zip5 (Open Data):</b>	33605			
<b>Type:</b>	Z - Other Regulated Facility	<b>CountyID(OpenData):</b>	29			
<b>Status:</b>	Open	<b>County (Open Data):</b>	HILLSBOROUGH			
<b>County:</b>	HILLSBOROUGH	<b>Contam (Map):</b>				
<b>Fac Stat(OpenData):</b>	OPEN	<b>Fac Type (Map):</b>	Other Regulated Facility			
<b>Fac Code(OpenData):</b>	Z	<b>Fac Stat (Map):</b>	OPEN			
<b>Fac Type(OpenData):</b>	Other Regulated Facility	<b>Status (Map):</b>	REVIEWED			
<b>Clnup Cd(OpenData):</b>		<b>City (Map):</b>	TAMPA			
<b>Clnup Dt(OpenData):</b>		<b>County (Map):</b>	29			
<b>Status (Open Data):</b>	REVIEWED	<b>Zip5 (Map):</b>	33605			
<b>City (Open Data):</b>	TAMPA	<b>Zip4 (Map):</b>	7325			
<b>Fac Name(Open Data):</b>	BRENNTAG MID-SOUTH INC					
<b>Address (Open Data):</b>	3520 ADAMO DR					
<b>Fac Cleanup Stat(Open Data):</b>						
<b>Name (Map):</b>	BRENNTAG MID-SOUTH INC					
<b>Address (Map):</b>	3520 ADAMO DR					

**FDEP Storage Tank Monitoring Open Data Details**

<b>Object ID:</b>	17413	<b>Map Src:</b>	1994 doqs
<b>X:</b>	-82.4208369744875	<b>Map Scale:</b>	1624
<b>Y:</b>	27.9552518136766	<b>Elevation:</b>	
<b>Regulated:</b>	YES	<b>EI Datum:</b>	
<b>Col Meth:</b>	DPHO	<b>EI Resolut:</b>	
<b>Col Name:</b>	RICCI_L	<b>EI Units:</b>	
<b>Col Date:</b>	2003/09/11 07:43:07+00	<b>ALB East:</b>	555059.14
<b>Col Prog:</b>	TANKS-PETROLEUM CONTAMINATION	<b>ALB North:</b>	439818.44
<b>Ver Meth:</b>	DPHO	<b>Loc ID:</b>	35245
<b>Ver Name:</b>	RICCI_L	<b>Lat DD:</b>	27
<b>Ver Prog:</b>	TANKS-PETROLEUM CONTAMINATION	<b>Lat MM:</b>	57
<b>Ver Date:</b>	2003/09/11 07:43:07+00	<b>Lat SS:</b>	
<b>OOIC:</b>	FACILITY	<b>Long DD:</b>	82

Map Key	Number of Records	Direction	Distance (mi/ft)	Elev/Diff (ft)	Site	DB
Rel Feat:	EXACT			Long MM:	25	
Datum:	HARN			Long SS:		
Coord Acc:	4					
Col Aff:		DEPARTMENT OF ENVIRONMENTAL PR				
Ver Aff:		DEPARTMENT OF ENVIRONMENTAL PR				
Direct:						
Documents:		<a href="https://prodenv.dep.state.fl.us/DepNexus/public/electronic-documents/8627237/gis-facility!search">https://prodenv.dep.state.fl.us/DepNexus/public/electronic-documents/8627237/gis-facility!search</a>				

**FDEP Open Data - Storage Tank Contamination Monitoring (STCM)**

Loc ID:	35245	Rel Feat:	EXACT
Site Type:	Other Regulated Facility	El Datum:	
Contam Ind:		El Resolut:	
Phone:	8132477354	El Units:	
Operator:	TODD DIAL	Map Src:	1994 doqs
Next action:	PLACARD 25-JUL-2022	Map Scale:	1624
Fin Respon:		Coord Acc:	4
Office:	SWD	Alb East:	555059.14
OOIC:	FACILITY	Alb North:	439818.44
Col Meth:	DPHO	Datum:	HARN
Col Name:	RICCI_L	Elevation:	
Col Date:	9/11/2003	Lat DD:	27
Col Prog:	TANKS-PETROLEUM CONTAMINATION	Lat MM:	57
Ver Meth:	DPHO	Lat SS:	
Ver Name:	RICCI_L	Long DD:	82
Ver Prog:	TANKS-PETROLEUM CONTAMINATION	Long MM:	25
Ver Date:	9/11/2003	Long SS:	
Object ID:	35245		
Col Aff:	DEPARTMENT OF ENVIRONMENTAL PR		
Ver Aff:	DEPARTMENT OF ENVIRONMENTAL PR		
Documents:	<a href="https://prodenv.dep.state.fl.us/DepNexus/public/electronic-documents/8627237/gis-facility!search">https://prodenv.dep.state.fl.us/DepNexus/public/electronic-documents/8627237/gis-facility!search</a>		

**FDEP - Storage Tank Contamination Monitoring (STCM) Details**

Name:	Brenntag Mid-South Inc 3520 Adamo Dr Tampa, FL 33605- 7325
LL Method:	DPHO - Autonomous GPS
Account Owner:	Brenntag Mid-South Inc
Contact:	Todd Dial
Phone:	813-247-7354
District:	SWD
County 1:	29 - Hillsborough
Latitude:	27:57:18.8879
Longitude:	82:25:15.0009

**FDEP - Registered Tanks from Storage Tank Contamination Monitoring (STCM) Details**

Tank No:	32
Size:	4150

<b>Map Key</b>	<b>Number of Records</b>	<b>Direction</b>	<b>Distance (mi/ft)</b>	<b>Elev/Diff (ft)</b>	<b>Site</b>	<b>DB</b>
<b>Content:</b>		Mineral Acid				
<b>Installed:</b>		06/01/2015				
<b>Placement:</b>		ABOVE				
<b>Status:</b>		In Service				
<b>Construction:</b>		Y - Polyethylene				
<b>Piping:</b>		B - Steel/Galvanized Metal				
<b>Monitoring:</b>		A - Site Suitability Plan				

**FDEP - Registered Tanks from Storage Tank Contamination Monitoring (STCM) Details**

<b>Tank No:</b>	11
<b>Size:</b>	40000
<b>Content:</b>	Hazardous Substance
<b>Installed:</b>	10/01/1993
<b>Placement:</b>	ABOVE
<b>Status:</b>	In Service
<b>Construction:</b>	C - Steel
	K - Ast Containment
<b>Piping:</b>	A - Abv, No Soil Contact
	B - Steel/Galvanized Metal
<b>Monitoring:</b>	M - Manual Tank Gauging - Usts

**FDEP - Registered Tanks from Storage Tank Contamination Monitoring (STCM) Details**

<b>Tank No:</b>	26
<b>Size:</b>	5000
<b>Content:</b>	Mineral Acid
<b>Installed:</b>	08/01/2000
<b>Placement:</b>	ABOVE
<b>Status:</b>	NonReg Use / Process
<b>Construction:</b>	K - Ast Containment
	P - Level Gauges/Alarms
	Y - Polyethylene
<b>Piping:</b>	A - Abv, No Soil Contact
<b>Monitoring:</b>	I - Not Required

**FDEP - Registered Tanks from Storage Tank Contamination Monitoring (STCM) Details**

<b>Tank No:</b>	12
<b>Size:</b>	1500
<b>Content:</b>	Hazardous Substance
<b>Installed:</b>	08/01/1994
<b>Placement:</b>	ABOVE
<b>Status:</b>	Removed from Site
<b>Construction:</b>	
<b>Piping:</b>	
<b>Monitoring:</b>	

**FDEP - Registered Tanks from Storage Tank Contamination Monitoring (STCM) Details**

<b>Map Key</b>	<b>Number of Records</b>	<b>Direction</b>	<b>Distance (mi/ft)</b>	<b>Elev/Diff (ft)</b>	<b>Site</b>	<b>DB</b>
<b>Tank No:</b>		29				
<b>Size:</b>		6150				
<b>Content:</b>		Other Non Regulated				
<b>Installed:</b>		09/01/2000				
<b>Placement:</b>		ABOVE				
<b>Status:</b>		In Service				
<b>Construction:</b>		K - Ast Containment P - Level Gauges/Alarms Y - Polyethylene				
<b>Piping:</b>		A - Abv, No Soil Contact				
<b>Monitoring:</b>		I - Not Required				

**FDEP - Registered Tanks from Storage Tank Contamination Monitoring (STCM) Details**

<b>Tank No:</b>	9
<b>Size:</b>	5000
<b>Content:</b>	Other Non Regulated
<b>Installed:</b>	11/01/1987
<b>Placement:</b>	ABOVE
<b>Status:</b>	Removed from Site
<b>Construction:</b>	
<b>Piping:</b>	
<b>Monitoring:</b>	

**FDEP - Registered Tanks from Storage Tank Contamination Monitoring (STCM) Details**

<b>Tank No:</b>	15
<b>Size:</b>	2000
<b>Content:</b>	Misc Petrol-Based Product
<b>Installed:</b>	12/01/1987
<b>Placement:</b>	ABOVE
<b>Status:</b>	Removed from Site
<b>Construction:</b>	
<b>Piping:</b>	
<b>Monitoring:</b>	

**FDEP - Registered Tanks from Storage Tank Contamination Monitoring (STCM) Details**

<b>Tank No:</b>	25
<b>Size:</b>	6000
<b>Content:</b>	Mineral Acid
<b>Installed:</b>	08/01/2000
<b>Placement:</b>	ABOVE
<b>Status:</b>	In Service
<b>Construction:</b>	K - Ast Containment P - Level Gauges/Alarms Y - Polyethylene
<b>Piping:</b>	A - Abv, No Soil Contact
<b>Monitoring:</b>	I - Not Required

Map Key	Number of Records	Direction	Distance (mi/ft)	Elev/Diff (ft)	Site	DB
---------	-------------------	-----------	------------------	----------------	------	----

**FDEP - Registered Tanks from Storage Tank Contamination Monitoring (STCM) Details**

**Tank No:** 2  
**Size:** 5000  
**Content:** Mineral Acid  
**Installed:** 11/01/1987  
**Placement:** ABOVE  
**Status:** Removed from Site  
**Construction:**  
**Piping:**  
**Monitoring:**

**FDEP - Registered Tanks from Storage Tank Contamination Monitoring (STCM) Details**

**Tank No:** 7  
**Size:** 1200  
**Content:** Hazardous Substance  
**Installed:** 11/01/1987  
**Placement:** ABOVE  
**Status:** Removed from Site  
**Construction:**  
**Piping:**  
**Monitoring:**

**FDEP - Registered Tanks from Storage Tank Contamination Monitoring (STCM) Details**

**Tank No:** 17  
**Size:** 5000  
**Content:** Misc Petrol-Based Product  
**Installed:** 12/01/1987  
**Placement:** ABOVE  
**Status:** Removed from Site  
**Construction:**  
**Piping:**  
**Monitoring:**

**FDEP - Registered Tanks from Storage Tank Contamination Monitoring (STCM) Details**

**Tank No:** 23  
**Size:** 3000  
**Content:** Other Non Regulated  
**Installed:** 09/01/1997  
**Placement:** ABOVE  
**Status:** In Service  
**Construction:** K - Ast Containment  
**Piping:** Y - Polyethylene  
A - Abv, No Soil Contact  
N - Approved Synthetic Material  
**Monitoring:** M - Manual Tank Gauging - Usts



<b>Map Key</b>	<b>Number of Records</b>	<b>Direction</b>	<b>Distance (mi/ft)</b>	<b>Elev/Diff (ft)</b>	<b>Site</b>	<b>DB</b>
----------------	--------------------------	------------------	-------------------------	-----------------------	-------------	-----------

**FDEP - Registered Tanks from Storage Tank Contamination Monitoring (STCM) Details**

**Tank No:** 19  
**Size:** 4200  
**Content:** Other Non Regulated  
**Installed:** 09/01/1997  
**Placement:** ABOVE  
**Status:** NonReg Use / Process  
**Construction:** K - Ast Containment  
 Y - Polyethylene  
**Piping:** A - Abv, No Soil Contact  
 N - Approved Synthetic Material  
**Monitoring:** M - Manual Tank Gauging - Usts

**FDEP - Registered Tanks from Storage Tank Contamination Monitoring (STCM) Details**

**Tank No:** 21  
**Size:** 5000  
**Content:** Other Non Regulated  
**Installed:** 09/01/1997  
**Placement:** ABOVE  
**Status:** NonReg Use / Process  
**Construction:** K - Ast Containment  
 Y - Polyethylene  
**Piping:** A - Abv, No Soil Contact  
 N - Approved Synthetic Material  
**Monitoring:** M - Manual Tank Gauging - Usts

**FDEP - Registered Tanks from Storage Tank Contamination Monitoring (STCM) Details**

**Tank No:** 18  
**Size:** 5000  
**Content:** Misc Petrol-Based Product  
**Installed:** 12/01/1987  
**Placement:** ABOVE  
**Status:** Removed from Site  
**Construction:**  
**Piping:**  
**Monitoring:**

**FDEP - Registered Tanks from Storage Tank Contamination Monitoring (STCM) Details**

**Tank No:** 31  
**Size:** 5350  
**Content:** Mineral Acid  
**Installed:** 10/01/2005  
**Placement:** ABOVE  
**Status:** NonReg Use / Process  
**Construction:** K - Ast Containment  
 Y - Polyethylene  
**Piping:** B - Steel/Galvanized Metal

Monitoring: 4 - Visual Inspect Dispenser Liners

**FDEP - Registered Tanks from Storage Tank Contamination Monitoring (STCM) Details**

Tank No: 1  
 Size: 6000  
 Content: Mineral Acid  
 Installed: 11/01/1990  
 Placement: ABOVE  
 Status: Removed from Site  
 Construction:  
 Piping:  
 Monitoring:

**FDEP - Registered Tanks from Storage Tank Contamination Monitoring (STCM) Details**

Tank No: 4  
 Size: 5000  
 Content: Hazardous Substance  
 Installed: 11/01/1987  
 Placement: ABOVE  
 Status: Removed from Site  
 Construction:  
 Piping:  
 Monitoring:

**FDEP - Registered Tanks from Storage Tank Contamination Monitoring (STCM) Details**

Tank No: 6  
 Size: 3500  
 Content: Hazardous Substance  
 Installed: 11/01/1987  
 Placement: ABOVE  
 Status: Removed from Site  
 Construction:  
 Piping:  
 Monitoring:

**FDEP - Registered Tanks from Storage Tank Contamination Monitoring (STCM) Details**

Tank No: 33  
 Size: 4150  
 Content: Mineral Acid  
 Installed: 06/01/2015  
 Placement: ABOVE  
 Status: In Service  
 Construction: Y - Polyethylene  
 Piping: B - Steel/Galvanized Metal  
 Monitoring: A - Site Suitability Plan

<b>Map Key</b>	<b>Number of Records</b>	<b>Direction</b>	<b>Distance (mi/ft)</b>	<b>Elev/Diff (ft)</b>	<b>Site</b>	<b>DB</b>
----------------	--------------------------	------------------	-------------------------	-----------------------	-------------	-----------

**FDEP - Registered Tanks from Storage Tank Contamination Monitoring (STCM) Details**

**Tank No:** 20  
**Size:** 4200  
**Content:** Other Non Regulated  
**Installed:** 09/01/1997  
**Placement:** ABOVE  
**Status:** NonReg Use / Process  
**Construction:** K - Ast Containment  
 Y - Polyethylene  
**Piping:** A - Abv, No Soil Contact  
 N - Approved Synthetic Material  
**Monitoring:** M - Manual Tank Gauging - Usts

**FDEP - Registered Tanks from Storage Tank Contamination Monitoring (STCM) Details**

**Tank No:** 30  
**Size:** 6100  
**Content:** Other Non Regulated  
**Installed:** 10/01/2005  
**Placement:** ABOVE  
**Status:** NonReg Use / Process  
**Construction:** K - Ast Containment  
 Y - Polyethylene  
**Piping:** B - Steel/Galvanized Metal  
 N - Approved Synthetic Material  
**Monitoring:** 4 - Visual Inspect Dispenser Liners

**FDEP - Registered Tanks from Storage Tank Contamination Monitoring (STCM) Details**

**Tank No:** 13  
**Size:** 1000  
**Content:** Mineral Acid  
**Installed:** 09/01/1994  
**Placement:** ABOVE  
**Status:** Removed from Site  
**Construction:**  
**Piping:**  
**Monitoring:**

**FDEP - Registered Tanks from Storage Tank Contamination Monitoring (STCM) Details**

**Tank No:** 28  
**Size:** 18000  
**Content:** Hazardous Substance  
**Installed:** 09/01/2000  
**Placement:** ABOVE  
**Status:** In Service  
**Construction:** C - Steel  
 K - Ast Containment

<b>Map Key</b>	<b>Number of Records</b>	<b>Direction</b>	<b>Distance (mi/ft)</b>	<b>Elev/Diff (ft)</b>	<b>Site</b>	<b>DB</b>
<b>Piping:</b>		P - Level Gauges/Alarms				
<b>Monitoring:</b>		B - Steel/Galvanized Metal				
		I - Not Required				

**FDEP - Registered Tanks from Storage Tank Contamination Monitoring (STCM) Details**

**Tank No:** 3  
**Size:** 5000  
**Content:** Mineral Acid  
**Installed:** 11/01/1987  
**Placement:** ABOVE  
**Status:** Removed from Site  
**Construction:**  
**Piping:**  
**Monitoring:**

**FDEP - Registered Tanks from Storage Tank Contamination Monitoring (STCM) Details**

**Tank No:** 5  
**Size:** 5000  
**Content:** Hazardous Substance  
**Installed:** 11/01/1987  
**Placement:** ABOVE  
**Status:** Removed from Site  
**Construction:**  
**Piping:**  
**Monitoring:**

**FDEP - Registered Tanks from Storage Tank Contamination Monitoring (STCM) Details**

**Tank No:** 8  
**Size:** 5000  
**Content:** Other Non Regulated  
**Installed:** 11/01/1987  
**Placement:** ABOVE  
**Status:** Removed from Site  
**Construction:**  
**Piping:**  
**Monitoring:**

**FDEP - Registered Tanks from Storage Tank Contamination Monitoring (STCM) Details**

**Tank No:** 10  
**Size:** 12000  
**Content:** Hazardous Substance  
**Installed:** 03/01/1990  
**Placement:** ABOVE  
**Status:** Removed from Site  
**Construction:**

<b>Map Key</b>	<b>Number of Records</b>	<b>Direction</b>	<b>Distance (mi/ft)</b>	<b>Elev/Diff (ft)</b>	<b>Site</b>	<b>DB</b>
----------------	--------------------------	------------------	-------------------------	-----------------------	-------------	-----------

Piping:  
Monitoring:

**FDEP - Registered Tanks from Storage Tank Contamination Monitoring (STCM) Details**

**Tank No:** 14  
**Size:** 1500  
**Content:** Misc Petrol-Based Product  
**Installed:** 12/01/1987  
**Placement:** ABOVE  
**Status:** Removed from Site  
**Construction:**  
**Piping:**  
**Monitoring:**

**FDEP - Registered Tanks from Storage Tank Contamination Monitoring (STCM) Details**

**Tank No:** 16  
**Size:** 2000  
**Content:** Misc Petrol-Based Product  
**Installed:** 12/01/1987  
**Placement:** ABOVE  
**Status:** Removed from Site  
**Construction:**  
**Piping:**  
**Monitoring:**

**FDEP - Registered Tanks from Storage Tank Contamination Monitoring (STCM) Details**

**Tank No:** 24  
**Size:** 6000  
**Content:** Mineral Acid  
**Installed:** 07/01/1996  
**Placement:** ABOVE  
**Status:** Removed from Site  
**Construction:**  
**Piping:**  
**Monitoring:**

**FDEP - Registered Tanks from Storage Tank Contamination Monitoring (STCM) Details**

**Tank No:** 22  
**Size:** 5000  
**Content:** Hazardous Substance  
**Installed:** 09/01/1997  
**Placement:** ABOVE  
**Status:** Removed from Site  
**Construction:**  
**Piping:**

Map Key	Number of Records	Direction	Distance (mi/ft)	Elev/Diff (ft)	Site	DB
---------	-------------------	-----------	------------------	----------------	------	----

Monitoring:

**FDEP - Registered Tanks from Storage Tank Contamination Monitoring (STCM) Details**

**Tank No:** 27  
**Size:** 3800  
**Content:** Mineral Acid  
**Installed:** 08/01/2000  
**Placement:** ABOVE  
**Status:** Removed from Site  
**Construction:**  
**Piping:**  
**Monitoring:**

<a href="#">101</a>	20 of 21	WNW	0.00 / 0.00	6.64 / -4	INDUSTRIAL CHEMICAL SUPPLY 3520 ADAMO DR TAMPA FL 33605	STCS
---------------------	----------	-----	-------------	-----------	---	------

<b>Facility ID:</b>	8627232	<b>Zip5 (Open Data):</b>	33605
<b>Type:</b>	C - Fuel User/Non-Retail	<b>CountyID(OpenData):</b>	29
<b>Status:</b>	Closed	<b>County (Open Data):</b>	HILLSBOROUGH
<b>County:</b>	HILLSBOROUGH	<b>Contam (Map):</b>	YES
<b>Fac Stat(OpenData):</b>	CLOSED	<b>Fac Type (Map):</b>	Fuel user/Non-retail
<b>Fac Code(OpenData):</b>	C	<b>Fac Stat (Map):</b>	CLOSED
<b>Fac Type(OpenData):</b>	Fuel user/Non-retail	<b>Status (Map):</b>	REVIEWED
<b>Clnup Cd(OpenData):</b>	APPL	<b>City (Map):</b>	TAMPA
<b>Clnup Dt(OpenData):</b>	2012/07/25 18:15:50+00	<b>County (Map):</b>	29
<b>Status (Open Data):</b>	REVIEWED	<b>Zip5 (Map):</b>	33605
<b>City (Open Data):</b>	TAMPA	<b>Zip4 (Map):</b>	5828
<b>Fac Name(Open Data):</b>	INDUSTRIAL CHEMICAL SUPPLY		
<b>Address (Open Data):</b>	3520 ADAMO DR		
<b>Fac Cleanup Stat(Open Data):</b>	APPLICATION		
<b>Name (Map):</b>	INDUSTRIAL CHEMICAL SUPPLY		
<b>Address (Map):</b>	3520 ADAMO DR		

**FDEP Storage Tank Monitoring Open Data Details**

<b>Object ID:</b>	17410	<b>Map Src:</b>	2004 DOQQs
<b>X:</b>	-82.4196722241527	<b>Map Scale:</b>	10
<b>Y:</b>	27.9552871748253	<b>Elevation:</b>	
<b>Regulated:</b>	NO	<b>EI Datum:</b>	
<b>Col Meth:</b>	DPHO	<b>EI Resolut:</b>	
<b>Col Name:</b>	CARPENTER_K	<b>EI Units:</b>	
<b>Col Date:</b>	2010/05/13 12:23:53+00	<b>ALB East:</b>	555173.45
<b>Col Prog:</b>	TANKS-PETROLEUM CONTAMINATION	<b>ALB North:</b>	439823.83
<b>Ver Meth:</b>	DPHO	<b>Loc ID:</b>	35246
<b>Ver Name:</b>	CARPENTER_K	<b>Lat DD:</b>	27
<b>Ver Prog:</b>	TANKS-PETROLEUM CONTAMINATION	<b>Lat MM:</b>	57
<b>Ver Date:</b>	2010/05/13 12:23:53+00	<b>Lat SS:</b>	
<b>OOIC:</b>	FACILITY	<b>Long DD:</b>	82
<b>Rel Feat:</b>	EXACT	<b>Long MM:</b>	25

<i>Map Key</i>	<i>Number of Records</i>	<i>Direction</i>	<i>Distance (mi/ft)</i>	<i>Elev/Diff (ft)</i>	<i>Site</i>	<i>DB</i>
<i>Datum:</i>	HARN				<i>Long SS:</i>	
<i>Coord Acc:</i>	4					
<i>Col Aff:</i>		YORK STB				
<i>Ver Aff:</i>		YORK STB				
<i>Direct:</i>						
<i>Documents:</i>		<a href="https://prodenv.dep.state.fl.us/DepNexus/public/electronic-documents/8627232/gis-facility!search">https://prodenv.dep.state.fl.us/DepNexus/public/electronic-documents/8627232/gis-facility!search</a>				

**FDEP Open Data - Storage Tank Contamination Monitoring (STCM)**

<i>Loc ID:</i>	35246	<i>Rel Feat:</i>	EXACT
<i>Site Type:</i>	Fuel user/Non-retail	<i>El Datum:</i>	
<i>Contam Ind:</i>		<i>El Resolut:</i>	
<i>Phone:</i>	8137445266	<i>El Units:</i>	
<i>Operator:</i>	INDUSTRIAL CHEMICAL & SUPPLY	<i>Map Src:</i>	2004 DOQQs
<i>Next action:</i>		<i>Map Scale:</i>	10
<i>Fin Respon:</i>		<i>Coord Acc:</i>	4
<i>Office:</i>	SWD	<i>Alb East:</i>	555173.45
<i>OOIC:</i>	FACILITY	<i>Alb North:</i>	439823.83
<i>Col Meth:</i>	DPHO	<i>Datum:</i>	HARN
<i>Col Name:</i>	CARPENTER_K	<i>Elevation:</i>	
<i>Col Date:</i>	5/13/2010	<i>Lat DD:</i>	27
<i>Col Prog:</i>	TANKS-PETROLEUM CONTAMINATION	<i>Lat MM:</i>	57
<i>Ver Meth:</i>	DPHO	<i>Lat SS:</i>	
<i>Ver Name:</i>	CARPENTER_K	<i>Long DD:</i>	82
<i>Ver Prog:</i>	TANKS-PETROLEUM CONTAMINATION	<i>Long MM:</i>	25
<i>Ver Date:</i>	5/13/2010	<i>Long SS:</i>	
<i>Object ID:</i>	35246		
<i>Col Aff:</i>	YORK STB		
<i>Ver Aff:</i>	YORK STB		
<i>Documents:</i>	<a href="https://prodenv.dep.state.fl.us/DepNexus/public/electronic-documents/8627232/gis-facility!search">https://prodenv.dep.state.fl.us/DepNexus/public/electronic-documents/8627232/gis-facility!search</a>		

**FDEP - Storage Tank Contamination Monitoring (STCM) Details**

<i>Name:</i>	Industrial Chemical Supply 3520 Adamo Dr Tampa, FL 33605- 5828
<i>LL Method:</i>	DPHO - Autonomous GPS
<i>Account Owner:</i>	Industrial Chemical & Supply
<i>Contact:</i>	Industrial Chemical & Supply
<i>Phone:</i>	813-744-5266
<i>District:</i>	SWD
<i>County 1:</i>	29 - Hillsborough
<i>Latitude:</i>	27:57:19.0152
<i>Longitude:</i>	82:25:10.8078

**FDEP - Registered Tanks from Storage Tank Contamination Monitoring (STCM) Details**

<i>Tank No:</i>	1
<i>Size:</i>	2000
<i>Content:</i>	Vehicular Diesel

Map Key	Number of Records	Direction	Distance (mi/ft)	Elev/Diff (ft)	Site	DB
---------	-------------------	-----------	------------------	----------------	------	----

**Installed:** 07/01/1966  
**Placement:** UNDER  
**Status:** Closed In Place  
**Construction:**  
**Piping:**  
**Monitoring:**

<a href="#">101</a>	21 of 21	WNW	0.00 / 0.00	6.64 / -4	BRENNTAG MID-SOUTH, INC. 3520 ADAMO DRIVE TAMPA FL 33605	AFS
---------------------	----------	-----	-------------	-----------	--	-----

<b>Afs ID:</b>	1205700226	<b>Fed Reportable:</b>	No
<b>Plant ID:</b>	1065850	<b>Current Hpv:</b>	
<b>Epa Region:</b>	04	<b>Loc Contrl Region:</b>	
<b>Plant County:</b>	Hillsborough	<b>Afs Gov Fac Code:</b>	0
<b>State No:</b>	12	<b>Operating Status:</b>	X
<b>Primary Sic Code:</b>	2812	<b>Epa Class Code:</b>	B
<b>Secondary Sic Code:</b>		<b>Epa Complian Stat:</b>	9
<b>Naics Code:</b>	325181	<b>State Comp Status:</b>	9
<b>Afs Gov Facility Des:</b>	PRIVATELY OWNED/OPERATED		
<b>Operating Status Def:</b>	Permanently Closed		
<b>Epa Classification Des:</b>	Potential uncontrolled emissions <100 tons/year		
<b>Epa Compliance Status:</b>	In Compliance - Shut Down		
<b>State Compliance Status:</b>	In Compliance - Shut Down		

**Actions**

<b>Plant ID:</b>	1065850	<b>National Actn Type:</b>	PS
<b>Anu1:</b>	1	<b>All Air Prog Codes:</b>	0
<b>Date Achieved:</b>	20100120	<b>Result Code:</b>	
<b>Penalty Amount:</b>	0	<b>Pollutant Code:</b>	
<b>Record Updated Dt:</b>	20100208	<b>Violating Poll Cds:</b>	
<b>Creation Date:</b>	20100208	<b>Violation Type Cds:</b>	
<b>Key Action No:</b>			
<b>Regional Data Element:</b>			
<b>National Action Desc:</b>	STATE PCE/ON-SITE		
<b>All Air Program Def:</b>	0-SIP Source		
<b>Result Def:</b>			
<b>Pollutant Def:</b>			
<b>All Violating Poll Def:</b>			
<b>All Violation Type Def:</b>			

**Actions**

<b>Plant ID:</b>	1065850	<b>National Actn Type:</b>	FS
<b>Anu1:</b>	2	<b>All Air Prog Codes:</b>	0
<b>Date Achieved:</b>	20100201	<b>Result Code:</b>	
<b>Penalty Amount:</b>	0	<b>Pollutant Code:</b>	
<b>Record Updated Dt:</b>	20100208	<b>Violating Poll Cds:</b>	
<b>Creation Date:</b>	20100208	<b>Violation Type Cds:</b>	
<b>Key Action No:</b>			



Map Key	Number of Records	Direction	Distance (mi/ft)	Elev/Diff (ft)	Site	DB
---------	-------------------	-----------	------------------	----------------	------	----

**Regional Data Element:**

**National Action Desc:** STATE CONDUCTED FCE/ON-SITE  
**All Air Program Def:** 0-SIP Source  
**Result Def:**  
**Pollutant Def:**  
**All Violating Poll Def:**  
**All Violation Type Def:**

**Historical Compliance - Air Program Level**

**Air Program Code:** 0  
**Air Program Code Ref:** SIP Source  
**Historical Compliance Date:** 1403  
**Historical Compliance Status:** 9  
**Historical Compliance Stat Ref:** In Compliance - Shut Down

**Historical Compliance - Air Program Level**

**Air Program Code:** 0  
**Air Program Code Ref:** SIP Source  
**Historical Compliance Date:** 0903, 0904, 1001, 1002, 1003, 1004, 1101, 1102, 1103, 1104, 1201, 1202, 1203, 1204, 1301, 1302, 1303, 1304, 1401, 1402  
**Historical Compliance Status:** 4  
**Historical Compliance Stat Ref:** In Compliance - Certification

**Air Program**

<b>Plant ID:</b> 1065850	<b>Poll Classificatn:</b> B
<b>Air Program Code:</b> 0	<b>Poll Compli Status:</b> 9
<b>Air Program Status:</b> X	<b>Epa Class Code:</b> B
<b>Pollutant Code:</b> PM10	<b>Epa Compli Status:</b> 9

**Chemical Abstract Service Nbr:**

**Air Program Code Subparts:**  
**Air Program Code Ref:** SIP Source  
**Epa Classification Code Ref:** Potential uncontrolled emissions <100 tons/year  
**Epa Compliance Status Ref:** In Compliance - Shut Down  
**Pollutant Code Ref:** Particulate Matter < 10 Um  
**Pollutant Classification Ref:** Potential uncontrolled emissions <100 tons/year  
**Pollutant Complian Status Ref:** In Compliance - Shut Down

**Air Program**

<b>Plant ID:</b> 1065850	<b>Poll Classificatn:</b> C
<b>Air Program Code:</b> 0	<b>Poll Compli Status:</b> 9
<b>Air Program Status:</b> X	<b>Epa Class Code:</b> B
<b>Pollutant Code:</b> VE	<b>Epa Compli Status:</b> 9

**Chemical Abstract Service Nbr:**

**Air Program Code Subparts:**

Map Key	Number of Records	Direction	Distance (mi/ft)	Elev/Diff (ft)	Site	DB
<b>Air Program Code Ref:</b>		SIP Source				
<b>Epa Classification Code Ref:</b>		Potential uncontrolled emissions <100 tons/year				
<b>Epa Compliance Status Ref:</b>		In Compliance - Shut Down				
<b>Pollutant Code Ref:</b>						
<b>Pollutant Classification Ref:</b>		Class is unknown.				
<b>Pollutant Complian Status Ref:</b>		In Compliance - Shut Down				

**Air Program**

<b>Plant ID:</b>	1065850	<b>Poll Classificatn:</b>	C
<b>Air Program Code:</b>	0	<b>Poll Compli Status:</b>	9
<b>Air Program Status:</b>	X	<b>Epa Class Code:</b>	B
<b>Pollutant Code:</b>	FACIL	<b>Epa Compli Status:</b>	9
<b>Chemical Abstract Service Nmbr:</b>			
<b>Air Program Code Subparts:</b>			
<b>Air Program Code Ref:</b>	SIP Source		
<b>Epa Classification Code Ref:</b>	Potential uncontrolled emissions <100 tons/year		
<b>Epa Compliance Status Ref:</b>	In Compliance - Shut Down		
<b>Pollutant Code Ref:</b>			
<b>Pollutant Classification Ref:</b>	Class is unknown.		
<b>Pollutant Complian Status Ref:</b>	In Compliance - Shut Down		

**Air Program**

<b>Plant ID:</b>	1065850	<b>Poll Classificatn:</b>	B
<b>Air Program Code:</b>	0	<b>Poll Compli Status:</b>	9
<b>Air Program Status:</b>	X	<b>Epa Class Code:</b>	B
<b>Pollutant Code:</b>	PT	<b>Epa Compli Status:</b>	9
<b>Chemical Abstract Service Nmbr:</b>			
<b>Air Program Code Subparts:</b>			
<b>Air Program Code Ref:</b>	SIP Source		
<b>Epa Classification Code Ref:</b>	Potential uncontrolled emissions <100 tons/year		
<b>Epa Compliance Status Ref:</b>	In Compliance - Shut Down		
<b>Pollutant Code Ref:</b>			
<b>Pollutant Classification Ref:</b>	Potential uncontrolled emissions <100 tons/year		
<b>Pollutant Complian Status Ref:</b>	In Compliance - Shut Down		

[102](#)

1 of 2

WNW

0.00 /  
0.00

5.12 /  
-6

3520 ADAMS DR  
TAMPA FL

HMIRS

**Incident County:** HILLSBOROUGH

**HMIR Historical Reports**

<b>Report No:</b>	I-1999081020	<b>Fed DOT Agency Nm:</b>	
<b>Report Type:</b>	A hazardous material incident	<b>Fed DOT Report No:</b>	
<b>Date of Incident:</b>	07/12/1999	<b>Report Submit Src:</b>	Paper
<b>Time of Incident:</b>	0930	<b>Inc Multiple Rows:</b>	No
<b>Haz Class Code:</b>	8	<b>Inc Non US State:</b>	

Map Key	Number of Records	Direction	Distance (mi/ft)	Elev/Diff (ft)	Site	DB
<b>Hazardous Class:</b>	CORROSIVE MATERIAL				<b>Mode Transport:</b> Highway	
<b>Commodity Short Nm:</b>	POTASSIUM HYDROXIDE SOL				<b>Transport Phase:</b> LOADING	
<b>Commodity Long Nm:</b>	POTASSIUM HYDROXIDE SOLUTION				<b>Incident Occrrnce:</b>	
<b>Trade Name:</b>					<b>Mat Ship Approval?:</b> No	
<b>ID No:</b>	UN1814				<b>Mat Ship Approv No:</b>	
<b>Haz Waste Ind:</b>	No				<b>Undecl Hazmat Ship?:</b> No	
<b>Haz Waste EPA No:</b>					<b>Packaging Type:</b> Portable Tank	
<b>HMIS Tox Inhalation?:</b>	No				<b>Packing Group:</b>	
<b>TIH Hazard Zone:</b>					<b>Carrier Reporter:</b> HCI IND CHEM & SUPPLY	
<b>Qty Released:</b>	50				<b>CR Street Name:</b> 3520 ADAMS DR	
<b>Unit of Measure:</b>	Liquid - Gallon				<b>CR City:</b> TAMPA	
<b>What Failed:</b>					<b>CR State:</b> FL	
<b>What Failed Desc:</b>					<b>CR Postal Code:</b> 33605	
<b>How Failed Code:</b>					<b>CR Non US State:</b>	
<b>How Failed Desc:</b>					<b>CR Fed DOT ID:</b> 257819	
<b>Failure Cause Code:</b>	508				<b>CR Hazmat Reg ID:</b>	
<b>Failure Cause Desc:</b>	Defective Component or Device				<b>CR Country:</b> US	
<b>Ident. Markings:</b>					<b>Shipper Name:</b> OXY CHEMICAL CORPORATION	
<b>Cont1 Pkging Type:</b>					<b>Shipper Street Name:</b> 5005 L B JOHNSON FWY 2200	
<b>Cont1 Const Mat:</b>					<b>Shipper City:</b> DALLAS	
<b>Cont1 Head Type:</b>					<b>Shipper State:</b> TX	
<b>Cont1 Pkg Capacity:</b>					<b>Shipper Postal:</b> 75244	
<b>C1 Capacity UOM:</b>					<b>Shipper Non US St:</b>	
<b>Cont1 Pkg Amt:</b>					<b>Shipper Country:</b> US	
<b>C1 Pkg Amt UOM:</b>					<b>Shipper Waybill:</b> 264851701	
<b>Cont1 Pkg No:</b>	1				<b>Ship Hazmat Reg ID:</b>	
<b>C1 Pkg NO Failed:</b>	1				<b>Origin City:</b> DALLAS	
<b>Cont1 Pkg Mnfctr:</b>	NOT REPORTED BY CARRIER				<b>Origin State:</b> TEXAS	
<b>Cont1 Pkg Mnfct Dt:</b>					<b>Origin Postal:</b> 75244	
<b>Cont1 Pkg Serial NO:</b>					<b>Origin Non US St:</b>	
<b>C1 Pkg Last Test Dt:</b>					<b>Origin Country:</b> US	
<b>C1 Test Const Mat:</b>					<b>Destination City:</b> TAMPA	
<b>C1 Pkg Dsign Pres.:</b>					<b>Destination State:</b> FLORIDA	
<b>C1 Dsign Press UOM:</b>					<b>Destination Postal:</b> 33605	
<b>C1 Pkg Shell Thick:</b>					<b>Destination Non US:</b>	
<b>C1 Shell Thick UOM:</b>					<b>Destination Country:</b> US	
<b>C1 Head Thickness:</b>					<b>Cont2 Package Type:</b>	
<b>C1 Head Thick UOM:</b>					<b>Cont2 Const Mat:</b>	
<b>C1 Pkg Srvc Pres.:</b>					<b>Cont2 Pkg Capacity:</b>	
<b>C1 Srvc Press UOM:</b>					<b>Cont2 Capacity UOM:</b>	
<b>C1 Valve/Device Fail?:</b>	No				<b>Cont2 Pkg Amount:</b>	
<b>C1 Device Type:</b>					<b>Cont2 Pkg Amt UOM:</b>	
<b>C1 Device Mnfctr:</b>					<b>Cont2 Pkg No:</b>	
<b>C1 Device Model:</b>					<b>Cont2 Pkg No Failed:</b>	
<b>NRC No:</b>						
<b>RAM Pkg Category:</b>					<b>Haz NonHosp Public:</b> 0	
<b>RAM Pkg Cert.:</b>	FALSE				<b>Haz NonHosp Old:</b> 0	
<b>RAM Pkg Cert. NBR:</b>					<b>Tot Haz Non Hosp Inj:</b> 0	
<b>RAM Nuclide S:</b>					<b>Total Hazmat Injuries:</b> 0	
<b>RAM Transport Index:</b>					<b>Evacuation Indicator:</b> No	
<b>RAM UOM:</b>					<b>Public Evacuated:</b> 0	

Map Key	Number of Records	Direction	Distance (mi/ft)	Elev/Diff (ft)	Site	DB
RAM Activity Rpted:					Employees Evac:	0
RAM UOM Rpted:					Total Evacuated:	0
RAM Activity:					Total Evacuation Hrs:	0
RAM Activity UOM:					Major Artery Closed:	No
RAM Mat Safety:					Mjr Artery Hrs Closed:	0
Spillage Result:	Yes				Material Involved:	No
Fire Result:	No				Estimated Speed:	0
Explosion Result:	No				Weather Conditions:	
Water Sewer Result:	No				Vehicle Overturn:	No
Gas Dispersion:	No				Vehicle Left Roadway:	No
Environment Damage:	No				Passenger Aircraft:	No
No Release Result:	No				Cargo Baggage:	
Fire EMS Report:	No				Ship Non Transport:	No
Fire EMS EMS Report:					Ship Air First Flight:	No
Police Report:	No				Ship Air Subflight:	No
Police Report No:					Ship Init Transport:	No
In House Cleanup:	No				Ship Phase Transfer:	No
Other Cleanup:	No				Contact Name:	D. RIVERS
Damage > 500:	Yes				Contact Title:	OPERATIONS MANAGER
Material Loss:	75				Contact Business:	
Carrier Damage:	0				Contact Street:	
Property Damage:	0				Contact City:	
Response Cost:	0				Contact State:	
Remediation Cost:	500				Contact Postal:	
Damage Old Form:	0				Contact Non US St:	
Total Damages Amt:	575				Contact Country:	US
Hazmat Fatality:	No				Inc. Report Prepared:	
Haz Fatal Employees:	0				HMIS Serious Incidnt:	No
Haz Fatal Respndrs:	0				HMIS Serious Fatality:	No
Haz Fatal Gen Public:	0				HMIS Serious Injury:	No
Tot Hazmat Fatalities:	0				HMIS Flight Plan:	No
Non Hazmat Fatality:	No				HMIS Serious Evacs:	No
Non Hazmat Fataals:	0				HMIS Major Artery:	No
Hazmat Injury:	No				HMIS Bulk Release:	No
Haz Hospital Empl:	0				HMIS Marine Pollutnt:	No
Haz Hospital Resp:	0				HMIS Radioactive:	No
Haz Hosp Gen Public:	0				HMIS Gen Pkg Type:	OHMIR.Ref_Container.descr_txt
Haz Hosp Old Form:	0				HMIS Container Code:	TANK TRK
Total Haz Hosp Inj:	0				HMIS Container Desc:	Tank truck tank mounted on truck chassis
Haz Non Hosp Empl:	0				HMIS Bulk Incident:	Yes
Haz Non Hosp Resp:	0				Undeclared Shipment:	No

**Description of Events:** THE 2" EXTERNAL VALVE APPLIED TO THE STEAM COIL OUTLET NOT THE BELLY DISCHARGE VALVE. THE RECEIVING OPERATOR CONNECTED TO THE 2" EXTERNAL VALVE & BEGAN TO UNLOAD. HE OPENED THE INTERNAL VALVE (OPERATED FROM THE TOP OF THE CAR) PRODUCT ESCAPE CREATING 50 GAL SPILL BEFORE SHUT DOWN. CONTACTED THE SHIPPER TO EXPLAIN FINDINGS.

**Recommend Actions Taken:**

**HMIR Historical Reports**

Report No:	I-1999091165	Fed DOT Agency Nm:	
Report Type:	A hazardous material incident	Fed DOT Report No:	
Date of Incident:	09/04/1999	Report Submit Src:	Paper

Map Key	Number of Records	Direction	Distance (mi/ft)	Elev/Diff (ft)	Site	DB
<b>Time of Incident:</b>	2030				<b>Inc Multiple Rows:</b>	No
<b>Haz Class Code:</b>	8				<b>Inc Non US State:</b>	
<b>Hazardous Class:</b>	CORROSIVE MATERIAL				<b>Mode Transport:</b>	Highway
<b>Commodity Short Nm:</b>	PHOSPHORIC ACID SOLUTION				<b>Transport Phase:</b>	LOADING
<b>Commodity Long Nm:</b>	PHOSPHORIC ACID SOLUTION				<b>Incident Occrrnce:</b>	
<b>Trade Name:</b>					<b>Mat Ship Approval?:</b>	No
<b>ID No:</b>	UN1805				<b>Mat Ship Approv No:</b>	
<b>Haz Waste Ind:</b>	No				<b>Undecl Hazmat Ship?:</b>	No
<b>Haz Waste EPA No:</b>					<b>Packaging Type:</b>	IBC
<b>HMIS Tox Inhalation?:</b>	No				<b>Packing Group:</b>	
<b>TIH Hazard Zone:</b>					<b>Carrier Reporter:</b>	HCI IND CHEM & SUPPLY
<b>Qty Released:</b>	100				<b>CR Street Name:</b>	3520 ADAMS DR
<b>Unit of Measure:</b>	Liquid - Gallon				<b>CR City:</b>	TAMPA
<b>What Failed:</b>	102; 106; 141				<b>CR State:</b>	FL
<b>What Failed Desc:</b>	Auxiliary Valve; Bottom Outlet Valve; Piping or Fittings				<b>CR Postal Code:</b>	33605
<b>How Failed Code:</b>	::				<b>CR Non US State:</b>	
<b>How Failed Desc:</b>	::				<b>CR Fed DOT ID:</b>	257819
<b>Failure Cause Code:</b>	526; ;				<b>CR Hazmat Reg ID:</b>	
<b>Failure Cause Desc:</b>	Loose Closure Component or Device; ;				<b>CR Country:</b>	US
<b>Ident. Markings:</b>					<b>Shipper Name:</b>	HCI IND CHEM & SUPPLY
<b>Cont1 Pkging Type:</b>					<b>Shipper Street Name:</b>	3520 ADAMS DR
<b>Cont1 Const Mat:</b>					<b>Shipper City:</b>	TAMPA
<b>Cont1 Head Type:</b>					<b>Shipper State:</b>	FL
<b>Cont1 Pkg Capacity:</b>	330				<b>Shipper Postal:</b>	33605
<b>C1 Capacity UOM:</b>	LGA				<b>Shipper Non US St:</b>	
<b>Cont1 Pkg Amt:</b>					<b>Shipper Country:</b>	US
<b>C1 Pkg Amt UOM:</b>					<b>Shipper Waybill:</b>	10085290
<b>Cont1 Pkg No:</b>	1				<b>Ship Hazmat Reg ID:</b>	
<b>C1 Pkg NO Failed:</b>	1				<b>Origin City:</b>	TAMPA
<b>Cont1 Pkg Mnfctr:</b>	BONAR INC				<b>Origin State:</b>	FLORIDA
<b>Cont1 Pkg Mnfct Dt:</b>					<b>Origin Postal:</b>	33605
<b>Cont1 Pkg Serial NO:</b>	9624079				<b>Origin Non US St:</b>	
<b>C1 Pkg Last Test Dt:</b>					<b>Origin Country:</b>	US
<b>C1 Test Const Mat:</b>					<b>Destination City:</b>	KISSIMMEE
<b>C1 Pkg Dsign Pres.:</b>					<b>Destination State:</b>	FLORIDA
<b>C1 Dsign Press UOM:</b>					<b>Destination Postal:</b>	
<b>C1 Pkg Shell Thick:</b>					<b>Destination Non US:</b>	
<b>C1 Shell Thick UOM:</b>					<b>Destination Country:</b>	US
<b>C1 Head Thickness:</b>					<b>Cont2 Package Type:</b>	
<b>C1 Head Thick UOM:</b>					<b>Cont2 Const Mat:</b>	
<b>C1 Pkg Srvc Pres.:</b>					<b>Cont2 Pkg Capacity:</b>	
<b>C1 Srvc Press UOM:</b>					<b>Cont2 Capacity UOM:</b>	
<b>C1 Valve/Device Fail?:</b>	No				<b>Cont2 Pkg Amount:</b>	
<b>C1 Device Type:</b>					<b>Cont2 Pkg Amt UOM:</b>	
<b>C1 Device Mnfctr:</b>					<b>Cont2 Pkg No:</b>	
<b>C1 Device Model:</b>					<b>Cont2 Pkg No Failed:</b>	
<b>NRC No:</b>						
<b>RAM Pkg Category:</b>					<b>Haz NonHosp Public:</b>	0
<b>RAM Pkg Cert.:</b>	FALSE				<b>Haz NonHosp Old:</b>	0
<b>RAM Pkg Cert. NBR:</b>					<b>Tot Haz Non Hosp Inj:</b>	0

Map Key	Number of Records	Direction	Distance (mi/ft)	Elev/Diff (ft)	Site	DB
RAM Nuclide S:					Total Hazmat Injuries:	0
RAM Transport Index:					Evacuation Indicator:	No
RAM UOM:					Public Evacuated:	0
RAM Activity Rpted:					Employees Evac:	0
RAM UOM Rpted:					Total Evacuated:	0
RAM Activity:					Total Evacuation Hrs:	0
RAM Activity UOM:					Major Artery Closed:	No
RAM Mat Safety:					Mjr Artery Hrs Closed:	0
Spillage Result:	Yes				Material Involved:	No
Fire Result:	No				Estimated Speed:	0
Explosion Result:	No				Weather Conditions:	
Water Sewer Result:	No				Vehicle Overturn:	No
Gas Dispersion:	No				Vehicle Left Roadway:	No
Environment Damage:	No				Passenger Aircraft:	No
No Release Result:	No				Cargo Baggage:	
Fire EMS Report:	No				Ship Non Transport:	No
Fire EMS EMS Report:					Ship Air First Flight:	No
Police Report:	No				Ship Air Subflight:	No
Police Report No:					Ship Init Transport:	No
In House Cleanup:	No				Ship Phase Transfer:	No
Other Cleanup:	No				Contact Name:	DAVID RIVERS
Damage > 500:	Yes				Contact Title:	OPERATIONS MGR
Material Loss:	450				Contact Business:	
Carrier Damage:	0				Contact Street:	
Property Damage:	0				Contact City:	
Response Cost:	0				Contact State:	
Remediation Cost:	100				Contact Postal:	
Damage Old Form:	0				Contact Non US St:	
Total Damages Amt:	550				Contact Country:	US
Hazmat Fatality:	No				Inc. Report Prepared:	
Haz Fatal Employees:	0				HMIS Serious Incidnt:	No
Haz Fatal Respndrs:	0				HMIS Serious Fatality:	No
Haz Fatal Gen Public:	0				HMIS Serious Injury:	No
Tot Hazmat Fatalities:	0				HMIS Flight Plan:	No
Non Hazmat Fatality:	No				HMIS Serious Evacs:	No
Non Hazmat FataIs:	0				HMIS Major Artery:	No
Hazmat Injury:	No				HMIS Bulk Release:	No
Haz Hospital Empl:	0				HMIS Marine Pollutnt:	No
Haz Hospital Resp:	0				HMIS Radioactive:	No
Haz Hosp Gen Public:	0				HMIS Gen Pkg Type:	OHMIR.Ref_Container.descr_txt
Haz Hosp Old Form:	0				HMIS Container Code:	31H2
Total Haz Hosp Inj:	0				HMIS Container Desc:	Plastic freestanding for liquids
Haz Non Hosp Empl:	0				HMIS Bulk Incident:	Yes
Haz Non Hosp Resp:	0				Undeclared Shipment:	No
Description of Events:	THE IBC DISCHARGE VALVE BECAME LOOSE DURING THE LOADING PROCESS ALLOWING PRODUCT TO LEAK OUT. DUE TO THE POSITION OF THE IBC ON THE TRAILER THE LEAK WAS NOT NOTIFIED FOR A FEW HOURS. THE PRODUCT WAS CLEANED UP & WASTE DISPOSED PROPERLY.					
Recommend Actions Taken:						

Map Key	Number of Records	Direction	Distance (mi/ft)	Elev/Diff (ft)	Site	DB
---------	-------------------	-----------	------------------	----------------	------	----

Incident County: HILLSBOROUGH

**HMIR Incident Reports**

<b>Report No:</b>	I-1999091165	<b>Fed DOT Agency Nm:</b>	
<b>Report Type:</b>	A hazardous material incident	<b>Fed DOT Report No:</b>	
<b>Date of Incident:</b>	1999-09-04	<b>Report Submit Src:</b>	Paper
<b>Time of Incident:</b>	2030	<b>Inc Multiple Rows:</b>	No
<b>Haz Class Code:</b>		<b>Inc Non US State:</b>	
<b>Hazardous Class:</b>	8	<b>Mode Transport:</b>	Highway
<b>Commodity Short Nm:</b>	PHOSPHORIC ACID SOLUTION	<b>Transport Phase:</b>	Loading
<b>Commodity Long Nm:</b>	PHOSPHORIC ACID SOLUTION	<b>Incident Occrrnce:</b>	
<b>Trade Name:</b>		<b>Mat Ship Approval?:</b>	No
<b>ID No:</b>	UN1805	<b>Mat Ship Approv No:</b>	
<b>Haz Waste Ind:</b>	No	<b>Undecl Hazmat Ship?:</b>	No
<b>Haz Waste EPA No:</b>		<b>Packaging Type:</b>	IBC
<b>HMIS Tox Inhalation?:</b>	No	<b>Packing Group:</b>	
<b>TIH Hazard Zone:</b>		<b>Carrier Reporter:</b>	HCI IND CHEM & SUPPLY
<b>Qty Released:</b>	100	<b>CR Street Name:</b>	3520 ADAMS DR
<b>Unit of Measure:</b>	Liquid - Gallon	<b>CR City:</b>	TAMPA
<b>What Failed:</b>	102; 106; 141	<b>CR State:</b>	FL
<b>What Failed Desc:</b>	Auxiliary Valve; Bottom Outlet Valve; Piping or Fittings	<b>CR Postal Code:</b>	33605
<b>How Failed Code:</b>	;;	<b>CR Non US State:</b>	
<b>How Failed Desc:</b>	;;	<b>CR Fed DOT ID:</b>	257819
<b>Failure Cause Code:</b>	526; ;	<b>CR Hazmat Reg ID:</b>	
<b>Failure Cause Desc:</b>	Loose Closure, Component, or Device; ;	<b>CR Country:</b>	US
<b>Ident. Markings:</b>		<b>Shipper Name:</b>	HCI IND CHEM & SUPPLY
<b>Cont1 Pkging Type:</b>		<b>Shipper Street Name:</b>	3520 ADAMS DR
<b>Cont1 Const Mat:</b>		<b>Shipper City:</b>	TAMPA
<b>Cont1 Head Type:</b>		<b>Shipper State:</b>	FL
<b>Cont1 Pkg Capacity:</b>	330	<b>Shipper Postal:</b>	33605
<b>C1 Capacity UOM:</b>	LGA	<b>Shipper Non US St:</b>	
<b>Cont1 Pkg Amt:</b>	0	<b>Shipper Country:</b>	US
<b>C1 Pkg Amt UOM:</b>		<b>Shipper Waybill:</b>	10085290
<b>Cont1 Pkg No:</b>	1	<b>Ship Hazmat Reg ID:</b>	
<b>C1 Pkg NO Failed:</b>	1	<b>Origin City:</b>	
<b>Cont1 Pkg Mnfctr:</b>	BONAR INC	<b>Origin State:</b>	
<b>Cont1 Pkg Mnfct Dt:</b>	0-00-00 00:00:00	<b>Origin Postal:</b>	
<b>Cont1 Pkg Serial NO:</b>	9624079	<b>Origin Non US St:</b>	
<b>C1 Pkg Last Test Dt:</b>	0-00-00 00:00:00	<b>Origin Country:</b>	US
<b>C1 Test Const Mat:</b>		<b>Destination City:</b>	KISSIMMEE
<b>C1 Pkg Dsign Pres.:</b>	0	<b>Destination State:</b>	FLORIDA
<b>C1 Dsign Press UOM:</b>		<b>Destination Postal:</b>	
<b>C1 Pkg Shell Thick:</b>	0	<b>Destination Non US:</b>	
<b>C1 Shell Thick UOM:</b>		<b>Destination Country:</b>	US
<b>C1 Head Thickness:</b>	0	<b>Cont2 Package Type:</b>	
<b>C1 Head Thick UOM:</b>		<b>Cont2 Const Mat:</b>	
<b>C1 Pkg Srvc Pres.:</b>	0	<b>Cont2 Pkg Capacity:</b>	0
<b>C1 Srvc Press UOM:</b>		<b>Cont2 Capacity UOM:</b>	
<b>C1 Valve/Device Fail?:</b>	No	<b>Cont2 Pkg Amount:</b>	0

Map Key	Number of Records	Direction	Distance (mi/ft)	Elev/Diff (ft)	Site	DB
C1 Device Type:					Cont2 Pkg Amt UOM:	
C1 Device Mnfrctr:					Cont2 Pkg No:	0
C1 Device Model:					Cont2 Pkg No Failed:	0
NRC No:						
RAM Pkg Category:					Haz NonHosp Public:	0
RAM Pkg Cert.:	FALSE				Haz NonHosp Old:	
RAM Pkg Cert. NBR:					Tot Haz Non Hosp Inj:	
RAM Nuclide S:					Total Hazmat Injuries:	0
RAM Transport Index:					Evacuation Indicator:	No
RAM UOM:					Public Evacuated:	0
RAM Activity Rpted:	0				Employees Evac:	0
RAM UOM Rpted:					Total Evacuated:	0
RAM Activity:	0				Total Evacuation Hrs:	0
RAM Activity UOM:					Major Artery Closed:	No
RAM Mat Safety:					Mjor Artery Hrs Closed:	0
Spillage Result:	Yes				Material Involved:	No
Fire Result:	No				Estimated Speed:	0
Explosion Result:	No				Weather Conditions:	
Water Sewer Result:	No				Vehicle Overturn:	No
Gas Dispersion:	No				Vehicle Left Roadway:	No
Environment Damage:	No				Passenger Aircraft:	No
No Release Result:	No				Cargo Baggage:	
Fire EMS Report:	No				Ship Non Transport:	No
Fire EMS EMS Report:					Ship Air First Flight:	No
Police Report:	No				Ship Air Subflight:	No
Police Report No:					Ship Init Transport:	No
In House Cleanup:	No				Ship Phase Transfer:	No
Other Cleanup:	No				Contact Name:	DAVID RIVERS
Damage > 500:	Yes				Contact Title:	OPERATIONS MGR
Material Loss:	450				Contact Business:	
Carrier Damage:	0				Contact Street:	
Property Damage:	0				Contact City:	
Response Cost:	0				Contact State:	
Remediation Cost:	100				Contact Postal:	
Damage Old Form:	0				Contact Non US St:	
Total Damages Amt:	550				Contact Country:	US
Hazmat Fatality:	No				Inc. Report Prepared:	
Haz Fatal Employees:	0				HMIS Serious Incidnt:	No
Haz Fatal Respndrs:	0				HMIS Serious Fatality:	No
Haz Fatal Gen Public:	0				HMIS Serious Injury:	No
Tot Hazmat Fatalities:	0				HMIS Flight Plan:	No
Non Hazmat Fatality:	No				HMIS Serious Evacs:	No
Non Hazmat FataIs:	0				HMIS Major Artery:	No
Hazmat Injury:	No				HMIS Bulk Release:	No
Haz Hospital Empl:	0				HMIS Marine Pollutnt:	No
Haz Hospital Resp:	0				HMIS Radioactive:	No
Haz Hosp Gen Public:	0				HMIS Gen Pkg Type:	IBC
Haz Hosp Old Form:	0				HMIS Container Code:	31H2
Total Haz Hosp Inj:	0				HMIS Container Desc:	Plastic, freestanding, for liquids
Haz Non Hosp Empl:	0				HMIS Bulk Incident:	Yes
Haz Non Hosp Resp:	0				Undeclared Shipment:	No



Map Key	Number of Records	Direction	Distance (mi/ft)	Elev/Diff (ft)	Site	DB
---------	-------------------	-----------	------------------	----------------	------	----

**Description of Events:** THE IBC DISCHARGE VALVE BECAME LOOSE DURING THE LOADING PROCESS ALLOWING PRODUCT TO LEAK OUT. DUE TO THE POSITION OF THE IBC ON THE TRAILER THE LEAK WAS NOT NOTIFIED FOR A FEW HOURS. THE PRODUCT WAS CLEANED UP & WASTE DISPOSED PROPERLY.

**Recommend Actions Taken:**

**HMIR Incident Reports**

<b>Report No:</b>	I-1999081020	<b>Fed DOT Agency Nm:</b>	
<b>Report Type:</b>	A hazardous material incident	<b>Fed DOT Report No:</b>	
<b>Date of Incident:</b>	1999-07-12	<b>Report Submit Src:</b>	Paper
<b>Time of Incident:</b>	0930	<b>Inc Multiple Rows:</b>	No
<b>Haz Class Code:</b>		<b>Inc Non US State:</b>	
<b>Hazardous Class:</b>	8	<b>Mode Transport:</b>	Highway
<b>Commodity Short Nm:</b>	POTASSIUM HYDROXIDE, SOL	<b>Transport Phase:</b>	Loading
<b>Commodity Long Nm:</b>	POTASSIUM HYDROXIDE, SOLUTION	<b>Incident Occrrnce:</b>	
<b>Trade Name:</b>		<b>Mat Ship Approval?:</b>	No
<b>ID No:</b>	UN1814	<b>Mat Ship Approv No:</b>	
<b>Haz Waste Ind:</b>	No	<b>Undecl Hazmat Ship?:</b>	No
<b>Haz Waste EPA No:</b>		<b>Packaging Type:</b>	Portable Tank
<b>HMIS Tox Inhalation?:</b>	No	<b>Packing Group:</b>	
<b>TIH Hazard Zone:</b>		<b>Carrier Reporter:</b>	HCI IND CHEM & SUPPLY
<b>Qty Released:</b>	50	<b>CR Street Name:</b>	3520 ADAMS DR
<b>Unit of Measure:</b>	Liquid - Gallon	<b>CR City:</b>	TAMPA
<b>What Failed:</b>		<b>CR State:</b>	FL
<b>What Failed Desc:</b>		<b>CR Postal Code:</b>	33605
<b>How Failed Code:</b>		<b>CR Non US State:</b>	
<b>How Failed Desc:</b>		<b>CR Fed DOT ID:</b>	257819
<b>Failure Cause Code:</b>	508	<b>CR Hazmat Reg ID:</b>	
<b>Failure Cause Desc:</b>	Defective Component or Device	<b>CR Country:</b>	US
<b>Ident. Markings:</b>		<b>Shipper Name:</b>	OXY-DENTAL CHEMCAL CORP
<b>Cont1 Pkging Type:</b>		<b>Shipper Street Name:</b>	5005 LBJ FREEWAY
<b>Cont1 Const Mat:</b>		<b>Shipper City:</b>	DALLAS
<b>Cont1 Head Type:</b>		<b>Shipper State:</b>	TX
<b>Cont1 Pkg Capacity:</b>	0	<b>Shipper Postal:</b>	75244
<b>C1 Capacity UOM:</b>		<b>Shipper Non US St:</b>	
<b>Cont1 Pkg Amt:</b>	0	<b>Shipper Country:</b>	US
<b>C1 Pkg Amt UOM:</b>		<b>Shipper Waybill:</b>	264851701
<b>Cont1 Pkg No:</b>	1	<b>Ship Hazmat Reg ID:</b>	
<b>C1 Pkg NO Failed:</b>	1	<b>Origin City:</b>	
<b>Cont1 Pkg Mnfctr:</b>	NOT REPORTED BY CARRIER	<b>Origin State:</b>	
<b>Cont1 Pkg Mnfct Dt:</b>	0-00-00 00:00:00	<b>Origin Postal:</b>	
<b>Cont1 Pkg Serial NO:</b>		<b>Origin Non US St:</b>	
<b>C1 Pkg Last Test Dt:</b>	0-00-00 00:00:00	<b>Origin Country:</b>	US
<b>C1 Test Const Mat:</b>		<b>Destination City:</b>	TAMPA
<b>C1 Pkg Dsign Pres.:</b>	0	<b>Destination State:</b>	FLORIDA
<b>C1 Dsign Press UOM:</b>		<b>Destination Postal:</b>	33605
<b>C1 Pkg Shell Thick:</b>	0	<b>Destination Non US:</b>	
<b>C1 Shell Thick UOM:</b>		<b>Destination Country:</b>	US
<b>C1 Head Thickness:</b>	0	<b>Cont2 Package Type:</b>	
<b>C1 Head Thick UOM:</b>		<b>Cont2 Const Mat:</b>	
<b>C1 Pkg Srvc Pres.:</b>	0	<b>Cont2 Pkg Capacity:</b>	0

Map Key	Number of Records	Direction	Distance (mi/ft)	Elev/Diff (ft)	Site	DB
<b>C1 Srvc Press UOM:</b>					<b>Cont2 Capacity UOM:</b>	
<b>C1 Valve/Device Fail?:</b>	No				<b>Cont2 Pkg Amount:</b>	0
<b>C1 Device Type:</b>					<b>Cont2 Pkg Amt UOM:</b>	
<b>C1 Device Mnfrctr:</b>					<b>Cont2 Pkg No:</b>	0
<b>C1 Device Model:</b>					<b>Cont2 Pkg No Failed:</b>	0
<b>NRC No:</b>						
<b>RAM Pkg Category:</b>					<b>Haz NonHosp Public:</b>	0
<b>RAM Pkg Cert.:</b>	FALSE				<b>Haz NonHosp Old:</b>	
<b>RAM Pkg Cert. NBR:</b>					<b>Tot Haz Non Hosp Inj:</b>	
<b>RAM Nuclide S:</b>					<b>Total Hazmat Injuries:</b>	0
<b>RAM Transport Index:</b>					<b>Evacuation Indicator:</b>	No
<b>RAM UOM:</b>					<b>Public Evacuated:</b>	0
<b>RAM Activity Rpted:</b>	0				<b>Employees Evac:</b>	0
<b>RAM UOM Rpted:</b>					<b>Total Evacuated:</b>	0
<b>RAM Activity:</b>	0				<b>Total Evacuation Hrs:</b>	0
<b>RAM Activity UOM:</b>					<b>Major Artery Closed:</b>	No
<b>RAM Mat Safety:</b>					<b>Mjr Artery Hrs Closed:</b>	0
<b>Spillage Result:</b>	Yes				<b>Material Involved:</b>	No
<b>Fire Result:</b>	No				<b>Estimated Speed:</b>	0
<b>Explosion Result:</b>	No				<b>Weather Conditions:</b>	
<b>Water Sewer Result:</b>	No				<b>Vehicle Overturn:</b>	No
<b>Gas Dispersion:</b>	No				<b>Vehicle Left Roadway:</b>	No
<b>Environment Damage:</b>	No				<b>Passenger Aircraft:</b>	No
<b>No Release Result:</b>	No				<b>Cargo Baggage:</b>	
<b>Fire EMS Report:</b>	No				<b>Ship Non Transport:</b>	No
<b>Fire EMS EMS Report:</b>					<b>Ship Air First Flight:</b>	No
<b>Police Report:</b>	No				<b>Ship Air Subflight:</b>	No
<b>Police Report No:</b>					<b>Ship Init Transport:</b>	No
<b>In House Cleanup:</b>	No				<b>Ship Phase Transfer:</b>	No
<b>Other Cleanup:</b>	No				<b>Contact Name:</b>	D. RIVERS
<b>Damage &gt; 500:</b>	Yes				<b>Contact Title:</b>	OPERATIONS MANAGER
<b>Material Loss:</b>	75				<b>Contact Business:</b>	
<b>Carrier Damage:</b>	0				<b>Contact Street:</b>	
<b>Property Damage:</b>	0				<b>Contact City:</b>	
<b>Response Cost:</b>	0				<b>Contact State:</b>	
<b>Remediation Cost:</b>	500				<b>Contact Postal:</b>	
<b>Damage Old Form:</b>	0				<b>Contact Non US St:</b>	
<b>Total Damages Amt:</b>	575				<b>Contact Country:</b>	US
<b>Hazmat Fatality:</b>	No				<b>Inc. Report Prepared:</b>	
<b>Haz Fatal Employees:</b>	0				<b>HMIS Serious Incidnt:</b>	No
<b>Haz Fatal Respndrs:</b>	0				<b>HMIS Serious Fatality:</b>	No
<b>Haz Fatal Gen Public:</b>	0				<b>HMIS Serious Injury:</b>	No
<b>Tot Hazmat Fatalities:</b>	0				<b>HMIS Flight Plan:</b>	No
<b>Non Hazmat Fatality:</b>	No				<b>HMIS Serious Evacs:</b>	No
<b>Non Hazmat FataIs:</b>	0				<b>HMIS Major Artery:</b>	No
<b>Hazmat Injury:</b>	No				<b>HMIS Bulk Release:</b>	No
<b>Haz Hospital Empl:</b>	0				<b>HMIS Marine Pollutnt:</b>	No
<b>Haz Hospital Resp:</b>	0				<b>HMIS Radioactive:</b>	No
<b>Haz Hosp Gen Public:</b>	0				<b>HMIS Gen Pkg Type:</b>	TANK
<b>Haz Hosp Old Form:</b>	0				<b>HMIS Container Code:</b>	TANK TRK
<b>Total Haz Hosp Inj:</b>	0				<b>HMIS Container Desc:</b>	Tank truck, tank mounted on truck chassis

Map Key	Number of Records	Direction	Distance (mi/ft)	Elev/Diff (ft)	Site	DB
Haz Non Hosp Empl:	0				HMIS Bulk Incident:	Yes
Haz Non Hosp Resp:	0				Undeclared Shipment:	No
Description of Events:	THE 2" EXTERNAL VALVE APPLIED TO THE STEAM COIL OUTLET NOT THE BELLY DISCHARGE VALVE. THE RECEIVING OPERATOR CONNECTED TO THE 2" EXTERNAL VALVE & BEGAN TO UNLOAD. HE OPENED THE INTERNAL VALVE (OPERATED FROM THE TOP OF THE CAR) PRODUCT ESCAPE CREATING 50 GAL SPILL BEFORE SHUT DOWN. CONTACTED THE SHIPPER TO EXPLAIN FINDINGS.					
Recommend Actions Taken:						

<a href="#">103</a>	1 of 1	WNW	0.00 / 0.00	11.78 / 1	Sol Walker Estate East 2nd Avenue Tampa FL 33605	ERIC
Eric ID:	ERIC_6008				Offste Contami Key:	CONTAMUNKNOWN
Site Status:	CLOSED				Se Anno Cad Data:	
Source Facility ID:	130882				State:	FL
District:	SWD				County Name:	Hillsborough
WMD:	SWFWMD				County ID:	29
ICR Indicator:	NO				X:	-82.4200033914184
Discharge Date:					Y:	27.9561162864934
Method ID:	CSUR				Lat DD:	27
Object of Interest:	DISCH				Lat MM:	57
Proximit to Object:	APPRX				Lat SS:	
Collector Username:	WINTERS, JOHN				Long DD:	82
Collect Date:	1999/11/22 00:00:00+00				Long MM:	25
Map Source:					Long SS:	
Map Source Scale:					Gis Albx:	555139.757047
Intrpolation Scale:					Gis Alby:	439915.48146
Coord Accuracy ID:	3				Datum ID:	NAD83
Site Phase Dsc:	Phase 0 - Discovery				Geometry:	
Site Name:	Sol Walker Estate Part A-1999					
Documents:	<a href="https://prodenv.dep.state.fl.us/DepNexus/public/electronic-documents/ERIC_6008/gis-facility!search">https://prodenv.dep.state.fl.us/DepNexus/public/electronic-documents/ERIC_6008/gis-facility!search</a>					

**Program Details**

Program:	Site Investigation Section
Program Type:	SIS
Program Status:	COMPLETE
Site Manager:	

<a href="#">104</a>	1 of 8	WNW	0.00 / 0.00	9.78 / -1	3520 EAST ADAMO DRIVE TAMPA FL	ERNS
NRC Report No:	532156				Latitude Degrees:	
Type of Incident:	FIXED				Latitude Minutes:	
Incident Cause:	UNKNOWN				Latitude Seconds:	
Incident Date:	6/14/2000 8:41:00 PM				Longitude Degrees:	
Incident Location:					Longitude Minutes:	
Incident Dtg:	OCCURRED				Longitude Seconds:	
Distance from City:					Lat Quad:	
Distance Units:					Long Quad:	
Direction from City:					Location Section:	
Location County:	HILLSBOROUGH				Location Township:	
Potential Flag:					Location Range:	

Map Key	Number of Records	Direction	Distance (mi/ft)	Elev/Diff (ft)	Site	DB
---------	-------------------	-----------	------------------	----------------	------	----

Year: Year 2000 Reports

Description of Incident: 8000 GALLON TANK / OVERFLOW DUE TO UNKNOWN CAUSE

**Material Spill Information**

Chris Code:	HPS	Unit of Measure:	GALLON(S)
CAS No:	000000-00-0	If Reached Water:	NO
UN No:		Amount in Water:	
Name of Material:	HYDROGEN PEROXIDE SOLUTION (>60%	Unit Reach Water:	
Amount of Material:	110		

**Calls Information**

Date Time Received:	6/14/2000 9:11:34 PM	Responsible City:	TAMPA
Date Time Complete:	6/14/2000 9:17:26 PM	Responsible State:	FL
Call Type:	INC	Responsible Zip:	
Resp Company:	INDUSTRIAL CHEMICAL AND SUPPLY	Source:	UNAVAILABLE
Resp Org Type:	PRIVATE ENTERPRISE		

**Incident Information**

Tank ID:		Building ID:	
Tank Regulated:	U	Location Area ID:	
Tank Regulated By:		Location Block ID:	
Capacity of Tank:		OCSG No:	
Capacity Tank Units:		OCSP No:	
Description of Tank:		State Lease No:	
Actual Amount:		Pier Dock No:	
Actual Amount Units:		Berth Slip No:	
Tank Above Ground:	ABOVE	Brake Failure:	N
NPDES:		Airbag Deployed:	
NPDES Compliance:	U	Transport Contain:	U
Init Contin Rel No:		Location Subdiv:	
Contin Rel Permit:		Platform Rig Name:	
Contin Release Type:		Platform Letter:	
Aircraft ID:		Allision:	N
Aircraft Runway No:		Type of Structure:	
Aircraft Spot No:		Structure Name:	
Aircraft Type:	UNKNOWN	Structure Oper:	U
Aircraft Model:		Transit Bus Flag:	
Aircraft Fuel Cap:		Date Time Norm Serv:	
Aircraft Fuel Cap U:		Serv Disrupt Time:	
Aircraft Fuel on Brd:		Serv Disrupt Units:	
Aircraft Fuel OB U:		CR Begin Date:	
Aircraft Hanger:		CR End Date:	
Road Mile Marker:		CR Change Date:	
Power Gen Facility:	U	FBI Contact:	
Generating Capacity:		FBI Contact Dt Tm:	
Type of Fixed Obj:	TANK FARM	Passenger Handling:	
Type of Fuel:		Passenger Route:	XXX

Map Key	Number of Records	Direction	Distance (mi/ft)	Elev/Diff (ft)	Site	DB
DOT Crossing No:					Passenger Delay:	XXX
DOT Regulated:	U				Sub Part C Test Req:	XXX
Pipeline Type:					Conductor Test:	
Pipeline Abv Ground:	ABOVE				Engineer Test:	
Pipeline Covered:	U				Trainman Test:	
Exposed Underwater:	N				Yard Foreman Test:	
Railroad Hotline:	No				RCL Operator Test:	
Railroad Milepost:					Brakeman Test:	
Grade Crossing:	N				Train Dispat Test:	
Crossing Device Ty:					Signalman Test:	
Ty Vehicle Involved:					Oth Employee Test:	
Device Operational:	Y				Unknown Test:	

**Incident Details Information**

Release Secured:	Y				State Agen Report No:	
Release Rate:					State Agen on Scene:	
Release Rate Unit:					State Agen Notified:	DEP
Release Rate Rate:					Fed Agency Notified:	
Est Duration of Rel:	30				Oth Agency Notified:	
Desc Remedial Act:	MATERIAL RECOVERED				Body of Water:	
Fire Involved:	N				Tributary of:	
Fire Extinguished:	U				Near River Mile Make:	
Any Evacuations:	N				Near River Mile Mark:	
No Evacuated:					Offshore:	N
Who Evacuated:					Weather Conditions:	
Radius of Evacu:					Air Temperature:	
Any Injuries:	N				Wind Direction:	
No. Injured:					Wind Speed:	
No. Hospitalized:					Wind Speed Unit:	
No. Fatalities:					Water Supp Contam:	U
Any Fatalities:	N				Water Temperature:	
Any Damages:	N				Wave Condition:	
Damage Amount:					Current Speed:	
Air Corridor Closed:	N				Current Direction:	
Air Corridor Desc:					Current Speed Unit:	MPH
Air Closure Time:					EMPL Fatality:	
Waterway Closed:	N				Pass Fatality:	
Waterway Desc:					Community Impact:	N
Waterway Close Time:					Passengers Transfer:	UNK
Road Closed:	N				Passenger Injuries:	
Road Desc:					Employee Injuries:	
Road Closure Time:					Occupant Fatality:	
Road Closure Units:					Sheen Size:	
Closure Direction:					Sheen Size Units:	
Major Artery:	No				Sheen Size Length:	
Track Closed:	N				Sheen Size Length U:	
Track Desc:					Sheen Size Width:	
Track Closure Time:					Sheen Size Width U:	
Track Closure Units:					Sheen Color:	
Track Close Dir:					Dir of Sheen Travel:	

Map Key	Number of Records	Direction	Distance (mi/ft)	Elev/Diff (ft)	Site	DB
<b>Media Interest:</b>	NONE				<b>Sheen Odor Desc:</b>	
<b>Medium Desc:</b>	LAND				<b>Duration Unit:</b>	MINUTE
<b>Addl Medium Info:</b>	CONCRETE				<b>Additional Info:</b>	

<a href="#">104</a>	2 of 8	WNW	0.00 / 0.00	9.78 / -1	<b>BRENNTAG TAMPA FACILITY (MID-SOUTH) 3520 EAST ADAMO DRIVE TAMPA FL</b>	WCRPS
---------------------	--------	-----	-------------	-----------	---	-------

**Site ID:** 311966      **Coord Accuracy ID:** 6  
**Datum ID:** NAD83      **Zip5:** 33607  
**Method ID:** DMAP      **Zip4:**  
**Feature:**      **County ID:** 29  
**Object of Interest:** CAP\_RAP SITE      **County:** HILLSBOROUGH  
**Proximity to Object:** APPRX      **Lat DD:** 27  
**Interpolation Scale:**      **Lat MM:** 57  
**Map Source:**      **Long DD:** 82  
**Map Source Scale:**      **Long MM:** 25  
**Collect Program ID:** CR  
**Collect Username:** SELLERS\_R  
**Collect Affiliation:** Florida Department of Environmental Protection  
**Verifying Program ID:**  
**Verify Method ID:**  
**Verifier Username:**  
**Verifier Affiliation:**  
**Project Name:** BRENNTAG TAMPA FACILITY (MID-SOUTH)  
**Documents:** [https://prodenv.dep.state.fl.us/DepNexus/public/electronic-documents/COM\\_311966/gis-facility!search](https://prodenv.dep.state.fl.us/DepNexus/public/electronic-documents/COM_311966/gis-facility!search)

**Project Details**

**Project ID:** 332493      **District:** SWD  
**OGC No:**      **GIS ALBX:**  
**Status:** OPEN      **GIS ALBY:**  
**Priority Score:** 18      **Source:** Open Responsible Party Sites  
**Offsite COC:** y  
**Contaminants:**

<a href="#">104</a>	3 of 8	WNW	0.00 / 0.00	9.78 / -1	<b>BRENNTAG TAMPA FACILITY (MID-SOUTH) 3520 EAST ADAMO DRIVE TAMPA FL</b>	DWM CONTAM
---------------------	--------	-----	-------------	-----------	---	------------

**Program Area:**      **Method:**  
**Site ID:** ERIC\_13987      **Datum:**  
**District:** SWD      **Related Party ID:**  
**Site Status:**      **Primary RP Role:**  
**Facility ID:**      **RP Begin Date:**  
**Section:**      **RP Address1:**  
**Township:**      **RP Address2:**  
**County:** Hillsborough      **RP City:**  
**Range:**      **RP State:**  
**Facility Type:**      **RP Zip5:**

Map Key	Number of Records	Direction	Distance (mi/ft)	Elev/Diff (ft)	Site	DB
Rank:					RP Zip4:	
Operator:					RP Phone:	
Phone:					RP Extension:	
Name Changed:					Rp Bad Addr Ind:	
Addr Changed:					RP Name:	
Contact:						
Facility Type:		-				

**Program Details**

Facility Status:		Staff Assigned:	
Offsite Contam:		Priority:	
Priority Score:		Score Effective Dt:	
Project Coordinato:		Score When Ranked:	
Program Eligible:		District:	
Ineligible:		Datum:	NAD83
Program Area:	RESPONSPARTY	Method:	-
Site Manager:	Robert Sellers	Lat DD:	27
Discharge Date:	-	Lat MM:	57
Discharge Eligibil:	-	Lat SS:	
Eligibility Progm:	-	Long DD:	82
Cleanup Status:	Open-ERIC	Long MM:	25
Closure Type:	-	Long SS:	12.7
Closure Date:	-		

<a href="#">104</a>	4 of 8	WNW	0.00 / 0.00	9.78 / -1	BRENNTAG TAMPA FACILITY (MID-SOUTH) 3520 EAST ADAMO DRIVE TAMPA FL 33607	DELISTED WCP
---------------------	--------	-----	-------------	-----------	---	-----------------

**Delisted Environmental Protection Cleanup Sites**

**Geometry:**

DEP Cleanup Site:	64751476
Source Database:	ERIC
Source Database ID:	ERIC_13987
CPAC Prog Area ID:	CU
CLCC Cleanup Categ:	OTHCU
RSC2 Remed Status:	OPEN
Data Load Date:	2020/10/26 07:00:20+00
County:	
Cc2 County:	29
Oc3 Office:	SWD
OIC Object:	CAP_R
PC2 Proximity ID:	APPRX
DC4 Datum ID:	NAD83
Verif Status:	
Collect Username:	SELLERS_R
Collect Date:	1970/01/01 00:00:00+00
Collect Affiliation:	

Map Key	Number of Records	Direction	Distance (mi/ft)	Elev/Diff (ft)	Site	DB
<b>Verifer Username:</b>						
<b>Verifer Affiliation:</b>						
<b>Verification Date:</b>		1970/01/01 00:00:00+00				
<b>Verif Coord Method:</b>						
<b>Object ID:</b>		3087				
<b>Map Source:</b>						
<b>Map Sour 1:</b>		0				
<b>Interpolat:</b>						
<b>Calc Coord Accuracy:</b>		6				
<b>Coordinate Method:</b>						
<b>Source Latitude:</b>		27.955282953				
<b>Source Longitude:</b>		-82.420197836				
<b>X Coordina:</b>						
<b>Y Coordina:</b>						
<b>Latitude D:</b>		27				
<b>Latitude M:</b>		57				
<b>Latitude S:</b>						
<b>Longitude D:</b>		82				
<b>Longitude M:</b>		25				
<b>Longitude S:</b>						
<b>Documents:</b>		https://prodenv.dep.state.fl.us/DepNexus/public/electronic-documents/ERIC_13987/facility!search				
<b>Comments:</b>		Alternate ID:				
<b>Original Source:</b>		DEPC				
<b>Record Date:</b>		28-OCT-2020				

[104](#)    5 of 8    **WNW**    0.00 / 0.00    9.78 / -1    **BRENNTAG TAMPA FACILITY (MID-SOUTH)**    **CLEANUP DEP**  
**3520 EAST ADAMO DRIVE**  
**TAMPA FL 33607-**

<b>Source Database:</b>	ERIC	<b>Verifer Username:</b>	
<b>Source Database ID:</b>	ERIC_13987	<b>Verif Status:</b>	
<b>RSC2 Remed Status:</b>	OPEN	<b>Verifer Affiliatn:</b>	
<b>Collect Username:</b>	SELLERS_R	<b>Verification Date:</b>	
<b>Collect Date:</b>		<b>Verif Coord Method:</b>	
<b>Collect Affiliatn:</b>		<b>DC4 Datum ID:</b>	NAD83
<b>OIC Object:</b>	CAP_R	<b>Interpolat:</b>	
<b>PC2 Proximity ID:</b>	APPRX	<b>Map Source:</b>	
<b>CALC Coord Acc:</b>	6	<b>Map Sour 1:</b>	
<b>Coordinate Method:</b>		<b>County:</b>	
<b>Cc2 County:</b>	29	<b>Latitude D:</b>	27
<b>Oc3 Office:</b>	SWD	<b>Latitude M:</b>	57
<b>Y:</b>	27.955282952928	<b>Longitude D:</b>	82
<b>X:</b>	-82.4201978357782	<b>Longitude M:</b>	25
<b>Geometry:</b>			

**Details**

<b>Object ID:</b>	1065
<b>CPAC Program Area ID:</b>	CU
<b>CLCC Cleanup Category Key:</b>	OTHCU
<b>DEP Cleanup Site Key:</b>	73705108



Map Key	Number of Records	Direction	Distance (mi/ft)	Elev/Diff (ft)	Site	DB
---------	-------------------	-----------	------------------	----------------	------	----

**Data Load Date:** 2022/11/22 07:00:18+00  
**Comments:** Alternate ID:  
**Documents:** [https://prodenv.dep.state.fl.us/DepNexus/public/electronic-documents/ERIC\\_13987/facility!search](https://prodenv.dep.state.fl.us/DepNexus/public/electronic-documents/ERIC_13987/facility!search)

<a href="#">104</a>	6 of 8	WNW	0.00 / 0.00	9.78 / -1	3520 E Adamo Dr TAMPA FL	SPILLS
---------------------	--------	-----	-------------	-----------	-----------------------------	--------

**Incident No:** 68061  
**Incident Type:** Inland  
**Incident Date:** 8/7/2021 7:00:00 PM  
**County:** Hillsborough

**Spill Details**

<b>Incident Status:</b>	Saved	<b>Criminal Indicator:</b>	No
<b>Incident Party Type:</b>	--	<b>Hurricane Indicator:</b>	No
<b>Incident Party Name:</b>	--	<b>Description:</b>	--
<b>Pollutant Name:</b>	--	<b>On Scene Response:</b>	No
<b>Pollutant Category:</b>	--		
<b>Pollutant Actual Volume:</b>	--		
<b>Pollutant Unit Measure:</b>	--		

<a href="#">104</a>	7 of 8	WNW	0.00 / 0.00	9.78 / -1	Brenntag Mid South 3520 EAST ADAMO DRIVE TAMPA FL 33607	ERIC
---------------------	--------	-----	-------------	-----------	---	------

<b>Eric ID:</b>	ERIC_13987	<b>Offste Contami Key:</b>	CONTAMNOSCHOOL
<b>Site Status:</b>	OPEN	<b>Se Anno Cad Data:</b>	
<b>Source Facility ID:</b>	52082	<b>State:</b>	FL
<b>District:</b>	SWD	<b>County Name:</b>	Hillsborough
<b>WMD:</b>	SWFWMD	<b>County ID:</b>	29
<b>ICR Indicator:</b>	NO	<b>X:</b>	-82.4201978357782
<b>Discharge Date:</b>		<b>Y:</b>	27.955282952928
<b>Method ID:</b>		<b>Lat DD:</b>	27
<b>Object of Interest:</b>	CAP_R	<b>Lat MM:</b>	57
<b>Proximit to Object:</b>	APPRX	<b>Lat SS:</b>	
<b>Collector Username:</b>	SELLERS_R	<b>Long DD:</b>	82
<b>Collect Date:</b>		<b>Long MM:</b>	25
<b>Map Source:</b>		<b>Long SS:</b>	
<b>Map Source Scale:</b>		<b>Gis Albx:</b>	555121.851236
<b>Intrpolation Scale:</b>		<b>Gis Alby:</b>	439822.698663
<b>Coord Accuracy ID:</b>	6	<b>Datum ID:</b>	NAD83
<b>Site Phase Dsc:</b>	Phase 4 - Design Implementation	<b>Geometry:</b>	
<b>Site Name:</b>	BRENNTAG TAMPA FACILITY (MID-SOUTH)		
<b>Documents:</b>	<a href="https://prodenv.dep.state.fl.us/DepNexus/public/electronic-documents/ERIC_13987/gis-facility!search">https://prodenv.dep.state.fl.us/DepNexus/public/electronic-documents/ERIC_13987/gis-facility!search</a>		

**Program Details**

**Program:** Responsible Party Cleanup  
**Program Type:** RESPONSPARTY  
**Program Status:** ACTIVE  
**Site Manager:** Robert Sellers

Map Key	Number of Records	Direction	Distance (mi/ft)	Elev/Diff (ft)	Site	DB
<a href="#">104</a>	8 of 8	WNW	0.00 / 0.00	9.78 / -1	3520 EAST ADAMO DR TAMPA FL 33605	ERNS

<b>NRC Report No:</b>	1313111	<b>Latitude Degrees:</b>	
<b>Type of Incident:</b>	RAILROAD	<b>Latitude Minutes:</b>	
<b>Incident Cause:</b>	EQUIPMENT FAILURE	<b>Latitude Seconds:</b>	
<b>Incident Date:</b>	8/7/2021 20:00	<b>Longitude Degrees:</b>	
<b>Incident Location:</b>	CHEMICAL DISTRIBUTION FACILITY	<b>Longitude Minutes:</b>	
<b>Incident Dtg:</b>	DISCOVERED	<b>Longitude Seconds:</b>	
<b>Distance from City:</b>		<b>Lat Quad:</b>	
<b>Distance Units:</b>		<b>Long Quad:</b>	
<b>Direction from City:</b>		<b>Location Section:</b>	
<b>Location County:</b>	HILLSBOROUGH	<b>Location Township:</b>	
<b>Potential Flag:</b>	No	<b>Location Range:</b>	
<b>Year:</b>	Year 2021 Reports		
<b>Description of Incident:</b>	HYDROCHLORIC ACID RELEASED FROM A RAIL CAR DUE TO AN EQUIPMENT FAILURE. THE RAIL CAR WAS NOT PART OF A TRAIN.		

#### Material Spill Information

<b>Chris Code:</b>	HCL	<b>Unit of Measure:</b>	GALLON(S)
<b>CAS No:</b>	007647-01-0	<b>If Reached Water:</b>	NO
<b>UN No:</b>		<b>Amount in Water:</b>	
<b>Name of Material:</b>	HYDROCHLORIC ACID	<b>Unit Reach Water:</b>	
<b>Amount of Material:</b>	6000		

#### Calls Information

<b>Date Time Received:</b>	8/8/2021 5:42:00 AM	<b>Responsible City:</b>	TAMPA
<b>Date Time Complete:</b>	8/8/2021 5:49:00 AM	<b>Responsible State:</b>	FL
<b>Call Type:</b>	INC	<b>Responsible Zip:</b>	33605
<b>Resp Company:</b>	BRENNTAG MID SOUTH	<b>Source:</b>	TELEPHONE
<b>Resp Org Type:</b>	PRIVATE ENTERPRISE		

#### Incident Information

<b>Tank ID:</b>		<b>Building ID:</b>	
<b>Tank Regulated:</b>	U	<b>Location Area ID:</b>	
<b>Tank Regulated By:</b>		<b>Location Block ID:</b>	
<b>Capacity of Tank:</b>		<b>OCSG No:</b>	
<b>Capacity Tank Units:</b>		<b>OCSF No:</b>	
<b>Description of Tank:</b>		<b>State Lease No:</b>	
<b>Actual Amount:</b>		<b>Pier Dock No:</b>	
<b>Actual Amount Units:</b>		<b>Berth Slip No:</b>	
<b>Tank Above Ground:</b>	ABOVE	<b>Brake Failure:</b>	U
<b>NPDES:</b>		<b>Airbag Deployed:</b>	U
<b>NPDES Compliance:</b>	U	<b>Transport Contain:</b>	U
<b>Init Contin Rel No:</b>		<b>Location Subdiv:</b>	N/A
<b>Contin Rel Permit:</b>		<b>Platform Rig Name:</b>	
<b>Contin Release Type:</b>		<b>Platform Letter:</b>	
<b>Aircraft ID:</b>		<b>Allision:</b>	U

Map Key	Number of Records	Direction	Distance (mi/ft)	Elev/Diff (ft)	Site	DB
<b>Aircraft Runway No:</b>					<b>Type of Structure:</b>	
<b>Aircraft Spot No:</b>					<b>Structure Name:</b>	
<b>Aircraft Type:</b>					<b>Structure Oper:</b>	U
<b>Aircraft Model:</b>					<b>Transit Bus Flag:</b>	
<b>Aircraft Fuel Cap:</b>					<b>Date Time Norm Serv:</b>	
<b>Aircraft Fuel Cap U:</b>					<b>Serv Disrupt Time:</b>	
<b>Aircraft Fuel on Brd:</b>					<b>Serv Disrupt Units:</b>	
<b>Aircraft Fuel OB U:</b>					<b>CR Begin Date:</b>	
<b>Aircraft Hanger:</b>					<b>CR End Date:</b>	
<b>Road Mile Marker:</b>					<b>CR Change Date:</b>	
<b>Power Gen Facility:</b>	U				<b>FBI Contact:</b>	
<b>Generating Capacity:</b>					<b>FBI Contact Dt Tm:</b>	
<b>Type of Fixed Obj:</b>					<b>Passenger Handling:</b>	
<b>Type of Fuel:</b>					<b>Passenger Route:</b>	NO
<b>DOT Crossing No:</b>					<b>Passenger Delay:</b>	NO
<b>DOT Regulated:</b>	U				<b>Sub Part C Test Req:</b>	NO
<b>Pipeline Type:</b>					<b>Conductor Test:</b>	
<b>Pipeline Abv Ground:</b>	ABOVE				<b>Engineer Test:</b>	
<b>Pipeline Covered:</b>	U				<b>Trainman Test:</b>	
<b>Exposed Underwater:</b>	N				<b>Yard Foreman Test:</b>	
<b>Railroad Hotline:</b>					<b>RCL Operator Test:</b>	
<b>Railroad Milepost:</b>	N/A				<b>Brakeman Test:</b>	
<b>Grade Crossing:</b>	N				<b>Train Dispat Test:</b>	
<b>Crossing Device Ty:</b>					<b>Signalman Test:</b>	
<b>Ty Vehicle Involved:</b>					<b>Oth Employee Test:</b>	
<b>Device Operational:</b>	Y				<b>Unknown Test:</b>	

**Incident Details Information**

<b>Release Secured:</b>	Y	<b>State Agen Report No:</b>	2021-4339
<b>Release Rate:</b>		<b>State Agen on Scene:</b>	
<b>Release Rate Unit:</b>		<b>State Agen Notified:</b>	FLORIDA WATCH
<b>Release Rate Rate:</b>		<b>Fed Agency Notified:</b>	
<b>Est Duration of Rel:</b>		<b>Oth Agency Notified:</b>	
<b>Desc Remedial Act:</b>	CLEANUP IS IN PROCESS WITH A VAC TRUCK.	<b>Body of Water:</b>	
<b>Fire Involved:</b>	N	<b>Tributary of:</b>	
<b>Fire Extinguished:</b>	U	<b>Near River Mile Make:</b>	
<b>Any Evacuations:</b>	N	<b>Near River Mile Mark:</b>	
<b>No Evacuated:</b>		<b>Offshore:</b>	N
<b>Who Evacuated:</b>		<b>Weather Conditions:</b>	CLEAR
<b>Radius of Evacu:</b>		<b>Air Temperature:</b>	
<b>Any Injuries:</b>	N	<b>Wind Direction:</b>	
<b>No. Injured:</b>		<b>Wind Speed:</b>	
<b>No. Hospitalized:</b>		<b>Wind Speed Unit:</b>	
<b>No. Fatalities:</b>		<b>Water Supp Contam:</b>	U
<b>Any Fatalities:</b>	N	<b>Water Temperature:</b>	
<b>Any Damages:</b>	N	<b>Wave Condition:</b>	
<b>Damage Amount:</b>		<b>Current Speed:</b>	
<b>Air Corridor Closed:</b>	N	<b>Current Direction:</b>	
<b>Air Corridor Desc:</b>		<b>Current Speed Unit:</b>	

Map Key	Number of Records	Direction	Distance (mi/ft)	Elev/Diff (ft)	Site	DB
<b>Air Closure Time:</b>					<b>EMPL Fatality:</b>	
<b>Waterway Closed:</b>	N				<b>Pass Fatality:</b>	
<b>Waterway Desc:</b>					<b>Community Impact:</b>	
<b>Waterway Close Time:</b>					<b>Passengers Transfer:</b>	NO
<b>Road Closed:</b>	N				<b>Passenger Injuries:</b>	
<b>Road Desc:</b>					<b>Employee Injuries:</b>	
<b>Road Closure Time:</b>					<b>Occupant Fatality:</b>	
<b>Road Closure Units:</b>					<b>Sheen Size:</b>	
<b>Closure Direction:</b>					<b>Sheen Size Units:</b>	
<b>Major Artery:</b>	No				<b>Sheen Size Length:</b>	
<b>Track Closed:</b>	N				<b>Sheen Size Length U:</b>	
<b>Track Desc:</b>					<b>Sheen Size Width:</b>	
<b>Track Closure Time:</b>					<b>Sheen Size Width U:</b>	
<b>Track Closure Units:</b>					<b>Sheen Color:</b>	
<b>Track Close Dir:</b>					<b>Dir of Sheen Travel:</b>	
<b>Media Interest:</b>	NONE				<b>Sheen Odor Desc:</b>	
<b>Medium Desc:</b>	LAND				<b>Duration Unit:</b>	
<b>Addl Medium Info:</b>	SOIL MIXED SAND				<b>Additional Info:</b>	CALLER STATES CSX WAS ALSO NOTIFIED BECAUSE THE MATERIAL IS POSSIBLY ON THEIR SIDE OF THE TRACK AS WELL.

[105](#) 1 of 25 W 0.00 / 0.00 5.96 / -5 504 N. 34TH STREET TAMPA FL 33605 ERNS

<b>NRC Report No:</b>	947818	<b>Latitude Degrees:</b>	
<b>Type of Incident:</b>	RAILROAD	<b>Latitude Minutes:</b>	
<b>Incident Cause:</b>	OPERATOR ERROR	<b>Latitude Seconds:</b>	
<b>Incident Date:</b>	7/15/2010 12:00:00 PM	<b>Longitude Degrees:</b>	
<b>Incident Location:</b>	CSX TRANSFLO TERMINAL	<b>Longitude Minutes:</b>	
<b>Incident Dtg:</b>	OCCURRED	<b>Longitude Seconds:</b>	
<b>Distance from City:</b>		<b>Lat Quad:</b>	
<b>Distance Units:</b>		<b>Long Quad:</b>	
<b>Direction from City:</b>		<b>Location Section:</b>	
<b>Location County:</b>	HILLSBOROUGH	<b>Location Township:</b>	
<b>Potential Flag:</b>	No	<b>Location Range:</b>	
<b>Year:</b>	Year 2010 Reports		
<b>Description of Incident:</b>	ATTEMPTED TO PRESSURIZE RAIL CAR TO TRANSFER MATERIAL, BUT A VALVE REMAINED OPEN, AND APPROXIMATELY 50 GALLONS OF SULFURIC ACID WAS RELEASED FROM THE RAIL CAR ONTO THE ASPHALT AND INTO A CATCH BASIN FOR THE STORM DRAIN		

**Material Spill Information**

<b>Chris Code:</b>	SFA	<b>Unit of Measure:</b>	GALLON(S)
<b>CAS No:</b>	007664-93-9	<b>If Reached Water:</b>	YES
<b>UN No:</b>		<b>Amount in Water:</b>	30
<b>Name of Material:</b>	SULFURIC ACID	<b>Unit Reach Water:</b>	GALLON(S)
<b>Amount of Material:</b>	50		

**Calls Information**

<b>Date Time Received:</b>	7/15/2010 2:17:26 PM	<b>Responsible City:</b>	TAMPA
<b>Date Time Complete:</b>	7/15/2010 2:18:25 PM	<b>Responsible State:</b>	FL

Map Key	Number of Records	Direction	Distance (mi/ft)	Elev/Diff (ft)	Site	DB
Call Type:	INC				Responsible Zip:	33605
Resp Company:	CSX TRANSFLO				Source:	TELEPHONE
Resp Org Type:	PRIVATE ENTERPRISE					

**Incident Information**

Tank ID:					Building ID:	
Tank Regulated:	U				Location Area ID:	
Tank Regulated By:					Location Block ID:	
Capacity of Tank:					OCSG No:	
Capacity Tank Units:					OCSF No:	
Description of Tank:					State Lease No:	
Actual Amount:					Pier Dock No:	
Actual Amount Units:					Berth Slip No:	
Tank Above Ground:	ABOVE				Brake Failure:	U
NPDES:					Airbag Deployed:	U
NPDES Compliance:	U				Transport Contain:	U
Init Contin Rel No:					Location Subdiv:	UNKNOWN
Contin Rel Permit:					Platform Rig Name:	
Contin Release Type:					Platform Letter:	
Aircraft ID:					Allision:	U
Aircraft Runway No:					Type of Structure:	
Aircraft Spot No:					Structure Name:	
Aircraft Type:					Structure Oper:	U
Aircraft Model:					Transit Bus Flag:	
Aircraft Fuel Cap:					Date Time Norm Serv:	
Aircraft Fuel Cap U:					Serv Disrupt Time:	
Aircraft Fuel on Brd:					Serv Disrupt Units:	
Aircraft Fuel OB U:					CR Begin Date:	
Aircraft Hanger:					CR End Date:	
Road Mile Marker:					CR Change Date:	
Power Gen Facility:	U				FBI Contact:	
Generating Capacity:					FBI Contact Dt Tm:	
Type of Fixed Obj:					Passenger Handling:	
Type of Fuel:					Passenger Route:	NO
DOT Crossing No:					Passenger Delay:	NO
DOT Regulated:	U				Sub Part C Test Req:	UNK
Pipeline Type:					Conductor Test:	
Pipeline Abv Ground:	ABOVE				Engineer Test:	
Pipeline Covered:	U				Trainman Test:	
Exposed Underwater:	N				Yard Foreman Test:	
Railroad Hotline:					RCL Operator Test:	
Railroad Milepost:	UNKNOWN				Brakeman Test:	
Grade Crossing:	U				Train Dispat Test:	
Crossing Device Ty:					Signalman Test:	
Ty Vehicle Involved:					Oth Employee Test:	
Device Operational:	U				Unknown Test:	

**Incident Details Information**

Map Key	Number of Records	Direction	Distance (mi/ft)	Elev/Diff (ft)	Site	DB
<b>Release Secured:</b>	Y				<b>State Agen Report No:</b> 4861	
<b>Release Rate:</b>					<b>State Agen on Scene:</b> N/A	
<b>Release Rate Unit:</b>					<b>State Agen Notified:</b> FLORIDA STATE WARNING POINT	
<b>Release Rate Rate:</b>					<b>Fed Agency Notified:</b> NONE	
<b>Est Duration of Rel:</b>					<b>Oth Agency Notified:</b>	
<b>Desc Remedial Act:</b>	EAGLE/SWS HAS BEEN DISPATCHED TO RECOVER THE RELEASED MATERIAL				<b>Body of Water:</b> STORM SEWER SYSTEM	
<b>Fire Involved:</b>	N				<b>Tributary of:</b>	
<b>Fire Extinguished:</b>	U				<b>Near River Mile Make:</b>	
<b>Any Evacuations:</b>	N				<b>Near River Mile Mark:</b>	
<b>No Evacuated:</b>					<b>Offshore:</b> N	
<b>Who Evacuated:</b>					<b>Weather Conditions:</b> OVERCAST	
<b>Radius of Evacu:</b>					<b>Air Temperature:</b>	
<b>Any Injuries:</b>	N				<b>Wind Direction:</b>	
<b>No. Injured:</b>					<b>Wind Speed:</b>	
<b>No. Hospitalized:</b>					<b>Wind Speed Unit:</b>	
<b>No. Fatalities:</b>					<b>Water Supp Contam:</b> N	
<b>Any Fatalities:</b>	N				<b>Water Temperature:</b>	
<b>Any Damages:</b>	N				<b>Wave Condition:</b>	
<b>Damage Amount:</b>					<b>Current Speed:</b>	
<b>Air Corridor Closed:</b>	N				<b>Current Direction:</b>	
<b>Air Corridor Desc:</b>					<b>Current Speed Unit:</b>	
<b>Air Closure Time:</b>					<b>EMPL Fatality:</b>	
<b>Waterway Closed:</b>	N				<b>Pass Fatality:</b>	
<b>Waterway Desc:</b>					<b>Community Impact:</b>	
<b>Waterway Close Time:</b>					<b>Passengers Transfer:</b> NO	
<b>Road Closed:</b>	N				<b>Passenger Injuries:</b>	
<b>Road Desc:</b>					<b>Employee Injuries:</b>	
<b>Road Closure Time:</b>					<b>Occupant Fatality:</b>	
<b>Road Closure Units:</b>					<b>Sheen Size:</b>	
<b>Closure Direction:</b>					<b>Sheen Size Units:</b>	
<b>Major Artery:</b>	No				<b>Sheen Size Length:</b>	
<b>Track Closed:</b>	N				<b>Sheen Size Length U:</b>	
<b>Track Desc:</b>					<b>Sheen Size Width:</b>	
<b>Track Closure Time:</b>					<b>Sheen Size Width U:</b>	
<b>Track Closure Units:</b>					<b>Sheen Color:</b>	
<b>Track Close Dir:</b>					<b>Dir of Sheen Travel:</b>	
<b>Media Interest:</b>	NONE				<b>Sheen Odor Desc:</b>	
<b>Medium Desc:</b>	WATER				<b>Duration Unit:</b>	
<b>Addl Medium Info:</b>	STORM SEWER				<b>Additional Info:</b> CONTRACTOR WILL COMPLETE CONTAINMENT, RECOVER MATERIAL AND IMPACTED WATER, AND NEUTRALIZE AND ABSORB MATERIAL ON THE ASPHALT.	

[105](#)

2 of 25

W

0.00 /  
0.00

5.96 /  
-5

504 N 34TH ST  
TAMPA FL 33605

ERNS

**NRC Report No:** 885049  
**Type of Incident:** RAILROAD  
**Incident Cause:** EQUIPMENT FAILURE  
**Incident Date:** 9/23/2008 7:15:00 PM  
**Incident Location:**  
**Incident Dtg:** OCCURRED

**Latitude Degrees:**  
**Latitude Minutes:**  
**Latitude Seconds:**  
**Longitude Degrees:**  
**Longitude Minutes:**  
**Longitude Seconds:**

Map Key	Number of Records	Direction	Distance (mi/ft)	Elev/Diff (ft)	Site	DB
---------	-------------------	-----------	------------------	----------------	------	----

<b>Distance from City:</b>					<b>Lat Quad:</b>	
<b>Distance Units:</b>					<b>Long Quad:</b>	
<b>Direction from City:</b>					<b>Location Section:</b>	
<b>Location County:</b>	HILLSBOROUGH				<b>Location Township:</b>	
<b>Potential Flag:</b>	No				<b>Location Range:</b>	
<b>Year:</b>	Year 2008 Reports					
<b>Description of Incident:</b>	THE PRODUCT RELEASED FROM A RAIL CAR WHEN THE VALVE AT THE BOTTOM OF THE TANK BROKE.					

**Material Spill Information**

<b>Chris Code:</b>	EAL	<b>Unit of Measure:</b>	GALLON(S)
<b>CAS No:</b>	000000-00-0	<b>If Reached Water:</b>	NO
<b>UN No:</b>		<b>Amount in Water:</b>	
<b>Name of Material:</b>	ETHYL ALCOHOL	<b>Unit Reach Water:</b>	
<b>Amount of Material:</b>	50		

**Calls Information**

<b>Date Time Received:</b>	9/23/2008 7:45:50 PM	<b>Responsible City:</b>	TAMPA
<b>Date Time Complete:</b>	9/23/2008 7:52:09 PM	<b>Responsible State:</b>	FL
<b>Call Type:</b>	INC	<b>Responsible Zip:</b>	33605
<b>Resp Company:</b>	BIDS INC	<b>Source:</b>	TELEPHONE
<b>Resp Org Type:</b>	PRIVATE ENTERPRISE		

**Incident Information**

<b>Tank ID:</b>		<b>Building ID:</b>	
<b>Tank Regulated:</b>	U	<b>Location Area ID:</b>	
<b>Tank Regulated By:</b>		<b>Location Block ID:</b>	
<b>Capacity of Tank:</b>		<b>OCSG No:</b>	
<b>Capacity Tank Units:</b>		<b>OCSP No:</b>	
<b>Description of Tank:</b>		<b>State Lease No:</b>	
<b>Actual Amount:</b>		<b>Pier Dock No:</b>	
<b>Actual Amount Units:</b>		<b>Berth Slip No:</b>	
<b>Tank Above Ground:</b>	ABOVE	<b>Brake Failure:</b>	N
<b>NPDES:</b>		<b>Airbag Deployed:</b>	U
<b>NPDES Compliance:</b>	U	<b>Transport Contain:</b>	U
<b>Init Contin Rel No:</b>		<b>Location Subdiv:</b>	UNKNOWN
<b>Contin Rel Permit:</b>		<b>Platform Rig Name:</b>	
<b>Contin Release Type:</b>		<b>Platform Letter:</b>	
<b>Aircraft ID:</b>		<b>Allision:</b>	N
<b>Aircraft Runway No:</b>		<b>Type of Structure:</b>	
<b>Aircraft Spot No:</b>		<b>Structure Name:</b>	
<b>Aircraft Type:</b>		<b>Structure Oper:</b>	U
<b>Aircraft Model:</b>		<b>Transit Bus Flag:</b>	
<b>Aircraft Fuel Cap:</b>		<b>Date Time Norm Serv:</b>	
<b>Aircraft Fuel Cap U:</b>		<b>Serv Disrupt Time:</b>	
<b>Aircraft Fuel on Brd:</b>		<b>Serv Disrupt Units:</b>	
<b>Aircraft Fuel OB U:</b>		<b>CR Begin Date:</b>	
<b>Aircraft Hanger:</b>		<b>CR End Date:</b>	

Map Key	Number of Records	Direction	Distance (mi/ft)	Elev/Diff (ft)	Site	DB
Road Mile Marker:					CR Change Date:	
Power Gen Facility:	U				FBI Contact:	
Generating Capacity:					FBI Contact Dt Tm:	
Type of Fixed Obj:					Passenger Handling:	
Type of Fuel:					Passenger Route:	NO
DOT Crossing No:					Passenger Delay:	NO
DOT Regulated:	U				Sub Part C Test Req:	NO
Pipeline Type:					Conductor Test:	
Pipeline Abv Ground:	ABOVE				Engineer Test:	
Pipeline Covered:	U				Trainman Test:	
Exposed Underwater:	N				Yard Foreman Test:	
Railroad Hotline:					RCL Operator Test:	
Railroad Milepost:	UNKNOWN				Brakeman Test:	
Grade Crossing:	N				Train Dispat Test:	
Crossing Device Ty:					Signalman Test:	
Ty Vehicle Involved:					Oth Employee Test:	
Device Operational:	Y				Unknown Test:	

**Incident Details Information**

Release Secured:	Y				State Agen Report No:	NONE
Release Rate:					State Agen on Scene:	NONE
Release Rate Unit:					State Agen Notified:	NONE
Release Rate Rate:					Fed Agency Notified:	NONE
Est Duration of Rel:					Oth Agency Notified:	
Desc Remedial Act:		GRANULAR/SANDY ABSORBENT APPLIED, RECOVERED, PLACED IN DRUMS FOR DISPOSAL			Body of Water:	
Fire Involved:	N				Tributary of:	
Fire Extinguished:	U				Near River Mile Make:	
Any Evacuations:	N				Near River Mile Mark:	
No Evacuated:					Offshore:	N
Who Evacuated:					Weather Conditions:	CLEAR
Radius of Evacu:					Air Temperature:	80
Any Injuries:	N				Wind Direction:	
No. Injured:					Wind Speed:	0
No. Hospitalized:					Wind Speed Unit:	MPH
No. Fatalities:					Water Supp Contam:	U
Any Fatalities:	N				Water Temperature:	
Any Damages:	N				Wave Condition:	
Damage Amount:					Current Speed:	
Air Corridor Closed:	N				Current Direction:	
Air Corridor Desc:					Current Speed Unit:	
Air Closure Time:					EMPL Fatality:	
Waterway Closed:	N				Pass Fatality:	
Waterway Desc:					Community Impact:	
Waterway Close Time:					Passengers Transfer:	NO
Road Closed:	N				Passenger Injuries:	
Road Desc:					Employee Injuries:	
Road Closure Time:					Occupant Fatality:	
Road Closure Units:					Sheen Size:	
Closure Direction:					Sheen Size Units:	



Map Key	Number of Records	Direction	Distance (mi/ft)	Elev/Diff (ft)	Site	DB
Major Artery:	No				Sheen Size Length:	
Track Closed:	N				Sheen Size Length U:	
Track Desc:					Sheen Size Width:	
Track Closure Time:					Sheen Size Width U:	
Track Closure Units:					Sheen Color:	
Track Close Dir:					Dir of Sheen Travel:	
Media Interest:	NONE				Sheen Odor Desc:	
Medium Desc:	LAND				Duration Unit:	
Addl Medium Info:	PAVEMENT				Additional Info:	THE CALLER INTENDS TO NOTIFY THE STATE WARNING POINT.

[105](#)    3 of 25    W    0.00 / 0.00    5.96 / -5    504 N 34TH ST TAMPA FL 33605    ERNS

**NRC Report No:** 370201    **Latitude Degrees:**  
**Type of Incident:** MOBILE    **Latitude Minutes:**  
**Incident Cause:** OPERATOR ERROR    **Latitude Seconds:**  
**Incident Date:** 12/12/1996 11:05:00 AM    **Longitude Degrees:**  
**Incident Location:**    **Longitude Minutes:**  
**Incident Dtg:** OCCURRED    **Longitude Seconds:**  
**Distance from City:**    **Lat Quad:**  
**Distance Units:**    **Long Quad:**  
**Direction from City:**    **Location Section:**  
**Location County:** HILLSBOROUGH    **Location Township:**  
**Potential Flag:**    **Location Range:**  
**Year:** Year 1996 Reports  
**Description of Incident:** TANK TRUCK/CARGO TANK OVERFILLED WHILE OFF-LOADING FROM A RAIL TANK CAR

**Material Spill Information**

**Chris Code:** NVM    **Unit of Measure:** GALLON(S)  
**CAS No:**    **If Reached Water:** YES  
**UN No:**    **Amount in Water:** 0  
**Name of Material:** NAPHTHA: VM & P (75% NAPHTHA)    **Unit Reach Water:** NONE  
**Amount of Material:** 200

**Calls Information**

**Date Time Received:** 12/12/1996 11:23:10 AM    **Responsible City:** TAMPA  
**Date Time Complete:** 12/12/1996 11:27:52 AM    **Responsible State:** FL  
**Call Type:** INC    **Responsible Zip:** 33605  
**Resp Company:** BIDS INC    **Source:** UNAVAILABLE  
**Resp Org Type:** PRIVATE ENTERPRISE

**Incident Information**

**Tank ID:**    **Building ID:**  
**Tank Regulated:** U    **Location Area ID:**  
**Tank Regulated By:**    **Location Block ID:**  
**Capacity of Tank:**    **OCSG No:**

Map Key	Number of Records	Direction	Distance (mi/ft)	Elev/Diff (ft)	Site	DB
<b>Capacity Tank Units:</b>					<b>OCSP No:</b>	
<b>Description of Tank:</b>					<b>State Lease No:</b>	
<b>Actual Amount:</b>					<b>Pier Dock No:</b>	
<b>Actual Amount Units:</b>					<b>Berth Slip No:</b>	
<b>Tank Above Ground:</b>	ABOVE				<b>Brake Failure:</b>	N
<b>NPDES:</b>					<b>Airbag Deployed:</b>	
<b>NPDES Compliance:</b>	U				<b>Transport Contain:</b>	U
<b>Init Contin Rel No:</b>					<b>Location Subdiv:</b>	
<b>Contin Rel Permit:</b>					<b>Platform Rig Name:</b>	
<b>Contin Release Type:</b>					<b>Platform Letter:</b>	
<b>Aircraft ID:</b>					<b>Allision:</b>	N
<b>Aircraft Runway No:</b>					<b>Type of Structure:</b>	
<b>Aircraft Spot No:</b>					<b>Structure Name:</b>	
<b>Aircraft Type:</b>	UNKNOWN				<b>Structure Oper:</b>	Y
<b>Aircraft Model:</b>					<b>Transit Bus Flag:</b>	
<b>Aircraft Fuel Cap:</b>					<b>Date Time Norm Serv:</b>	
<b>Aircraft Fuel Cap U:</b>					<b>Serv Disrupt Time:</b>	
<b>Aircraft Fuel on Brd:</b>					<b>Serv Disrupt Units:</b>	
<b>Aircraft Fuel OB U:</b>					<b>CR Begin Date:</b>	
<b>Aircraft Hanger:</b>					<b>CR End Date:</b>	
<b>Road Mile Marker:</b>					<b>CR Change Date:</b>	
<b>Power Gen Facility:</b>	U				<b>FBI Contact:</b>	
<b>Generating Capacity:</b>					<b>FBI Contact Dt Tm:</b>	
<b>Type of Fixed Obj:</b>	UNKNOWN				<b>Passenger Handling:</b>	
<b>Type of Fuel:</b>					<b>Passenger Route:</b>	XXX
<b>DOT Crossing No:</b>					<b>Passenger Delay:</b>	XXX
<b>DOT Regulated:</b>	U				<b>Sub Part C Test Req:</b>	XXX
<b>Pipeline Type:</b>	UNKNOWN				<b>Conductor Test:</b>	
<b>Pipeline Abv Ground:</b>	ABOVE				<b>Engineer Test:</b>	
<b>Pipeline Covered:</b>	U				<b>Trainman Test:</b>	
<b>Exposed Underwater:</b>	U				<b>Yard Foreman Test:</b>	
<b>Railroad Hotline:</b>	No				<b>RCL Operator Test:</b>	
<b>Railroad Milepost:</b>	UNKNOWN				<b>Brakeman Test:</b>	
<b>Grade Crossing:</b>	N				<b>Train Dispat Test:</b>	
<b>Crossing Device Ty:</b>					<b>Signalman Test:</b>	
<b>Ty Vehicle Involved:</b>	UNKNOWN				<b>Oth Employee Test:</b>	
<b>Device Operational:</b>	Y				<b>Unknown Test:</b>	

**Incident Details Information**

<b>Release Secured:</b>	U	<b>State Agen Report No:</b>	
<b>Release Rate:</b>		<b>State Agen on Scene:</b>	
<b>Release Rate Unit:</b>		<b>State Agen Notified:</b>	
<b>Release Rate Rate:</b>		<b>Fed Agency Notified:</b>	
<b>Est Duration of Rel:</b>		<b>Oth Agency Notified:</b>	
<b>Desc Remedial Act:</b>	RELEASE STOPPED/MATERIAL CONTAINED/SAND DEPLOYED ON MATERIAL/CLEAN UPCREW EN ROUTE	<b>Body of Water:</b>	
<b>Fire Involved:</b>	N	<b>Tributary of:</b>	
<b>Fire Extinguished:</b>	U	<b>Near River Mile Make:</b>	
<b>Any Evacuations:</b>	N	<b>Near River Mile Mark:</b>	
<b>No Evacuated:</b>		<b>Offshore:</b>	N

Map Key	Number of Records	Direction	Distance (mi/ft)	Elev/Diff (ft)	Site	DB
<b>Who Evacuated:</b>					<b>Weather Conditions:</b>	
<b>Radius of Evacu:</b>					<b>Air Temperature:</b>	
<b>Any Injuries:</b>	U				<b>Wind Direction:</b>	
<b>No. Injured:</b>					<b>Wind Speed:</b>	
<b>No. Hospitalized:</b>					<b>Wind Speed Unit:</b>	
<b>No. Fatalities:</b>					<b>Water Supp Contam:</b>	U
<b>Any Fatalities:</b>	U				<b>Water Temperature:</b>	
<b>Any Damages:</b>	N				<b>Wave Condition:</b>	
<b>Damage Amount:</b>					<b>Current Speed:</b>	
<b>Air Corridor Closed:</b>	N				<b>Current Direction:</b>	
<b>Air Corridor Desc:</b>					<b>Current Speed Unit:</b>	
<b>Air Closure Time:</b>					<b>EMPL Fatality:</b>	
<b>Waterway Closed:</b>	N				<b>Pass Fatality:</b>	
<b>Waterway Desc:</b>					<b>Community Impact:</b>	N
<b>Waterway Close Time:</b>					<b>Passengers Transfer:</b>	UNK
<b>Road Closed:</b>	N				<b>Passenger Injuries:</b>	
<b>Road Desc:</b>					<b>Employee Injuries:</b>	
<b>Road Closure Time:</b>					<b>Occupant Fatality:</b>	
<b>Road Closure Units:</b>					<b>Sheen Size:</b>	
<b>Closure Direction:</b>					<b>Sheen Size Units:</b>	
<b>Major Artery:</b>	No				<b>Sheen Size Length:</b>	
<b>Track Closed:</b>	N				<b>Sheen Size Length U:</b>	
<b>Track Desc:</b>					<b>Sheen Size Width:</b>	
<b>Track Closure Time:</b>					<b>Sheen Size Width U:</b>	
<b>Track Closure Units:</b>					<b>Sheen Color:</b>	
<b>Track Close Dir:</b>					<b>Dir of Sheen Travel:</b>	
<b>Media Interest:</b>					<b>Sheen Odor Desc:</b>	
<b>Medium Desc:</b>	LAND				<b>Duration Unit:</b>	
<b>Addl Medium Info:</b>	ASPHALT				<b>Additional Info:</b>	WILL NOTIFY: STATE

[105](#)      4 of 25      W      0.00 / 0.00      5.96 / -5      504 NORTH 34TH ST. TAMPA FL 33605      ERNS

<b>NRC Report No:</b>	947807	<b>Latitude Degrees:</b>	
<b>Type of Incident:</b>	FIXED	<b>Latitude Minutes:</b>	
<b>Incident Cause:</b>	OTHER	<b>Latitude Seconds:</b>	
<b>Incident Date:</b>	7/15/2010 12:30:00 PM	<b>Longitude Degrees:</b>	
<b>Incident Location:</b>	RAILYARD/TRANSLOADING	<b>Longitude Minutes:</b>	
<b>Incident Dtg:</b>	OCCURRED	<b>Longitude Seconds:</b>	
<b>Distance from City:</b>		<b>Lat Quad:</b>	
<b>Distance Units:</b>		<b>Long Quad:</b>	
<b>Direction from City:</b>		<b>Location Section:</b>	
<b>Location County:</b>	HILLSBOROUGH	<b>Location Township:</b>	
<b>Potential Flag:</b>	No	<b>Location Range:</b>	
<b>Year:</b>	Year 2010 Reports		
<b>Description of Incident:</b>	DURING A LOAD SETUP 40 GALLONS OF SULFURIC ACID WAS RELEASED FROM A RAIL CAR DUE TO PROBLEMS IN THE TRANSFER PROCESS. AN UNKNOWN AMOUNT OF THE MATERIAL REACHED A STORM DRAIN.		

**Material Spill Information**

**Chris Code:** SFA      **Unit of Measure:** GALLON(S)

Map Key	Number of Records	Direction	Distance (mi/ft)	Elev/Diff (ft)	Site	DB
CAS No:	007664-93-9				If Reached Water:	YES
UN No:					Amount in Water:	0
Name of Material:	SULFURIC ACID				Unit Reach Water:	UNKNOWN AMOUNT
Amount of Material:	40					

**Calls Information**

Date Time Received:	7/15/2010 1:16:31 PM	Responsible City:	TAMPA
Date Time Complete:	7/15/2010 1:26:55 PM	Responsible State:	FL
Call Type:	INC	Responsible Zip:	33605
Resp Company:	KINDER-MORGAN	Source:	TELEPHONE
Resp Org Type:	PRIVATE ENTERPRISE		

**Incident Information**

Tank ID:		Building ID:	
Tank Regulated:	U	Location Area ID:	
Tank Regulated By:		Location Block ID:	
Capacity of Tank:		OCSG No:	
Capacity Tank Units:		OCSF No:	
Description of Tank:		State Lease No:	
Actual Amount:		Pier Dock No:	
Actual Amount Units:		Berth Slip No:	
Tank Above Ground:	ABOVE	Brake Failure:	U
NPDES:		Airbag Deployed:	U
NPDES Compliance:	U	Transport Contain:	U
Init Contin Rel No:		Location Subdiv:	
Contin Rel Permit:		Platform Rig Name:	
Contin Release Type:		Platform Letter:	
Aircraft ID:		Allision:	U
Aircraft Runway No:		Type of Structure:	
Aircraft Spot No:		Structure Name:	
Aircraft Type:		Structure Oper:	U
Aircraft Model:		Transit Bus Flag:	
Aircraft Fuel Cap:		Date Time Norm Serv:	
Aircraft Fuel Cap U:		Serv Disrupt Time:	
Aircraft Fuel on Brd:		Serv Disrupt Units:	
Aircraft Fuel OB U:		CR Begin Date:	
Aircraft Hanger:		CR End Date:	
Road Mile Marker:		CR Change Date:	
Power Gen Facility:	N	FBI Contact:	
Generating Capacity:		FBI Contact Dt Tm:	
Type of Fixed Obj:	OTHER	Passenger Handling:	
Type of Fuel:		Passenger Route:	XXX
DOT Crossing No:		Passenger Delay:	XXX
DOT Regulated:	U	Sub Part C Test Req:	XXX
Pipeline Type:		Conductor Test:	
Pipeline Abv Ground:	ABOVE	Engineer Test:	
Pipeline Covered:	U	Trainman Test:	
Exposed Underwater:	N	Yard Foreman Test:	

Map Key	Number of Records	Direction	Distance (mi/ft)	Elev/Diff (ft)	Site	DB
<b>Railroad Hotline:</b>					<b>RCL Operator Test:</b>	
<b>Railroad Milepost:</b>					<b>Brakeman Test:</b>	
<b>Grade Crossing:</b>	U				<b>Train Dispat Test:</b>	
<b>Crossing Device Ty:</b>					<b>Signalman Test:</b>	
<b>Ty Vehicle Involved:</b>					<b>Oth Employee Test:</b>	
<b>Device Operational:</b>	U				<b>Unknown Test:</b>	
<b><u>Incident Details Information</u></b>						
<b>Release Secured:</b>	Y				<b>State Agen Report No:</b>	NONE
<b>Release Rate:</b>					<b>State Agen on Scene:</b>	NONE
<b>Release Rate Unit:</b>					<b>State Agen Notified:</b>	NONE
<b>Release Rate Rate:</b>					<b>Fed Agency Notified:</b>	NONE
<b>Est Duration of Rel:</b>					<b>Oth Agency Notified:</b>	
<b>Desc Remedial Act:</b>	MATERIAL ON SURFACE NEUTRALIZED, CONTRACTOR HIRED FOR STORM DRAIN REMOVAL.				<b>Body of Water:</b>	STORM DRAIN
<b>Fire Involved:</b>	N				<b>Tributary of:</b>	CLOSED CATCH BASIN
<b>Fire Extinguished:</b>	U				<b>Near River Mile Make:</b>	
<b>Any Evacuations:</b>	N				<b>Near River Mile Mark:</b>	
<b>No Evacuated:</b>					<b>Offshore:</b>	N
<b>Who Evacuated:</b>					<b>Weather Conditions:</b>	
<b>Radius of Evacu:</b>					<b>Air Temperature:</b>	
<b>Any Injuries:</b>	N				<b>Wind Direction:</b>	
<b>No. Injured:</b>					<b>Wind Speed:</b>	
<b>No. Hospitalized:</b>					<b>Wind Speed Unit:</b>	
<b>No. Fatalities:</b>					<b>Water Supp Contam:</b>	U
<b>Any Fatalities:</b>	N				<b>Water Temperature:</b>	
<b>Any Damages:</b>	N				<b>Wave Condition:</b>	
<b>Damage Amount:</b>					<b>Current Speed:</b>	
<b>Air Corridor Closed:</b>	N				<b>Current Direction:</b>	
<b>Air Corridor Desc:</b>					<b>Current Speed Unit:</b>	
<b>Air Closure Time:</b>					<b>EMPL Fatality:</b>	
<b>Waterway Closed:</b>	N				<b>Pass Fatality:</b>	
<b>Waterway Desc:</b>					<b>Community Impact:</b>	
<b>Waterway Close Time:</b>					<b>Passengers Transfer:</b>	NO
<b>Road Closed:</b>	N				<b>Passenger Injuries:</b>	
<b>Road Desc:</b>					<b>Employee Injuries:</b>	
<b>Road Closure Time:</b>					<b>Occupant Fatality:</b>	
<b>Road Closure Units:</b>					<b>Sheen Size:</b>	
<b>Closure Direction:</b>					<b>Sheen Size Units:</b>	
<b>Major Artery:</b>	No				<b>Sheen Size Length:</b>	
<b>Track Closed:</b>	N				<b>Sheen Size Length U:</b>	
<b>Track Desc:</b>					<b>Sheen Size Width:</b>	
<b>Track Closure Time:</b>					<b>Sheen Size Width U:</b>	
<b>Track Closure Units:</b>					<b>Sheen Color:</b>	
<b>Track Close Dir:</b>					<b>Dir of Sheen Travel:</b>	
<b>Media Interest:</b>	NONE				<b>Sheen Odor Desc:</b>	
<b>Medium Desc:</b>	WATER				<b>Duration Unit:</b>	
<b>Addl Medium Info:</b>	STORM DRAIN				<b>Additional Info:</b>	CALLER HAD NO ADDITIONAL INFORMATION.

Map Key	Number of Records	Direction	Distance (mi/ft)	Elev/Diff (ft)	Site	DB
<a href="#">105</a>	5 of 25	W	0.00 / 0.00	5.96 / -5	504 N 34TH ST TAMPA FL 33605	ERNS

**NRC Report No:** 390441  
**Type of Incident:** MOBILE  
**Incident Cause:** OPERATOR ERROR  
**Incident Date:** 6/9/1997 11:35:00 AM  
**Incident Location:**  
**Incident Dtg:** OCCURRED  
**Distance from City:**  
**Distance Units:**  
**Direction from City:**  
**Location County:** HILLSBOROUGH  
**Potential Flag:**  
**Year:** Year 1997 Reports  
**Description of Incident:** TANKER TRUCK/OVERFILL

**Latitude Degrees:**  
**Latitude Minutes:**  
**Latitude Seconds:**  
**Longitude Degrees:**  
**Longitude Minutes:**  
**Longitude Seconds:**  
**Lat Quad:**  
**Long Quad:**  
**Location Section:**  
**Location Township:**  
**Location Range:**

**Material Spill Information**

**Chris Code:** XLX  
**CAS No:**  
**UN No:**  
**Name of Material:** XYLENE (O-, M-, P-, & MIXTURES)  
**Amount of Material:** 50  
**Unit of Measure:** GALLON(S)  
**If Reached Water:** YES  
**Amount in Water:** 0  
**Unit Reach Water:** GALLON(S)

**Calls Information**

**Date Time Received:** 6/9/1997 12:06:46 PM  
**Date Time Complete:** 6/9/1997 12:13:24 PM  
**Call Type:** INC  
**Resp Company:** BIDS INC  
**Resp Org Type:** PRIVATE ENTERPRISE  
**Responsible City:** TAMPA  
**Responsible State:** FL  
**Responsible Zip:** 33605  
**Source:** UNAVAILABLE

**Incident Information**

**Tank ID:**  
**Tank Regulated:** U  
**Tank Regulated By:**  
**Capacity of Tank:**  
**Capacity Tank Units:**  
**Description of Tank:**  
**Actual Amount:**  
**Actual Amount Units:**  
**Tank Above Ground:** ABOVE  
**NPDES:**  
**NPDES Compliance:** U  
**Init Contin Rel No:**  
**Contin Rel Permit:**  
**Contin Release Type:**  
**Aircraft ID:**  
**Building ID:**  
**Location Area ID:**  
**Location Block ID:**  
**OCSG No:**  
**OCSF No:**  
**State Lease No:**  
**Pier Dock No:**  
**Berth Slip No:**  
**Brake Failure:** N  
**Airbag Deployed:**  
**Transport Contain:** U  
**Location Subdiv:**  
**Platform Rig Name:**  
**Platform Letter:**  
**Allision:** N

Map Key	Number of Records	Direction	Distance (mi/ft)	Elev/Diff (ft)	Site	DB
<b>Aircraft Runway No:</b>					<b>Type of Structure:</b>	
<b>Aircraft Spot No:</b>					<b>Structure Name:</b>	
<b>Aircraft Type:</b>	UNKNOWN				<b>Structure Oper:</b>	Y
<b>Aircraft Model:</b>					<b>Transit Bus Flag:</b>	
<b>Aircraft Fuel Cap:</b>					<b>Date Time Norm Serv:</b>	
<b>Aircraft Fuel Cap U:</b>					<b>Serv Disrupt Time:</b>	
<b>Aircraft Fuel on Brd:</b>					<b>Serv Disrupt Units:</b>	
<b>Aircraft Fuel OB U:</b>					<b>CR Begin Date:</b>	
<b>Aircraft Hanger:</b>					<b>CR End Date:</b>	
<b>Road Mile Marker:</b>					<b>CR Change Date:</b>	
<b>Power Gen Facility:</b>	U				<b>FBI Contact:</b>	
<b>Generating Capacity:</b>					<b>FBI Contact Dt Tm:</b>	
<b>Type of Fixed Obj:</b>	UNKNOWN				<b>Passenger Handling:</b>	
<b>Type of Fuel:</b>					<b>Passenger Route:</b>	XXX
<b>DOT Crossing No:</b>					<b>Passenger Delay:</b>	XXX
<b>DOT Regulated:</b>	U				<b>Sub Part C Test Req:</b>	XXX
<b>Pipeline Type:</b>	UNKNOWN				<b>Conductor Test:</b>	
<b>Pipeline Abv Ground:</b>	ABOVE				<b>Engineer Test:</b>	
<b>Pipeline Covered:</b>	U				<b>Trainman Test:</b>	
<b>Exposed Underwater:</b>	U				<b>Yard Foreman Test:</b>	
<b>Railroad Hotline:</b>	No				<b>RCL Operator Test:</b>	
<b>Railroad Milepost:</b>	UNKNOWN				<b>Brakeman Test:</b>	
<b>Grade Crossing:</b>	N				<b>Train Dispat Test:</b>	
<b>Crossing Device Ty:</b>					<b>Signalman Test:</b>	
<b>Ty Vehicle Involved:</b>	UNKNOWN				<b>Oth Employee Test:</b>	
<b>Device Operational:</b>	Y				<b>Unknown Test:</b>	

**Incident Details Information**

<b>Release Secured:</b>	U				<b>State Agen Report No:</b>	
<b>Release Rate:</b>					<b>State Agen on Scene:</b>	
<b>Release Rate Unit:</b>					<b>State Agen Notified:</b>	
<b>Release Rate Rate:</b>					<b>Fed Agency Notified:</b>	
<b>Est Duration of Rel:</b>					<b>Oth Agency Notified:</b>	
<b>Desc Remedial Act:</b>	SPILL IS CONTAINED ON ASPHALT SPILL RESPONSE CONTRACTOR IS ENROUTEPOC: AMERICAN COMPLIANCE TECHNOLOGY (941)533-2000				<b>Body of Water:</b>	
<b>Fire Involved:</b>	N				<b>Tributary of:</b>	
<b>Fire Extinguished:</b>	U				<b>Near River Mile Make:</b>	
<b>Any Evacuations:</b>	N				<b>Near River Mile Mark:</b>	
<b>No Evacuated:</b>					<b>Offshore:</b>	N
<b>Who Evacuated:</b>					<b>Weather Conditions:</b>	
<b>Radius of Evacu:</b>					<b>Air Temperature:</b>	
<b>Any Injuries:</b>	U				<b>Wind Direction:</b>	
<b>No. Injured:</b>					<b>Wind Speed:</b>	
<b>No. Hospitalized:</b>					<b>Wind Speed Unit:</b>	
<b>No. Fatalities:</b>					<b>Water Supp Contam:</b>	U
<b>Any Fatalities:</b>	U				<b>Water Temperature:</b>	
<b>Any Damages:</b>	N				<b>Wave Condition:</b>	
<b>Damage Amount:</b>					<b>Current Speed:</b>	
<b>Air Corridor Closed:</b>	N				<b>Current Direction:</b>	

Map Key	Number of Records	Direction	Distance (mi/ft)	Elev/Diff (ft)	Site	DB
<i>Air Corridor Desc:</i>					<i>Current Speed Unit:</i>	
<i>Air Closure Time:</i>					<i>EMPL Fatality:</i>	
<i>Waterway Closed:</i>	N				<i>Pass Fatality:</i>	
<i>Waterway Desc:</i>					<i>Community Impact:</i>	N
<i>Waterway Close Time:</i>					<i>Passengers Transfer:</i>	UNK
<i>Road Closed:</i>	N				<i>Passenger Injuries:</i>	
<i>Road Desc:</i>					<i>Employee Injuries:</i>	
<i>Road Closure Time:</i>					<i>Occupant Fatality:</i>	
<i>Road Closure Units:</i>					<i>Sheen Size:</i>	
<i>Closure Direction:</i>					<i>Sheen Size Units:</i>	
<i>Major Artery:</i>	No				<i>Sheen Size Length:</i>	
<i>Track Closed:</i>	N				<i>Sheen Size Length U:</i>	
<i>Track Desc:</i>					<i>Sheen Size Width:</i>	
<i>Track Closure Time:</i>					<i>Sheen Size Width U:</i>	
<i>Track Closure Units:</i>					<i>Sheen Color:</i>	
<i>Track Close Dir:</i>					<i>Dir of Sheen Travel:</i>	
<i>Media Interest:</i>					<i>Sheen Odor Desc:</i>	
<i>Medium Desc:</i>	LAND				<i>Duration Unit:</i>	
<i>Addl Medium Info:</i>	ASPHALT				<i>Additional Info:</i>	WILL NOTIFY:STATE DEP

<a href="#">105</a>	6 of 25	W	0.00 / 0.00	5.96 / -5	KINDER MORGAN MATERIALSSERVICES LLC 504 N 34TH ST TAMPA FL 33605-6200	RCRA NON GEN
---------------------	---------	---	-------------	-----------	---	-----------------

**EPA Handler ID:** FLD984253534  
**Gen Status Universe:** No Report  
**Contact Name:** FRANCIS S SNYDER  
**Contact Address:** 205 RANDY LN , , MOON TWP , PA, 15108-4753 , US  
**Contact Phone No and Ext:** 412-269-9286  
**Contact Email:**  
**Contact Country:** US  
**County Name:** HILLSBOROUGH  
**EPA Region:** 04  
**Land Type:** Private  
**Receive Date:** 20160318  
**Location Latitude:** 27.951733  
**Location Longitude:** -82.422606

**Violation/Evaluation Summary**

**Note:** VIOLATION or UNDETERMINED: There are VIOLATION or UNDETERMINED details or records associated with this facility (EPA ID) in the Compliance Monitoring and Enforcement table dated Sep, 2022.

**Violation Details**

**Found Violation:** Yes  
**Citation:** 62-710.401(6)  
**Violation Short Description:** State Statute or Regulation  
**Violation Type:** XXS  
**Violation Determined Date:** 20081020



**Scheduled Compliance Date:**  
**Return to Compliance:** Unverifiable  
**Actual Return to Compl:** 20081117  
**Violation Responsible Agency:** State

**Violation Details**

**Found Violation:** Yes  
**Citation:** GOR:62-710.850(6) :Previous citatio  
**Violation Short Description:** State Statute or Regulation  
**Violation Type:** XXS  
**Violation Determined Date:** 20000316  
**Scheduled Compliance Date:** 20000505  
**Return to Compliance:** Unverifiable  
**Actual Return to Compl:** 20000407  
**Violation Responsible Agency:** State

**Enforcement Details**

**Enforcement Type:** 125  
**Enforcement Type Description:** DEP WARNING LETTER  
**Enforcement Action Date:** 20000405  
**Enf Disposition Status:**  
**Disposition Status Date:**  
**Enforcement Lead Agency:** State  
**Proposed Penalty Amount:**  
**Final Amount:**  
**Paid Amount:**

**Violation Details**

**Found Violation:** Yes  
**Citation:** GPT:265.52(d)  
**Violation Short Description:** TSD IS-Contingency Plan and Emergency Procedures  
**Violation Type:** 265.D  
**Violation Determined Date:** 20000316  
**Scheduled Compliance Date:** 20000505  
**Return to Compliance:** Unverifiable  
**Actual Return to Compl:** 20000407  
**Violation Responsible Agency:** State

**Enforcement Details**

**Enforcement Type:** 125  
**Enforcement Type Description:** DEP WARNING LETTER  
**Enforcement Action Date:** 20000405  
**Enf Disposition Status:**  
**Disposition Status Date:**  
**Enforcement Lead Agency:** State

Map Key	Number of Records	Direction	Distance (mi/ft)	Elev/Diff (ft)	Site	DB
---------	-------------------	-----------	------------------	----------------	------	----

Proposed Penalty Amount:

Final Amount:

Paid Amount:

Violation Details

Found Violation: Yes  
 Citation: UOS:279.45(d)  
 Violation Short Description: Used Oil - Transporter and Transfer Facility  
 Violation Type: 279.E  
 Violation Determined Date: 19970909  
 Scheduled Compliance Date: 19971111  
 Return to Compliance: Unverifiable  
 Actual Return to Compl: 19980618  
 Violation Responsible Agency: State

Enforcement Details

Enforcement Type: 125  
 Enforcement Type Description: DEP WARNING LETTER  
 Enforcement Action Date: 19971027  
 Enf Disposition Status:  
 Disposition Status Date:  
 Enforcement Lead Agency: State  
 Proposed Penalty Amount:  
 Final Amount:  
 Paid Amount:

Violation Details

Found Violation: Yes  
 Citation: UOS:279.22(c)(1)  
 Violation Short Description: Used Oil - Generators  
 Violation Type: 279.C  
 Violation Determined Date: 20000316  
 Scheduled Compliance Date: 20000505  
 Return to Compliance: Unverifiable  
 Actual Return to Compl: 20000407  
 Violation Responsible Agency: State

Enforcement Details

Enforcement Type: 125  
 Enforcement Type Description: DEP WARNING LETTER  
 Enforcement Action Date: 20000405  
 Enf Disposition Status:  
 Disposition Status Date:  
 Enforcement Lead Agency: State  
 Proposed Penalty Amount:

<b>Map Key</b>	<b>Number of Records</b>	<b>Direction</b>	<b>Distance (mi/ft)</b>	<b>Elev/Diff (ft)</b>	<b>Site</b>	<b>DB</b>
----------------	--------------------------	------------------	-------------------------	-----------------------	-------------	-----------

**Final Amount:**

**Paid Amount:**

**Violation Details**

**Found Violation:** Yes  
**Citation:** UOS:279.22(c)(1)  
**Violation Short Description:** Used Oil - Generators  
**Violation Type:** 279.C  
**Violation Determined Date:** 19970909  
**Scheduled Compliance Date:**  
**Return to Compliance:** Unverifiable  
**Actual Return to Compl:** 19971121  
**Violation Responsible Agency:** State

**Enforcement Details**

**Enforcement Type:** 115  
**Enforcement Type Description:** DEP MEETING  
**Enforcement Action Date:** 19971121  
**Enf Disposition Status:**  
**Disposition Status Date:**  
**Enforcement Lead Agency:** State  
**Proposed Penalty Amount:**  
**Final Amount:**  
**Paid Amount:**

**Violation Details**

**Found Violation:** Yes  
**Citation:** GPT:265.52(c)  
**Violation Short Description:** TSD IS-Contingency Plan and Emergency Procedures  
**Violation Type:** 265.D  
**Violation Determined Date:** 20000316  
**Scheduled Compliance Date:** 20000505  
**Return to Compliance:** Unverifiable  
**Actual Return to Compl:** 20000811  
**Violation Responsible Agency:** State

**Enforcement Details**

**Enforcement Type:** 125  
**Enforcement Type Description:** DEP WARNING LETTER  
**Enforcement Action Date:** 20000405  
**Enf Disposition Status:**  
**Disposition Status Date:**  
**Enforcement Lead Agency:** State  
**Proposed Penalty Amount:**  
**Final Amount:**

<b>Map Key</b>	<b>Number of Records</b>	<b>Direction</b>	<b>Distance (mi/ft)</b>	<b>Elev/Diff (ft)</b>	<b>Site</b>	<b>DB</b>
----------------	--------------------------	------------------	-------------------------	-----------------------	-------------	-----------

**Paid Amount:**

**Violation Details**

**Found Violation:** Yes  
**Citation:** UOS:279.22(c)(1)  
**Violation Short Description:** Used Oil - Generators  
**Violation Type:** 279.C  
**Violation Determined Date:** 19970909  
**Scheduled Compliance Date:** 19971111  
**Return to Compliance:** Unverifiable  
**Actual Return to Compl:** 19971121  
**Violation Responsible Agency:** State

**Enforcement Details**

**Enforcement Type:** 125  
**Enforcement Type Description:** DEP WARNING LETTER  
**Enforcement Action Date:** 19971027  
**Enf Disposition Status:**  
**Disposition Status Date:**  
**Enforcement Lead Agency:** State  
**Proposed Penalty Amount:**  
**Final Amount:**  
**Paid Amount:**

**Violation Details**

**Found Violation:** Yes  
**Citation:** UOS:279.45(d)  
**Violation Short Description:** Used Oil - Transporter and Transfer Facility  
**Violation Type:** 279.E  
**Violation Determined Date:** 19970909  
**Scheduled Compliance Date:**  
**Return to Compliance:** Unverifiable  
**Actual Return to Compl:** 19980618  
**Violation Responsible Agency:** State

**Enforcement Details**

**Enforcement Type:** 115  
**Enforcement Type Description:** DEP MEETING  
**Enforcement Action Date:** 19971121  
**Enf Disposition Status:**  
**Disposition Status Date:**  
**Enforcement Lead Agency:** State  
**Proposed Penalty Amount:**  
**Final Amount:**  
**Paid Amount:**

<b>Map Key</b>	<b>Number of Records</b>	<b>Direction</b>	<b>Distance (mi/ft)</b>	<b>Elev/Diff (ft)</b>	<b>Site</b>	<b>DB</b>
----------------	--------------------------	------------------	-------------------------	-----------------------	-------------	-----------

**Evaluation Details**

**Evaluation Start Date:** 20000316  
**Evaluation Type Description:** COMPLIANCE EVALUATION INSPECTION ON-SITE  
**Violation Short Description:** TSD IS-Contingency Plan and Emergency Procedures  
**Return to Compliance Date:** 20000811  
**Evaluation Agency:** State

**Evaluation Start Date:** 20070620  
**Evaluation Type Description:** COMPLIANCE SCHEDULE EVALUATION  
**Violation Short Description:**  
**Return to Compliance Date:**  
**Evaluation Agency:** State

**Evaluation Start Date:** 20070605  
**Evaluation Type Description:** COMPLIANCE EVALUATION INSPECTION ON-SITE  
**Violation Short Description:**  
**Return to Compliance Date:**  
**Evaluation Agency:** State

**Evaluation Start Date:** 20000316  
**Evaluation Type Description:** COMPLIANCE EVALUATION INSPECTION ON-SITE  
**Violation Short Description:** State Statute or Regulation  
**Return to Compliance Date:** 20000407  
**Evaluation Agency:** State

**Evaluation Start Date:** 19970909  
**Evaluation Type Description:** COMPLIANCE EVALUATION INSPECTION ON-SITE  
**Violation Short Description:** Used Oil - Transporter and Transfer Facility  
**Return to Compliance Date:** 19980618  
**Evaluation Agency:** State

**Evaluation Start Date:** 20081020  
**Evaluation Type Description:** COMPLIANCE EVALUATION INSPECTION ON-SITE  
**Violation Short Description:** State Statute or Regulation  
**Return to Compliance Date:** 20081117  
**Evaluation Agency:** State

**Evaluation Start Date:** 20070917  
**Evaluation Type Description:** NON-FINANCIAL RECORD REVIEW  
**Violation Short Description:**  
**Return to Compliance Date:**  
**Evaluation Agency:** State

**Evaluation Start Date:** 20000316  
**Evaluation Type Description:** COMPLIANCE EVALUATION INSPECTION ON-SITE  
**Violation Short Description:** TSD IS-Contingency Plan and Emergency Procedures  
**Return to Compliance Date:** 20000407  
**Evaluation Agency:** State

**Evaluation Start Date:** 20030520  
**Evaluation Type Description:** COMPLIANCE EVALUATION INSPECTION ON-SITE  
**Violation Short Description:**  
**Return to Compliance Date:**  
**Evaluation Agency:** State

**Evaluation Start Date:** 20000316  
**Evaluation Type Description:** COMPLIANCE EVALUATION INSPECTION ON-SITE  
**Violation Short Description:** Used Oil - Generators  
**Return to Compliance Date:** 20000407  
**Evaluation Agency:** State

**Evaluation Start Date:** 19970909  
**Evaluation Type Description:** COMPLIANCE EVALUATION INSPECTION ON-SITE  
**Violation Short Description:** Used Oil - Generators  
**Return to Compliance Date:** 19971121  
**Evaluation Agency:** State

**Evaluation Start Date:** 20070907  
**Evaluation Type Description:** NON-FINANCIAL RECORD REVIEW  
**Violation Short Description:**  
**Return to Compliance Date:**  
**Evaluation Agency:** State

**Handler Summary**

**Importer Activity:** No  
**Mixed Waste Generator:** No  
**Transporter Activity:** No  
**Transfer Facility:** No  
**Onsite Burner Exemption:** No  
**Furnace Exemption:** No  
**Underground Injection Activity:** No  
**Commercial TSD:** No  
**Used Oil Transporter:** No  
**Used Oil Transfer Facility:** No  
**Used Oil Processor:** No  
**Used Oil Refiner:** No  
**Used Oil Burner:** No  
**Used Oil Market Burner:** No  
**Used Oil Spec Marketer:** No

**Hazardous Waste Handler Details**

**Sequence No:** 201004  
**Receive Date:** 20100427  
**Handler Name:** KINDER MORGAN MATERIALS SERVICES LLC  
**Source Type:** Notification  
**Federal Waste Generator Code:** N  
**Generator Code Description:** Not a Generator, Verified

<i>Map Key</i>	<i>Number of Records</i>	<i>Direction</i>	<i>Distance (mi/ft)</i>	<i>Elev/Diff (ft)</i>	<i>Site</i>	<i>DB</i>
----------------	--------------------------	------------------	-------------------------	-----------------------	-------------	-----------

Waste Code Details

**Hazardous Waste Code:** D001  
**Waste Code Description:** IGNITABLE WASTE

Hazardous Waste Handler Details

**Sequence No:** 201603  
**Receive Date:** 20160318  
**Handler Name:** KINDER MORGAN MATERIALSSERVICES LLC  
**Source Type:** Implementer  
**Federal Waste Generator Code:** N  
**Generator Code Description:** Not a Generator, Verified

Waste Code Details

**Hazardous Waste Code:** D039  
**Waste Code Description:** TETRACHLOROETHYLENE

Hazardous Waste Handler Details

**Sequence No:** 201602  
**Receive Date:** 20160218  
**Handler Name:** KINDER MORGAN MATERIALSSERVICES LLC  
**Source Type:** Notification  
**Federal Waste Generator Code:** N  
**Generator Code Description:** Not a Generator, Verified

Waste Code Details

**Hazardous Waste Code:** D001  
**Waste Code Description:** IGNITABLE WASTE

Hazardous Waste Handler Details

**Sequence No:** 200810  
**Receive Date:** 20081020  
**Handler Name:** KINDER MORGAN MATERIALSSERVICES LLC  
**Source Type:** Implementer  
**Federal Waste Generator Code:** N  
**Generator Code Description:** Not a Generator, Verified

Waste Code Details

**Hazardous Waste Code:** D039  
**Waste Code Description:** TETRACHLOROETHYLENE

**Owner/Operator Details**

<b>Owner/Operator Ind:</b>	Current Operator	<b>Street No:</b>	
<b>Type:</b>	Private	<b>Street 1:</b>	205 RANDY LN
<b>Name:</b>	FRANCIS SNYDER	<b>Street 2:</b>	
<b>Date Became Current:</b>	19930215	<b>City:</b>	MOON TWP
<b>Date Ended Current:</b>		<b>State:</b>	PA
<b>Phone:</b>		<b>Country:</b>	US
<b>Source Type:</b>	Notification	<b>Zip Code:</b>	15108-4753
<b>Owner/Operator Ind:</b>	Current Operator	<b>Street No:</b>	
<b>Type:</b>	Private	<b>Street 1:</b>	2605 NICHOLSON RD
<b>Name:</b>	ARROW MATERIAL SERVICES	<b>Street 2:</b>	
<b>Date Became Current:</b>	20130401	<b>City:</b>	SEWICKLEY
<b>Date Ended Current:</b>	20130402	<b>State:</b>	PA
<b>Phone:</b>	412-489-0011	<b>Country:</b>	US
<b>Source Type:</b>	Implementer	<b>Zip Code:</b>	15143-8896
<b>Owner/Operator Ind:</b>	Current Operator	<b>Street No:</b>	
<b>Type:</b>	Private	<b>Street 1:</b>	205 RANDY LN
<b>Name:</b>	KINDER MORGAN MATERIALS SERVICES LLC	<b>Street 2:</b>	
<b>Date Became Current:</b>	19930215	<b>City:</b>	MOON TWP
<b>Date Ended Current:</b>		<b>State:</b>	PA
<b>Phone:</b>		<b>Country:</b>	US
<b>Source Type:</b>	Implementer	<b>Zip Code:</b>	15108-4753
<b>Owner/Operator Ind:</b>	Current Owner	<b>Street No:</b>	
<b>Type:</b>	Private	<b>Street 1:</b>	500 WATER ST
<b>Name:</b>	CSX TRANSPORTATION	<b>Street 2:</b>	
<b>Date Became Current:</b>	20130401	<b>City:</b>	JACKSONVILLE
<b>Date Ended Current:</b>	20130402	<b>State:</b>	FL
<b>Phone:</b>	904-359-3200	<b>Country:</b>	US
<b>Source Type:</b>	Notification	<b>Zip Code:</b>	32202-4423
<b>Owner/Operator Ind:</b>	Current Operator	<b>Street No:</b>	
<b>Type:</b>	Private	<b>Street 1:</b>	205 RANDY LN
<b>Name:</b>	FRANCIS SNYDER	<b>Street 2:</b>	
<b>Date Became Current:</b>	19930215	<b>City:</b>	MOON TWP
<b>Date Ended Current:</b>		<b>State:</b>	PA
<b>Phone:</b>		<b>Country:</b>	US
<b>Source Type:</b>	Implementer	<b>Zip Code:</b>	15108-4753
<b>Owner/Operator Ind:</b>	Current Owner	<b>Street No:</b>	
<b>Type:</b>	Private	<b>Street 1:</b>	500 WATER ST
<b>Name:</b>	CSX TRANSPORTATION	<b>Street 2:</b>	
<b>Date Became Current:</b>	20130401	<b>City:</b>	JACKSONVILLE
<b>Date Ended Current:</b>	20130402	<b>State:</b>	FL
<b>Phone:</b>	904-359-3200	<b>Country:</b>	US
<b>Source Type:</b>	Implementer	<b>Zip Code:</b>	32202-4423



**Owner/Operator Ind:** Current Owner  
**Type:** Private  
**Name:** WAYNE TUCKER  
**Date Became Current:** 20030514  
**Date Ended Current:**  
**Phone:**  
**Source Type:** Implementer

**Street No:**  
**Street 1:** PO BOX 5791  
**Street 2:**  
**City:** TAMPA  
**State:** FL  
**Country:** US  
**Zip Code:** 33675-5791

**Owner/Operator Ind:** Current Operator  
**Type:** Private  
**Name:** KINDER MORGAN MATERIALS SERVICES LLC  
**Date Became Current:** 19930215  
**Date Ended Current:**  
**Phone:**  
**Source Type:** Notification

**Street No:**  
**Street 1:** 205 RANDY LN  
**Street 2:**  
**City:** MOON TWP  
**State:** PA  
**Country:** US  
**Zip Code:** 15108-4753

**Owner/Operator Ind:** Current Owner  
**Type:** Private  
**Name:** WAYNE TUCKER  
**Date Became Current:** 20030514  
**Date Ended Current:**  
**Phone:**  
**Source Type:** Notification

**Street No:**  
**Street 1:** PO BOX 5791  
**Street 2:**  
**City:** TAMPA  
**State:** FL  
**Country:** US  
**Zip Code:** 33675-5791

**Owner/Operator Ind:** Current Operator  
**Type:** Private  
**Name:** ARROW MATERIAL SERVICES  
**Date Became Current:** 20130401  
**Date Ended Current:** 20130402  
**Phone:** 412-489-0011  
**Source Type:** Notification

**Street No:**  
**Street 1:** 2605 NICHOLSON RD  
**Street 2:**  
**City:** SEWICKLEY  
**State:** PA  
**Country:** US  
**Zip Code:** 15143-8896

**Historical Handler Details**

**Receive Dt:** 20100427  
**Generator Code Description:** Not a Generator, Verified  
**Handler Name:** KINDER MORGAN MATERIALS SERVICES LLC

**Receive Dt:** 20081020  
**Generator Code Description:** Not a Generator, Verified  
**Handler Name:** KINDER MORGAN MATERIALSSERVICES LLC

**Receive Dt:** 20160218  
**Generator Code Description:** Not a Generator, Verified  
**Handler Name:** KINDER MORGAN MATERIALSSERVICES LLC

---

<a href="#">105</a>	7 of 25	W	0.00 / 0.00	5.96 / -5	504 N. 34th St. TAMPA FL	SPILLS
<b>Incident No:</b>	40278			<b>Incident Date:</b>	09/23/2008	

Map Key	Number of Records	Direction	Distance (mi/ft)	Elev/Diff (ft)	Site	DB
---------	-------------------	-----------	------------------	----------------	------	----

<b>Incident Type:</b>	Inland				<b>County:</b>	Hillsborough
-----------------------	--------	--	--	--	----------------	--------------

**Spill Details**

<b>Incident Status:</b>		<b>Criminal Indicator:</b>	
<b>Incident Party Type:</b>		<b>Hurricane Indicator:</b>	
<b>Incident Party Name:</b>		<b>Description:</b>	Spill
<b>Pollutant Name:</b>	Ethanol	<b>On Scene Response:</b>	
<b>Pollutant Category:</b>			
<b>Pollutant Actual Volume:</b>	50		
<b>Pollutant Unit Measure:</b>	gallon		

<a href="#"><u>105</u></a>	8 of 25	W	0.00 / 0.00	5.96 / -5	504 North 34th Street TAMPA FL	SPILLS
----------------------------	---------	---	-------------	-----------	-----------------------------------	--------

<b>Incident No:</b>	43911	<b>Incident Date:</b>	07/15/2010
<b>Incident Type:</b>	Inland	<b>County:</b>	Hillsborough

**Spill Details**

<b>Incident Status:</b>		<b>Criminal Indicator:</b>	
<b>Incident Party Type:</b>		<b>Hurricane Indicator:</b>	
<b>Incident Party Name:</b>		<b>Description:</b>	Spill
<b>Pollutant Name:</b>	Sulfuric acid	<b>On Scene Response:</b>	
<b>Pollutant Category:</b>			
<b>Pollutant Actual Volume:</b>	40		
<b>Pollutant Unit Measure:</b>	gallon		

<a href="#"><u>105</u></a>	9 of 25	W	0.00 / 0.00	5.96 / -5	504 N. 34th St. TAMPA FL	SPILLS
----------------------------	---------	---	-------------	-----------	-----------------------------	--------

<b>Incident No:</b>	48844	<b>Incident Date:</b>	03/01/2013
<b>Incident Type:</b>	Coastal	<b>County:</b>	Hillsborough

**Spill Details**

<b>Incident Status:</b>		<b>Criminal Indicator:</b>	
<b>Incident Party Type:</b>		<b>Hurricane Indicator:</b>	
<b>Incident Party Name:</b>		<b>Description:</b>	Leak/Overflow
<b>Pollutant Name:</b>	Plastic	<b>On Scene Response:</b>	
<b>Pollutant Category:</b>			
<b>Pollutant Actual Volume:</b>	1000		
<b>Pollutant Unit Measure:</b>	pounds		

**Spill Details**

<b>Incident Status:</b>		<b>Criminal Indicator:</b>	
<b>Incident Party Type:</b>		<b>Hurricane Indicator:</b>	
<b>Incident Party Name:</b>		<b>Description:</b>	Spill
<b>Pollutant Name:</b>	Plastic	<b>On Scene Response:</b>	

Map Key	Number of Records	Direction	Distance (mi/ft)	Elev/Diff (ft)	Site	DB
---------	-------------------	-----------	------------------	----------------	------	----

**Pollutant Category:**  
**Pollutant Actual Volume:** 1000  
**Pollutant Unit Measure:** pounds

<a href="#">105</a>	10 of 25	W	0.00 / 0.00	5.96 / -5	KINDER MORGAN MATERIALSSERVICES LLC 504 N 34TH ST TAMPA FL 33605	FINDS/FRS
---------------------	----------	---	-------------	-----------	--	-----------

**Registry ID:** 110006839886  
**FIPS Code:** 12057  
**HUC Code:** 03100206  
**Site Type Name:** STATIONARY  
**Location Description:**  
**Supplemental Location:**  
**Create Date:** 01-MAR-00  
**Update Date:** 19-DEC-19  
**Interest Types:** STATE MASTER, UNSPECIFIED UNIVERSE  
**SIC Codes:** 4789  
**SIC Code Descriptions:** TRANSPORTATION SERVICES, NOT ELSEWHERE CLASSIFIED  
**NAICS Codes:** 487110, 488210, 488999, 722310  
**NAICS Code Descriptions:** ALL OTHER SUPPORT ACTIVITIES FOR TRANSPORTATION., FOOD SERVICE CONTRACTORS., SCENIC AND SIGHTSEEING TRANSPORTATION, LAND., SUPPORT ACTIVITIES FOR RAIL TRANSPORTATION.  
**Conveyor:** RCRAINFO  
**Federal Facility Code:**  
**Federal Agency Name:**  
**Tribal Land Code:**  
**Tribal Land Name:**  
**Congressional Dist No:** 11  
**Census Block Code:** 120570053022020  
**EPA Region Code:** 04  
**County Name:** HILLSBOROUGH COUNTY  
**US/Mexico Border Ind:**  
**Latitude:** 27.952037  
**Longitude:** -82.422472  
**Reference Point:** ENTRANCE POINT OF A FACILITY OR STATION  
**Coord Collection Method:** INTERPOLATION-PHOTO  
**Accuracy Value:** 4  
**Datum:** NAD83  
**Source:**  
**Facility Detail Rprt URL:** [https://ofmpub.epa.gov/frs\\_public2/fii\\_query\\_detail.disp\\_program\\_facility?p\\_registry\\_id=110006839886](https://ofmpub.epa.gov/frs_public2/fii_query_detail.disp_program_facility?p_registry_id=110006839886)  
**Program Acronyms:**

FDM:42159, RCRAINFO:FLD984253534

<a href="#">105</a>	11 of 25	W	0.00 / 0.00	5.96 / -5	TRANSFLO TERMINAL SERVICES, INC. (TTSI) 504 NORTH 34TH STREET TAMPA FL 33605-6200	FINDS/FRS
---------------------	----------	---	-------------	-----------	---	-----------

**Registry ID:** 110001418403  
**FIPS Code:** 12057

Map Key	Number of Records	Direction	Distance (mi/ft)	Elev/Diff (ft)	Site	DB
<b>HUC Code:</b>		03100206				
<b>Site Type Name:</b>		STATIONARY				
<b>Location Description:</b>						
<b>Supplemental Location:</b>						
<b>Create Date:</b>		01-MAR-00				
<b>Update Date:</b>		01-JUN-17				
<b>Interest Types:</b>		AIR SYNTHETIC MINOR, STATE MASTER, TRANSFER FACILITY, TRANSPORTER				
<b>SIC Codes:</b>		4789				
<b>SIC Code Descriptions:</b>		TRANSPORTATION SERVICES, NOT ELSEWHERE CLASSIFIED				
<b>NAICS Codes:</b>		488210, 488999				
<b>NAICS Code Descriptions:</b>		ALL OTHER SUPPORT ACTIVITIES FOR TRANSPORTATION., SUPPORT ACTIVITIES FOR RAIL TRANSPORTATION.				
<b>Conveyor:</b>		RCRAINFO				
<b>Federal Facility Code:</b>						
<b>Federal Agency Name:</b>						
<b>Tribal Land Code:</b>						
<b>Tribal Land Name:</b>						
<b>Congressional Dist No:</b>		11				
<b>Census Block Code:</b>		120570053022020				
<b>EPA Region Code:</b>		04				
<b>County Name:</b>		HILLS				
<b>US/Mexico Border Ind:</b>						
<b>Latitude:</b>		27.951917				
<b>Longitude:</b>		-82.4224				
<b>Reference Point:</b>		ENTRANCE POINT OF A FACILITY OR STATION				
<b>Coord Collection Method:</b>		INTERPOLATION-PHOTO				
<b>Accuracy Value:</b>		4				
<b>Datum:</b>		NAD83				
<b>Source:</b>						
<b>Facility Detail Rprt URL:</b>		<a href="https://ofmpub.epa.gov/frs_public2/fii_query_detail.disp_program_facility?p_registry_id=110001418403">https://ofmpub.epa.gov/frs_public2/fii_query_detail.disp_program_facility?p_registry_id=110001418403</a>				
<b>Program Acronyms:</b>						
AIR:FL0000001205700466, AIRS/AFS:1205700466, EIS:3947611, FDM:37009, RCRAINFO:FLR000105338						

<a href="#">105</a>	12 of 25	W	0.00 / 0.00	5.96 / -5	504 NORTH 34TH STREET TAMPA FL	HMIRS
---------------------	----------	---	-------------	-----------	--------------------------------	-------

**Incident County:** HILLSBOROUGH

**HMIR Historical Reports**

<b>Report No:</b>	I-2001030936	<b>Fed DOT Agency Nm:</b>	
<b>Report Type:</b>	A hazardous material incident	<b>Fed DOT Report No:</b>	
<b>Date of Incident:</b>	02/22/2001	<b>Report Submit Src:</b>	Paper
<b>Time of Incident:</b>	0800	<b>Inc Multiple Rows:</b>	No
<b>Haz Class Code:</b>	5.1	<b>Inc Non US State:</b>	
<b>Hazardous Class:</b>	OXIDIZER	<b>Mode Transport:</b>	Rail
<b>Commodity Short Nm:</b>	HYDROGEN PEROXIDE AQUE	<b>Transport Phase:</b>	LOADING
<b>Commodity Long Nm:</b>	HYDROGEN PEROXIDE AQUEOUS SOLUTIONS WITH MORE THAN 40 PERCENT BUT NOT MORE THAN 60	<b>Incident Occrrnce:</b>	

Map Key	Number of Records	Direction	Distance (mi/ft)	Elev/Diff (ft)	Site	DB
					PERCENT HYDROGEN PEROXIDE (STABILIZED AS NECESSARY)	
<b>Trade Name:</b>					<b>Mat Ship Approval?:</b>	No
<b>ID No:</b>	UN2014				<b>Mat Ship Approv No:</b>	
<b>Haz Waste Ind:</b>	No				<b>Undecl Hazmat Ship?:</b>	No
<b>Haz Waste EPA No:</b>					<b>Packaging Type:</b>	Tank Car
<b>HMIS Tox Inhalation?:</b>	No				<b>Packing Group:</b>	
<b>TIH Hazard Zone:</b>					<b>Carrier Reporter:</b>	KINDER MORGAN MATERIALS SERVICES LLC
<b>Qty Released:</b>	7				<b>CR Street Name:</b>	333 ROUSER RD STE 4601
<b>Unit of Measure:</b>	Liquid - Gallon				<b>CR City:</b>	MOON TOWNSHIP
<b>What Failed:</b>					<b>CR State:</b>	PA
<b>What Failed Desc:</b>					<b>CR Postal Code:</b>	15108-2773
<b>How Failed Code:</b>					<b>CR Non US State:</b>	
<b>How Failed Desc:</b>					<b>CR Fed DOT ID:</b>	0
<b>Failure Cause Code:</b>	517				<b>CR Hazmat Reg ID:</b>	
<b>Failure Cause Desc:</b>	Improper Preparation for Transportation				<b>CR Country:</b>	US
<b>Ident. Markings:</b>					<b>Shipper Name:</b>	SOLVAY INTEROX INC
<b>Cont1 Pkging Type:</b>					<b>Shipper Street Name:</b>	3737 BUFFALO SPEEDWAY
<b>Cont1 Const Mat:</b>					<b>Shipper City:</b>	HOUSTON
<b>Cont1 Head Type:</b>					<b>Shipper State:</b>	TX
<b>Cont1 Pkg Capacity:</b>	22253				<b>Shipper Postal:</b>	77098-3099
<b>C1 Capacity UOM:</b>	LGA				<b>Shipper Non US St:</b>	
<b>Cont1 Pkg Amt:</b>					<b>Shipper Country:</b>	US
<b>C1 Pkg Amt UOM:</b>					<b>Shipper Waybill:</b>	80244986
<b>Cont1 Pkg No:</b>	1				<b>Ship Hazmat Reg ID:</b>	
<b>C1 Pkg NO Failed:</b>	1				<b>Origin City:</b>	HOUSTON
<b>Cont1 Pkg Mnfctr:</b>	NOT REPORTED BY CARRIER				<b>Origin State:</b>	TEXAS
<b>Cont1 Pkg Mnfc Dt:</b>					<b>Origin Postal:</b>	77098
<b>Cont1 Pkg Serial NO:</b>					<b>Origin Non US St:</b>	
<b>C1 Pkg Last Test Dt:</b>					<b>Origin Country:</b>	US
<b>C1 Test Const Mat:</b>					<b>Destination City:</b>	MULBERRY
<b>C1 Pkg Dsign Pres.:</b>					<b>Destination State:</b>	FLORIDA
<b>C1 Dsign Press UOM:</b>					<b>Destination Postal:</b>	33860
<b>C1 Pkg Shell Thick:</b>					<b>Destination Non US:</b>	
<b>C1 Shell Thick UOM:</b>					<b>Destination Country:</b>	US
<b>C1 Head Thickness:</b>					<b>Cont2 Package Type:</b>	
<b>C1 Head Thick UOM:</b>					<b>Cont2 Const Mat:</b>	
<b>C1 Pkg Srvc Pres.:</b>					<b>Cont2 Pkg Capacity:</b>	
<b>C1 Srvc Press UOM:</b>					<b>Cont2 Capacity UOM:</b>	
<b>C1 Valve/Device Fail?:</b>	No				<b>Cont2 Pkg Amount:</b>	
<b>C1 Device Type:</b>					<b>Cont2 Pkg Amt UOM:</b>	
<b>C1 Device Mnfctr:</b>					<b>Cont2 Pkg No:</b>	
<b>C1 Device Model:</b>					<b>Cont2 Pkg No Failed:</b>	
<b>NRC No:</b>						
<b>RAM Pkg Category:</b>					<b>Haz NonHosp Public:</b>	0
<b>RAM Pkg Cert.:</b>	FALSE				<b>Haz NonHosp Old:</b>	0
<b>RAM Pkg Cert. NBR:</b>					<b>Tot Haz Non Hosp Inj:</b>	0
<b>RAM Nuclide S:</b>					<b>Total Hazmat Injuries:</b>	0
<b>RAM Transport Index:</b>					<b>Evacuation Indicator:</b>	No
<b>RAM UOM:</b>					<b>Public Evacuated:</b>	0

Map Key	Number of Records	Direction	Distance (mi/ft)	Elev/Diff (ft)	Site	DB
RAM Activity Rpted:					Employees Evac:	0
RAM UOM Rpted:					Total Evacuated:	0
RAM Activity:					Total Evacuation Hrs:	0
RAM Activity UOM:					Major Artery Closed:	No
RAM Mat Safety:					Mjr Artery Hrs Closed:	0
Spillage Result:	Yes				Material Involved:	No
Fire Result:	No				Estimated Speed:	0
Explosion Result:	No				Weather Conditions:	
Water Sewer Result:	No				Vehicle Overturn:	No
Gas Dispersion:	No				Vehicle Left Roadway:	No
Environment Damage:	No				Passenger Aircraft:	No
No Release Result:	No				Cargo Baggage:	
Fire EMS Report:	No				Ship Non Transport:	No
Fire EMS EMS Report:					Ship Air First Flight:	No
Police Report:	No				Ship Air Subflight:	No
Police Report No:					Ship Init Transport:	No
In House Cleanup:	No				Ship Phase Transfer:	No
Other Cleanup:	No				Contact Name:	STEWART SNYDER
Damage > 500:	No				Contact Title:	DIRECTOR OF SAFETY
Material Loss:	0				Contact Business:	
Carrier Damage:	0				Contact Street:	
Property Damage:	0				Contact City:	
Response Cost:	0				Contact State:	
Remediation Cost:	0				Contact Postal:	
Damage Old Form:	0				Contact Non US St:	
Total Damages Amt:	0				Contact Country:	US
Hazmat Fatality:	No				Inc. Report Prepared:	
Haz Fatal Employees:	0				HMIS Serious Incidnt:	No
Haz Fatal Respndrs:	0				HMIS Serious Fatality:	No
Haz Fatal Gen Public:	0				HMIS Serious Injury:	No
Tot Hazmat Fatalities:	0				HMIS Flight Plan:	No
Non Hazmat Fatality:	No				HMIS Serious Evacs:	No
Non Hazmat Fataals:	0				HMIS Major Artery:	No
Hazmat Injury:	No				HMIS Bulk Release:	No
Haz Hospital Empl:	0				HMIS Marine Pollutnt:	No
Haz Hospital Resp:	0				HMIS Radioactive:	No
Haz Hosp Gen Public:	0				HMIS Gen Pkg Type:	OHMIR.Ref_Container.descr_txt
Haz Hosp Old Form:	0				HMIS Container Code:	TANK CAR
Total Haz Hosp Inj:	0				HMIS Container Desc:	Railroad tank car
Haz Non Hosp Empl:	0				HMIS Bulk Incident:	Yes
Haz Non Hosp Resp:	0				Undeclared Shipment:	No

**Description of Events:** THE EMPLOYEE WAS IN THE ACT OF TRANSFERRING H2O2 FROM TANK CAR TO TRAILER WHEN HE NOTICED A SMALL AMOUNT OF PRODUCT LEAKING FROM TOP OF TRAILER AND HE IMMEDIATELY SHUTOFF THE PUMP. THE METHOD OF TRANSFER WAS BY A METERED PUMP. THE EMPLOYEE WAS STANDING NEXT TO THE PUMP BUT WAS NOT MONITORING TRANSFER AND OVERFILLED THE TRAILER.

**Recommend Actions Taken:**

**HMIR Historical Reports**

<b>Report No:</b>	E-2010070463	<b>Fed DOT Agency Nm:</b>	
<b>Report Type:</b>	A hazardous material incident	<b>Fed DOT Report No:</b>	
<b>Date of Incident:</b>	07/15/2010	<b>Report Submit Src:</b>	Web

Map Key	Number of Records	Direction	Distance (mi/ft)	Elev/Diff (ft)	Site	DB
<b>Time of Incident:</b>	1045				<b>Inc Multiple Rows:</b>	No
<b>Haz Class Code:</b>	8				<b>Inc Non US State:</b>	
<b>Hazardous Class:</b>	CORROSIVE MATERIAL				<b>Mode Transport:</b>	Rail
<b>Commodity Short Nm:</b>	SULFURIC ACID WITH MORE				<b>Transport Phase:</b>	UNLOADING
<b>Commodity Long Nm:</b>	SULFURIC ACID WITH MORE THAN 51 PERCENT ACID				<b>Incident Occrrnce:</b>	
<b>Trade Name:</b>	Sulfuric Acid				<b>Mat Ship Approval?:</b>	No
<b>ID No:</b>	UN1830				<b>Mat Ship Approv No:</b>	
<b>Haz Waste Ind:</b>	No				<b>Undecl Hazmat Ship?:</b>	No
<b>Haz Waste EPA No:</b>					<b>Packaging Type:</b>	Tank Car
<b>HMIS Tox Inhalation?:</b>	No				<b>Packing Group:</b>	II
<b>TIH Hazard Zone:</b>					<b>Carrier Reporter:</b>	KINDER MORGAN KANSAS INC.
<b>Qty Released:</b>	50				<b>CR Street Name:</b>	3910 E ADAMO DR
<b>Unit of Measure:</b>	Liquid - Gallon				<b>CR City:</b>	TAMPA
<b>What Failed:</b>	126				<b>CR State:</b>	FL
<b>What Failed Desc:</b>	Hose Adaptor or Coupling				<b>CR Postal Code:</b>	33605-5902
<b>How Failed Code:</b>	308				<b>CR Non US State:</b>	
<b>How Failed Desc:</b>	Leaked				<b>CR Fed DOT ID:</b>	0
<b>Failure Cause Code:</b>	515				<b>CR Hazmat Reg ID:</b>	051210553043S
<b>Failure Cause Desc:</b>	Human Error				<b>CR Country:</b>	US
<b>Ident. Markings:</b>	DOT-111A-100W2				<b>Shipper Name:</b>	SOLVAY USA INC.
<b>Cont1 Pkging Type:</b>					<b>Shipper Street Name:</b>	1275 AIRLINE HWY
<b>Cont1 Const Mat:</b>					<b>Shipper City:</b>	BATON ROUGE
<b>Cont1 Head Type:</b>					<b>Shipper State:</b>	LA
<b>Cont1 Pkg Capacity:</b>	13920				<b>Shipper Postal:</b>	70805-1002
<b>C1 Capacity UOM:</b>	LGA				<b>Shipper Non US St:</b>	
<b>Cont1 Pkg Amt:</b>	0				<b>Shipper Country:</b>	US
<b>C1 Pkg Amt UOM:</b>					<b>Shipper Waybill:</b>	
<b>Cont1 Pkg No:</b>	1				<b>Ship Hazmat Reg ID:</b>	
<b>C1 Pkg NO Failed:</b>	1				<b>Origin City:</b>	BATON ROUGE
<b>Cont1 Pkg Mnfctr:</b>	Trinity Industries Inc.				<b>Origin State:</b>	LOUISIANA
<b>Cont1 Pkg Mnfct Dt:</b>	5/1/2008 12:00:00 AM				<b>Origin Postal:</b>	70805
<b>Cont1 Pkg Serial NO:</b>	TILX 100742				<b>Origin Non US St:</b>	
<b>C1 Pkg Last Test Dt:</b>					<b>Origin Country:</b>	US
<b>C1 Test Const Mat:</b>					<b>Destination City:</b>	TAMPA
<b>C1 Pkg Dsign Pres.:</b>	100				<b>Destination State:</b>	FLORIDA
<b>C1 Dsign Press UOM:</b>	PSI				<b>Destination Postal:</b>	33612
<b>C1 Pkg Shell Thick:</b>	0.4740				<b>Destination Non US:</b>	
<b>C1 Shell Thick UOM:</b>	INCH				<b>Destination Country:</b>	US
<b>C1 Head Thickness:</b>	0.4380				<b>Cont2 Package Type:</b>	
<b>C1 Head Thick UOM:</b>	INCH				<b>Cont2 Const Mat:</b>	
<b>C1 Pkg Srvc Pres.:</b>					<b>Cont2 Pkg Capacity:</b>	
<b>C1 Srvc Press UOM:</b>					<b>Cont2 Capacity UOM:</b>	
<b>C1 Valve/Device Fail?:</b>	No				<b>Cont2 Pkg Amount:</b>	
<b>C1 Device Type:</b>					<b>Cont2 Pkg Amt UOM:</b>	
<b>C1 Device Mnfctr:</b>					<b>Cont2 Pkg No:</b>	
<b>C1 Device Model:</b>					<b>Cont2 Pkg No Failed:</b>	
<b>NRC No:</b>	947807					
<b>RAM Pkg Category:</b>					<b>Haz NonHosp Public:</b>	0
<b>RAM Pkg Cert.:</b>	FALSE				<b>Haz NonHosp Old:</b>	0
<b>RAM Pkg Cert. NBR:</b>					<b>Tot Haz Non Hosp Inj:</b>	0

Map Key	Number of Records	Direction	Distance (mi/ft)	Elev/Diff (ft)	Site	DB
RAM Nuclide S:					Total Hazmat Injuries:	0
RAM Transport Index:					Evacuation Indicator:	No
RAM UOM:					Public Evacuated:	0
RAM Activity Rpted:					Employees Evac:	0
RAM UOM Rpted:					Total Evacuated:	0
RAM Activity:	0				Total Evacuation Hrs:	0
RAM Activity UOM:					Major Artery Closed:	No
RAM Mat Safety:					Mjr Artery Hrs Closed:	0
Spillage Result:	Yes				Material Involved:	No
Fire Result:	No				Estimated Speed:	0
Explosion Result:	No				Weather Conditions:	
Water Sewer Result:	Yes				Vehicle Overturn:	No
Gas Dispersion:	Yes				Vehicle Left Roadway:	No
Environment Damage:	No				Passenger Aircraft:	No
No Release Result:	No				Cargo Baggage:	
Fire EMS Report:	No				Ship Non Transport:	No
Fire EMS EMS Report:					Ship Air First Flight:	No
Police Report:	No				Ship Air Subflight:	No
Police Report No:					Ship Init Transport:	No
In House Cleanup:	No				Ship Phase Transfer:	No
Other Cleanup:	Yes				Contact Name:	CARLOS PIERCE
Damage > 500:	Yes				Contact Title:	TERMINAL MANAGER
Material Loss:	500				Contact Business:	TRANSFLO
Carrier Damage:	0				Contact Street:	504 North 34th Street
Property Damage:	0				Contact City:	TAMPA
Response Cost:	0				Contact State:	FL
Remediation Cost:	0				Contact Postal:	33605
Damage Old Form:	0				Contact Non US St:	
Total Damages Amt:	500				Contact Country:	US
Hazmat Fatality:	No				Inc. Report Prepared:	Facility
Haz Fatal Employees:	0				HMIS Serious Incidnt:	No
Haz Fatal Respndrs:	0				HMIS Serious Fatality:	No
Haz Fatal Gen Public:	0				HMIS Serious Injury:	No
Tot Hazmat Fatalities:	0				HMIS Flight Plan:	No
Non Hazmat Fatality:	No				HMIS Serious Evacs:	No
Non Hazmat FataIs:	0				HMIS Major Artery:	No
Hazmat Injury:	No				HMIS Bulk Release:	No
Haz Hospital Empl:	0				HMIS Marine Pollutnt:	No
Haz Hospital Resp:	0				HMIS Radioactive:	No
Haz Hosp Gen Public:	0				HMIS Gen Pkg Type:	OHMIR.Ref_Container.descr_txt
Haz Hosp Old Form:	0				HMIS Container Code:	111AW
Total Haz Hosp Inj:	0				HMIS Container Desc:	Non-pressure
Haz Non Hosp Empl:	0				HMIS Bulk Incident:	Yes
Haz Non Hosp Resp:	0				Undeclared Shipment:	No
Description of Events:	<p>A release occurred on 7/15/2010 at 10:45 am while in the process of setting up a Basic Chemical Sulfuric Acid transfer to be loaded on trailer CTL 252. The loader set up the unloading tee on top of the railcar then failed to close the valves on the product tee before pressurizing the vessel. This resulted in a product release of estimated 50 gallons: 15 gallons on the asphalt and approximately 35 gallons in the storm drain containment. Once the spill was identified the Loader immediately closed the product valve on top of the railcar and radioed a code yellow. The Tampa team immediately began to dam and dike the area with soda ash. After the spill was contained the Manager notified the appropriate contacts.</p>					
Recommend Actions Taken:	<p>Retrain all employees on transferring corrosive product utilizing blower pac/air compressor work instruction SSP 3025-002-KMMS-ALL and document training on form S1686. Loader is to ensure that all valves on tee fittings are in the closed position after connecting to the railcar. Loaders retrained on never pressurizing a railcar prior to</p>					



verification that all hoses and fittings are connected.

**HMIR Historical Reports**

<b>Report No:</b>	E-2011090055	<b>Fed DOT Agency Nm:</b>	
<b>Report Type:</b>	A hazardous material incident	<b>Fed DOT Report No:</b>	
<b>Date of Incident:</b>	08/05/2011	<b>Report Submit Src:</b>	Web
<b>Time of Incident:</b>	1005	<b>Inc Multiple Rows:</b>	No
<b>Haz Class Code:</b>	8	<b>Inc Non US State:</b>	
<b>Hazardous Class:</b>	CORROSIVE MATERIAL	<b>Mode Transport:</b>	Rail
<b>Commodity Short Nm:</b>	SULFURIC ACID WITH MORE	<b>Transport Phase:</b>	UNLOADING
<b>Commodity Long Nm:</b>	SULFURIC ACID WITH MORE THAN 51 PERCENT ACID	<b>Incident Occrrnce:</b>	
<b>Trade Name:</b>		<b>Mat Ship Approval?:</b>	No
<b>ID No:</b>	UN1830	<b>Mat Ship Approv No:</b>	
<b>Haz Waste Ind:</b>	No	<b>Undecl Hazmat Ship?:</b>	No
<b>Haz Waste EPA No:</b>		<b>Packaging Type:</b>	Tank Car
<b>HMIS Tox Inhalation?:</b>	No	<b>Packing Group:</b>	II
<b>TIH Hazard Zone:</b>		<b>Carrier Reporter:</b>	TRANSFLO TERMINAL SERVICES INC.
<b>Qty Released:</b>	0.25	<b>CR Street Name:</b>	504 N 34TH ST
<b>Unit of Measure:</b>	Liquid - Gallon	<b>CR City:</b>	TAMPA
<b>What Failed:</b>	126	<b>CR State:</b>	FL
<b>What Failed Desc:</b>	Hose Adaptor or Coupling	<b>CR Postal Code:</b>	33605-6200
<b>How Failed Code:</b>	308	<b>CR Non US State:</b>	
<b>How Failed Desc:</b>	Leaked	<b>CR Fed DOT ID:</b>	0
<b>Failure Cause Code:</b>	526	<b>CR Hazmat Reg ID:</b>	051210553043S
<b>Failure Cause Desc:</b>	Loose Closure Component or Device	<b>CR Country:</b>	US
<b>Ident. Markings:</b>	DOT-111A-100W2	<b>Shipper Name:</b>	UNIVAR USA INC.
<b>Cont1 Pkging Type:</b>		<b>Shipper Street Name:</b>	4 STEEL RD E
<b>Cont1 Const Mat:</b>		<b>Shipper City:</b>	MORRISVILLE
<b>Cont1 Head Type:</b>		<b>Shipper State:</b>	PA
<b>Cont1 Pkg Capacity:</b>	13636	<b>Shipper Postal:</b>	19067-3613
<b>C1 Capacity UOM:</b>	LGA	<b>Shipper Non US St:</b>	
<b>Cont1 Pkg Amt:</b>	10500	<b>Shipper Country:</b>	US
<b>C1 Pkg Amt UOM:</b>	LGA	<b>Shipper Waybill:</b>	
<b>Cont1 Pkg No:</b>	1	<b>Ship Hazmat Reg ID:</b>	
<b>C1 Pkg NO Failed:</b>	1	<b>Origin City:</b>	MORRISVILLE
<b>Cont1 Pkg Mnfctr:</b>	Union Tank Car	<b>Origin State:</b>	PENNSYLVANIA
<b>Cont1 Pkg Mnfct Dt:</b>		<b>Origin Postal:</b>	19067
<b>Cont1 Pkg Serial NO:</b>	UTLX 13923	<b>Origin Non US St:</b>	
<b>C1 Pkg Last Test Dt:</b>	1/1/2005 12:00:00 AM	<b>Origin Country:</b>	US
<b>C1 Test Const Mat:</b>		<b>Destination City:</b>	TAMPA
<b>C1 Pkg Dsign Pres.:</b>	100	<b>Destination State:</b>	FLORIDA
<b>C1 Dsign Press UOM:</b>	PSI	<b>Destination Postal:</b>	33612
<b>C1 Pkg Shell Thick:</b>	0.4740	<b>Destination Non US:</b>	
<b>C1 Shell Thick UOM:</b>	INCH	<b>Destination Country:</b>	US
<b>C1 Head Thickness:</b>	0.4380	<b>Cont2 Package Type:</b>	
<b>C1 Head Thick UOM:</b>	INCH	<b>Cont2 Const Mat:</b>	
<b>C1 Pkg Srvc Pres.:</b>		<b>Cont2 Pkg Capacity:</b>	
<b>C1 Srvc Press UOM:</b>		<b>Cont2 Capacity UOM:</b>	
<b>C1 Valve/Device Fail?:</b>	No	<b>Cont2 Pkg Amount:</b>	

Map Key	Number of Records	Direction	Distance (mi/ft)	Elev/Diff (ft)	Site	DB
C1 Device Type:					Cont2 Pkg Amt UOM:	
C1 Device Mnfctr:					Cont2 Pkg No:	
C1 Device Model:					Cont2 Pkg No Failed:	
NRC No:						
RAM Pkg Category:					Haz NonHosp Public:	0
RAM Pkg Cert.:	FALSE				Haz NonHosp Old:	0
RAM Pkg Cert. NBR:					Tot Haz Non Hosp Inj:	0
RAM Nuclide S:					Total Hazmat Injuries:	0
RAM Transport Index:					Evacuation Indicator:	No
RAM UOM:					Public Evacuated:	0
RAM Activity Rpted:					Employees Evac:	0
RAM UOM Rpted:					Total Evacuated:	0
RAM Activity:	0				Total Evacuation Hrs:	0
RAM Activity UOM:					Major Artery Closed:	No
RAM Mat Safety:					Mjr Artery Hrs Closed:	0
Spillage Result:	Yes				Material Involved:	No
Fire Result:	No				Estimated Speed:	0
Explosion Result:	No				Weather Conditions:	
Water Sewer Result:	No				Vehicle Overturn:	No
Gas Dispersion:	No				Vehicle Left Roadway:	No
Environment Damage:	No				Passenger Aircraft:	No
No Release Result:	No				Cargo Baggage:	
Fire EMS Report:	No				Ship Non Transport:	No
Fire EMS EMS Report:					Ship Air First Flight:	No
Police Report:	No				Ship Air Subflight:	No
Police Report No:					Ship Init Transport:	No
In House Cleanup:	No				Ship Phase Transfer:	No
Other Cleanup:	Yes				Contact Name:	KEVIN FIORILLO
Damage > 500:	No				Contact Title:	TERMINAL MANAGER
Material Loss:	0				Contact Business:	TRANSFLO / Kinder Morgan
Carrier Damage:	0				Contact Street:	504 North 34th Street
Property Damage:	0				Contact City:	Tampa
Response Cost:	0				Contact State:	FL
Remediation Cost:	0				Contact Postal:	33605
Damage Old Form:	0				Contact Non US St:	
Total Damages Amt:	0				Contact Country:	US
Hazmat Fatality:	No				Inc. Report Prepared:	Facility
Haz Fatal Employees:	0				HMIS Serious Incidnt:	No
Haz Fatal Respndrs:	0				HMIS Serious Fatality:	No
Haz Fatal Gen Public:	0				HMIS Serious Injury:	No
Tot Hazmat Fatalities:	0				HMIS Flight Plan:	No
Non Hazmat Fatality:	No				HMIS Serious Evacs:	No
Non Hazmat FataIs:	0				HMIS Major Artery:	No
Hazmat Injury:	No				HMIS Bulk Release:	No
Haz Hospital Empl:	0				HMIS Marine Pollutnt:	No
Haz Hospital Resp:	0				HMIS Radioactive:	No
Haz Hosp Gen Public:	0				HMIS Gen Pkg Type:	OHMIR.Ref_Container.descr_txt
Haz Hosp Old Form:	0				HMIS Container Code:	111A100W
Total Haz Hosp Inj:	0				HMIS Container Desc:	
Haz Non Hosp Empl:	0				HMIS Bulk Incident:	Yes
Haz Non Hosp Resp:	0				Undeclared Shipment:	No

Map Key	Number of Records	Direction	Distance (mi/ft)	Elev/Diff (ft)	Site	DB
---------	-------------------	-----------	------------------	----------------	------	----

**Description of Events:** A Transfer was being conducted between railcar (UTLX 13923) and a single compartment trailer (23088) with a single dome. The loader climbed to the top of the railcar to prepare for the transfer shut down. He noticed product spraying from the jumper hose between the Air tee valve and the Product tee valve. The loader closed the product valve. The product was contained inside the track pans no product contacted the ground. Team members responded immediately and applied soda ash to the spilled product. Clean up material was placed in designated drum and properly marked.

**Recommend Actions Taken:** Continue to diligently perform arrival inspections and closely monitor loads in progress. Have placed in practice a policy of using most experienced loaders for sulfuric acid loads.

**HMIR Historical Reports**

<b>Report No:</b>	E-2011100237	<b>Fed DOT Agency Nm:</b>	
<b>Report Type:</b>	A hazardous material incident	<b>Fed DOT Report No:</b>	
<b>Date of Incident:</b>	09/30/2011	<b>Report Submit Src:</b>	Web
<b>Time of Incident:</b>	0905	<b>Inc Multiple Rows:</b>	No
<b>Haz Class Code:</b>	8	<b>Inc Non US State:</b>	
<b>Hazardous Class:</b>	CORROSIVE MATERIAL	<b>Mode Transport:</b>	Rail
<b>Commodity Short Nm:</b>	SULFURIC ACID WITH MORE	<b>Transport Phase:</b>	UNLOADING
<b>Commodity Long Nm:</b>	SULFURIC ACID WITH MORE THAN 51 PERCENT ACID	<b>Incident Occrrnce:</b>	
<b>Trade Name:</b>		<b>Mat Ship Approval?:</b>	No
<b>ID No:</b>	UN1830	<b>Mat Ship Approv No:</b>	
<b>Haz Waste Ind:</b>	No	<b>Undecl Hazmat Ship?:</b>	No
<b>Haz Waste EPA No:</b>		<b>Packaging Type:</b>	Tank Car
<b>HMIS Tox Inhalation?:</b>	No	<b>Packing Group:</b>	II
<b>TIH Hazard Zone:</b>		<b>Carrier Reporter:</b>	TRANSFLO TERMINAL SERVICES INC.
<b>Qty Released:</b>	0.1250	<b>CR Street Name:</b>	504 N 34TH ST
<b>Unit of Measure:</b>	Liquid - Gallon	<b>CR City:</b>	TAMPA
<b>What Failed:</b>	121	<b>CR State:</b>	FL
<b>What Failed Desc:</b>	Gasket	<b>CR Postal Code:</b>	33605-6200
<b>How Failed Code:</b>	308	<b>CR Non US State:</b>	
<b>How Failed Desc:</b>	Leaked	<b>CR Fed DOT ID:</b>	0
<b>Failure Cause Code:</b>	527	<b>CR Hazmat Reg ID:</b>	051210553043S
<b>Failure Cause Desc:</b>	Misaligned Material Component or Device	<b>CR Country:</b>	US
<b>Ident. Markings:</b>	DOT-111A-100W2	<b>Shipper Name:</b>	TRAMMO INC.
<b>Cont1 Pkging Type:</b>		<b>Shipper Street Name:</b>	4211 W BOY SCOUT BLVD # 600
<b>Cont1 Const Mat:</b>		<b>Shipper City:</b>	TAMPA
<b>Cont1 Head Type:</b>		<b>Shipper State:</b>	FL
<b>Cont1 Pkg Capacity:</b>	15000	<b>Shipper Postal:</b>	33607-5774
<b>C1 Capacity UOM:</b>	LGA	<b>Shipper Non US St:</b>	
<b>Cont1 Pkg Amt:</b>	12600	<b>Shipper Country:</b>	US
<b>C1 Pkg Amt UOM:</b>	LGA	<b>Shipper Waybill:</b>	
<b>Cont1 Pkg No:</b>	1	<b>Ship Hazmat Reg ID:</b>	
<b>C1 Pkg NO Failed:</b>	1	<b>Origin City:</b>	TAMPA
<b>Cont1 Pkg Mnfctr:</b>		<b>Origin State:</b>	FLORIDA
<b>Cont1 Pkg Mnfct Dt:</b>		<b>Origin Postal:</b>	33607
<b>Cont1 Pkg Serial NO:</b>	GATX 5855	<b>Origin Non US St:</b>	
<b>C1 Pkg Last Test Dt:</b>		<b>Origin Country:</b>	US
<b>C1 Test Const Mat:</b>		<b>Destination City:</b>	FORT MYERS
<b>C1 Pkg Dsign Pres.:</b>	100	<b>Destination State:</b>	FLORIDA
<b>C1 Dsign Press UOM:</b>	PSI	<b>Destination Postal:</b>	33913
<b>C1 Pkg Shell Thick:</b>	0.4740	<b>Destination Non US:</b>	
<b>C1 Shell Thick UOM:</b>	INCH	<b>Destination Country:</b>	US

Map Key	Number of Records	Direction	Distance (mi/ft)	Elev/Diff (ft)	Site	DB
<b>C1 Head Thickness:</b>	0.4380				<b>Cont2 Package Type:</b>	
<b>C1 Head Thick UOM:</b>	INCH				<b>Cont2 Const Mat:</b>	
<b>C1 Pkg Srvc Pres.:</b>					<b>Cont2 Pkg Capacity:</b>	
<b>C1 Srvc Press UOM:</b>					<b>Cont2 Capacity UOM:</b>	
<b>C1 Valve/Device Fail?:</b>	No				<b>Cont2 Pkg Amount:</b>	
<b>C1 Device Type:</b>					<b>Cont2 Pkg Amt UOM:</b>	
<b>C1 Device Mnfrct:</b>					<b>Cont2 Pkg No:</b>	
<b>C1 Device Model:</b>					<b>Cont2 Pkg No Failed:</b>	
<b>NRC No:</b>						
<b>RAM Pkg Category:</b>					<b>Haz NonHosp Public:</b>	0
<b>RAM Pkg Cert.:</b>	FALSE				<b>Haz NonHosp Old:</b>	0
<b>RAM Pkg Cert. NBR:</b>					<b>Tot Haz Non Hosp Inj:</b>	0
<b>RAM Nuclide S:</b>					<b>Total Hazmat Injuries:</b>	0
<b>RAM Transport Index:</b>					<b>Evacuation Indicator:</b>	No
<b>RAM UOM:</b>					<b>Public Evacuated:</b>	0
<b>RAM Activity Rpted:</b>					<b>Employees Evac:</b>	0
<b>RAM UOM Rpted:</b>					<b>Total Evacuated:</b>	0
<b>RAM Activity:</b>					<b>Total Evacuation Hrs:</b>	0
<b>RAM Activity UOM:</b>					<b>Major Artery Closed:</b>	No
<b>RAM Mat Safety:</b>					<b>Mjor Artery Hrs Closed:</b>	0
<b>Spillage Result:</b>	Yes				<b>Material Involved:</b>	No
<b>Fire Result:</b>	No				<b>Estimated Speed:</b>	0
<b>Explosion Result:</b>	No				<b>Weather Conditions:</b>	
<b>Water Sewer Result:</b>	No				<b>Vehicle Overturn:</b>	No
<b>Gas Dispersion:</b>	No				<b>Vehicle Left Roadway:</b>	No
<b>Environment Damage:</b>	No				<b>Passenger Aircraft:</b>	No
<b>No Release Result:</b>	No				<b>Cargo Baggage:</b>	
<b>Fire EMS Report:</b>	No				<b>Ship Non Transport:</b>	No
<b>Fire EMS EMS Report:</b>					<b>Ship Air First Flight:</b>	No
<b>Police Report:</b>	No				<b>Ship Air Subflight:</b>	No
<b>Police Report No:</b>					<b>Ship Init Transport:</b>	No
<b>In House Cleanup:</b>	Yes				<b>Ship Phase Transfer:</b>	No
<b>Other Cleanup:</b>	No				<b>Contact Name:</b>	KEVIN FIORILLO
<b>Damage &gt; 500:</b>	No				<b>Contact Title:</b>	TERMINAL MANAGER
<b>Material Loss:</b>	0				<b>Contact Business:</b>	TRANSFLO / Kinder Morgan
<b>Carrier Damage:</b>	0				<b>Contact Street:</b>	504 North 34th Street
<b>Property Damage:</b>	0				<b>Contact City:</b>	Tampa
<b>Response Cost:</b>	0				<b>Contact State:</b>	FL
<b>Remediation Cost:</b>	0				<b>Contact Postal:</b>	33605
<b>Damage Old Form:</b>	0				<b>Contact Non US St:</b>	
<b>Total Damages Amt:</b>	0				<b>Contact Country:</b>	US
<b>Hazmat Fatality:</b>	No				<b>Inc. Report Prepared:</b>	Facility
<b>Haz Fatal Employees:</b>	0				<b>HMIS Serious Incidnt:</b>	No
<b>Haz Fatal Respndrs:</b>	0				<b>HMIS Serious Fatality:</b>	No
<b>Haz Fatal Gen Public:</b>	0				<b>HMIS Serious Injury:</b>	No
<b>Tot Hazmat Fatalities:</b>	0				<b>HMIS Flight Plan:</b>	No
<b>Non Hazmat Fatality:</b>	No				<b>HMIS Serious Evacs:</b>	No
<b>Non Hazmat Fataals:</b>	0				<b>HMIS Major Artery:</b>	No
<b>Hazmat Injury:</b>	No				<b>HMIS Bulk Release:</b>	No
<b>Haz Hospital Empl:</b>	0				<b>HMIS Marine Pollutnt:</b>	No
<b>Haz Hospital Resp:</b>	0				<b>HMIS Radioactive:</b>	No

Map Key	Number of Records	Direction	Distance (mi/ft)	Elev/Diff (ft)	Site	DB
Haz Hosp Gen Public:	0				<b>HMIS Gen Pkg Type:</b> OHMIR.Ref_Container.descr_txt	
Haz Hosp Old Form:	0				<b>HMIS Container Code:</b> TANK CAR	
Total Haz Hosp Inj:	0				<b>HMIS Container Desc:</b> Railroad tank car	
Haz Non Hosp Empl:	0				<b>HMIS Bulk Incident:</b> Yes	
Haz Non Hosp Resp:	0				<b>Undeclared Shipment:</b> No	
<b>Description of Events:</b>	NARRATIVE: On 9/30 at 9:05am the Crew Leader noticed Sulfuric Acid on the side of railcar GATX 5855. Code yellow was announced and several team members responded. A Loader in all the required PPE climbed to the top of the railcar and identified liquid seeping from the product hose. He re-positioned the product and the leak stopped. AWARENESS ITEM: 1. All product hose gaskets have recently been changed. 2. All sulfuric acid and caustic valves are inspected prior to being put into service. 3. Leak started 15 minutes after the transfer was completed.					
<b>Recommend Actions Taken:</b>	ROOT CAUSES: 1. Equipment failure: Product hose gasket leaked between product hose and product valve connection due to the alignment of the hose to the product valve. CORRECTIVE ACTION: 1. Recommended to TRANSFLO that a 45 degree fitting be installed between the product hose and valve to allow for direct alignment and reduce the weight on the connection.					

### HMIR Historical Reports

<b>Report No:</b>	E-2011110056	<b>Fed DOT Agency Nm:</b>	
<b>Report Type:</b>	A hazardous material incident	<b>Fed DOT Report No:</b>	
<b>Date of Incident:</b>	10/13/2011	<b>Report Submit Src:</b>	Web
<b>Time of Incident:</b>	1145	<b>Inc Multiple Rows:</b>	No
<b>Haz Class Code:</b>	3	<b>Inc Non US State:</b>	
<b>Hazardous Class:</b>	FLAMMABLE - COMBUSTIBLE LIQUID	<b>Mode Transport:</b>	Rail
<b>Commodity Short Nm:</b>	ALCOHOLS N.O.S.	<b>Transport Phase:</b>	UNLOADING
<b>Commodity Long Nm:</b>	ALCOHOLS N.O.S.	<b>Incident Occrrnce:</b>	
<b>Trade Name:</b>	Denatured Ethanol	<b>Mat Ship Approval?:</b>	No
<b>ID No:</b>	UN1987	<b>Mat Ship Approv No:</b>	
<b>Haz Waste Ind:</b>	No	<b>Undecl Hazmat Ship?:</b>	No
<b>Haz Waste EPA No:</b>		<b>Packaging Type:</b>	Tank Car
<b>HMIS Tox Inhalation?:</b>	No	<b>Packing Group:</b>	II
<b>TIH Hazard Zone:</b>		<b>Carrier Reporter:</b>	TRANSFLO TERMINAL SERVICES INC.
<b>Qty Released:</b>	10	<b>CR Street Name:</b>	504 N 34TH ST
<b>Unit of Measure:</b>	Liquid - Gallon	<b>CR City:</b>	TAMPA
<b>What Failed:</b>	137; 124	<b>CR State:</b>	FL
<b>What Failed Desc:</b>	Manway or Dome Cover; High Level Sensor	<b>CR Postal Code:</b>	33605-6200
<b>How Failed Code:</b>	308; 306	<b>CR Non US State:</b>	
<b>How Failed Desc:</b>	Leaked; Failed to Operate	<b>CR Fed DOT ID:</b>	0
<b>Failure Cause Code:</b>	529; 515	<b>CR Hazmat Reg ID:</b>	061011551018T
<b>Failure Cause Desc:</b>	Overfilled; Human Error	<b>CR Country:</b>	US
<b>Ident. Markings:</b>	DOT-111A-100W-1	<b>Shipper Name:</b>	CARGILL INCORPORATED
<b>Cont1 Pkging Type:</b>		<b>Shipper Street Name:</b>	15407 MCGINTY RD W
<b>Cont1 Const Mat:</b>		<b>Shipper City:</b>	WAYZATA
<b>Cont1 Head Type:</b>		<b>Shipper State:</b>	MN
<b>Cont1 Pkg Capacity:</b>	28514	<b>Shipper Postal:</b>	55391-2399
<b>C1 Capacity UOM:</b>	LGA	<b>Shipper Non US St:</b>	
<b>Cont1 Pkg Amt:</b>	28514	<b>Shipper Country:</b>	US
<b>C1 Pkg Amt UOM:</b>	LGA	<b>Shipper Waybill:</b>	
<b>Cont1 Pkg No:</b>	1	<b>Ship Hazmat Reg ID:</b>	
<b>C1 Pkg NO Failed:</b>	1	<b>Origin City:</b>	OMAHA
<b>Cont1 Pkg Mnfrctr:</b>	Trinity Industries	<b>Origin State:</b>	NEBRASKA
<b>Cont1 Pkg Mnfrct Dt:</b>		<b>Origin Postal:</b>	68114
<b>Cont1 Pkg Serial NO:</b>	TILX 197230	<b>Origin Non US St:</b>	

Map Key	Number of Records	Direction	Distance (mi/ft)	Elev/Diff (ft)	Site	DB
<b>C1 Pkg Last Test Dt:</b>					<b>Origin Country:</b>	US
<b>C1 Test Const Mat:</b>					<b>Destination City:</b>	TAMPA
<b>C1 Pkg Dsign Pres.:</b>	100				<b>Destination State:</b>	FLORIDA
<b>C1 Dsign Press UOM:</b>	PSI				<b>Destination Postal:</b>	33616
<b>C1 Pkg Shell Thick:</b>	0.4740				<b>Destination Non US:</b>	
<b>C1 Shell Thick UOM:</b>	INCH				<b>Destination Country:</b>	US
<b>C1 Head Thickness:</b>	0.4380				<b>Cont2 Package Type:</b>	
<b>C1 Head Thick UOM:</b>	INCH				<b>Cont2 Const Mat:</b>	
<b>C1 Pkg Srvc Pres.:</b>					<b>Cont2 Pkg Capacity:</b>	
<b>C1 Srvc Press UOM:</b>					<b>Cont2 Capacity UOM:</b>	
<b>C1 Valve/Device Fail?:</b>	No				<b>Cont2 Pkg Amount:</b>	
<b>C1 Device Type:</b>	Ethanol Pump				<b>Cont2 Pkg Amt UOM:</b>	
<b>C1 Device Mnfrctr:</b>	Rail Barge Truck				<b>Cont2 Pkg No:</b>	
<b>C1 Device Model:</b>					<b>Cont2 Pkg No Failed:</b>	
<b>NRC No:</b>						
<b>RAM Pkg Category:</b>					<b>Haz NonHosp Public:</b>	0
<b>RAM Pkg Cert.:</b>	FALSE				<b>Haz NonHosp Old:</b>	0
<b>RAM Pkg Cert. NBR:</b>					<b>Tot Haz Non Hosp Inj:</b>	0
<b>RAM Nuclide S:</b>					<b>Total Hazmat Injuries:</b>	0
<b>RAM Transport Index:</b>					<b>Evacuation Indicator:</b>	No
<b>RAM UOM:</b>					<b>Public Evacuated:</b>	0
<b>RAM Activity Rpted:</b>					<b>Employees Evac:</b>	0
<b>RAM UOM Rpted:</b>					<b>Total Evacuated:</b>	0
<b>RAM Activity:</b>					<b>Total Evacuation Hrs:</b>	0
<b>RAM Activity UOM:</b>					<b>Major Artery Closed:</b>	No
<b>RAM Mat Safety:</b>					<b>Mjr Artery Hrs Closed:</b>	0
<b>Spillage Result:</b>	Yes				<b>Material Involved:</b>	No
<b>Fire Result:</b>	No				<b>Estimated Speed:</b>	0
<b>Explosion Result:</b>	No				<b>Weather Conditions:</b>	
<b>Water Sewer Result:</b>	No				<b>Vehicle Overturn:</b>	No
<b>Gas Dispersion:</b>	Yes				<b>Vehicle Left Roadway:</b>	No
<b>Environment Damage:</b>	No				<b>Passenger Aircraft:</b>	No
<b>No Release Result:</b>	No				<b>Cargo Baggage:</b>	
<b>Fire EMS Report:</b>	No				<b>Ship Non Transport:</b>	No
<b>Fire EMS EMS Report:</b>					<b>Ship Air First Flight:</b>	No
<b>Police Report:</b>	No				<b>Ship Air Subflight:</b>	No
<b>Police Report No:</b>					<b>Ship Init Transport:</b>	No
<b>In House Cleanup:</b>	Yes				<b>Ship Phase Transfer:</b>	No
<b>Other Cleanup:</b>	No				<b>Contact Name:</b>	KEVIN FIORILLO
<b>Damage &gt; 500:</b>	No				<b>Contact Title:</b>	TERMINAL MANAGER
<b>Material Loss:</b>	0				<b>Contact Business:</b>	TRANSFLO / Kinder Morgan
<b>Carrier Damage:</b>	0				<b>Contact Street:</b>	504 North 34th Street
<b>Property Damage:</b>	0				<b>Contact City:</b>	Tampa
<b>Response Cost:</b>	0				<b>Contact State:</b>	FL
<b>Remediation Cost:</b>	0				<b>Contact Postal:</b>	33605
<b>Damage Old Form:</b>	0				<b>Contact Non US St:</b>	
<b>Total Damages Amt:</b>	0				<b>Contact Country:</b>	US
<b>Hazmat Fatality:</b>	No				<b>Inc. Report Prepared:</b>	Facility
<b>Haz Fatal Employees:</b>	0				<b>HMIS Serious Incidnt:</b>	No
<b>Haz Fatal Respndrs:</b>	0				<b>HMIS Serious Fatality:</b>	No
<b>Haz Fatal Gen Public:</b>	0				<b>HMIS Serious Injury:</b>	No

Map Key	Number of Records	Direction	Distance (mi/ft)	Elev/Diff (ft)	Site	DB
Tot Hazmat Fatalities:	0				HMIS Flight Plan:	No
Non Hazmat Fatality:	No				HMIS Serious Evacs:	No
Non Hazmat Fatal:	0				HMIS Major Artery:	No
Hazmat Injury:	No				HMIS Bulk Release:	No
Haz Hospital Empl:	0				HMIS Marine Pollutnt:	No
Haz Hospital Resp:	0				HMIS Radioactive:	No
Haz Hosp Gen Public:	0				HMIS Gen Pkg Type:	OHMIR.Ref_Container.descr_txt
Haz Hosp Old Form:	0				HMIS Container Code:	TANK CAR
Total Haz Hosp Inj:	0				HMIS Container Desc:	Railroad tank car
Haz Non Hosp Empl:	0				HMIS Bulk Incident:	Yes
Haz Non Hosp Resp:	0				Undeclared Shipment:	No

**Description of Events:** NARRATIVE: On October 13th at 11:45am a rail to truck ethanol transfer was being conducted. This was a four compartment trailer and the first compartment had been completed. The second compartment was to receive 2000 gallons. Loader made all necessary connections and then set the pump pre-set meter for 2000 gallons. He started the transfer and periodically observed the meter for gallons pumped. He first observed 1000 gallons had been transferred then looked back and noticed the meter was stuck on 1600 gallons. As he reached to shut down the transfer he noticed compartment # 2 had overfilled. Approximately 5 gallons of ethanol was retained in the drip pan and an additional 5 gallons overflowed the drip pan and contacted the ground. No drains or water was affected. AWARENESS ITEMS: 1. The scully switch cover was closed and locked and keys were controlled by management. Always ensure the pump is not in bypass mode prior to locking the cover. 2. Pump had a history of mechanical failure with its last repair being to the volume meter on 9/20/11. This was the second transfer after the repair. 3. The scully is a protective system put in place to ensure trailers are not overloaded. When operated in bypass mode we work without any backup protective system. 4. Scully lights were tested and were proper working order: green-good ground; red- no ground; no lights if in bypass. 5. Floater employee was familiar with ethanol operation.

**Recommend Actions Taken:** ROOT CAUSES: 1. Equipment failure. It was determined by an outside mechanic that the meter box was not functioning properly. RBT made the recommendation to have the preset meter temperature compensator and volume meter replaced. 2. The pump was being operated while in bypass mode. CORRECTIVE ACTIONS: 1. Pump was immediately locked out and taken out of service. 2. The inspection of all scully switches will be made part of the monthly inspection to ensure they are not in bypass mode. This is to be documented on the inspection sheet.

#### HMIR Historical Reports

<b>Report No:</b>	E-2011070080	<b>Fed DOT Agency Nm:</b>	
<b>Report Type:</b>	A hazardous material incident	<b>Fed DOT Report No:</b>	
<b>Date of Incident:</b>	06/10/2011	<b>Report Submit Src:</b>	Web
<b>Time of Incident:</b>	0810	<b>Inc Multiple Rows:</b>	No
<b>Haz Class Code:</b>	8	<b>Inc Non US State:</b>	
<b>Hazardous Class:</b>	CORROSIVE MATERIAL	<b>Mode Transport:</b>	Rail
<b>Commodity Short Nm:</b>	SULFURIC ACID	<b>Transport Phase:</b>	UNLOADING
<b>Commodity Long Nm:</b>	SULFURIC ACID	<b>Incident Occrrnce:</b>	
<b>Trade Name:</b>	Sulfuric Acid	<b>Mat Ship Approval?:</b>	No
<b>ID No:</b>	UN1830	<b>Mat Ship Approv No:</b>	
<b>Haz Waste Ind:</b>	No	<b>Undecl Hazmat Ship?:</b>	No
<b>Haz Waste EPA No:</b>		<b>Packaging Type:</b>	Tank Car
<b>HMIS Tox Inhalation?:</b>	No	<b>Packing Group:</b>	II
<b>TIH Hazard Zone:</b>		<b>Carrier Reporter:</b>	TRANSFLO TERMINAL SERVICES INC.
<b>Qty Released:</b>	2	<b>CR Street Name:</b>	504 N 34TH ST
<b>Unit of Measure:</b>	Liquid - Gallon	<b>CR City:</b>	TAMPA
<b>What Failed:</b>	141	<b>CR State:</b>	FL
<b>What Failed Desc:</b>	Piping or Fittings	<b>CR Postal Code:</b>	33605-6200
<b>How Failed Code:</b>	308	<b>CR Non US State:</b>	
<b>How Failed Desc:</b>	Leaked	<b>CR Fed DOT ID:</b>	0
<b>Failure Cause Code:</b>	526	<b>CR Hazmat Reg ID:</b>	051210553043S
<b>Failure Cause Desc:</b>	Loose Closure Component or Device	<b>CR Country:</b>	US

Map Key	Number of Records	Direction	Distance (mi/ft)	Elev/Diff (ft)	Site	DB
<b>Ident. Markings:</b>	DOT-111A-100W2				<b>Shipper Name:</b>	UNIVAR INC.
<b>Cont1 Pkging Type:</b>					<b>Shipper Street Name:</b>	5 STEEL RD E
<b>Cont1 Const Mat:</b>					<b>Shipper City:</b>	MORRISVILLE
<b>Cont1 Head Type:</b>					<b>Shipper State:</b>	PA
<b>Cont1 Pkg Capacity:</b>	13670				<b>Shipper Postal:</b>	19067-3613
<b>C1 Capacity UOM:</b>	LGA				<b>Shipper Non US St:</b>	
<b>Cont1 Pkg Amt:</b>	3224				<b>Shipper Country:</b>	US
<b>C1 Pkg Amt UOM:</b>	LGA				<b>Shipper Waybill:</b>	
<b>Cont1 Pkg No:</b>	1				<b>Ship Hazmat Reg ID:</b>	
<b>C1 Pkg NO Failed:</b>	1				<b>Origin City:</b>	MORRISVILLE
<b>Cont1 Pkg Mnfctr:</b>	Trinity Industries				<b>Origin State:</b>	PENNSYLVANIA
<b>Cont1 Pkg Mnfct Dt:</b>					<b>Origin Postal:</b>	19067
<b>Cont1 Pkg Serial NO:</b>	TILX 100524				<b>Origin Non US St:</b>	
<b>C1 Pkg Last Test Dt:</b>	1/1/2004 12:00:00 AM				<b>Origin Country:</b>	US
<b>C1 Test Const Mat:</b>					<b>Destination City:</b>	TAMPA
<b>C1 Pkg Dsign Pres.:</b>	100				<b>Destination State:</b>	FLORIDA
<b>C1 Dsign Press UOM:</b>	PSI				<b>Destination Postal:</b>	33612
<b>C1 Pkg Shell Thick:</b>	0.4740				<b>Destination Non US:</b>	
<b>C1 Shell Thick UOM:</b>	INCH				<b>Destination Country:</b>	US
<b>C1 Head Thickness:</b>	0.4380				<b>Cont2 Package Type:</b>	
<b>C1 Head Thick UOM:</b>	INCH				<b>Cont2 Const Mat:</b>	
<b>C1 Pkg Srvc Pres.:</b>					<b>Cont2 Pkg Capacity:</b>	
<b>C1 Srvc Press UOM:</b>					<b>Cont2 Capacity UOM:</b>	
<b>C1 Valve/Device Fail?:</b>	No				<b>Cont2 Pkg Amount:</b>	
<b>C1 Device Type:</b>					<b>Cont2 Pkg Amt UOM:</b>	
<b>C1 Device Mnfctr:</b>					<b>Cont2 Pkg No:</b>	
<b>C1 Device Model:</b>					<b>Cont2 Pkg No Failed:</b>	
<b>NRC No:</b>						
<b>RAM Pkg Category:</b>					<b>Haz NonHosp Public:</b>	0
<b>RAM Pkg Cert.:</b>	FALSE				<b>Haz NonHosp Old:</b>	0
<b>RAM Pkg Cert. NBR:</b>					<b>Tot Haz Non Hosp Inj:</b>	0
<b>RAM Nuclide S:</b>					<b>Total Hazmat Injuries:</b>	0
<b>RAM Transport Index:</b>					<b>Evacuation Indicator:</b>	No
<b>RAM UOM:</b>					<b>Public Evacuated:</b>	0
<b>RAM Activity Rpted:</b>					<b>Employees Evac:</b>	0
<b>RAM UOM Rpted:</b>					<b>Total Evacuated:</b>	0
<b>RAM Activity:</b>	0				<b>Total Evacuation Hrs:</b>	0
<b>RAM Activity UOM:</b>					<b>Major Artery Closed:</b>	No
<b>RAM Mat Safety:</b>					<b>Mjr Artery Hrs Closed:</b>	0
<b>Spillage Result:</b>	Yes				<b>Material Involved:</b>	No
<b>Fire Result:</b>	No				<b>Estimated Speed:</b>	0
<b>Explosion Result:</b>	No				<b>Weather Conditions:</b>	
<b>Water Sewer Result:</b>	No				<b>Vehicle Overturn:</b>	No
<b>Gas Dispersion:</b>	No				<b>Vehicle Left Roadway:</b>	No
<b>Environment Damage:</b>	No				<b>Passenger Aircraft:</b>	No
<b>No Release Result:</b>	No				<b>Cargo Baggage:</b>	
<b>Fire EMS Report:</b>	No				<b>Ship Non Transport:</b>	No
<b>Fire EMS EMS Report:</b>					<b>Ship Air First Flight:</b>	No
<b>Police Report:</b>	No				<b>Ship Air Subflight:</b>	No
<b>Police Report No:</b>					<b>Ship Init Transport:</b>	No
<b>In House Cleanup:</b>	Yes				<b>Ship Phase Transfer:</b>	No



Map Key	Number of Records	Direction	Distance (mi/ft)	Elev/Diff (ft)	Site	DB
<b>Other Cleanup:</b>	No				<b>Contact Name:</b> KEVIN FIORILLO	
<b>Damage &gt; 500:</b>	No				<b>Contact Title:</b> TERMINAL MANAGER	
<b>Material Loss:</b>	0				<b>Contact Business:</b> TRANSFLO / Kinder Morgan	
<b>Carrier Damage:</b>	0				<b>Contact Street:</b> 504 North 34th Street	
<b>Property Damage:</b>	0				<b>Contact City:</b> Tampa	
<b>Response Cost:</b>	0				<b>Contact State:</b> FL	
<b>Remediation Cost:</b>	0				<b>Contact Postal:</b> 33605	
<b>Damage Old Form:</b>	0				<b>Contact Non US St:</b>	
<b>Total Damages Amt:</b>	0				<b>Contact Country:</b> US	
<b>Hazmat Fatality:</b>	No				<b>Inc. Report Prepared:</b> Facility	
<b>Haz Fatal Employees:</b>	0				<b>HMIS Serious Incidnt:</b> No	
<b>Haz Fatal Respndrs:</b>	0				<b>HMIS Serious Fatality:</b> No	
<b>Haz Fatal Gen Public:</b>	0				<b>HMIS Serious Injury:</b> No	
<b>Tot Hazmat Fatalities:</b>	0				<b>HMIS Flight Plan:</b> No	
<b>Non Hazmat Fatality:</b>	No				<b>HMIS Serious Evacs:</b> No	
<b>Non Hazmat Fatals:</b>	0				<b>HMIS Major Artery:</b> No	
<b>Hazmat Injury:</b>	No				<b>HMIS Bulk Release:</b> No	
<b>Haz Hospital Empl:</b>	0				<b>HMIS Marine Pollutnt:</b> No	
<b>Haz Hospital Resp:</b>	0				<b>HMIS Radioactive:</b> No	
<b>Haz Hosp Gen Public:</b>	0				<b>HMIS Gen Pkg Type:</b> OHMIR.Ref_Container.descr_txt	
<b>Haz Hosp Old Form:</b>	0				<b>HMIS Container Code:</b> 111A100W	
<b>Total Haz Hosp Inj:</b>	0				<b>HMIS Container Desc:</b>	
<b>Haz Non Hosp Empl:</b>	0				<b>HMIS Bulk Incident:</b> Yes	
<b>Haz Non Hosp Resp:</b>	0				<b>Undeclared Shipment:</b> No	

**Description of Events:** After a transfer of sulfuric acid between railcar TILX 100524 and CTL Trailer# 23088 took place product was observed leaking running down the side of the railcar. The railcar remained set up after first transfer. A Loader with the required PPE climbed to the top up the railcar and identified the product tee fitting as being loose. Pressure inside the railcar forced liquid out from around the loose fitting. Several pictures were taken of the spill and the leaking tee fitting. Approximately 2 gallons of product leaked from the railcar to the 1'x 1 square gravel area beside the track. No product entered the storm drain. Lime was used to neutralize the acid. All clean up material was put into containers and labeled.

**Recommend Actions Taken:** ROOT CAUSE: 1. The railcar was not depressurized prior to the Loader leaving the transfer area unattended because it was not specifically stated in the Site-Specific Procedure (SSP). 2. The pipe connection was not properly tool tight when the transfer was originally set-up due to wear and tear of the fitting. 3. The stainless steel pipe tee was not properly inspected to identify excessive wear before being utilized for the transfer. CORRECTIVE ACTIONS: 1. Add warning to SSP 3025-002 to reflect that railcars should be depressurized if there isn't another trailer readily available to load. 2. Terminal will inspect and remove from service all fittings and connections that may be damaged or have excessive wear and tear from use.

**HMIR Historical Reports**

<b>Report No:</b>	E-2010110114	<b>Fed DOT Agency Nm:</b>	
<b>Report Type:</b>	A hazardous material incident	<b>Fed DOT Report No:</b>	
<b>Date of Incident:</b>	10/08/2010	<b>Report Submit Src:</b>	Web
<b>Time of Incident:</b>	0830	<b>Inc Multiple Rows:</b>	No
<b>Haz Class Code:</b>	5.1	<b>Inc Non US State:</b>	
<b>Hazardous Class:</b>	OXIDIZER	<b>Mode Transport:</b>	Rail
<b>Commodity Short Nm:</b>	HYDROGEN PEROXIDE STABI	<b>Transport Phase:</b>	UNLOADING
<b>Commodity Long Nm:</b>	HYDROGEN PEROXIDE STABILIZED OR HYDROGEN PEROXIDE AQUEOUS SOLUTIONS STABILIZED WITH MORE THAN 60 PERCENT HYDROGEN PEROXIDE	<b>Incident Occrrnce:</b>	
<b>Trade Name:</b>		<b>Mat Ship Approval?:</b>	No
<b>ID No:</b>	UN2015	<b>Mat Ship Approv No:</b>	
<b>Haz Waste Ind:</b>	No	<b>Undecl Hazmat Ship?:</b>	No

<i>Map Key</i>	<i>Number of Records</i>	<i>Direction</i>	<i>Distance (mi/ft)</i>	<i>Elev/Diff (ft)</i>	<i>Site</i>	<i>DB</i>
<b>Haz Waste EPA No:</b>					<b>Packaging Type:</b>	Tank Car
<b>HMIS Tox Inhalation?:</b>	No				<b>Packing Group:</b>	I
<b>TIH Hazard Zone:</b>					<b>Carrier Reporter:</b>	KINDER MORGAN KANSAS INC.
<b>Qty Released:</b>	7				<b>CR Street Name:</b>	3910 E ADAMO DR
<b>Unit of Measure:</b>	Liquid - Gallon				<b>CR City:</b>	TAMPA
<b>What Failed:</b>	135				<b>CR State:</b>	FL
<b>What Failed Desc:</b>	Loading or Unloading Lines				<b>CR Postal Code:</b>	33605-5902
<b>How Failed Code:</b>	313				<b>CR Non US State:</b>	
<b>How Failed Desc:</b>	Vented				<b>CR Fed DOT ID:</b>	0
<b>Failure Cause Code:</b>	515				<b>CR Hazmat Reg ID:</b>	051210553043S
<b>Failure Cause Desc:</b>	Human Error				<b>CR Country:</b>	US
<b>Ident. Markings:</b>	DOT-111A-60-AL-W2				<b>Shipper Name:</b>	PEROXYCHEM LLC
<b>Cont1 Pkging Type:</b>					<b>Shipper Street Name:</b>	12000 BAY AREA BLVD
<b>Cont1 Const Mat:</b>					<b>Shipper City:</b>	PASADENA
<b>Cont1 Head Type:</b>					<b>Shipper State:</b>	TX
<b>Cont1 Pkg Capacity:</b>	19810				<b>Shipper Postal:</b>	77507-1310
<b>C1 Capacity UOM:</b>	LGA				<b>Shipper Non US St:</b>	
<b>Cont1 Pkg Amt:</b>	19810				<b>Shipper Country:</b>	US
<b>C1 Pkg Amt UOM:</b>	LGA				<b>Shipper Waybill:</b>	
<b>Cont1 Pkg No:</b>	1				<b>Ship Hazmat Reg ID:</b>	
<b>C1 Pkg NO Failed:</b>	1				<b>Origin City:</b>	PASADENA
<b>Cont1 Pkg Mnfctr:</b>					<b>Origin State:</b>	TEXAS
<b>Cont1 Pkg Mnfct Dt:</b>					<b>Origin Postal:</b>	77507
<b>Cont1 Pkg Serial NO:</b>	FMLX 200016				<b>Origin Non US St:</b>	
<b>C1 Pkg Last Test Dt:</b>	1/1/2010 12:00:00 AM				<b>Origin Country:</b>	US
<b>C1 Test Const Mat:</b>					<b>Destination City:</b>	ORLANDO
<b>C1 Pkg Dsign Pres.:</b>					<b>Destination State:</b>	FLORIDA
<b>C1 Dsign Press UOM:</b>					<b>Destination Postal:</b>	32811
<b>C1 Pkg Shell Thick:</b>					<b>Destination Non US:</b>	
<b>C1 Shell Thick UOM:</b>					<b>Destination Country:</b>	US
<b>C1 Head Thickness:</b>					<b>Cont2 Package Type:</b>	
<b>C1 Head Thick UOM:</b>					<b>Cont2 Const Mat:</b>	
<b>C1 Pkg Srvc Pres.:</b>					<b>Cont2 Pkg Capacity:</b>	
<b>C1 Srvc Press UOM:</b>					<b>Cont2 Capacity UOM:</b>	
<b>C1 Valve/Device Fail?:</b>	No				<b>Cont2 Pkg Amount:</b>	
<b>C1 Device Type:</b>	SPM 1835				<b>Cont2 Pkg Amt UOM:</b>	
<b>C1 Device Mnfctr:</b>	FMC Corporation				<b>Cont2 Pkg No:</b>	
<b>C1 Device Model:</b>					<b>Cont2 Pkg No Failed:</b>	
<b>NRC No:</b>						
<b>RAM Pkg Category:</b>					<b>Haz NonHosp Public:</b>	0
<b>RAM Pkg Cert.:</b>	FALSE				<b>Haz NonHosp Old:</b>	0
<b>RAM Pkg Cert. NBR:</b>					<b>Tot Haz Non Hosp Inj:</b>	0
<b>RAM Nuclide S:</b>					<b>Total Hazmat Injuries:</b>	0
<b>RAM Transport Index:</b>					<b>Evacuation Indicator:</b>	No
<b>RAM UOM:</b>					<b>Public Evacuated:</b>	0
<b>RAM Activity Rpted:</b>					<b>Employees Evac:</b>	0
<b>RAM UOM Rpted:</b>					<b>Total Evacuated:</b>	0
<b>RAM Activity:</b>	0				<b>Total Evacuation Hrs:</b>	0
<b>RAM Activity UOM:</b>					<b>Major Artery Closed:</b>	No
<b>RAM Mat Safety:</b>					<b>Mjr Artery Hrs Closed:</b>	0
<b>Spillage Result:</b>	Yes				<b>Material Involved:</b>	No

Map Key	Number of Records	Direction	Distance (mi/ft)	Elev/Diff (ft)	Site	DB
Fire Result:	No				Estimated Speed:	0
Explosion Result:	No				Weather Conditions:	
Water Sewer Result:	No				Vehicle Overturn:	No
Gas Dispersion:	No				Vehicle Left Roadway:	No
Environment Damage:	No				Passenger Aircraft:	No
No Release Result:	No				Cargo Baggage:	
Fire EMS Report:	No				Ship Non Transport:	No
Fire EMS EMS Report:					Ship Air First Flight:	No
Police Report:	No				Ship Air Subflight:	No
Police Report No:					Ship Init Transport:	No
In House Cleanup:	Yes				Ship Phase Transfer:	No
Other Cleanup:	No				Contact Name:	CARLOS PIERCE
Damage > 500:	No				Contact Title:	TERMINAL MANAGER
Material Loss:	0				Contact Business:	TRANSFLO
Carrier Damage:	0				Contact Street:	504 North 34th Street
Property Damage:	0				Contact City:	TAMPA
Response Cost:	0				Contact State:	FL
Remediation Cost:	0				Contact Postal:	33605
Damage Old Form:	0				Contact Non US St:	
Total Damages Amt:	0				Contact Country:	US
Hazmat Fatality:	No				Inc. Report Prepared:	Facility
Haz Fatal Employees:	0				HMIS Serious Incidnt:	No
Haz Fatal Respndrs:	0				HMIS Serious Fatality:	No
Haz Fatal Gen Public:	0				HMIS Serious Injury:	No
Tot Hazmat Fatalities:	0				HMIS Flight Plan:	No
Non Hazmat Fatality:	No				HMIS Serious Evacs:	No
Non Hazmat FataIs:	0				HMIS Major Artery:	No
Hazmat Injury:	No				HMIS Bulk Release:	No
Haz Hospital Empl:	0				HMIS Marine Pollutnt:	No
Haz Hospital Resp:	0				HMIS Radioactive:	No
Haz Hosp Gen Public:	0				HMIS Gen Pkg Type:	OHMIR.Ref_Container.descr_txt
Haz Hosp Old Form:	0				HMIS Container Code:	111AALW
Total Haz Hosp Inj:	0				HMIS Container Desc:	Non-pressure
Haz Non Hosp Empl:	0				HMIS Bulk Incident:	Yes
Haz Non Hosp Resp:	0				Undeclared Shipment:	No

**Description of Events:**

On October 8 2010 five to seven gallons of Hydrogen Peroxide impacted the asphalt during a transfer. After the transfer was verified the bleeder valve was opened in order to prime the equipment. Once the equipment was primed and the transfer up and running the loader did not close the valve. Residual product released into the reservoir tank resulting in a five to seven gallon release of product impacting the asphalt. Water was applied to the affected area as per the MSDS. After speaking with the loader who did the previous transfer on October 7 2010 he informed the Terminal Manager that the reservoir had been filled with water during his transfer; therefore the amount of actual Hydrogen Peroxide impacting the asphalt may be less than the estimated five to seven gallons.

There were no injuries and no drains were impacted.

**Recommend Actions Taken:**

ROOT CAUSE: The Loader failed to close the bleeder valve after priming the pump. In a post incident interview the Loader stated that he was having personal issues after a recent car accident. He was stressed over the property damage which made him lose his focus; he did not communicate this to his Supervisor at the beginning of the shift. CORRECTIVE ACTIONS: 1. SSP 3025-006 was updated to include process of closing the valve after the pump is primed. All employees were re-trained on updated procedure. 2. High density five gallon bucket is now being utilized under the bleeder valve on every transfer. 3. The Verifier will remind the Loader to close the bleeder valve once equipment is primed during verification. 4. Contact Shipper and TRANSFLO to discuss the possibility of obtaining a pump with a spring loaded valve which would automatically close once the valve is released after the pump is primed. 5. All employees were asked to speak up during morning safety meetings if they had any issues that would hinder their performance

**HMIR Historical Reports**

<i>Map Key</i>	<i>Number of Records</i>	<i>Direction</i>	<i>Distance (mi/ft)</i>	<i>Elev/Diff (ft)</i>	<i>Site</i>	<i>DB</i>
<b>Report No:</b>	E-2008100249				<b>Fed DOT Agency Nm:</b>	
<b>Report Type:</b>	A hazardous material incident				<b>Fed DOT Report No:</b>	
<b>Date of Incident:</b>	09/23/2008				<b>Report Submit Src:</b>	Web
<b>Time of Incident:</b>	1915				<b>Inc Multiple Rows:</b>	No
<b>Haz Class Code:</b>	3				<b>Inc Non US State:</b>	
<b>Hazardous Class:</b>	FLAMMABLE - COMBUSTIBLE LIQUID				<b>Mode Transport:</b>	Rail
<b>Commodity Short Nm:</b>	ALCOHOLS N.O.S.				<b>Transport Phase:</b>	UNLOADING
<b>Commodity Long Nm:</b>	ALCOHOLS N.O.S.				<b>Incident Occrrnce:</b>	
<b>Trade Name:</b>	Ethanol				<b>Mat Ship Approval?:</b>	No
<b>ID No:</b>	UN1987				<b>Mat Ship Approv No:</b>	
<b>Haz Waste Ind:</b>	No				<b>Undecl Hazmat Ship?:</b>	No
<b>Haz Waste EPA No:</b>					<b>Packaging Type:</b>	Tank Car
<b>HMIS Tox Inhalation?:</b>	No				<b>Packing Group:</b>	II
<b>TIH Hazard Zone:</b>					<b>Carrier Reporter:</b>	TRANSFLO TERMINAL SERVICES INC.
<b>Qty Released:</b>	50				<b>CR Street Name:</b>	504 N 34TH ST
<b>Unit of Measure:</b>	Liquid - Gallon				<b>CR City:</b>	TAMPA
<b>What Failed:</b>	150				<b>CR State:</b>	FL
<b>What Failed Desc:</b>	Tank Shell				<b>CR Postal Code:</b>	33605-6200
<b>How Failed Code:</b>	311				<b>CR Non US State:</b>	
<b>How Failed Desc:</b>	Structural				<b>CR Fed DOT ID:</b>	0
<b>Failure Cause Code:</b>	515				<b>CR Hazmat Reg ID:</b>	050208550002Q
<b>Failure Cause Desc:</b>	Human Error				<b>CR Country:</b>	US
<b>Ident. Markings:</b>	DOT-111A-100W1				<b>Shipper Name:</b>	CARGILL INCORPORATED
<b>Cont1 Pkging Type:</b>					<b>Shipper Street Name:</b>	15407 MCGINTY RD W
<b>Cont1 Const Mat:</b>					<b>Shipper City:</b>	WAYZATA
<b>Cont1 Head Type:</b>					<b>Shipper State:</b>	MN
<b>Cont1 Pkg Capacity:</b>	30120				<b>Shipper Postal:</b>	55391-2399
<b>C1 Capacity UOM:</b>	LGA				<b>Shipper Non US St:</b>	
<b>Cont1 Pkg Amt:</b>	17926				<b>Shipper Country:</b>	US
<b>C1 Pkg Amt UOM:</b>	LGA				<b>Shipper Waybill:</b>	86273379
<b>Cont1 Pkg No:</b>	1				<b>Ship Hazmat Reg ID:</b>	
<b>C1 Pkg NO Failed:</b>	1				<b>Origin City:</b>	BLOOMINGBURG
<b>Cont1 Pkg Mnfctr:</b>	Trinity Industries Inc.				<b>Origin State:</b>	OHIO
<b>Cont1 Pkg Mnfc Dt:</b>	12/1/2007 12:00:00 AM				<b>Origin Postal:</b>	43106
<b>Cont1 Pkg Serial NO:</b>	TILX 199806				<b>Origin Non US St:</b>	
<b>C1 Pkg Last Test Dt:</b>	12/1/2007 12:00:00 AM				<b>Origin Country:</b>	US
<b>C1 Test Const Mat:</b>					<b>Destination City:</b>	TAMPA
<b>C1 Pkg Dsign Pres.:</b>					<b>Destination State:</b>	FLORIDA
<b>C1 Dsign Press UOM:</b>					<b>Destination Postal:</b>	33616
<b>C1 Pkg Shell Thick:</b>					<b>Destination Non US:</b>	
<b>C1 Shell Thick UOM:</b>					<b>Destination Country:</b>	US
<b>C1 Head Thickness:</b>					<b>Cont2 Package Type:</b>	
<b>C1 Head Thick UOM:</b>					<b>Cont2 Const Mat:</b>	
<b>C1 Pkg Srvc Pres.:</b>					<b>Cont2 Pkg Capacity:</b>	
<b>C1 Srvc Press UOM:</b>					<b>Cont2 Capacity UOM:</b>	
<b>C1 Valve/Device Fail?:</b>	No				<b>Cont2 Pkg Amount:</b>	
<b>C1 Device Type:</b>					<b>Cont2 Pkg Amt UOM:</b>	
<b>C1 Device Mnfctr:</b>					<b>Cont2 Pkg No:</b>	
<b>C1 Device Model:</b>					<b>Cont2 Pkg No Failed:</b>	
<b>NRC No:</b>	885049					

Map Key	Number of Records	Direction	Distance (mi/ft)	Elev/Diff (ft)	Site	DB
<b>RAM Pkg Category:</b>					<b>Haz NonHosp Public:</b>	0
<b>RAM Pkg Cert.:</b>	FALSE				<b>Haz NonHosp Old:</b>	0
<b>RAM Pkg Cert. NBR:</b>					<b>Tot Haz Non Hosp Inj:</b>	0
<b>RAM Nuclide S:</b>					<b>Total Hazmat Injuries:</b>	0
<b>RAM Transport Index:</b>					<b>Evacuation Indicator:</b>	No
<b>RAM UOM:</b>					<b>Public Evacuated:</b>	0
<b>RAM Activity Rpted:</b>					<b>Employees Evac:</b>	0
<b>RAM UOM Rpted:</b>					<b>Total Evacuated:</b>	0
<b>RAM Activity:</b>	0				<b>Total Evacuation Hrs:</b>	0
<b>RAM Activity UOM:</b>					<b>Major Artery Closed:</b>	No
<b>RAM Mat Safety:</b>					<b>Mjr Artery Hrs Closed:</b>	0
<b>Spillage Result:</b>	Yes				<b>Material Involved:</b>	No
<b>Fire Result:</b>	No				<b>Estimated Speed:</b>	0
<b>Explosion Result:</b>	No				<b>Weather Conditions:</b>	
<b>Water Sewer Result:</b>	No				<b>Vehicle Overturn:</b>	No
<b>Gas Dispersion:</b>	Yes				<b>Vehicle Left Roadway:</b>	No
<b>Environment Damage:</b>	No				<b>Passenger Aircraft:</b>	No
<b>No Release Result:</b>	No				<b>Cargo Baggage:</b>	
<b>Fire EMS Report:</b>	No				<b>Ship Non Transport:</b>	No
<b>Fire EMS EMS Report:</b>					<b>Ship Air First Flight:</b>	No
<b>Police Report:</b>	No				<b>Ship Air Subflight:</b>	No
<b>Police Report No:</b>					<b>Ship Init Transport:</b>	No
<b>In House Cleanup:</b>	Yes				<b>Ship Phase Transfer:</b>	No
<b>Other Cleanup:</b>	No				<b>Contact Name:</b>	JONATHAN TINES
<b>Damage &gt; 500:</b>	Yes				<b>Contact Title:</b>	TERMINAL MANAGER
<b>Material Loss:</b>	0				<b>Contact Business:</b>	TRANSFLO / KMMS
<b>Carrier Damage:</b>	83500				<b>Contact Street:</b>	504 North 34th Street
<b>Property Damage:</b>	0				<b>Contact City:</b>	TAMPA
<b>Response Cost:</b>	0				<b>Contact State:</b>	FL
<b>Remediation Cost:</b>	0				<b>Contact Postal:</b>	33605
<b>Damage Old Form:</b>	0				<b>Contact Non US St:</b>	
<b>Total Damages Amt:</b>	83500				<b>Contact Country:</b>	US
<b>Hazmat Fatality:</b>	No				<b>Inc. Report Prepared:</b>	Facility
<b>Haz Fatal Employees:</b>	0				<b>HMIS Serious Incidnt:</b>	No
<b>Haz Fatal Respndrs:</b>	0				<b>HMIS Serious Fatality:</b>	No
<b>Haz Fatal Gen Public:</b>	0				<b>HMIS Serious Injury:</b>	No
<b>Tot Hazmat Fatalities:</b>	0				<b>HMIS Flight Plan:</b>	No
<b>Non Hazmat Fatality:</b>	No				<b>HMIS Serious Evacs:</b>	No
<b>Non Hazmat Fatals:</b>	0				<b>HMIS Major Artery:</b>	No
<b>Hazmat Injury:</b>	No				<b>HMIS Bulk Release:</b>	No
<b>Haz Hospital Empl:</b>	0				<b>HMIS Marine Pollutnt:</b>	No
<b>Haz Hospital Resp:</b>	0				<b>HMIS Radioactive:</b>	No
<b>Haz Hosp Gen Public:</b>	0				<b>HMIS Gen Pkg Type:</b>	OHMIR.Ref_Container.descr_txt
<b>Haz Hosp Old Form:</b>	0				<b>HMIS Container Code:</b>	111AW
<b>Total Haz Hosp Inj:</b>	0				<b>HMIS Container Desc:</b>	Non-pressure
<b>Haz Non Hosp Empl:</b>	0				<b>HMIS Bulk Incident:</b>	Yes
<b>Haz Non Hosp Resp:</b>	0				<b>Undeclared Shipment:</b>	No
<b>Description of Events:</b>	On 9/23/08 at 7:15 pm railcar TILX 199806 imploded due to an operational error. Approximately 50 gallons of ethanol was released onto the asphalt surface. The product was contained cleaned and placed in 50 gallon drums labeled as hazardous waste.					
<b>Recommend Actions Taken:</b>	Retrain all loaders on the proper way to set-up and perform all pump transfers that utilize venting or vapor recovery. Retrain all certified verifiers on the verification policies & procedures and stress the importance of a complete & thorough verification on each transfer. Retrain all certified verifiers on the importance of focusing on the					

Map Key	Number of Records	Direction	Distance (mi/ft)	Elev/Diff (ft)	Site	DB
---------	-------------------	-----------	------------------	----------------	------	----

task at hand. Ensure that a pre-load checklist is available for each transfer. Have every terminal purchase a 1 inch diameter 12 to 14 inch long piece of PVC pipe to place on the air valve handle for each pump transfer that requires venting or vapor recovery. This piece of pipe needs to be painted a high visibility color.

**HMIR Historical Reports**

<b>Report No:</b>	E-2011090192	<b>Fed DOT Agency Nm:</b>	
<b>Report Type:</b>	A hazardous material incident	<b>Fed DOT Report No:</b>	
<b>Date of Incident:</b>	08/17/2011	<b>Report Submit Src:</b>	Web
<b>Time of Incident:</b>	0545	<b>Inc Multiple Rows:</b>	No
<b>Haz Class Code:</b>	8	<b>Inc Non US State:</b>	
<b>Hazardous Class:</b>	CORROSIVE MATERIAL	<b>Mode Transport:</b>	Rail
<b>Commodity Short Nm:</b>	SULFURIC ACID WITH MORE	<b>Transport Phase:</b>	UNLOADING
<b>Commodity Long Nm:</b>	SULFURIC ACID WITH MORE THAN 51 PERCENT ACID	<b>Incident Occrrnce:</b>	
<b>Trade Name:</b>		<b>Mat Ship Approval?:</b>	No
<b>ID No:</b>	UN1830	<b>Mat Ship Approv No:</b>	
<b>Haz Waste Ind:</b>	No	<b>Undecl Hazmat Ship?:</b>	No
<b>Haz Waste EPA No:</b>		<b>Packaging Type:</b>	Tank Car
<b>HMIS Tox Inhalation?:</b>	No	<b>Packing Group:</b>	II
<b>TIH Hazard Zone:</b>		<b>Carrier Reporter:</b>	TRANSFLO TERMINAL SERVICES INC.
<b>Qty Released:</b>	1.50	<b>CR Street Name:</b>	504 N 34TH ST
<b>Unit of Measure:</b>	Liquid - Gallon	<b>CR City:</b>	TAMPA
<b>What Failed:</b>	134	<b>CR State:</b>	FL
<b>What Failed Desc:</b>	Liquid Valve	<b>CR Postal Code:</b>	33605-6200
<b>How Failed Code:</b>	308	<b>CR Non US State:</b>	
<b>How Failed Desc:</b>	Leaked	<b>CR Fed DOT ID:</b>	0
<b>Failure Cause Code:</b>	515	<b>CR Hazmat Reg ID:</b>	051210553043S
<b>Failure Cause Desc:</b>	Human Error	<b>CR Country:</b>	US
<b>Ident. Markings:</b>	DOT-111A-100W2	<b>Shipper Name:</b>	UNIVAR USA INC.
<b>Cont1 Pkging Type:</b>		<b>Shipper Street Name:</b>	4 STEEL RD E
<b>Cont1 Const Mat:</b>		<b>Shipper City:</b>	MORRISVILLE
<b>Cont1 Head Type:</b>		<b>Shipper State:</b>	PA
<b>Cont1 Pkg Capacity:</b>	14040	<b>Shipper Postal:</b>	19067-3613
<b>C1 Capacity UOM:</b>	LGA	<b>Shipper Non US St:</b>	
<b>Cont1 Pkg Amt:</b>	6800	<b>Shipper Country:</b>	US
<b>C1 Pkg Amt UOM:</b>	LGA	<b>Shipper Waybill:</b>	
<b>Cont1 Pkg No:</b>	1	<b>Ship Hazmat Reg ID:</b>	
<b>C1 Pkg NO Failed:</b>	1	<b>Origin City:</b>	MORRISVILLE
<b>Cont1 Pkg Mnfctr:</b>		<b>Origin State:</b>	PENNSYLVANIA
<b>Cont1 Pkg Mnfct Dt:</b>		<b>Origin Postal:</b>	19067
<b>Cont1 Pkg Serial NO:</b>	GATX 7229	<b>Origin Non US St:</b>	
<b>C1 Pkg Last Test Dt:</b>	1/1/2011 12:00:00 AM	<b>Origin Country:</b>	US
<b>C1 Test Const Mat:</b>		<b>Destination City:</b>	TAMPA
<b>C1 Pkg Dsign Pres.:</b>	100	<b>Destination State:</b>	FLORIDA
<b>C1 Dsign Press UOM:</b>	PSI	<b>Destination Postal:</b>	33612
<b>C1 Pkg Shell Thick:</b>	0.4740	<b>Destination Non US:</b>	
<b>C1 Shell Thick UOM:</b>	INCH	<b>Destination Country:</b>	US
<b>C1 Head Thickness:</b>	0.4380	<b>Cont2 Package Type:</b>	
<b>C1 Head Thick UOM:</b>	INCH	<b>Cont2 Const Mat:</b>	
<b>C1 Pkg Srvc Pres.:</b>		<b>Cont2 Pkg Capacity:</b>	
<b>C1 Srvc Press UOM:</b>		<b>Cont2 Capacity UOM:</b>	

Map Key	Number of Records	Direction	Distance (mi/ft)	Elev/Diff (ft)	Site	DB
C1 Valve/Device Fail?:	No				Cont2 Pkg Amount:	
C1 Device Type:					Cont2 Pkg Amt UOM:	
C1 Device Mnfctr:					Cont2 Pkg No:	
C1 Device Model:					Cont2 Pkg No Failed:	
NRC No:						
RAM Pkg Category:					Haz NonHosp Public:	0
RAM Pkg Cert.:	FALSE				Haz NonHosp Old:	0
RAM Pkg Cert. NBR:					Tot Haz Non Hosp Inj:	0
RAM Nuclide S:					Total Hazmat Injuries:	0
RAM Transport Index:					Evacuation Indicator:	No
RAM UOM:					Public Evacuated:	0
RAM Activity Rpted:					Employees Evac:	0
RAM UOM Rpted:					Total Evacuated:	0
RAM Activity:	0				Total Evacuation Hrs:	0
RAM Activity UOM:					Major Artery Closed:	No
RAM Mat Safety:					Mjr Artery Hrs Closed:	0
Spillage Result:	Yes				Material Involved:	No
Fire Result:	No				Estimated Speed:	0
Explosion Result:	No				Weather Conditions:	
Water Sewer Result:	No				Vehicle Overturn:	No
Gas Dispersion:	No				Vehicle Left Roadway:	No
Environment Damage:	No				Passenger Aircraft:	No
No Release Result:	No				Cargo Baggage:	
Fire EMS Report:	No				Ship Non Transport:	No
Fire EMS EMS Report:					Ship Air First Flight:	No
Police Report:	No				Ship Air Subflight:	No
Police Report No:					Ship Init Transport:	No
In House Cleanup:	Yes				Ship Phase Transfer:	No
Other Cleanup:	No				Contact Name:	KEVIN FIORILLO
Damage > 500:	No				Contact Title:	TERMINAL MANAGER
Material Loss:	0				Contact Business:	TRANSFLO / Kinder Morgan
Carrier Damage:	0				Contact Street:	504 North 34th Street
Property Damage:	0				Contact City:	Tampa
Response Cost:	0				Contact State:	FL
Remediation Cost:	0				Contact Postal:	33605
Damage Old Form:	0				Contact Non US St:	
Total Damages Amt:	0				Contact Country:	US
Hazmat Fatality:	No				Inc. Report Prepared:	Facility
Haz Fatal Employees:	0				HMIS Serious Incidnt:	No
Haz Fatal Respndrs:	0				HMIS Serious Fatality:	No
Haz Fatal Gen Public:	0				HMIS Serious Injury:	No
Tot Hazmat Fatalities:	0				HMIS Flight Plan:	No
Non Hazmat Fatality:	No				HMIS Serious Evacs:	No
Non Hazmat FataIs:	0				HMIS Major Artery:	No
Hazmat Injury:	No				HMIS Bulk Release:	No
Haz Hospital Empl:	0				HMIS Marine Pollutnt:	No
Haz Hospital Resp:	0				HMIS Radioactive:	No
Haz Hosp Gen Public:	0				HMIS Gen Pkg Type:	OHMIR.Ref_Container.descr_txt
Haz Hosp Old Form:	0				HMIS Container Code:	111A100W
Total Haz Hosp Inj:	0				HMIS Container Desc:	
Haz Non Hosp Empl:	0				HMIS Bulk Incident:	Yes

Map Key	Number of Records	Direction	Distance (mi/ft)	Elev/Diff (ft)	Site	DB
<b>Haz Non Hosp Resp:</b>	0				<b>Undeclared Shipment:</b> No	
<b>Description of Events:</b>	On 8/17 at approx 5:45 am while making his rounds the Crew Leader noticed a shiny substance in the track pan and ballast on Track 5. When he approached the loader to question the loader stated that sulfuric acid had spilled from the product cap. 1. The TM re-reviewed the SSP for transferring sulfuric acid two weeks prior to the incident occurring. 2. The importance of immediately reporting incidents was recently discussed with all terminal personnel on the heels of a previous release.					
<b>Recommend Actions Taken:</b>	<p>ROOT CAUSES: 1. Employee did not ensure that the railcar was depressurized per the SSP 3025-002 prior to opening the product cap. Employee was in the habit of opening the product valve without relieving pressure from cars with a safety valve on the product line. 2. Employee was identified as learning better through repetition rather than by the SSP and was not properly monitored to ensure all necessary steps were followed to prevent incident.</p> <p>CORRECTIVE ACTIONS: 1. TM realigned loaders to ensure that a senior loader conducts acid transfers. A secondary loader will be assigned to ensure continuity and coverage. 2. Ensure employees are monitored and demonstrate proficiency in the task at hand prior to completing an Employee Demonstration Checklist and working unattended. 3. Certify a Spanish speaking trainer to ensure all components of the SSP are properly communicated and adhered to.</p>					

**HMIR Historical Reports**

<b>Report No:</b>	E-2015120462	<b>Fed DOT Agency Nm:</b>	
<b>Report Type:</b>	A hazardous material incident	<b>Fed DOT Report No:</b>	
<b>Date of Incident:</b>	11/11/2015	<b>Report Submit Src:</b>	Web
<b>Time of Incident:</b>	2315	<b>Inc Multiple Rows:</b>	No
<b>Haz Class Code:</b>	2.1	<b>Inc Non US State:</b>	
<b>Hazardous Class:</b>	FLAMMABLE GAS	<b>Mode Transport:</b>	Rail
<b>Commodity Short Nm:</b>	PETROLEUM GASES LIQUEFI	<b>Transport Phase:</b>	IN TRANSIT
<b>Commodity Long Nm:</b>	PETROLEUM GASES LIQUEFIED OR LIQUEFIED PETROLEUM GAS	<b>Incident Occrrnce:</b>	
<b>Trade Name:</b>		<b>Mat Ship Approval?:</b>	No
<b>ID No:</b>	UN1075	<b>Mat Ship Approv No:</b>	
<b>Haz Waste Ind:</b>	No	<b>Undecl Hazmat Ship?:</b>	No
<b>Haz Waste EPA No:</b>		<b>Packaging Type:</b>	Tank Car
<b>HMIS Tox Inhalation?:</b>	No	<b>Packing Group:</b>	
<b>TIH Hazard Zone:</b>		<b>Carrier Reporter:</b>	TRANSFLO TERMINAL SERVICES INC.
<b>Qty Released:</b>	0.016710	<b>CR Street Name:</b>	504 N 34TH ST
<b>Unit of Measure:</b>	Gas - Cubic Foot	<b>CR City:</b>	TAMPA
<b>What Failed:</b>	133; 158	<b>CR State:</b>	FL
<b>What Failed Desc:</b>	Liquid Line; Vapor Valve	<b>CR Postal Code:</b>	33605-6200
<b>How Failed Code:</b>	306; 306	<b>CR Non US State:</b>	
<b>How Failed Desc:</b>	Failed to Operate; Failed to Operate	<b>CR Fed DOT ID:</b>	0
<b>Failure Cause Code:</b>	515; 515	<b>CR Hazmat Reg ID:</b>	051515550020XY
<b>Failure Cause Desc:</b>	Human Error; Human Error	<b>CR Country:</b>	US
<b>Ident. Markings:</b>	CBTX 780830	<b>Shipper Name:</b>	BLUE RACER MIDSTREAM LLC
<b>Cont1 Pkging Type:</b>		<b>Shipper Street Name:</b>	14787 ENERGY RD
<b>Cont1 Const Mat:</b>		<b>Shipper City:</b>	PROCTOR
<b>Cont1 Head Type:</b>		<b>Shipper State:</b>	WV
<b>Cont1 Pkg Capacity:</b>	2563.3140	<b>Shipper Postal:</b>	26055
<b>C1 Capacity UOM:</b>	GCF	<b>Shipper Non US St:</b>	
<b>Cont1 Pkg Amt:</b>	2375.677410	<b>Shipper Country:</b>	US
<b>C1 Pkg Amt UOM:</b>	GCF	<b>Shipper Waybill:</b>	BOL: 16463
<b>Cont1 Pkg No:</b>	1	<b>Ship Hazmat Reg ID:</b>	
<b>C1 Pkg NO Failed:</b>	1	<b>Origin City:</b>	PROCTOR
<b>Cont1 Pkg Mnfctr:</b>	American Railcar Industries	<b>Origin State:</b>	WEST VIRGINIA
<b>Cont1 Pkg Mnfct Dt:</b>		<b>Origin Postal:</b>	26055
<b>Cont1 Pkg Serial NO:</b>		<b>Origin Non US St:</b>	
<b>C1 Pkg Last Test Dt:</b>		<b>Origin Country:</b>	US



Map Key	Number of Records	Direction	Distance (mi/ft)	Elev/Diff (ft)	Site	DB
C1 Test Const Mat:					Destination City:	TAMPA
C1 Pkg Dsign Pres.:					Destination State:	FLORIDA
C1 Dsign Press UOM:					Destination Postal:	33605
C1 Pkg Shell Thick:					Destination Non US:	
C1 Shell Thick UOM:					Destination Country:	US
C1 Head Thickness:					Cont2 Package Type:	
C1 Head Thick UOM:					Cont2 Const Mat:	
C1 Pkg Srvc Pres.:					Cont2 Pkg Capacity:	
C1 Srvc Press UOM:					Cont2 Capacity UOM:	
C1 Valve/Device Fail?:	No				Cont2 Pkg Amount:	
C1 Device Type:					Cont2 Pkg Amt UOM:	
C1 Device Mnfctr:					Cont2 Pkg No:	
C1 Device Model:					Cont2 Pkg No Failed:	
NRC No:	1133210					
RAM Pkg Category:					Haz NonHosp Public:	0
RAM Pkg Cert.:	FALSE				Haz NonHosp Old:	0
RAM Pkg Cert. NBR:					Tot Haz Non Hosp Inj:	0
RAM Nuclide S:					Total Hazmat Injuries:	0
RAM Transport Index:					Evacuation Indicator:	No
RAM UOM:					Public Evacuated:	0
RAM Activity Rpted:					Employees Evac:	0
RAM UOM Rpted:					Total Evacuated:	0
RAM Activity:					Total Evacuation Hrs:	0
RAM Activity UOM:					Major Artery Closed:	No
RAM Mat Safety:					Mjr Artery Hrs Closed:	0
Spillage Result:	No				Material Involved:	No
Fire Result:	No				Estimated Speed:	0
Explosion Result:	No				Weather Conditions:	
Water Sewer Result:	No				Vehicle Overturn:	No
Gas Dispersion:	Yes				Vehicle Left Roadway:	No
Environment Damage:	No				Passenger Aircraft:	No
No Release Result:	No				Cargo Baggage:	
Fire EMS Report:	No				Ship Non Transport:	No
Fire EMS EMS Report:					Ship Air First Flight:	No
Police Report:	No				Ship Air Subflight:	No
Police Report No:					Ship Init Transport:	No
In House Cleanup:	No				Ship Phase Transfer:	No
Other Cleanup:	No				Contact Name:	DAVE BUSCH
Damage > 500:	No				Contact Title:	ARROW MATERIAL SERVICES EHS & P
Material Loss:	0				Contact Business:	Arrw Material Services
Carrier Damage:	0				Contact Street:	504 North 34th Street
Property Damage:	0				Contact City:	Tampa
Response Cost:	0				Contact State:	FL
Remediation Cost:	0				Contact Postal:	33605
Damage Old Form:	0				Contact Non US St:	
Total Damages Amt:	0				Contact Country:	US
Hazmat Fatality:	No				Inc. Report Prepared:	Facility
Haz Fatal Employees:	0				HMIS Serious Incidnt:	No
Haz Fatal Respndrs:	0				HMIS Serious Fatality:	No
Haz Fatal Gen Public:	0				HMIS Serious Injury:	No
Tot Hazmat Fatalities:	0				HMIS Flight Plan:	No

Map Key	Number of Records	Direction	Distance (mi/ft)	Elev/Diff (ft)	Site	DB
Non Hazmat Fatality:	No				HMIS Serious Evacs:	No
Non Hazmat Fatal:	0				HMIS Major Artery:	No
Hazmat Injury:	No				HMIS Bulk Release:	No
Haz Hospital Empl:	0				HMIS Marine Pollutnt:	No
Haz Hospital Resp:	0				HMIS Radioactive:	No
Haz Hosp Gen Public:	0				HMIS Gen Pkg Type:	OHMIR.Ref_Container.descr_txt
Haz Hosp Old Form:	0				HMIS Container Code:	TANK CAR
Total Haz Hosp Inj:	0				HMIS Container Desc:	Railroad tank car
Haz Non Hosp Empl:	0				HMIS Bulk Incident:	Yes
Haz Non Hosp Resp:	0				Undeclared Shipment:	No

**Description of Events:** On 11/11/15 Terminal Mgr Kevin Roberts was contacted by the CSX Switch Crew stating that CBTX 780830 (located on track 6) had some freezing on dome lid along with a gas odor . The TM arrived at the terminal by 23:45 and immediately consulted with the Hillsborough Fire Department (on site). The TM along with fire rescue used the LPG rack on Track 6 to ascend the car. He opened the dome lid and discovered that the plugs on the liquid and vapor lines were not too tight. One of the liquid lines was slightly ajar due to a small amount of trash/debris in the valve not allowing it to seat properly. The TM tightened the valve and plugs. The hazmat responders tested the valves with a leak detector and determined that everything was secure with no LPG present.

**Recommend Actions Taken:** To prevent future actions: Entire terminal held a stand down to discuss the importance and methods for securing RCs. The terminal added a step in the process requiring a supervisor to secure all cars before departing every night.

#### HMIR Historical Reports

<b>Report No:</b>	I-2000090637	<b>Fed DOT Agency Nm:</b>	
<b>Report Type:</b>	A hazardous material incident	<b>Fed DOT Report No:</b>	
<b>Date of Incident:</b>	08/30/2000	<b>Report Submit Src:</b>	Paper
<b>Time of Incident:</b>	1430	<b>Inc Multiple Rows:</b>	No
<b>Haz Class Code:</b>	3	<b>Inc Non US State:</b>	
<b>Hazardous Class:</b>	FLAMMABLE - COMBUSTIBLE LIQUID	<b>Mode Transport:</b>	Rail
<b>Commodity Short Nm:</b>	PETROLEUM DISTILLATES N	<b>Transport Phase:</b>	UNLOADING
<b>Commodity Long Nm:</b>	PETROLEUM DISTILLATES N.O.S. OR PETROLEUM PRODUCTS N.O.S.	<b>Incident Occrrnce:</b>	
<b>Trade Name:</b>		<b>Mat Ship Approval?:</b>	No
<b>ID No:</b>	UN1268	<b>Mat Ship Approv No:</b>	
<b>Haz Waste Ind:</b>	No	<b>Undecl Hazmat Ship?:</b>	No
<b>Haz Waste EPA No:</b>		<b>Packaging Type:</b>	Tank Car
<b>HMIS Tox Inhalation?:</b>	No	<b>Packing Group:</b>	
<b>TIH Hazard Zone:</b>		<b>Carrier Reporter:</b>	KINDER MORGAN MATERIALS SERVICES LLC
<b>Qty Released:</b>	125	<b>CR Street Name:</b>	333 ROUSER RD STE 4601
<b>Unit of Measure:</b>	Liquid - Gallon	<b>CR City:</b>	MOON TOWNSHIP
<b>What Failed:</b>		<b>CR State:</b>	PA
<b>What Failed Desc:</b>		<b>CR Postal Code:</b>	15108-2773
<b>How Failed Code:</b>		<b>CR Non US State:</b>	
<b>How Failed Desc:</b>		<b>CR Fed DOT ID:</b>	0
<b>Failure Cause Code:</b>	517	<b>CR Hazmat Reg ID:</b>	
<b>Failure Cause Desc:</b>	Improper Preparation for Transportation	<b>CR Country:</b>	US
<b>Ident. Markings:</b>		<b>Shipper Name:</b>	ASHLAND LLC
<b>Cont1 Pkging Type:</b>		<b>Shipper Street Name:</b>	5200 BLAZER PKWY
<b>Cont1 Const Mat:</b>		<b>Shipper City:</b>	DUBLIN
<b>Cont1 Head Type:</b>		<b>Shipper State:</b>	OH
<b>Cont1 Pkg Capacity:</b>	13600	<b>Shipper Postal:</b>	43017-3309
<b>C1 Capacity UOM:</b>	LGA	<b>Shipper Non US St:</b>	
<b>Cont1 Pkg Amt:</b>		<b>Shipper Country:</b>	US

<i>Map Key</i>	<i>Number of Records</i>	<i>Direction</i>	<i>Distance (mi/ft)</i>	<i>Elev/Diff (ft)</i>	<i>Site</i>	<i>DB</i>
<b>C1 Pkg Amt UOM:</b>					<b>Shipper Waybill:</b>	3001440
<b>Cont1 Pkg No:</b>	1				<b>Ship Hazmat Reg ID:</b>	
<b>C1 Pkg NO Failed:</b>	1				<b>Origin City:</b>	DUBLIN
<b>Cont1 Pkg Mnfctr:</b>	NOT REPORTED BY CARRIER				<b>Origin State:</b>	OHIO
<b>Cont1 Pkg Mnfct Dt:</b>					<b>Origin Postal:</b>	43017
<b>Cont1 Pkg Serial NO:</b>	PROX 16495				<b>Origin Non US St:</b>	
<b>C1 Pkg Last Test Dt:</b>					<b>Origin Country:</b>	US
<b>C1 Test Const Mat:</b>					<b>Destination City:</b>	TAMPA
<b>C1 Pkg Dsign Pres.:</b>					<b>Destination State:</b>	FLORIDA
<b>C1 Dsign Press UOM:</b>					<b>Destination Postal:</b>	33663
<b>C1 Pkg Shell Thick:</b>					<b>Destination Non US:</b>	
<b>C1 Shell Thick UOM:</b>					<b>Destination Country:</b>	US
<b>C1 Head Thickness:</b>					<b>Cont2 Package Type:</b>	
<b>C1 Head Thick UOM:</b>					<b>Cont2 Const Mat:</b>	
<b>C1 Pkg Srvc Pres.:</b>					<b>Cont2 Pkg Capacity:</b>	
<b>C1 Srvc Press UOM:</b>					<b>Cont2 Capacity UOM:</b>	
<b>C1 Valve/Device Fail?:</b>	No				<b>Cont2 Pkg Amount:</b>	
<b>C1 Device Type:</b>					<b>Cont2 Pkg Amt UOM:</b>	
<b>C1 Device Mnfctr:</b>					<b>Cont2 Pkg No:</b>	
<b>C1 Device Model:</b>					<b>Cont2 Pkg No Failed:</b>	
<b>NRC No:</b>						
<b>RAM Pkg Category:</b>					<b>Haz NonHosp Public:</b>	0
<b>RAM Pkg Cert.:</b>	FALSE				<b>Haz NonHosp Old:</b>	0
<b>RAM Pkg Cert. NBR:</b>					<b>Tot Haz Non Hosp Inj:</b>	0
<b>RAM Nuclide S:</b>					<b>Total Hazmat Injuries:</b>	0
<b>RAM Transport Index:</b>					<b>Evacuation Indicator:</b>	No
<b>RAM UOM:</b>					<b>Public Evacuated:</b>	0
<b>RAM Activity Rpted:</b>					<b>Employees Evac:</b>	0
<b>RAM UOM Rpted:</b>					<b>Total Evacuated:</b>	0
<b>RAM Activity:</b>					<b>Total Evacuation Hrs:</b>	0
<b>RAM Activity UOM:</b>					<b>Major Artery Closed:</b>	No
<b>RAM Mat Safety:</b>					<b>Mjr Artery Hrs Closed:</b>	0
<b>Spillage Result:</b>	Yes				<b>Material Involved:</b>	No
<b>Fire Result:</b>	No				<b>Estimated Speed:</b>	0
<b>Explosion Result:</b>	No				<b>Weather Conditions:</b>	
<b>Water Sewer Result:</b>	No				<b>Vehicle Overturn:</b>	No
<b>Gas Dispersion:</b>	No				<b>Vehicle Left Roadway:</b>	No
<b>Environment Damage:</b>	No				<b>Passenger Aircraft:</b>	No
<b>No Release Result:</b>	No				<b>Cargo Baggage:</b>	
<b>Fire EMS Report:</b>	No				<b>Ship Non Transport:</b>	No
<b>Fire EMS EMS Report:</b>					<b>Ship Air First Flight:</b>	No
<b>Police Report:</b>	No				<b>Ship Air Subflight:</b>	No
<b>Police Report No:</b>					<b>Ship Init Transport:</b>	No
<b>In House Cleanup:</b>	No				<b>Ship Phase Transfer:</b>	No
<b>Other Cleanup:</b>	No				<b>Contact Name:</b>	STEWART SNYDER
<b>Damage &gt; 500:</b>	Yes				<b>Contact Title:</b>	DIRECTOR OF SAFETY
<b>Material Loss:</b>	200				<b>Contact Business:</b>	
<b>Carrier Damage:</b>	0				<b>Contact Street:</b>	
<b>Property Damage:</b>	0				<b>Contact City:</b>	
<b>Response Cost:</b>	0				<b>Contact State:</b>	
<b>Remediation Cost:</b>	2000				<b>Contact Postal:</b>	

Map Key	Number of Records	Direction	Distance (mi/ft)	Elev/Diff (ft)	Site	DB
Damage Old Form:	0				Contact Non US St:	
Total Damages Amt:	2200				Contact Country:	US
Hazmat Fatality:	No				Inc. Report Prepared:	
Haz Fatal Employees:	0				HMIS Serious Incidnt:	Yes
Haz Fatal Respndrs:	0				HMIS Serious Fatality:	No
Haz Fatal Gen Public:	0				HMIS Serious Injury:	No
Tot Hazmat Fatalities:	0				HMIS Flight Plan:	No
Non Hazmat Fatality:	No				HMIS Serious Evacs:	No
Non Hazmat FataIs:	0				HMIS Major Artery:	No
Hazmat Injury:	No				HMIS Bulk Release:	Yes
Haz Hospital Empl:	0				HMIS Marine Pollutnt:	No
Haz Hospital Resp:	0				HMIS Radioactive:	No
Haz Hosp Gen Public:	0				HMIS Gen Pkg Type:	OHMIR.Ref_Container.descr_txt
Haz Hosp Old Form:	0				HMIS Container Code:	111AW
Total Haz Hosp Inj:	0				HMIS Container Desc:	Non-pressure
Haz Non Hosp Empl:	0				HMIS Bulk Incident:	Yes
Haz Non Hosp Resp:	0				Undeclared Shipment:	No
Description of Events:	THE EMPLOYEE WAS IN THE ACT OF TRANSFERRING THE HYSOL 10 PRODUCT FROM A TANKCAR TO A TRAILER WHEN HE NOTICED THAT A SMALL AMOUNT WAS LEAKING FROM THE DOME LID AND HE IMMEDIATELY SHUT THE PUMP OFF. THE LABORER INADVERTENTLY HOOKED THE PRODUCT HOSE TO THE WRONG COMPARTMENT ON THE TRAILER WHICH DID NOT HAVE ADEQUATE CAPACITY FOR THE AMOUNT THAT WAS CALLED FOR ON THE WORK ORDER.					

**Recommend Actions Taken:**

**HMIR Historical Reports**

Report No:	E-2011100236	Fed DOT Agency Nm:	
Report Type:	A hazardous material incident	Fed DOT Report No:	
Date of Incident:	09/26/2011	Report Submit Src:	Web
Time of Incident:	1155	Inc Multiple Rows:	No
Haz Class Code:	8	Inc Non US State:	
Hazardous Class:	CORROSIVE MATERIAL	Mode Transport:	Rail
Commodity Short Nm:	SODIUM HYDROXIDE SOLUTI	Transport Phase:	UNLOADING
Commodity Long Nm:	SODIUM HYDROXIDE SOLUTION	Incident Occrrnce:	
Trade Name:	50% Caustic Soda	Mat Ship Approval?:	No
ID No:	UN1824	Mat Ship Approv No:	
Haz Waste Ind:	No	Undecl Hazmat Ship?:	No
Haz Waste EPA No:		Packaging Type:	Tank Car
HMIS Tox Inhalation?:	No	Packing Group:	II
TIH Hazard Zone:		Carrier Reporter:	TRANSFLO TERMINAL SERVICES INC.
Qty Released:	0.25	CR Street Name:	504 N 34TH ST
Unit of Measure:	Liquid - Gallon	CR City:	TAMPA
What Failed:	126	CR State:	FL
What Failed Desc:	Hose Adaptor or Coupling	CR Postal Code:	33605-6200
How Failed Code:	308	CR Non US State:	
How Failed Desc:	Leaked	CR Fed DOT ID:	0
Failure Cause Code:	527	CR Hazmat Reg ID:	051210553043S
Failure Cause Desc:	Misaligned Material Component or Device	CR Country:	US
Ident. Markings:	DOT-111A-100W2	Shipper Name:	OCCIDENTAL CHEMICAL CORPORATION
Cont1 Pkging Type:		Shipper Street Name:	5005 LYNDON B JOHNSON FWY
Cont1 Const Mat:		Shipper City:	DALLAS
Cont1 Head Type:		Shipper State:	TX

Map Key	Number of Records	Direction	Distance (mi/ft)	Elev/Diff (ft)	Site	DB
<b>Cont1 Pkg Capacity:</b>	16299				<b>Shipper Postal:</b>	75244-6100
<b>C1 Capacity UOM:</b>	LGA				<b>Shipper Non US St:</b>	
<b>Cont1 Pkg Amt:</b>	16299				<b>Shipper Country:</b>	US
<b>C1 Pkg Amt UOM:</b>	LGA				<b>Shipper Waybill:</b>	
<b>Cont1 Pkg No:</b>	1				<b>Ship Hazmat Reg ID:</b>	
<b>C1 Pkg NO Failed:</b>	1				<b>Origin City:</b>	DALLAS
<b>Cont1 Pkg Mnfctr:</b>	General American Marks				<b>Origin State:</b>	TEXAS
<b>Cont1 Pkg Mnfct Dt:</b>					<b>Origin Postal:</b>	75224
<b>Cont1 Pkg Serial NO:</b>	GATX 49425				<b>Origin Non US St:</b>	
<b>C1 Pkg Last Test Dt:</b>					<b>Origin Country:</b>	US
<b>C1 Test Const Mat:</b>					<b>Destination City:</b>	TAMPA
<b>C1 Pkg Dsign Pres.:</b>	100				<b>Destination State:</b>	FLORIDA
<b>C1 Dsign Press UOM:</b>	PSI				<b>Destination Postal:</b>	33610
<b>C1 Pkg Shell Thick:</b>	0.4740				<b>Destination Non US:</b>	
<b>C1 Shell Thick UOM:</b>	INCH				<b>Destination Country:</b>	US
<b>C1 Head Thickness:</b>	0.4380				<b>Cont2 Package Type:</b>	
<b>C1 Head Thick UOM:</b>	INCH				<b>Cont2 Const Mat:</b>	
<b>C1 Pkg Srvc Pres.:</b>					<b>Cont2 Pkg Capacity:</b>	
<b>C1 Srvc Press UOM:</b>					<b>Cont2 Capacity UOM:</b>	
<b>C1 Valve/Device Fail?:</b>	No				<b>Cont2 Pkg Amount:</b>	
<b>C1 Device Type:</b>					<b>Cont2 Pkg Amt UOM:</b>	
<b>C1 Device Mnfctr:</b>					<b>Cont2 Pkg No:</b>	
<b>C1 Device Model:</b>					<b>Cont2 Pkg No Failed:</b>	
<b>NRC No:</b>						
<b>RAM Pkg Category:</b>					<b>Haz NonHosp Public:</b>	0
<b>RAM Pkg Cert.:</b>	FALSE				<b>Haz NonHosp Old:</b>	0
<b>RAM Pkg Cert. NBR:</b>					<b>Tot Haz Non Hosp Inj:</b>	0
<b>RAM Nuclide S:</b>					<b>Total Hazmat Injuries:</b>	0
<b>RAM Transport Index:</b>					<b>Evacuation Indicator:</b>	No
<b>RAM UOM:</b>					<b>Public Evacuated:</b>	0
<b>RAM Activity Rpted:</b>					<b>Employees Evac:</b>	0
<b>RAM UOM Rpted:</b>					<b>Total Evacuated:</b>	0
<b>RAM Activity:</b>	0				<b>Total Evacuation Hrs:</b>	0
<b>RAM Activity UOM:</b>					<b>Major Artery Closed:</b>	No
<b>RAM Mat Safety:</b>					<b>Mjr Artery Hrs Closed:</b>	0
<b>Spillage Result:</b>	Yes				<b>Material Involved:</b>	No
<b>Fire Result:</b>	No				<b>Estimated Speed:</b>	0
<b>Explosion Result:</b>	No				<b>Weather Conditions:</b>	
<b>Water Sewer Result:</b>	No				<b>Vehicle Overturn:</b>	No
<b>Gas Dispersion:</b>	No				<b>Vehicle Left Roadway:</b>	No
<b>Environment Damage:</b>	No				<b>Passenger Aircraft:</b>	No
<b>No Release Result:</b>	No				<b>Cargo Baggage:</b>	
<b>Fire EMS Report:</b>	No				<b>Ship Non Transport:</b>	No
<b>Fire EMS EMS Report:</b>					<b>Ship Air First Flight:</b>	No
<b>Police Report:</b>	No				<b>Ship Air Subflight:</b>	No
<b>Police Report No:</b>					<b>Ship Init Transport:</b>	No
<b>In House Cleanup:</b>	Yes				<b>Ship Phase Transfer:</b>	No
<b>Other Cleanup:</b>	No				<b>Contact Name:</b>	KEVIN FIORILLO
<b>Damage &gt; 500:</b>	No				<b>Contact Title:</b>	TERMINAL MANAGER
<b>Material Loss:</b>	0				<b>Contact Business:</b>	TRANSFLO / Kinder Morgan
<b>Carrier Damage:</b>	0				<b>Contact Street:</b>	504 North 34th Street

Map Key	Number of Records	Direction	Distance (mi/ft)	Elev/Diff (ft)	Site	DB
<b>Property Damage:</b>	0				<b>Contact City:</b> Tampa	
<b>Response Cost:</b>	0				<b>Contact State:</b> FL	
<b>Remediation Cost:</b>	0				<b>Contact Postal:</b> 33605	
<b>Damage Old Form:</b>	0				<b>Contact Non US St:</b>	
<b>Total Damages Amt:</b>	0				<b>Contact Country:</b> US	
<b>Hazmat Fatality:</b>	No				<b>Inc. Report Prepared:</b> Facility	
<b>Haz Fatal Employees:</b>	0				<b>HMIS Serious Incidnt:</b> No	
<b>Haz Fatal Respndrs:</b>	0				<b>HMIS Serious Fatality:</b> No	
<b>Haz Fatal Gen Public:</b>	0				<b>HMIS Serious Injury:</b> No	
<b>Tot Hazmat Fatalities:</b>	0				<b>HMIS Flight Plan:</b> No	
<b>Non Hazmat Fatality:</b>	No				<b>HMIS Serious Evacs:</b> No	
<b>Non Hazmat FataIs:</b>	0				<b>HMIS Major Artery:</b> No	
<b>Hazmat Injury:</b>	No				<b>HMIS Bulk Release:</b> No	
<b>Haz Hospital Empl:</b>	0				<b>HMIS Marine Pollutnt:</b> No	
<b>Haz Hospital Resp:</b>	0				<b>HMIS Radioactive:</b> No	
<b>Haz Hosp Gen Public:</b>	0				<b>HMIS Gen Pkg Type:</b> OHMIR.Ref_Container.descr_txt	
<b>Haz Hosp Old Form:</b>	0				<b>HMIS Container Code:</b> 111A100W	
<b>Total Haz Hosp Inj:</b>	0				<b>HMIS Container Desc:</b>	
<b>Haz Non Hosp Empl:</b>	0				<b>HMIS Bulk Incident:</b> Yes	
<b>Haz Non Hosp Resp:</b>	0				<b>Undeclared Shipment:</b> No	
<b>Description of Events:</b>	<p>NARRATIVE: On 9/26/11 at approximately 11:55 hrs an estimated 1 quart of Caustic Soda was released. A Transfer was being conducted between railcar (GATX 49425) and a single compartment trailer (22059) with a single dome. The loader noticed product leaking down the side of the railcar. The loader climbed to the top of the railcar and noticed product leaking from the jumper hose between the Air tee valve and the Product tee valve. The loader closed the product valve and then called code yellow. The product was contained inside the track pans; no product contacted the ground water or drains. Team members responded to the code yellow and immediately brimmed and dike inside the track pan. Vinegar used to neutralize and sand was used absorb the Caustic.</p> <p>AWARENESS ITEMS: 1. The Terminal Manager re-reviewed the SSP for transferring corrosive product via blower pac/air compressor on 8-9-2011 2. Ensure all valves fittings hoses and tools required to perform the assigned task are inspected as part of the daily inspection. 3. The ruptured airline was replaced 2 weeks ago. 4. The Loader was fully trained on this transfer and demonstrated proficiency.</p>					
<b>Recommend Actions Taken:</b>	<p>ROOT CAUSES: 1. Loader inadvertently opened the product valve and introduced product to the air line. 2. The jumper hose between air valve assembly and the product valve assembly ruptured when product was introduced.</p> <p>CORRECTIVE ACTIONS: 1. Retrain all employees to ensure valves are operated in accordance to the SSP. Re-training will be documented on Form 1686. 2. The air line was taken out of service and was replaced after the rupture.</p>					
<b><u>HMIR Historical Reports</u></b>						
<b>Report No:</b>	E-2013010378				<b>Fed DOT Agency Nm:</b>	
<b>Report Type:</b>	A hazardous material incident				<b>Fed DOT Report No:</b>	
<b>Date of Incident:</b>	09/20/2012				<b>Report Submit Src:</b> Web	
<b>Time of Incident:</b>	0820				<b>Inc Multiple Rows:</b> No	
<b>Haz Class Code:</b>	2.1				<b>Inc Non US State:</b>	
<b>Hazardous Class:</b>	FLAMMABLE GAS				<b>Mode Transport:</b> Rail	
<b>Commodity Short Nm:</b>	LIQUEFIED PETROLEUM GAS				<b>Transport Phase:</b> UNLOADING	
<b>Commodity Long Nm:</b>	LIQUEFIED PETROLEUM GAS				<b>Incident Occrrnce:</b>	
<b>Trade Name:</b>	Propane				<b>Mat Ship Approval?:</b> No	
<b>ID No:</b>	UN1075				<b>Mat Ship Approv No:</b>	
<b>Haz Waste Ind:</b>	No				<b>Undecl Hazmat Ship?:</b> No	
<b>Haz Waste EPA No:</b>					<b>Packaging Type:</b> Tank Car	
<b>HMIS Tox Inhalation?:</b>	No				<b>Packing Group:</b>	
<b>TIH Hazard Zone:</b>					<b>Carrier Reporter:</b> TRANSFLO TERMINAL SERVICES INC.	
<b>Qty Released:</b>	0.007812				<b>CR Street Name:</b> 504 N 34TH ST	
<b>Unit of Measure:</b>	Liquid - Gallon				<b>CR City:</b> TAMPA	

<b>Map Key</b>	<b>Number of Records</b>	<b>Direction</b>	<b>Distance (mi/ft)</b>	<b>Elev/Diff (ft)</b>	<b>Site</b>	<b>DB</b>
<b>What Failed:</b>	155				<b>CR State:</b>	FL
<b>What Failed Desc:</b>	Valve Seat				<b>CR Postal Code:</b>	33605-6200
<b>How Failed Code:</b>	308				<b>CR Non US State:</b>	
<b>How Failed Desc:</b>	Leaked				<b>CR Fed DOT ID:</b>	0
<b>Failure Cause Code:</b>	508				<b>CR Hazmat Reg ID:</b>	
<b>Failure Cause Desc:</b>	Defective Component or Device				<b>CR Country:</b>	US
<b>Ident. Markings:</b>	GATX95781				<b>Shipper Name:</b>	NGL SUPPLY CO. LTD
<b>Cont1 Pkging Type:</b>					<b>Shipper Street Name:</b>	
<b>Cont1 Const Mat:</b>					<b>Shipper City:</b>	N/A
<b>Cont1 Head Type:</b>					<b>Shipper State:</b>	
<b>Cont1 Pkg Capacity:</b>					<b>Shipper Postal:</b>	N/A
<b>C1 Capacity UOM:</b>					<b>Shipper Non US St:</b>	ON
<b>Cont1 Pkg Amt:</b>					<b>Shipper Country:</b>	CANADA
<b>C1 Pkg Amt UOM:</b>					<b>Shipper Waybill:</b>	
<b>Cont1 Pkg No:</b>	1				<b>Ship Hazmat Reg ID:</b>	
<b>C1 Pkg NO Failed:</b>	1				<b>Origin City:</b>	LEMONT
<b>Cont1 Pkg Mnfctr:</b>					<b>Origin State:</b>	ILLINOIS
<b>Cont1 Pkg Mnfc Dt:</b>					<b>Origin Postal:</b>	
<b>Cont1 Pkg Serial NO:</b>					<b>Origin Non US St:</b>	
<b>C1 Pkg Last Test Dt:</b>					<b>Origin Country:</b>	US
<b>C1 Test Const Mat:</b>					<b>Destination City:</b>	
<b>C1 Pkg Dsign Pres.:</b>					<b>Destination State:</b>	
<b>C1 Dsign Press UOM:</b>					<b>Destination Postal:</b>	
<b>C1 Pkg Shell Thick:</b>					<b>Destination Non US:</b>	
<b>C1 Shell Thick UOM:</b>					<b>Destination Country:</b>	
<b>C1 Head Thickness:</b>					<b>Cont2 Package Type:</b>	
<b>C1 Head Thick UOM:</b>					<b>Cont2 Const Mat:</b>	
<b>C1 Pkg Srvc Pres.:</b>					<b>Cont2 Pkg Capacity:</b>	
<b>C1 Srvc Press UOM:</b>					<b>Cont2 Capacity UOM:</b>	
<b>C1 Valve/Device Fail?:</b>	No				<b>Cont2 Pkg Amount:</b>	
<b>C1 Device Type:</b>					<b>Cont2 Pkg Amt UOM:</b>	
<b>C1 Device Mnfctr:</b>					<b>Cont2 Pkg No:</b>	
<b>C1 Device Model:</b>					<b>Cont2 Pkg No Failed:</b>	
<b>NRC No:</b>						
<b>RAM Pkg Category:</b>					<b>Haz NonHosp Public:</b>	0
<b>RAM Pkg Cert.:</b>	FALSE				<b>Haz NonHosp Old:</b>	0
<b>RAM Pkg Cert. NBR:</b>					<b>Tot Haz Non Hosp Inj:</b>	0
<b>RAM Nuclide S:</b>					<b>Total Hazmat Injuries:</b>	0
<b>RAM Transport Index:</b>					<b>Evacuation Indicator:</b>	No
<b>RAM UOM:</b>					<b>Public Evacuated:</b>	0
<b>RAM Activity Rpted:</b>					<b>Employees Evac:</b>	0
<b>RAM UOM Rpted:</b>					<b>Total Evacuated:</b>	0
<b>RAM Activity:</b>					<b>Total Evacuation Hrs:</b>	0
<b>RAM Activity UOM:</b>					<b>Major Artery Closed:</b>	No
<b>RAM Mat Safety:</b>					<b>Mjor Artery Hrs Closed:</b>	0
<b>Spillage Result:</b>	No				<b>Material Involved:</b>	No
<b>Fire Result:</b>	No				<b>Estimated Speed:</b>	0
<b>Explosion Result:</b>	No				<b>Weather Conditions:</b>	
<b>Water Sewer Result:</b>	No				<b>Vehicle Overturn:</b>	No
<b>Gas Dispersion:</b>	Yes				<b>Vehicle Left Roadway:</b>	No
<b>Environment Damage:</b>	No				<b>Passenger Aircraft:</b>	No

Map Key	Number of Records	Direction	Distance (mi/ft)	Elev/Diff (ft)	Site	DB
<b>No Release Result:</b>	No				<b>Cargo Baggage:</b>	
<b>Fire EMS Report:</b>	No				<b>Ship Non Transport:</b>	No
<b>Fire EMS EMS Report:</b>					<b>Ship Air First Flight:</b>	No
<b>Police Report:</b>	No				<b>Ship Air Subflight:</b>	No
<b>Police Report No:</b>					<b>Ship Init Transport:</b>	No
<b>In House Cleanup:</b>	No				<b>Ship Phase Transfer:</b>	No
<b>Other Cleanup:</b>	No				<b>Contact Name:</b>	REBECCA HEILMAN
<b>Damage &gt; 500:</b>	Yes				<b>Contact Title:</b>	MANAGER HSE&Q
<b>Material Loss:</b>	0				<b>Contact Business:</b>	TRANSFLO Terminal Services
<b>Carrier Damage:</b>	0				<b>Contact Street:</b>	500 WAter Street J975
<b>Property Damage:</b>	0				<b>Contact City:</b>	Jacksonville
<b>Response Cost:</b>	3505				<b>Contact State:</b>	FL
<b>Remediation Cost:</b>	0				<b>Contact Postal:</b>	32202
<b>Damage Old Form:</b>	0				<b>Contact Non US St:</b>	
<b>Total Damages Amt:</b>	3505				<b>Contact Country:</b>	US
<b>Hazmat Fatality:</b>	No				<b>Inc. Report Prepared:</b>	Facility
<b>Haz Fatal Employees:</b>	0				<b>HMIS Serious Incidnt:</b>	No
<b>Haz Fatal Respndrs:</b>	0				<b>HMIS Serious Fatality:</b>	No
<b>Haz Fatal Gen Public:</b>	0				<b>HMIS Serious Injury:</b>	No
<b>Tot Hazmat Fatalities:</b>	0				<b>HMIS Flight Plan:</b>	No
<b>Non Hazmat Fatality:</b>	No				<b>HMIS Serious Evacs:</b>	No
<b>Non Hazmat Fatals:</b>	0				<b>HMIS Major Artery:</b>	No
<b>Hazmat Injury:</b>	No				<b>HMIS Bulk Release:</b>	No
<b>Haz Hospital Empl:</b>	0				<b>HMIS Marine Pollutnt:</b>	No
<b>Haz Hospital Resp:</b>	0				<b>HMIS Radioactive:</b>	No
<b>Haz Hosp Gen Public:</b>	0				<b>HMIS Gen Pkg Type:</b>	OHMIR.Ref_Container.descr_txt
<b>Haz Hosp Old Form:</b>	0				<b>HMIS Container Code:</b>	TANK CAR
<b>Total Haz Hosp Inj:</b>	0				<b>HMIS Container Desc:</b>	Railroad tank car
<b>Haz Non Hosp Empl:</b>	0				<b>HMIS Bulk Incident:</b>	Yes
<b>Haz Non Hosp Resp:</b>	0				<b>Undeclared Shipment:</b>	No
<b>Description of Events:</b>	<p>Railcar GATX #95781 arrived at Tampa TRANSFLO terminal on 9/19/2012. Arrival Inspection was conducted on 9/19/2012 by Terminal Manager. Only documented defect was a missing chain on the sample tube cap. No indications of any defects or releases. Two full truck loads and one partial were taken off railcar GATX 95781 on 9/19/2012; the day before the release. No issues observed during this transfer. There was no release of gas when the gate valve was opened. The railcar was not being offloaded when the release was discovered on 9/20/2012. The loader was going to connect a vapor recover hose from an empty railcar into GATX 95781. He connected to the empty railcar and as he was going to connect the vapor recovery hose to GATX 95781 he discovered the leak. No issues noted until valve was opened. The terminal and CSX/TRANSFLO notified the local Fire Department and Hillsborough County EMA. Emergency response contractor was also deployed onsite to evaluate situation and car was then off-loaded without incident at 13:15. Temperature was approximately 77 °F at time of release on 9/20/2012. Average temperature on 9/19/2012 was 82 °F. RESCAR suspects temperature change may have been a factor but unsure what caused seal to not set properly. Seal on gate valve of the liquid side not seated properly. RESCAR was not able to repair the valve on-site. Further information on cause may be available when repairs can be made off-site at the railcar repair shop. NGL secured a One-Time Movement Approval (OTMA) from the DOT before releasing railcar to a repair shop.</p>					
<b>Recommend Actions Taken:</b>	Awaiting results from repair facility.					
<b><u>HMIR Historical Reports</u></b>						
<b>Report No:</b>	I-2000060760			<b>Fed DOT Agency Nm:</b>		
<b>Report Type:</b>	A hazardous material incident			<b>Fed DOT Report No:</b>		
<b>Date of Incident:</b>	06/01/2000			<b>Report Submit Src:</b> Paper		
<b>Time of Incident:</b>	0900			<b>Inc Multiple Rows:</b> No		
<b>Haz Class Code:</b>	3			<b>Inc Non US State:</b>		
<b>Hazardous Class:</b>	FLAMMABLE - COMBUSTIBLE LIQUID			<b>Mode Transport:</b> Rail		



<b>Map Key</b>	<b>Number of Records</b>	<b>Direction</b>	<b>Distance (mi/ft)</b>	<b>Elev/Diff (ft)</b>	<b>Site</b>	<b>DB</b>
<b>Commodity Short Nm:</b>	PETROLEUM DISTILLATES N				<b>Transport Phase:</b>	UNLOADING
<b>Commodity Long Nm:</b>	PETROLEUM DISTILLATES N.O.S. OR PETROLEUM PRODUCTS N.O.S.				<b>Incident Occrrnce:</b>	
<b>Trade Name:</b>					<b>Mat Ship Approval?:</b>	No
<b>ID No:</b>	UN1268				<b>Mat Ship Approv No:</b>	
<b>Haz Waste Ind:</b>	No				<b>Undecl Hazmat Ship?:</b>	No
<b>Haz Waste EPA No:</b>					<b>Packaging Type:</b>	Tank Car
<b>HMIS Tox Inhalation?:</b>	No				<b>Packing Group:</b>	
<b>TIH Hazard Zone:</b>					<b>Carrier Reporter:</b>	KINDER MORGAN MATERIALS SERVICES LLC
<b>Qty Released:</b>	2.50				<b>CR Street Name:</b>	333 ROUSER RD STE 4601
<b>Unit of Measure:</b>	Liquid - Gallon				<b>CR City:</b>	MOON TOWNSHIP
<b>What Failed:</b>					<b>CR State:</b>	PA
<b>What Failed Desc:</b>					<b>CR Postal Code:</b>	15108-2773
<b>How Failed Code:</b>					<b>CR Non US State:</b>	
<b>How Failed Desc:</b>					<b>CR Fed DOT ID:</b>	0
<b>Failure Cause Code:</b>	517				<b>CR Hazmat Reg ID:</b>	
<b>Failure Cause Desc:</b>	Improper Preparation for Transportation				<b>CR Country:</b>	US
<b>Ident. Markings:</b>					<b>Shipper Name:</b>	MARATHON PETROLEUM COMPANY LP
<b>Cont1 Pkging Type:</b>					<b>Shipper Street Name:</b>	RR 3
<b>Cont1 Const Mat:</b>					<b>Shipper City:</b>	CATLETTSBURG
<b>Cont1 Head Type:</b>					<b>Shipper State:</b>	KY
<b>Cont1 Pkg Capacity:</b>	13600				<b>Shipper Postal:</b>	41129
<b>C1 Capacity UOM:</b>	LGA				<b>Shipper Non US St:</b>	
<b>Cont1 Pkg Amt:</b>					<b>Shipper Country:</b>	US
<b>C1 Pkg Amt UOM:</b>					<b>Shipper Waybill:</b>	
<b>Cont1 Pkg No:</b>	1				<b>Ship Hazmat Reg ID:</b>	
<b>C1 Pkg NO Failed:</b>	1				<b>Origin City:</b>	CATLETTSBURG
<b>Cont1 Pkg Mnfctr:</b>	NOT REPORTED BY CARRIER				<b>Origin State:</b>	KENTUCKY
<b>Cont1 Pkg Mnfct Dt:</b>					<b>Origin Postal:</b>	
<b>Cont1 Pkg Serial NO:</b>	PROX16495				<b>Origin Non US St:</b>	
<b>C1 Pkg Last Test Dt:</b>					<b>Origin Country:</b>	US
<b>C1 Test Const Mat:</b>					<b>Destination City:</b>	TAMPA
<b>C1 Pkg Dsign Pres.:</b>					<b>Destination State:</b>	FLORIDA
<b>C1 Dsign Press UOM:</b>					<b>Destination Postal:</b>	33663
<b>C1 Pkg Shell Thick:</b>					<b>Destination Non US:</b>	
<b>C1 Shell Thick UOM:</b>					<b>Destination Country:</b>	US
<b>C1 Head Thickness:</b>					<b>Cont2 Package Type:</b>	
<b>C1 Head Thick UOM:</b>					<b>Cont2 Const Mat:</b>	
<b>C1 Pkg Srvc Pres.:</b>					<b>Cont2 Pkg Capacity:</b>	
<b>C1 Srvc Press UOM:</b>					<b>Cont2 Capacity UOM:</b>	
<b>C1 Valve/Device Fail?:</b>	No				<b>Cont2 Pkg Amount:</b>	
<b>C1 Device Type:</b>					<b>Cont2 Pkg Amt UOM:</b>	
<b>C1 Device Mnfctr:</b>					<b>Cont2 Pkg No:</b>	
<b>C1 Device Model:</b>					<b>Cont2 Pkg No Failed:</b>	
<b>NRC No:</b>						
<b>RAM Pkg Category:</b>					<b>Haz NonHosp Public:</b>	0
<b>RAM Pkg Cert.:</b>	FALSE				<b>Haz NonHosp Old:</b>	0
<b>RAM Pkg Cert. NBR:</b>					<b>Tot Haz Non Hosp Inj:</b>	0
<b>RAM Nuclide S:</b>					<b>Total Hazmat Injuries:</b>	0
<b>RAM Transport Index:</b>					<b>Evacuation Indicator:</b>	No

Map Key	Number of Records	Direction	Distance (mi/ft)	Elev/Diff (ft)	Site	DB
RAM UOM:					Public Evacuated:	0
RAM Activity Rpted:					Employees Evac:	0
RAM UOM Rpted:					Total Evacuated:	0
RAM Activity:					Total Evacuation Hrs:	0
RAM Activity UOM:					Major Artery Closed:	No
RAM Mat Safety:					Mjr Artery Hrs Closed:	0
Spillage Result:	Yes				Material Involved:	No
Fire Result:	No				Estimated Speed:	0
Explosion Result:	No				Weather Conditions:	
Water Sewer Result:	No				Vehicle Overturn:	No
Gas Dispersion:	No				Vehicle Left Roadway:	No
Environment Damage:	No				Passenger Aircraft:	No
No Release Result:	No				Cargo Baggage:	
Fire EMS Report:	No				Ship Non Transport:	No
Fire EMS EMS Report:					Ship Air First Flight:	No
Police Report:	No				Ship Air Subflight:	No
Police Report No:					Ship Init Transport:	No
In House Cleanup:	No				Ship Phase Transfer:	No
Other Cleanup:	No				Contact Name:	STEWART SNYDER
Damage > 500:	No				Contact Title:	DIRECTOR OF SAFETY
Material Loss:	200				Contact Business:	
Carrier Damage:	0				Contact Street:	
Property Damage:	0				Contact City:	
Response Cost:	0				Contact State:	
Remediation Cost:	0				Contact Postal:	
Damage Old Form:	0				Contact Non US St:	
Total Damages Amt:	200				Contact Country:	US
Hazmat Fatality:	No				Inc. Report Prepared:	
Haz Fatal Employees:	0				HMIS Serious Incidnt:	No
Haz Fatal Respndrs:	0				HMIS Serious Fatality:	No
Haz Fatal Gen Public:	0				HMIS Serious Injury:	No
Tot Hazmat Fatalities:	0				HMIS Flight Plan:	No
Non Hazmat Fatality:	No				HMIS Serious Evacs:	No
Non Hazmat FataIs:	0				HMIS Major Artery:	No
Hazmat Injury:	No				HMIS Bulk Release:	No
Haz Hospital Empl:	0				HMIS Marine Pollutnt:	No
Haz Hospital Resp:	0				HMIS Radioactive:	No
Haz Hosp Gen Public:	0				HMIS Gen Pkg Type:	OHMIR.Ref_Container.descr_txt
Haz Hosp Old Form:	0				HMIS Container Code:	111AW
Total Haz Hosp Inj:	0				HMIS Container Desc:	Non-pressure
Haz Non Hosp Empl:	0				HMIS Bulk Incident:	Yes
Haz Non Hosp Resp:	0				Undeclared Shipment:	No
Description of Events:	THE EMPLOYEE WAS IN THE ACT OF TRANSFERRING THE QUICK DRY PRODUCT FROM A TANKCAR TO A TRAILER WHEN HE NOTICED THAT A SMALL AMOUNT WAS LEAKING FROM THE DOME LID AND HE IMMEDIATELY SHUT THE PUMP OFF. THE METHOD OF TRANSFER WAS BY METERED PUMP AND THE EMPLOYEE WAS STANDING NEXT TO THE PUMP BUT LOST HIS FOCUS AND OVERFILLED THE TRAILER. MOST OF THE SPILLAGE WAS CAUGHT BY A DRIP BUCKET.					
Recommend Actions Taken:						

[105](#) 13 of 25 W 0.00 / 5.96 / 504 N 34TH ST ERNS  
0.00 -5 TAMPA FL 33605

NRC Report No: 1039779 Latitude Degrees:

Map Key	Number of Records	Direction	Distance (mi/ft)	Elev/Diff (ft)	Site	DB
<b>Type of Incident:</b>	MOBILE				<b>Latitude Minutes:</b>	
<b>Incident Cause:</b>	OPERATOR ERROR				<b>Latitude Seconds:</b>	
<b>Incident Date:</b>	3/1/2013 10:50:00 AM				<b>Longitude Degrees:</b>	
<b>Incident Location:</b>					<b>Longitude Minutes:</b>	
<b>Incident Dtg:</b>	DISCOVERED				<b>Longitude Seconds:</b>	
<b>Distance from City:</b>					<b>Lat Quad:</b>	
<b>Distance Units:</b>					<b>Long Quad:</b>	
<b>Direction from City:</b>					<b>Location Section:</b>	
<b>Location County:</b>	HILLSBOROUGH				<b>Location Township:</b>	
<b>Potential Flag:</b>	No				<b>Location Range:</b>	
<b>Year:</b>	Year 2013 Reports					
<b>Description of Incident:</b>	CALLER REPORTED A DRIVER MADE A WRONG CONNECTION ON HIS TRUCK THAT CAUSED A SPILL OF MATERIALS.					

**Material Spill Information**

<b>Chris Code:</b>	NCC	<b>Unit of Measure:</b>	POUND(S)
<b>CAS No:</b>	000000-00-0	<b>If Reached Water:</b>	YES
<b>UN No:</b>		<b>Amount in Water:</b>	0
<b>Name of Material:</b>	POLYETHYLENE	<b>Unit Reach Water:</b>	UNKNOWN AMOUNT
<b>Amount of Material:</b>	1000		

**Calls Information**

<b>Date Time Received:</b>	3/1/2013 11:13:49 AM	<b>Responsible City:</b>	LAKELAND
<b>Date Time Complete:</b>	3/1/2013 11:22:26 AM	<b>Responsible State:</b>	FL
<b>Call Type:</b>	INC	<b>Responsible Zip:</b>	
<b>Resp Company:</b>	KERRY TRANSIT INC	<b>Source:</b>	TELEPHONE
<b>Resp Org Type:</b>	PRIVATE ENTERPRISE		

**Incident Information**

<b>Tank ID:</b>		<b>Building ID:</b>	
<b>Tank Regulated:</b>	U	<b>Location Area ID:</b>	
<b>Tank Regulated By:</b>		<b>Location Block ID:</b>	
<b>Capacity of Tank:</b>		<b>OCSG No:</b>	
<b>Capacity Tank Units:</b>		<b>OCSP No:</b>	
<b>Description of Tank:</b>		<b>State Lease No:</b>	
<b>Actual Amount:</b>		<b>Pier Dock No:</b>	
<b>Actual Amount Units:</b>		<b>Berth Slip No:</b>	
<b>Tank Above Ground:</b>	ABOVE	<b>Brake Failure:</b>	U
<b>NPDES:</b>		<b>Airbag Deployed:</b>	U
<b>NPDES Compliance:</b>	U	<b>Transport Contain:</b>	U
<b>Init Contin Rel No:</b>		<b>Location Subdiv:</b>	
<b>Contin Rel Permit:</b>		<b>Platform Rig Name:</b>	
<b>Contin Release Type:</b>		<b>Platform Letter:</b>	
<b>Aircraft ID:</b>		<b>Allision:</b>	U
<b>Aircraft Runway No:</b>		<b>Type of Structure:</b>	
<b>Aircraft Spot No:</b>		<b>Structure Name:</b>	
<b>Aircraft Type:</b>		<b>Structure Oper:</b>	U

Map Key	Number of Records	Direction	Distance (mi/ft)	Elev/Diff (ft)	Site	DB
<b>Aircraft Model:</b>					<b>Transit Bus Flag:</b>	
<b>Aircraft Fuel Cap:</b>					<b>Date Time Norm Serv:</b>	
<b>Aircraft Fuel Cap U:</b>					<b>Serv Disrupt Time:</b>	
<b>Aircraft Fuel on Brd:</b>					<b>Serv Disrupt Units:</b>	
<b>Aircraft Fuel OB U:</b>					<b>CR Begin Date:</b>	
<b>Aircraft Hanger:</b>					<b>CR End Date:</b>	
<b>Road Mile Marker:</b>					<b>CR Change Date:</b>	
<b>Power Gen Facility:</b>	U				<b>FBI Contact:</b>	
<b>Generating Capacity:</b>					<b>FBI Contact Dt Tm:</b>	
<b>Type of Fixed Obj:</b>					<b>Passenger Handling:</b>	
<b>Type of Fuel:</b>					<b>Passenger Route:</b>	XXX
<b>DOT Crossing No:</b>					<b>Passenger Delay:</b>	XXX
<b>DOT Regulated:</b>	U				<b>Sub Part C Test Req:</b>	XXX
<b>Pipeline Type:</b>					<b>Conductor Test:</b>	
<b>Pipeline Abv Ground:</b>	ABOVE				<b>Engineer Test:</b>	
<b>Pipeline Covered:</b>	U				<b>Trainman Test:</b>	
<b>Exposed Underwater:</b>	N				<b>Yard Foreman Test:</b>	
<b>Railroad Hotline:</b>					<b>RCL Operator Test:</b>	
<b>Railroad Milepost:</b>					<b>Brakeman Test:</b>	
<b>Grade Crossing:</b>	U				<b>Train Dispat Test:</b>	
<b>Crossing Device Ty:</b>					<b>Signalman Test:</b>	
<b>Ty Vehicle Involved:</b>					<b>Oth Employee Test:</b>	
<b>Device Operational:</b>	U				<b>Unknown Test:</b>	

**Incident Details Information**

<b>Release Secured:</b>	Y				<b>State Agen Report No:</b>	
<b>Release Rate:</b>					<b>State Agen on Scene:</b>	
<b>Release Rate Unit:</b>					<b>State Agen Notified:</b>	
<b>Release Rate Rate:</b>					<b>Fed Agency Notified:</b>	
<b>Est Duration of Rel:</b>					<b>Oth Agency Notified:</b>	
<b>Desc Remedial Act:</b>	BOOMS APPLIED, CLEAN UP UNDERWAY				<b>Body of Water:</b>	MCABE WATERWAY
<b>Fire Involved:</b>	N				<b>Tributary of:</b>	
<b>Fire Extinguished:</b>	U				<b>Near River Mile Make:</b>	
<b>Any Evacuations:</b>	N				<b>Near River Mile Mark:</b>	
<b>No Evacuated:</b>					<b>Offshore:</b>	N
<b>Who Evacuated:</b>					<b>Weather Conditions:</b>	PARTLY CLOUDY
<b>Radius of Evacu:</b>					<b>Air Temperature:</b>	
<b>Any Injuries:</b>	N				<b>Wind Direction:</b>	
<b>No. Injured:</b>					<b>Wind Speed:</b>	
<b>No. Hospitalized:</b>					<b>Wind Speed Unit:</b>	
<b>No. Fatalities:</b>					<b>Water Supp Contam:</b>	U
<b>Any Fatalities:</b>	N				<b>Water Temperature:</b>	
<b>Any Damages:</b>	N				<b>Wave Condition:</b>	
<b>Damage Amount:</b>					<b>Current Speed:</b>	
<b>Air Corridor Closed:</b>	N				<b>Current Direction:</b>	
<b>Air Corridor Desc:</b>					<b>Current Speed Unit:</b>	
<b>Air Closure Time:</b>					<b>EMPL Fatality:</b>	
<b>Waterway Closed:</b>	N				<b>Pass Fatality:</b>	
<b>Waterway Desc:</b>					<b>Community Impact:</b>	
<b>Waterway Close Time:</b>					<b>Passengers Transfer:</b>	NO

Map Key	Number of Records	Direction	Distance (mi/ft)	Elev/Diff (ft)	Site	DB
Road Closed:	N				Passenger Injuries:	
Road Desc:					Employee Injuries:	
Road Closure Time:					Occupant Fatality:	
Road Closure Units:					Sheen Size:	
Closure Direction:					Sheen Size Units:	
Major Artery:	No				Sheen Size Length:	
Track Closed:	N				Sheen Size Length U:	
Track Desc:					Sheen Size Width:	
Track Closure Time:					Sheen Size Width U:	
Track Closure Units:					Sheen Color:	
Track Close Dir:					Dir of Sheen Travel:	
Media Interest:	NONE				Sheen Odor Desc:	
Medium Desc:	WATER				Duration Unit:	
Addl Medium Info:	MCABE WATERWAY				Additional Info:	

[105](#)      14 of 25      W      0.00 / 0.00      5.96 / -5      504 NORTH 34TH STREET TAMPA FL 3365      ERNS

<b>NRC Report No:</b>	1035272	<b>Latitude Degrees:</b>	
<b>Type of Incident:</b>	RAILROAD	<b>Latitude Minutes:</b>	
<b>Incident Cause:</b>	UNKNOWN	<b>Latitude Seconds:</b>	
<b>Incident Date:</b>	1/9/2013 5:15:00 PM	<b>Longitude Degrees:</b>	
<b>Incident Location:</b>	TRANSFLOW FACILITY	<b>Longitude Minutes:</b>	
<b>Incident Dtg:</b>	DISCOVERED	<b>Longitude Seconds:</b>	
<b>Distance from City:</b>		<b>Lat Quad:</b>	
<b>Distance Units:</b>		<b>Long Quad:</b>	
<b>Direction from City:</b>		<b>Location Section:</b>	
<b>Location County:</b>	HILLSBOROUGH	<b>Location Township:</b>	
<b>Potential Flag:</b>	No	<b>Location Range:</b>	
<b>Year:</b>	Year 2013 Reports		
<b>Description of Incident:</b>	***WEB REPORT***LIQUID PETROLEUM GAS (LPG) TRANSPORT CAR GATX 75297 AT THE TRANSFLOW FACILITY. THE VALVES WERE REPORTED TO BE FROZEN SHUT AND THE CONTAINER LEAKING OUT THE TOP. AN UNKNOWN AMOUNT OF PRODUCT HAS LEAKED OUT		

**Material Spill Information**

<b>Chris Code:</b>	LPG	<b>Unit of Measure:</b>	UNKNOWN AMOUNT
<b>CAS No:</b>	000000-00-0	<b>If Reached Water:</b>	NO
<b>UN No:</b>		<b>Amount in Water:</b>	
<b>Name of Material:</b>	LIQUEFIED PETROLEUM GAS	<b>Unit Reach Water:</b>	
<b>Amount of Material:</b>	0		

**Calls Information**

<b>Date Time Received:</b>	1/9/2013 6:05:38 PM	<b>Responsible City:</b>	JACKSONVILLE
<b>Date Time Complete:</b>	1/9/2013 6:17:50 PM	<b>Responsible State:</b>	FL
<b>Call Type:</b>	INC	<b>Responsible Zip:</b>	32202
<b>Resp Company:</b>	CSX TRANSPORTATION	<b>Source:</b>	WEB REPORT
<b>Resp Org Type:</b>	PRIVATE ENTERPRISE		

Map Key	Number of Records	Direction	Distance (mi/ft)	Elev/Diff (ft)	Site	DB
---------	-------------------	-----------	------------------	----------------	------	----

**Incident Information**

<b>Tank ID:</b>					<b>Building ID:</b>	
<b>Tank Regulated:</b>	U				<b>Location Area ID:</b>	
<b>Tank Regulated By:</b>					<b>Location Block ID:</b>	
<b>Capacity of Tank:</b>					<b>OCSG No:</b>	
<b>Capacity Tank Units:</b>					<b>OCSP No:</b>	
<b>Description of Tank:</b>					<b>State Lease No:</b>	
<b>Actual Amount:</b>					<b>Pier Dock No:</b>	
<b>Actual Amount Units:</b>					<b>Berth Slip No:</b>	
<b>Tank Above Ground:</b>					<b>Brake Failure:</b>	U
<b>NPDES:</b>					<b>Airbag Deployed:</b>	
<b>NPDES Compliance:</b>	U				<b>Transport Contain:</b>	U
<b>Init Contin Rel No:</b>					<b>Location Subdiv:</b>	TAMPA TERMINAL
<b>Contin Rel Permit:</b>					<b>Platform Rig Name:</b>	
<b>Contin Release Type:</b>					<b>Platform Letter:</b>	
<b>Aircraft ID:</b>					<b>Allision:</b>	U
<b>Aircraft Runway No:</b>					<b>Type of Structure:</b>	
<b>Aircraft Spot No:</b>					<b>Structure Name:</b>	
<b>Aircraft Type:</b>					<b>Structure Oper:</b>	U
<b>Aircraft Model:</b>					<b>Transit Bus Flag:</b>	
<b>Aircraft Fuel Cap:</b>					<b>Date Time Norm Serv:</b>	
<b>Aircraft Fuel Cap U:</b>					<b>Serv Disrupt Time:</b>	
<b>Aircraft Fuel on Brd:</b>					<b>Serv Disrupt Units:</b>	
<b>Aircraft Fuel OB U:</b>					<b>CR Begin Date:</b>	
<b>Aircraft Hanger:</b>					<b>CR End Date:</b>	
<b>Road Mile Marker:</b>					<b>CR Change Date:</b>	
<b>Power Gen Facility:</b>	U				<b>FBI Contact:</b>	
<b>Generating Capacity:</b>					<b>FBI Contact Dt Tm:</b>	
<b>Type of Fixed Obj:</b>					<b>Passenger Handling:</b>	
<b>Type of Fuel:</b>					<b>Passenger Route:</b>	NO
<b>DOT Crossing No:</b>					<b>Passenger Delay:</b>	NO
<b>DOT Regulated:</b>	U				<b>Sub Part C Test Req:</b>	NO
<b>Pipeline Type:</b>					<b>Conductor Test:</b>	
<b>Pipeline Abv Ground:</b>	ABOVE				<b>Engineer Test:</b>	
<b>Pipeline Covered:</b>	N				<b>Trainman Test:</b>	
<b>Exposed Underwater:</b>	U				<b>Yard Foreman Test:</b>	
<b>Railroad Hotline:</b>					<b>RCL Operator Test:</b>	
<b>Railroad Milepost:</b>	S 843.2				<b>Brakeman Test:</b>	
<b>Grade Crossing:</b>	U				<b>Train Dispat Test:</b>	
<b>Crossing Device Ty:</b>					<b>Signalman Test:</b>	
<b>Ty Vehicle Involved:</b>					<b>Oth Employee Test:</b>	
<b>Device Operational:</b>	U				<b>Unknown Test:</b>	

**Incident Details Information**

<b>Release Secured:</b>	N				<b>State Agen Report No:</b>	
<b>Release Rate:</b>					<b>State Agen on Scene:</b>	
<b>Release Rate Unit:</b>					<b>State Agen Notified:</b>	TAMPA FIRE DEPARTMENT
<b>Release Rate Rate:</b>					<b>Fed Agency Notified:</b>	
<b>Est Duration of Rel:</b>					<b>Oth Agency Notified:</b>	

Map Key	Number of Records	Direction	Distance (mi/ft)	Elev/Diff (ft)	Site	DB
<b>Desc Remedial Act:</b>	TAMPA FIRE DEPARTMENT IS ON SCENE WITH TRANSFLOW FACILITY WORKERS. "SWS" CONTRACTORS WERE RESPONDING			<b>Body of Water:</b>		
<b>Fire Involved:</b>	N				<b>Tributary of:</b>	
<b>Fire Extinguished:</b>	U				<b>Near River Mile Make:</b>	
<b>Any Evacuations:</b>	N				<b>Near River Mile Mark:</b>	
<b>No Evacuated:</b>					<b>Offshore:</b>	N
<b>Who Evacuated:</b>					<b>Weather Conditions:</b>	SUNNY
<b>Radius of Evacu:</b>					<b>Air Temperature:</b>	81
<b>Any Injuries:</b>	N				<b>Wind Direction:</b>	SE
<b>No. Injured:</b>					<b>Wind Speed:</b>	8
<b>No. Hospitalized:</b>					<b>Wind Speed Unit:</b>	MPH
<b>No. Fatalities:</b>					<b>Water Supp Contam:</b>	U
<b>Any Fatalities:</b>	N				<b>Water Temperature:</b>	
<b>Any Damages:</b>	N				<b>Wave Condition:</b>	
<b>Damage Amount:</b>					<b>Current Speed:</b>	
<b>Air Corridor Closed:</b>	N				<b>Current Direction:</b>	
<b>Air Corridor Desc:</b>					<b>Current Speed Unit:</b>	
<b>Air Closure Time:</b>					<b>EMPL Fatality:</b>	
<b>Waterway Closed:</b>	N				<b>Pass Fatality:</b>	
<b>Waterway Desc:</b>					<b>Community Impact:</b>	
<b>Waterway Close Time:</b>					<b>Passengers Transfer:</b>	NO
<b>Road Closed:</b>	N				<b>Passenger Injuries:</b>	
<b>Road Desc:</b>					<b>Employee Injuries:</b>	
<b>Road Closure Time:</b>					<b>Occupant Fatality:</b>	
<b>Road Closure Units:</b>					<b>Sheen Size:</b>	
<b>Closure Direction:</b>					<b>Sheen Size Units:</b>	
<b>Major Artery:</b>	No				<b>Sheen Size Length:</b>	
<b>Track Closed:</b>	N				<b>Sheen Size Length U:</b>	
<b>Track Desc:</b>					<b>Sheen Size Width:</b>	
<b>Track Closure Time:</b>					<b>Sheen Size Width U:</b>	
<b>Track Closure Units:</b>					<b>Sheen Color:</b>	
<b>Track Close Dir:</b>					<b>Dir of Sheen Travel:</b>	
<b>Media Interest:</b>	NONE				<b>Sheen Odor Desc:</b>	
<b>Medium Desc:</b>	AIR				<b>Duration Unit:</b>	
<b>Addl Medium Info:</b>					<b>Additional Info:</b>	***WEB REPORT***

[105](#)

15 of 25

W

0.00 / 0.00

5.96 / -5

504 NORTH 34TH ST.  
TAMPA FL 33605

ERNS

<b>NRC Report No:</b>	1055006	<b>Latitude Degrees:</b>	
<b>Type of Incident:</b>	RAILROAD	<b>Latitude Minutes:</b>	
<b>Incident Cause:</b>	DERAILMENT	<b>Latitude Seconds:</b>	
<b>Incident Date:</b>	7/25/2013 12:49:00 AM	<b>Longitude Degrees:</b>	
<b>Incident Location:</b>	TAMPA RAILYARD	<b>Longitude Minutes:</b>	
<b>Incident Dtg:</b>	OCCURRED	<b>Longitude Seconds:</b>	
<b>Distance from City:</b>		<b>Lat Quad:</b>	
<b>Distance Units:</b>		<b>Long Quad:</b>	
<b>Direction from City:</b>		<b>Location Section:</b>	
<b>Location County:</b>	HILLSBOROUGH	<b>Location Township:</b>	
<b>Potential Flag:</b>	No	<b>Location Range:</b>	
<b>Year:</b>	Year 2013 Reports		

Map Key	Number of Records	Direction	Distance (mi/ft)	Elev/Diff (ft)	Site	DB
---------	-------------------	-----------	------------------	----------------	------	----

**Description of Incident:** THE CALLER REPORTED THAT ETHANOL IS RELEASING FROM THREE (3) TANK CARS (DBUX301553, CITX224173, 3RD CAR UNKNOWN) DUE TO A FIFTEEN (15) CAR DERAILMENT. THE CAUSE OF THE DERAILMENT IS UNKNOWN. ALL CARS ARE CURRENTLY IN AN UPRIGHT POSITION IN LINE ORDER. THERE IS NO REPORTED WATER IMPACT, HOWEVER THERE IS A DRAINAGE DITCH IN THE VICINITY OF THE DERAILMENT. THERE ARE NO REPORTS OF INJURIES, FIRES OR EVACUATIONS AT THIS TIME.

**Material Spill Information**

<b>Chris Code:</b>	EAL	<b>Unit of Measure:</b>	UNKNOWN AMOUNT
<b>CAS No:</b>	000000-00-0	<b>If Reached Water:</b>	UNKNOWN
<b>UN No:</b>		<b>Amount in Water:</b>	0
<b>Name of Material:</b>	ETHYL ALCOHOL	<b>Unit Reach Water:</b>	UNKNOWN AMOUNT
<b>Amount of Material:</b>	0		

**Calls Information**

<b>Date Time Received:</b>	7/25/2013 2:09:44 AM	<b>Responsible City:</b>	JACKSONVILLE
<b>Date Time Complete:</b>	7/25/2013 2:27:08 AM	<b>Responsible State:</b>	FL
<b>Call Type:</b>	INC	<b>Responsible Zip:</b>	32202
<b>Resp Company:</b>	CSX	<b>Source:</b>	TELEPHONE
<b>Resp Org Type:</b>	PRIVATE ENTERPRISE		

**Incident Information**

<b>Tank ID:</b>		<b>Building ID:</b>	
<b>Tank Regulated:</b>	U	<b>Location Area ID:</b>	
<b>Tank Regulated By:</b>		<b>Location Block ID:</b>	
<b>Capacity of Tank:</b>		<b>OCSG No:</b>	
<b>Capacity Tank Units:</b>		<b>OCSP No:</b>	
<b>Description of Tank:</b>		<b>State Lease No:</b>	
<b>Actual Amount:</b>		<b>Pier Dock No:</b>	
<b>Actual Amount Units:</b>		<b>Berth Slip No:</b>	
<b>Tank Above Ground:</b>	ABOVE	<b>Brake Failure:</b>	N
<b>NPDES:</b>		<b>Airbag Deployed:</b>	U
<b>NPDES Compliance:</b>	U	<b>Transport Contain:</b>	U
<b>Init Contin Rel No:</b>		<b>Location Subdiv:</b>	TAMPA TERMINAL
<b>Contin Rel Permit:</b>		<b>Platform Rig Name:</b>	
<b>Contin Release Type:</b>		<b>Platform Letter:</b>	
<b>Aircraft ID:</b>		<b>Allision:</b>	N
<b>Aircraft Runway No:</b>		<b>Type of Structure:</b>	
<b>Aircraft Spot No:</b>		<b>Structure Name:</b>	
<b>Aircraft Type:</b>		<b>Structure Oper:</b>	U
<b>Aircraft Model:</b>		<b>Transit Bus Flag:</b>	
<b>Aircraft Fuel Cap:</b>		<b>Date Time Norm Serv:</b>	
<b>Aircraft Fuel Cap U:</b>		<b>Serv Disrupt Time:</b>	
<b>Aircraft Fuel on Brd:</b>		<b>Serv Disrupt Units:</b>	
<b>Aircraft Fuel OB U:</b>		<b>CR Begin Date:</b>	
<b>Aircraft Hanger:</b>		<b>CR End Date:</b>	
<b>Road Mile Marker:</b>		<b>CR Change Date:</b>	
<b>Power Gen Facility:</b>	U	<b>FBI Contact:</b>	
<b>Generating Capacity:</b>		<b>FBI Contact Dt Tm:</b>	



Map Key	Number of Records	Direction	Distance (mi/ft)	Elev/Diff (ft)	Site	DB
Type of Fixed Obj:					Passenger Handling:	
Type of Fuel:					Passenger Route:	NO
DOT Crossing No:					Passenger Delay:	NO
DOT Regulated:	U				Sub Part C Test Req:	NO
Pipeline Type:					Conductor Test:	
Pipeline Abv Ground:	ABOVE				Engineer Test:	
Pipeline Covered:	U				Trainman Test:	
Exposed Underwater:	N				Yard Foreman Test:	
Railroad Hotline:					RCL Operator Test:	
Railroad Milepost:	S843.2				Brakeman Test:	
Grade Crossing:	N				Train Dispat Test:	
Crossing Device Ty:					Signalman Test:	
Ty Vehicle Involved:					Oth Employee Test:	
Device Operational:	Y				Unknown Test:	

### Incident Details Information

Release Secured:	U	State Agen Report No:	
Release Rate:		State Agen on Scene:	TAMPA POLICE & FIRE DEPT.
Release Rate Unit:		State Agen Notified:	PORT AUTHORITY
Release Rate Rate:		Fed Agency Notified:	
Est Duration of Rel:		Oth Agency Notified:	
Desc Remedial Act:	TAMPA POLICE AND FIRE DEPT. IS ONSCENE, SWS ENVIRONMENTAL CONTRACTOR ENROUTE.	Body of Water:	
Fire Involved:	N	Tributary of:	
Fire Extinguished:	U	Near River Mile Make:	
Any Evacuations:	N	Near River Mile Mark:	
No Evacuated:		Offshore:	N
Who Evacuated:		Weather Conditions:	UNKNOWN
Radius of Evacu:		Air Temperature:	
Any Injuries:	N	Wind Direction:	
No. Injured:		Wind Speed:	
No. Hospitalized:		Wind Speed Unit:	
No. Fatalities:		Water Supp Contam:	U
Any Fatalities:	N	Water Temperature:	
Any Damages:	U	Wave Condition:	
Damage Amount:		Current Speed:	
Air Corridor Closed:	N	Current Direction:	
Air Corridor Desc:		Current Speed Unit:	
Air Closure Time:		EMPL Fatality:	
Waterway Closed:	N	Pass Fatality:	
Waterway Desc:		Community Impact:	
Waterway Close Time:		Passengers Transfer:	NO
Road Closed:	N	Passenger Injuries:	
Road Desc:		Employee Injuries:	
Road Closure Time:		Occupant Fatality:	
Road Closure Units:		Sheen Size:	
Closure Direction:		Sheen Size Units:	
Major Artery:	No	Sheen Size Length:	
Track Closed:	Y	Sheen Size Length U:	
Track Desc:	YARD TRACK	Sheen Size Width:	

Map Key	Number of Records	Direction	Distance (mi/ft)	Elev/Diff (ft)	Site	DB
<b>Track Closure Time:</b>				<b>Sheen Size Width U:</b>		
<b>Track Closure Units:</b>				<b>Sheen Color:</b>		
<b>Track Close Dir:</b>				<b>Dir of Sheen Travel:</b>		
<b>Media Interest:</b>	UNKNOWN			<b>Sheen Odor Desc:</b>		
<b>Medium Desc:</b>	LAND			<b>Duration Unit:</b>		
<b>Add Medium Info:</b>	/ GROUND & POSSIBLE DRAINAGE IMPACT			<b>Additional Info:</b>	IT IS UNKNOWN IF THE RELEASE IS SECURED.	

<a href="#">105</a>	16 of 25	W	0.00 / 0.00	5.96 / -5	504 N 34th Street TAMPA FL	SPILLS
<b>Incident No:</b>	52550			<b>Incident Date:</b>	03/09/2015	
<b>Incident Type:</b>	Inland			<b>County:</b>	Hillsborough	

**Spill Details**

<b>Incident Status:</b>			<b>Criminal Indicator:</b>			
<b>Incident Party Type:</b>			<b>Hurricane Indicator:</b>			
<b>Incident Party Name:</b>			<b>Description:</b>	Leak/Overflow		
<b>Pollutant Name:</b>			<b>On Scene Response:</b>			
<b>Pollutant Category:</b>						
<b>Pollutant Actual Volume:</b>						
<b>Pollutant Unit Measure:</b>						

<a href="#">105</a>	17 of 25	W	0.00 / 0.00	5.96 / -5	504 North 34th Street TAMPA FL	SPILLS
<b>Incident No:</b>	52762			<b>Incident Date:</b>	04/15/2015	
<b>Incident Type:</b>	Inland			<b>County:</b>	Hillsborough	

**Spill Details**

<b>Incident Status:</b>			<b>Criminal Indicator:</b>			
<b>Incident Party Type:</b>			<b>Hurricane Indicator:</b>			
<b>Incident Party Name:</b>			<b>Description:</b>	Leak/Overflow		
<b>Pollutant Name:</b>	Propane		<b>On Scene Response:</b>			
<b>Pollutant Category:</b>						
<b>Pollutant Actual Volume:</b>	10.00					
<b>Pollutant Unit Measure:</b>	gallon					

<a href="#">105</a>	18 of 25	W	0.00 / 0.00	5.96 / -5	504 NORTH 34TH STREET TAMPA FL	ERNS
<b>NRC Report No:</b>	1113651			<b>Latitude Degrees:</b>		
<b>Type of Incident:</b>	RAILROAD			<b>Latitude Minutes:</b>		
<b>Incident Cause:</b>	EQUIPMENT FAILURE			<b>Latitude Seconds:</b>		
<b>Incident Date:</b>	4/15/2015 10:39:00 AM			<b>Longitude Degrees:</b>		
<b>Incident Location:</b>			<b>Longitude Minutes:</b>			
<b>Incident Dtg:</b>	DISCOVERED		<b>Longitude Seconds:</b>			
<b>Distance from City:</b>			<b>Lat Quad:</b>			
<b>Distance Units:</b>			<b>Long Quad:</b>			

Map Key	Number of Records	Direction	Distance (mi/ft)	Elev/Diff (ft)	Site	DB
---------	-------------------	-----------	------------------	----------------	------	----

<b>Direction from City:</b>		<b>Location Section:</b>	
<b>Location County:</b>	HILLSBOROUGH	<b>Location Township:</b>	
<b>Potential Flag:</b>	No	<b>Location Range:</b>	
<b>Year:</b>	Year 2015 Reports		
<b>Description of Incident:</b>	CALLER STATED WHILE GATX COMPANY WAS OFFLOADING A RAIL CAR AT THE INCIDENT LOCATION, A SMALL LEAK WAS DISCOVERED. CALLER STATED AN UNKNOWN AMOUNT OF PROPANE WAS RELEASED.		

**Material Spill Information**

<b>Chris Code:</b>	PRP	<b>Unit of Measure:</b>	UNKNOWN AMOUNT
<b>CAS No:</b>	000000-00-0	<b>If Reached Water:</b>	NO
<b>UN No:</b>		<b>Amount in Water:</b>	
<b>Name of Material:</b>	PROPANE	<b>Unit Reach Water:</b>	
<b>Amount of Material:</b>	0		

**Calls Information**

<b>Date Time Received:</b>	4/15/2015 11:19:39 AM	<b>Responsible City:</b>	JACKSONVILLE
<b>Date Time Complete:</b>	4/15/2015 11:27:47 AM	<b>Responsible State:</b>	FL
<b>Call Type:</b>	INC	<b>Responsible Zip:</b>	32202
<b>Resp Company:</b>	CSX	<b>Source:</b>	TELEPHONE
<b>Resp Org Type:</b>	PRIVATE ENTERPRISE		

**Incident Information**

<b>Tank ID:</b>		<b>Building ID:</b>	
<b>Tank Regulated:</b>	U	<b>Location Area ID:</b>	
<b>Tank Regulated By:</b>		<b>Location Block ID:</b>	
<b>Capacity of Tank:</b>		<b>OCSG No:</b>	
<b>Capacity Tank Units:</b>		<b>OCSP No:</b>	
<b>Description of Tank:</b>		<b>State Lease No:</b>	
<b>Actual Amount:</b>		<b>Pier Dock No:</b>	
<b>Actual Amount Units:</b>		<b>Berth Slip No:</b>	
<b>Tank Above Ground:</b>	ABOVE	<b>Brake Failure:</b>	N
<b>NPDES:</b>		<b>Airbag Deployed:</b>	U
<b>NPDES Compliance:</b>	U	<b>Transport Contain:</b>	U
<b>Init Contin Rel No:</b>		<b>Location Subdiv:</b>	TAMPA
<b>Contin Rel Permit:</b>		<b>Platform Rig Name:</b>	
<b>Contin Release Type:</b>		<b>Platform Letter:</b>	
<b>Aircraft ID:</b>		<b>Allision:</b>	N
<b>Aircraft Runway No:</b>		<b>Type of Structure:</b>	
<b>Aircraft Spot No:</b>		<b>Structure Name:</b>	
<b>Aircraft Type:</b>		<b>Structure Oper:</b>	U
<b>Aircraft Model:</b>		<b>Transit Bus Flag:</b>	
<b>Aircraft Fuel Cap:</b>		<b>Date Time Norm Serv:</b>	
<b>Aircraft Fuel Cap U:</b>		<b>Serv Disrupt Time:</b>	
<b>Aircraft Fuel on Brd:</b>		<b>Serv Disrupt Units:</b>	
<b>Aircraft Fuel OB U:</b>		<b>CR Begin Date:</b>	
<b>Aircraft Hanger:</b>		<b>CR End Date:</b>	

Map Key	Number of Records	Direction	Distance (mi/ft)	Elev/Diff (ft)	Site	DB
Road Mile Marker:					CR Change Date:	
Power Gen Facility:	U				FBI Contact:	
Generating Capacity:					FBI Contact Dt Tm:	
Type of Fixed Obj:					Passenger Handling:	
Type of Fuel:					Passenger Route:	NO
DOT Crossing No:					Passenger Delay:	NO
DOT Regulated:	U				Sub Part C Test Req:	NO
Pipeline Type:					Conductor Test:	
Pipeline Abv Ground:	ABOVE				Engineer Test:	
Pipeline Covered:	U				Trainman Test:	
Exposed Underwater:	N				Yard Foreman Test:	
Railroad Hotline:					RCL Operator Test:	
Railroad Milepost:					Brakeman Test:	
Grade Crossing:	N				Train Dispat Test:	
Crossing Device Ty:					Signalman Test:	
Ty Vehicle Involved:					Oth Employee Test:	
Device Operational:	Y				Unknown Test:	

**Incident Details Information**

Release Secured:	Y				State Agen Report No:	
Release Rate:					State Agen on Scene:	
Release Rate Unit:					State Agen Notified:	TAMPA FIRE/POLICE
Release Rate Rate:					Fed Agency Notified:	
Est Duration of Rel:					Oth Agency Notified:	
Desc Remedial Act:		SHUTDOWN SYSTEM,CLEAN UP UNDERWAY,CONTRACTOR HAS BEEN HIRED			Body of Water:	
Fire Involved:	N				Tributary of:	
Fire Extinguished:	U				Near River Mile Make:	
Any Evacuations:	N				Near River Mile Mark:	
No Evacuated:					Offshore:	N
Who Evacuated:					Weather Conditions:	
Radius of Evacu:					Air Temperature:	
Any Injuries:	N				Wind Direction:	
No. Injured:					Wind Speed:	
No. Hospitalized:					Wind Speed Unit:	
No. Fatalities:					Water Supp Contam:	U
Any Fatalities:	N				Water Temperature:	
Any Damages:	N				Wave Condition:	
Damage Amount:					Current Speed:	
Air Corridor Closed:	N				Current Direction:	
Air Corridor Desc:					Current Speed Unit:	
Air Closure Time:					EMPL Fatality:	
Waterway Closed:	N				Pass Fatality:	
Waterway Desc:					Community Impact:	
Waterway Close Time:					Passengers Transfer:	NO
Road Closed:	N				Passenger Injuries:	
Road Desc:					Employee Injuries:	
Road Closure Time:					Occupant Fatality:	
Road Closure Units:					Sheen Size:	
Closure Direction:					Sheen Size Units:	

Map Key	Number of Records	Direction	Distance (mi/ft)	Elev/Diff (ft)	Site	DB
Major Artery:	No				Sheen Size Length:	
Track Closed:	N				Sheen Size Length U:	
Track Desc:					Sheen Size Width:	
Track Closure Time:					Sheen Size Width U:	
Track Closure Units:					Sheen Color:	
Track Close Dir:					Dir of Sheen Travel:	
Media Interest:	UNKNOWN				Sheen Odor Desc:	
Medium Desc:	AIR				Duration Unit:	
Addl Medium Info:	ATMOSPHERE				Additional Info:	

[105](#) 19 of 25 W 0.00 / 0.00 5.96 / -5 TRANSFLO TERMINAL SERVICES, INC. (TTSI) 504 NORTH 34TH STREET TAMPA FL 33605 ICIS

EPA Region: 04 Federal Fac ID:  
 Registry ID: 110001418403 Tribal Land Code:  
 Pgm Sys ID: FLO000001205700466 County: Hillsborough  
 Pgm Sys Acnrm: AIR Latitude 83: 27.95033  
 Permit Type: Longitude 83: -82.42229

[105](#) 20 of 25 W 0.00 / 0.00 5.96 / -5 CSX TAMPA RAILYARD DERAILMENT 504 N. 34TH STREET TAMPA FL 83605 SEMS

EPA ID: FLD984253534 Pgm Sys ID: FLD984253534  
 Primary Name(MAP): 1ST RECOVERY Loc Address(MAP): 504A N 34TH ST  
 City Name: TAMPA Postal Code: 33605  
 Site Name: CSX TAMPA RAILYARD DERAILMENT County Name: HILLS  
 Street Address: 504 N. 34TH STREET Latitude83: 27.952071999999998  
 Street Address 2: Longitude83: -82.422377  
 City: TAMPA PGM SYS ID(CalOES): FLD984253534  
 State: FL Name(CalOES): 1ST RECOVERY  
 Zip: 83605 Loc Addr(CalOES): 504A N 34TH ST  
 County: HILLSBOROUGH City(CalOES): TAMPA  
 Latitude: +27.574 Postal(CalOES): 33605  
 Longitude: -082.2528 County(CalOES): HILLS  
 Latitude83(CalOES): 27.952071999999998 Longitude83(CalOES): -82.422377  
 Data Source: EPA Superfund Data and Reports Active Site Inventory (List 8R Active);EPA FRS Interests Map - SEMS;CalOES EPA RCRA TSDf Map - SEMS

**Site Level Information**

Site ID: 0410993 Superfund Alt Agmt: No  
 NPL: Not on the NPL FIPS Code: 12057  
 Federal Facility: No Cong District:  
 FF Docket: No Region: 04  
 Non NPL Status: Removal Only Site (No Site Assessment Work Needed)

**Action Information**

Map Key	Number of Records	Direction	Distance (mi/ft)	Elev/Diff (ft)	Site	DB
<b>Operable Units:</b>	00				<b>Start Actual:</b> 07/25/2013	
<b>Action Code:</b>	PJ				<b>Finish Actual:</b> 07/26/2013	
<b>Action Name:</b>	RP EM REM				<b>Qual:</b> C	
<b>SEQ:</b>	1				<b>Curr Action Lead:</b> EPA Ovrsght	

**REST Information**

<b>Registry ID:</b>	110005616529				<b>Pgm Sys Acnrm:</b> SEMS	
<b>Active Status:</b>	NOT ON THE NPL				<b>Accuracy Value:</b> 4	
<b>Key Field:</b>	SEMSFLD984253534				<b>HUC8 Code:</b> 03100206	
<b>Interest Type:</b>	SUPERFUND (NON-NPL)				<b>HUC 12:</b>	
<b>Fed Agency Name:</b>					<b>Federal Land Ind:</b>	
<b>Fed Facility Code:</b>					<b>Public Ind:</b> Y	
<b>EPA Region Code:</b>	04				<b>Pgm Report:</b> no data yet	
<b>Collect Mth Desc:</b>	INTERPOLATION-PHOTO					
<b>Ref Point Desc:</b>	ENTRANCE POINT OF A FACILITY OR STATION					
<b>Fac Url:</b>	https://ofmpub.epa.gov/frs_public2/fii_query_detail.disp_program_facility?p_registry_id=110005616529					
<b>Program Url:</b>						
<b>Pgm Report Url:</b>	no data yet					
<b>Fips Code:</b>	12057					

**CalIOES EPA RCRA TSDF - SEMS**

<b>Registry ID:</b>	110005616529				<b>HUC 12:</b>	
<b>Interest Ttpe:</b>	SUPERFUND (NON-NPL)				<b>Collect Method:</b> INTERPOLATION-PHOTO	
<b>Active Status:</b>	NOT ON THE NPL				<b>Accuracy Value:</b> 4	
<b>Pgm Sys Acnrm:</b>	SEMS				<b>Ref Point Desc:</b> ENTRANCE POINT OF A FACILITY OR STATION	
<b>Federal Ag:</b>					<b>EPA Region:</b> 04	
<b>Federal La:</b>					<b>Key Field:</b> SEMSFLD984253534	
<b>Fed Facility Cd:</b>					<b>Create Dt:</b> 26-Oct-2021	
<b>Public Ind:</b>	Y				<b>Update Dt:</b> 24-Nov-2021	
<b>FIPS Code:</b>	12057				<b>Last Reported Dt:</b>	
<b>HUC8 Code:</b>	03100206					
<b>Pgm Report:</b>	no data yet					
<b>Program Url:</b>						
<b>Fac Url:</b>	https://ofmpub.epa.gov/frs_public2/fii_query_detail.disp_program_facility?p_registry_id=110005616529					

<a href="#">105</a>	21 of 25	W	0.00 / 0.00	5.96 / -5	504 NORTH 34TH STREET TAMPA FL	ERNS
---------------------	----------	---	-------------	-----------	--------------------------------	------

<b>NRC Report No:</b>	1133210				<b>Latitude Degrees:</b>	
<b>Type of Incident:</b>	RAILROAD				<b>Latitude Minutes:</b>	
<b>Incident Cause:</b>	UNKNOWN				<b>Latitude Seconds:</b>	
<b>Incident Date:</b>	11/11/2015 11:02:00 PM				<b>Longitude Degrees:</b>	
<b>Incident Location:</b>					<b>Longitude Minutes:</b>	
<b>Incident Dtg:</b>	OCCURRED				<b>Longitude Seconds:</b>	
<b>Distance from City:</b>					<b>Lat Quad:</b>	
<b>Distance Units:</b>					<b>Long Quad:</b>	
<b>Direction from City:</b>					<b>Location Section:</b>	
<b>Location County:</b>	HILLSBOROUGH				<b>Location Township:</b>	

Map Key	Number of Records	Direction	Distance (mi/ft)	Elev/Diff (ft)	Site	DB
---------	-------------------	-----------	------------------	----------------	------	----

**Potential Flag:** No **Location Range:**  
**Year:** Year 2015 Reports  
**Description of Incident:** CALLER IS REPORTING A DISCHARGE OF PETROLEUM GAS FROM A TANK CAR DUE TO UNKNOWN CAUSES.

**Material Spill Information**

<b>Chris Code:</b>	NCC	<b>Unit of Measure:</b>	UNKNOWN AMOUNT
<b>CAS No:</b>	000000-00-0	<b>If Reached Water:</b>	NO
<b>UN No:</b>		<b>Amount in Water:</b>	
<b>Name of Material:</b>	PETROLEUM GAS	<b>Unit Reach Water:</b>	
<b>Amount of Material:</b>	0		

**Calls Information**

<b>Date Time Received:</b>	11/11/2015 11:28:55 PM	<b>Responsible City:</b>	JACKSONVILLE
<b>Date Time Complete:</b>	11/11/2015 11:34:57 PM	<b>Responsible State:</b>	FL
<b>Call Type:</b>	INC	<b>Responsible Zip:</b>	
<b>Resp Company:</b>	CSX RAILROAD	<b>Source:</b>	TELEPHONE
<b>Resp Org Type:</b>	PRIVATE ENTERPRISE		

**Incident Information**

<b>Tank ID:</b>		<b>Building ID:</b>	
<b>Tank Regulated:</b>	U	<b>Location Area ID:</b>	
<b>Tank Regulated By:</b>		<b>Location Block ID:</b>	
<b>Capacity of Tank:</b>		<b>OCSG No:</b>	
<b>Capacity Tank Units:</b>		<b>OCSP No:</b>	
<b>Description of Tank:</b>		<b>State Lease No:</b>	
<b>Actual Amount:</b>		<b>Pier Dock No:</b>	
<b>Actual Amount Units:</b>		<b>Berth Slip No:</b>	
<b>Tank Above Ground:</b>	ABOVE	<b>Brake Failure:</b>	U
<b>NPDES:</b>		<b>Airbag Deployed:</b>	U
<b>NPDES Compliance:</b>	U	<b>Transport Contain:</b>	U
<b>Init Contin Rel No:</b>		<b>Location Subdiv:</b>	TAMPA TERMINAL
<b>Contin Rel Permit:</b>		<b>Platform Rig Name:</b>	
<b>Contin Release Type:</b>		<b>Platform Letter:</b>	
<b>Aircraft ID:</b>		<b>Allision:</b>	U
<b>Aircraft Runway No:</b>		<b>Type of Structure:</b>	
<b>Aircraft Spot No:</b>		<b>Structure Name:</b>	
<b>Aircraft Type:</b>		<b>Structure Oper:</b>	U
<b>Aircraft Model:</b>		<b>Transit Bus Flag:</b>	
<b>Aircraft Fuel Cap:</b>		<b>Date Time Norm Serv:</b>	
<b>Aircraft Fuel Cap U:</b>		<b>Serv Disrupt Time:</b>	
<b>Aircraft Fuel on Brd:</b>		<b>Serv Disrupt Units:</b>	
<b>Aircraft Fuel OB U:</b>		<b>CR Begin Date:</b>	
<b>Aircraft Hanger:</b>		<b>CR End Date:</b>	
<b>Road Mile Marker:</b>		<b>CR Change Date:</b>	
<b>Power Gen Facility:</b>	U	<b>FBI Contact:</b>	
<b>Generating Capacity:</b>		<b>FBI Contact Dt Tm:</b>	

Map Key	Number of Records	Direction	Distance (mi/ft)	Elev/Diff (ft)	Site	DB
Type of Fixed Obj:					Passenger Handling:	
Type of Fuel:					Passenger Route:	NO
DOT Crossing No:					Passenger Delay:	NO
DOT Regulated:	U				Sub Part C Test Req:	NO
Pipeline Type:					Conductor Test:	
Pipeline Abv Ground:	ABOVE				Engineer Test:	
Pipeline Covered:	U				Trainman Test:	
Exposed Underwater:	N				Yard Foreman Test:	
Railroad Hotline:					RCL Operator Test:	
Railroad Milepost:	S843.0				Brakeman Test:	
Grade Crossing:	N				Train Dispat Test:	
Crossing Device Ty:					Signalman Test:	
Ty Vehicle Involved:					Oth Employee Test:	
Device Operational:	Y				Unknown Test:	

#### Incident Details Information

Release Secured:	N				State Agen Report No:	
Release Rate:					State Agen on Scene:	
Release Rate Unit:					State Agen Notified:	TAMPA POLICE DEPT
Release Rate Rate:					Fed Agency Notified:	
Est Duration of Rel:					Oth Agency Notified:	
Desc Remedial Act:	LOCAL FIRE DEPT AND CONTRACTORS ARE EN ROUTE				Body of Water:	
Fire Involved:	N				Tributary of:	
Fire Extinguished:	U				Near River Mile Make:	
Any Evacuations:	N				Near River Mile Mark:	
No Evacuated:					Offshore:	N
Who Evacuated:					Weather Conditions:	PARTLY CLOUDY
Radius of Evacu:					Air Temperature:	
Any Injuries:	N				Wind Direction:	
No. Injured:					Wind Speed:	
No. Hospitalized:					Wind Speed Unit:	
No. Fatalities:					Water Supp Contam:	U
Any Fatalities:	N				Water Temperature:	
Any Damages:	N				Wave Condition:	
Damage Amount:					Current Speed:	
Air Corridor Closed:	N				Current Direction:	
Air Corridor Desc:					Current Speed Unit:	
Air Closure Time:					EMPL Fatality:	
Waterway Closed:	N				Pass Fatality:	
Waterway Desc:					Community Impact:	
Waterway Close Time:					Passengers Transfer:	NO
Road Closed:	N				Passenger Injuries:	
Road Desc:					Employee Injuries:	
Road Closure Time:					Occupant Fatality:	
Road Closure Units:					Sheen Size:	
Closure Direction:					Sheen Size Units:	
Major Artery:	No				Sheen Size Length:	
Track Closed:	N				Sheen Size Length U:	
Track Desc:					Sheen Size Width:	



Map Key	Number of Records	Direction	Distance (mi/ft)	Elev/Diff (ft)	Site	DB
<b>Track Closure Time:</b>				<b>Sheen Size Width U:</b>		
<b>Track Closure Units:</b>				<b>Sheen Color:</b>		
<b>Track Close Dir:</b>				<b>Dir of Sheen Travel:</b>		
<b>Media Interest:</b>	UNKNOWN			<b>Sheen Odor Desc:</b>		
<b>Medium Desc:</b>	AIR			<b>Duration Unit:</b>		
<b>Addl Medium Info:</b>	/ ATMOSPHERE			<b>Additional Info:</b>		

<a href="#">105</a>	22 of 25	W	0.00 / 0.00	5.96 / -5	Tampa TRANSFLO Terminal 504 North 34th Street Tampa FL 33605	TIER 2
---------------------	----------	---	-------------	-----------	--	--------

**2018 Data**

<b>Facility ID:</b>	6087164	<b>Explosive:</b>	False
<b>Filing Year:</b>	2017(Tier2)	<b>Filing Type:</b>	312 RMP
<b>CAS No:</b>	1309428	<b>Max Daily Qty:</b>	351281
<b>Solid:</b>	False	<b>Avg Daily Qty:</b>	351281
<b>Liquid:</b>	True	<b>EHS:</b>	
<b>Gas:</b>	False	<b>Below Thresholds:</b>	
<b>Pure:</b>	True	<b>Trade Secret:</b>	
<b>Mixture:</b>	False		
<b>First Submit Date:</b>	2018-02-08(Tier2)		
<b>NAICS Code:</b>	488210		
<b>Dun Bradstreet:</b>	04-666-10		
<b>Chemical Name:</b>	Magnesium Hydroxide		
<b>Hazard Not Otherwise Classifie:</b>	False		
<b>Contact Name:</b>	Jan Barnes		
<b>Contact Type:</b>	Owner / Operator		
<b>Contact Email:</b>	jbarnes@transflo.net		
<b>Contact Work Phone:</b>	904-359-1323		
<b>Contact 24 Hour Phone:</b>			
<b>Contact Mobile Phone:</b>			

**2019 Data**

<b>Facility ID:</b>	6401148	<b>Explosive:</b>	False
<b>Filing Year:</b>	2018(Tier2)	<b>Filing Type:</b>	312 RMP
<b>CAS No:</b>	1309428	<b>Max Daily Qty:</b>	351281
<b>Solid:</b>	False	<b>Avg Daily Qty:</b>	351281
<b>Liquid:</b>	True	<b>EHS:</b>	
<b>Gas:</b>	False	<b>Below Thresholds:</b>	
<b>Pure:</b>	True	<b>Trade Secret:</b>	
<b>Mixture:</b>	False		
<b>First Submit Date:</b>	2019-02-21(Tier2)		
<b>NAICS Code:</b>	488210		
<b>Dun Bradstreet:</b>	04-666-10		
<b>Chemical Name:</b>	Magnesium Hydroxide		
<b>Hazard Not Otherwise Classifie:</b>	False		

Map Key	Number of Records	Direction	Distance (mi/ft)	Elev/Diff (ft)	Site	DB
---------	-------------------	-----------	------------------	----------------	------	----

**Contact Name:** Kevin Roberts  
**Contact Type:** Owner / Operator  
**Contact Email:** kroberts@arrowmaterialservices.com  
**Contact Work Phone:** 813-247-7675  
**Contact 24 Hour Phone:** 813-545-0588  
**Contact Mobile Phone:** 813-545-0588

**2020 Data (Filed)**

<b>Facility ID:</b>	6653102	<b>Explosive:</b>	False
<b>Filing Year:</b>	2019(Tier2)	<b>Filing Type:</b>	312 RMP
<b>CAS No:</b>	1309428	<b>Max Daily Qty:</b>	351,281
<b>Solid:</b>	False	<b>Avg Daily Qty:</b>	351,281
<b>Liquid:</b>	True	<b>EHS:</b>	
<b>Gas:</b>	False	<b>Below Thresholds:</b>	
<b>Pure:</b>	True	<b>Trade Secret:</b>	
<b>Mixture:</b>	False		
<b>First Submit Date:</b>	2020-02-09(Tier2)		
<b>NAICS Code:</b>	488210		
<b>Dun Bradstreet Code:</b>	04-666-10		
<b>Chemical Name:</b>	Magnesium Hydroxide		
<b>Hazard Not Otherwise Classifi:</b>	False		
<b>Contact Name:</b>	Kevin Roberts		
<b>Contact Type:</b>	Owner / Operator		
<b>Contact Email:</b>	TransFlo-Tampa@CSX.com		
<b>Contact Work Phone:</b>	813-247-7675		
<b>Contact 24 Hour Phone:</b>	813-731-6988		
<b>Contact Mobile Phone:</b>	813-731-6988		

**2021 Data**

<b>Facility ID:</b>	6820912	<b>Explosive:</b>	False
<b>Filing Year:</b>	2020(Tier2)	<b>Filing Type:</b>	312 RMP
<b>CAS No:</b>	1309428	<b>Max Daily Qty:</b>	351,281
<b>Solid:</b>	False	<b>Avg Daily Qty:</b>	351,281
<b>Liquid:</b>	True	<b>EHS:</b>	
<b>Gas:</b>	False	<b>Below Thresholds:</b>	
<b>Pure:</b>	True	<b>Trade Secret:</b>	
<b>Mixture:</b>	False		
<b>First Submit Date:</b>	2021-02-08(Tier2)		
<b>NAICS Code:</b>	488210		
<b>Dun Bradstreet Code:</b>	04-666-10		
<b>Chemical Name:</b>	Magnesium Hydroxide		
<b>Hazard Not Otherwise Classifie:</b>	False		
<b>Contact Name:</b>	Kevin Roberts		
<b>Contact Type:</b>	Owner / Operator		
<b>Contact Email:</b>	TransFlo-Tampa@CSX.com		
<b>Contact Work Phone:</b>	813-247-7675		
<b>Contact 24 Hour Phone:</b>	813-731-6988		

Map Key	Number of Records	Direction	Distance (mi/ft)	Elev/Diff (ft)	Site	DB
---------	-------------------	-----------	------------------	----------------	------	----

Contact Mobile Phone: 813-731-6988

**2022 Data**

<b>Facility ID:</b>	7132840	<b>Explosive:</b>	False
<b>Filing Year:</b>	2021(Tier2)	<b>Filing Type:</b>	
<b>CAS No:</b>	1309428	<b>Max Daily Qty:</b>	351,281
<b>Solid:</b>	False	<b>Avg Daily Qty:</b>	351,281
<b>Liquid:</b>	True	<b>EHS:</b>	
<b>Gas:</b>	False	<b>Below Thresholds:</b>	
<b>Pure:</b>	True	<b>Trade Secret:</b>	
<b>Mixture:</b>	False		
<b>First Submit Date:</b>	2022-02-26(Tier2)		
<b>NAICS Code:</b>	488210		
<b>Dun Bradstreet Code:</b>	04-666-10		
<b>Chemical Name:</b>	Magnesium Hydroxide		
<b>Hazard Not Otherwise Classifie:</b>	False		
<b>Contact Name:</b>	Kevin Roberts		
<b>Contact Type:</b>	Owner / Operator		
<b>Contact Email:</b>	TransFlo-Tampa@CSX.com		
<b>Contact Work Phone:</b>	813-247-7675		
<b>Contact 24 Hour Phone:</b>	813-731-6988		
<b>Contact Mobile Phone:</b>	813-731-6988		

<a href="#">105</a>	23 of 25	W	0.00 / 0.00	5.96 / -5	TAMPA TRANSFLO TERMINAL 504 N 34TH ST TAMPA FL 33605-6200	RCRA VSQG
---------------------	----------	---	-------------	-----------	---	-----------

<b>EPA Handler ID:</b>	FLR000105338
<b>Gen Status Universe:</b>	VSG
<b>Contact Name:</b>	RYAN PREWITT
<b>Contact Address:</b>	500 WATER ST #J975 , , JACKSONVILLE , FL, 32202-4423 , US
<b>Contact Phone No and Ext:</b>	904-259-2279
<b>Contact Email:</b>	RPREWITT@TRANSFLO.NET
<b>Contact Country:</b>	US
<b>County Name:</b>	HILLSBOROUGH
<b>EPA Region:</b>	04
<b>Land Type:</b>	Private
<b>Receive Date:</b>	20181207
<b>Location Latitude:</b>	27.951345
<b>Location Longitude:</b>	-82.424975

**Violation/Evaluation Summary**

**Note:** VIOLATION or UNDETERMINED: There are VIOLATION or UNDETERMINED details or records associated with this facility (EPA ID) in the Compliance Monitoring and Enforcement table dated Sep, 2022.

**Violation Details**

**Found Violation:** Yes

**Citation:**

**Violation Short Description:** State Statute or Regulation  
**Violation Type:** XXS  
**Violation Determined Date:** 20070620  
**Scheduled Compliance Date:**  
**Return to Compliance:** Unverifiable  
**Actual Return to Compl:** 20070810  
**Violation Responsible Agency:** State

**Violation Details**

**Found Violation:** Yes

**Citation:**

**Violation Short Description:** State Statute or Regulation  
**Violation Type:** XXS  
**Violation Determined Date:** 20070605  
**Scheduled Compliance Date:**  
**Return to Compliance:** Unverifiable  
**Actual Return to Compl:** 20070810  
**Violation Responsible Agency:** State

**Violation Details**

**Found Violation:** Yes

**Citation:**

**Violation Short Description:** 265.16(d)(1), 265.16(d)(2)  
**Violation Type:** TSD IS-General Facility Standards  
**Violation Determined Date:** 265.B  
**Scheduled Compliance Date:** 20110517  
**Return to Compliance:** Unverifiable  
**Actual Return to Compl:** 20110620  
**Violation Responsible Agency:** State

**Enforcement Details**

**Enforcement Type:** 105  
**Enforcement Type Description:**  
**Enforcement Action Date:** 20110620  
**Enf Disposition Status:**  
**Disposition Status Date:**  
**Enforcement Lead Agency:** State  
**Proposed Penalty Amount:**  
**Final Amount:**  
**Paid Amount:**

**Violation Details**

**Found Violation:** Yes

**Citation:**

**Violation Short Description:** TSD IS-Contingency Plan and Emergency Procedures  
**Violation Type:** 265.D  
**Violation Determined Date:** 20070620  
**Scheduled Compliance Date:**  
**Return to Compliance:** Unverifiable  
**Actual Return to Compl:** 20070821  
**Violation Responsible Agency:** State

**Violation Details**

**Found Violation:** Yes  
**Citation:**  
**Violation Short Description:** TSD IS-Contingency Plan and Emergency Procedures  
**Violation Type:** 265.D  
**Violation Determined Date:** 20070605  
**Scheduled Compliance Date:**  
**Return to Compliance:** Unverifiable  
**Actual Return to Compl:** 20070821  
**Violation Responsible Agency:** State

**Violation Details**

**Found Violation:** Yes  
**Citation:** 263.21(b)  
**Violation Short Description:** Transporters - Manifest System and Recordkeeping  
**Violation Type:** 263.B  
**Violation Determined Date:** 20150707  
**Scheduled Compliance Date:**  
**Return to Compliance:** Unverifiable  
**Actual Return to Compl:** 20150729  
**Violation Responsible Agency:** State

**Violation Details**

**Found Violation:** Yes  
**Citation:** 265.52(d)  
**Violation Short Description:** TSD IS-Contingency Plan and Emergency Procedures  
**Violation Type:** 265.D  
**Violation Determined Date:** 20110517  
**Scheduled Compliance Date:**  
**Return to Compliance:** Unverifiable  
**Actual Return to Compl:** 20110620  
**Violation Responsible Agency:** State

**Enforcement Details**

**Enforcement Type:** 105  
**Enforcement Type Description:**  
**Enforcement Action Date:** 20110620

**Enf Disposition Status:**

**Disposition Status Date:**

**Enforcement Lead Agency:** State

**Proposed Penalty Amount:**

**Final Amount:**

**Paid Amount:**

**Evaluation Details**

**Evaluation Start Date:** 20070605

**Evaluation Type Description:** COMPLIANCE EVALUATION INSPECTION ON-SITE

**Violation Short Description:** TSD IS-Contingency Plan and Emergency Procedures

**Return to Compliance Date:** 20070821

**Evaluation Agency:** State

**Evaluation Start Date:** 20070605

**Evaluation Type Description:** COMPLIANCE EVALUATION INSPECTION ON-SITE

**Violation Short Description:** State Statute or Regulation

**Return to Compliance Date:** 20070810

**Evaluation Agency:** State

**Evaluation Start Date:** 20180215

**Evaluation Type Description:** COMPLIANCE EVALUATION INSPECTION ON-SITE

**Violation Short Description:**

**Return to Compliance Date:**

**Evaluation Agency:** State

**Evaluation Start Date:** 20070620

**Evaluation Type Description:** COMPLIANCE SCHEDULE EVALUATION

**Violation Short Description:** State Statute or Regulation

**Return to Compliance Date:** 20070810

**Evaluation Agency:** State

**Evaluation Start Date:** 20110517

**Evaluation Type Description:** COMPLIANCE EVALUATION INSPECTION ON-SITE

**Violation Short Description:** TSD IS-Contingency Plan and Emergency Procedures

**Return to Compliance Date:** 20110620

**Evaluation Agency:** State

**Evaluation Start Date:** 20150707

**Evaluation Type Description:** COMPLIANCE EVALUATION INSPECTION ON-SITE

**Violation Short Description:** Transporters - Manifest System and Recordkeeping

**Return to Compliance Date:** 20150729

**Evaluation Agency:** State

**Evaluation Start Date:** 20070620

**Evaluation Type Description:** COMPLIANCE SCHEDULE EVALUATION

**Violation Short Description:** TSD IS-Contingency Plan and Emergency Procedures

**Return to Compliance Date:** 20070821

**Evaluation Agency:** State

**Evaluation Start Date:** 20110517  
**Evaluation Type Description:** COMPLIANCE EVALUATION INSPECTION ON-SITE  
**Violation Short Description:** TSD IS-General Facility Standards  
**Return to Compliance Date:** 20110620  
**Evaluation Agency:** State

**Evaluation Start Date:** 20210330  
**Evaluation Type Description:** COMPLIANCE EVALUATION INSPECTION ON-SITE  
**Violation Short Description:**  
**Return to Compliance Date:**  
**Evaluation Agency:** State

**Evaluation Start Date:** 20081020  
**Evaluation Type Description:** COMPLIANCE EVALUATION INSPECTION ON-SITE  
**Violation Short Description:**  
**Return to Compliance Date:**  
**Evaluation Agency:** State

**Handler Summary**

**Importer Activity:** No  
**Mixed Waste Generator:** No  
**Transporter Activity:** Yes  
**Transfer Facility:** Yes  
**Onsite Burner Exemption:** No  
**Furnace Exemption:** No  
**Underground Injection Activity:** No  
**Commercial TSD:** No  
**Used Oil Transporter:** Yes  
**Used Oil Transfer Facility:** Yes  
**Used Oil Processor:** No  
**Used Oil Refiner:** No  
**Used Oil Burner:** No  
**Used Oil Market Burner:** No  
**Used Oil Spec Marketer:** No

**Hazardous Waste Handler Details**

**Sequence No:** 201102  
**Receive Date:** 20110218  
**Handler Name:** TAMPA TRANSFLO TERMINAL  
**Federal Waste Generator Code:** N  
**Generator Code Description:** Not a Generator, Verified  
**Source Type:** Notification

**Waste Code Details**

**Hazardous Waste Code:** D001  
**Waste Code Description:** IGNITABLE WASTE

<b>Map Key</b>	<b>Number of Records</b>	<b>Direction</b>	<b>Distance (mi/ft)</b>	<b>Elev/Diff (ft)</b>	<b>Site</b>	<b>DB</b>	
<b>Hazardous Waste Code:</b>			D004				
<b>Waste Code Description:</b>			ARSENIC				
<b>Hazardous Waste Code:</b>			D005				
<b>Waste Code Description:</b>			BARIUM				
<b>Hazardous Waste Code:</b>			D006				
<b>Waste Code Description:</b>			CADMIUM				
<b>Hazardous Waste Code:</b>			D007				
<b>Waste Code Description:</b>			CHROMIUM				
<b>Hazardous Waste Code:</b>			D008				
<b>Waste Code Description:</b>			LEAD				
<b>Hazardous Waste Code:</b>			D009				
<b>Waste Code Description:</b>			MERCURY				
<b>Hazardous Waste Code:</b>			D010				
<b>Waste Code Description:</b>			SELENIUM				
<b>Hazardous Waste Code:</b>			D011				
<b>Waste Code Description:</b>			SILVER				
<b>Hazardous Waste Code:</b>			D029				
<b>Waste Code Description:</b>			1,1-DICHLOROETHYLENE				
<b>Hazardous Waste Code:</b>			D043				
<b>Waste Code Description:</b>			VINYL CHLORIDE				
<b>Hazardous Waste Code:</b>			F002				
<b>Waste Code Description:</b>			THE FOLLOWING SPENT HALOGENATED SOLVENTS: TETRACHLOROETHYLENE, METHYLENE CHLORIDE, TRICHLOROETHYLENE, 1,1,1-TRICHLOROETHANE, CHLOROBENZENE, 1,1,2-TRICHLORO-1,2,2-TRIFLUOROETHANE, ORTHO-DICHLOROBENZENE, TRICHLOROFUOROMETHANE, AND 1,1,2, TRICHLOROETHANE; ALL SPENT SOLVENT MIXTURES/BLENDS CONTAINING, BEFORE USE, A TOTAL OF TEN PERCENT OR MORE (BY VOLUME) OF ONE OR MORE OF THE ABOVE HALOGENATED SOLVENTS OR THOSE SOLVENTS LISTED IN F001, F004, AND F005; AND STILL BOTTOMS FROM THE RECOVERY OF THESE SPENT SOLVENTS AND SPENT SOLVENT MIXTURES.				
<b>Hazardous Waste Code:</b>			F003				
<b>Waste Code Description:</b>			THE FOLLOWING SPENT NONHALOGENATED SOLVENTS: XYLENE, ACETONE, ETHYL ACETATE, ETHYL BENZENE, ETHYL ETHER, METHYL ISOBUTYL KETONE, N-BUTYL ALCOHOL, CYCLOHEXANONE, AND METHANOL; ALL SPENT SOLVENT MIXTURES/BLENDS CONTAINING, BEFORE USE, ONLY THE ABOVE SPENT NONHALOGENATED SOLVENTS; AND ALL SPENT SOLVENT MIXTURES/BLENDS CONTAINING, BEFORE USE, ONE OR MORE OF THE ABOVE NONHALOGENATED SOLVENTS, AND A TOTAL OF TEN PERCENT OR MORE (BY VOLUME) OF ONE OR MORE OF THOSE SOLVENTS LISTED IN F001, F002, F004, AND F005; AND STILL BOTTOMS FROM THE RECOVERY OF THESE SPENT SOLVENTS AND SPENT SOLVENT MIXTURES.				
<b>Hazardous Waste Code:</b>			F005				
<b>Waste Code Description:</b>			THE FOLLOWING SPENT NONHALOGENATED SOLVENTS: TOLUENE, METHYL ETHYL KETONE, CARBON DISULFIDE, ISOBUTANOL, PYRIDINE, BENZENE, 2-ETHOXYETHANOL, AND 2-NITROPROPANE; ALL SPENT SOLVENT MIXTURES/BLENDS CONTAINING, BEFORE USE, A TOTAL OF TEN PERCENT OR MORE (BY VOLUME) OF ONE OR MORE OF THE ABOVE NONHALOGENATED SOLVENTS OR THOSE SOLVENTS LISTED IN F001, F002, OR F004; AND STILL BOTTOMS FROM THE RECOVERY OF THESE SPENT SOLVENTS AND SPENT SOLVENT MIXTURES.				



**Hazardous Waste Code:** D035  
**Waste Code Description:** METHYL ETHYL KETONE

**Hazardous Waste Code:** F001  
**Waste Code Description:** THE FOLLOWING SPENT HALOGENATED SOLVENTS USED IN DEGREASING: TETRACHLOROETHYLENE, TRICHLOROETHYLENE, METHYLENE CHLORIDE, 1,1,1-TRICHLOROETHANE, CARBON TETRACHLORIDE AND CHLORINATED FLUOROCARBONS; ALL SPENT SOLVENT MIXTURES/BLENDS USED IN DEGREASING CONTAINING, BEFORE USE, A TOTAL OF TEN PERCENT OR MORE (BY VOLUME) OF ONE OR MORE OF THE ABOVE HALOGENATED SOLVENTS OR THOSE SOLVENTS LISTED IN F002, F004, AND F005; AND STILL BOTTOMS FROM THE RECOVERY OF THESE SPENT SOLVENTS AND SPENT SOLVENT MIXTURES.

**Hazardous Waste Code:** F004  
**Waste Code Description:** THE FOLLOWING SPENT NONHALOGENATED SOLVENTS: CRESOLS, CRESYLIC ACID, AND NITROBENZENE; AND THE STILL BOTTOMS FROM THE RECOVERY OF THESE SOLVENTS; ALL SPENT SOLVENT MIXTURES/BLENDS CONTAINING, BEFORE USE, A TOTAL OF TEN PERCENT OR MORE (BY VOLUME) OF ONE OR MORE OF THE ABOVE NONHALOGENATED SOLVENTS OR THOSE SOLVENTS LISTED IN F001, F002, AND F005; AND STILL BOTTOMS FROM THE RECOVERY OF THESE SPENT SOLVENTS AND SPENT SOLVENT MIXTURES.

**Hazardous Waste Handler Details**

**Sequence No:** 201502  
**Receive Date:** 20150227  
**Handler Name:** TAMPA TRANSFLO TERMINAL  
**Federal Waste Generator Code:** 2  
**Generator Code Description:** Small Quantity Generator  
**Source Type:** Notification

**Waste Code Details**

**Hazardous Waste Code:** D001  
**Waste Code Description:** IGNITABLE WASTE

**Hazardous Waste Code:** D005  
**Waste Code Description:** BARIUM

**Hazardous Waste Code:** D007  
**Waste Code Description:** CHROMIUM

**Hazardous Waste Code:** D009  
**Waste Code Description:** MERCURY

**Hazardous Waste Code:** D010  
**Waste Code Description:** SELENIUM

**Hazardous Waste Code:** D029  
**Waste Code Description:** 1,1-DICHLOROETHYLENE

**Hazardous Waste Code:** D043  
**Waste Code Description:** VINYL CHLORIDE

**Hazardous Waste Code:** F002

<b>Map Key</b>	<b>Number of Records</b>	<b>Direction</b>	<b>Distance (mi/ft)</b>	<b>Elev/Diff (ft)</b>	<b>Site</b>	<b>DB</b>
<b>Waste Code Description:</b>					THE FOLLOWING SPENT HALOGENATED SOLVENTS: TETRACHLOROETHYLENE, METHYLENE CHLORIDE, TRICHLOROETHYLENE, 1,1,1-TRICHLOROETHANE, CHLOROENZENE, 1,1,2-TRICHLORO-1,2,2-TRIFLUOROETHANE, ORTHO-DICHLOROBENZENE, TRICHLOROFLUOROMETHANE, AND 1,1,2, TRICHLOROETHANE; ALL SPENT SOLVENT MIXTURES/BLENDS CONTAINING, BEFORE USE, A TOTAL OF TEN PERCENT OR MORE (BY VOLUME) OF ONE OR MORE OF THE ABOVE HALOGENATED SOLVENTS OR THOSE SOLVENTS LISTED IN F001, F004, AND F005; AND STILL BOTTOMS FROM THE RECOVERY OF THESE SPENT SOLVENTS AND SPENT SOLVENT MIXTURES.	
<b>Hazardous Waste Code:</b>			F004			
<b>Waste Code Description:</b>					THE FOLLOWING SPENT NONHALOGENATED SOLVENTS: CRESOLS, CRESYLIC ACID, AND NITROBENZENE; AND THE STILL BOTTOMS FROM THE RECOVERY OF THESE SOLVENTS; ALL SPENT SOLVENT MIXTURES/BLENDS CONTAINING, BEFORE USE, A TOTAL OF TEN PERCENT OR MORE (BY VOLUME) OF ONE OR MORE OF THE ABOVE NONHALOGENATED SOLVENTS OR THOSE SOLVENTS LISTED IN F001, F002, AND F005; AND STILL BOTTOMS FROM THE RECOVERY OF THESE SPENT SOLVENTS AND SPENT SOLVENT MIXTURES.	
<b>Hazardous Waste Code:</b>			D004			
<b>Waste Code Description:</b>					ARSENIC	
<b>Hazardous Waste Code:</b>			D006			
<b>Waste Code Description:</b>					CADMIUM	
<b>Hazardous Waste Code:</b>			D008			
<b>Waste Code Description:</b>					LEAD	
<b>Hazardous Waste Code:</b>			D011			
<b>Waste Code Description:</b>					SILVER	
<b>Hazardous Waste Code:</b>			D035			
<b>Waste Code Description:</b>					METHYL ETHYL KETONE	
<b>Hazardous Waste Code:</b>			F001			
<b>Waste Code Description:</b>					THE FOLLOWING SPENT HALOGENATED SOLVENTS USED IN DEGREASING: TETRACHLOROETHYLENE, TRICHLOROETHYLENE, METHYLENE CHLORIDE, 1,1,1-TRICHLOROETHANE, CARBON TETRACHLORIDE AND CHLORINATED FLUOROCARBONS; ALL SPENT SOLVENT MIXTURES/BLENDS USED IN DEGREASING CONTAINING, BEFORE USE, A TOTAL OF TEN PERCENT OR MORE (BY VOLUME) OF ONE OR MORE OF THE ABOVE HALOGENATED SOLVENTS OR THOSE SOLVENTS LISTED IN F002, F004, AND F005; AND STILL BOTTOMS FROM THE RECOVERY OF THESE SPENT SOLVENTS AND SPENT SOLVENT MIXTURES.	
<b>Hazardous Waste Code:</b>			F003			
<b>Waste Code Description:</b>					THE FOLLOWING SPENT NONHALOGENATED SOLVENTS: XYLENE, ACETONE, ETHYL ACETATE, ETHYL BENZENE, ETHYL ETHER, METHYL ISOBUTYL KETONE, N-BUTYL ALCOHOL, CYCLOHEXANONE, AND METHANOL; ALL SPENT SOLVENT MIXTURES/BLENDS CONTAINING, BEFORE USE, ONLY THE ABOVE SPENT NONHALOGENATED SOLVENTS; AND ALL SPENT SOLVENT MIXTURES/BLENDS CONTAINING, BEFORE USE, ONE OR MORE OF THE ABOVE NONHALOGENATED SOLVENTS, AND A TOTAL OF TEN PERCENT OR MORE (BY VOLUME) OF ONE OR MORE OF THOSE SOLVENTS LISTED IN F001, F002, F004, AND F005; AND STILL BOTTOMS FROM THE RECOVERY OF THESE SPENT SOLVENTS AND SPENT SOLVENT MIXTURES.	
<b>Hazardous Waste Code:</b>			F005			
<b>Waste Code Description:</b>					THE FOLLOWING SPENT NONHALOGENATED SOLVENTS: TOLUENE, METHYL ETHYL KETONE, CARBON DISULFIDE, ISOBUTANOL, PYRIDINE, BENZENE, 2-ETHOXYETHANOL, AND 2-NITROPROPANE; ALL SPENT SOLVENT MIXTURES/BLENDS CONTAINING, BEFORE USE, A TOTAL OF TEN PERCENT OR MORE (BY VOLUME) OF ONE OR MORE OF THE ABOVE NONHALOGENATED SOLVENTS OR THOSE SOLVENTS LISTED IN F001, F002, OR F004; AND STILL BOTTOMS FROM THE RECOVERY OF THESE SPENT SOLVENTS AND SPENT SOLVENT MIXTURES.	

**Hazardous Waste Handler Details**

<b>Map Key</b>	<b>Number of Records</b>	<b>Direction</b>	<b>Distance (mi/ft)</b>	<b>Elev/Diff (ft)</b>	<b>Site</b>	<b>DB</b>
<b>Sequence No:</b>			201302			
<b>Receive Date:</b>			20130228			
<b>Handler Name:</b>			TAMPA TRANSFLO TERMINAL			
<b>Federal Waste Generator Code:</b>			N			
<b>Generator Code Description:</b>			Not a Generator, Verified			
<b>Source Type:</b>			Notification			
<b><u>Waste Code Details</u></b>						
<b>Hazardous Waste Code:</b>			D004			
<b>Waste Code Description:</b>			ARSENIC			
<b>Hazardous Waste Code:</b>			D006			
<b>Waste Code Description:</b>			CADMIUM			
<b>Hazardous Waste Code:</b>			D008			
<b>Waste Code Description:</b>			LEAD			
<b>Hazardous Waste Code:</b>			D009			
<b>Waste Code Description:</b>			MERCURY			
<b>Hazardous Waste Code:</b>			D011			
<b>Waste Code Description:</b>			SILVER			
<b>Hazardous Waste Code:</b>			D035			
<b>Waste Code Description:</b>			METHYL ETHYL KETONE			
<b>Hazardous Waste Code:</b>			F001			
<b>Waste Code Description:</b>			THE FOLLOWING SPENT HALOGENATED SOLVENTS USED IN DEGREASING: TETRACHLOROETHYLENE, TRICHLOROETHYLENE, METHYLENE CHLORIDE, 1,1,1-TRICHLOROETHANE, CARBON TETRACHLORIDE AND CHLORINATED FLUOROCARBONS; ALL SPENT SOLVENT MIXTURES/BLENDS USED IN DEGREASING CONTAINING, BEFORE USE, A TOTAL OF TEN PERCENT OR MORE (BY VOLUME) OF ONE OR MORE OF THE ABOVE HALOGENATED SOLVENTS OR THOSE SOLVENTS LISTED IN F002, F004, AND F005; AND STILL BOTTOMS FROM THE RECOVERY OF THESE SPENT SOLVENTS AND SPENT SOLVENT MIXTURES.			
<b>Hazardous Waste Code:</b>			F003			
<b>Waste Code Description:</b>			THE FOLLOWING SPENT NONHALOGENATED SOLVENTS: XYLENE, ACETONE, ETHYL ACETATE, ETHYL BENZENE, ETHYL ETHER, METHYL ISOBUTYL KETONE, N-BUTYL ALCOHOL, CYCLOHEXANONE, AND METHANOL; ALL SPENT SOLVENT MIXTURES/BLENDS CONTAINING, BEFORE USE, ONLY THE ABOVE SPENT NONHALOGENATED SOLVENTS; AND ALL SPENT SOLVENT MIXTURES/BLENDS CONTAINING, BEFORE USE, ONE OR MORE OF THE ABOVE NONHALOGENATED SOLVENTS, AND A TOTAL OF TEN PERCENT OR MORE (BY VOLUME) OF ONE OR MORE OF THOSE SOLVENTS LISTED IN F001, F002, F004, AND F005; AND STILL BOTTOMS FROM THE RECOVERY OF THESE SPENT SOLVENTS AND SPENT SOLVENT MIXTURES.			
<b>Hazardous Waste Code:</b>			F005			
<b>Waste Code Description:</b>			THE FOLLOWING SPENT NONHALOGENATED SOLVENTS: TOLUENE, METHYL ETHYL KETONE, CARBON DISULFIDE, ISOBUTANOL, PYRIDINE, BENZENE, 2-ETHOXYETHANOL, AND 2-NITROPROPANE; ALL SPENT SOLVENT MIXTURES/BLENDS CONTAINING, BEFORE USE, A TOTAL OF TEN PERCENT OR MORE (BY VOLUME) OF ONE OR MORE OF THE ABOVE NONHALOGENATED SOLVENTS OR THOSE SOLVENTS LISTED IN F001, F002, OR F004; AND STILL BOTTOMS FROM THE RECOVERY OF THESE SPENT SOLVENTS AND SPENT SOLVENT MIXTURES.			
<b>Hazardous Waste Code:</b>			D001			
<b>Waste Code Description:</b>			IGNITABLE WASTE			

<i>Map Key</i>	<i>Number of Records</i>	<i>Direction</i>	<i>Distance (mi/ft)</i>	<i>Elev/Diff (ft)</i>	<i>Site</i>	<i>DB</i>
<i>Hazardous Waste Code:</i>		D005				
<i>Waste Code Description:</i>		BARIUM				
<i>Hazardous Waste Code:</i>		D007				
<i>Waste Code Description:</i>		CHROMIUM				
<i>Hazardous Waste Code:</i>		D010				
<i>Waste Code Description:</i>		SELENIUM				
<i>Hazardous Waste Code:</i>		D029				
<i>Waste Code Description:</i>		1,1-DICHLOROETHYLENE				
<i>Hazardous Waste Code:</i>		D043				
<i>Waste Code Description:</i>		VINYL CHLORIDE				
<i>Hazardous Waste Code:</i>		F002				
<i>Waste Code Description:</i>		THE FOLLOWING SPENT HALOGENATED SOLVENTS: TETRACHLOROETHYLENE, METHYLENE CHLORIDE, TRICHLOROETHYLENE, 1,1,1-TRICHLOROETHANE, CHLOROBENZENE, 1,1,2-TRICHLORO-1,2,2-TRIFLUOROETHANE, ORTHO-DICHLOROBENZENE, TRICHLOROFLUOROMETHANE, AND 1,1,2, TRICHLOROETHANE; ALL SPENT SOLVENT MIXTURES/BLENDS CONTAINING, BEFORE USE, A TOTAL OF TEN PERCENT OR MORE (BY VOLUME) OF ONE OR MORE OF THE ABOVE HALOGENATED SOLVENTS OR THOSE SOLVENTS LISTED IN F001, F004, AND F005; AND STILL BOTTOMS FROM THE RECOVERY OF THESE SPENT SOLVENTS AND SPENT SOLVENT MIXTURES.				
<i>Hazardous Waste Code:</i>		F004				
<i>Waste Code Description:</i>		THE FOLLOWING SPENT NONHALOGENATED SOLVENTS: CRESOLS, CRESYLIC ACID, AND NITROBENZENE; AND THE STILL BOTTOMS FROM THE RECOVERY OF THESE SOLVENTS; ALL SPENT SOLVENT MIXTURES/BLENDS CONTAINING, BEFORE USE, A TOTAL OF TEN PERCENT OR MORE (BY VOLUME) OF ONE OR MORE OF THE ABOVE NONHALOGENATED SOLVENTS OR THOSE SOLVENTS LISTED IN F001, F002, AND F005; AND STILL BOTTOMS FROM THE RECOVERY OF THESE SPENT SOLVENTS AND SPENT SOLVENT MIXTURES.				

**Hazardous Waste Handler Details**

*Sequence No:* 201602  
*Receive Date:* 20160218  
*Handler Name:* TAMPA TRANSFLO TERMINAL  
*Federal Waste Generator Code:* 2  
*Generator Code Description:* Small Quantity Generator  
*Source Type:* Notification

**Waste Code Details**

*Hazardous Waste Code:* D001  
*Waste Code Description:* IGNITABLE WASTE

*Hazardous Waste Code:* D005  
*Waste Code Description:* BARIUM

*Hazardous Waste Code:* D007  
*Waste Code Description:* CHROMIUM

*Hazardous Waste Code:* D009

<b>Map Key</b>	<b>Number of Records</b>	<b>Direction</b>	<b>Distance (mi/ft)</b>	<b>Elev/Diff (ft)</b>	<b>Site</b>	<b>DB</b>
<b>Waste Code Description:</b>		MERCURY				
<b>Hazardous Waste Code:</b>		D011				
<b>Waste Code Description:</b>		SILVER				
<b>Hazardous Waste Code:</b>		D035				
<b>Waste Code Description:</b>		METHYL ETHYL KETONE				
<b>Hazardous Waste Code:</b>		F001				
<b>Waste Code Description:</b>		THE FOLLOWING SPENT HALOGENATED SOLVENTS USED IN DEGREASING: TETRACHLOROETHYLENE, TRICHLOROETHYLENE, METHYLENE CHLORIDE, 1,1,1-TRICHLOROETHANE, CARBON TETRACHLORIDE AND CHLORINATED FLUOROCARBONS; ALL SPENT SOLVENT MIXTURES/BLENDS USED IN DEGREASING CONTAINING, BEFORE USE, A TOTAL OF TEN PERCENT OR MORE (BY VOLUME) OF ONE OR MORE OF THE ABOVE HALOGENATED SOLVENTS OR THOSE SOLVENTS LISTED IN F002, F004, AND F005; AND STILL BOTTOMS FROM THE RECOVERY OF THESE SPENT SOLVENTS AND SPENT SOLVENT MIXTURES.				
<b>Hazardous Waste Code:</b>		F003				
<b>Waste Code Description:</b>		THE FOLLOWING SPENT NONHALOGENATED SOLVENTS: XYLENE, ACETONE, ETHYL ACETATE, ETHYL BENZENE, ETHYL ETHER, METHYL ISOBUTYL KETONE, N-BUTYL ALCOHOL, CYCLOHEXANONE, AND METHANOL; ALL SPENT SOLVENT MIXTURES/BLENDS CONTAINING, BEFORE USE, ONLY THE ABOVE SPENT NONHALOGENATED SOLVENTS; AND ALL SPENT SOLVENT MIXTURES/BLENDS CONTAINING, BEFORE USE, ONE OR MORE OF THE ABOVE NONHALOGENATED SOLVENTS, AND A TOTAL OF TEN PERCENT OR MORE (BY VOLUME) OF ONE OR MORE OF THOSE SOLVENTS LISTED IN F001, F002, F004, AND F005; AND STILL BOTTOMS FROM THE RECOVERY OF THESE SPENT SOLVENTS AND SPENT SOLVENT MIXTURES.				
<b>Hazardous Waste Code:</b>		F004				
<b>Waste Code Description:</b>		THE FOLLOWING SPENT NONHALOGENATED SOLVENTS: CRESOLS, CRESYLIC ACID, AND NITROBENZENE; AND THE STILL BOTTOMS FROM THE RECOVERY OF THESE SOLVENTS; ALL SPENT SOLVENT MIXTURES/BLENDS CONTAINING, BEFORE USE, A TOTAL OF TEN PERCENT OR MORE (BY VOLUME) OF ONE OR MORE OF THE ABOVE NONHALOGENATED SOLVENTS OR THOSE SOLVENTS LISTED IN F001, F002, AND F005; AND STILL BOTTOMS FROM THE RECOVERY OF THESE SPENT SOLVENTS AND SPENT SOLVENT MIXTURES.				
<b>Hazardous Waste Code:</b>		D004				
<b>Waste Code Description:</b>		ARSENIC				
<b>Hazardous Waste Code:</b>		D006				
<b>Waste Code Description:</b>		CADMIUM				
<b>Hazardous Waste Code:</b>		D008				
<b>Waste Code Description:</b>		LEAD				
<b>Hazardous Waste Code:</b>		D010				
<b>Waste Code Description:</b>		SELENIUM				
<b>Hazardous Waste Code:</b>		D029				
<b>Waste Code Description:</b>		1,1-DICHLOROETHYLENE				
<b>Hazardous Waste Code:</b>		D043				
<b>Waste Code Description:</b>		VINYL CHLORIDE				
<b>Hazardous Waste Code:</b>		F002				
<b>Waste Code Description:</b>		THE FOLLOWING SPENT HALOGENATED SOLVENTS: TETRACHLOROETHYLENE, METHYLENE CHLORIDE, TRICHLOROETHYLENE, 1,1,1-TRICHLOROETHANE, CHLOROETHYLENE, 1,1,2-TRICHLORO-1,2,2-TRIFLUOROETHANE, ORTHO-DICHLOROBENZENE, TRICHLOROFLUOROMETHANE, AND 1,1,2, TRICHLOROETHANE; ALL SPENT SOLVENT MIXTURES/BLENDS CONTAINING, BEFORE USE, A TOTAL OF TEN PERCENT OR MORE (BY VOLUME) OF ONE OR MORE OF THE ABOVE HALOGENATED SOLVENTS OR				

<i>Map Key</i>	<i>Number of Records</i>	<i>Direction</i>	<i>Distance (mi/ft)</i>	<i>Elev/Diff (ft)</i>	<i>Site</i>	<i>DB</i>
----------------	--------------------------	------------------	-------------------------	-----------------------	-------------	-----------

THOSE SOLVENTS LISTED IN F001, F004, AND F005; AND STILL BOTTOMS FROM THE RECOVERY OF THESE SPENT SOLVENTS AND SPENT SOLVENT MIXTURES.

**Hazardous Waste Code:** F005  
**Waste Code Description:** THE FOLLOWING SPENT NONHALOGENATED SOLVENTS: TOLUENE, METHYL ETHYL KETONE, CARBON DISULFIDE, ISOBUTANOL, PYRIDINE, BENZENE, 2-ETHOXYETHANOL, AND 2-NITROPROPANE; ALL SPENT SOLVENT MIXTURES/BLENDS CONTAINING, BEFORE USE, A TOTAL OF TEN PERCENT OR MORE (BY VOLUME) OF ONE OR MORE OF THE ABOVE NONHALOGENATED SOLVENTS OR THOSE SOLVENTS LISTED IN F001, F002, OR F004; AND STILL BOTTOMS FROM THE RECOVERY OF THESE SPENT SOLVENTS AND SPENT SOLVENT MIXTURES.

**Hazardous Waste Handler Details**

**Sequence No:** 201802  
**Receive Date:** 20180223  
**Handler Name:** TAMPA TRANSFLO TERMINAL  
**Federal Waste Generator Code:** 2  
**Generator Code Description:** Small Quantity Generator  
**Source Type:** Notification

**Waste Code Details**

**Hazardous Waste Code:** D001  
**Waste Code Description:** IGNITABLE WASTE

**Hazardous Waste Code:** D004  
**Waste Code Description:** ARSENIC

**Hazardous Waste Code:** D006  
**Waste Code Description:** CADMIUM

**Hazardous Waste Code:** D008  
**Waste Code Description:** LEAD

**Hazardous Waste Code:** D010  
**Waste Code Description:** SELENIUM

**Hazardous Waste Code:** D029  
**Waste Code Description:** 1,1-DICHLOROETHYLENE

**Hazardous Waste Code:** D043  
**Waste Code Description:** VINYL CHLORIDE

**Hazardous Waste Code:** F002  
**Waste Code Description:** THE FOLLOWING SPENT HALOGENATED SOLVENTS: TETRACHLOROETHYLENE, METHYLENE CHLORIDE, TRICHLOROETHYLENE, 1,1,1-TRICHLOROETHANE, CHLOROETHYLENE, 1,1,2-TRICHLORO-1,2,2-TRIFLUOROETHANE, ORTHO-DICHLOROBENZENE, TRICHLOROFLUOROMETHANE, AND 1,1,2, TRICHLOROETHANE; ALL SPENT SOLVENT MIXTURES/BLENDS CONTAINING, BEFORE USE, A TOTAL OF TEN PERCENT OR MORE (BY VOLUME) OF ONE OR MORE OF THE ABOVE HALOGENATED SOLVENTS OR THOSE SOLVENTS LISTED IN F001, F004, AND F005; AND STILL BOTTOMS FROM THE RECOVERY OF THESE SPENT SOLVENTS AND SPENT SOLVENT MIXTURES.

**Hazardous Waste Code:** F004  
**Waste Code Description:** THE FOLLOWING SPENT NONHALOGENATED SOLVENTS: CRESOLS, CRESYLIC ACID, AND

<b>Map Key</b>	<b>Number of Records</b>	<b>Direction</b>	<b>Distance (mi/ft)</b>	<b>Elev/Diff (ft)</b>	<b>Site</b>	<b>DB</b>
					NITROBENZENE; AND THE STILL BOTTOMS FROM THE RECOVERY OF THESE SOLVENTS; ALL SPENT SOLVENT MIXTURES/BLENDS CONTAINING, BEFORE USE, A TOTAL OF TEN PERCENT OR MORE (BY VOLUME) OF ONE OR MORE OF THE ABOVE NONHALOGENATED SOLVENTS OR THOSE SOLVENTS LISTED IN F001, F002, AND F005; AND STILL BOTTOMS FROM THE RECOVERY OF THESE SPENT SOLVENTS AND SPENT SOLVENT MIXTURES.	
		<b>Hazardous Waste Code:</b>	D002			
		<b>Waste Code Description:</b>	CORROSIVE WASTE			
		<b>Hazardous Waste Code:</b>	D005			
		<b>Waste Code Description:</b>	BARIUM			
		<b>Hazardous Waste Code:</b>	D007			
		<b>Waste Code Description:</b>	CHROMIUM			
		<b>Hazardous Waste Code:</b>	D009			
		<b>Waste Code Description:</b>	MERCURY			
		<b>Hazardous Waste Code:</b>	D011			
		<b>Waste Code Description:</b>	SILVER			
		<b>Hazardous Waste Code:</b>	D035			
		<b>Waste Code Description:</b>	METHYL ETHYL KETONE			
		<b>Hazardous Waste Code:</b>	F001			
		<b>Waste Code Description:</b>	THE FOLLOWING SPENT HALOGENATED SOLVENTS USED IN DEGREASING: TETRACHLOROETHYLENE, TRICHLOROETHYLENE, METHYLENE CHLORIDE, 1,1,1-TRICHLOROETHANE, CARBON TETRACHLORIDE AND CHLORINATED FLUOROCARBONS; ALL SPENT SOLVENT MIXTURES/BLENDS USED IN DEGREASING CONTAINING, BEFORE USE, A TOTAL OF TEN PERCENT OR MORE (BY VOLUME) OF ONE OR MORE OF THE ABOVE HALOGENATED SOLVENTS OR THOSE SOLVENTS LISTED IN F002, F004, AND F005; AND STILL BOTTOMS FROM THE RECOVERY OF THESE SPENT SOLVENTS AND SPENT SOLVENT MIXTURES.			
		<b>Hazardous Waste Code:</b>	F003			
		<b>Waste Code Description:</b>	THE FOLLOWING SPENT NONHALOGENATED SOLVENTS: XYLENE, ACETONE, ETHYL ACETATE, ETHYL BENZENE, ETHYL ETHER, METHYL ISOBUTYL KETONE, N-BUTYL ALCOHOL, CYCLOHEXANONE, AND METHANOL; ALL SPENT SOLVENT MIXTURES/BLENDS CONTAINING, BEFORE USE, ONLY THE ABOVE SPENT NONHALOGENATED SOLVENTS; AND ALL SPENT SOLVENT MIXTURES/BLENDS CONTAINING, BEFORE USE, ONE OR MORE OF THE ABOVE NONHALOGENATED SOLVENTS, AND A TOTAL OF TEN PERCENT OR MORE (BY VOLUME) OF ONE OR MORE OF THOSE SOLVENTS LISTED IN F001, F002, F004, AND F005; AND STILL BOTTOMS FROM THE RECOVERY OF THESE SPENT SOLVENTS AND SPENT SOLVENT MIXTURES.			
		<b>Hazardous Waste Code:</b>	F005			
		<b>Waste Code Description:</b>	THE FOLLOWING SPENT NONHALOGENATED SOLVENTS: TOLUENE, METHYL ETHYL KETONE, CARBON DISULFIDE, ISOBUTANOL, PYRIDINE, BENZENE, 2-ETHOXYETHANOL, AND 2-NITROPROPANE; ALL SPENT SOLVENT MIXTURES/BLENDS CONTAINING, BEFORE USE, A TOTAL OF TEN PERCENT OR MORE (BY VOLUME) OF ONE OR MORE OF THE ABOVE NONHALOGENATED SOLVENTS OR THOSE SOLVENTS LISTED IN F001, F002, OR F004; AND STILL BOTTOMS FROM THE RECOVERY OF THESE SPENT SOLVENTS AND SPENT SOLVENT MIXTURES.			

**Hazardous Waste Handler Details**

**Sequence No:** 201211  
**Receive Date:** 20121102  
**Handler Name:** TAMPA TRANSFLO TERMINAL  
**Federal Waste Generator Code:** N  
**Generator Code Description:** Not a Generator, Verified

<b>Map Key</b>	<b>Number of Records</b>	<b>Direction</b>	<b>Distance (mi/ft)</b>	<b>Elev/Diff (ft)</b>	<b>Site</b>	<b>DB</b>
<b>Source Type:</b>		Notification				
<b><u>Waste Code Details</u></b>						
<b>Hazardous Waste Code:</b>		D001				
<b>Waste Code Description:</b>		IGNITABLE WASTE				
<b>Hazardous Waste Code:</b>		D004				
<b>Waste Code Description:</b>		ARSENIC				
<b>Hazardous Waste Code:</b>		D005				
<b>Waste Code Description:</b>		BARIUM				
<b>Hazardous Waste Code:</b>		D006				
<b>Waste Code Description:</b>		CADMIUM				
<b>Hazardous Waste Code:</b>		D007				
<b>Waste Code Description:</b>		CHROMIUM				
<b>Hazardous Waste Code:</b>		D008				
<b>Waste Code Description:</b>		LEAD				
<b>Hazardous Waste Code:</b>		D009				
<b>Waste Code Description:</b>		MERCURY				
<b>Hazardous Waste Code:</b>		D010				
<b>Waste Code Description:</b>		SELENIUM				
<b>Hazardous Waste Code:</b>		D011				
<b>Waste Code Description:</b>		SILVER				
<b>Hazardous Waste Code:</b>		D029				
<b>Waste Code Description:</b>		1,1-DICHLOROETHYLENE				
<b>Hazardous Waste Code:</b>		D035				
<b>Waste Code Description:</b>		METHYL ETHYL KETONE				
<b>Hazardous Waste Code:</b>		D043				
<b>Waste Code Description:</b>		VINYL CHLORIDE				
<b>Hazardous Waste Code:</b>		F001				
<b>Waste Code Description:</b>		THE FOLLOWING SPENT HALOGENATED SOLVENTS USED IN DEGREASING: TETRACHLOROETHYLENE, TRICHLOROETHYLENE, METHYLENE CHLORIDE, 1,1,1-TRICHLOROETHANE, CARBON TETRACHLORIDE AND CHLORINATED FLUOROCARBONS; ALL SPENT SOLVENT MIXTURES/BLENDS USED IN DEGREASING CONTAINING, BEFORE USE, A TOTAL OF TEN PERCENT OR MORE (BY VOLUME) OF ONE OR MORE OF THE ABOVE HALOGENATED SOLVENTS OR THOSE SOLVENTS LISTED IN F002, F004, AND F005; AND STILL BOTTOMS FROM THE RECOVERY OF THESE SPENT SOLVENTS AND SPENT SOLVENT MIXTURES.				
<b>Hazardous Waste Code:</b>		F003				
<b>Waste Code Description:</b>		THE FOLLOWING SPENT NONHALOGENATED SOLVENTS: XYLENE, ACETONE, ETHYL ACETATE, ETHYL BENZENE, ETHYL ETHER, METHYL ISOBUTYL KETONE, N-BUTYL ALCOHOL, CYCLOHEXANONE, AND METHANOL; ALL SPENT SOLVENT MIXTURES/BLENDS CONTAINING, BEFORE USE, ONLY THE ABOVE SPENT NONHALOGENATED SOLVENTS; AND ALL SPENT SOLVENT MIXTURES/BLENDS CONTAINING, BEFORE USE, ONE OR MORE OF THE ABOVE NONHALOGENATED SOLVENTS, AND A TOTAL OF TEN				



<i>Map Key</i>	<i>Number of Records</i>	<i>Direction</i>	<i>Distance (mi/ft)</i>	<i>Elev/Diff (ft)</i>	<i>Site</i>	<i>DB</i>
----------------	--------------------------	------------------	-------------------------	-----------------------	-------------	-----------

PERCENT OR MORE (BY VOLUME) OF ONE OR MORE OF THOSE SOLVENTS LISTED IN F001, F002, F004, AND F005; AND STILL BOTTOMS FROM THE RECOVERY OF THESE SPENT SOLVENTS AND SPENT SOLVENT MIXTURES.

**Hazardous Waste Code:**  
**Waste Code Description:**

F005  
THE FOLLOWING SPENT NONHALOGENATED SOLVENTS: TOLUENE, METHYL ETHYL KETONE, CARBON DISULFIDE, ISOBUTANOL, PYRIDINE, BENZENE, 2-ETHOXYETHANOL, AND 2-NITROPROPANE; ALL SPENT SOLVENT MIXTURES/BLENDS CONTAINING, BEFORE USE, A TOTAL OF TEN PERCENT OR MORE (BY VOLUME) OF ONE OR MORE OF THE ABOVE NONHALOGENATED SOLVENTS OR THOSE SOLVENTS LISTED IN F001, F002, OR F004; AND STILL BOTTOMS FROM THE RECOVERY OF THESE SPENT SOLVENTS AND SPENT SOLVENT MIXTURES.

**Hazardous Waste Code:**  
**Waste Code Description:**

F002  
THE FOLLOWING SPENT HALOGENATED SOLVENTS: TETRACHLOROETHYLENE, METHYLENE CHLORIDE, TRICHLOROETHYLENE, 1,1,1-TRICHLOROETHANE, CHLOROENZENE, 1,1,2-TRICHLORO-1,2,2-TRIFLUOROETHANE, ORTHO-DICHLOROBENZENE, TRICHLOROFLUOROMETHANE, AND 1,1,2, TRICHLOROETHANE; ALL SPENT SOLVENT MIXTURES/BLENDS CONTAINING, BEFORE USE, A TOTAL OF TEN PERCENT OR MORE (BY VOLUME) OF ONE OR MORE OF THE ABOVE HALOGENATED SOLVENTS OR THOSE SOLVENTS LISTED IN F001, F004, AND F005; AND STILL BOTTOMS FROM THE RECOVERY OF THESE SPENT SOLVENTS AND SPENT SOLVENT MIXTURES.

**Hazardous Waste Code:**  
**Waste Code Description:**

F004  
THE FOLLOWING SPENT NONHALOGENATED SOLVENTS: CRESOLS, CRESYLIC ACID, AND NITROBENZENE; AND THE STILL BOTTOMS FROM THE RECOVERY OF THESE SOLVENTS; ALL SPENT SOLVENT MIXTURES/BLENDS CONTAINING, BEFORE USE, A TOTAL OF TEN PERCENT OR MORE (BY VOLUME) OF ONE OR MORE OF THE ABOVE NONHALOGENATED SOLVENTS OR THOSE SOLVENTS LISTED IN F001, F002, AND F005; AND STILL BOTTOMS FROM THE RECOVERY OF THESE SPENT SOLVENTS AND SPENT SOLVENT MIXTURES.

**Hazardous Waste Handler Details**

**Sequence No:** 201507  
**Receive Date:** 20150731  
**Handler Name:** TAMPA TRANSFLO TERMINAL  
**Federal Waste Generator Code:** 3  
**Generator Code Description:** Very Small Quantity Generator  
**Source Type:** Implementer

**Waste Code Details**

**Hazardous Waste Code:** D001  
**Waste Code Description:** IGNITABLE WASTE

**Hazardous Waste Code:** D004  
**Waste Code Description:** ARSENIC

**Hazardous Waste Code:** D005  
**Waste Code Description:** BARIUM

**Hazardous Waste Code:** D006  
**Waste Code Description:** CADMIUM

**Hazardous Waste Code:** D007  
**Waste Code Description:** CHROMIUM

<b>Map Key</b>	<b>Number of Records</b>	<b>Direction</b>	<b>Distance (mi/ft)</b>	<b>Elev/Diff (ft)</b>	<b>Site</b>	<b>DB</b>
<b>Hazardous Waste Code:</b>			D008			
<b>Waste Code Description:</b>			LEAD			
<b>Hazardous Waste Code:</b>			D009			
<b>Waste Code Description:</b>			MERCURY			
<b>Hazardous Waste Code:</b>			D010			
<b>Waste Code Description:</b>			SELENIUM			
<b>Hazardous Waste Code:</b>			D011			
<b>Waste Code Description:</b>			SILVER			
<b>Hazardous Waste Code:</b>			D029			
<b>Waste Code Description:</b>			1,1-DICHLOROETHYLENE			
<b>Hazardous Waste Code:</b>			D035			
<b>Waste Code Description:</b>			METHYL ETHYL KETONE			
<b>Hazardous Waste Code:</b>			D043			
<b>Waste Code Description:</b>			VINYL CHLORIDE			
<b>Hazardous Waste Code:</b>			F001			
<b>Waste Code Description:</b>			THE FOLLOWING SPENT HALOGENATED SOLVENTS USED IN DEGREASING: TETRACHLOROETHYLENE, TRICHLOROETHYLENE, METHYLENE CHLORIDE, 1,1,1-TRICHLOROETHANE, CARBON TETRACHLORIDE AND CHLORINATED FLUOROCARBONS; ALL SPENT SOLVENT MIXTURES/BLENDS USED IN DEGREASING CONTAINING, BEFORE USE, A TOTAL OF TEN PERCENT OR MORE (BY VOLUME) OF ONE OR MORE OF THE ABOVE HALOGENATED SOLVENTS OR THOSE SOLVENTS LISTED IN F002, F004, AND F005; AND STILL BOTTOMS FROM THE RECOVERY OF THESE SPENT SOLVENTS AND SPENT SOLVENT MIXTURES.			
<b>Hazardous Waste Code:</b>			F002			
<b>Waste Code Description:</b>			THE FOLLOWING SPENT HALOGENATED SOLVENTS: TETRACHLOROETHYLENE, METHYLENE CHLORIDE, TRICHLOROETHYLENE, 1,1,1-TRICHLOROETHANE, CHLORO BENZENE, 1,1,2-TRICHLORO-1,2,2-TRIFLUOROETHANE, ORTHO-DICHLOROBENZENE, TRICHLOROFLUOROMETHANE, AND 1,1,2, TRICHLOROETHANE; ALL SPENT SOLVENT MIXTURES/BLENDS CONTAINING, BEFORE USE, A TOTAL OF TEN PERCENT OR MORE (BY VOLUME) OF ONE OR MORE OF THE ABOVE HALOGENATED SOLVENTS OR THOSE SOLVENTS LISTED IN F001, F004, AND F005; AND STILL BOTTOMS FROM THE RECOVERY OF THESE SPENT SOLVENTS AND SPENT SOLVENT MIXTURES.			
<b>Hazardous Waste Code:</b>			F003			
<b>Waste Code Description:</b>			THE FOLLOWING SPENT NONHALOGENATED SOLVENTS: XYLENE, ACETONE, ETHYL ACETATE, ETHYL BENZENE, ETHYL ETHER, METHYL ISOBUTYL KETONE, N-BUTYL ALCOHOL, CYCLOHEXANONE, AND METHANOL; ALL SPENT SOLVENT MIXTURES/BLENDS CONTAINING, BEFORE USE, ONLY THE ABOVE SPENT NONHALOGENATED SOLVENTS; AND ALL SPENT SOLVENT MIXTURES/BLENDS CONTAINING, BEFORE USE, ONE OR MORE OF THE ABOVE NONHALOGENATED SOLVENTS, AND A TOTAL OF TEN PERCENT OR MORE (BY VOLUME) OF ONE OR MORE OF THOSE SOLVENTS LISTED IN F001, F002, F004, AND F005; AND STILL BOTTOMS FROM THE RECOVERY OF THESE SPENT SOLVENTS AND SPENT SOLVENT MIXTURES.			
<b>Hazardous Waste Code:</b>			F004			
<b>Waste Code Description:</b>			THE FOLLOWING SPENT NONHALOGENATED SOLVENTS: CRESOLS, CRESYLIC ACID, AND NITROBENZENE; AND THE STILL BOTTOMS FROM THE RECOVERY OF THESE SOLVENTS; ALL SPENT SOLVENT MIXTURES/BLENDS CONTAINING, BEFORE USE, A TOTAL OF TEN PERCENT OR MORE (BY VOLUME) OF ONE OR MORE OF THE ABOVE NONHALOGENATED SOLVENTS OR THOSE SOLVENTS LISTED IN F001, F002, AND F005; AND STILL BOTTOMS FROM THE RECOVERY OF THESE SPENT SOLVENTS AND SPENT SOLVENT MIXTURES.			
<b>Hazardous Waste Code:</b>			F005			
<b>Waste Code Description:</b>			THE FOLLOWING SPENT NONHALOGENATED SOLVENTS: TOLUENE, METHYL ETHYL KETONE, CARBON			

Map Key	Number of Records	Direction	Distance (mi/ft)	Elev/Diff (ft)	Site	DB
---------	-------------------	-----------	------------------	----------------	------	----

DISULFIDE, ISOBUTANOL, PYRIDINE, BENZENE, 2-ETHOXYETHANOL, AND 2-NITROPROPANE; ALL SPENT SOLVENT MIXTURES/BLENDS CONTAINING, BEFORE USE, A TOTAL OF TEN PERCENT OR MORE (BY VOLUME) OF ONE OR MORE OF THE ABOVE NONHALOGENATED SOLVENTS OR THOSE SOLVENTS LISTED IN F001, F002, OR F004; AND STILL BOTTOMS FROM THE RECOVERY OF THESE SPENT SOLVENTS AND SPENT SOLVENT MIXTURES.

**Hazardous Waste Handler Details**

**Sequence No:** 201110  
**Receive Date:** 20111025  
**Handler Name:** TAMPA TRANSFLO TERMINAL  
**Federal Waste Generator Code:** N  
**Generator Code Description:** Not a Generator, Verified  
**Source Type:** Notification

**Waste Code Details**

**Hazardous Waste Code:** F001  
**Waste Code Description:** THE FOLLOWING SPENT HALOGENATED SOLVENTS USED IN DEGREASING: TETRACHLOROETHYLENE, TRICHLOROETHYLENE, METHYLENE CHLORIDE, 1,1,1-TRICHLOROETHANE, CARBON TETRACHLORIDE AND CHLORINATED FLUOROCARBONS; ALL SPENT SOLVENT MIXTURES/BLENDS USED IN DEGREASING CONTAINING, BEFORE USE, A TOTAL OF TEN PERCENT OR MORE (BY VOLUME) OF ONE OR MORE OF THE ABOVE HALOGENATED SOLVENTS OR THOSE SOLVENTS LISTED IN F002, F004, AND F005; AND STILL BOTTOMS FROM THE RECOVERY OF THESE SPENT SOLVENTS AND SPENT SOLVENT MIXTURES.

**Hazardous Waste Code:** F002  
**Waste Code Description:** THE FOLLOWING SPENT HALOGENATED SOLVENTS: TETRACHLOROETHYLENE, METHYLENE CHLORIDE, TRICHLOROETHYLENE, 1,1,1-TRICHLOROETHANE, CHLOROBENZENE, 1,1,2-TRICHLORO-1,2,2-TRIFLUOROETHANE, ORTHO-DICHLOROBENZENE, TRICHLOROFLUOROMETHANE, AND 1,1,2, TRICHLOROETHANE; ALL SPENT SOLVENT MIXTURES/BLENDS CONTAINING, BEFORE USE, A TOTAL OF TEN PERCENT OR MORE (BY VOLUME) OF ONE OR MORE OF THE ABOVE HALOGENATED SOLVENTS OR THOSE SOLVENTS LISTED IN F001, F004, AND F005; AND STILL BOTTOMS FROM THE RECOVERY OF THESE SPENT SOLVENTS AND SPENT SOLVENT MIXTURES.

**Hazardous Waste Code:** F003  
**Waste Code Description:** THE FOLLOWING SPENT NONHALOGENATED SOLVENTS: XYLENE, ACETONE, ETHYL ACETATE, ETHYL BENZENE, ETHYL ETHER, METHYL ISOBUTYL KETONE, N-BUTYL ALCOHOL, CYCLOHEXANONE, AND METHANOL; ALL SPENT SOLVENT MIXTURES/BLENDS CONTAINING, BEFORE USE, ONLY THE ABOVE SPENT NONHALOGENATED SOLVENTS; AND ALL SPENT SOLVENT MIXTURES/BLENDS CONTAINING, BEFORE USE, ONE OR MORE OF THE ABOVE NONHALOGENATED SOLVENTS, AND A TOTAL OF TEN PERCENT OR MORE (BY VOLUME) OF ONE OR MORE OF THOSE SOLVENTS LISTED IN F001, F002, F004, AND F005; AND STILL BOTTOMS FROM THE RECOVERY OF THESE SPENT SOLVENTS AND SPENT SOLVENT MIXTURES.

**Hazardous Waste Code:** F004  
**Waste Code Description:** THE FOLLOWING SPENT NONHALOGENATED SOLVENTS: CRESOLS, CRESYLIC ACID, AND NITROBENZENE; AND THE STILL BOTTOMS FROM THE RECOVERY OF THESE SOLVENTS; ALL SPENT SOLVENT MIXTURES/BLENDS CONTAINING, BEFORE USE, A TOTAL OF TEN PERCENT OR MORE (BY VOLUME) OF ONE OR MORE OF THE ABOVE NONHALOGENATED SOLVENTS OR THOSE SOLVENTS LISTED IN F001, F002, AND F005; AND STILL BOTTOMS FROM THE RECOVERY OF THESE SPENT SOLVENTS AND SPENT SOLVENT MIXTURES.

**Hazardous Waste Code:** F005  
**Waste Code Description:** THE FOLLOWING SPENT NONHALOGENATED SOLVENTS: TOLUENE, METHYL ETHYL KETONE, CARBON DISULFIDE, ISOBUTANOL, PYRIDINE, BENZENE, 2-ETHOXYETHANOL, AND 2-NITROPROPANE; ALL SPENT SOLVENT MIXTURES/BLENDS CONTAINING, BEFORE USE, A TOTAL OF TEN PERCENT OR MORE (BY VOLUME) OF ONE OR MORE OF THE ABOVE NONHALOGENATED SOLVENTS OR THOSE SOLVENTS LISTED IN F001, F002, OR F004; AND STILL BOTTOMS FROM THE RECOVERY OF THESE SPENT SOLVENTS AND SPENT SOLVENT MIXTURES.

<b>Map Key</b>	<b>Number of Records</b>	<b>Direction</b>	<b>Distance (mi/ft)</b>	<b>Elev/Diff (ft)</b>	<b>Site</b>	<b>DB</b>
<b>Hazardous Waste Code:</b>		D004				
<b>Waste Code Description:</b>		ARSENIC				
<b>Hazardous Waste Code:</b>		D006				
<b>Waste Code Description:</b>		CADMIUM				
<b>Hazardous Waste Code:</b>		D008				
<b>Waste Code Description:</b>		LEAD				
<b>Hazardous Waste Code:</b>		D010				
<b>Waste Code Description:</b>		SELENIUM				
<b>Hazardous Waste Code:</b>		D029				
<b>Waste Code Description:</b>		1,1-DICHLOROETHYLENE				
<b>Hazardous Waste Code:</b>		D043				
<b>Waste Code Description:</b>		VINYL CHLORIDE				
<b>Hazardous Waste Code:</b>		D001				
<b>Waste Code Description:</b>		IGNITABLE WASTE				
<b>Hazardous Waste Code:</b>		D005				
<b>Waste Code Description:</b>		BARIUM				
<b>Hazardous Waste Code:</b>		D007				
<b>Waste Code Description:</b>		CHROMIUM				
<b>Hazardous Waste Code:</b>		D009				
<b>Waste Code Description:</b>		MERCURY				
<b>Hazardous Waste Code:</b>		D011				
<b>Waste Code Description:</b>		SILVER				
<b>Hazardous Waste Code:</b>		D035				
<b>Waste Code Description:</b>		METHYL ETHYL KETONE				

**Hazardous Waste Handler Details**

**Sequence No:** 201802  
**Receive Date:** 20180215  
**Handler Name:** TAMPA TRANSFLO TERMINAL  
**Federal Waste Generator Code:** 2  
**Generator Code Description:** Small Quantity Generator  
**Source Type:** Implementer

**Waste Code Details**

**Hazardous Waste Code:** D001  
**Waste Code Description:** IGNITABLE WASTE

<b>Map Key</b>	<b>Number of Records</b>	<b>Direction</b>	<b>Distance (mi/ft)</b>	<b>Elev/Diff (ft)</b>	<b>Site</b>	<b>DB</b>	
<b>Hazardous Waste Code:</b>			D002				
<b>Waste Code Description:</b>			CORROSIVE WASTE				
<b>Hazardous Waste Code:</b>			D004				
<b>Waste Code Description:</b>			ARSENIC				
<b>Hazardous Waste Code:</b>			D005				
<b>Waste Code Description:</b>			BARIUM				
<b>Hazardous Waste Code:</b>			D006				
<b>Waste Code Description:</b>			CADMIUM				
<b>Hazardous Waste Code:</b>			D007				
<b>Waste Code Description:</b>			CHROMIUM				
<b>Hazardous Waste Code:</b>			D008				
<b>Waste Code Description:</b>			LEAD				
<b>Hazardous Waste Code:</b>			D009				
<b>Waste Code Description:</b>			MERCURY				
<b>Hazardous Waste Code:</b>			D010				
<b>Waste Code Description:</b>			SELENIUM				
<b>Hazardous Waste Code:</b>			D011				
<b>Waste Code Description:</b>			SILVER				
<b>Hazardous Waste Code:</b>			D029				
<b>Waste Code Description:</b>			1,1-DICHLOROETHYLENE				
<b>Hazardous Waste Code:</b>			D035				
<b>Waste Code Description:</b>			METHYL ETHYL KETONE				
<b>Hazardous Waste Code:</b>			D043				
<b>Waste Code Description:</b>			VINYL CHLORIDE				
<b>Hazardous Waste Code:</b>			F001				
<b>Waste Code Description:</b>			THE FOLLOWING SPENT HALOGENATED SOLVENTS USED IN DEGREASING: TETRACHLOROETHYLENE, TRICHLOROETHYLENE, METHYLENE CHLORIDE, 1,1,1-TRICHLOROETHANE, CARBON TETRACHLORIDE AND CHLORINATED FLUOROCARBONS; ALL SPENT SOLVENT MIXTURES/BLENDS USED IN DEGREASING CONTAINING, BEFORE USE, A TOTAL OF TEN PERCENT OR MORE (BY VOLUME) OF ONE OR MORE OF THE ABOVE HALOGENATED SOLVENTS OR THOSE SOLVENTS LISTED IN F002, F004, AND F005; AND STILL BOTTOMS FROM THE RECOVERY OF THESE SPENT SOLVENTS AND SPENT SOLVENT MIXTURES.				
<b>Hazardous Waste Code:</b>			F002				
<b>Waste Code Description:</b>			THE FOLLOWING SPENT HALOGENATED SOLVENTS: TETRACHLOROETHYLENE, METHYLENE CHLORIDE, TRICHLOROETHYLENE, 1,1,1-TRICHLOROETHANE, CHLOROBENZENE, 1,1,2-TRICHLORO-1,2,2-TRIFLUOROETHANE, ORTHO-DICHLOROBENZENE, TRICHLOROFLUOROMETHANE, AND 1,1,2, TRICHLOROETHANE; ALL SPENT SOLVENT MIXTURES/BLENDS CONTAINING, BEFORE USE, A TOTAL OF TEN PERCENT OR MORE (BY VOLUME) OF ONE OR MORE OF THE ABOVE HALOGENATED SOLVENTS OR THOSE SOLVENTS LISTED IN F001, F004, AND F005; AND STILL BOTTOMS FROM THE RECOVERY OF THESE SPENT SOLVENTS AND SPENT SOLVENT MIXTURES.				
<b>Hazardous Waste Code:</b>			F003				

<b>Map Key</b>	<b>Number of Records</b>	<b>Direction</b>	<b>Distance (mi/ft)</b>	<b>Elev/Diff (ft)</b>	<b>Site</b>	<b>DB</b>
----------------	--------------------------	------------------	-------------------------	-----------------------	-------------	-----------

**Waste Code Description:** THE FOLLOWING SPENT NONHALOGENATED SOLVENTS: XYLENE, ACETONE, ETHYL ACETATE, ETHYL BENZENE, ETHYL ETHER, METHYL ISOBUTYL KETONE, N-BUTYL ALCOHOL, CYCLOHEXANONE, AND METHANOL; ALL SPENT SOLVENT MIXTURES/BLENDS CONTAINING, BEFORE USE, ONLY THE ABOVE SPENT NONHALOGENATED SOLVENTS; AND ALL SPENT SOLVENT MIXTURES/BLENDS CONTAINING, BEFORE USE, ONE OR MORE OF THE ABOVE NONHALOGENATED SOLVENTS, AND A TOTAL OF TEN PERCENT OR MORE (BY VOLUME) OF ONE OR MORE OF THOSE SOLVENTS LISTED IN F001, F002, F004, AND F005; AND STILL BOTTOMS FROM THE RECOVERY OF THESE SPENT SOLVENTS AND SPENT SOLVENT MIXTURES.

**Hazardous Waste Code:** F004  
**Waste Code Description:** THE FOLLOWING SPENT NONHALOGENATED SOLVENTS: CRESOLS, CRESYLIC ACID, AND NITROBENZENE; AND THE STILL BOTTOMS FROM THE RECOVERY OF THESE SOLVENTS; ALL SPENT SOLVENT MIXTURES/BLENDS CONTAINING, BEFORE USE, A TOTAL OF TEN PERCENT OR MORE (BY VOLUME) OF ONE OR MORE OF THE ABOVE NONHALOGENATED SOLVENTS OR THOSE SOLVENTS LISTED IN F001, F002, AND F005; AND STILL BOTTOMS FROM THE RECOVERY OF THESE SPENT SOLVENTS AND SPENT SOLVENT MIXTURES.

**Hazardous Waste Code:** F005  
**Waste Code Description:** THE FOLLOWING SPENT NONHALOGENATED SOLVENTS: TOLUENE, METHYL ETHYL KETONE, CARBON DISULFIDE, ISOBUTANOL, PYRIDINE, BENZENE, 2-ETHOXYETHANOL, AND 2-NITROPROPANE; ALL SPENT SOLVENT MIXTURES/BLENDS CONTAINING, BEFORE USE, A TOTAL OF TEN PERCENT OR MORE (BY VOLUME) OF ONE OR MORE OF THE ABOVE NONHALOGENATED SOLVENTS OR THOSE SOLVENTS LISTED IN F001, F002, OR F004; AND STILL BOTTOMS FROM THE RECOVERY OF THESE SPENT SOLVENTS AND SPENT SOLVENT MIXTURES.

**Hazardous Waste Handler Details**

**Sequence No:** 201105  
**Receive Date:** 20110517  
**Handler Name:** TAMPA TRANSFLO TERMINAL  
**Federal Waste Generator Code:** 3  
**Generator Code Description:** Very Small Quantity Generator  
**Source Type:** Implementer

**Waste Code Details**

**Hazardous Waste Code:** D004  
**Waste Code Description:** ARSENIC

**Hazardous Waste Code:** D006  
**Waste Code Description:** CADMIUM

**Hazardous Waste Code:** D007  
**Waste Code Description:** CHROMIUM

**Hazardous Waste Code:** D008  
**Waste Code Description:** LEAD

**Hazardous Waste Code:** D009  
**Waste Code Description:** MERCURY

**Hazardous Waste Code:** D010  
**Waste Code Description:** SELENIUM

**Hazardous Waste Code:** D011

<b>Map Key</b>	<b>Number of Records</b>	<b>Direction</b>	<b>Distance (mi/ft)</b>	<b>Elev/Diff (ft)</b>	<b>Site</b>	<b>DB</b>
<b>Waste Code Description:</b>			SILVER			
<b>Hazardous Waste Code:</b>			D029			
<b>Waste Code Description:</b>			1,1-DICHLOROETHYLENE			
<b>Hazardous Waste Code:</b>			D035			
<b>Waste Code Description:</b>			METHYL ETHYL KETONE			
<b>Hazardous Waste Code:</b>			D043			
<b>Waste Code Description:</b>			VINYL CHLORIDE			
<b>Hazardous Waste Code:</b>			F001			
<b>Waste Code Description:</b>			THE FOLLOWING SPENT HALOGENATED SOLVENTS USED IN DEGREASING: TETRACHLOROETHYLENE, TRICHLOROETHYLENE, METHYLENE CHLORIDE, 1,1,1-TRICHLOROETHANE, CARBON TETRACHLORIDE AND CHLORINATED FLUOROCARBONS; ALL SPENT SOLVENT MIXTURES/BLENDS USED IN DEGREASING CONTAINING, BEFORE USE, A TOTAL OF TEN PERCENT OR MORE (BY VOLUME) OF ONE OR MORE OF THE ABOVE HALOGENATED SOLVENTS OR THOSE SOLVENTS LISTED IN F002, F004, AND F005; AND STILL BOTTOMS FROM THE RECOVERY OF THESE SPENT SOLVENTS AND SPENT SOLVENT MIXTURES.			
<b>Hazardous Waste Code:</b>			F002			
<b>Waste Code Description:</b>			THE FOLLOWING SPENT HALOGENATED SOLVENTS: TETRACHLOROETHYLENE, METHYLENE CHLORIDE, TRICHLOROETHYLENE, 1,1,1-TRICHLOROETHANE, CHLOROBENZENE, 1,1,2-TRICHLORO-1,2,2-TRIFLUOROETHANE, ORTHO-DICHLOROBENZENE, TRICHLOROFLUOROMETHANE, AND 1,1,2, TRICHLOROETHANE; ALL SPENT SOLVENT MIXTURES/BLENDS CONTAINING, BEFORE USE, A TOTAL OF TEN PERCENT OR MORE (BY VOLUME) OF ONE OR MORE OF THE ABOVE HALOGENATED SOLVENTS OR THOSE SOLVENTS LISTED IN F001, F004, AND F005; AND STILL BOTTOMS FROM THE RECOVERY OF THESE SPENT SOLVENTS AND SPENT SOLVENT MIXTURES.			
<b>Hazardous Waste Code:</b>			F003			
<b>Waste Code Description:</b>			THE FOLLOWING SPENT NONHALOGENATED SOLVENTS: XYLENE, ACETONE, ETHYL ACETATE, ETHYL BENZENE, ETHYL ETHER, METHYL ISOBUTYL KETONE, N-BUTYL ALCOHOL, CYCLOHEXANONE, AND METHANOL; ALL SPENT SOLVENT MIXTURES/BLENDS CONTAINING, BEFORE USE, ONLY THE ABOVE SPENT NONHALOGENATED SOLVENTS; AND ALL SPENT SOLVENT MIXTURES/BLENDS CONTAINING, BEFORE USE, ONE OR MORE OF THE ABOVE NONHALOGENATED SOLVENTS, AND A TOTAL OF TEN PERCENT OR MORE (BY VOLUME) OF ONE OR MORE OF THOSE SOLVENTS LISTED IN F001, F002, F004, AND F005; AND STILL BOTTOMS FROM THE RECOVERY OF THESE SPENT SOLVENTS AND SPENT SOLVENT MIXTURES.			
<b>Hazardous Waste Code:</b>			F004			
<b>Waste Code Description:</b>			THE FOLLOWING SPENT NONHALOGENATED SOLVENTS: CRESOLS, CRESYLIC ACID, AND NITROBENZENE; AND THE STILL BOTTOMS FROM THE RECOVERY OF THESE SOLVENTS; ALL SPENT SOLVENT MIXTURES/BLENDS CONTAINING, BEFORE USE, A TOTAL OF TEN PERCENT OR MORE (BY VOLUME) OF ONE OR MORE OF THE ABOVE NONHALOGENATED SOLVENTS OR THOSE SOLVENTS LISTED IN F001, F002, AND F005; AND STILL BOTTOMS FROM THE RECOVERY OF THESE SPENT SOLVENTS AND SPENT SOLVENT MIXTURES.			
<b>Hazardous Waste Code:</b>			F005			
<b>Waste Code Description:</b>			THE FOLLOWING SPENT NONHALOGENATED SOLVENTS: TOLUENE, METHYL ETHYL KETONE, CARBON DISULFIDE, ISOBUTANOL, PYRIDINE, BENZENE, 2-ETHOXYETHANOL, AND 2-NITROPROPANE; ALL SPENT SOLVENT MIXTURES/BLENDS CONTAINING, BEFORE USE, A TOTAL OF TEN PERCENT OR MORE (BY VOLUME) OF ONE OR MORE OF THE ABOVE NONHALOGENATED SOLVENTS OR THOSE SOLVENTS LISTED IN F001, F002, OR F004; AND STILL BOTTOMS FROM THE RECOVERY OF THESE SPENT SOLVENTS AND SPENT SOLVENT MIXTURES.			
<b>Hazardous Waste Code:</b>			D001			
<b>Waste Code Description:</b>			IGNITABLE WASTE			
<b>Hazardous Waste Code:</b>			D005			
<b>Waste Code Description:</b>			BARIUM			

**Hazardous Waste Handler Details**

**Sequence No:** 201202  
**Receive Date:** 20120227  
**Handler Name:** TAMPA TRANSFLO TERMINAL  
**Federal Waste Generator Code:** N  
**Generator Code Description:** Not a Generator, Verified  
**Source Type:** Notification

**Waste Code Details**

**Hazardous Waste Code:** D001  
**Waste Code Description:** IGNITABLE WASTE

**Hazardous Waste Code:** D004  
**Waste Code Description:** ARSENIC

**Hazardous Waste Code:** D005  
**Waste Code Description:** BARIUM

**Hazardous Waste Code:** D006  
**Waste Code Description:** CADMIUM

**Hazardous Waste Code:** D007  
**Waste Code Description:** CHROMIUM

**Hazardous Waste Code:** D008  
**Waste Code Description:** LEAD

**Hazardous Waste Code:** D009  
**Waste Code Description:** MERCURY

**Hazardous Waste Code:** D010  
**Waste Code Description:** SELENIUM

**Hazardous Waste Code:** D011  
**Waste Code Description:** SILVER

**Hazardous Waste Code:** D029  
**Waste Code Description:** 1,1-DICHLOROETHYLENE

**Hazardous Waste Code:** D035  
**Waste Code Description:** METHYL ETHYL KETONE

**Hazardous Waste Code:** D043  
**Waste Code Description:** VINYL CHLORIDE

**Hazardous Waste Code:** F001  
**Waste Code Description:** THE FOLLOWING SPENT HALOGENATED SOLVENTS USED IN DEGREASING: TETRACHLOROETHYLENE, TRICHLOROETHYLENE, METHYLENE CHLORIDE, 1,1,1-TRICHLOROETHANE, CARBON TETRACHLORIDE



AND CHLORINATED FLUOROCARBONS; ALL SPENT SOLVENT MIXTURES/BLENDS USED IN DEGREASING CONTAINING, BEFORE USE, A TOTAL OF TEN PERCENT OR MORE (BY VOLUME) OF ONE OR MORE OF THE ABOVE HALOGENATED SOLVENTS OR THOSE SOLVENTS LISTED IN F002, F004, AND F005; AND STILL BOTTOMS FROM THE RECOVERY OF THESE SPENT SOLVENTS AND SPENT SOLVENT MIXTURES.

**Hazardous Waste Code:** F002  
**Waste Code Description:** THE FOLLOWING SPENT HALOGENATED SOLVENTS: TETRACHLOROETHYLENE, METHYLENE CHLORIDE, TRICHLOROETHYLENE, 1,1,1-TRICHLOROETHANE, CHLOROBENZENE, 1,1,2-TRICHLORO-1,2,2-TRIFLUOROETHANE, ORTHO-DICHLOROBENZENE, TRICHLOROFLUOROMETHANE, AND 1,1,2, TRICHLOROETHANE; ALL SPENT SOLVENT MIXTURES/BLENDS CONTAINING, BEFORE USE, A TOTAL OF TEN PERCENT OR MORE (BY VOLUME) OF ONE OR MORE OF THE ABOVE HALOGENATED SOLVENTS OR THOSE SOLVENTS LISTED IN F001, F004, AND F005; AND STILL BOTTOMS FROM THE RECOVERY OF THESE SPENT SOLVENTS AND SPENT SOLVENT MIXTURES.

**Hazardous Waste Code:** F003  
**Waste Code Description:** THE FOLLOWING SPENT NONHALOGENATED SOLVENTS: XYLENE, ACETONE, ETHYL ACETATE, ETHYL BENZENE, ETHYL ETHER, METHYL ISOBUTYL KETONE, N-BUTYL ALCOHOL, CYCLOHEXANONE, AND METHANOL; ALL SPENT SOLVENT MIXTURES/BLENDS CONTAINING, BEFORE USE, ONLY THE ABOVE SPENT NONHALOGENATED SOLVENTS; AND ALL SPENT SOLVENT MIXTURES/BLENDS CONTAINING, BEFORE USE, ONE OR MORE OF THE ABOVE NONHALOGENATED SOLVENTS, AND A TOTAL OF TEN PERCENT OR MORE (BY VOLUME) OF ONE OR MORE OF THOSE SOLVENTS LISTED IN F001, F002, F004, AND F005; AND STILL BOTTOMS FROM THE RECOVERY OF THESE SPENT SOLVENTS AND SPENT SOLVENT MIXTURES.

**Hazardous Waste Code:** F004  
**Waste Code Description:** THE FOLLOWING SPENT NONHALOGENATED SOLVENTS: CRESOLS, CRESYLIC ACID, AND NITROBENZENE; AND THE STILL BOTTOMS FROM THE RECOVERY OF THESE SOLVENTS; ALL SPENT SOLVENT MIXTURES/BLENDS CONTAINING, BEFORE USE, A TOTAL OF TEN PERCENT OR MORE (BY VOLUME) OF ONE OR MORE OF THE ABOVE NONHALOGENATED SOLVENTS OR THOSE SOLVENTS LISTED IN F001, F002, AND F005; AND STILL BOTTOMS FROM THE RECOVERY OF THESE SPENT SOLVENTS AND SPENT SOLVENT MIXTURES.

**Hazardous Waste Code:** F005  
**Waste Code Description:** THE FOLLOWING SPENT NONHALOGENATED SOLVENTS: TOLUENE, METHYL ETHYL KETONE, CARBON DISULFIDE, ISOBUTANOL, PYRIDINE, BENZENE, 2-ETHOXYETHANOL, AND 2-NITROPROPANE; ALL SPENT SOLVENT MIXTURES/BLENDS CONTAINING, BEFORE USE, A TOTAL OF TEN PERCENT OR MORE (BY VOLUME) OF ONE OR MORE OF THE ABOVE NONHALOGENATED SOLVENTS OR THOSE SOLVENTS LISTED IN F001, F002, OR F004; AND STILL BOTTOMS FROM THE RECOVERY OF THESE SPENT SOLVENTS AND SPENT SOLVENT MIXTURES.

**Hazardous Waste Handler Details**

**Sequence No:** 201402  
**Receive Date:** 20140227  
**Handler Name:** TAMPA TRANSFLO TERMINAL  
**Federal Waste Generator Code:** 2  
**Generator Code Description:** Small Quantity Generator  
**Source Type:** Notification

**Waste Code Details**

**Hazardous Waste Code:** D004  
**Waste Code Description:** ARSENIC

**Hazardous Waste Code:** D006  
**Waste Code Description:** CADMIUM

<b>Map Key</b>	<b>Number of Records</b>	<b>Direction</b>	<b>Distance (mi/ft)</b>	<b>Elev/Diff (ft)</b>	<b>Site</b>	<b>DB</b>
<b>Hazardous Waste Code:</b>			D008			
<b>Waste Code Description:</b>			LEAD			
<b>Hazardous Waste Code:</b>			D010			
<b>Waste Code Description:</b>			SELENIUM			
<b>Hazardous Waste Code:</b>			D029			
<b>Waste Code Description:</b>			1,1-DICHLOROETHYLENE			
<b>Hazardous Waste Code:</b>			D043			
<b>Waste Code Description:</b>			VINYL CHLORIDE			
<b>Hazardous Waste Code:</b>			F002			
<b>Waste Code Description:</b>			THE FOLLOWING SPENT HALOGENATED SOLVENTS: TETRACHLOROETHYLENE, METHYLENE CHLORIDE, TRICHLOROETHYLENE, 1,1,1-TRICHLOROETHANE, CHLOROBENZENE, 1,1,2-TRICHLORO-1,2,2-TRIFLUOROETHANE, ORTHO-DICHLOROBENZENE, TRICHLOROFLUOROMETHANE, AND 1,1,2, TRICHLOROETHANE; ALL SPENT SOLVENT MIXTURES/BLENDS CONTAINING, BEFORE USE, A TOTAL OF TEN PERCENT OR MORE (BY VOLUME) OF ONE OR MORE OF THE ABOVE HALOGENATED SOLVENTS OR THOSE SOLVENTS LISTED IN F001, F004, AND F005; AND STILL BOTTOMS FROM THE RECOVERY OF THESE SPENT SOLVENTS AND SPENT SOLVENT MIXTURES.			
<b>Hazardous Waste Code:</b>			F004			
<b>Waste Code Description:</b>			THE FOLLOWING SPENT NONHALOGENATED SOLVENTS: CRESOLS, CRESYLIC ACID, AND NITROBENZENE; AND THE STILL BOTTOMS FROM THE RECOVERY OF THESE SOLVENTS; ALL SPENT SOLVENT MIXTURES/BLENDS CONTAINING, BEFORE USE, A TOTAL OF TEN PERCENT OR MORE (BY VOLUME) OF ONE OR MORE OF THE ABOVE NONHALOGENATED SOLVENTS OR THOSE SOLVENTS LISTED IN F001, F002, AND F005; AND STILL BOTTOMS FROM THE RECOVERY OF THESE SPENT SOLVENTS AND SPENT SOLVENT MIXTURES.			
<b>Hazardous Waste Code:</b>			D001			
<b>Waste Code Description:</b>			IGNITABLE WASTE			
<b>Hazardous Waste Code:</b>			D005			
<b>Waste Code Description:</b>			BARIUM			
<b>Hazardous Waste Code:</b>			D007			
<b>Waste Code Description:</b>			CHROMIUM			
<b>Hazardous Waste Code:</b>			D009			
<b>Waste Code Description:</b>			MERCURY			
<b>Hazardous Waste Code:</b>			D011			
<b>Waste Code Description:</b>			SILVER			
<b>Hazardous Waste Code:</b>			D035			
<b>Waste Code Description:</b>			METHYL ETHYL KETONE			
<b>Hazardous Waste Code:</b>			F001			
<b>Waste Code Description:</b>			THE FOLLOWING SPENT HALOGENATED SOLVENTS USED IN DEGREASING: TETRACHLOROETHYLENE, TRICHLOROETHYLENE, METHYLENE CHLORIDE, 1,1,1-TRICHLOROETHANE, CARBON TETRACHLORIDE AND CHLORINATED FLUOROCARBONS; ALL SPENT SOLVENT MIXTURES/BLENDS USED IN DEGREASING CONTAINING, BEFORE USE, A TOTAL OF TEN PERCENT OR MORE (BY VOLUME) OF ONE OR MORE OF THE ABOVE HALOGENATED SOLVENTS OR THOSE SOLVENTS LISTED IN F002, F004, AND F005; AND STILL BOTTOMS FROM THE RECOVERY OF THESE SPENT SOLVENTS AND SPENT SOLVENT MIXTURES.			
<b>Hazardous Waste Code:</b>			F003			

<i>Map Key</i>	<i>Number of Records</i>	<i>Direction</i>	<i>Distance (mi/ft)</i>	<i>Elev/Diff (ft)</i>	<i>Site</i>	<i>DB</i>
<b>Waste Code Description:</b>		THE FOLLOWING SPENT NONHALOGENATED SOLVENTS: XYLENE, ACETONE, ETHYL ACETATE, ETHYL BENZENE, ETHYL ETHER, METHYL ISOBUTYL KETONE, N-BUTYL ALCOHOL, CYCLOHEXANONE, AND METHANOL; ALL SPENT SOLVENT MIXTURES/BLENDS CONTAINING, BEFORE USE, ONLY THE ABOVE SPENT NONHALOGENATED SOLVENTS; AND ALL SPENT SOLVENT MIXTURES/BLENDS CONTAINING, BEFORE USE, ONE OR MORE OF THE ABOVE NONHALOGENATED SOLVENTS, AND A TOTAL OF TEN PERCENT OR MORE (BY VOLUME) OF ONE OR MORE OF THOSE SOLVENTS LISTED IN F001, F002, F004, AND F005; AND STILL BOTTOMS FROM THE RECOVERY OF THESE SPENT SOLVENTS AND SPENT SOLVENT MIXTURES.				
<b>Hazardous Waste Code:</b>		F005				
<b>Waste Code Description:</b>		THE FOLLOWING SPENT NONHALOGENATED SOLVENTS: TOLUENE, METHYL ETHYL KETONE, CARBON DISULFIDE, ISOBUTANOL, PYRIDINE, BENZENE, 2-ETHOXYETHANOL, AND 2-NITROPROPANE; ALL SPENT SOLVENT MIXTURES/BLENDS CONTAINING, BEFORE USE, A TOTAL OF TEN PERCENT OR MORE (BY VOLUME) OF ONE OR MORE OF THE ABOVE NONHALOGENATED SOLVENTS OR THOSE SOLVENTS LISTED IN F001, F002, OR F004; AND STILL BOTTOMS FROM THE RECOVERY OF THESE SPENT SOLVENTS AND SPENT SOLVENT MIXTURES.				
<b><u>Hazardous Waste Handler Details</u></b>						
<b>Sequence No:</b>		201812				
<b>Receive Date:</b>		20181207				
<b>Handler Name:</b>		TAMPA TRANSFLO TERMINAL				
<b>Federal Waste Generator Code:</b>		3				
<b>Generator Code Description:</b>		Very Small Quantity Generator				
<b>Source Type:</b>		Notification				
<b><u>Waste Code Details</u></b>						
<b>Hazardous Waste Code:</b>		D001				
<b>Waste Code Description:</b>		IGNITABLE WASTE				
<b>Hazardous Waste Code:</b>		D004				
<b>Waste Code Description:</b>		ARSENIC				
<b>Hazardous Waste Code:</b>		D006				
<b>Waste Code Description:</b>		CADMIUM				
<b>Hazardous Waste Code:</b>		D008				
<b>Waste Code Description:</b>		LEAD				
<b>Hazardous Waste Code:</b>		D009				
<b>Waste Code Description:</b>		MERCURY				
<b>Hazardous Waste Code:</b>		D011				
<b>Waste Code Description:</b>		SILVER				
<b>Hazardous Waste Code:</b>		D035				
<b>Waste Code Description:</b>		METHYL ETHYL KETONE				
<b>Hazardous Waste Code:</b>		F001				
<b>Waste Code Description:</b>		THE FOLLOWING SPENT HALOGENATED SOLVENTS USED IN DEGREASING: TETRACHLOROETHYLENE, TRICHLOROETHYLENE, METHYLENE CHLORIDE, 1,1,1-TRICHLOROETHANE, CARBON TETRACHLORIDE AND CHLORINATED FLUOROCARBONS; ALL SPENT SOLVENT MIXTURES/BLENDS USED IN DEGREASING CONTAINING, BEFORE USE, A TOTAL OF TEN PERCENT OR MORE (BY VOLUME) OF ONE OR MORE OF THE ABOVE HALOGENATED SOLVENTS OR THOSE SOLVENTS LISTED IN F002, F004, AND F005; AND				

<b>Map Key</b>	<b>Number of Records</b>	<b>Direction</b>	<b>Distance (mi/ft)</b>	<b>Elev/Diff (ft)</b>	<b>Site</b>	<b>DB</b>
					STILL BOTTOMS FROM THE RECOVERY OF THESE SPENT SOLVENTS AND SPENT SOLVENT MIXTURES.	
<b>Hazardous Waste Code:</b>			F003			
<b>Waste Code Description:</b>			THE FOLLOWING SPENT NONHALOGENATED SOLVENTS: XYLENE, ACETONE, ETHYL ACETATE, ETHYL BENZENE, ETHYL ETHER, METHYL ISOBUTYL KETONE, N-BUTYL ALCOHOL, CYCLOHEXANONE, AND METHANOL; ALL SPENT SOLVENT MIXTURES/BLENDS CONTAINING, BEFORE USE, ONLY THE ABOVE SPENT NONHALOGENATED SOLVENTS; AND ALL SPENT SOLVENT MIXTURES/BLENDS CONTAINING, BEFORE USE, ONE OR MORE OF THE ABOVE NONHALOGENATED SOLVENTS, AND A TOTAL OF TEN PERCENT OR MORE (BY VOLUME) OF ONE OR MORE OF THOSE SOLVENTS LISTED IN F001, F002, F004, AND F005; AND STILL BOTTOMS FROM THE RECOVERY OF THESE SPENT SOLVENTS AND SPENT SOLVENT MIXTURES.			
<b>Hazardous Waste Code:</b>			F005			
<b>Waste Code Description:</b>			THE FOLLOWING SPENT NONHALOGENATED SOLVENTS: TOLUENE, METHYL ETHYL KETONE, CARBON DISULFIDE, ISOBUTANOL, PYRIDINE, BENZENE, 2-ETHOXYETHANOL, AND 2-NITROPROPANE; ALL SPENT SOLVENT MIXTURES/BLENDS CONTAINING, BEFORE USE, A TOTAL OF TEN PERCENT OR MORE (BY VOLUME) OF ONE OR MORE OF THE ABOVE NONHALOGENATED SOLVENTS OR THOSE SOLVENTS LISTED IN F001, F002, OR F004; AND STILL BOTTOMS FROM THE RECOVERY OF THESE SPENT SOLVENTS AND SPENT SOLVENT MIXTURES.			
<b>Hazardous Waste Code:</b>			F002			
<b>Waste Code Description:</b>			THE FOLLOWING SPENT HALOGENATED SOLVENTS: TETRACHLOROETHYLENE, METHYLENE CHLORIDE, TRICHLOROETHYLENE, 1,1,1-TRICHLOROETHANE, CHLOROBENZENE, 1,1,2-TRICHLORO-1,2,2-TRIFLUOROETHANE, ORTHO-DICHLOROBENZENE, TRICHLOROFLUOROMETHANE, AND 1,1,2, TRICHLOROETHANE; ALL SPENT SOLVENT MIXTURES/BLENDS CONTAINING, BEFORE USE, A TOTAL OF TEN PERCENT OR MORE (BY VOLUME) OF ONE OR MORE OF THE ABOVE HALOGENATED SOLVENTS OR THOSE SOLVENTS LISTED IN F001, F004, AND F005; AND STILL BOTTOMS FROM THE RECOVERY OF THESE SPENT SOLVENTS AND SPENT SOLVENT MIXTURES.			
<b>Hazardous Waste Code:</b>			F004			
<b>Waste Code Description:</b>			THE FOLLOWING SPENT NONHALOGENATED SOLVENTS: CRESOLS, CRESYLIC ACID, AND NITROBENZENE; AND THE STILL BOTTOMS FROM THE RECOVERY OF THESE SOLVENTS; ALL SPENT SOLVENT MIXTURES/BLENDS CONTAINING, BEFORE USE, A TOTAL OF TEN PERCENT OR MORE (BY VOLUME) OF ONE OR MORE OF THE ABOVE NONHALOGENATED SOLVENTS OR THOSE SOLVENTS LISTED IN F001, F002, AND F005; AND STILL BOTTOMS FROM THE RECOVERY OF THESE SPENT SOLVENTS AND SPENT SOLVENT MIXTURES.			
<b>Hazardous Waste Code:</b>			D002			
<b>Waste Code Description:</b>			CORROSIVE WASTE			
<b>Hazardous Waste Code:</b>			D005			
<b>Waste Code Description:</b>			BARIUM			
<b>Hazardous Waste Code:</b>			D007			
<b>Waste Code Description:</b>			CHROMIUM			
<b>Hazardous Waste Code:</b>			D010			
<b>Waste Code Description:</b>			SELENIUM			
<b>Hazardous Waste Code:</b>			D029			
<b>Waste Code Description:</b>			1,1-DICHLOROETHYLENE			
<b>Hazardous Waste Code:</b>			D043			
<b>Waste Code Description:</b>			VINYL CHLORIDE			

**Hazardous Waste Handler Details**

<b>Map Key</b>	<b>Number of Records</b>	<b>Direction</b>	<b>Distance (mi/ft)</b>	<b>Elev/Diff (ft)</b>	<b>Site</b>	<b>DB</b>
<b>Sequence No:</b>			201401			
<b>Receive Date:</b>			20140131			
<b>Handler Name:</b>			TAMPA TRANSFLO TERMINAL			
<b>Federal Waste Generator Code:</b>			2			
<b>Generator Code Description:</b>			Small Quantity Generator			
<b>Source Type:</b>			Notification			
<b><u>Waste Code Details</u></b>						
<b>Hazardous Waste Code:</b>			D004			
<b>Waste Code Description:</b>			ARSENIC			
<b>Hazardous Waste Code:</b>			D006			
<b>Waste Code Description:</b>			CADMIUM			
<b>Hazardous Waste Code:</b>			D008			
<b>Waste Code Description:</b>			LEAD			
<b>Hazardous Waste Code:</b>			D010			
<b>Waste Code Description:</b>			SELENIUM			
<b>Hazardous Waste Code:</b>			D029			
<b>Waste Code Description:</b>			1,1-DICHLOROETHYLENE			
<b>Hazardous Waste Code:</b>			D043			
<b>Waste Code Description:</b>			VINYL CHLORIDE			
<b>Hazardous Waste Code:</b>			F002			
<b>Waste Code Description:</b>			THE FOLLOWING SPENT HALOGENATED SOLVENTS: TETRACHLOROETHYLENE, METHYLENE CHLORIDE, TRICHLOROETHYLENE, 1,1,1-TRICHLOROETHANE, CHLOROBENZENE, 1,1,2-TRICHLORO-1,2,2-TRIFLUOROETHANE, ORTHO-DICHLOROBENZENE, TRICHLOROFUOROMETHANE, AND 1,1,2, TRICHLOROETHANE; ALL SPENT SOLVENT MIXTURES/BLENDS CONTAINING, BEFORE USE, A TOTAL OF TEN PERCENT OR MORE (BY VOLUME) OF ONE OR MORE OF THE ABOVE HALOGENATED SOLVENTS OR THOSE SOLVENTS LISTED IN F001, F004, AND F005; AND STILL BOTTOMS FROM THE RECOVERY OF THESE SPENT SOLVENTS AND SPENT SOLVENT MIXTURES.			
<b>Hazardous Waste Code:</b>			F003			
<b>Waste Code Description:</b>			THE FOLLOWING SPENT NONHALOGENATED SOLVENTS: XYLENE, ACETONE, ETHYL ACETATE, ETHYL BENZENE, ETHYL ETHER, METHYL ISOBUTYL KETONE, N-BUTYL ALCOHOL, CYCLOHEXANONE, AND METHANOL; ALL SPENT SOLVENT MIXTURES/BLENDS CONTAINING, BEFORE USE, ONLY THE ABOVE SPENT NONHALOGENATED SOLVENTS; AND ALL SPENT SOLVENT MIXTURES/BLENDS CONTAINING, BEFORE USE, ONE OR MORE OF THE ABOVE NONHALOGENATED SOLVENTS, AND A TOTAL OF TEN PERCENT OR MORE (BY VOLUME) OF ONE OR MORE OF THOSE SOLVENTS LISTED IN F001, F002, F004, AND F005; AND STILL BOTTOMS FROM THE RECOVERY OF THESE SPENT SOLVENTS AND SPENT SOLVENT MIXTURES.			
<b>Hazardous Waste Code:</b>			F005			
<b>Waste Code Description:</b>			THE FOLLOWING SPENT NONHALOGENATED SOLVENTS: TOLUENE, METHYL ETHYL KETONE, CARBON DISULFIDE, ISOBUTANOL, PYRIDINE, BENZENE, 2-ETHOXYETHANOL, AND 2-NITROPROPANE; ALL SPENT SOLVENT MIXTURES/BLENDS CONTAINING, BEFORE USE, A TOTAL OF TEN PERCENT OR MORE (BY VOLUME) OF ONE OR MORE OF THE ABOVE NONHALOGENATED SOLVENTS OR THOSE SOLVENTS LISTED IN F001, F002, OR F004; AND STILL BOTTOMS FROM THE RECOVERY OF THESE SPENT SOLVENTS AND SPENT SOLVENT MIXTURES.			
<b>Hazardous Waste Code:</b>			D001			
<b>Waste Code Description:</b>			IGNITABLE WASTE			

<b>Map Key</b>	<b>Number of Records</b>	<b>Direction</b>	<b>Distance (mi/ft)</b>	<b>Elev/Diff (ft)</b>	<b>Site</b>	<b>DB</b>
<b>Hazardous Waste Code:</b>		D005				
<b>Waste Code Description:</b>		BARIUM				
<b>Hazardous Waste Code:</b>		D007				
<b>Waste Code Description:</b>		CHROMIUM				
<b>Hazardous Waste Code:</b>		D009				
<b>Waste Code Description:</b>		MERCURY				
<b>Hazardous Waste Code:</b>		D011				
<b>Waste Code Description:</b>		SILVER				
<b>Hazardous Waste Code:</b>		D035				
<b>Waste Code Description:</b>		METHYL ETHYL KETONE				
<b>Hazardous Waste Code:</b>		F001				
<b>Waste Code Description:</b>		THE FOLLOWING SPENT HALOGENATED SOLVENTS USED IN DEGREASING: TETRACHLOROETHYLENE, TRICHLOROETHYLENE, METHYLENE CHLORIDE, 1,1,1-TRICHLOROETHANE, CARBON TETRACHLORIDE AND CHLORINATED FLUOROCARBONS; ALL SPENT SOLVENT MIXTURES/BLENDS USED IN DEGREASING CONTAINING, BEFORE USE, A TOTAL OF TEN PERCENT OR MORE (BY VOLUME) OF ONE OR MORE OF THE ABOVE HALOGENATED SOLVENTS OR THOSE SOLVENTS LISTED IN F002, F004, AND F005; AND STILL BOTTOMS FROM THE RECOVERY OF THESE SPENT SOLVENTS AND SPENT SOLVENT MIXTURES.				
<b>Hazardous Waste Code:</b>		F004				
<b>Waste Code Description:</b>		THE FOLLOWING SPENT NONHALOGENATED SOLVENTS: CRESOLS, CRESYLIC ACID, AND NITROBENZENE; AND THE STILL BOTTOMS FROM THE RECOVERY OF THESE SOLVENTS; ALL SPENT SOLVENT MIXTURES/BLENDS CONTAINING, BEFORE USE, A TOTAL OF TEN PERCENT OR MORE (BY VOLUME) OF ONE OR MORE OF THE ABOVE NONHALOGENATED SOLVENTS OR THOSE SOLVENTS LISTED IN F001, F002, AND F005; AND STILL BOTTOMS FROM THE RECOVERY OF THESE SPENT SOLVENTS AND SPENT SOLVENT MIXTURES.				

**Owner/Operator Details**

<b>Owner/Operator Ind:</b>	Current Owner	<b>Street No:</b>	
<b>Type:</b>	Private	<b>Street 1:</b>	6735 SOUTHPOINT DR J975
<b>Name:</b>	TRANSFLO TERMINAL SVCS	<b>Street 2:</b>	
<b>Date Became Current:</b>	20040204	<b>City:</b>	JACKSONVILLE
<b>Date Ended Current:</b>	20091223	<b>State:</b>	FL
<b>Phone:</b>		<b>Country:</b>	US
<b>Source Type:</b>	Notification	<b>Zip Code:</b>	32216-0000
<b>Owner/Operator Ind:</b>	Current Operator	<b>Street No:</b>	
<b>Type:</b>	Private	<b>Street 1:</b>	333 ROUSER RD
<b>Name:</b>	KINDER MORGAN MATERIALS SERVICES LLC	<b>Street 2:</b>	
<b>Date Became Current:</b>	20091223	<b>City:</b>	MOON TOWNSHIP
<b>Date Ended Current:</b>		<b>State:</b>	PA
<b>Phone:</b>	704-391-9736	<b>Country:</b>	US
<b>Source Type:</b>	Implementer	<b>Zip Code:</b>	15108-2773
<b>Owner/Operator Ind:</b>	Current Owner	<b>Street No:</b>	
<b>Type:</b>	Private	<b>Street 1:</b>	500 WATER ST
<b>Name:</b>	CSX TRANSPORTATION	<b>Street 2:</b>	

<i>Map Key</i>	<i>Number of Records</i>	<i>Direction</i>	<i>Distance (mi/ft)</i>	<i>Elev/Diff (ft)</i>	<i>Site</i>	<i>DB</i>
<i>Date Became Current:</i>	20091223				<i>City:</i> JACKSONVILLE	
<i>Date Ended Current:</i>					<i>State:</i> FL	
<i>Phone:</i>	904-359-3200				<i>Country:</i> US	
<i>Source Type:</i>	Implementer				<i>Zip Code:</i> 32202	
<i>Owner/Operator Ind:</i>	Current Operator				<i>Street No:</i>	
<i>Type:</i>	Private				<i>Street 1:</i> 2605 NICHOLSON RD STE 110	
<i>Name:</i>	ARROW MATERIAL SERVICES				<i>Street 2:</i>	
<i>Date Became Current:</i>	20130401				<i>City:</i> SEWICKLEY	
<i>Date Ended Current:</i>					<i>State:</i> PA	
<i>Phone:</i>	412-489-0011				<i>Country:</i> US	
<i>Source Type:</i>	Implementer				<i>Zip Code:</i> 15143	
<i>Owner/Operator Ind:</i>	Current Operator				<i>Street No:</i>	
<i>Type:</i>	Private				<i>Street 1:</i> 333 ROUSER RD	
<i>Name:</i>	KINDER MORGAN MATERIALS SERVICES LLC				<i>Street 2:</i>	
<i>Date Became Current:</i>	20091223				<i>City:</i> MOON TOWNSHIP	
<i>Date Ended Current:</i>					<i>State:</i> PA	
<i>Phone:</i>	704-391-9736				<i>Country:</i> US	
<i>Source Type:</i>	Notification				<i>Zip Code:</i> 15108-2773	
<i>Owner/Operator Ind:</i>	Current Operator				<i>Street No:</i>	
<i>Type:</i>	Private				<i>Street 1:</i> 2605 NICHOLSON RD STE 110	
<i>Name:</i>	ARROW MATERIAL SERVICES				<i>Street 2:</i>	
<i>Date Became Current:</i>	20130401				<i>City:</i> SEWICKLEY	
<i>Date Ended Current:</i>					<i>State:</i> PA	
<i>Phone:</i>	412-489-0011				<i>Country:</i> US	
<i>Source Type:</i>	Notification				<i>Zip Code:</i> 15143	
<i>Owner/Operator Ind:</i>	Current Owner				<i>Street No:</i>	
<i>Type:</i>	Private				<i>Street 1:</i> 500 WATER ST	
<i>Name:</i>	CSX TRANSPORTATION				<i>Street 2:</i>	
<i>Date Became Current:</i>	20091223				<i>City:</i> JACKSONVILLE	
<i>Date Ended Current:</i>					<i>State:</i> FL	
<i>Phone:</i>	904-359-3200				<i>Country:</i> US	
<i>Source Type:</i>	Notification				<i>Zip Code:</i> 32202-0000	
<i>Owner/Operator Ind:</i>	Current Operator				<i>Street No:</i>	
<i>Type:</i>	Private				<i>Street 1:</i> 2605 NICHOLSON RD	
<i>Name:</i>	ARROW MATERIAL SERVICES				<i>Street 2:</i>	
<i>Date Became Current:</i>	20130401				<i>City:</i> SEWICKLEY	
<i>Date Ended Current:</i>					<i>State:</i> PA	
<i>Phone:</i>	412-489-0011				<i>Country:</i> US	
<i>Source Type:</i>	Implementer				<i>Zip Code:</i> 15143-8896	
<i>Owner/Operator Ind:</i>	Current Owner				<i>Street No:</i>	
<i>Type:</i>	Private				<i>Street 1:</i> 6735 SOUTHPOINT DR J975	
<i>Name:</i>	TRANSFLO TERMINAL SVCS				<i>Street 2:</i>	
<i>Date Became Current:</i>	20040204				<i>City:</i> JACKSONVILLE	
<i>Date Ended Current:</i>	20091223				<i>State:</i> FL	
<i>Phone:</i>					<i>Country:</i> US	

<b>Map Key</b>	<b>Number of Records</b>	<b>Direction</b>	<b>Distance (mi/ft)</b>	<b>Elev/Diff (ft)</b>	<b>Site</b>	<b>DB</b>
<b>Source Type:</b>	Notification				<b>Zip Code:</b> 32216	
<b>Owner/Operator Ind:</b>	Current Operator				<b>Street No:</b>	
<b>Type:</b>	Private				<b>Street 1:</b> 2605 NICHOLSON RD	
<b>Name:</b>	ARROW MATERIAL SERVICES				<b>Street 2:</b>	
<b>Date Became Current:</b>	20130401				<b>City:</b> SEWICKLEY	
<b>Date Ended Current:</b>					<b>State:</b> PA	
<b>Phone:</b>	412-489-0011				<b>Country:</b> US	
<b>Source Type:</b>	Notification				<b>Zip Code:</b> 15143-8896	
<b>Owner/Operator Ind:</b>	Current Owner				<b>Street No:</b>	
<b>Type:</b>	Private				<b>Street 1:</b> 500 WATER ST	
<b>Name:</b>	CSX TRANSPORTATION				<b>Street 2:</b>	
<b>Date Became Current:</b>	20091223				<b>City:</b> JACKSONVILLE	
<b>Date Ended Current:</b>					<b>State:</b> FL	
<b>Phone:</b>	904-359-3200				<b>Country:</b> US	
<b>Source Type:</b>	Implementer				<b>Zip Code:</b> 32202-0000	
<b>Owner/Operator Ind:</b>	Current Owner				<b>Street No:</b>	
<b>Type:</b>	Private				<b>Street 1:</b> 500 WATER ST	
<b>Name:</b>	CSX TRANSPORTATION				<b>Street 2:</b>	
<b>Date Became Current:</b>	20091223				<b>City:</b> JACKSONVILLE	
<b>Date Ended Current:</b>					<b>State:</b> FL	
<b>Phone:</b>	904-359-3200				<b>Country:</b> US	
<b>Source Type:</b>	Notification				<b>Zip Code:</b> 32202	
<b>Owner/Operator Ind:</b>	Current Owner				<b>Street No:</b>	
<b>Type:</b>	Private				<b>Street 1:</b> 6735 SOUTHPOINT DR J975	
<b>Name:</b>	TRANSFLO TERMINAL SVCS				<b>Street 2:</b>	
<b>Date Became Current:</b>	20040204				<b>City:</b> JACKSONVILLE	
<b>Date Ended Current:</b>	20091223				<b>State:</b> FL	
<b>Phone:</b>					<b>Country:</b> US	
<b>Source Type:</b>	Implementer				<b>Zip Code:</b> 32216-0000	
<b>Owner/Operator Ind:</b>	Current Owner				<b>Street No:</b>	
<b>Type:</b>	Private				<b>Street 1:</b> 6735 SOUTHPOINT DR J975	
<b>Name:</b>	TRANSFLO TERMINAL SVCS				<b>Street 2:</b>	
<b>Date Became Current:</b>	20040204				<b>City:</b> JACKSONVILLE	
<b>Date Ended Current:</b>	20091223				<b>State:</b> FL	
<b>Phone:</b>	704-391-9736				<b>Country:</b> US	
<b>Source Type:</b>	Implementer				<b>Zip Code:</b> 32216-0000	
<b>Owner/Operator Ind:</b>	Current Owner				<b>Street No:</b>	
<b>Type:</b>	Private				<b>Street 1:</b> 6735 SOUTHPOINT DR J975	
<b>Name:</b>	TRANSFLO TERMINAL SVCS				<b>Street 2:</b>	
<b>Date Became Current:</b>	20040204				<b>City:</b> JACKSONVILLE	
<b>Date Ended Current:</b>	20091223				<b>State:</b> FL	
<b>Phone:</b>	954-523-3404				<b>Country:</b> US	
<b>Source Type:</b>	Notification				<b>Zip Code:</b> 32216-0000	
<b>Owner/Operator Ind:</b>	Current Owner				<b>Street No:</b>	
<b>Type:</b>	Private				<b>Street 1:</b> 6735 SOUTHPOINT DR J975	



<i>Map Key</i>	<i>Number of Records</i>	<i>Direction</i>	<i>Distance (mi/ft)</i>	<i>Elev/Diff (ft)</i>	<i>Site</i>	<i>DB</i>
----------------	--------------------------	------------------	-------------------------	-----------------------	-------------	-----------

<b>Name:</b>	TRANSFLO TERMINAL SVCS	<b>Street 2:</b>				
<b>Date Became Current:</b>	20040204	<b>City:</b>	JACKSONVILLE			
<b>Date Ended Current:</b>	20091223	<b>State:</b>	FL			
<b>Phone:</b>		<b>Country:</b>	US			
<b>Source Type:</b>	Implementer	<b>Zip Code:</b>	32216			
<b>Owner/Operator Ind:</b>	Current Operator	<b>Street No:</b>				
<b>Type:</b>	Private	<b>Street 1:</b>	333 ROUSER RD			
<b>Name:</b>	KINDER MORGAN MATERIALS SERVICES LLC	<b>Street 2:</b>				
<b>Date Became Current:</b>	20091223	<b>City:</b>	MOON TOWNSHIP			
<b>Date Ended Current:</b>	20130401	<b>State:</b>	PA			
<b>Phone:</b>	704-391-9736	<b>Country:</b>	US			
<b>Source Type:</b>	Implementer	<b>Zip Code:</b>	15108-2773			
<b>Owner/Operator Ind:</b>	Current Operator	<b>Street No:</b>				
<b>Type:</b>	Private	<b>Street 1:</b>	333 ROUSER RD			
<b>Name:</b>	KINDER MORGAN MATERIALS SERVICES LLC	<b>Street 2:</b>				
<b>Date Became Current:</b>	20091223	<b>City:</b>	MOON TOWNSHIP			
<b>Date Ended Current:</b>	20130401	<b>State:</b>	PA			
<b>Phone:</b>	704-391-9736	<b>Country:</b>	US			
<b>Source Type:</b>	Notification	<b>Zip Code:</b>	15108-2773			

**Historical Handler Details**

**Receive Dt:** 20121102  
**Generator Code Description:** Not a Generator, Verified  
**Handler Name:** TAMPA TRANSFLO TERMINAL

**Receive Dt:** 20180215  
**Generator Code Description:** Small Quantity Generator  
**Handler Name:** TAMPA TRANSFLO TERMINAL

**Receive Dt:** 20111025  
**Generator Code Description:** Not a Generator, Verified  
**Handler Name:** TAMPA TRANSFLO TERMINAL

**Receive Dt:** 20180223  
**Generator Code Description:** Small Quantity Generator  
**Handler Name:** TAMPA TRANSFLO TERMINAL

**Receive Dt:** 20160218  
**Generator Code Description:** Small Quantity Generator  
**Handler Name:** TAMPA TRANSFLO TERMINAL

**Receive Dt:** 20140227  
**Generator Code Description:** Small Quantity Generator  
**Handler Name:** TAMPA TRANSFLO TERMINAL

**Receive Dt:** 20140131  
**Generator Code Description:** Small Quantity Generator

Map Key	Number of Records	Direction	Distance (mi/ft)	Elev/Diff (ft)	Site	DB
<b>Handler Name:</b>		TAMPA TRANSFLO TERMINAL				
<b>Receive Dt:</b>		20150731				
<b>Generator Code Description:</b>		Very Small Quantity Generator				
<b>Handler Name:</b>		TAMPA TRANSFLO TERMINAL				
<b>Receive Dt:</b>		20130228				
<b>Generator Code Description:</b>		Not a Generator, Verified				
<b>Handler Name:</b>		TAMPA TRANSFLO TERMINAL				
<b>Receive Dt:</b>		20110517				
<b>Generator Code Description:</b>		Very Small Quantity Generator				
<b>Handler Name:</b>		TAMPA TRANSFLO TERMINAL				
<b>Receive Dt:</b>		20150227				
<b>Generator Code Description:</b>		Small Quantity Generator				
<b>Handler Name:</b>		TAMPA TRANSFLO TERMINAL				
<b>Receive Dt:</b>		20110218				
<b>Generator Code Description:</b>		Not a Generator, Verified				
<b>Handler Name:</b>		TAMPA TRANSFLO TERMINAL				
<b>Receive Dt:</b>		20120227				
<b>Generator Code Description:</b>		Not a Generator, Verified				
<b>Handler Name:</b>		TAMPA TRANSFLO TERMINAL				

[105](#)    24 of 25    **W**    0.00 / 0.00    5.96 / -5    504 North 34th Street TAMPA FL    **HMIRS**

**Incident County:** HILLSBOROUGH

**HMIR Incident Reports**

<b>Report No:</b>	E-2011070080	<b>Fed DOT Agency Nm:</b>	
<b>Report Type:</b>	A hazardous material incident	<b>Fed DOT Report No:</b>	
<b>Date of Incident:</b>	2011-06-10	<b>Report Submit Src:</b>	Web
<b>Time of Incident:</b>	0810	<b>Inc Multiple Rows:</b>	No
<b>Haz Class Code:</b>		<b>Inc Non US State:</b>	
<b>Hazardous Class:</b>	8	<b>Mode Transport:</b>	Rail
<b>Commodity Short Nm:</b>	SULFURIC ACID	<b>Transport Phase:</b>	Unloading
<b>Commodity Long Nm:</b>	SULFURIC ACID	<b>Incident Occrrnce:</b>	
<b>Trade Name:</b>	Sulfuric Acid	<b>Mat Ship Approval?:</b>	No
<b>ID No:</b>	UN1830	<b>Mat Ship Approv No:</b>	
<b>Haz Waste Ind:</b>	No	<b>Undecl Hazmat Ship?:</b>	No
<b>Haz Waste EPA No:</b>		<b>Packaging Type:</b>	Tank Car
<b>HMIS Tox Inhalation?:</b>	No	<b>Packing Group:</b>	II
<b>TIH Hazard Zone:</b>		<b>Carrier Reporter:</b>	TRANSFLO/Kinder Morgan
<b>Qty Released:</b>	2	<b>CR Street Name:</b>	504 North 34th Street
<b>Unit of Measure:</b>	Liquid - Gallon	<b>CR City:</b>	Tampa
<b>What Failed:</b>	141	<b>CR State:</b>	FL
<b>What Failed Desc:</b>	Piping or Fittings	<b>CR Postal Code:</b>	33605

Map Key	Number of Records	Direction	Distance (mi/ft)	Elev/Diff (ft)	Site	DB
<b>How Failed Code:</b>	308				<b>CR Non US State:</b>	
<b>How Failed Desc:</b>	Leaked				<b>CR Fed DOT ID:</b>	0
<b>Failure Cause Code:</b>	526				<b>CR Hazmat Reg ID:</b>	051210553043S
<b>Failure Cause Desc:</b>	Loose Closure, Component, or Device				<b>CR Country:</b>	US
<b>Ident. Markings:</b>	DOT-111A-100W2				<b>Shipper Name:</b>	Basic Chemical Solutions LLC
<b>Cont1 Pkging Type:</b>					<b>Shipper Street Name:</b>	5 Steel Road East
<b>Cont1 Const Mat:</b>					<b>Shipper City:</b>	Morrisville
<b>Cont1 Head Type:</b>					<b>Shipper State:</b>	PA
<b>Cont1 Pkg Capacity:</b>	13670				<b>Shipper Postal:</b>	19067
<b>C1 Capacity UOM:</b>	LGA				<b>Shipper Non US St:</b>	
<b>Cont1 Pkg Amt:</b>	3224				<b>Shipper Country:</b>	US
<b>C1 Pkg Amt UOM:</b>	LGA				<b>Shipper Waybill:</b>	
<b>Cont1 Pkg No:</b>	1				<b>Ship Hazmat Reg ID:</b>	
<b>C1 Pkg NO Failed:</b>	1				<b>Origin City:</b>	
<b>Cont1 Pkg Mnfctr:</b>	Trinity Industries				<b>Origin State:</b>	
<b>Cont1 Pkg Mnfct Dt:</b>	0-00-00 00:00:00				<b>Origin Postal:</b>	
<b>Cont1 Pkg Serial NO:</b>	TILX 100524				<b>Origin Non US St:</b>	
<b>C1 Pkg Last Test Dt:</b>	2004-01-01 00:00:00				<b>Origin Country:</b>	US
<b>C1 Test Const Mat:</b>					<b>Destination City:</b>	TAMPA
<b>C1 Pkg Dsign Pres.:</b>	100				<b>Destination State:</b>	FLORIDA
<b>C1 Dsign Press UOM:</b>	PSI				<b>Destination Postal:</b>	33612
<b>C1 Pkg Shell Thick:</b>	0.474				<b>Destination Non US:</b>	
<b>C1 Shell Thick UOM:</b>	INCH				<b>Destination Country:</b>	US
<b>C1 Head Thickness:</b>	0.438				<b>Cont2 Package Type:</b>	
<b>C1 Head Thick UOM:</b>	INCH				<b>Cont2 Const Mat:</b>	
<b>C1 Pkg Srvc Pres.:</b>	0				<b>Cont2 Pkg Capacity:</b>	0
<b>C1 Srvc Press UOM:</b>					<b>Cont2 Capacity UOM:</b>	
<b>C1 Valve/Device Fail?:</b>	No				<b>Cont2 Pkg Amount:</b>	0
<b>C1 Device Type:</b>					<b>Cont2 Pkg Amt UOM:</b>	
<b>C1 Device Mnfctr:</b>					<b>Cont2 Pkg No:</b>	0
<b>C1 Device Model:</b>					<b>Cont2 Pkg No Failed:</b>	0
<b>NRC No:</b>						
<b>RAM Pkg Category:</b>					<b>Haz NonHosp Public:</b>	0
<b>RAM Pkg Cert.:</b>	FALSE				<b>Haz NonHosp Old:</b>	
<b>RAM Pkg Cert. NBR:</b>					<b>Tot Haz Non Hosp Inj:</b>	
<b>RAM Nuclide S:</b>					<b>Total Hazmat Injuries:</b>	0
<b>RAM Transport Index:</b>					<b>Evacuation Indicator:</b>	No
<b>RAM UOM:</b>					<b>Public Evacuated:</b>	0
<b>RAM Activity Rpted:</b>	0				<b>Employees Evac:</b>	0
<b>RAM UOM Rpted:</b>					<b>Total Evacuated:</b>	0
<b>RAM Activity:</b>	0				<b>Total Evacuation Hrs:</b>	0
<b>RAM Activity UOM:</b>					<b>Major Artery Closed:</b>	No
<b>RAM Mat Safety:</b>					<b>Mjr Artery Hrs Closed:</b>	0
<b>Spillage Result:</b>	Yes				<b>Material Involved:</b>	No
<b>Fire Result:</b>	No				<b>Estimated Speed:</b>	0
<b>Explosion Result:</b>	No				<b>Weather Conditions:</b>	
<b>Water Sewer Result:</b>	No				<b>Vehicle Overturn:</b>	No
<b>Gas Dispersion:</b>	No				<b>Vehicle Left Roadway:</b>	No
<b>Environment Damage:</b>	No				<b>Passenger Aircraft:</b>	No
<b>No Release Result:</b>	No				<b>Cargo Baggage:</b>	
<b>Fire EMS Report:</b>	No				<b>Ship Non Transport:</b>	No

Map Key	Number of Records	Direction	Distance (mi/ft)	Elev/Diff (ft)	Site	DB
<b>Fire EMS EMS Report:</b>					<b>Ship Air First Flight:</b>	No
<b>Police Report:</b>	No				<b>Ship Air Subflight:</b>	No
<b>Police Report No:</b>					<b>Ship Init Transport:</b>	No
<b>In House Cleanup:</b>	Yes				<b>Ship Phase Transfer:</b>	No
<b>Other Cleanup:</b>	No				<b>Contact Name:</b>	KEVIN FIORILLO
<b>Damage &gt; 500:</b>	No				<b>Contact Title:</b>	TERMINAL MANAGER
<b>Material Loss:</b>	0				<b>Contact Business:</b>	TRANSFLO / Kinder Morgan
<b>Carrier Damage:</b>	0				<b>Contact Street:</b>	504 North 34th Street
<b>Property Damage:</b>	0				<b>Contact City:</b>	Tampa
<b>Response Cost:</b>	0				<b>Contact State:</b>	FL
<b>Remediation Cost:</b>	0				<b>Contact Postal:</b>	33605
<b>Damage Old Form:</b>	0				<b>Contact Non US St:</b>	
<b>Total Damages Amt:</b>	0				<b>Contact Country:</b>	US
<b>Hazmat Fatality:</b>	No				<b>Inc. Report Prepared:</b>	Facility
<b>Haz Fatal Employees:</b>	0				<b>HMIS Serious Incidnt:</b>	No
<b>Haz Fatal Respndrs:</b>	0				<b>HMIS Serious Fatality:</b>	No
<b>Haz Fatal Gen Public:</b>	0				<b>HMIS Serious Injury:</b>	No
<b>Tot Hazmat Fatalities:</b>	0				<b>HMIS Flight Plan:</b>	No
<b>Non Hazmat Fatality:</b>	No				<b>HMIS Serious Evacs:</b>	No
<b>Non Hazmat FataIs:</b>	0				<b>HMIS Major Artery:</b>	No
<b>Hazmat Injury:</b>	No				<b>HMIS Bulk Release:</b>	No
<b>Haz Hospital Empl:</b>	0				<b>HMIS Marine Pollutnt:</b>	No
<b>Haz Hospital Resp:</b>	0				<b>HMIS Radioactive:</b>	No
<b>Haz Hosp Gen Public:</b>	0				<b>HMIS Gen Pkg Type:</b>	TANK CAR
<b>Haz Hosp Old Form:</b>	0				<b>HMIS Container Code:</b>	111A100W
<b>Total Haz Hosp Inj:</b>	0				<b>HMIS Container Desc:</b>	
<b>Haz Non Hosp Empl:</b>	0				<b>HMIS Bulk Incident:</b>	Yes
<b>Haz Non Hosp Resp:</b>	0				<b>Undeclared Shipment:</b>	No
<b>Description of Events:</b>	<p>After a transfer of sulfuric acid between railcar TILX 100524 and CTL Trailer# 23088 took place, product was observed leaking running down the side of the railcar. The railcar remained set up after first transfer. A Loader, with the required PPE, climbed to the top up the railcar and identified the product tee fitting as being loose. Pressure inside the railcar forced liquid out from around the loose fitting. Several pictures were taken of the spill and the leaking tee fitting. Approximately 2 gallons of product leaked from the railcar to the 1'x 1" square gravel area beside the track. No product entered the storm drain. Lime was used to neutralize the acid. All clean up material was put into containers and labeled.</p>					
<b>Recommend Actions Taken:</b>	<p>ROOT CAUSE: 1. The railcar was not depressurized prior to the Loader leaving the transfer area unattended because it was not specifically stated in the Site-Specific Procedure (SSP). 2. The pipe connection was not properly tool tight when the transfer was originally set-up due to wear and tear of the fitting. 3. The stainless steel pipe tee was not properly inspected to identify excessive wear before being utilized for the transfer. CORRECTIVE ACTIONS: 1. Add warning to SSP 3025-002 to reflect that railcars should be depressurized if there isn't another trailer readily available to load. 2. Terminal will inspect and remove from service all fittings and connections that may be damaged or have excessive wear and tear from use.</p>					
<b>HMIR Incident Reports</b>						
<b>Report No:</b>	E-2011110056				<b>Fed DOT Agency Nm:</b>	
<b>Report Type:</b>	A hazardous material incident				<b>Fed DOT Report No:</b>	
<b>Date of Incident:</b>	2011-10-13				<b>Report Submit Src:</b>	Web
<b>Time of Incident:</b>	1145				<b>Inc Multiple Rows:</b>	No
<b>Haz Class Code:</b>					<b>Inc Non US State:</b>	
<b>Hazardous Class:</b>	3				<b>Mode Transport:</b>	Rail
<b>Commodity Short Nm:</b>	ALCOHOLS, N.O.S.				<b>Transport Phase:</b>	Unloading
<b>Commodity Long Nm:</b>	ALCOHOLS, N.O.S.				<b>Incident Occrrnce:</b>	
<b>Trade Name:</b>	Denatured Ethanol				<b>Mat Ship Approval?:</b>	No

<i>Map Key</i>	<i>Number of Records</i>	<i>Direction</i>	<i>Distance (mi/ft)</i>	<i>Elev/Diff (ft)</i>	<i>Site</i>	<i>DB</i>
<i>ID No:</i>	UN1987				<i>Mat Ship Approv No:</i>	
<i>Haz Waste Ind:</i>	No				<i>Undecl Hazmat Ship?:</i>	No
<i>Haz Waste EPA No:</i>					<i>Packaging Type:</i>	Tank Car
<i>HMIS Tox Inhalation?:</i>	No				<i>Packing Group:</i>	II
<i>TIH Hazard Zone:</i>					<i>Carrier Reporter:</i>	TRANSFLO/Kinder Morgan
<i>Qty Released:</i>	10				<i>CR Street Name:</i>	504 North 34th Street
<i>Unit of Measure:</i>	Liquid - Gallon				<i>CR City:</i>	Tampa
<i>What Failed:</i>	137; 124				<i>CR State:</i>	FL
<i>What Failed Desc:</i>	Manway or Dome Cover; High Level Sensor				<i>CR Postal Code:</i>	33605
<i>How Failed Code:</i>	308; 306				<i>CR Non US State:</i>	
<i>How Failed Desc:</i>	Leaked; Failed to Operate				<i>CR Fed DOT ID:</i>	0
<i>Failure Cause Code:</i>	529; 515				<i>CR Hazmat Reg ID:</i>	061011551018T
<i>Failure Cause Desc:</i>	Overfilled; Human Error				<i>CR Country:</i>	US
<i>Ident. Markings:</i>	DOT-111A-100W-1				<i>Shipper Name:</i>	Cargill
<i>Cont1 Pkging Type:</i>					<i>Shipper Street Name:</i>	15407 McGinty Road West
<i>Cont1 Const Mat:</i>					<i>Shipper City:</i>	Wayzata
<i>Cont1 Head Type:</i>					<i>Shipper State:</i>	MN
<i>Cont1 Pkg Capacity:</i>	28514				<i>Shipper Postal:</i>	55391
<i>C1 Capacity UOM:</i>	LGA				<i>Shipper Non US St:</i>	
<i>Cont1 Pkg Amt:</i>	28514				<i>Shipper Country:</i>	US
<i>C1 Pkg Amt UOM:</i>	LGA				<i>Shipper Waybill:</i>	
<i>Cont1 Pkg No:</i>	1				<i>Ship Hazmat Reg ID:</i>	
<i>C1 Pkg NO Failed:</i>	1				<i>Origin City:</i>	Omaha
<i>Cont1 Pkg Mnfr:</i>	Trinity Industries				<i>Origin State:</i>	NE
<i>Cont1 Pkg Mnfr Dt:</i>	0-00-00 00:00:00				<i>Origin Postal:</i>	68114
<i>Cont1 Pkg Serial NO:</i>	TILX 197230				<i>Origin Non US St:</i>	
<i>C1 Pkg Last Test Dt:</i>	0-00-00 00:00:00				<i>Origin Country:</i>	US
<i>C1 Test Const Mat:</i>					<i>Destination City:</i>	TAMPA
<i>C1 Pkg Dsign Pres.:</i>	100				<i>Destination State:</i>	FLORIDA
<i>C1 Dsign Press UOM:</i>	PSI				<i>Destination Postal:</i>	33616
<i>C1 Pkg Shell Thick:</i>	0.474				<i>Destination Non US:</i>	
<i>C1 Shell Thick UOM:</i>	INCH				<i>Destination Country:</i>	US
<i>C1 Head Thickness:</i>	0.438				<i>Cont2 Package Type:</i>	
<i>C1 Head Thick UOM:</i>	INCH				<i>Cont2 Const Mat:</i>	
<i>C1 Pkg Srvc Pres.:</i>	0				<i>Cont2 Pkg Capacity:</i>	0
<i>C1 Srvc Press UOM:</i>					<i>Cont2 Capacity UOM:</i>	
<i>C1 Valve/Device Fail?:</i>	No				<i>Cont2 Pkg Amount:</i>	0
<i>C1 Device Type:</i>	Ethanol Pump				<i>Cont2 Pkg Amt UOM:</i>	
<i>C1 Device Mnfr:</i>	Rail Barge Truck				<i>Cont2 Pkg No:</i>	0
<i>C1 Device Model:</i>					<i>Cont2 Pkg No Failed:</i>	0
<i>NRC No:</i>						
<i>RAM Pkg Category:</i>					<i>Haz NonHosp Public:</i>	0
<i>RAM Pkg Cert.:</i>	FALSE				<i>Haz NonHosp Old:</i>	
<i>RAM Pkg Cert. NBR:</i>					<i>Tot Haz Non Hosp Inj:</i>	
<i>RAM Nuclide S:</i>					<i>Total Hazmat Injuries:</i>	0
<i>RAM Transport Index:</i>					<i>Evacuation Indicator:</i>	No
<i>RAM UOM:</i>					<i>Public Evacuated:</i>	0
<i>RAM Activity Rpted:</i>	0				<i>Employees Evac:</i>	0
<i>RAM UOM Rpted:</i>					<i>Total Evacuated:</i>	0
<i>RAM Activity:</i>	0				<i>Total Evacuation Hrs:</i>	0
<i>RAM Activity UOM:</i>					<i>Major Artery Closed:</i>	No

Map Key	Number of Records	Direction	Distance (mi/ft)	Elev/Diff (ft)	Site	DB
<b>RAM Mat Safety:</b>					<b>Mjr Artery Hrs Closed:</b> 0	
<b>Spillage Result:</b>	Yes				<b>Material Involved:</b> No	
<b>Fire Result:</b>	No				<b>Estimated Speed:</b> 0	
<b>Explosion Result:</b>	No				<b>Weather Conditions:</b>	
<b>Water Sewer Result:</b>	No				<b>Vehicle Overturn:</b> No	
<b>Gas Dispersion:</b>	Yes				<b>Vehicle Left Roadway:</b> No	
<b>Environment Damage:</b>	No				<b>Passenger Aircraft:</b> No	
<b>No Release Result:</b>	No				<b>Cargo Baggage:</b>	
<b>Fire EMS Report:</b>	No				<b>Ship Non Transport:</b> No	
<b>Fire EMS EMS Report:</b>					<b>Ship Air First Flight:</b> No	
<b>Police Report:</b>	No				<b>Ship Air Subflight:</b> No	
<b>Police Report No:</b>					<b>Ship Init Transport:</b> No	
<b>In House Cleanup:</b>	Yes				<b>Ship Phase Transfer:</b> No	
<b>Other Cleanup:</b>	No				<b>Contact Name:</b> KEVIN FIORILLO	
<b>Damage &gt; 500:</b>	No				<b>Contact Title:</b> TERMINAL MANAGER	
<b>Material Loss:</b>	0				<b>Contact Business:</b> TRANSFLO / Kinder Morgan	
<b>Carrier Damage:</b>	0				<b>Contact Street:</b> 504 North 34th Street	
<b>Property Damage:</b>	0				<b>Contact City:</b> Tampa	
<b>Response Cost:</b>	0				<b>Contact State:</b> FL	
<b>Remediation Cost:</b>	0				<b>Contact Postal:</b> 33605	
<b>Damage Old Form:</b>	0				<b>Contact Non US St:</b>	
<b>Total Damages Amt:</b>	0				<b>Contact Country:</b> US	
<b>Hazmat Fatality:</b>	No				<b>Inc. Report Prepared:</b> Facility	
<b>Haz Fatal Employees:</b>	0				<b>HMIS Serious Incidnt:</b> No	
<b>Haz Fatal Respndrs:</b>	0				<b>HMIS Serious Fatality:</b> No	
<b>Haz Fatal Gen Public:</b>	0				<b>HMIS Serious Injury:</b> No	
<b>Tot Hazmat Fatalities:</b>	0				<b>HMIS Flight Plan:</b> No	
<b>Non Hazmat Fatality:</b>	No				<b>HMIS Serious Evacs:</b> No	
<b>Non Hazmat FataIs:</b>	0				<b>HMIS Major Artery:</b> No	
<b>Hazmat Injury:</b>	No				<b>HMIS Bulk Release:</b> No	
<b>Haz Hospital Empl:</b>	0				<b>HMIS Marine Pollutnt:</b> No	
<b>Haz Hospital Resp:</b>	0				<b>HMIS Radioactive:</b> No	
<b>Haz Hosp Gen Public:</b>	0				<b>HMIS Gen Pkg Type:</b> TANK CAR	
<b>Haz Hosp Old Form:</b>	0				<b>HMIS Container Code:</b> TANK CAR	
<b>Total Haz Hosp Inj:</b>	0				<b>HMIS Container Desc:</b> Railroad tank car	
<b>Haz Non Hosp Empl:</b>	0				<b>HMIS Bulk Incident:</b> Yes	
<b>Haz Non Hosp Resp:</b>	0				<b>Undeclared Shipment:</b> No	
<b>Description of Events:</b>	<p>NARRATIVE: On October 13th at 11:45am, a rail to truck ethanol transfer was being conducted. This was a four compartment trailer and the first compartment had been completed. The second compartment was to receive 2000 gallons. Loader made all necessary connections and then set the pump pre-set meter for 2000 gallons. He started the transfer and periodically observed the meter for gallons pumped. He first observed 1000 gallons had been transferred then looked back, and noticed the meter was stuck on 1600 gallons. As he reached to shut down the transfer, he noticed compartment # 2 had overfilled. Approximately 5 gallons of ethanol was retained in the drip pan and an additional 5 gallons overflowed the drip pan and contacted the ground. No drains or water was affected.</p> <p>AWARENESS ITEMS: 1. The scully switch cover was closed and locked and keys were controlled by management. Always ensure the pump is not in bypass mode prior to locking the cover. 2. Pump had a history of mechanical failure with its last repair being to the volume meter on 9/20/11. This was the second transfer after the repair. 3. The scully is a protective system put in place to ensure trailers are not overloaded. When operated in bypass mode, we work without any backup protective system. 4. Scully lights were tested and were proper working order: green-good ground; red- no ground; no lights if in bypass. 5. Floater employee was familiar with ethanol operation.</p>					
<b>Recommend Actions Taken:</b>	<p>ROOT CAUSES: 1. Equipment failure. It was determined by an outside mechanic that the meter box was not functioning properly. RBT made the recommendation to have the preset meter, temperature compensator and volume meter replaced. 2. The pump was being operated while in bypass mode. CORRECTIVE ACTIONS: 1. Pump was immediately locked out and taken out of service. 2. The inspection of all scully switches will be made part of the monthly inspection to ensure they are not in bypass mode. This is to be documented on the inspection</p>					

**HMIR Incident Reports**

<b>Report No:</b>	E-2010110114	<b>Fed DOT Agency Nm:</b>	
<b>Report Type:</b>	A hazardous material incident	<b>Fed DOT Report No:</b>	
<b>Date of Incident:</b>	2010-10-08	<b>Report Submit Src:</b>	Web
<b>Time of Incident:</b>	0830	<b>Inc Multiple Rows:</b>	No
<b>Haz Class Code:</b>		<b>Inc Non US State:</b>	
<b>Hazardous Class:</b>	5.1	<b>Mode Transport:</b>	Rail
<b>Commodity Short Nm:</b>	HYDROGEN PEROXIDE, STABI	<b>Transport Phase:</b>	Unloading
<b>Commodity Long Nm:</b>	HYDROGEN PEROXIDE, STABILIZED OR HYDROGEN PEROXIDE AQUEOUS SOLUTIONS, STABILIZED WITH MORE THAN 60 PERCENT HYDROGEN PEROXIDE	<b>Incident Occrrnce:</b>	
<b>Trade Name:</b>		<b>Mat Ship Approval?:</b>	No
<b>ID No:</b>	UN2015	<b>Mat Ship Approv No:</b>	
<b>Haz Waste Ind:</b>	No	<b>Undecl Hazmat Ship?:</b>	No
<b>Haz Waste EPA No:</b>		<b>Packaging Type:</b>	Tank Car
<b>HMIS Tox Inhalation?:</b>	No	<b>Packing Group:</b>	I
<b>TIH Hazard Zone:</b>		<b>Carrier Reporter:</b>	Kinder Morgan
<b>Qty Released:</b>	7	<b>CR Street Name:</b>	504 North 34th Street
<b>Unit of Measure:</b>	Liquid - Gallon	<b>CR City:</b>	TAMPA
<b>What Failed:</b>	135	<b>CR State:</b>	FL
<b>What Failed Desc:</b>	Loading or Unloading Lines	<b>CR Postal Code:</b>	33605
<b>How Failed Code:</b>	313	<b>CR Non US State:</b>	
<b>How Failed Desc:</b>	Vented	<b>CR Fed DOT ID:</b>	0
<b>Failure Cause Code:</b>	515	<b>CR Hazmat Reg ID:</b>	051210553043S
<b>Failure Cause Desc:</b>	Human Error	<b>CR Country:</b>	US
<b>Ident. Markings:</b>	DOT-111A-60-AL-W2	<b>Shipper Name:</b>	FMC Corporation, Chemical Products
<b>Cont1 Pkging Type:</b>		<b>Shipper Street Name:</b>	12000 Bay Area Blvd.
<b>Cont1 Const Mat:</b>		<b>Shipper City:</b>	PASADENA
<b>Cont1 Head Type:</b>		<b>Shipper State:</b>	TX
<b>Cont1 Pkg Capacity:</b>	19810	<b>Shipper Postal:</b>	77507
<b>C1 Capacity UOM:</b>	LGA	<b>Shipper Non US St:</b>	
<b>Cont1 Pkg Amt:</b>	19810	<b>Shipper Country:</b>	US
<b>C1 Pkg Amt UOM:</b>	LGA	<b>Shipper Waybill:</b>	
<b>Cont1 Pkg No:</b>	1	<b>Ship Hazmat Reg ID:</b>	
<b>C1 Pkg NO Failed:</b>	1	<b>Origin City:</b>	
<b>Cont1 Pkg Mnfctr:</b>		<b>Origin State:</b>	
<b>Cont1 Pkg Mnfct Dt:</b>	0-00-00 00:00:00	<b>Origin Postal:</b>	
<b>Cont1 Pkg Serial NO:</b>	FMLX 200016	<b>Origin Non US St:</b>	
<b>C1 Pkg Last Test Dt:</b>	2010-01-01 00:00:00	<b>Origin Country:</b>	US
<b>C1 Test Const Mat:</b>		<b>Destination City:</b>	ORLANDO
<b>C1 Pkg Dsign Pres.:</b>	0	<b>Destination State:</b>	FLORIDA
<b>C1 Dsign Press UOM:</b>		<b>Destination Postal:</b>	32811
<b>C1 Pkg Shell Thick:</b>	0	<b>Destination Non US:</b>	
<b>C1 Shell Thick UOM:</b>		<b>Destination Country:</b>	US
<b>C1 Head Thickness:</b>	0	<b>Cont2 Package Type:</b>	
<b>C1 Head Thick UOM:</b>		<b>Cont2 Const Mat:</b>	
<b>C1 Pkg Srvc Pres.:</b>	0	<b>Cont2 Pkg Capacity:</b>	0
<b>C1 Srvc Press UOM:</b>		<b>Cont2 Capacity UOM:</b>	
<b>C1 Valve/Device Fail?:</b>	No	<b>Cont2 Pkg Amount:</b>	0

Map Key	Number of Records	Direction	Distance (mi/ft)	Elev/Diff (ft)	Site	DB
<b>C1 Device Type:</b>	SPM 1835				<b>Cont2 Pkg Amt UOM:</b>	
<b>C1 Device Mnfr:</b>	FMC Corporation				<b>Cont2 Pkg No:</b>	0
<b>C1 Device Model:</b>					<b>Cont2 Pkg No Failed:</b>	0
<b>NRC No:</b>						
<b>RAM Pkg Category:</b>					<b>Haz NonHosp Public:</b>	0
<b>RAM Pkg Cert.:</b>	FALSE				<b>Haz NonHosp Old:</b>	
<b>RAM Pkg Cert. NBR:</b>					<b>Tot Haz Non Hosp Inj:</b>	
<b>RAM Nuclide S:</b>					<b>Total Hazmat Injuries:</b>	0
<b>RAM Transport Index:</b>					<b>Evacuation Indicator:</b>	No
<b>RAM UOM:</b>					<b>Public Evacuated:</b>	0
<b>RAM Activity Rpted:</b>	0				<b>Employees Evac:</b>	0
<b>RAM UOM Rpted:</b>					<b>Total Evacuated:</b>	0
<b>RAM Activity:</b>	0				<b>Total Evacuation Hrs:</b>	0
<b>RAM Activity UOM:</b>					<b>Major Artery Closed:</b>	No
<b>RAM Mat Safety:</b>					<b>Mjr Artery Hrs Closed:</b>	0
<b>Spillage Result:</b>	Yes				<b>Material Involved:</b>	No
<b>Fire Result:</b>	No				<b>Estimated Speed:</b>	0
<b>Explosion Result:</b>	No				<b>Weather Conditions:</b>	
<b>Water Sewer Result:</b>	No				<b>Vehicle Overturn:</b>	No
<b>Gas Dispersion:</b>	No				<b>Vehicle Left Roadway:</b>	No
<b>Environment Damage:</b>	No				<b>Passenger Aircraft:</b>	No
<b>No Release Result:</b>	No				<b>Cargo Baggage:</b>	
<b>Fire EMS Report:</b>	No				<b>Ship Non Transport:</b>	No
<b>Fire EMS EMS Report:</b>					<b>Ship Air First Flight:</b>	No
<b>Police Report:</b>	No				<b>Ship Air Subflight:</b>	No
<b>Police Report No:</b>					<b>Ship Init Transport:</b>	No
<b>In House Cleanup:</b>	Yes				<b>Ship Phase Transfer:</b>	No
<b>Other Cleanup:</b>	No				<b>Contact Name:</b>	CARLOS PIERCE
<b>Damage &gt; 500:</b>	No				<b>Contact Title:</b>	TERMINAL MANAGER
<b>Material Loss:</b>	0				<b>Contact Business:</b>	TRANSFLO
<b>Carrier Damage:</b>	0				<b>Contact Street:</b>	504 North 34th Street
<b>Property Damage:</b>	0				<b>Contact City:</b>	TAMPA
<b>Response Cost:</b>	0				<b>Contact State:</b>	FL
<b>Remediation Cost:</b>	0				<b>Contact Postal:</b>	33605
<b>Damage Old Form:</b>	0				<b>Contact Non US St:</b>	
<b>Total Damages Amt:</b>	0				<b>Contact Country:</b>	US
<b>Hazmat Fatality:</b>	No				<b>Inc. Report Prepared:</b>	Facility
<b>Haz Fatal Employees:</b>	0				<b>HMIS Serious Incidnt:</b>	No
<b>Haz Fatal Respndrs:</b>	0				<b>HMIS Serious Fatality:</b>	No
<b>Haz Fatal Gen Public:</b>	0				<b>HMIS Serious Injury:</b>	No
<b>Tot Hazmat Fatalities:</b>	0				<b>HMIS Flight Plan:</b>	No
<b>Non Hazmat Fatality:</b>	No				<b>HMIS Serious Evacs:</b>	No
<b>Non Hazmat FataIs:</b>	0				<b>HMIS Major Artery:</b>	No
<b>Hazmat Injury:</b>	No				<b>HMIS Bulk Release:</b>	No
<b>Haz Hospital Empl:</b>	0				<b>HMIS Marine Pollutnt:</b>	No
<b>Haz Hospital Resp:</b>	0				<b>HMIS Radioactive:</b>	No
<b>Haz Hosp Gen Public:</b>	0				<b>HMIS Gen Pkg Type:</b>	TANK CAR
<b>Haz Hosp Old Form:</b>	0				<b>HMIS Container Code:</b>	111AALW
<b>Total Haz Hosp Inj:</b>	0				<b>HMIS Container Desc:</b>	Non-pressure
<b>Haz Non Hosp Empl:</b>	0				<b>HMIS Bulk Incident:</b>	Yes
<b>Haz Non Hosp Resp:</b>	0				<b>Undeclared Shipment:</b>	No



Map Key	Number of Records	Direction	Distance (mi/ft)	Elev/Diff (ft)	Site	DB
---------	-------------------	-----------	------------------	----------------	------	----

**Description of Events:** On October 8, 2010, five to seven gallons of Hydrogen Peroxide impacted the asphalt during a transfer. After the transfer was verified, the bleeder valve was opened in order to prime the equipment. Once the equipment was primed and the transfer up and running, the loader did not close the valve. Residual product released into the reservoir tank, resulting in a five to seven gallon release of product impacting the asphalt. Water was applied to the affected area as per the MSDS. After speaking with the loader who did the previous transfer on October 7, 2010, he informed the Terminal Manager that the reservoir had been filled with water during his transfer; therefore the amount of actual Hydrogen Peroxide impacting the asphalt may be less than the estimated five to seven gallons.

There were no injuries, and no drains were impacted.

**Recommend Actions Taken:** ROOT CAUSE: The Loader failed to close the bleeder valve after priming the pump. In a post incident interview the Loader stated that he was having personal issues after a recent car accident. He was stressed over the property damage which made him lose his focus; he did not communicate this to his Supervisor at the beginning of the shift. CORRECTIVE ACTIONS: 1. SSP 3025-006 was updated to include process of closing the valve after the pump is primed. All employees were re-trained on updated procedure. 2. High density five gallon bucket is now being utilized under the bleeder valve on every transfer. 3. The Verifier will remind the Loader to close the bleeder valve once equipment is primed during verification. 4. Contact Shipper and TRANSFLO to discuss the possibility of obtaining a pump with a spring loaded valve which would automatically close once the valve is released after the pump is primed. 5. All employees were asked to speak up during morning safety meetings if they had any issues that would hinder their performance

**HMIR Incident Reports**

<b>Report No:</b>	E-2013010378	<b>Fed DOT Agency Nm:</b>	
<b>Report Type:</b>	A hazardous material incident	<b>Fed DOT Report No:</b>	
<b>Date of Incident:</b>	2012-09-20	<b>Report Submit Src:</b>	Web
<b>Time of Incident:</b>	0820	<b>Inc Multiple Rows:</b>	No
<b>Haz Class Code:</b>		<b>Inc Non US State:</b>	
<b>Hazardous Class:</b>	2.1	<b>Mode Transport:</b>	Rail
<b>Commodity Short Nm:</b>	LIQUEFIED PETROLEUM GAS	<b>Transport Phase:</b>	Unloading
<b>Commodity Long Nm:</b>	LIQUEFIED PETROLEUM GAS	<b>Incident Occrrnce:</b>	
<b>Trade Name:</b>	Propane	<b>Mat Ship Approval?:</b>	No
<b>ID No:</b>	UN1075	<b>Mat Ship Approv No:</b>	
<b>Haz Waste Ind:</b>	No	<b>Undecl Hazmat Ship?:</b>	No
<b>Haz Waste EPA No:</b>		<b>Packaging Type:</b>	Tank Car
<b>HMIS Tox Inhalation?:</b>	No	<b>Packing Group:</b>	
<b>TIH Hazard Zone:</b>		<b>Carrier Reporter:</b>	Tampa TRANSFLO Terminal
<b>Qty Released:</b>	0.007812	<b>CR Street Name:</b>	504 North 34th Street
<b>Unit of Measure:</b>	Liquid - Gallon	<b>CR City:</b>	Tampa
<b>What Failed:</b>	155	<b>CR State:</b>	FL
<b>What Failed Desc:</b>	Valve Seat	<b>CR Postal Code:</b>	33605
<b>How Failed Code:</b>	308	<b>CR Non US State:</b>	
<b>How Failed Desc:</b>	Leaked	<b>CR Fed DOT ID:</b>	0
<b>Failure Cause Code:</b>	508	<b>CR Hazmat Reg ID:</b>	
<b>Failure Cause Desc:</b>	Defective Component or Device	<b>CR Country:</b>	US
<b>Ident. Markings:</b>	GATX95781	<b>Shipper Name:</b>	NGL SUPPLY CO. LTD
<b>Cont1 Pkging Type:</b>		<b>Shipper Street Name:</b>	305-201 North Front St
<b>Cont1 Const Mat:</b>		<b>Shipper City:</b>	Sarnia
<b>Cont1 Head Type:</b>		<b>Shipper State:</b>	
<b>Cont1 Pkg Capacity:</b>	0	<b>Shipper Postal:</b>	T2P 3-A8
<b>C1 Capacity UOM:</b>		<b>Shipper Non US St:</b>	ZZ
<b>Cont1 Pkg Amt:</b>	0	<b>Shipper Country:</b>	CA
<b>C1 Pkg Amt UOM:</b>		<b>Shipper Waybill:</b>	
<b>Cont1 Pkg No:</b>	1	<b>Ship Hazmat Reg ID:</b>	
<b>C1 Pkg NO Failed:</b>	1	<b>Origin City:</b>	Lemont
<b>Cont1 Pkg Mnfctr:</b>		<b>Origin State:</b>	IL
<b>Cont1 Pkg Mnfctr Dt:</b>	0-00-00 00:00:00	<b>Origin Postal:</b>	

Map Key	Number of Records	Direction	Distance (mi/ft)	Elev/Diff (ft)	Site	DB
<b>Cont1 Pkg Serial NO:</b>				<b>Origin Non US St:</b>		
<b>C1 Pkg Last Test Dt:</b>	0-00-00 00:00:00				<b>Origin Country:</b>	US
<b>C1 Test Const Mat:</b>					<b>Destination City:</b>	
<b>C1 Pkg Dsign Pres.:</b>	0				<b>Destination State:</b>	
<b>C1 Dsign Press UOM:</b>					<b>Destination Postal:</b>	
<b>C1 Pkg Shell Thick:</b>	0				<b>Destination Non US:</b>	
<b>C1 Shell Thick UOM:</b>					<b>Destination Country:</b>	
<b>C1 Head Thickness:</b>	0				<b>Cont2 Package Type:</b>	
<b>C1 Head Thick UOM:</b>					<b>Cont2 Const Mat:</b>	
<b>C1 Pkg Srvc Pres.:</b>	0				<b>Cont2 Pkg Capacity:</b>	0
<b>C1 Srvc Press UOM:</b>					<b>Cont2 Capacity UOM:</b>	
<b>C1 Valve/Device Fail?:</b>	No				<b>Cont2 Pkg Amount:</b>	0
<b>C1 Device Type:</b>					<b>Cont2 Pkg Amt UOM:</b>	
<b>C1 Device Mnfrctr:</b>					<b>Cont2 Pkg No:</b>	0
<b>C1 Device Model:</b>					<b>Cont2 Pkg No Failed:</b>	0
<b>NRC No:</b>						
<b>RAM Pkg Category:</b>				<b>Haz NonHosp Public:</b>		
<b>RAM Pkg Cert.:</b>	FALSE				<b>Haz NonHosp Old:</b>	0
<b>RAM Pkg Cert. NBR:</b>					<b>Tot Haz Non Hosp Inj:</b>	
<b>RAM Nuclide S:</b>					<b>Total Hazmat Injuries:</b>	0
<b>RAM Transport Index:</b>					<b>Evacuation Indicator:</b>	No
<b>RAM UOM:</b>					<b>Public Evacuated:</b>	0
<b>RAM Activity Rpted:</b>	0				<b>Employees Evac:</b>	0
<b>RAM UOM Rpted:</b>					<b>Total Evacuated:</b>	0
<b>RAM Activity:</b>	0				<b>Total Evacuation Hrs:</b>	0
<b>RAM Activity UOM:</b>					<b>Major Artery Closed:</b>	No
<b>RAM Mat Safety:</b>					<b>Mjor Artery Hrs Closed:</b>	0
<b>Spillage Result:</b>	No				<b>Material Involved:</b>	No
<b>Fire Result:</b>	No				<b>Estimated Speed:</b>	0
<b>Explosion Result:</b>	No				<b>Weather Conditions:</b>	
<b>Water Sewer Result:</b>	No				<b>Vehicle Overturn:</b>	No
<b>Gas Dispersion:</b>	Yes				<b>Vehicle Left Roadway:</b>	No
<b>Environment Damage:</b>	No				<b>Passenger Aircraft:</b>	No
<b>No Release Result:</b>	No				<b>Cargo Baggage:</b>	
<b>Fire EMS Report:</b>	No				<b>Ship Non Transport:</b>	No
<b>Fire EMS EMS Report:</b>					<b>Ship Air First Flight:</b>	No
<b>Police Report:</b>	No				<b>Ship Air Subflight:</b>	No
<b>Police Report No:</b>					<b>Ship Init Transport:</b>	No
<b>In House Cleanup:</b>	No				<b>Ship Phase Transfer:</b>	No
<b>Other Cleanup:</b>	No				<b>Contact Name:</b>	REBECCA HEILMAN
<b>Damage &gt; 500:</b>	Yes				<b>Contact Title:</b>	MANAGER HSE&Q
<b>Material Loss:</b>	0				<b>Contact Business:</b>	TRANSFLO Terminal Services
<b>Carrier Damage:</b>	0				<b>Contact Street:</b>	500 WAtEr Street, J975
<b>Property Damage:</b>	0				<b>Contact City:</b>	Jacksonville
<b>Response Cost:</b>	3505				<b>Contact State:</b>	FL
<b>Remediation Cost:</b>	0				<b>Contact Postal:</b>	32202
<b>Damage Old Form:</b>	0				<b>Contact Non US St:</b>	
<b>Total Damages Amt:</b>	3505				<b>Contact Country:</b>	US
<b>Hazmat Fatality:</b>	No				<b>Inc. Report Prepared:</b>	Facility
<b>Haz Fatal Employees:</b>	0				<b>HMIS Serious Incidnt:</b>	No
<b>Haz Fatal Respndrs:</b>	0				<b>HMIS Serious Fatality:</b>	No

Map Key	Number of Records	Direction	Distance (mi/ft)	Elev/Diff (ft)	Site	DB
Haz Fatal Gen Public:	0				HMIS Serious Injury:	No
Tot Hazmat Fatalities:	0				HMIS Flight Plan:	No
Non Hazmat Fatality:	No				HMIS Serious Evacs:	No
Non Hazmat FataIs:	0				HMIS Major Artery:	No
Hazmat Injury:	No				HMIS Bulk Release:	No
Haz Hospital Empl:	0				HMIS Marine Pollutnt:	No
Haz Hospital Resp:	0				HMIS Radioactive:	No
Haz Hosp Gen Public:	0				HMIS Gen Pkg Type:	TANK CAR
Haz Hosp Old Form:	0				HMIS Container Code:	TANK CAR
Total Haz Hosp Inj:	0				HMIS Container Desc:	Railroad tank car
Haz Non Hosp Empl:	0				HMIS Bulk Incident:	Yes
Haz Non Hosp Resp:	0				Undeclared Shipment:	No

**Description of Events:**

Railcar GATX #95781 arrived at Tampa TRANSFLO terminal on 9/19/2012. Arrival Inspection was conducted on 9/19/2012 by Terminal Manager. Only documented defect was a missing chain on the sample tube cap. No indications of any defects or releases. Two full truck loads and one partial were taken off railcar GATX 95781 on 9/19/2012; the day before the release. No issues observed during this transfer. There was no release of gas when the gate valve was opened. The railcar was not being offloaded when the release was discovered on 9/20/2012. The loader was going to connect a vapor recover hose from an empty railcar into GATX 95781. He connected to the empty railcar and as he was going to connect the vapor recovery hose to GATX 95781, he discovered the leak. No issues noted until valve was opened. The terminal and CSX/TRANSFLO notified the local Fire Department and Hillsborough County EMA. Emergency response contractor was also deployed onsite to evaluate situation and car was then off-loaded without incident at 13:15. Temperature was approximately 77 °F at time of release on 9/20/2012. Average temperature on 9/19/2012 was 82 °F. RESCAR suspects temperature change may have been a factor, but unsure what caused seal to not set properly. Seal on gate valve of the liquid side not seated properly. RESCAR was not able to repair the valve on-site. Further information on cause may be available when repairs can be made off-site at the railcar repair shop. NGL secured a One-Time Movement Approval (OTMA) from the DOT before releasing railcar to a repair shop.

**Recommend Actions Taken:**

Awaiting results from repair facility.

**HMIR Incident Reports**

<b>Report No:</b>	E-2011090055	<b>Fed DOT Agency Nm:</b>	
<b>Report Type:</b>	A hazardous material incident	<b>Fed DOT Report No:</b>	
<b>Date of Incident:</b>	2011-08-05	<b>Report Submit Src:</b>	Web
<b>Time of Incident:</b>	1005	<b>Inc Multiple Rows:</b>	No
<b>Haz Class Code:</b>		<b>Inc Non US State:</b>	
<b>Hazardous Class:</b>	8	<b>Mode Transport:</b>	Rail
<b>Commodity Short Nm:</b>	SULFURIC ACID WITH MORE	<b>Transport Phase:</b>	Unloading
<b>Commodity Long Nm:</b>	SULFURIC ACID WITH MORE THAN 51 PERCENT ACID	<b>Incident Occrrnce:</b>	
<b>Trade Name:</b>		<b>Mat Ship Approval?:</b>	No
<b>ID No:</b>	UN1830	<b>Mat Ship Approv No:</b>	
<b>Haz Waste Ind:</b>	No	<b>Undecl Hazmat Ship?:</b>	No
<b>Haz Waste EPA No:</b>		<b>Packaging Type:</b>	Tank Car
<b>HMIS Tox Inhalation?:</b>	No	<b>Packing Group:</b>	II
<b>TIH Hazard Zone:</b>		<b>Carrier Reporter:</b>	TRANSFLO/Kinder Morgan
<b>Qty Released:</b>	0.25	<b>CR Street Name:</b>	504 North 34th Street
<b>Unit of Measure:</b>	Liquid - Gallon	<b>CR City:</b>	Tampa
<b>What Failed:</b>	126	<b>CR State:</b>	FL
<b>What Failed Desc:</b>	Hose Adaptor or Coupling	<b>CR Postal Code:</b>	33605
<b>How Failed Code:</b>	308	<b>CR Non US State:</b>	
<b>How Failed Desc:</b>	Leaked	<b>CR Fed DOT ID:</b>	0
<b>Failure Cause Code:</b>	526	<b>CR Hazmat Reg ID:</b>	051210553043S
<b>Failure Cause Desc:</b>	Loose Closure, Component, or Device	<b>CR Country:</b>	US
<b>Ident. Markings:</b>	DOT-111A-100W2	<b>Shipper Name:</b>	Univar

Map Key	Number of Records	Direction	Distance (mi/ft)	Elev/Diff (ft)	Site	DB
<b>Cont1 Pkgng Type:</b>					<b>Shipper Street Name:</b>	5 Steel Road East
<b>Cont1 Const Mat:</b>					<b>Shipper City:</b>	Morrisville
<b>Cont1 Head Type:</b>					<b>Shipper State:</b>	PA
<b>Cont1 Pkg Capacity:</b>	13636				<b>Shipper Postal:</b>	19067
<b>C1 Capacity UOM:</b>	LGA				<b>Shipper Non US St:</b>	
<b>Cont1 Pkg Amt:</b>	10500				<b>Shipper Country:</b>	US
<b>C1 Pkg Amt UOM:</b>	LGA				<b>Shipper Waybill:</b>	
<b>Cont1 Pkg No:</b>	1				<b>Ship Hazmat Reg ID:</b>	
<b>C1 Pkg NO Failed:</b>	1				<b>Origin City:</b>	
<b>Cont1 Pkg Mnfctr:</b>	Union Tank Car				<b>Origin State:</b>	
<b>Cont1 Pkg Mnfct Dt:</b>	0-00-00 00:00:00				<b>Origin Postal:</b>	
<b>Cont1 Pkg Serial NO:</b>	UTLX 13923				<b>Origin Non US St:</b>	
<b>C1 Pkg Last Test Dt:</b>	2005-01-01 00:00:00				<b>Origin Country:</b>	US
<b>C1 Test Const Mat:</b>					<b>Destination City:</b>	TAMPA
<b>C1 Pkg Dsign Pres.:</b>	100				<b>Destination State:</b>	FLORIDA
<b>C1 Dsign Press UOM:</b>	PSI				<b>Destination Postal:</b>	33612
<b>C1 Pkg Shell Thick:</b>	0.474				<b>Destination Non US:</b>	
<b>C1 Shell Thick UOM:</b>	INCH				<b>Destination Country:</b>	US
<b>C1 Head Thickness:</b>	0.438				<b>Cont2 Package Type:</b>	
<b>C1 Head Thick UOM:</b>	INCH				<b>Cont2 Const Mat:</b>	
<b>C1 Pkg Srvc Pres.:</b>	0				<b>Cont2 Pkg Capacity:</b>	0
<b>C1 Srvc Press UOM:</b>					<b>Cont2 Capacity UOM:</b>	
<b>C1 Valve/Device Fail?:</b>	No				<b>Cont2 Pkg Amount:</b>	0
<b>C1 Device Type:</b>					<b>Cont2 Pkg Amt UOM:</b>	
<b>C1 Device Mnfctr:</b>					<b>Cont2 Pkg No:</b>	0
<b>C1 Device Model:</b>					<b>Cont2 Pkg No Failed:</b>	0
<b>NRC No:</b>						
<b>RAM Pkg Category:</b>					<b>Haz NonHosp Public:</b>	0
<b>RAM Pkg Cert.:</b>	FALSE				<b>Haz NonHosp Old:</b>	
<b>RAM Pkg Cert. NBR:</b>					<b>Tot Haz Non Hosp Inj:</b>	
<b>RAM Nuclide S:</b>					<b>Total Hazmat Injuries:</b>	0
<b>RAM Transport Index:</b>					<b>Evacuation Indicator:</b>	No
<b>RAM UOM:</b>					<b>Public Evacuated:</b>	0
<b>RAM Activity Rpted:</b>	0				<b>Employees Evac:</b>	0
<b>RAM UOM Rpted:</b>					<b>Total Evacuated:</b>	0
<b>RAM Activity:</b>	0				<b>Total Evacuation Hrs:</b>	0
<b>RAM Activity UOM:</b>					<b>Major Artery Closed:</b>	No
<b>RAM Mat Safety:</b>					<b>Mjor Artery Hrs Closed:</b>	0
<b>Spillage Result:</b>	Yes				<b>Material Involved:</b>	No
<b>Fire Result:</b>	No				<b>Estimated Speed:</b>	0
<b>Explosion Result:</b>	No				<b>Weather Conditions:</b>	
<b>Water Sewer Result:</b>	No				<b>Vehicle Overturn:</b>	No
<b>Gas Dispersion:</b>	No				<b>Vehicle Left Roadway:</b>	No
<b>Environment Damage:</b>	No				<b>Passenger Aircraft:</b>	No
<b>No Release Result:</b>	No				<b>Cargo Baggage:</b>	
<b>Fire EMS Report:</b>	No				<b>Ship Non Transport:</b>	No
<b>Fire EMS EMS Report:</b>					<b>Ship Air First Flight:</b>	No
<b>Police Report:</b>	No				<b>Ship Air Subflight:</b>	No
<b>Police Report No:</b>					<b>Ship Init Transport:</b>	No
<b>In House Cleanup:</b>	No				<b>Ship Phase Transfer:</b>	No
<b>Other Cleanup:</b>	Yes				<b>Contact Name:</b>	KEVIN FIORILLO

Map Key	Number of Records	Direction	Distance (mi/ft)	Elev/Diff (ft)	Site	DB
Damage > 500:	No				<b>Contact Title:</b>	TERMINAL MANAGER
Material Loss:	0				<b>Contact Business:</b>	TRANSFLO / Kinder Morgan
Carrier Damage:	0				<b>Contact Street:</b>	504 North 34th Street
Property Damage:	0				<b>Contact City:</b>	Tampa
Response Cost:	0				<b>Contact State:</b>	FL
Remediation Cost:	0				<b>Contact Postal:</b>	33605
Damage Old Form:	0				<b>Contact Non US St:</b>	
Total Damages Amt:	0				<b>Contact Country:</b>	US
Hazmat Fatality:	No				<b>Inc. Report Prepared:</b>	Facility
Haz Fatal Employees:	0				<b>HMIS Serious Incidnt:</b>	No
Haz Fatal Respndrs:	0				<b>HMIS Serious Fatality:</b>	No
Haz Fatal Gen Public:	0				<b>HMIS Serious Injury:</b>	No
Tot Hazmat Fatalities:	0				<b>HMIS Flight Plan:</b>	No
Non Hazmat Fatality:	No				<b>HMIS Serious Evacs:</b>	No
Non Hazmat Fataals:	0				<b>HMIS Major Artery:</b>	No
Hazmat Injury:	No				<b>HMIS Bulk Release:</b>	No
Haz Hospital Empl:	0				<b>HMIS Marine Pollutnt:</b>	No
Haz Hospital Resp:	0				<b>HMIS Radioactive:</b>	No
Haz Hosp Gen Public:	0				<b>HMIS Gen Pkg Type:</b>	TANK CAR
Haz Hosp Old Form:	0				<b>HMIS Container Code:</b>	111A100W
Total Haz Hosp Inj:	0				<b>HMIS Container Desc:</b>	
Haz Non Hosp Empl:	0				<b>HMIS Bulk Incident:</b>	Yes
Haz Non Hosp Resp:	0				<b>Undeclared Shipment:</b>	No

**Description of Events:**

A Transfer was being conducted between railcar (UTLX 13923) and a single compartment trailer (23088) with a single dome. The loader climbed to the top of the railcar to prepare for the transfer shut down. He noticed product spraying from the jumper hose between the Air tee valve and the Product tee valve. The loader closed the product valve. The product was contained inside the track pans, no product contacted the ground. Team members responded immediately and applied soda ash to the spilled product. Clean up material was placed in designated drum and properly marked.

**Recommend Actions Taken:**

Continue to diligently perform arrival inspections and closely monitor loads in progress. Have placed in practice a policy of using most experienced loaders for sulfuric acid loads.

**HMIR Incident Reports**

<b>Report No:</b>	E-2015120462	<b>Fed DOT Agency Nm:</b>	
<b>Report Type:</b>	A hazardous material incident	<b>Fed DOT Report No:</b>	
<b>Date of Incident:</b>	2015-11-11	<b>Report Submit Src:</b>	Web
<b>Time of Incident:</b>	2315	<b>Inc Multiple Rows:</b>	No
<b>Haz Class Code:</b>		<b>Inc Non US State:</b>	
<b>Hazardous Class:</b>	2.1	<b>Mode Transport:</b>	Rail
<b>Commodity Short Nm:</b>	PETROLEUM GASES, LIQUEFI	<b>Transport Phase:</b>	In Transit
<b>Commodity Long Nm:</b>	PETROLEUM GASES, LIQUEFIED OR LIQUEFIED PETROLEUM GAS	<b>Incident Occrrnce:</b>	
<b>Trade Name:</b>		<b>Mat Ship Approval?:</b>	No
<b>ID No:</b>	UN1075	<b>Mat Ship Approv No:</b>	
<b>Haz Waste Ind:</b>	No	<b>Undecl Hazmat Ship?:</b>	No
<b>Haz Waste EPA No:</b>		<b>Packaging Type:</b>	Tank Car
<b>HMIS Tox Inhalation?:</b>	No	<b>Packing Group:</b>	
<b>TIH Hazard Zone:</b>		<b>Carrier Reporter:</b>	Arrow Material Services (TRANSFLO)
<b>Qty Released:</b>	0.01671	<b>CR Street Name:</b>	504 North 34th Street
<b>Unit of Measure:</b>	Gas - Cubic Foot	<b>CR City:</b>	Tampa
<b>What Failed:</b>	133; 158	<b>CR State:</b>	FL
<b>What Failed Desc:</b>	Liquid Line; Vapor Valve	<b>CR Postal Code:</b>	33605

Map Key	Number of Records	Direction	Distance (mi/ft)	Elev/Diff (ft)	Site	DB
<b>How Failed Code:</b>	306; 306				<b>CR Non US State:</b>	
<b>How Failed Desc:</b>	Failed to Operate; Failed to Operate				<b>CR Fed DOT ID:</b>	0
<b>Failure Cause Code:</b>	515; 515				<b>CR Hazmat Reg ID:</b>	051515550020XY
<b>Failure Cause Desc:</b>	Human Error; Human Error				<b>CR Country:</b>	US
<b>Ident. Markings:</b>	CBTX 780830				<b>Shipper Name:</b>	Blue Racer Midstream
<b>Cont1 Pkging Type:</b>					<b>Shipper Street Name:</b>	14786 Energy Road
<b>Cont1 Const Mat:</b>					<b>Shipper City:</b>	Proctor
<b>Cont1 Head Type:</b>					<b>Shipper State:</b>	WV
<b>Cont1 Pkg Capacity:</b>	2563.314				<b>Shipper Postal:</b>	26055
<b>C1 Capacity UOM:</b>	GCF				<b>Shipper Non US St:</b>	
<b>Cont1 Pkg Amt:</b>	2375.67741				<b>Shipper Country:</b>	US
<b>C1 Pkg Amt UOM:</b>	GCF				<b>Shipper Waybill:</b>	BOL: 16463
<b>Cont1 Pkg No:</b>	1				<b>Ship Hazmat Reg ID:</b>	
<b>C1 Pkg NO Failed:</b>	1				<b>Origin City:</b>	
<b>Cont1 Pkg Mnfctr:</b>	American Railcar Industries				<b>Origin State:</b>	
<b>Cont1 Pkg Mnfct Dt:</b>	0-00-00 00:00:00				<b>Origin Postal:</b>	
<b>Cont1 Pkg Serial NO:</b>					<b>Origin Non US St:</b>	
<b>C1 Pkg Last Test Dt:</b>	0-00-00 00:00:00				<b>Origin Country:</b>	US
<b>C1 Test Const Mat:</b>					<b>Destination City:</b>	TAMPA
<b>C1 Pkg Dsign Pres.:</b>	0				<b>Destination State:</b>	FLORIDA
<b>C1 Dsign Press UOM:</b>					<b>Destination Postal:</b>	33605
<b>C1 Pkg Shell Thick:</b>	0				<b>Destination Non US:</b>	
<b>C1 Shell Thick UOM:</b>					<b>Destination Country:</b>	US
<b>C1 Head Thickness:</b>	0				<b>Cont2 Package Type:</b>	
<b>C1 Head Thick UOM:</b>					<b>Cont2 Const Mat:</b>	
<b>C1 Pkg Srvc Pres.:</b>	0				<b>Cont2 Pkg Capacity:</b>	0
<b>C1 Srvc Press UOM:</b>					<b>Cont2 Capacity UOM:</b>	
<b>C1 Valve/Device Fail?:</b>	No				<b>Cont2 Pkg Amount:</b>	0
<b>C1 Device Type:</b>					<b>Cont2 Pkg Amt UOM:</b>	
<b>C1 Device Mnfctr:</b>					<b>Cont2 Pkg No:</b>	0
<b>C1 Device Model:</b>					<b>Cont2 Pkg No Failed:</b>	0
<b>NRC No:</b>	1133210					
<b>RAM Pkg Category:</b>					<b>Haz NonHosp Public:</b>	0
<b>RAM Pkg Cert.:</b>	FALSE				<b>Haz NonHosp Old:</b>	
<b>RAM Pkg Cert. NBR:</b>					<b>Tot Haz Non Hosp Inj:</b>	
<b>RAM Nuclide S:</b>					<b>Total Hazmat Injuries:</b>	0
<b>RAM Transport Index:</b>					<b>Evacuation Indicator:</b>	No
<b>RAM UOM:</b>					<b>Public Evacuated:</b>	0
<b>RAM Activity Rpted:</b>	0				<b>Employees Evac:</b>	0
<b>RAM UOM Rpted:</b>					<b>Total Evacuated:</b>	0
<b>RAM Activity:</b>	0				<b>Total Evacuation Hrs:</b>	0
<b>RAM Activity UOM:</b>					<b>Major Artery Closed:</b>	No
<b>RAM Mat Safety:</b>					<b>Mjr Artery Hrs Closed:</b>	0
<b>Spillage Result:</b>	No				<b>Material Involved:</b>	No
<b>Fire Result:</b>	No				<b>Estimated Speed:</b>	0
<b>Explosion Result:</b>	No				<b>Weather Conditions:</b>	
<b>Water Sewer Result:</b>	No				<b>Vehicle Overturn:</b>	No
<b>Gas Dispersion:</b>	Yes				<b>Vehicle Left Roadway:</b>	No
<b>Environment Damage:</b>	No				<b>Passenger Aircraft:</b>	No
<b>No Release Result:</b>	No				<b>Cargo Baggage:</b>	
<b>Fire EMS Report:</b>	No				<b>Ship Non Transport:</b>	No

Map Key	Number of Records	Direction	Distance (mi/ft)	Elev/Diff (ft)	Site	DB
<b>Fire EMS EMS Report:</b>					<b>Ship Air First Flight:</b>	No
<b>Police Report:</b>	No				<b>Ship Air Subflight:</b>	No
<b>Police Report No:</b>					<b>Ship Init Transport:</b>	No
<b>In House Cleanup:</b>	No				<b>Ship Phase Transfer:</b>	No
<b>Other Cleanup:</b>	No				<b>Contact Name:</b>	DAVE BUSCH
<b>Damage &gt; 500:</b>	No				<b>Contact Title:</b>	ARROW MATERIAL SERVICES, EHS & P
<b>Material Loss:</b>	0				<b>Contact Business:</b>	Arrw Material Services
<b>Carrier Damage:</b>	0				<b>Contact Street:</b>	504 North 34th Street
<b>Property Damage:</b>	0				<b>Contact City:</b>	Tampa
<b>Response Cost:</b>	0				<b>Contact State:</b>	FL
<b>Remediation Cost:</b>	0				<b>Contact Postal:</b>	33605
<b>Damage Old Form:</b>	0				<b>Contact Non US St:</b>	
<b>Total Damages Amt:</b>	0				<b>Contact Country:</b>	US
<b>Hazmat Fatality:</b>	No				<b>Inc. Report Prepared:</b>	Facility
<b>Haz Fatal Employees:</b>	0				<b>HMIS Serious Incidnt:</b>	No
<b>Haz Fatal Respndrs:</b>	0				<b>HMIS Serious Fatality:</b>	No
<b>Haz Fatal Gen Public:</b>	0				<b>HMIS Serious Injury:</b>	No
<b>Tot Hazmat Fatalities:</b>	0				<b>HMIS Flight Plan:</b>	No
<b>Non Hazmat Fatality:</b>	No				<b>HMIS Serious Evacs:</b>	No
<b>Non Hazmat FataIs:</b>	0				<b>HMIS Major Artery:</b>	No
<b>Hazmat Injury:</b>	No				<b>HMIS Bulk Release:</b>	No
<b>Haz Hospital Empl:</b>	0				<b>HMIS Marine Pollutnt:</b>	No
<b>Haz Hospital Resp:</b>	0				<b>HMIS Radioactive:</b>	No
<b>Haz Hosp Gen Public:</b>	0				<b>HMIS Gen Pkg Type:</b>	TANK CAR
<b>Haz Hosp Old Form:</b>	0				<b>HMIS Container Code:</b>	TANK CAR
<b>Total Haz Hosp Inj:</b>	0				<b>HMIS Container Desc:</b>	Railroad tank car
<b>Haz Non Hosp Empl:</b>	0				<b>HMIS Bulk Incident:</b>	Yes
<b>Haz Non Hosp Resp:</b>	0				<b>Undeclared Shipment:</b>	No
<b>Description of Events:</b>	On 11/11/15 Terminal Mgr Kevin Roberts was contacted by the CSX Switch Crew stating that CBTX 780830 (located on track 6) had some freezing on dome lid along with a "gas odor". The TM arrived at the terminal by 23:45 and immediately consulted with the Hillsborough Fire Department (on site). The TM along with fire rescue used the LPG rack on Track 6 to ascend the car. He opened the dome lid and discovered that the plugs on the liquid and vapor lines were not too tight. One of the liquid lines was slightly ajar due to a small amount of trash/debris in the valve not allowing it to seat properly. The TM tightened the valve and plugs. The hazmat responders tested the valves with a leak detector and determined that everything was secure with no LPG present.					
<b>Recommend Actions Taken:</b>	To prevent future actions: Entire terminal held a stand down to discuss the importance and methods for securing RCs. The terminal added a step in the process requiring a supervisor to secure all cars before departing every night.					
<b>HMIR Incident Reports</b>						
<b>Report No:</b>	E-2010070463				<b>Fed DOT Agency Nm:</b>	
<b>Report Type:</b>	A hazardous material incident				<b>Fed DOT Report No:</b>	
<b>Date of Incident:</b>	2010-07-15				<b>Report Submit Src:</b>	Web
<b>Time of Incident:</b>	1045				<b>Inc Multiple Rows:</b>	No
<b>Haz Class Code:</b>					<b>Inc Non US State:</b>	
<b>Hazardous Class:</b>	8				<b>Mode Transport:</b>	Rail
<b>Commodity Short Nm:</b>	SULFURIC ACID WITH MORE				<b>Transport Phase:</b>	Unloading
<b>Commodity Long Nm:</b>	SULFURIC ACID WITH MORE THAN 51 PERCENT ACID				<b>Incident Occrrnce:</b>	
<b>Trade Name:</b>	Sulfuric Acid				<b>Mat Ship Approval?:</b>	No
<b>ID No:</b>	UN1830				<b>Mat Ship Approv No:</b>	
<b>Haz Waste Ind:</b>	No				<b>Undecl Hazmat Ship?:</b>	No
<b>Haz Waste EPA No:</b>					<b>Packaging Type:</b>	Tank Car

Map Key	Number of Records	Direction	Distance (mi/ft)	Elev/Diff (ft)	Site	DB
HMIS Tox Inhalation?:	No				<b>Packing Group:</b>	II
TIH Hazard Zone:					<b>Carrier Reporter:</b>	Kinder Morgan
Qty Released:	50				<b>CR Street Name:</b>	504 North 34th Street
Unit of Measure:	Liquid - Gallon				<b>CR City:</b>	TAMPA
What Failed:	126				<b>CR State:</b>	FL
What Failed Desc:	Hose Adaptor or Coupling				<b>CR Postal Code:</b>	33605
How Failed Code:	308				<b>CR Non US State:</b>	
How Failed Desc:	Leaked				<b>CR Fed DOT ID:</b>	0
Failure Cause Code:	515				<b>CR Hazmat Reg ID:</b>	051210553043S
Failure Cause Desc:	Human Error				<b>CR Country:</b>	US
Ident. Markings:	DOT-111A-100W2				<b>Shipper Name:</b>	Basic Chemical Solution
Cont1 Pkging Type:					<b>Shipper Street Name:</b>	1275 Airline Highway
Cont1 Const Mat:					<b>Shipper City:</b>	BATON ROUGE
Cont1 Head Type:					<b>Shipper State:</b>	LA
Cont1 Pkg Capacity:	13920				<b>Shipper Postal:</b>	70805
C1 Capacity UOM:	LGA				<b>Shipper Non US St:</b>	
Cont1 Pkg Amt:	0				<b>Shipper Country:</b>	US
C1 Pkg Amt UOM:					<b>Shipper Waybill:</b>	
Cont1 Pkg No:	1				<b>Ship Hazmat Reg ID:</b>	
C1 Pkg NO Failed:	1				<b>Origin City:</b>	
Cont1 Pkg Mnfrctr:	Trinity Industries Inc.				<b>Origin State:</b>	
Cont1 Pkg Mnfrct Dt:	2008-05-01 00:00:00				<b>Origin Postal:</b>	
Cont1 Pkg Serial NO:	TILX 100742				<b>Origin Non US St:</b>	
C1 Pkg Last Test Dt:	0-00-00 00:00:00				<b>Origin Country:</b>	US
C1 Test Const Mat:					<b>Destination City:</b>	TAMPA
C1 Pkg Dsign Pres.:	100				<b>Destination State:</b>	FLORIDA
C1 Dsign Press UOM:	PSI				<b>Destination Postal:</b>	33612
C1 Pkg Shell Thick:	0.474				<b>Destination Non US:</b>	
C1 Shell Thick UOM:	INCH				<b>Destination Country:</b>	US
C1 Head Thickness:	0.438				<b>Cont2 Package Type:</b>	
C1 Head Thick UOM:	INCH				<b>Cont2 Const Mat:</b>	
C1 Pkg Srvc Pres.:	0				<b>Cont2 Pkg Capacity:</b>	0
C1 Srvc Press UOM:					<b>Cont2 Capacity UOM:</b>	
C1 Valve/Device Fail?:	No				<b>Cont2 Pkg Amount:</b>	0
C1 Device Type:					<b>Cont2 Pkg Amt UOM:</b>	
C1 Device Mnfrctr:					<b>Cont2 Pkg No:</b>	0
C1 Device Model:					<b>Cont2 Pkg No Failed:</b>	0
NRC No:	947807					
RAM Pkg Category:					<b>Haz NonHosp Public:</b>	0
RAM Pkg Cert.:	FALSE				<b>Haz NonHosp Old:</b>	
RAM Pkg Cert. NBR:					<b>Tot Haz Non Hosp Inj:</b>	
RAM Nuclide S:					<b>Total Hazmat Injuries:</b>	0
RAM Transport Index:					<b>Evacuation Indicator:</b>	No
RAM UOM:					<b>Public Evacuated:</b>	0
RAM Activity Rpted:	0				<b>Employees Evac:</b>	0
RAM UOM Rpted:					<b>Total Evacuated:</b>	0
RAM Activity:	0				<b>Total Evacuation Hrs:</b>	0
RAM Activity UOM:					<b>Major Artery Closed:</b>	No
RAM Mat Safety:					<b>Mjr Artery Hrs Closed:</b>	0
Spillage Result:	Yes				<b>Material Involved:</b>	No
Fire Result:	No				<b>Estimated Speed:</b>	0



Map Key	Number of Records	Direction	Distance (mi/ft)	Elev/Diff (ft)	Site	DB
<b>Explosion Result:</b>	No				<b>Weather Conditions:</b>	
<b>Water Sewer Result:</b>	Yes				<b>Vehicle Overturn:</b>	No
<b>Gas Dispersion:</b>	Yes				<b>Vehicle Left Roadway:</b>	No
<b>Environment Damage:</b>	No				<b>Passenger Aircraft:</b>	No
<b>No Release Result:</b>	No				<b>Cargo Baggage:</b>	
<b>Fire EMS Report:</b>	No				<b>Ship Non Transport:</b>	No
<b>Fire EMS EMS Report:</b>					<b>Ship Air First Flight:</b>	No
<b>Police Report:</b>	No				<b>Ship Air Subflight:</b>	No
<b>Police Report No:</b>					<b>Ship Init Transport:</b>	No
<b>In House Cleanup:</b>	No				<b>Ship Phase Transfer:</b>	No
<b>Other Cleanup:</b>	Yes				<b>Contact Name:</b>	CARLOS PIERCE
<b>Damage &gt; 500:</b>	Yes				<b>Contact Title:</b>	TERMINAL MANAGER
<b>Material Loss:</b>	500				<b>Contact Business:</b>	TRANSFLO
<b>Carrier Damage:</b>	0				<b>Contact Street:</b>	504 North 34th Street
<b>Property Damage:</b>	0				<b>Contact City:</b>	TAMPA
<b>Response Cost:</b>	0				<b>Contact State:</b>	FL
<b>Remediation Cost:</b>	0				<b>Contact Postal:</b>	33605
<b>Damage Old Form:</b>	0				<b>Contact Non US St:</b>	
<b>Total Damages Amt:</b>	500				<b>Contact Country:</b>	US
<b>Hazmat Fatality:</b>	No				<b>Inc. Report Prepared:</b>	Facility
<b>Haz Fatal Employees:</b>	0				<b>HMIS Serious Incidnt:</b>	No
<b>Haz Fatal Respndrs:</b>	0				<b>HMIS Serious Fatality:</b>	No
<b>Haz Fatal Gen Public:</b>	0				<b>HMIS Serious Injury:</b>	No
<b>Tot Hazmat Fatalities:</b>	0				<b>HMIS Flight Plan:</b>	No
<b>Non Hazmat Fatality:</b>	No				<b>HMIS Serious Evacs:</b>	No
<b>Non Hazmat Fatais:</b>	0				<b>HMIS Major Artery:</b>	No
<b>Hazmat Injury:</b>	No				<b>HMIS Bulk Release:</b>	No
<b>Haz Hospital Empl:</b>	0				<b>HMIS Marine Pollutnt:</b>	No
<b>Haz Hospital Resp:</b>	0				<b>HMIS Radioactive:</b>	No
<b>Haz Hosp Gen Public:</b>	0				<b>HMIS Gen Pkg Type:</b>	TANK CAR
<b>Haz Hosp Old Form:</b>	0				<b>HMIS Container Code:</b>	111AW
<b>Total Haz Hosp Inj:</b>	0				<b>HMIS Container Desc:</b>	Non-pressure
<b>Haz Non Hosp Empl:</b>	0				<b>HMIS Bulk Incident:</b>	Yes
<b>Haz Non Hosp Resp:</b>	0				<b>Undeclared Shipment:</b>	No
<b>Description of Events:</b>	A release occurred on 7/15/2010 at 10:45 am while in the process of setting up a Basic Chemical Sulfuric Acid transfer to be loaded on trailer CTL 252. The loader set up the unloading tee on top of the railcar then failed to close the valves on the product tee before pressurizing the vessel. This resulted in a product release of estimated 50 gallons: 15 gallons on the asphalt and approximately 35 gallons in the storm drain containment. Once the spill was identified, the Loader immediately closed the product valve on top of the railcar and radioed a code yellow. The Tampa team immediately began to dam and dike the area with soda ash. After the spill was contained, the Manager notified the appropriate contacts.					
<b>Recommend Actions Taken:</b>	Retrain all employees on transferring corrosive product utilizing blower pac/air compressor work instruction SSP 3025-002-KMMS-ALL and document training on form S1686. Loader is to ensure that all valves on tee fittings are in the closed position after connecting to the railcar. Loaders retrained on never pressurizing a railcar prior to verification that all hoses and fittings are connected.					

#### HMIR Incident Reports

<b>Report No:</b>	E-2011090192	<b>Fed DOT Agency Nm:</b>	
<b>Report Type:</b>	A hazardous material incident	<b>Fed DOT Report No:</b>	
<b>Date of Incident:</b>	2011-08-17	<b>Report Submit Src:</b>	Web
<b>Time of Incident:</b>	0545	<b>Inc Multiple Rows:</b>	No
<b>Haz Class Code:</b>		<b>Inc Non US State:</b>	

Map Key	Number of Records	Direction	Distance (mi/ft)	Elev/Diff (ft)	Site	DB
<b>Hazardous Class:</b>	8				<b>Mode Transport:</b>	Rail
<b>Commodity Short Nm:</b>	SULFURIC ACID WITH MORE				<b>Transport Phase:</b>	Unloading
<b>Commodity Long Nm:</b>	SULFURIC ACID WITH MORE THAN 51 PERCENT ACID				<b>Incident Occrrnce:</b>	
<b>Trade Name:</b>					<b>Mat Ship Approval?:</b>	No
<b>ID No:</b>	UN1830				<b>Mat Ship Approv No:</b>	
<b>Haz Waste Ind:</b>	No				<b>Undecl Hazmat Ship?:</b>	No
<b>Haz Waste EPA No:</b>					<b>Packaging Type:</b>	Tank Car
<b>HMIS Tox Inhalation?:</b>	No				<b>Packing Group:</b>	II
<b>TIH Hazard Zone:</b>					<b>Carrier Reporter:</b>	TRANSFLO/Kinder Morgan
<b>Qty Released:</b>	1.5				<b>CR Street Name:</b>	504 North 34th Street
<b>Unit of Measure:</b>	Liquid - Gallon				<b>CR City:</b>	Tampa
<b>What Failed:</b>	134				<b>CR State:</b>	FL
<b>What Failed Desc:</b>	Liquid Valve				<b>CR Postal Code:</b>	33605
<b>How Failed Code:</b>	308				<b>CR Non US State:</b>	
<b>How Failed Desc:</b>	Leaked				<b>CR Fed DOT ID:</b>	0
<b>Failure Cause Code:</b>	515				<b>CR Hazmat Reg ID:</b>	051210553043S
<b>Failure Cause Desc:</b>	Human Error				<b>CR Country:</b>	US
<b>Ident. Markings:</b>	DOT-111A-100W2				<b>Shipper Name:</b>	Univar
<b>Cont1 Pkging Type:</b>					<b>Shipper Street Name:</b>	5 Steel Road East
<b>Cont1 Const Mat:</b>					<b>Shipper City:</b>	Morrisville
<b>Cont1 Head Type:</b>					<b>Shipper State:</b>	PA
<b>Cont1 Pkg Capacity:</b>	14040				<b>Shipper Postal:</b>	19067
<b>C1 Capacity UOM:</b>	LGA				<b>Shipper Non US St:</b>	
<b>Cont1 Pkg Amt:</b>	6800				<b>Shipper Country:</b>	US
<b>C1 Pkg Amt UOM:</b>	LGA				<b>Shipper Waybill:</b>	
<b>Cont1 Pkg No:</b>	1				<b>Ship Hazmat Reg ID:</b>	
<b>C1 Pkg NO Failed:</b>	1				<b>Origin City:</b>	
<b>Cont1 Pkg Mnfctr:</b>					<b>Origin State:</b>	
<b>Cont1 Pkg Mnfct Dt:</b>	0-00-00 00:00:00				<b>Origin Postal:</b>	
<b>Cont1 Pkg Serial NO:</b>	GATX 7229				<b>Origin Non US St:</b>	
<b>C1 Pkg Last Test Dt:</b>	2011-01-01 00:00:00				<b>Origin Country:</b>	US
<b>C1 Test Const Mat:</b>					<b>Destination City:</b>	TAMPA
<b>C1 Pkg Dsign Pres.:</b>	100				<b>Destination State:</b>	FLORIDA
<b>C1 Dsign Press UOM:</b>	PSI				<b>Destination Postal:</b>	33612
<b>C1 Pkg Shell Thick:</b>	0.474				<b>Destination Non US:</b>	
<b>C1 Shell Thick UOM:</b>	INCH				<b>Destination Country:</b>	US
<b>C1 Head Thickness:</b>	0.438				<b>Cont2 Package Type:</b>	
<b>C1 Head Thick UOM:</b>	INCH				<b>Cont2 Const Mat:</b>	
<b>C1 Pkg Srvc Pres.:</b>	0				<b>Cont2 Pkg Capacity:</b>	0
<b>C1 Srvc Press UOM:</b>					<b>Cont2 Capacity UOM:</b>	
<b>C1 Valve/Device Fail?:</b>	No				<b>Cont2 Pkg Amount:</b>	0
<b>C1 Device Type:</b>					<b>Cont2 Pkg Amt UOM:</b>	
<b>C1 Device Mnfctr:</b>					<b>Cont2 Pkg No:</b>	0
<b>C1 Device Model:</b>					<b>Cont2 Pkg No Failed:</b>	0
<b>NRC No:</b>						
<b>RAM Pkg Category:</b>					<b>Haz NonHosp Public:</b>	0
<b>RAM Pkg Cert.:</b>	FALSE				<b>Haz NonHosp Old:</b>	
<b>RAM Pkg Cert. NBR:</b>					<b>Tot Haz Non Hosp Inj:</b>	
<b>RAM Nuclide S:</b>					<b>Total Hazmat Injuries:</b>	0
<b>RAM Transport Index:</b>					<b>Evacuation Indicator:</b>	No

Map Key	Number of Records	Direction	Distance (mi/ft)	Elev/Diff (ft)	Site	DB
<b>RAM UOM:</b>					<b>Public Evacuated:</b>	0
<b>RAM Activity Rpted:</b>	0				<b>Employees Evac:</b>	0
<b>RAM UOM Rpted:</b>					<b>Total Evacuated:</b>	0
<b>RAM Activity:</b>	0				<b>Total Evacuation Hrs:</b>	0
<b>RAM Activity UOM:</b>					<b>Major Artery Closed:</b>	No
<b>RAM Mat Safety:</b>					<b>Mjor Artery Hrs Closed:</b>	0
<b>Spillage Result:</b>	Yes				<b>Material Involved:</b>	No
<b>Fire Result:</b>	No				<b>Estimated Speed:</b>	0
<b>Explosion Result:</b>	No				<b>Weather Conditions:</b>	
<b>Water Sewer Result:</b>	No				<b>Vehicle Overturn:</b>	No
<b>Gas Dispersion:</b>	No				<b>Vehicle Left Roadway:</b>	No
<b>Environment Damage:</b>	No				<b>Passenger Aircraft:</b>	No
<b>No Release Result:</b>	No				<b>Cargo Baggage:</b>	
<b>Fire EMS Report:</b>	No				<b>Ship Non Transport:</b>	No
<b>Fire EMS EMS Report:</b>					<b>Ship Air First Flight:</b>	No
<b>Police Report:</b>	No				<b>Ship Air Subflight:</b>	No
<b>Police Report No:</b>					<b>Ship Init Transport:</b>	No
<b>In House Cleanup:</b>	Yes				<b>Ship Phase Transfer:</b>	No
<b>Other Cleanup:</b>	No				<b>Contact Name:</b>	KEVIN FIORILLO
<b>Damage &gt; 500:</b>	No				<b>Contact Title:</b>	TERMINAL MANAGER
<b>Material Loss:</b>	0				<b>Contact Business:</b>	TRANSFLO / Kinder Morgan
<b>Carrier Damage:</b>	0				<b>Contact Street:</b>	504 North 34th Street
<b>Property Damage:</b>	0				<b>Contact City:</b>	Tampa
<b>Response Cost:</b>	0				<b>Contact State:</b>	FL
<b>Remediation Cost:</b>	0				<b>Contact Postal:</b>	33605
<b>Damage Old Form:</b>	0				<b>Contact Non US St:</b>	
<b>Total Damages Amt:</b>	0				<b>Contact Country:</b>	US
<b>Hazmat Fatality:</b>	No				<b>Inc. Report Prepared:</b>	Facility
<b>Haz Fatal Employees:</b>	0				<b>HMIS Serious Incidnt:</b>	No
<b>Haz Fatal Respndrs:</b>	0				<b>HMIS Serious Fatality:</b>	No
<b>Haz Fatal Gen Public:</b>	0				<b>HMIS Serious Injury:</b>	No
<b>Tot Hazmat Fatalities:</b>	0				<b>HMIS Flight Plan:</b>	No
<b>Non Hazmat Fatality:</b>	No				<b>HMIS Serious Evacs:</b>	No
<b>Non Hazmat FataIs:</b>	0				<b>HMIS Major Artery:</b>	No
<b>Hazmat Injury:</b>	No				<b>HMIS Bulk Release:</b>	No
<b>Haz Hospital Empl:</b>	0				<b>HMIS Marine Pollutnt:</b>	No
<b>Haz Hospital Resp:</b>	0				<b>HMIS Radioactive:</b>	No
<b>Haz Hosp Gen Public:</b>	0				<b>HMIS Gen Pkg Type:</b>	TANK CAR
<b>Haz Hosp Old Form:</b>	0				<b>HMIS Container Code:</b>	111A100W
<b>Total Haz Hosp Inj:</b>	0				<b>HMIS Container Desc:</b>	
<b>Haz Non Hosp Empl:</b>	0				<b>HMIS Bulk Incident:</b>	Yes
<b>Haz Non Hosp Resp:</b>	0				<b>Undeclared Shipment:</b>	No

**Description of Events:**

On 8/17, at approx 5:45 am, while making his rounds, the Crew Leader noticed a shiny substance in the track pan and ballast on Track 5. When he approached the loader to question, the loader stated that sulfuric acid had spilled from the product cap. 1. The TM re-reviewed the SSP for transferring sulfuric acid two weeks prior to the incident occurring. 2. The importance of immediately reporting incidents was recently discussed with all terminal personnel on the heels of a previous release.

**Recommend Actions Taken:**

ROOT CAUSES: 1. Employee did not ensure that the railcar was depressurized, per the SSP 3025-002, prior to opening the product cap. Employee was in the habit of opening the product valve without relieving pressure from cars with a safety valve on the product line. 2. Employee was identified as learning better through repetition rather than by the SSP and was not properly monitored to ensure all necessary steps were followed to prevent incident. CORRECTIVE ACTIONS: 1. TM realigned loaders to ensure that a senior loader conducts acid transfers. A secondary loader will be assigned to ensure continuity and coverage. 2. Ensure employees are monitored and demonstrate proficiency in the task at hand prior to completing an Employee Demonstration Checklist and working unattended. 3. Certify a Spanish speaking trainer to ensure all components of the SSP are properly communicated

and adhered to.

**HMIR Incident Reports**

<b>Report No:</b>	E-2008100249	<b>Fed DOT Agency Nm:</b>	
<b>Report Type:</b>	A hazardous material incident	<b>Fed DOT Report No:</b>	
<b>Date of Incident:</b>	2008-09-23	<b>Report Submit Src:</b>	Web
<b>Time of Incident:</b>	1915	<b>Inc Multiple Rows:</b>	No
<b>Haz Class Code:</b>		<b>Inc Non US State:</b>	
<b>Hazardous Class:</b>	3	<b>Mode Transport:</b>	Rail
<b>Commodity Short Nm:</b>	ALCOHOLS, N.O.S.	<b>Transport Phase:</b>	Unloading
<b>Commodity Long Nm:</b>	ALCOHOLS, N.O.S.	<b>Incident Occrrnce:</b>	
<b>Trade Name:</b>	Ethanol	<b>Mat Ship Approval?:</b>	No
<b>ID No:</b>	UN1987	<b>Mat Ship Approv No:</b>	
<b>Haz Waste Ind:</b>	No	<b>Undecl Hazmat Ship?:</b>	No
<b>Haz Waste EPA No:</b>		<b>Packaging Type:</b>	Tank Car
<b>HMIS Tox Inhalation?:</b>	No	<b>Packing Group:</b>	II
<b>TIH Hazard Zone:</b>		<b>Carrier Reporter:</b>	TRANSFLO / KMMS
<b>Qty Released:</b>	50	<b>CR Street Name:</b>	504 North 34th Street
<b>Unit of Measure:</b>	Liquid - Gallon	<b>CR City:</b>	TAMPA
<b>What Failed:</b>	150	<b>CR State:</b>	FL
<b>What Failed Desc:</b>	Tank Shell	<b>CR Postal Code:</b>	33605
<b>How Failed Code:</b>	311	<b>CR Non US State:</b>	
<b>How Failed Desc:</b>	Structural	<b>CR Fed DOT ID:</b>	0
<b>Failure Cause Code:</b>	515	<b>CR Hazmat Reg ID:</b>	050208550002Q
<b>Failure Cause Desc:</b>	Human Error	<b>CR Country:</b>	US
<b>Ident. Markings:</b>	DOT-111A-100W1	<b>Shipper Name:</b>	Cargill Inc.
<b>Cont1 Pkging Type:</b>		<b>Shipper Street Name:</b>	15407 McGinty Road West
<b>Cont1 Const Mat:</b>		<b>Shipper City:</b>	WAYZATA
<b>Cont1 Head Type:</b>		<b>Shipper State:</b>	MN
<b>Cont1 Pkg Capacity:</b>	30120	<b>Shipper Postal:</b>	55391
<b>C1 Capacity UOM:</b>	LGA	<b>Shipper Non US St:</b>	
<b>Cont1 Pkg Amt:</b>	17926	<b>Shipper Country:</b>	US
<b>C1 Pkg Amt UOM:</b>	LGA	<b>Shipper Waybill:</b>	86273379
<b>Cont1 Pkg No:</b>	1	<b>Ship Hazmat Reg ID:</b>	
<b>C1 Pkg NO Failed:</b>	1	<b>Origin City:</b>	BLOOMINGBURG
<b>Cont1 Pkg Mnfctr:</b>	Trinity Industries Inc.	<b>Origin State:</b>	OH
<b>Cont1 Pkg Mnfc Dt:</b>	2007-12-01 00:00:00	<b>Origin Postal:</b>	43106
<b>Cont1 Pkg Serial NO:</b>	TILX 199806	<b>Origin Non US St:</b>	
<b>C1 Pkg Last Test Dt:</b>	2007-12-01 00:00:00	<b>Origin Country:</b>	US
<b>C1 Test Const Mat:</b>		<b>Destination City:</b>	TAMPA
<b>C1 Pkg Dsign Pres.:</b>	0	<b>Destination State:</b>	FLORIDA
<b>C1 Dsign Press UOM:</b>		<b>Destination Postal:</b>	33616
<b>C1 Pkg Shell Thick:</b>	0	<b>Destination Non US:</b>	
<b>C1 Shell Thick UOM:</b>		<b>Destination Country:</b>	US
<b>C1 Head Thickness:</b>	0	<b>Cont2 Package Type:</b>	
<b>C1 Head Thick UOM:</b>		<b>Cont2 Const Mat:</b>	
<b>C1 Pkg Srvc Pres.:</b>	0	<b>Cont2 Pkg Capacity:</b>	0
<b>C1 Srvc Press UOM:</b>		<b>Cont2 Capacity UOM:</b>	
<b>C1 Valve/Device Fail?:</b>	No	<b>Cont2 Pkg Amount:</b>	0
<b>C1 Device Type:</b>		<b>Cont2 Pkg Amt UOM:</b>	

Map Key	Number of Records	Direction	Distance (mi/ft)	Elev/Diff (ft)	Site	DB
<b>C1 Device Mnfrctr:</b>					<b>Cont2 Pkg No:</b>	0
<b>C1 Device Model:</b>					<b>Cont2 Pkg No Failed:</b>	0
<b>NRC No:</b>	885049					
<b>RAM Pkg Category:</b>					<b>Haz NonHosp Public:</b>	0
<b>RAM Pkg Cert.:</b>	FALSE				<b>Haz NonHosp Old:</b>	
<b>RAM Pkg Cert. NBR:</b>					<b>Tot Haz Non Hosp Inj:</b>	
<b>RAM Nuclide S:</b>					<b>Total Hazmat Injuries:</b>	0
<b>RAM Transport Index:</b>					<b>Evacuation Indicator:</b>	No
<b>RAM UOM:</b>					<b>Public Evacuated:</b>	0
<b>RAM Activity Rpted:</b>	0				<b>Employees Evac:</b>	0
<b>RAM UOM Rpted:</b>					<b>Total Evacuated:</b>	0
<b>RAM Activity:</b>	0				<b>Total Evacuation Hrs:</b>	0
<b>RAM Activity UOM:</b>					<b>Major Artery Closed:</b>	No
<b>RAM Mat Safety:</b>					<b>Mjor Artery Hrs Closed:</b>	0
<b>Spillage Result:</b>	Yes				<b>Material Involved:</b>	No
<b>Fire Result:</b>	No				<b>Estimated Speed:</b>	0
<b>Explosion Result:</b>	No				<b>Weather Conditions:</b>	
<b>Water Sewer Result:</b>	No				<b>Vehicle Overturn:</b>	No
<b>Gas Dispersion:</b>	Yes				<b>Vehicle Left Roadway:</b>	No
<b>Environment Damage:</b>	No				<b>Passenger Aircraft:</b>	No
<b>No Release Result:</b>	No				<b>Cargo Baggage:</b>	
<b>Fire EMS Report:</b>	No				<b>Ship Non Transport:</b>	No
<b>Fire EMS EMS Report:</b>					<b>Ship Air First Flight:</b>	No
<b>Police Report:</b>	No				<b>Ship Air Subflight:</b>	No
<b>Police Report No:</b>					<b>Ship Init Transport:</b>	No
<b>In House Cleanup:</b>	Yes				<b>Ship Phase Transfer:</b>	No
<b>Other Cleanup:</b>	No				<b>Contact Name:</b>	JONATHAN TINES
<b>Damage &gt; 500:</b>	Yes				<b>Contact Title:</b>	TERMINAL MANAGER
<b>Material Loss:</b>	0				<b>Contact Business:</b>	TRANSFLO / KMMS
<b>Carrier Damage:</b>	83500				<b>Contact Street:</b>	504 North 34th Street
<b>Property Damage:</b>	0				<b>Contact City:</b>	TAMPA
<b>Response Cost:</b>	0				<b>Contact State:</b>	FL
<b>Remediation Cost:</b>	0				<b>Contact Postal:</b>	33605
<b>Damage Old Form:</b>	0				<b>Contact Non US St:</b>	
<b>Total Damages Amt:</b>	83500				<b>Contact Country:</b>	US
<b>Hazmat Fatality:</b>	No				<b>Inc. Report Prepared:</b>	Facility
<b>Haz Fatal Employees:</b>	0				<b>HMIS Serious Incidnt:</b>	No
<b>Haz Fatal Respndrs:</b>	0				<b>HMIS Serious Fatality:</b>	No
<b>Haz Fatal Gen Public:</b>	0				<b>HMIS Serious Injury:</b>	No
<b>Tot Hazmat Fatalities:</b>	0				<b>HMIS Flight Plan:</b>	No
<b>Non Hazmat Fatality:</b>	No				<b>HMIS Serious Evacs:</b>	No
<b>Non Hazmat Fatals:</b>	0				<b>HMIS Major Artery:</b>	No
<b>Hazmat Injury:</b>	No				<b>HMIS Bulk Release:</b>	No
<b>Haz Hospital Empl:</b>	0				<b>HMIS Marine Pollutnt:</b>	No
<b>Haz Hospital Resp:</b>	0				<b>HMIS Radioactive:</b>	No
<b>Haz Hosp Gen Public:</b>	0				<b>HMIS Gen Pkg Type:</b>	TANK CAR
<b>Haz Hosp Old Form:</b>	0				<b>HMIS Container Code:</b>	111AW
<b>Total Haz Hosp Inj:</b>	0				<b>HMIS Container Desc:</b>	Non-pressure
<b>Haz Non Hosp Empl:</b>	0				<b>HMIS Bulk Incident:</b>	Yes
<b>Haz Non Hosp Resp:</b>	0				<b>Undeclared Shipment:</b>	No
<b>Description of Events:</b>	On 9/23/08 at 7:15 pm, railcar TILX 199806 imploded due to an operational error. Approximately 50 gallons of					

Map Key	Number of Records	Direction	Distance (mi/ft)	Elev/Diff (ft)	Site	DB
---------	-------------------	-----------	------------------	----------------	------	----

ethanol was released onto the asphalt surface. The product was contained, cleaned and placed in 50 gallon drums labeled as hazardous waste.

**Recommend Actions Taken:**

Retrain all loaders on the proper way to set-up and perform all pump transfers that utilize venting or vapor recovery. Retrain all certified verifiers on the verification policies & procedures and stress the importance of a complete & thorough verification on each transfer. Retrain all certified verifiers on the importance of focusing on the task at hand. Ensure that a pre-load checklist is available for each transfer. Have every terminal purchase a 1 inch diameter, 12 to 14 inch long piece of PVC pipe to place on the air valve handle for each pump transfer that requires venting or vapor recovery. This piece of pipe needs to be painted a high visibility color.

**HMIR Incident Reports**

<b>Report No:</b>	E-2011100236	<b>Fed DOT Agency Nm:</b>	
<b>Report Type:</b>	A hazardous material incident	<b>Fed DOT Report No:</b>	
<b>Date of Incident:</b>	2011-09-26	<b>Report Submit Src:</b>	Web
<b>Time of Incident:</b>	1155	<b>Inc Multiple Rows:</b>	No
<b>Haz Class Code:</b>		<b>Inc Non US State:</b>	
<b>Hazardous Class:</b>	8	<b>Mode Transport:</b>	Rail
<b>Commodity Short Nm:</b>	SODIUM HYDROXIDE, SOLUTI	<b>Transport Phase:</b>	Unloading
<b>Commodity Long Nm:</b>	SODIUM HYDROXIDE, SOLUTION	<b>Incident Occrrnce:</b>	
<b>Trade Name:</b>	50% Caustic Soda	<b>Mat Ship Approval?:</b>	No
<b>ID No:</b>	UN1824	<b>Mat Ship Approv No:</b>	
<b>Haz Waste Ind:</b>	No	<b>Undecl Hazmat Ship?:</b>	No
<b>Haz Waste EPA No:</b>		<b>Packaging Type:</b>	Tank Car
<b>HMIS Tox Inhalation?:</b>	No	<b>Packing Group:</b>	II
<b>TIH Hazard Zone:</b>		<b>Carrier Reporter:</b>	TRANSFLO / Kinder Morgan
<b>Qty Released:</b>	0.25	<b>CR Street Name:</b>	504 North 34th Street
<b>Unit of Measure:</b>	Liquid - Gallon	<b>CR City:</b>	Tampa
<b>What Failed:</b>	126	<b>CR State:</b>	FL
<b>What Failed Desc:</b>	Hose Adaptor or Coupling	<b>CR Postal Code:</b>	33606
<b>How Failed Code:</b>	308	<b>CR Non US State:</b>	
<b>How Failed Desc:</b>	Leaked	<b>CR Fed DOT ID:</b>	0
<b>Failure Cause Code:</b>	527	<b>CR Hazmat Reg ID:</b>	051210553043S
<b>Failure Cause Desc:</b>	Misaligned Material, Component, or Device	<b>CR Country:</b>	US
<b>Ident. Markings:</b>	DOT-111A-100W2	<b>Shipper Name:</b>	Occidental Chemical Corp
<b>Cont1 Pkging Type:</b>		<b>Shipper Street Name:</b>	5005 LBJ FREEWAY
<b>Cont1 Const Mat:</b>		<b>Shipper City:</b>	DALLAS
<b>Cont1 Head Type:</b>		<b>Shipper State:</b>	TX
<b>Cont1 Pkg Capacity:</b>	16299	<b>Shipper Postal:</b>	75224
<b>C1 Capacity UOM:</b>	LGA	<b>Shipper Non US St:</b>	
<b>Cont1 Pkg Amt:</b>	16299	<b>Shipper Country:</b>	US
<b>C1 Pkg Amt UOM:</b>	LGA	<b>Shipper Waybill:</b>	
<b>Cont1 Pkg No:</b>	1	<b>Ship Hazmat Reg ID:</b>	
<b>C1 Pkg NO Failed:</b>	1	<b>Origin City:</b>	
<b>Cont1 Pkg Mnfctr:</b>	General American Marks	<b>Origin State:</b>	
<b>Cont1 Pkg Mnfct Dt:</b>	0-00-00 00:00:00	<b>Origin Postal:</b>	
<b>Cont1 Pkg Serial NO:</b>	GATX 49425	<b>Origin Non US St:</b>	
<b>C1 Pkg Last Test Dt:</b>	0-00-00 00:00:00	<b>Origin Country:</b>	US
<b>C1 Test Const Mat:</b>		<b>Destination City:</b>	TAMPA
<b>C1 Pkg Dsign Pres.:</b>	100	<b>Destination State:</b>	FLORIDA
<b>C1 Dsign Press UOM:</b>	PSI	<b>Destination Postal:</b>	33610
<b>C1 Pkg Shell Thick:</b>	0.474	<b>Destination Non US:</b>	
<b>C1 Shell Thick UOM:</b>	INCH	<b>Destination Country:</b>	US
<b>C1 Head Thickness:</b>	0.438	<b>Cont2 Package Type:</b>	

Map Key	Number of Records	Direction	Distance (mi/ft)	Elev/Diff (ft)	Site	DB
<b>C1 Head Thick UOM:</b>	INCH				<b>Cont2 Const Mat:</b>	
<b>C1 Pkg Srvc Pres.:</b>	0				<b>Cont2 Pkg Capacity:</b>	0
<b>C1 Srvc Press UOM:</b>					<b>Cont2 Capacity UOM:</b>	
<b>C1 Valve/Device Fail?:</b>	No				<b>Cont2 Pkg Amount:</b>	0
<b>C1 Device Type:</b>					<b>Cont2 Pkg Amt UOM:</b>	
<b>C1 Device Mnfrctr:</b>					<b>Cont2 Pkg No:</b>	0
<b>C1 Device Model:</b>					<b>Cont2 Pkg No Failed:</b>	0
<b>NRC No:</b>						
<b>RAM Pkg Category:</b>					<b>Haz NonHosp Public:</b>	0
<b>RAM Pkg Cert.:</b>	FALSE				<b>Haz NonHosp Old:</b>	
<b>RAM Pkg Cert. NBR:</b>					<b>Tot Haz Non Hosp Inj:</b>	
<b>RAM Nuclide S:</b>					<b>Total Hazmat Injuries:</b>	0
<b>RAM Transport Index:</b>					<b>Evacuation Indicator:</b>	No
<b>RAM UOM:</b>					<b>Public Evacuated:</b>	0
<b>RAM Activity Rpted:</b>	0				<b>Employees Evac:</b>	0
<b>RAM UOM Rpted:</b>					<b>Total Evacuated:</b>	0
<b>RAM Activity:</b>	0				<b>Total Evacuation Hrs:</b>	0
<b>RAM Activity UOM:</b>					<b>Major Artery Closed:</b>	No
<b>RAM Mat Safety:</b>					<b>Mjr Artery Hrs Closed:</b>	0
<b>Spillage Result:</b>	Yes				<b>Material Involved:</b>	No
<b>Fire Result:</b>	No				<b>Estimated Speed:</b>	0
<b>Explosion Result:</b>	No				<b>Weather Conditions:</b>	
<b>Water Sewer Result:</b>	No				<b>Vehicle Overturn:</b>	No
<b>Gas Dispersion:</b>	No				<b>Vehicle Left Roadway:</b>	No
<b>Environment Damage:</b>	No				<b>Passenger Aircraft:</b>	No
<b>No Release Result:</b>	No				<b>Cargo Baggage:</b>	
<b>Fire EMS Report:</b>	No				<b>Ship Non Transport:</b>	No
<b>Fire EMS EMS Report:</b>					<b>Ship Air First Flight:</b>	No
<b>Police Report:</b>	No				<b>Ship Air Subflight:</b>	No
<b>Police Report No:</b>					<b>Ship Init Transport:</b>	No
<b>In House Cleanup:</b>	Yes				<b>Ship Phase Transfer:</b>	No
<b>Other Cleanup:</b>	No				<b>Contact Name:</b>	KEVIN FIORILLO
<b>Damage &gt; 500:</b>	No				<b>Contact Title:</b>	TERMINAL MANAGER
<b>Material Loss:</b>	0				<b>Contact Business:</b>	TRANSFLO / Kinder Morgan
<b>Carrier Damage:</b>	0				<b>Contact Street:</b>	504 North 34th Street
<b>Property Damage:</b>	0				<b>Contact City:</b>	Tampa
<b>Response Cost:</b>	0				<b>Contact State:</b>	FL
<b>Remediation Cost:</b>	0				<b>Contact Postal:</b>	33605
<b>Damage Old Form:</b>	0				<b>Contact Non US St:</b>	
<b>Total Damages Amt:</b>	0				<b>Contact Country:</b>	US
<b>Hazmat Fatality:</b>	No				<b>Inc. Report Prepared:</b>	Facility
<b>Haz Fatal Employees:</b>	0				<b>HMIS Serious Incidnt:</b>	No
<b>Haz Fatal Respndrs:</b>	0				<b>HMIS Serious Fatality:</b>	No
<b>Haz Fatal Gen Public:</b>	0				<b>HMIS Serious Injury:</b>	No
<b>Tot Hazmat Fatalities:</b>	0				<b>HMIS Flight Plan:</b>	No
<b>Non Hazmat Fatality:</b>	No				<b>HMIS Serious Evacs:</b>	No
<b>Non Hazmat Fatafs:</b>	0				<b>HMIS Major Artery:</b>	No
<b>Hazmat Injury:</b>	No				<b>HMIS Bulk Release:</b>	No
<b>Haz Hospital Empl:</b>	0				<b>HMIS Marine Pollutnt:</b>	No
<b>Haz Hospital Resp:</b>	0				<b>HMIS Radioactive:</b>	No
<b>Haz Hosp Gen Public:</b>	0				<b>HMIS Gen Pkg Type:</b>	TANK CAR

Map Key	Number of Records	Direction	Distance (mi/ft)	Elev/Diff (ft)	Site	DB
Haz Hosp Old Form:	0				<b>HMIS Container Code:</b> 111A100W	
Total Haz Hosp Inj:	0				<b>HMIS Container Desc:</b>	
Haz Non Hosp Empl:	0				<b>HMIS Bulk Incident:</b> Yes	
Haz Non Hosp Resp:	0				<b>Undeclared Shipment:</b> No	
<b>Description of Events:</b>	<p>NARRATIVE: On 9/26/11 at approximately 11:55 hrs an estimated 1 quart of Caustic Soda was released. A Transfer was being conducted between railcar (GATX 49425) and a single compartment trailer (22059) with a single dome. The loader noticed product leaking down the side of the railcar. The loader climbed to the top of the railcar and noticed product leaking from the jumper hose between the Air tee valve and the Product tee valve. The loader closed the product valve and then called code yellow. The product was contained inside the track pans; no product contacted the ground, water or drains. Team members responded to the code yellow and immediately brimmed and dike inside the track pan. Vinegar used to neutralize, and sand was used absorb the Caustic.</p> <p>AWARENESS ITEMS: 1. The Terminal Manager re-reviewed the SSP for transferring corrosive product via blower pac/air compressor on 8-9-2011 2. Ensure all valves, fittings, hoses and tools required to perform the assigned task are inspected as part of the daily inspection. 3. The ruptured airline was replaced 2 weeks ago. 4. The Loader was fully trained on this transfer and demonstrated proficiency.</p>					
<b>Recommend Actions Taken:</b>	<p>ROOT CAUSES: 1. Loader inadvertently opened the product valve and introduced product to the air line. 2. The jumper hose between air valve assembly and the product valve assembly ruptured when product was introduced.</p> <p>CORRECTIVE ACTIONS: 1. Retrain all employees to ensure valves are operated in accordance to the SSP. Retraining will be documented on Form 1686. 2. The air line was taken out of service and was replaced after the rupture.</p>					

**HMIR Incident Reports**

<b>Report No:</b>	E-2011100237	<b>Fed DOT Agency Nm:</b>	
<b>Report Type:</b>	A hazardous material incident	<b>Fed DOT Report No:</b>	
<b>Date of Incident:</b>	2011-09-30	<b>Report Submit Src:</b>	Web
<b>Time of Incident:</b>	0905	<b>Inc Multiple Rows:</b>	No
<b>Haz Class Code:</b>		<b>Inc Non US State:</b>	
<b>Hazardous Class:</b>	8	<b>Mode Transport:</b>	Rail
<b>Commodity Short Nm:</b>	SULFURIC ACID WITH MORE	<b>Transport Phase:</b>	Unloading
<b>Commodity Long Nm:</b>	SULFURIC ACID WITH MORE THAN 51 PERCENT ACID	<b>Incident Occrrnce:</b>	
<b>Trade Name:</b>		<b>Mat Ship Approval?:</b>	No
<b>ID No:</b>	UN1830	<b>Mat Ship Approv No:</b>	
<b>Haz Waste Ind:</b>	No	<b>Undecl Hazmat Ship?:</b>	No
<b>Haz Waste EPA No:</b>		<b>Packaging Type:</b>	Tank Car
<b>HMIS Tox Inhalation?:</b>	No	<b>Packing Group:</b>	II
<b>TIH Hazard Zone:</b>		<b>Carrier Reporter:</b>	TRANSFLO / Kinder Morgan
<b>Qty Released:</b>	0.125	<b>CR Street Name:</b>	504 North 34th Street
<b>Unit of Measure:</b>	Liquid - Gallon	<b>CR City:</b>	Tampa
<b>What Failed:</b>	121	<b>CR State:</b>	FL
<b>What Failed Desc:</b>	Gasket	<b>CR Postal Code:</b>	33605
<b>How Failed Code:</b>	308	<b>CR Non US State:</b>	
<b>How Failed Desc:</b>	Leaked	<b>CR Fed DOT ID:</b>	0
<b>Failure Cause Code:</b>	527	<b>CR Hazmat Reg ID:</b>	051210553043S
<b>Failure Cause Desc:</b>	Misaligned Material, Component, or Device	<b>CR Country:</b>	US
<b>Ident. Markings:</b>	DOT-111A-100W2	<b>Shipper Name:</b>	Transammonia Incorporated
<b>Cont1 Pkging Type:</b>		<b>Shipper Street Name:</b>	4211 W. Boy Scout Blvd.
<b>Cont1 Const Mat:</b>		<b>Shipper City:</b>	Tampa
<b>Cont1 Head Type:</b>		<b>Shipper State:</b>	FL
<b>Cont1 Pkg Capacity:</b>	15000	<b>Shipper Postal:</b>	33607
<b>C1 Capacity UOM:</b>	LGA	<b>Shipper Non US St:</b>	
<b>Cont1 Pkg Amt:</b>	12600	<b>Shipper Country:</b>	US
<b>C1 Pkg Amt UOM:</b>	LGA	<b>Shipper Waybill:</b>	
<b>Cont1 Pkg No:</b>	1	<b>Ship Hazmat Reg ID:</b>	



Map Key	Number of Records	Direction	Distance (mi/ft)	Elev/Diff (ft)	Site	DB
<b>C1 Pkg NO Failed:</b>	1				<b>Origin City:</b>	
<b>Cont1 Pkg Mnfr:</b>					<b>Origin State:</b>	
<b>Cont1 Pkg Mnfr Dt:</b>	0-00-00 00:00:00				<b>Origin Postal:</b>	
<b>Cont1 Pkg Serial NO:</b>	GATX 5855				<b>Origin Non US St:</b>	
<b>C1 Pkg Last Test Dt:</b>	0-00-00 00:00:00				<b>Origin Country:</b>	US
<b>C1 Test Const Mat:</b>					<b>Destination City:</b>	FORT MYERS
<b>C1 Pkg Dsign Pres.:</b>	100				<b>Destination State:</b>	FLORIDA
<b>C1 Dsign Press UOM:</b>	PSI				<b>Destination Postal:</b>	33913
<b>C1 Pkg Shell Thick:</b>	0.474				<b>Destination Non US:</b>	
<b>C1 Shell Thick UOM:</b>	INCH				<b>Destination Country:</b>	US
<b>C1 Head Thickness:</b>	0.438				<b>Cont2 Package Type:</b>	
<b>C1 Head Thick UOM:</b>	INCH				<b>Cont2 Const Mat:</b>	
<b>C1 Pkg Srvc Pres.:</b>	0				<b>Cont2 Pkg Capacity:</b>	0
<b>C1 Srvc Press UOM:</b>					<b>Cont2 Capacity UOM:</b>	
<b>C1 Valve/Device Fail?:</b>	No				<b>Cont2 Pkg Amount:</b>	0
<b>C1 Device Type:</b>					<b>Cont2 Pkg Amt UOM:</b>	
<b>C1 Device Mnfr:</b>					<b>Cont2 Pkg No:</b>	0
<b>C1 Device Model:</b>					<b>Cont2 Pkg No Failed:</b>	0
<b>NRC No:</b>						
<b>RAM Pkg Category:</b>					<b>Haz NonHosp Public:</b>	0
<b>RAM Pkg Cert.:</b>	FALSE				<b>Haz NonHosp Old:</b>	
<b>RAM Pkg Cert. NBR:</b>					<b>Tot Haz Non Hosp Inj:</b>	
<b>RAM Nuclide S:</b>					<b>Total Hazmat Injuries:</b>	0
<b>RAM Transport Index:</b>					<b>Evacuation Indicator:</b>	No
<b>RAM UOM:</b>					<b>Public Evacuated:</b>	0
<b>RAM Activity Rpted:</b>	0				<b>Employees Evac:</b>	0
<b>RAM UOM Rpted:</b>					<b>Total Evacuated:</b>	0
<b>RAM Activity:</b>	0				<b>Total Evacuation Hrs:</b>	0
<b>RAM Activity UOM:</b>					<b>Major Artery Closed:</b>	No
<b>RAM Mat Safety:</b>					<b>Mjr Artery Hrs Closed:</b>	0
<b>Spillage Result:</b>	Yes				<b>Material Involved:</b>	No
<b>Fire Result:</b>	No				<b>Estimated Speed:</b>	0
<b>Explosion Result:</b>	No				<b>Weather Conditions:</b>	
<b>Water Sewer Result:</b>	No				<b>Vehicle Overturn:</b>	No
<b>Gas Dispersion:</b>	No				<b>Vehicle Left Roadway:</b>	No
<b>Environment Damage:</b>	No				<b>Passenger Aircraft:</b>	No
<b>No Release Result:</b>	No				<b>Cargo Baggage:</b>	
<b>Fire EMS Report:</b>	No				<b>Ship Non Transport:</b>	No
<b>Fire EMS EMS Report:</b>					<b>Ship Air First Flight:</b>	No
<b>Police Report:</b>	No				<b>Ship Air Subflight:</b>	No
<b>Police Report No:</b>					<b>Ship Init Transport:</b>	No
<b>In House Cleanup:</b>	Yes				<b>Ship Phase Transfer:</b>	No
<b>Other Cleanup:</b>	No				<b>Contact Name:</b>	KEVIN FIORILLO
<b>Damage &gt; 500:</b>	No				<b>Contact Title:</b>	TERMINAL MANAGER
<b>Material Loss:</b>	0				<b>Contact Business:</b>	TRANSFLO / Kinder Morgan
<b>Carrier Damage:</b>	0				<b>Contact Street:</b>	504 North 34th Street
<b>Property Damage:</b>	0				<b>Contact City:</b>	Tampa
<b>Response Cost:</b>	0				<b>Contact State:</b>	FL
<b>Remediation Cost:</b>	0				<b>Contact Postal:</b>	33605
<b>Damage Old Form:</b>	0				<b>Contact Non US St:</b>	
<b>Total Damages Amt:</b>	0				<b>Contact Country:</b>	US

Map Key	Number of Records	Direction	Distance (mi/ft)	Elev/Diff (ft)	Site	DB
---------	-------------------	-----------	------------------	----------------	------	----

<b>Hazmat Fatality:</b>	No				<b>Inc. Report Prepared:</b>	Facility
<b>Haz Fatal Employees:</b>	0				<b>HMIS Serious Incidnt:</b>	No
<b>Haz Fatal Respndrs:</b>	0				<b>HMIS Serious Fatality:</b>	No
<b>Haz Fatal Gen Public:</b>	0				<b>HMIS Serious Injury:</b>	No
<b>Tot Hazmat Fatalities:</b>	0				<b>HMIS Flight Plan:</b>	No
<b>Non Hazmat Fatality:</b>	No				<b>HMIS Serious Evacs:</b>	No
<b>Non Hazmat Fataals:</b>	0				<b>HMIS Major Artery:</b>	No
<b>Hazmat Injury:</b>	No				<b>HMIS Bulk Release:</b>	No
<b>Haz Hospital Empl:</b>	0				<b>HMIS Marine Pollutnt:</b>	No
<b>Haz Hospital Resp:</b>	0				<b>HMIS Radioactive:</b>	No
<b>Haz Hosp Gen Public:</b>	0				<b>HMIS Gen Pkg Type:</b>	TANK CAR
<b>Haz Hosp Old Form:</b>	0				<b>HMIS Container Code:</b>	TANK CAR
<b>Total Haz Hosp Inj:</b>	0				<b>HMIS Container Desc:</b>	Railroad tank car
<b>Haz Non Hosp Empl:</b>	0				<b>HMIS Bulk Incident:</b>	Yes
<b>Haz Non Hosp Resp:</b>	0				<b>Undeclared Shipment:</b>	No

**Description of Events:** NARRATIVE: On 9/30 at 9:05am, the Crew Leader noticed Sulfuric Acid on the side of railcar GATX 5855. Code yellow was announced and several team members responded. A Loader, in all the required PPE, climbed to the top of the railcar and identified liquid seeping from the product hose. He re-positioned the product and the leak stopped. AWARENESS ITEM: 1. All product hose gaskets have recently been changed. 2. All sulfuric acid and caustic valves are inspected prior to being put into service. 3. Leak started 15 minutes after the transfer was completed.

**Recommend Actions Taken:** ROOT CAUSES: 1. Equipment failure: Product hose gasket leaked between product hose and product valve connection due to the alignment of the hose to the product valve. CORRECTIVE ACTION: 1. Recommended to TRANSFLO that a 45 degree fitting be installed between the product hose and valve, to allow for direct alignment and reduce the weight on the connection.

#### HMIR Incident Reports

<b>Report No:</b>	I-2000060760	<b>Fed DOT Agency Nm:</b>	
<b>Report Type:</b>	A hazardous material incident	<b>Fed DOT Report No:</b>	
<b>Date of Incident:</b>	2000-06-01	<b>Report Submit Src:</b>	Paper
<b>Time of Incident:</b>	0900	<b>Inc Multiple Rows:</b>	No
<b>Haz Class Code:</b>		<b>Inc Non US State:</b>	
<b>Hazardous Class:</b>	3	<b>Mode Transport:</b>	Rail
<b>Commodity Short Nm:</b>	PETROLEUM DISTILLATES, N	<b>Transport Phase:</b>	Unloading
<b>Commodity Long Nm:</b>	PETROLEUM DISTILLATES, N.O.S. OR PETROLEUM PRODUCTS, N.O.S.	<b>Incident Occrrnce:</b>	
<b>Trade Name:</b>		<b>Mat Ship Approval?:</b>	No
<b>ID No:</b>	UN1268	<b>Mat Ship Approv No:</b>	
<b>Haz Waste Ind:</b>	No	<b>Undecl Hazmat Ship?:</b>	No
<b>Haz Waste EPA No:</b>		<b>Packaging Type:</b>	Tank Car
<b>HMIS Tox Inhalation?:</b>	No	<b>Packing Group:</b>	
<b>TIH Hazard Zone:</b>		<b>Carrier Reporter:</b>	LASER MATERIALS SERVICES INC
<b>Qty Released:</b>	2.5	<b>CR Street Name:</b>	601 BROAD STREET
<b>Unit of Measure:</b>	Liquid - Gallon	<b>CR City:</b>	SEWICKLEY
<b>What Failed:</b>		<b>CR State:</b>	PA
<b>What Failed Desc:</b>		<b>CR Postal Code:</b>	15143
<b>How Failed Code:</b>		<b>CR Non US State:</b>	
<b>How Failed Desc:</b>		<b>CR Fed DOT ID:</b>	0
<b>Failure Cause Code:</b>	517	<b>CR Hazmat Reg ID:</b>	
<b>Failure Cause Desc:</b>	Improper Preparation for Transportation	<b>CR Country:</b>	US
<b>Ident. Markings:</b>		<b>Shipper Name:</b>	MARATHON ASHLAND PETROLEUM LLC
<b>Cont1 Pkging Type:</b>		<b>Shipper Street Name:</b>	
<b>Cont1 Const Mat:</b>		<b>Shipper City:</b>	CATLETTSBURG

Map Key	Number of Records	Direction	Distance (mi/ft)	Elev/Diff (ft)	Site	DB
<b>Cont1 Head Type:</b>					<b>Shipper State:</b>	KY
<b>Cont1 Pkg Capacity:</b>	13600				<b>Shipper Postal:</b>	
<b>C1 Capacity UOM:</b>	LGA				<b>Shipper Non US St:</b>	
<b>Cont1 Pkg Amt:</b>	0				<b>Shipper Country:</b>	US
<b>C1 Pkg Amt UOM:</b>					<b>Shipper Waybill:</b>	
<b>Cont1 Pkg No:</b>	1				<b>Ship Hazmat Reg ID:</b>	
<b>C1 Pkg NO Failed:</b>	1				<b>Origin City:</b>	
<b>Cont1 Pkg Mnfctr:</b>	NOT REPORTED BY CARRIER				<b>Origin State:</b>	
<b>Cont1 Pkg Mnfct Dt:</b>	0-00-00 00:00:00				<b>Origin Postal:</b>	
<b>Cont1 Pkg Serial NO:</b>	PROX16495				<b>Origin Non US St:</b>	
<b>C1 Pkg Last Test Dt:</b>	0-00-00 00:00:00				<b>Origin Country:</b>	US
<b>C1 Test Const Mat:</b>					<b>Destination City:</b>	TAMPA
<b>C1 Pkg Dsign Pres.:</b>	0				<b>Destination State:</b>	FLORIDA
<b>C1 Dsign Press UOM:</b>					<b>Destination Postal:</b>	33663
<b>C1 Pkg Shell Thick:</b>	0				<b>Destination Non US:</b>	
<b>C1 Shell Thick UOM:</b>					<b>Destination Country:</b>	US
<b>C1 Head Thickness:</b>	0				<b>Cont2 Package Type:</b>	
<b>C1 Head Thick UOM:</b>					<b>Cont2 Const Mat:</b>	
<b>C1 Pkg Srvc Pres.:</b>	0				<b>Cont2 Pkg Capacity:</b>	0
<b>C1 Srvc Press UOM:</b>					<b>Cont2 Capacity UOM:</b>	
<b>C1 Valve/Device Fail?:</b>	No				<b>Cont2 Pkg Amount:</b>	0
<b>C1 Device Type:</b>					<b>Cont2 Pkg Amt UOM:</b>	
<b>C1 Device Mnfctr:</b>					<b>Cont2 Pkg No:</b>	0
<b>C1 Device Model:</b>					<b>Cont2 Pkg No Failed:</b>	0
<b>NRC No:</b>						
<b>RAM Pkg Category:</b>					<b>Haz NonHosp Public:</b>	0
<b>RAM Pkg Cert.:</b>	FALSE				<b>Haz NonHosp Old:</b>	
<b>RAM Pkg Cert. NBR:</b>					<b>Tot Haz Non Hosp Inj:</b>	
<b>RAM Nuclide S:</b>					<b>Total Hazmat Injuries:</b>	0
<b>RAM Transport Index:</b>					<b>Evacuation Indicator:</b>	No
<b>RAM UOM:</b>					<b>Public Evacuated:</b>	0
<b>RAM Activity Rpted:</b>	0				<b>Employees Evac:</b>	0
<b>RAM UOM Rpted:</b>					<b>Total Evacuated:</b>	0
<b>RAM Activity:</b>	0				<b>Total Evacuation Hrs:</b>	0
<b>RAM Activity UOM:</b>					<b>Major Artery Closed:</b>	No
<b>RAM Mat Safety:</b>					<b>Mjr Artery Hrs Closed:</b>	0
<b>Spillage Result:</b>	Yes				<b>Material Involved:</b>	No
<b>Fire Result:</b>	No				<b>Estimated Speed:</b>	0
<b>Explosion Result:</b>	No				<b>Weather Conditions:</b>	
<b>Water Sewer Result:</b>	No				<b>Vehicle Overturn:</b>	No
<b>Gas Dispersion:</b>	No				<b>Vehicle Left Roadway:</b>	No
<b>Environment Damage:</b>	No				<b>Passenger Aircraft:</b>	No
<b>No Release Result:</b>	No				<b>Cargo Baggage:</b>	
<b>Fire EMS Report:</b>	No				<b>Ship Non Transport:</b>	No
<b>Fire EMS EMS Report:</b>					<b>Ship Air First Flight:</b>	No
<b>Police Report:</b>	No				<b>Ship Air Subflight:</b>	No
<b>Police Report No:</b>					<b>Ship Init Transport:</b>	No
<b>In House Cleanup:</b>	No				<b>Ship Phase Transfer:</b>	No
<b>Other Cleanup:</b>	No				<b>Contact Name:</b>	STEWART SNYDER
<b>Damage &gt; 500:</b>	No				<b>Contact Title:</b>	DIRECTOR OF SAFETY
<b>Material Loss:</b>	200				<b>Contact Business:</b>	

Map Key	Number of Records	Direction	Distance (mi/ft)	Elev/Diff (ft)	Site	DB
Carrier Damage:	0				Contact Street:	
Property Damage:	0				Contact City:	
Response Cost:	0				Contact State:	
Remediation Cost:	0				Contact Postal:	
Damage Old Form:	0				Contact Non US St:	
Total Damages Amt:	200				Contact Country:	US
Hazmat Fatality:	No				Inc. Report Prepared:	
Haz Fatal Employees:	0				HMIS Serious Incidnt:	No
Haz Fatal Respndrs:	0				HMIS Serious Fatality:	No
Haz Fatal Gen Public:	0				HMIS Serious Injury:	No
Tot Hazmat Fatalities:	0				HMIS Flight Plan:	No
Non Hazmat Fatality:	No				HMIS Serious Evacs:	No
Non Hazmat Fataals:	0				HMIS Major Artery:	No
Hazmat Injury:	No				HMIS Bulk Release:	No
Haz Hospital Empl:	0				HMIS Marine Pollutnt:	No
Haz Hospital Resp:	0				HMIS Radioactive:	No
Haz Hosp Gen Public:	0				HMIS Gen Pkg Type:	TANK CAR
Haz Hosp Old Form:	0				HMIS Container Code:	111AW
Total Haz Hosp Inj:	0				HMIS Container Desc:	Non-pressure
Haz Non Hosp Empl:	0				HMIS Bulk Incident:	Yes
Haz Non Hosp Resp:	0				Undeclared Shipment:	No

THE EMPLOYEE WAS IN THE ACT OF TRANSFERRING THE QUICK DRY PRODUCT FROM A TANKCAR TO A TRAILER WHEN HE NOTICED THAT A SMALL AMOUNT WAS LEAKING FROM THE DOME LID AND HE IMMEDIATELY SHUT THE PUMP OFF. THE METHOD OF TRANSFER WAS BY METERED PUMP AND THE EMPLOYEE WAS STANDING NEXT TO THE PUMP BUT LOST HIS FOCUS AND OVERFILLED THE TRAILER. MOST OF THE SPILLAGE WAS CAUGHT BY A DRIP BUCKET.

**Recommend Actions Taken:**

**HMIR Incident Reports**

<b>Report No:</b>	I-2001030936	<b>Fed DOT Agency Nm:</b>	
<b>Report Type:</b>	A hazardous material incident	<b>Fed DOT Report No:</b>	
<b>Date of Incident:</b>	2001-02-22	<b>Report Submit Src:</b>	Paper
<b>Time of Incident:</b>	0800	<b>Inc Multiple Rows:</b>	No
<b>Haz Class Code:</b>		<b>Inc Non US State:</b>	
<b>Hazardous Class:</b>	5.1	<b>Mode Transport:</b>	Rail
<b>Commodity Short Nm:</b>	HYDROGEN, PEROXIDE, AQUE	<b>Transport Phase:</b>	Loading
<b>Commodity Long Nm:</b>	HYDROGEN, PEROXIDE, AQUEOUS SOLUTIONS WITH MORE THAN 40 PERCENT BUT NOT MORE THAN 60 PERCENT HYDROGEN PEROXIDE (STABILIZED AS NECESSARY)	<b>Incident Occrrnce:</b>	
<b>Trade Name:</b>		<b>Mat Ship Approval?:</b>	No
<b>ID No:</b>	UN2014	<b>Mat Ship Approv No:</b>	
<b>Haz Waste Ind:</b>	No	<b>Undecl Hazmat Ship?:</b>	No
<b>Haz Waste EPA No:</b>		<b>Packaging Type:</b>	Tank Car
<b>HMIS Tox Inhalation?:</b>	No	<b>Packing Group:</b>	
<b>TIH Hazard Zone:</b>		<b>Carrier Reporter:</b>	LASER MATERIALS SERVICES INC
<b>Qty Released:</b>	7	<b>CR Street Name:</b>	601 BROAD STREET
<b>Unit of Measure:</b>	Liquid - Gallon	<b>CR City:</b>	SEWICKLEY
<b>What Failed:</b>		<b>CR State:</b>	PA
<b>What Failed Desc:</b>		<b>CR Postal Code:</b>	15143
<b>How Failed Code:</b>		<b>CR Non US State:</b>	

Map Key	Number of Records	Direction	Distance (mi/ft)	Elev/Diff (ft)	Site	DB
<b>How Failed Desc:</b>					<b>CR Fed DOT ID:</b>	0
<b>Failure Cause Code:</b>	517				<b>CR Hazmat Reg ID:</b>	
<b>Failure Cause Desc:</b>	Improper Preparation for Transportation				<b>CR Country:</b>	US
<b>Ident. Markings:</b>					<b>Shipper Name:</b>	SOLVAY INTEROX
<b>Cont1 Pkging Type:</b>					<b>Shipper Street Name:</b>	3333 RICHMOND AVE
<b>Cont1 Const Mat:</b>					<b>Shipper City:</b>	HOUSTON
<b>Cont1 Head Type:</b>					<b>Shipper State:</b>	TX
<b>Cont1 Pkg Capacity:</b>	22253				<b>Shipper Postal:</b>	770983099
<b>C1 Capacity UOM:</b>	LGA				<b>Shipper Non US St:</b>	
<b>Cont1 Pkg Amt:</b>	0				<b>Shipper Country:</b>	US
<b>C1 Pkg Amt UOM:</b>					<b>Shipper Waybill:</b>	80244986
<b>Cont1 Pkg No:</b>	1				<b>Ship Hazmat Reg ID:</b>	
<b>C1 Pkg NO Failed:</b>	1				<b>Origin City:</b>	
<b>Cont1 Pkg Mnfctr:</b>	NOT REPORTED BY CARRIER				<b>Origin State:</b>	
<b>Cont1 Pkg Mnfct Dt:</b>	0-00-00 00:00:00				<b>Origin Postal:</b>	
<b>Cont1 Pkg Serial NO:</b>					<b>Origin Non US St:</b>	
<b>C1 Pkg Last Test Dt:</b>	0-00-00 00:00:00				<b>Origin Country:</b>	US
<b>C1 Test Const Mat:</b>					<b>Destination City:</b>	MULBERRY
<b>C1 Pkg Dsign Pres.:</b>	0				<b>Destination State:</b>	FLORIDA
<b>C1 Dsign Press UOM:</b>					<b>Destination Postal:</b>	33860
<b>C1 Pkg Shell Thick:</b>	0				<b>Destination Non US:</b>	
<b>C1 Shell Thick UOM:</b>					<b>Destination Country:</b>	US
<b>C1 Head Thickness:</b>	0				<b>Cont2 Package Type:</b>	
<b>C1 Head Thick UOM:</b>					<b>Cont2 Const Mat:</b>	
<b>C1 Pkg Srvc Pres.:</b>	0				<b>Cont2 Pkg Capacity:</b>	0
<b>C1 Srvc Press UOM:</b>					<b>Cont2 Capacity UOM:</b>	
<b>C1 Valve/Device Fail?:</b>	No				<b>Cont2 Pkg Amount:</b>	0
<b>C1 Device Type:</b>					<b>Cont2 Pkg Amt UOM:</b>	
<b>C1 Device Mnfctr:</b>					<b>Cont2 Pkg No:</b>	0
<b>C1 Device Model:</b>					<b>Cont2 Pkg No Failed:</b>	0
<b>NRC No:</b>						
<b>RAM Pkg Category:</b>					<b>Haz NonHosp Public:</b>	0
<b>RAM Pkg Cert.:</b>	FALSE				<b>Haz NonHosp Old:</b>	
<b>RAM Pkg Cert. NBR:</b>					<b>Tot Haz Non Hosp Inj:</b>	
<b>RAM Nuclide S:</b>					<b>Total Hazmat Injuries:</b>	0
<b>RAM Transport Index:</b>					<b>Evacuation Indicator:</b>	No
<b>RAM UOM:</b>					<b>Public Evacuated:</b>	0
<b>RAM Activity Rpted:</b>	0				<b>Employees Evac:</b>	0
<b>RAM UOM Rpted:</b>					<b>Total Evacuated:</b>	0
<b>RAM Activity:</b>	0				<b>Total Evacuation Hrs:</b>	0
<b>RAM Activity UOM:</b>					<b>Major Artery Closed:</b>	No
<b>RAM Mat Safety:</b>					<b>Mjr Artery Hrs Closed:</b>	0
<b>Spillage Result:</b>	Yes				<b>Material Involved:</b>	No
<b>Fire Result:</b>	No				<b>Estimated Speed:</b>	0
<b>Explosion Result:</b>	No				<b>Weather Conditions:</b>	
<b>Water Sewer Result:</b>	No				<b>Vehicle Overturn:</b>	No
<b>Gas Dispersion:</b>	No				<b>Vehicle Left Roadway:</b>	No
<b>Environment Damage:</b>	No				<b>Passenger Aircraft:</b>	No
<b>No Release Result:</b>	No				<b>Cargo Baggage:</b>	
<b>Fire EMS Report:</b>	No				<b>Ship Non Transport:</b>	No
<b>Fire EMS EMS Report:</b>					<b>Ship Air First Flight:</b>	No

Map Key	Number of Records	Direction	Distance (mi/ft)	Elev/Diff (ft)	Site	DB
Police Report:	No				Ship Air Subflight:	No
Police Report No:					Ship Init Transport:	No
In House Cleanup:	No				Ship Phase Transfer:	No
Other Cleanup:	No				Contact Name:	STEWART SNYDER
Damage > 500:	No				Contact Title:	DIRECTOR OF SAFETY
Material Loss:	0				Contact Business:	
Carrier Damage:	0				Contact Street:	
Property Damage:	0				Contact City:	
Response Cost:	0				Contact State:	
Remediation Cost:	0				Contact Postal:	
Damage Old Form:	0				Contact Non US St:	
Total Damages Amt:	0				Contact Country:	US
Hazmat Fatality:	No				Inc. Report Prepared:	
Haz Fatal Employees:	0				HMIS Serious Incidnt:	No
Haz Fatal Respndrs:	0				HMIS Serious Fatality:	No
Haz Fatal Gen Public:	0				HMIS Serious Injury:	No
Tot Hazmat Fatalities:	0				HMIS Flight Plan:	No
Non Hazmat Fatality:	No				HMIS Serious Evacs:	No
Non Hazmat FataIs:	0				HMIS Major Artery:	No
Hazmat Injury:	No				HMIS Bulk Release:	No
Haz Hospital Empl:	0				HMIS Marine Pollutnt:	No
Haz Hospital Resp:	0				HMIS Radioactive:	No
Haz Hosp Gen Public:	0				HMIS Gen Pkg Type:	TANK CAR
Haz Hosp Old Form:	0				HMIS Container Code:	TANK CAR
Total Haz Hosp Inj:	0				HMIS Container Desc:	Railroad tank car
Haz Non Hosp Empl:	0				HMIS Bulk Incident:	Yes
Haz Non Hosp Resp:	0				Undeclared Shipment:	No

**Description of Events:** THE EMPLOYEE WAS IN THE ACT OF TRANSFERRING H2O2 FROM TANK CAR TO TRAILER WHEN HE NOTICED A SMALL AMOUNT OF PRODUCT LEAKING FROM TOP OF TRAILER AND HE IMMEDIATELY SHUTOFF THE PUMP. THE METHOD OF TRANSFER WAS BY A METERED PUMP. THE EMPLOYEE WAS STANDING NEXT TO THE PUMP BUT WAS NOT MONITORING TRANSFER AND OVERFILLED THE TRAILER.

**Recommend Actions Taken:**

**HMIR Incident Reports**

<b>Report No:</b>	I-2000090637	<b>Fed DOT Agency Nm:</b>	
<b>Report Type:</b>	A hazardous material incident	<b>Fed DOT Report No:</b>	
<b>Date of Incident:</b>	2000-08-30	<b>Report Submit Src:</b>	Paper
<b>Time of Incident:</b>	1430	<b>Inc Multiple Rows:</b>	No
<b>Haz Class Code:</b>		<b>Inc Non US State:</b>	
<b>Hazardous Class:</b>	3	<b>Mode Transport:</b>	Rail
<b>Commodity Short Nm:</b>	PETROLEUM DISTILLATES, N	<b>Transport Phase:</b>	Unloading
<b>Commodity Long Nm:</b>	PETROLEUM DISTILLATES, N.O.S. OR PETROLEUM PRODUCTS, N.O.S.	<b>Incident Occrrnce:</b>	
<b>Trade Name:</b>		<b>Mat Ship Approval?:</b>	No
<b>ID No:</b>	UN1268	<b>Mat Ship Approv No:</b>	
<b>Haz Waste Ind:</b>	No	<b>Undecl Hazmat Ship?:</b>	No
<b>Haz Waste EPA No:</b>		<b>Packaging Type:</b>	Tank Car
<b>HMIS Tox Inhalation?:</b>	No	<b>Packing Group:</b>	
<b>TIH Hazard Zone:</b>		<b>Carrier Reporter:</b>	LASER MATERIALS SERVICES INC
<b>Qty Released:</b>	125	<b>CR Street Name:</b>	601 BROAD STREET
<b>Unit of Measure:</b>	Liquid - Gallon	<b>CR City:</b>	SEWICKLEY
<b>What Failed:</b>		<b>CR State:</b>	PA

Map Key	Number of Records	Direction	Distance (mi/ft)	Elev/Diff (ft)	Site	DB
<b>What Failed Desc:</b>					<b>CR Postal Code:</b>	15143
<b>How Failed Code:</b>					<b>CR Non US State:</b>	
<b>How Failed Desc:</b>					<b>CR Fed DOT ID:</b>	0
<b>Failure Cause Code:</b>	517				<b>CR Hazmat Reg ID:</b>	
<b>Failure Cause Desc:</b>	Improper Preparation for Transportation				<b>CR Country:</b>	US
<b>Ident. Markings:</b>					<b>Shipper Name:</b>	ASHLAND CHEMICAL CO
<b>Cont1 Pkging Type:</b>					<b>Shipper Street Name:</b>	5200 LASER PARKWAY
<b>Cont1 Const Mat:</b>					<b>Shipper City:</b>	DUBLIN
<b>Cont1 Head Type:</b>					<b>Shipper State:</b>	OH
<b>Cont1 Pkg Capacity:</b>	13600				<b>Shipper Postal:</b>	43017
<b>C1 Capacity UOM:</b>	LGA				<b>Shipper Non US St:</b>	
<b>Cont1 Pkg Amt:</b>	0				<b>Shipper Country:</b>	US
<b>C1 Pkg Amt UOM:</b>					<b>Shipper Waybill:</b>	3001440
<b>Cont1 Pkg No:</b>	1				<b>Ship Hazmat Reg ID:</b>	
<b>C1 Pkg NO Failed:</b>	1				<b>Origin City:</b>	
<b>Cont1 Pkg Mnfctr:</b>	NOT REPORTED BY CARRIER				<b>Origin State:</b>	
<b>Cont1 Pkg Mnfct Dt:</b>	0-00-00 00:00:00				<b>Origin Postal:</b>	
<b>Cont1 Pkg Serial NO:</b>	PROX 16495				<b>Origin Non US St:</b>	
<b>C1 Pkg Last Test Dt:</b>	0-00-00 00:00:00				<b>Origin Country:</b>	US
<b>C1 Test Const Mat:</b>					<b>Destination City:</b>	TAMPA
<b>C1 Pkg Dsign Pres.:</b>	0				<b>Destination State:</b>	FLORIDA
<b>C1 Dsign Press UOM:</b>					<b>Destination Postal:</b>	33663
<b>C1 Pkg Shell Thick:</b>	0				<b>Destination Non US:</b>	
<b>C1 Shell Thick UOM:</b>					<b>Destination Country:</b>	US
<b>C1 Head Thickness:</b>	0				<b>Cont2 Package Type:</b>	
<b>C1 Head Thick UOM:</b>					<b>Cont2 Const Mat:</b>	
<b>C1 Pkg Srvc Pres.:</b>	0				<b>Cont2 Pkg Capacity:</b>	0
<b>C1 Srvc Press UOM:</b>					<b>Cont2 Capacity UOM:</b>	
<b>C1 Valve/Device Fail?:</b>	No				<b>Cont2 Pkg Amount:</b>	0
<b>C1 Device Type:</b>					<b>Cont2 Pkg Amt UOM:</b>	
<b>C1 Device Mnfctr:</b>					<b>Cont2 Pkg No:</b>	0
<b>C1 Device Model:</b>					<b>Cont2 Pkg No Failed:</b>	0
<b>NRC No:</b>						
<b>RAM Pkg Category:</b>					<b>Haz NonHosp Public:</b>	0
<b>RAM Pkg Cert.:</b>	FALSE				<b>Haz NonHosp Old:</b>	
<b>RAM Pkg Cert. NBR:</b>					<b>Tot Haz Non Hosp Inj:</b>	
<b>RAM Nuclide S:</b>					<b>Total Hazmat Injuries:</b>	0
<b>RAM Transport Index:</b>					<b>Evacuation Indicator:</b>	No
<b>RAM UOM:</b>					<b>Public Evacuated:</b>	0
<b>RAM Activity Rpted:</b>	0				<b>Employees Evac:</b>	0
<b>RAM UOM Rpted:</b>					<b>Total Evacuated:</b>	0
<b>RAM Activity:</b>	0				<b>Total Evacuation Hrs:</b>	0
<b>RAM Activity UOM:</b>					<b>Major Artery Closed:</b>	No
<b>RAM Mat Safety:</b>					<b>Mjor Artery Hrs Closed:</b>	0
<b>Spillage Result:</b>	Yes				<b>Material Involved:</b>	No
<b>Fire Result:</b>	No				<b>Estimated Speed:</b>	0
<b>Explosion Result:</b>	No				<b>Weather Conditions:</b>	
<b>Water Sewer Result:</b>	No				<b>Vehicle Overturn:</b>	No
<b>Gas Dispersion:</b>	No				<b>Vehicle Left Roadway:</b>	No
<b>Environment Damage:</b>	No				<b>Passenger Aircraft:</b>	No
<b>No Release Result:</b>	No				<b>Cargo Baggage:</b>	

Map Key	Number of Records	Direction	Distance (mi/ft)	Elev/Diff (ft)	Site	DB
Fire EMS Report:	No				Ship Non Transport:	No
Fire EMS Report:					Ship Air First Flight:	No
Police Report:	No				Ship Air Subflight:	No
Police Report No:					Ship Init Transport:	No
In House Cleanup:	No				Ship Phase Transfer:	No
Other Cleanup:	No				Contact Name:	STEWART SNYDER
Damage > 500:	Yes				Contact Title:	DIRECTOR OF SAFETY
Material Loss:	200				Contact Business:	
Carrier Damage:	0				Contact Street:	
Property Damage:	0				Contact City:	
Response Cost:	0				Contact State:	
Remediation Cost:	2000				Contact Postal:	
Damage Old Form:	0				Contact Non US St:	
Total Damages Amt:	2200				Contact Country:	US
Hazmat Fatality:	No				Inc. Report Prepared:	
Haz Fatal Employees:	0				HMIS Serious Incidnt:	Yes
Haz Fatal Respntrs:	0				HMIS Serious Fatality:	No
Haz Fatal Gen Public:	0				HMIS Serious Injury:	No
Tot Hazmat Fatalities:	0				HMIS Flight Plan:	No
Non Hazmat Fatality:	No				HMIS Serious Evacs:	No
Non Hazmat FataIs:	0				HMIS Major Artery:	No
Hazmat Injury:	No				HMIS Bulk Release:	Yes
Haz Hospital Empl:	0				HMIS Marine Pollutnt:	No
Haz Hospital Resp:	0				HMIS Radioactive:	No
Haz Hosp Gen Public:	0				HMIS Gen Pkg Type:	TANK CAR
Haz Hosp Old Form:	0				HMIS Container Code:	111AW
Total Haz Hosp Inj:	0				HMIS Container Desc:	Non-pressure
Haz Non Hosp Empl:	0				HMIS Bulk Incident:	Yes
Haz Non Hosp Resp:	0				Undeclared Shipment:	No
Description of Events:	THE EMPLOYEE WAS IN THE ACT OF TRANSFERRING THE HYSOL 10 PRODUCT FROM A TANKCAR TO A TRAILER WHEN HE NOTICED THAT A SMALL AMOUNT WAS LEAKING FROM THE DOME LID AND HE IMMEDIATELY SHUT THE PUMP OFF. THE LABORER INADVERTENTLY HOOKED THE PRODUCT HOSE TO THE WRONG COMPARTMENT ON THE TRAILER WHICH DID NOT HAVE ADEQUATE CAPACITY FOR THE AMOUNT THAT WAS CALLED FOR ON THE WORK ORDER.					
Recommend Actions Taken:						

[105](#)    25 of 25    W    0.00 / 0.00    5.96 / -5    **TRANSFLO TERMINAL SERVICES, INC. (TTSI)**    AFS  
**504 NORTH 34TH STREET**  
**TAMPA FL 33605**

<b>Afs ID:</b>	1205700466	<b>Fed Reportable:</b>	Yes
<b>Plant ID:</b>	995365	<b>Current Hpv:</b>	
<b>Epa Region:</b>	04	<b>Loc Contrl Region:</b>	
<b>Plant County:</b>	Hillsborough	<b>Afs Gov Fac Code:</b>	0
<b>State No:</b>	12	<b>Operating Status:</b>	O
<b>Primary Sic Code:</b>	4789	<b>Epa Class Code:</b>	SM
<b>Secondary Sic Code:</b>		<b>Epa Complian Stat:</b>	4
<b>Naics Code:</b>	488999	<b>State Comp Status:</b>	4
<b>Afs Gov Facility Des:</b>	PRIVATELY OWNED/OPERATED		
<b>Operating Status Def:</b>	Operating		
<b>Epa Classification Des:</b>	Potential emissions are below all applicable Major Source enforceable regulations or limitations.		
<b>Epa Compliance Status:</b>	In Compliance - Certification		



Map Key	Number of Records	Direction	Distance (mi/ft)	Elev/Diff (ft)	Site	DB
---------	-------------------	-----------	------------------	----------------	------	----

State Compliance Status: In Compliance - Certification

**Actions**

<b>Plant ID:</b>	995365	<b>National Actn Type:</b>	PS
<b>Anu1:</b>	8	<b>All Air Prog Codes:</b>	0
<b>Date Achieved:</b>	20090707	<b>Result Code:</b>	
<b>Penalty Amount:</b>	0	<b>Pollutant Code:</b>	
<b>Record Updated Dt:</b>	20090724	<b>Violating Poll Cds:</b>	
<b>Creation Date:</b>	20090724	<b>Violation Type Cds:</b>	
<b>Key Action No:</b>			
<b>Regional Data Element:</b>			
<b>National Action Desc:</b>	STATE PCE/ON-SITE		
<b>All Air Program Def:</b>	0-SIP Source		
<b>Result Def:</b>			
<b>Pollutant Def:</b>			
<b>All Violating Poll Def:</b>			
<b>All Violation Type Def:</b>			

**Actions**

<b>Plant ID:</b>	995365	<b>National Actn Type:</b>	PS
<b>Anu1:</b>	2	<b>All Air Prog Codes:</b>	0
<b>Date Achieved:</b>	20031230	<b>Result Code:</b>	
<b>Penalty Amount:</b>	0	<b>Pollutant Code:</b>	
<b>Record Updated Dt:</b>	20040130	<b>Violating Poll Cds:</b>	
<b>Creation Date:</b>		<b>Violation Type Cds:</b>	
<b>Key Action No:</b>			
<b>Regional Data Element:</b>			
<b>National Action Desc:</b>	STATE PCE/ON-SITE		
<b>All Air Program Def:</b>	0-SIP Source		
<b>Result Def:</b>			
<b>Pollutant Def:</b>			
<b>All Violating Poll Def:</b>			
<b>All Violation Type Def:</b>			

**Actions**

<b>Plant ID:</b>	995365	<b>National Actn Type:</b>	PS
<b>Anu1:</b>	6	<b>All Air Prog Codes:</b>	0
<b>Date Achieved:</b>	20070604	<b>Result Code:</b>	
<b>Penalty Amount:</b>	0	<b>Pollutant Code:</b>	
<b>Record Updated Dt:</b>	20070615	<b>Violating Poll Cds:</b>	
<b>Creation Date:</b>	20070615	<b>Violation Type Cds:</b>	
<b>Key Action No:</b>			
<b>Regional Data Element:</b>			
<b>National Action Desc:</b>	STATE PCE/ON-SITE		
<b>All Air Program Def:</b>	0-SIP Source		
<b>Result Def:</b>			
<b>Pollutant Def:</b>			

Map Key	Number of Records	Direction	Distance (mi/ft)	Elev/Diff (ft)	Site	DB
---------	-------------------	-----------	------------------	----------------	------	----

All Violating Poll Def:  
 All Violation Type Def:

**Actions**

<b>Plant ID:</b>	995365	<b>National Actn Type:</b>	FS
<b>Anu1:</b>	9	<b>All Air Prog Codes:</b>	0
<b>Date Achieved:</b>	20090707	<b>Result Code:</b>	
<b>Penalty Amount:</b>	0	<b>Pollutant Code:</b>	
<b>Record Updated Dt:</b>	20090724	<b>Violating Poll Cds:</b>	
<b>Creation Date:</b>	20090724	<b>Violation Type Cds:</b>	
<b>Key Action No:</b>			
<b>Regional Data Element:</b>			
<b>National Action Desc:</b>	STATE CONDUCTED FCE/ON-SITE		
<b>All Air Program Def:</b>	0-SIP Source		
<b>Result Def:</b>			
<b>Pollutant Def:</b>			
<b>All Violating Poll Def:</b>			
<b>All Violation Type Def:</b>			

**Actions**

<b>Plant ID:</b>	995365	<b>National Actn Type:</b>	FS
<b>Anu1:</b>	12	<b>All Air Prog Codes:</b>	0
<b>Date Achieved:</b>	20140117	<b>Result Code:</b>	
<b>Penalty Amount:</b>	0	<b>Pollutant Code:</b>	
<b>Record Updated Dt:</b>	20140127	<b>Violating Poll Cds:</b>	
<b>Creation Date:</b>	20140127	<b>Violation Type Cds:</b>	
<b>Key Action No:</b>			
<b>Regional Data Element:</b>			
<b>National Action Desc:</b>	STATE CONDUCTED FCE/ON-SITE		
<b>All Air Program Def:</b>	0-SIP Source		
<b>Result Def:</b>			
<b>Pollutant Def:</b>			
<b>All Violating Poll Def:</b>			
<b>All Violation Type Def:</b>			

**Actions**

<b>Plant ID:</b>	995365	<b>National Actn Type:</b>	PS
<b>Anu1:</b>	4	<b>All Air Prog Codes:</b>	0
<b>Date Achieved:</b>	20040114	<b>Result Code:</b>	
<b>Penalty Amount:</b>	0	<b>Pollutant Code:</b>	
<b>Record Updated Dt:</b>	20040312	<b>Violating Poll Cds:</b>	
<b>Creation Date:</b>		<b>Violation Type Cds:</b>	
<b>Key Action No:</b>			
<b>Regional Data Element:</b>			
<b>National Action Desc:</b>	STATE PCE/ON-SITE		
<b>All Air Program Def:</b>	0-SIP Source		
<b>Result Def:</b>			

Map Key	Number of Records	Direction	Distance (mi/ft)	Elev/Diff (ft)	Site	DB
---------	-------------------	-----------	------------------	----------------	------	----

Pollutant Def:  
 All Violating Poll Def:  
 All Violation Type Def:

**Actions**

<b>Plant ID:</b>	995365	<b>National Actn Type:</b>	PS
<b>Anu1:</b>	10	<b>All Air Prog Codes:</b>	0
<b>Date Achieved:</b>	20140115	<b>Result Code:</b>	
<b>Penalty Amount:</b>	0	<b>Pollutant Code:</b>	
<b>Record Updated Dt:</b>	20140121	<b>Violating Poll Cds:</b>	
<b>Creation Date:</b>	20140121	<b>Violation Type Cds:</b>	
<b>Key Action No:</b>			
<b>Regional Data Element:</b>			
<b>National Action Desc:</b>	STATE PCE/ON-SITE		
<b>All Air Program Def:</b>	0-SIP Source		
<b>Result Def:</b>			
<b>Pollutant Def:</b>			
<b>All Violating Poll Def:</b>			
<b>All Violation Type Def:</b>			

**Actions**

<b>Plant ID:</b>	995365	<b>National Actn Type:</b>	FS
<b>Anu1:</b>	3	<b>All Air Prog Codes:</b>	0
<b>Date Achieved:</b>	20031230	<b>Result Code:</b>	
<b>Penalty Amount:</b>	0	<b>Pollutant Code:</b>	
<b>Record Updated Dt:</b>	20040130	<b>Violating Poll Cds:</b>	
<b>Creation Date:</b>		<b>Violation Type Cds:</b>	
<b>Key Action No:</b>			
<b>Regional Data Element:</b>			
<b>National Action Desc:</b>	STATE CONDUCTED FCE/ON-SITE		
<b>All Air Program Def:</b>	0-SIP Source		
<b>Result Def:</b>			
<b>Pollutant Def:</b>			
<b>All Violating Poll Def:</b>			
<b>All Violation Type Def:</b>			

**Actions**

<b>Plant ID:</b>	995365	<b>National Actn Type:</b>	PS
<b>Anu1:</b>	1	<b>All Air Prog Codes:</b>	0
<b>Date Achieved:</b>	20000307	<b>Result Code:</b>	
<b>Penalty Amount:</b>	0	<b>Pollutant Code:</b>	
<b>Record Updated Dt:</b>	20001017	<b>Violating Poll Cds:</b>	
<b>Creation Date:</b>		<b>Violation Type Cds:</b>	
<b>Key Action No:</b>			
<b>Regional Data Element:</b>			
<b>National Action Desc:</b>	STATE PCE/ON-SITE		
<b>All Air Program Def:</b>	0-SIP Source		

Map Key	Number of Records	Direction	Distance (mi/ft)	Elev/Diff (ft)	Site	DB
---------	-------------------	-----------	------------------	----------------	------	----

Result Def:  
 Pollutant Def:  
 All Violating Poll Def:  
 All Violation Type Def:

**Actions**

Plant ID:	995365	National Actn Type:	PS
Anu1:	7	All Air Prog Codes:	0
Date Achieved:	20081104	Result Code:	
Penalty Amount:	0	Pollutant Code:	
Record Updated Dt:	20090724	Violating Poll Cds:	
Creation Date:	20090724	Violation Type Cds:	
Key Action No:			
Regional Data Element:			
National Action Desc:	STATE PCE/ON-SITE		
All Air Program Def:	0-SIP Source		
Result Def:			
Pollutant Def:			
All Violating Poll Def:			
All Violation Type Def:			

**Actions**

Plant ID:	995365	National Actn Type:	FS
Anu1:	5	All Air Prog Codes:	0
Date Achieved:	20040114	Result Code:	
Penalty Amount:	0	Pollutant Code:	
Record Updated Dt:	20041028	Violating Poll Cds:	
Creation Date:		Violation Type Cds:	
Key Action No:			
Regional Data Element:			
National Action Desc:	STATE CONDUCTED FCE/ON-SITE		
All Air Program Def:	0-SIP Source		
Result Def:			
Pollutant Def:			
All Violating Poll Def:			
All Violation Type Def:			

**Actions**

Plant ID:	995365	National Actn Type:	PS
Anu1:	11	All Air Prog Codes:	0
Date Achieved:	20131220	Result Code:	
Penalty Amount:	0	Pollutant Code:	
Record Updated Dt:	20140127	Violating Poll Cds:	
Creation Date:	20140127	Violation Type Cds:	
Key Action No:			
Regional Data Element:			
National Action Desc:	STATE PCE/ON-SITE		

Map Key	Number of Records	Direction	Distance (mi/ft)	Elev/Diff (ft)	Site	DB
---------	-------------------	-----------	------------------	----------------	------	----

**All Air Program Def:** 0-SIP Source  
**Result Def:**  
**Pollutant Def:**  
**All Violating Poll Def:**  
**All Violation Type Def:**

**Historical Compliance - Air Program Level**

**Air Program Code:** 0  
**Air Program Code Ref:** SIP Source  
**Historical Compliance Date:** 1301, 1302, 1303, 1304, 1401, 1402, 1403  
**Historical Compliance Status:** 4  
**Historical Compliance Stat Ref:** In Compliance - Certification

**Historical Compliance - Air Program Level**

**Air Program Code:** 0  
**Air Program Code Ref:** SIP Source  
**Historical Compliance Date:** 0604, 0701, 0702, 0703, 0704, 0801, 0802, 0803, 0804, 0901, 0902, 0903, 0904, 1001, 1002, 1003, 1004, 1101, 1102, 1103, 1104, 1201, 1202, 1203, 1204  
**Historical Compliance Status:** 3  
**Historical Compliance Stat Ref:** In Compliance - Inspection

**Air Program**

<b>Plant ID:</b> 995365	<b>Poll Classificatn:</b> SM
<b>Air Program Code:</b> 0	<b>Poll Compli Status:</b> 4
<b>Air Program Status:</b> O	<b>Epa Class Code:</b> SM
<b>Pollutant Code:</b> VOC	<b>Epa Compli Status:</b> 4
<b>Chemical Abstract Service Nmbr:</b>	
<b>Air Program Code Subparts:</b>	
<b>Air Program Code Ref:</b> SIP Source	
<b>Epa Classification Code Ref:</b> Potential emissions are below all applicable Major Source enforceable regulations or limitations.	
<b>Epa Compliance Status Ref:</b> In Compliance - Certification	
<b>Pollutant Code Ref:</b>	
<b>Pollutant Classification Ref:</b> Potential emissions are below all applicable Major Source enforceable regulations or limitations.	
<b>Pollutant Complian Status Ref:</b> In Compliance - Certification	

**Air Program**

<b>Plant ID:</b> 995365	<b>Poll Classificatn:</b> SM
<b>Air Program Code:</b> 0	<b>Poll Compli Status:</b> 4
<b>Air Program Status:</b> O	<b>Epa Class Code:</b> SM
<b>Pollutant Code:</b> FACIL	<b>Epa Compli Status:</b> 4
<b>Chemical Abstract Service Nmbr:</b>	
<b>Air Program Code Subparts:</b>	
<b>Air Program Code Ref:</b> SIP Source	
<b>Epa Classification Code Ref:</b> Potential emissions are below all applicable Major Source enforceable regulations or limitations.	

**Epa Compliance Status Ref:** In Compliance - Certification  
**Pollutant Code Ref:**  
**Pollutant Classification Ref:** Potential emissions are below all applicable Major Source enforceable regulations or limitations.  
**Pollutant Complian Status Ref:** In Compliance - Certification

**Air Program**

<b>Plant ID:</b>	995365	<b>Poll Classificatn:</b>	SM
<b>Air Program Code:</b>	0	<b>Poll Compli Status:</b>	4
<b>Air Program Status:</b>	O	<b>Epa Class Code:</b>	SM
<b>Pollutant Code:</b>		<b>Epa Compli Status:</b>	4
<b>Chemical Abstract Service Nbr:</b>	540841		
<b>Air Program Code Subparts:</b>			
<b>Air Program Code Ref:</b>	SIP Source		
<b>Epa Classification Code Ref:</b>	Potential emissions are below all applicable Major Source enforceable regulations or limitations.		
<b>Epa Compliance Status Ref:</b>	In Compliance - Certification		
<b>Pollutant Code Ref:</b>			
<b>Pollutant Classification Ref:</b>	Potential emissions are below all applicable Major Source enforceable regulations or limitations.		
<b>Pollutant Complian Status Ref:</b>	In Compliance - Certification		

**Air Program**

<b>Plant ID:</b>	995365	<b>Poll Classificatn:</b>	SM
<b>Air Program Code:</b>	0	<b>Poll Compli Status:</b>	4
<b>Air Program Status:</b>	O	<b>Epa Class Code:</b>	SM
<b>Pollutant Code:</b>		<b>Epa Compli Status:</b>	4
<b>Chemical Abstract Service Nbr:</b>	71432		
<b>Air Program Code Subparts:</b>			
<b>Air Program Code Ref:</b>	SIP Source		
<b>Epa Classification Code Ref:</b>	Potential emissions are below all applicable Major Source enforceable regulations or limitations.		
<b>Epa Compliance Status Ref:</b>	In Compliance - Certification		
<b>Pollutant Code Ref:</b>			
<b>Pollutant Classification Ref:</b>	Potential emissions are below all applicable Major Source enforceable regulations or limitations.		
<b>Pollutant Complian Status Ref:</b>	In Compliance - Certification		

**Air Program**

<b>Plant ID:</b>	995365	<b>Poll Classificatn:</b>	SM
<b>Air Program Code:</b>	0	<b>Poll Compli Status:</b>	4
<b>Air Program Status:</b>	O	<b>Epa Class Code:</b>	SM
<b>Pollutant Code:</b>	PT	<b>Epa Compli Status:</b>	4
<b>Chemical Abstract Service Nbr:</b>			
<b>Air Program Code Subparts:</b>			
<b>Air Program Code Ref:</b>	SIP Source		
<b>Epa Classification Code Ref:</b>	Potential emissions are below all applicable Major Source enforceable regulations or limitations.		
<b>Epa Compliance Status Ref:</b>	In Compliance - Certification		
<b>Pollutant Code Ref:</b>			
<b>Pollutant Classification Ref:</b>	Potential emissions are below all applicable Major Source enforceable regulations or limitations.		

Map Key	Number of Records	Direction	Distance (mi/ft)	Elev/Diff (ft)	Site	DB
---------	-------------------	-----------	------------------	----------------	------	----

**Pollutant Complian Status Ref:** In Compliance - Certification

**Air Program**

<b>Plant ID:</b>	995365	<b>Poll Classificatn:</b>	SM
<b>Air Program Code:</b>	0	<b>Poll Compli Status:</b>	4
<b>Air Program Status:</b>	0	<b>Epa Class Code:</b>	SM
<b>Pollutant Code:</b>		<b>Epa Compli Status:</b>	4
<b>Chemical Abstract Service Nbr:</b>	107211		
<b>Air Program Code Subparts:</b>			
<b>Air Program Code Ref:</b>	SIP Source		
<b>Epa Classification Code Ref:</b>	Potential emissions are below all applicable Major Source enforceable regulations or limitations.		
<b>Epa Compliance Status Ref:</b>	In Compliance - Certification		
<b>Pollutant Code Ref:</b>			
<b>Pollutant Classification Ref:</b>	Potential emissions are below all applicable Major Source enforceable regulations or limitations.		
<b>Pollutant Complian Status Ref:</b>	In Compliance - Certification		

**Air Program**

<b>Plant ID:</b>	995365	<b>Poll Classificatn:</b>	SM
<b>Air Program Code:</b>	0	<b>Poll Compli Status:</b>	4
<b>Air Program Status:</b>	0	<b>Epa Class Code:</b>	SM
<b>Pollutant Code:</b>	GLYET	<b>Epa Compli Status:</b>	4
<b>Chemical Abstract Service Nbr:</b>			
<b>Air Program Code Subparts:</b>			
<b>Air Program Code Ref:</b>	SIP Source		
<b>Epa Classification Code Ref:</b>	Potential emissions are below all applicable Major Source enforceable regulations or limitations.		
<b>Epa Compliance Status Ref:</b>	In Compliance - Certification		
<b>Pollutant Code Ref:</b>			
<b>Pollutant Classification Ref:</b>	Potential emissions are below all applicable Major Source enforceable regulations or limitations.		
<b>Pollutant Complian Status Ref:</b>	In Compliance - Certification		

**Air Program**

<b>Plant ID:</b>	995365	<b>Poll Classificatn:</b>	SM
<b>Air Program Code:</b>	0	<b>Poll Compli Status:</b>	4
<b>Air Program Status:</b>	0	<b>Epa Class Code:</b>	SM
<b>Pollutant Code:</b>		<b>Epa Compli Status:</b>	4
<b>Chemical Abstract Service Nbr:</b>	110543		
<b>Air Program Code Subparts:</b>			
<b>Air Program Code Ref:</b>	SIP Source		
<b>Epa Classification Code Ref:</b>	Potential emissions are below all applicable Major Source enforceable regulations or limitations.		
<b>Epa Compliance Status Ref:</b>	In Compliance - Certification		
<b>Pollutant Code Ref:</b>			
<b>Pollutant Classification Ref:</b>	Potential emissions are below all applicable Major Source enforceable regulations or limitations.		
<b>Pollutant Complian Status Ref:</b>	In Compliance - Certification		

**Air Program**

<i>Map Key</i>	<i>Number of Records</i>	<i>Direction</i>	<i>Distance (mi/ft)</i>	<i>Elev/Diff (ft)</i>	<i>Site</i>	<i>DB</i>
<b>Plant ID:</b>	995365				<b>Poll Classificatn:</b>	SM
<b>Air Program Code:</b>	0				<b>Poll Compli Status:</b>	4
<b>Air Program Status:</b>	O				<b>Epa Class Code:</b>	SM
<b>Pollutant Code:</b>	PM10				<b>Epa Compli Status:</b>	4
<b>Chemical Abstract Service Nbr:</b>						
<b>Air Program Code Subparts:</b>						
<b>Air Program Code Ref:</b>		SIP Source				
<b>Epa Classification Code Ref:</b>		Potential emissions are below all applicable Major Source enforceable regulations or limitations.				
<b>Epa Compliance Status Ref:</b>		In Compliance - Certification				
<b>Pollutant Code Ref:</b>		Particulate Matter < 10 Um				
<b>Pollutant Classification Ref:</b>		Potential emissions are below all applicable Major Source enforceable regulations or limitations.				
<b>Pollutant Complian Status Ref:</b>		In Compliance - Certification				

**Air Program**

<b>Plant ID:</b>	995365				<b>Poll Classificatn:</b>	SM
<b>Air Program Code:</b>	0				<b>Poll Compli Status:</b>	4
<b>Air Program Status:</b>	O				<b>Epa Class Code:</b>	SM
<b>Pollutant Code:</b>					<b>Epa Compli Status:</b>	4
<b>Chemical Abstract Service Nbr:</b>		1330207				
<b>Air Program Code Subparts:</b>						
<b>Air Program Code Ref:</b>		SIP Source				
<b>Epa Classification Code Ref:</b>		Potential emissions are below all applicable Major Source enforceable regulations or limitations.				
<b>Epa Compliance Status Ref:</b>		In Compliance - Certification				
<b>Pollutant Code Ref:</b>						
<b>Pollutant Classification Ref:</b>		Potential emissions are below all applicable Major Source enforceable regulations or limitations.				
<b>Pollutant Complian Status Ref:</b>		In Compliance - Certification				

**Air Program**

<b>Plant ID:</b>	995365				<b>Poll Classificatn:</b>	SM
<b>Air Program Code:</b>	0				<b>Poll Compli Status:</b>	4
<b>Air Program Status:</b>	O				<b>Epa Class Code:</b>	SM
<b>Pollutant Code:</b>					<b>Epa Compli Status:</b>	4
<b>Chemical Abstract Service Nbr:</b>		67561				
<b>Air Program Code Subparts:</b>						
<b>Air Program Code Ref:</b>		SIP Source				
<b>Epa Classification Code Ref:</b>		Potential emissions are below all applicable Major Source enforceable regulations or limitations.				
<b>Epa Compliance Status Ref:</b>		In Compliance - Certification				
<b>Pollutant Code Ref:</b>						
<b>Pollutant Classification Ref:</b>		Potential emissions are below all applicable Major Source enforceable regulations or limitations.				
<b>Pollutant Complian Status Ref:</b>		In Compliance - Certification				

**Air Program**

<b>Plant ID:</b>	995365				<b>Poll Classificatn:</b>	SM
<b>Air Program Code:</b>	0				<b>Poll Compli Status:</b>	4



Map Key	Number of Records	Direction	Distance (mi/ft)	Elev/Diff (ft)	Site	DB
<b>Air Program Status:</b>	0				<b>Epa Class Code:</b>	SM
<b>Pollutant Code:</b>					<b>Epa Compli Status:</b>	4
<b>Chemical Abstract Service Nbr:</b>		108883				
<b>Air Program Code Subparts:</b>						
<b>Air Program Code Ref:</b>		SIP Source				
<b>Epa Classification Code Ref:</b>		Potential emissions are below all applicable Major Source enforceable regulations or limitations.				
<b>Epa Compliance Status Ref:</b>		In Compliance - Certification				
<b>Pollutant Code Ref:</b>						
<b>Pollutant Classification Ref:</b>		Potential emissions are below all applicable Major Source enforceable regulations or limitations.				
<b>Pollutant Complian Status Ref:</b>		In Compliance - Certification				

**Air Program**

<b>Plant ID:</b>	995365				<b>Poll Classificatn:</b>	SM
<b>Air Program Code:</b>	0				<b>Poll Compli Status:</b>	4
<b>Air Program Status:</b>	0				<b>Epa Class Code:</b>	SM
<b>Pollutant Code:</b>					<b>Epa Compli Status:</b>	4
<b>Chemical Abstract Service Nbr:</b>		98828				
<b>Air Program Code Subparts:</b>						
<b>Air Program Code Ref:</b>		SIP Source				
<b>Epa Classification Code Ref:</b>		Potential emissions are below all applicable Major Source enforceable regulations or limitations.				
<b>Epa Compliance Status Ref:</b>		In Compliance - Certification				
<b>Pollutant Code Ref:</b>						
<b>Pollutant Classification Ref:</b>		Potential emissions are below all applicable Major Source enforceable regulations or limitations.				
<b>Pollutant Complian Status Ref:</b>		In Compliance - Certification				

**Air Program**

<b>Plant ID:</b>	995365				<b>Poll Classificatn:</b>	SM
<b>Air Program Code:</b>	0				<b>Poll Compli Status:</b>	4
<b>Air Program Status:</b>	0				<b>Epa Class Code:</b>	SM
<b>Pollutant Code:</b>	THAP				<b>Epa Compli Status:</b>	4
<b>Chemical Abstract Service Nbr:</b>						
<b>Air Program Code Subparts:</b>						
<b>Air Program Code Ref:</b>		SIP Source				
<b>Epa Classification Code Ref:</b>		Potential emissions are below all applicable Major Source enforceable regulations or limitations.				
<b>Epa Compliance Status Ref:</b>		In Compliance - Certification				
<b>Pollutant Code Ref:</b>						
<b>Pollutant Classification Ref:</b>		Potential emissions are below all applicable Major Source enforceable regulations or limitations.				
<b>Pollutant Complian Status Ref:</b>		In Compliance - Certification				

**Air Program**

<b>Plant ID:</b>	995365				<b>Poll Classificatn:</b>	SM
<b>Air Program Code:</b>	0				<b>Poll Compli Status:</b>	4
<b>Air Program Status:</b>	0				<b>Epa Class Code:</b>	SM
<b>Pollutant Code:</b>					<b>Epa Compli Status:</b>	4
<b>Chemical Abstract Service Nbr:</b>		100414				

Map Key	Number of Records	Direction	Distance (mi/ft)	Elev/Diff (ft)	Site	DB
---------	-------------------	-----------	------------------	----------------	------	----

**Air Program Code Subparts:**

**Air Program Code Ref:** SIP Source  
**Epa Classification Code Ref:** Potential emissions are below all applicable Major Source enforceable regulations or limitations.  
**Epa Compliance Status Ref:** In Compliance - Certification  
**Pollutant Code Ref:**  
**Pollutant Classification Ref:** Potential emissions are below all applicable Major Source enforceable regulations or limitations.  
**Pollutant Complian Status Ref:** In Compliance - Certification

<a href="#">106</a>	1 of 7	W	0.00 / 0.00	5.96 / -5	504 34th Street TAMPA FL	SPILLS
---------------------	--------	---	-------------	-----------	-----------------------------	--------

**Incident No:** 48423  
**Incident Type:** Inland  
**Incident Date:** 02/08/2013  
**County:** Hillsborough

**Spill Details**

**Incident Status:**  
**Incident Party Type:**  
**Incident Party Name:**  
**Pollutant Name:** Hexane  
**Pollutant Category:**  
**Pollutant Actual Volume:** 10  
**Pollutant Unit Measure:** gallon  
**Criminal Indicator:**  
**Hurricane Indicator:**  
**Description:** Spill  
**On Scene Response:**

<a href="#">106</a>	2 of 7	W	0.00 / 0.00	5.96 / -5	TAMPA TRANSFLO TERMINAL 504 N. 34TH ST. TAMPA FL 33605	FINDS/FRS
---------------------	--------	---	-------------	-----------	--	-----------

**Registry ID:** 110020068870  
**FIPS Code:** 12057  
**HUC Code:** 03100206  
**Site Type Name:** STATIONARY  
**Location Description:**  
**Supplemental Location:**  
**Create Date:** 23-DEC-04  
**Update Date:** 07-OCT-16  
**Interest Types:** ICIS-NPDES NON-MAJOR, PESTICIDE PRODUCER, STATE MASTER, STORM WATER INDUSTRIAL  
**SIC Codes:** 4013, 4212  
**SIC Code Descriptions:** LOCAL TRUCKING WITHOUT STORAGE, RAILROAD SWITCHING AND TERMINAL ESTABLISHMENTS  
**NAICS Codes:** 484110, 488210  
**NAICS Code Descriptions:** GENERAL FREIGHT TRUCKING, LOCAL., SUPPORT ACTIVITIES FOR RAIL TRANSPORTATION.  
**Conveyor:** EPA\_SLT  
**Federal Facility Code:**  
**Federal Agency Name:**  
**Tribal Land Code:**  
**Tribal Land Name:**  
**Congressional Dist No:** 11  
**Census Block Code:** 120570053022020  
**EPA Region Code:** 04  
**County Name:** HILLS  
**US/Mexico Border Ind:**  
**Latitude:** 27.951519

Map Key	Number of Records	Direction	Distance (mi/ft)	Elev/Diff (ft)	Site	DB
<b>Longitude:</b>		-82.423805				
<b>Reference Point:</b>		FACILITY CENTROID				
<b>Coord Collection Method:</b>		INTERPOLATION-PHOTO				
<b>Accuracy Value:</b>						
<b>Datum:</b>		NAD83				
<b>Source:</b>						
<b>Facility Detail Rprt URL:</b>		https://ofmpub.epa.gov/frs_public2/fii_query_detail.disp_program_facility?p_registry_id=110020068870				
<b>Program Acronyms:</b>						
FDM:21833, NPDES:FLR05F806, SSTS:068380FL001						

[106](#)    3 of 7    **W**    0.00 / 0.00    5.96 / -5    **TRANSFLO- 504 N 34th St TAMPA FL**    **HMIRS**

**Incident County:**                    HILLSBOROUGH

**HMIR Incident Reports**

<b>Report No:</b>	E-2013030020	<b>Fed DOT Agency Nm:</b>	
<b>Report Type:</b>	A hazardous material incident	<b>Fed DOT Report No:</b>	
<b>Date of Incident:</b>	2013-02-08	<b>Report Submit Src:</b>	Web
<b>Time of Incident:</b>	1620	<b>Inc Multiple Rows:</b>	No
<b>Haz Class Code:</b>		<b>Inc Non US State:</b>	
<b>Hazardous Class:</b>	3	<b>Mode Transport:</b>	Rail
<b>Commodity Short Nm:</b>	HEXANES	<b>Transport Phase:</b>	In Transit Storage
<b>Commodity Long Nm:</b>	HEXANES	<b>Incident Occrrnce:</b>	
<b>Trade Name:</b>	Hexane	<b>Mat Ship Approval?:</b>	No
<b>ID No:</b>	UN1208	<b>Mat Ship Approv No:</b>	
<b>Haz Waste Ind:</b>	No	<b>Undecl Hazmat Ship?:</b>	No
<b>Haz Waste EPA No:</b>		<b>Packaging Type:</b>	Tank Car
<b>HMIS Tox Inhalation?:</b>	No	<b>Packing Group:</b>	II
<b>TIH Hazard Zone:</b>		<b>Carrier Reporter:</b>	TRANSFLO-Tampa
<b>Qty Released:</b>	5.5	<b>CR Street Name:</b>	504 N 34th St
<b>Unit of Measure:</b>	Liquid - Gallon	<b>CR City:</b>	Tampa
<b>What Failed:</b>	144	<b>CR State:</b>	FL
<b>What Failed Desc:</b>	Pressure Relief Valve or Device - Reclosing	<b>CR Postal Code:</b>	33605
<b>How Failed Code:</b>	308	<b>CR Non US State:</b>	
<b>How Failed Desc:</b>	Leaked	<b>CR Fed DOT ID:</b>	0
<b>Failure Cause Code:</b>	529	<b>CR Hazmat Reg ID:</b>	
<b>Failure Cause Desc:</b>	Overfilled	<b>CR Country:</b>	US
<b>Ident. Markings:</b>	PPRX 28503	<b>Shipper Name:</b>	Phillips 66
<b>Cont1 Pkging Type:</b>		<b>Shipper Street Name:</b>	PO Box 8575
<b>Cont1 Const Mat:</b>		<b>Shipper City:</b>	Bartlesville
<b>Cont1 Head Type:</b>		<b>Shipper State:</b>	OK
<b>Cont1 Pkg Capacity:</b>	29918	<b>Shipper Postal:</b>	74005
<b>C1 Capacity UOM:</b>	LGA	<b>Shipper Non US St:</b>	
<b>Cont1 Pkg Amt:</b>	28290	<b>Shipper Country:</b>	US
<b>C1 Pkg Amt UOM:</b>	LGA	<b>Shipper Waybill:</b>	
<b>Cont1 Pkg No:</b>	1	<b>Ship Hazmat Reg ID:</b>	
<b>C1 Pkg NO Failed:</b>	1	<b>Origin City:</b>	Sweeny

Map Key	Number of Records	Direction	Distance (mi/ft)	Elev/Diff (ft)	Site	DB
<b>Cont1 Pkg Mnfrctr:</b>	unknown				<b>Origin State:</b>	TX
<b>Cont1 Pkg Mnfrct Dt:</b>	1994-04-01 00:00:00				<b>Origin Postal:</b>	77480
<b>Cont1 Pkg Serial NO:</b>					<b>Origin Non US St:</b>	
<b>C1 Pkg Last Test Dt:</b>	2010-01-01 00:00:00				<b>Origin Country:</b>	US
<b>C1 Test Const Mat:</b>					<b>Destination City:</b>	TAMPA
<b>C1 Pkg Dsign Pres.:</b>	75				<b>Destination State:</b>	FLORIDA
<b>C1 Dsign Press UOM:</b>	PSI				<b>Destination Postal:</b>	33605
<b>C1 Pkg Shell Thick:</b>	0				<b>Destination Non US:</b>	
<b>C1 Shell Thick UOM:</b>					<b>Destination Country:</b>	US
<b>C1 Head Thickness:</b>	0				<b>Cont2 Package Type:</b>	
<b>C1 Head Thick UOM:</b>					<b>Cont2 Const Mat:</b>	
<b>C1 Pkg Srvc Pres.:</b>	0				<b>Cont2 Pkg Capacity:</b>	0
<b>C1 Srvc Press UOM:</b>					<b>Cont2 Capacity UOM:</b>	
<b>C1 Valve/Device Fail?:</b>	No				<b>Cont2 Pkg Amount:</b>	0
<b>C1 Device Type:</b>					<b>Cont2 Pkg Amt UOM:</b>	
<b>C1 Device Mnfrctr:</b>					<b>Cont2 Pkg No:</b>	0
<b>C1 Device Model:</b>					<b>Cont2 Pkg No Failed:</b>	0
<b>NRC No:</b>						
<b>RAM Pkg Category:</b>					<b>Haz NonHosp Public:</b>	0
<b>RAM Pkg Cert.:</b>	FALSE				<b>Haz NonHosp Old:</b>	
<b>RAM Pkg Cert. NBR:</b>					<b>Tot Haz Non Hosp Inj:</b>	
<b>RAM Nuclide S:</b>					<b>Total Hazmat Injuries:</b>	0
<b>RAM Transport Index:</b>					<b>Evacuation Indicator:</b>	Yes
<b>RAM UOM:</b>					<b>Public Evacuated:</b>	0
<b>RAM Activity Rpted:</b>	0				<b>Employees Evac:</b>	8
<b>RAM UOM Rpted:</b>					<b>Total Evacuated:</b>	8
<b>RAM Activity:</b>	0				<b>Total Evacuation Hrs:</b>	1
<b>RAM Activity UOM:</b>					<b>Major Artery Closed:</b>	No
<b>RAM Mat Safety:</b>					<b>Mjor Artery Hrs Closed:</b>	0
<b>Spillage Result:</b>	Yes				<b>Material Involved:</b>	No
<b>Fire Result:</b>	No				<b>Estimated Speed:</b>	0
<b>Explosion Result:</b>	No				<b>Weather Conditions:</b>	
<b>Water Sewer Result:</b>	No				<b>Vehicle Overturn:</b>	No
<b>Gas Dispersion:</b>	No				<b>Vehicle Left Roadway:</b>	No
<b>Environment Damage:</b>	No				<b>Passenger Aircraft:</b>	No
<b>No Release Result:</b>	No				<b>Cargo Baggage:</b>	
<b>Fire EMS Report:</b>	No				<b>Ship Non Transport:</b>	No
<b>Fire EMS EMS Report:</b>					<b>Ship Air First Flight:</b>	No
<b>Police Report:</b>	No				<b>Ship Air Subflight:</b>	No
<b>Police Report No:</b>					<b>Ship Init Transport:</b>	No
<b>In House Cleanup:</b>	Yes				<b>Ship Phase Transfer:</b>	No
<b>Other Cleanup:</b>	No				<b>Contact Name:</b>	MATTHEW B. LOSH
<b>Damage &gt; 500:</b>	No				<b>Contact Title:</b>	ENVIRONMENTAL HEALTH & SAFETY MANAGER
<b>Material Loss:</b>	0				<b>Contact Business:</b>	Kinder Morgan Materials Services
<b>Carrier Damage:</b>	0				<b>Contact Street:</b>	333 Rouser Rd
<b>Property Damage:</b>	0				<b>Contact City:</b>	Moon Township
<b>Response Cost:</b>	0				<b>Contact State:</b>	PA
<b>Remediation Cost:</b>	0				<b>Contact Postal:</b>	15108
<b>Damage Old Form:</b>	0				<b>Contact Non US St:</b>	
<b>Total Damages Amt:</b>	0				<b>Contact Country:</b>	US

Map Key	Number of Records	Direction	Distance (mi/ft)	Elev/Diff (ft)	Site	DB
Hazmat Fatality:	No				<b>Inc. Report Prepared:</b>	Other-Terminal Operator for TR
Haz Fatal Employees:	0				<b>HMIS Serious Incidnt:</b>	No
Haz Fatal Respndrs:	0				<b>HMIS Serious Fatality:</b>	No
Haz Fatal Gen Public:	0				<b>HMIS Serious Injury:</b>	No
Tot Hazmat Fatalities:	0				<b>HMIS Flight Plan:</b>	No
Non Hazmat Fatality:	No				<b>HMIS Serious Evacs:</b>	Yes
Non Hazmat Fataals:	0				<b>HMIS Major Artery:</b>	No
Hazmat Injury:	No				<b>HMIS Bulk Release:</b>	No
Haz Hospital Empl:	0				<b>HMIS Marine Pollutnt:</b>	No
Haz Hospital Resp:	0				<b>HMIS Radioactive:</b>	No
Haz Hosp Gen Public:	0				<b>HMIS Gen Pkg Type:</b>	TANK CAR
Haz Hosp Old Form:	0				<b>HMIS Container Code:</b>	TANK CAR
Total Haz Hosp Inj:	0				<b>HMIS Container Desc:</b>	Railroad tank car
Haz Non Hosp Empl:	0				<b>HMIS Bulk Incident:</b>	Yes
Haz Non Hosp Resp:	0				<b>Undeclared Shipment:</b>	No

**Description of Events:** On February 8, 2013 at approximately 1620, an employee at the Tampa TRANSFLO terminal was performing railcar arrival inspection on railcar # PPRX 28503. At the time the employee observed product leaking (hexane) from dome lid and pressure relief device (PRD). He immediately reported the leak to the TRANSFLO terminal manager. Employee tightened dome lid which secured the leak from that area, however, product continued to flow from the relief device. Spill pans were placed in track pans under railcar to catch the liquid hexane that was being released. Once the Terminal Manager determined that leak could not be stopped by tightning the dome lid bolts, all terminal personnell were evacuated and the fire department was called. Hillsborough County Fire Rescue responded. Approximately 5 ½ gallons released and were captured in the spill pans. No other environmental impacts resulted. With the Fire Department present, 2000 lbs gallons of hexane was transloaded from the railcar to a truck trailer which reduced pressure on the railcar and eliminated the release of additional product. AWARENESS ITEMS: 1. Railcar arrived 07 February 2013 on the morning switch. 2. Railcar capacity is 29,918 gallons; Railcar Shipping Paper listed 28,290 gallons. 3. Ambient temperature in Tampa on 2/8/2013 was 85 degrees F. 4. Product expands as ambient temperature increases. 5. Pressure releif device was set at 75 psi. IMMEDIATE / DIRECT CAUSE: 1. Temperature Extremes - Product expanded in railcar resulting in the release of the pressure relief device and subsequent product release. BASIC ROOT CAUSE: 1. Railcar was overloaded at load port. Railcar headspace was only 1,628 gallons. Temperature extremes were not taken into account during railcar loading.

**Recommend Actions Taken:** IMMEDIATE / DIRECT CAUSE: 1. Temperature Extremes - Product expanded in railcar resulting in the release of the pressure relief device and subsequent product release. BASIC ROOT CAUSE: 1. Inadequate assessment of need and risks - Railcar was overloaded at load port. Railcar headspace was only 1,628 gallons. Temperature extremes were not taken into account during railcar loading. CORRECTIVE ACTIONS: 1. Tighten dome lid to secure release from the dome lid.-COMPLETED 2/8/2013 2. Off-loaded 2000 gallons of product which reduce pressure on railcar and stopped the product from leaking from the pressure relief device.- COMPLETED 2/8/2013

[106](#)      4 of 7      W      0.00 / 0.00      5.96 / -5      504 N. 34th Street TAMPA FL      HMIRS

**Incident County:** HILLSBOROUGH

**HMIR Historical Reports**

<b>Report No:</b>	E-2015060512	<b>Fed DOT Agency Nm:</b>	
<b>Report Type:</b>	A hazardous material incident	<b>Fed DOT Report No:</b>	
<b>Date of Incident:</b>	04/15/2015	<b>Report Submit Src:</b>	Web
<b>Time of Incident:</b>	1045	<b>Inc Multiple Rows:</b>	No
<b>Haz Class Code:</b>	2.1	<b>Inc Non US State:</b>	
<b>Hazardous Class:</b>	FLAMMABLE GAS	<b>Mode Transport:</b>	Rail
<b>Commodity Short Nm:</b>	LIQUEFIED PETROLEUM GAS	<b>Transport Phase:</b>	IN TRANSIT
<b>Commodity Long Nm:</b>	LIQUEFIED PETROLEUM GAS	<b>Incident Occrrnce:</b>	
<b>Trade Name:</b>		<b>Mat Ship Approval?:</b>	No
<b>ID No:</b>	UN1075	<b>Mat Ship Approv No:</b>	
<b>Haz Waste Ind:</b>	No	<b>Undecl Hazmat Ship?:</b>	No
<b>Haz Waste EPA No:</b>		<b>Packaging Type:</b>	Tank Car

Map Key	Number of Records	Direction	Distance (mi/ft)	Elev/Diff (ft)	Site	DB
<b>HMIS Tox Inhalation?:</b>	No				<b>Packing Group:</b>	
<b>TIH Hazard Zone:</b>					<b>Carrier Reporter:</b>	TRANSFLO TERMINAL SERVICES INC.
<b>Qty Released:</b>	0.016710				<b>CR Street Name:</b>	504 N 34TH ST
<b>Unit of Measure:</b>	Gas - Cubic Foot				<b>CR City:</b>	TAMPA
<b>What Failed:</b>	134				<b>CR State:</b>	FL
<b>What Failed Desc:</b>	Liquid Valve				<b>CR Postal Code:</b>	33605-6200
<b>How Failed Code:</b>	306				<b>CR Non US State:</b>	
<b>How Failed Desc:</b>	Failed to Operate				<b>CR Fed DOT ID:</b>	0
<b>Failure Cause Code:</b>	527				<b>CR Hazmat Reg ID:</b>	0515550020XY
<b>Failure Cause Desc:</b>	Misaligned Material Component or Device				<b>CR Country:</b>	US
<b>Ident. Markings:</b>	GATX75227				<b>Shipper Name:</b>	HARMATTON GAS PROCESSING
<b>Cont1 Pkging Type:</b>					<b>Shipper Street Name:</b>	
<b>Cont1 Const Mat:</b>					<b>Shipper City:</b>	DIDSBURY
<b>Cont1 Head Type:</b>					<b>Shipper State:</b>	
<b>Cont1 Pkg Capacity:</b>	4508.090640				<b>Shipper Postal:</b>	N/A
<b>C1 Capacity UOM:</b>	GCF				<b>Shipper Non US St:</b>	AB
<b>Cont1 Pkg Amt:</b>	4237.6560				<b>Shipper Country:</b>	CANADA
<b>C1 Pkg Amt UOM:</b>	GCF				<b>Shipper Waybill:</b>	
<b>Cont1 Pkg No:</b>	1				<b>Ship Hazmat Reg ID:</b>	
<b>C1 Pkg NO Failed:</b>	1				<b>Origin City:</b>	
<b>Cont1 Pkg Mnfctr:</b>					<b>Origin State:</b>	
<b>Cont1 Pkg Mnfct Dt:</b>					<b>Origin Postal:</b>	
<b>Cont1 Pkg Serial NO:</b>					<b>Origin Non US St:</b>	
<b>C1 Pkg Last Test Dt:</b>					<b>Origin Country:</b>	
<b>C1 Test Const Mat:</b>					<b>Destination City:</b>	TAMPA
<b>C1 Pkg Dsign Pres.:</b>					<b>Destination State:</b>	FLORIDA
<b>C1 Dsign Press UOM:</b>					<b>Destination Postal:</b>	33605
<b>C1 Pkg Shell Thick:</b>					<b>Destination Non US:</b>	
<b>C1 Shell Thick UOM:</b>					<b>Destination Country:</b>	US
<b>C1 Head Thickness:</b>					<b>Cont2 Package Type:</b>	
<b>C1 Head Thick UOM:</b>					<b>Cont2 Const Mat:</b>	
<b>C1 Pkg Srvc Pres.:</b>					<b>Cont2 Pkg Capacity:</b>	
<b>C1 Srvc Press UOM:</b>					<b>Cont2 Capacity UOM:</b>	
<b>C1 Valve/Device Fail?:</b>	No				<b>Cont2 Pkg Amount:</b>	
<b>C1 Device Type:</b>					<b>Cont2 Pkg Amt UOM:</b>	
<b>C1 Device Mnfctr:</b>					<b>Cont2 Pkg No:</b>	
<b>C1 Device Model:</b>					<b>Cont2 Pkg No Failed:</b>	
<b>NRC No:</b>						
<b>RAM Pkg Category:</b>					<b>Haz NonHosp Public:</b>	0
<b>RAM Pkg Cert.:</b>	FALSE				<b>Haz NonHosp Old:</b>	0
<b>RAM Pkg Cert. NBR:</b>					<b>Tot Haz Non Hosp Inj:</b>	0
<b>RAM Nuclide S:</b>					<b>Total Hazmat Injuries:</b>	0
<b>RAM Transport Index:</b>					<b>Evacuation Indicator:</b>	No
<b>RAM UOM:</b>					<b>Public Evacuated:</b>	0
<b>RAM Activity Rpted:</b>					<b>Employees Evac:</b>	0
<b>RAM UOM Rpted:</b>					<b>Total Evacuated:</b>	0
<b>RAM Activity:</b>					<b>Total Evacuation Hrs:</b>	0
<b>RAM Activity UOM:</b>					<b>Major Artery Closed:</b>	No
<b>RAM Mat Safety:</b>					<b>Mjr Artery Hrs Closed:</b>	0
<b>Spillage Result:</b>	No				<b>Material Involved:</b>	No
<b>Fire Result:</b>	No				<b>Estimated Speed:</b>	0

Map Key	Number of Records	Direction	Distance (mi/ft)	Elev/Diff (ft)	Site	DB
<b>Explosion Result:</b>	No				<b>Weather Conditions:</b>	
<b>Water Sewer Result:</b>	No				<b>Vehicle Overturn:</b>	No
<b>Gas Dispersion:</b>	Yes				<b>Vehicle Left Roadway:</b>	No
<b>Environment Damage:</b>	No				<b>Passenger Aircraft:</b>	No
<b>No Release Result:</b>	No				<b>Cargo Baggage:</b>	
<b>Fire EMS Report:</b>	No				<b>Ship Non Transport:</b>	No
<b>Fire EMS EMS Report:</b>					<b>Ship Air First Flight:</b>	No
<b>Police Report:</b>	No				<b>Ship Air Subflight:</b>	No
<b>Police Report No:</b>					<b>Ship Init Transport:</b>	No
<b>In House Cleanup:</b>	No				<b>Ship Phase Transfer:</b>	No
<b>Other Cleanup:</b>	Yes				<b>Contact Name:</b>	DAVID BUSCH
<b>Damage &gt; 500:</b>	No				<b>Contact Title:</b>	DIR - EHS&P
<b>Material Loss:</b>	0				<b>Contact Business:</b>	Arrow Material Services
<b>Carrier Damage:</b>	0				<b>Contact Street:</b>	2605 Nicholson Road
<b>Property Damage:</b>	0				<b>Contact City:</b>	Sewickley
<b>Response Cost:</b>	0				<b>Contact State:</b>	PA
<b>Remediation Cost:</b>	0				<b>Contact Postal:</b>	15143
<b>Damage Old Form:</b>	0				<b>Contact Non US St:</b>	
<b>Total Damages Amt:</b>	0				<b>Contact Country:</b>	US
<b>Hazmat Fatality:</b>	No				<b>Inc. Report Prepared:</b>	Facility
<b>Haz Fatal Employees:</b>	0				<b>HMIS Serious Incidnt:</b>	No
<b>Haz Fatal Respndrs:</b>	0				<b>HMIS Serious Fatality:</b>	No
<b>Haz Fatal Gen Public:</b>	0				<b>HMIS Serious Injury:</b>	No
<b>Tot Hazmat Fatalities:</b>	0				<b>HMIS Flight Plan:</b>	No
<b>Non Hazmat Fatality:</b>	No				<b>HMIS Serious Evacs:</b>	No
<b>Non Hazmat FataIs:</b>	0				<b>HMIS Major Artery:</b>	No
<b>Hazmat Injury:</b>	No				<b>HMIS Bulk Release:</b>	No
<b>Haz Hospital Empl:</b>	0				<b>HMIS Marine Pollutnt:</b>	No
<b>Haz Hospital Resp:</b>	0				<b>HMIS Radioactive:</b>	No
<b>Haz Hosp Gen Public:</b>	0				<b>HMIS Gen Pkg Type:</b>	OHMIR.Ref_Container.descr_txt
<b>Haz Hosp Old Form:</b>	0				<b>HMIS Container Code:</b>	TANK CAR
<b>Total Haz Hosp Inj:</b>	0				<b>HMIS Container Desc:</b>	Railroad tank car
<b>Haz Non Hosp Empl:</b>	0				<b>HMIS Bulk Incident:</b>	Yes
<b>Haz Non Hosp Resp:</b>	0				<b>Undeclared Shipment:</b>	No

**Description of Events:** On Wednesday 4/15/15 at appx 10:45 hours a GATX crew in the terminal noticed that GATX 75227 had ice forming on the side of the dome lid. They notified terminal personnel and determined that a minor leak was the cause. A crew from SWS Environmental was dispatched to make repairs. They investigated the situation and determined that the liquid wheel valves on the liquid lines weren't seated correctly. The crew opened and closed the valves several times with the plugs all the way in. After doing this they bubble tested with soapy water and found no leaks. The plugs were cleaned and new pipe tape was applied. No further issues were detected.

**Recommend Actions Taken:** The crew opened and closed the valves several times with the plugs all the way in. After doing this they bubble tested with soapy water and found no leaks. The plugs were cleaned and new pipe tape was applied. No further issues were detected. Shipper was notified and the car was later emptied and released with no incident.

**HMIR Historical Reports**

<b>Report No:</b>	E-2009110095	<b>Fed DOT Agency Nm:</b>	
<b>Report Type:</b>	A hazardous material incident	<b>Fed DOT Report No:</b>	
<b>Date of Incident:</b>	10/22/2009	<b>Report Submit Src:</b>	Web
<b>Time of Incident:</b>	1350	<b>Inc Multiple Rows:</b>	No
<b>Haz Class Code:</b>	3	<b>Inc Non US State:</b>	
<b>Hazardous Class:</b>	FLAMMABLE - COMBUSTIBLE LIQUID	<b>Mode Transport:</b>	Rail
<b>Commodity Short Nm:</b>	TOLUENE	<b>Transport Phase:</b>	UNLOADING

Map Key	Number of Records	Direction	Distance (mi/ft)	Elev/Diff (ft)	Site	DB
<b>Commodity Long Nm:</b>	TOLUENE				<b>Incident Occrrnce:</b>	
<b>Trade Name:</b>	Toluene				<b>Mat Ship Approval?:</b>	No
<b>ID No:</b>	UN1294				<b>Mat Ship Approv No:</b>	
<b>Haz Waste Ind:</b>	No				<b>Undecl Hazmat Ship?:</b>	No
<b>Haz Waste EPA No:</b>					<b>Packaging Type:</b>	Cargo Tank Motor Vehicle (CTMV)
<b>HMIS Tox Inhalation?:</b>	No				<b>Packing Group:</b>	II
<b>TIH Hazard Zone:</b>					<b>Carrier Reporter:</b>	TRANSFLO TERMINAL SERVICES INC.
<b>Qty Released:</b>	15				<b>CR Street Name:</b>	504 N 34TH ST
<b>Unit of Measure:</b>	Liquid - Gallon				<b>CR City:</b>	TAMPA
<b>What Failed:</b>	122				<b>CR State:</b>	FL
<b>What Failed Desc:</b>	Gauging Device				<b>CR Postal Code:</b>	33605-6200
<b>How Failed Code:</b>	306				<b>CR Non US State:</b>	
<b>How Failed Desc:</b>	Failed to Operate				<b>CR Fed DOT ID:</b>	0
<b>Failure Cause Code:</b>	508				<b>CR Hazmat Reg ID:</b>	051409550007R
<b>Failure Cause Desc:</b>	Defective Component or Device				<b>CR Country:</b>	US
<b>Ident. Markings:</b>	DOT 406				<b>Shipper Name:</b>	ASHLAND LLC
<b>Cont1 Pkging Type:</b>					<b>Shipper Street Name:</b>	5125 W HANNA AVE
<b>Cont1 Const Mat:</b>					<b>Shipper City:</b>	TAMPA
<b>Cont1 Head Type:</b>					<b>Shipper State:</b>	FL
<b>Cont1 Pkg Capacity:</b>	2450				<b>Shipper Postal:</b>	33634-8019
<b>C1 Capacity UOM:</b>	LGA				<b>Shipper Non US St:</b>	
<b>Cont1 Pkg Amt:</b>	2450				<b>Shipper Country:</b>	US
<b>C1 Pkg Amt UOM:</b>	LGA				<b>Shipper Waybill:</b>	
<b>Cont1 Pkg No:</b>	1				<b>Ship Hazmat Reg ID:</b>	
<b>C1 Pkg NO Failed:</b>	1				<b>Origin City:</b>	TAMPA
<b>Cont1 Pkg Mnfctr:</b>	Polar Tank Trailer LLC				<b>Origin State:</b>	FLORIDA
<b>Cont1 Pkg Mnfct Dt:</b>	10/7/2007 12:00:00 AM				<b>Origin Postal:</b>	33634
<b>Cont1 Pkg Serial NO:</b>	82-33157				<b>Origin Non US St:</b>	
<b>C1 Pkg Last Test Dt:</b>	10/7/2008 12:00:00 AM				<b>Origin Country:</b>	US
<b>C1 Test Const Mat:</b>					<b>Destination City:</b>	
<b>C1 Pkg Dsign Pres.:</b>	25				<b>Destination State:</b>	
<b>C1 Dsign Press UOM:</b>	PSI				<b>Destination Postal:</b>	
<b>C1 Pkg Shell Thick:</b>	0.1940				<b>Destination Non US:</b>	
<b>C1 Shell Thick UOM:</b>	INCH				<b>Destination Country:</b>	
<b>C1 Head Thickness:</b>	0.2380				<b>Cont2 Package Type:</b>	
<b>C1 Head Thick UOM:</b>	INCH				<b>Cont2 Const Mat:</b>	
<b>C1 Pkg Srvc Pres.:</b>					<b>Cont2 Pkg Capacity:</b>	
<b>C1 Srvc Press UOM:</b>					<b>Cont2 Capacity UOM:</b>	
<b>C1 Valve/Device Fail?:</b>	No				<b>Cont2 Pkg Amount:</b>	
<b>C1 Device Type:</b>					<b>Cont2 Pkg Amt UOM:</b>	
<b>C1 Device Mnfctr:</b>					<b>Cont2 Pkg No:</b>	
<b>C1 Device Model:</b>					<b>Cont2 Pkg No Failed:</b>	
<b>NRC No:</b>						
<b>RAM Pkg Category:</b>					<b>Haz NonHosp Public:</b>	0
<b>RAM Pkg Cert.:</b>	FALSE				<b>Haz NonHosp Old:</b>	0
<b>RAM Pkg Cert. NBR:</b>					<b>Tot Haz Non Hosp Inj:</b>	0
<b>RAM Nuclide S:</b>					<b>Total Hazmat Injuries:</b>	0
<b>RAM Transport Index:</b>					<b>Evacuation Indicator:</b>	No
<b>RAM UOM:</b>					<b>Public Evacuated:</b>	0
<b>RAM Activity Rpted:</b>					<b>Employees Evac:</b>	0
<b>RAM UOM Rpted:</b>					<b>Total Evacuated:</b>	0



Map Key	Number of Records	Direction	Distance (mi/ft)	Elev/Diff (ft)	Site	DB
RAM Activity:					Total Evacuation Hrs:	0
RAM Activity UOM:					Major Artery Closed:	No
RAM Mat Safety:					Mjr Artery Hrs Closed:	0
Spillage Result:	Yes				Material Involved:	No
Fire Result:	No				Estimated Speed:	0
Explosion Result:	No				Weather Conditions:	
Water Sewer Result:	No				Vehicle Overturn:	No
Gas Dispersion:	Yes				Vehicle Left Roadway:	No
Environment Damage:	No				Passenger Aircraft:	No
No Release Result:	No				Cargo Baggage:	
Fire EMS Report:	No				Ship Non Transport:	No
Fire EMS EMS Report:					Ship Air First Flight:	No
Police Report:	No				Ship Air Subflight:	No
Police Report No:					Ship Init Transport:	No
In House Cleanup:	Yes				Ship Phase Transfer:	No
Other Cleanup:	No				Contact Name:	CARLOS PIERCE
Damage > 500:	No				Contact Title:	TERMINAL MANAGER
Material Loss:	0				Contact Business:	TRANSFLO
Carrier Damage:	0				Contact Street:	504 North 34th Street
Property Damage:	0				Contact City:	TAMPA
Response Cost:	0				Contact State:	FL
Remediation Cost:	0				Contact Postal:	33605
Damage Old Form:	0				Contact Non US St:	
Total Damages Amt:	0				Contact Country:	US
Hazmat Fatality:	No				Inc. Report Prepared:	Facility
Haz Fatal Employees:	0				HMIS Serious Incidnt:	No
Haz Fatal Respndrs:	0				HMIS Serious Fatality:	No
Haz Fatal Gen Public:	0				HMIS Serious Injury:	No
Tot Hazmat Fatalities:	0				HMIS Flight Plan:	No
Non Hazmat Fatality:	No				HMIS Serious Evacs:	No
Non Hazmat Fataals:	0				HMIS Major Artery:	No
Hazmat Injury:	No				HMIS Bulk Release:	No
Haz Hospital Empl:	0				HMIS Marine Pollutnt:	No
Haz Hospital Resp:	0				HMIS Radioactive:	No
Haz Hosp Gen Public:	0				HMIS Gen Pkg Type:	OHMIR.Ref_Container.descr_txt
Haz Hosp Old Form:	0				HMIS Container Code:	DOT 406
Total Haz Hosp Inj:	0				HMIS Container Desc:	cargo tanks
Haz Non Hosp Empl:	0				HMIS Bulk Incident:	Yes
Haz Non Hosp Resp:	0				Undeclared Shipment:	No

**Description of Events:** A loader was in the process of conducting a pump transfer of toluene for Ashland Chemical from railcar to truck on compartmented trailer #35629. The trailer compartment maximum was 2 450 gallons and the work order amount called for 2 270 gallons. When the meter reached 2 254 gallons the loader noticed product coming out from the top of the trailer. The load was shut down immediately. Approximately 15 gallons of toluene spilled on the asphalt containment area. The spilled material was contained cleaned and placed in an appropriate container for disposal.

**Recommend Actions Taken:** Ashland Chemical had a driver onsite and the pump was immediately red tagged and removed from service. The owner of the pump Ashland Chemical had their certified technician repair the meter and do a calibration check for accuracy on 10/28/2009. The meter was certified accurate by the Ashland Chemical representative at that time.

**HMIR Historical Reports**

Report No:	E-2013020111	Fed DOT Agency Nm:	
Report Type:	A hazardous material incident	Fed DOT Report No:	
Date of Incident:	01/09/2013	Report Submit Src:	Web

Map Key	Number of Records	Direction	Distance (mi/ft)	Elev/Diff (ft)	Site	DB
<b>Time of Incident:</b>	1650				<b>Inc Multiple Rows:</b>	No
<b>Haz Class Code:</b>	2.1				<b>Inc Non US State:</b>	
<b>Hazardous Class:</b>	FLAMMABLE GAS				<b>Mode Transport:</b>	Rail
<b>Commodity Short Nm:</b>	LPG				<b>Transport Phase:</b>	IN TRANSIT STORAGE
<b>Commodity Long Nm:</b>	LPG				<b>Incident Occrrnce:</b>	
<b>Trade Name:</b>	LPG				<b>Mat Ship Approval?:</b>	No
<b>ID No:</b>	UN1075				<b>Mat Ship Approv No:</b>	
<b>Haz Waste Ind:</b>	No				<b>Undecl Hazmat Ship?:</b>	No
<b>Haz Waste EPA No:</b>					<b>Packaging Type:</b>	Tank Car
<b>HMIS Tox Inhalation?:</b>	No				<b>Packing Group:</b>	I
<b>TIH Hazard Zone:</b>					<b>Carrier Reporter:</b>	TRANSFLO TERMINAL SERVICES INC.
<b>Qty Released:</b>	39.118110				<b>CR Street Name:</b>	504 N 34TH ST
<b>Unit of Measure:</b>	Gas - Cubic Foot				<b>CR City:</b>	TAMPA
<b>What Failed:</b>	143				<b>CR State:</b>	FL
<b>What Failed Desc:</b>	Pressure Relief Valve or Device - Non-Reclosing				<b>CR Postal Code:</b>	33605-6200
<b>How Failed Code:</b>	306				<b>CR Non US State:</b>	
<b>How Failed Desc:</b>	Failed to Operate				<b>CR Fed DOT ID:</b>	0
<b>Failure Cause Code:</b>	514				<b>CR Hazmat Reg ID:</b>	
<b>Failure Cause Desc:</b>	Freezing				<b>CR Country:</b>	US
<b>Ident. Markings:</b>	GATX 75297				<b>Shipper Name:</b>	NGL SUPPLY CO. LIMITED
<b>Cont1 Pkging Type:</b>					<b>Shipper Street Name:</b>	201 FRONT STREET NORTH
<b>Cont1 Const Mat:</b>					<b>Shipper City:</b>	SARNIA
<b>Cont1 Head Type:</b>					<b>Shipper State:</b>	
<b>Cont1 Pkg Capacity:</b>	2366.1360				<b>Shipper Postal:</b>	N/A
<b>C1 Capacity UOM:</b>	GCF				<b>Shipper Non US St:</b>	ON
<b>Cont1 Pkg Amt:</b>	2239.156710				<b>Shipper Country:</b>	CANADA
<b>C1 Pkg Amt UOM:</b>	GCF				<b>Shipper Waybill:</b>	
<b>Cont1 Pkg No:</b>	1				<b>Ship Hazmat Reg ID:</b>	
<b>C1 Pkg NO Failed:</b>	1				<b>Origin City:</b>	LEMONT
<b>Cont1 Pkg Mnfctr:</b>	GATX				<b>Origin State:</b>	ILLINOIS
<b>Cont1 Pkg Mnfct Dt:</b>	2/1/2008 12:00:00 AM				<b>Origin Postal:</b>	
<b>Cont1 Pkg Serial NO:</b>					<b>Origin Non US St:</b>	
<b>C1 Pkg Last Test Dt:</b>	1/1/2010 12:00:00 AM				<b>Origin Country:</b>	US
<b>C1 Test Const Mat:</b>					<b>Destination City:</b>	TAMPA
<b>C1 Pkg Dsign Pres.:</b>	281				<b>Destination State:</b>	FLORIDA
<b>C1 Dsign Press UOM:</b>	PSI				<b>Destination Postal:</b>	33605
<b>C1 Pkg Shell Thick:</b>					<b>Destination Non US:</b>	
<b>C1 Shell Thick UOM:</b>					<b>Destination Country:</b>	US
<b>C1 Head Thickness:</b>					<b>Cont2 Package Type:</b>	
<b>C1 Head Thick UOM:</b>					<b>Cont2 Const Mat:</b>	
<b>C1 Pkg Srvc Pres.:</b>					<b>Cont2 Pkg Capacity:</b>	
<b>C1 Srvc Press UOM:</b>					<b>Cont2 Capacity UOM:</b>	
<b>C1 Valve/Device Fail?:</b>	No				<b>Cont2 Pkg Amount:</b>	
<b>C1 Device Type:</b>	Pressure Relief				<b>Cont2 Pkg Amt UOM:</b>	
<b>C1 Device Mnfctr:</b>	Emerson Valve Company				<b>Cont2 Pkg No:</b>	
<b>C1 Device Model:</b>	225-590-5				<b>Cont2 Pkg No Failed:</b>	
<b>NRC No:</b>	1035272					
<b>RAM Pkg Category:</b>					<b>Haz NonHosp Public:</b>	0
<b>RAM Pkg Cert.:</b>	FALSE				<b>Haz NonHosp Old:</b>	0
<b>RAM Pkg Cert. NBR:</b>					<b>Tot Haz Non Hosp Inj:</b>	0

Map Key	Number of Records	Direction	Distance (mi/ft)	Elev/Diff (ft)	Site	DB
RAM Nuclide S:					Total Hazmat Injuries:	0
RAM Transport Index:					Evacuation Indicator:	Yes
RAM UOM:					Public Evacuated:	0
RAM Activity Rpted:					Employees Evac:	8
RAM UOM Rpted:					Total Evacuated:	8
RAM Activity:					Total Evacuation Hrs:	2
RAM Activity UOM:					Major Artery Closed:	No
RAM Mat Safety:					Mjr Artery Hrs Closed:	0
Spillage Result:	No				Material Involved:	No
Fire Result:	No				Estimated Speed:	0
Explosion Result:	No				Weather Conditions:	
Water Sewer Result:	No				Vehicle Overturn:	No
Gas Dispersion:	Yes				Vehicle Left Roadway:	No
Environment Damage:	No				Passenger Aircraft:	No
No Release Result:	No				Cargo Baggage:	
Fire EMS Report:	No				Ship Non Transport:	No
Fire EMS EMS Report:					Ship Air First Flight:	No
Police Report:	No				Ship Air Subflight:	No
Police Report No:					Ship Init Transport:	No
In House Cleanup:	Yes				Ship Phase Transfer:	No
Other Cleanup:	Yes				Contact Name:	MATTHEW B. LOSH CHMM CSP
Damage > 500:	No				Contact Title:	ENVIRONMENTAL HEALTH & SAFETY MANAGER
Material Loss:	0				Contact Business:	Kinder Morgan
Carrier Damage:	0				Contact Street:	333 Rouser Rd
Property Damage:	0				Contact City:	Moon Township
Response Cost:	0				Contact State:	PA
Remediation Cost:	0				Contact Postal:	15108
Damage Old Form:	0				Contact Non US St:	
Total Damages Amt:	0				Contact Country:	US
Hazmat Fatality:	No				Inc. Report Prepared:	Other-Terminal Operator for TR
Haz Fatal Employees:	0				HMIS Serious Incidnt:	No
Haz Fatal Respndrs:	0				HMIS Serious Fatality:	No
Haz Fatal Gen Public:	0				HMIS Serious Injury:	No
Tot Hazmat Fatalities:	0				HMIS Flight Plan:	No
Non Hazmat Fatality:	No				HMIS Serious Evacs:	Yes
Non Hazmat Fatafs:	0				HMIS Major Artery:	No
Hazmat Injury:	No				HMIS Bulk Release:	No
Haz Hospital Empl:	0				HMIS Marine Pollutnt:	No
Haz Hospital Resp:	0				HMIS Radioactive:	No
Haz Hosp Gen Public:	0				HMIS Gen Pkg Type:	OHMIR.Ref_Container.descr_txt
Haz Hosp Old Form:	0				HMIS Container Code:	TANK CAR
Total Haz Hosp Inj:	0				HMIS Container Desc:	Railroad tank car
Haz Non Hosp Empl:	0				HMIS Bulk Incident:	Yes
Haz Non Hosp Resp:	0				Undeclared Shipment:	No
Description of Events:	TAMPA FL- TRANSFLO Date of Release: 1/9/2013 Material Release Description: Propane Quantity of Release: Estimated 2 341 lbs Cause of Release: On 09 Jan 2013 at approximately 1650 A TRANSFLO transloading employee ascended railcar #GATX 75297 for gauging purposes. The transloader opened the dome lid and found propane leaking from the pressure relief valve. The Terminal Manager & Regional Operational Manager for Kinder Morgan (terminal operator)were immediately notified. They assessed the release and immediately called for evacuation of the terminal employees and called 911. Tampa Fire Dept (TFD) Emergency Response Team & HAZMAT teams responded. TRANSFLO (terminal owner) CSX Hazmat were also notified. Water was applied by TFD which minimized the leak but it did not completely stop the release. At 1830 SWS Environmental Services arrived assessed the situation and applied hot water which stopped the leak. SWS environmental remained on site throughout the night to document railcar pressure readings. Pressure steadily dropped throughout the night from					

Map Key	Number of Records	Direction	Distance (mi/ft)	Elev/Diff (ft)	Site	DB
---------	-------------------	-----------	------------------	----------------	------	----

279 psi at 2300hrs to 255 psi at 0700hrs 10Jan13. First offload of propane occurred at 0700hrs on 10Jan13 which dropped the railcar pressure to 170 psi. Remaining propane was offloaded in 3 additional railcar to truck transfers. Residue railcar remains on-site at the Tampa TRANSFLO Terminal waiting for a One-Time Movement Approval from the FRA to move the railcar to the repair shop. ADDITIONAL INFORMATION: 1.Railcar was loaded in Illinois on 13Dec12; Recorded outage of 16" Temp 46 degrees. 2.Railcar arrived Tampa TRANSFLO terminal 27Dec12; Recorded outage of 12". Temperature 78 degrees. 3.No product was taken from nor added to this railcar since arrival at the TAMPA TRANSFLO Terminal. 4.Product does expand based on ambient temperature. 5.Temperature on 09 Jan13 in Tampa was 84 degrees (F). 6.Pressure Release Valve (PRV) is set at 280.5 psi 7.At load port the Railcar was BOL'ed with 134 001 lbs of product. 8.10 Jan13 – Railcar was emptied with the following lbs per load: o 1st load – 36 360 lbs. o 2nd load – 36 260 lbs. o 3rd load – 39 280 lbs. o 4th load – 19 760 lbs. o Total – 131 660 lbs. o Loss – 2 341 lbs 9.Vapor recovery operation: (From r/c GATX 75297 to TILX 3005958) • GATX 75297 starting PSI 165lbs • TILX 3005958: PSI 145lbs Outage 14.5" Temp 71 degrees • V/R stopped with PSI @ 185lbs Outage 5" temp 85 degrees on r/c TILX 3005958 10.Vapor recovery operation: (From r/c GATX 75297 to PLMX 135034) • GATX 75297 starting PSI 50lbs • PLMX 135034: PSI 125lbs Outage 11.5" Temp 72 degrees • V/R completed: GATX PSI 20lbs • PLMX 135034: PSI 140lbs Outage 8.0" Temp 76 degrees

**Recommend Actions Taken:**

ROOT CAUSE: Unknown at this time. Root cause will not known until railcar can be inspected at the railcar repair facility. CORRECTIVE ACTIONS: Work with TRANSFLO to ensure shipper (NGL Supply) submits a request for an One-Time Movement Approval (OTMA) and is granted approval to move the residue railcar from the terminal to the railcar repair shop for inspection and repair.

<a href="#">106</a>	5 of 7	W	0.00 / 0.00	5.96 / -5	CSX TAMPA RAILYARD DERAILMENT 504 N. 34TH STREET TAMPA FL 83605	CERCLIS
---------------------	--------	---	-------------	-----------	--	---------

<b>Site ID:</b>	0410993	<b>RNPL Status Code:</b>	N
<b>Site EPA ID:</b>	FLD984253534	<b>NPL Status:</b>	Not on the NPL
<b>Site Street Address 2:</b>		<b>RFED Facility Code:</b>	N
<b>Site County Name:</b>	HILLSBOROUGH	<b>RFED Facility Desc:</b>	Not a Federal Facility
<b>Site FIPS Code:</b>	12057	<b>USGS Hydro Unit No.:</b>	
<b>Region Code:</b>	04	<b>Site Cong. Dist. Code:</b>	
<b>Site SMSA No.:</b>		<b>ROT Desc:</b>	
<b>Site Prim. Latitude:</b>	+27.574	<b>FR NPL Update No.:</b>	
<b>Site Prim. Longitude:</b>	-082.2528	<b>RFRA Code:</b>	

**Lat Long Source:**

**RNON NPL Status Desc:** Removal Only Site (No Site Assessment Work Needed)

**CERCLIS Site Contact Name(s)**

**Person ID:** 4270662.00  
**First Name:** JOSE  
**Last Name:** NEGRON  
**Phone No.:** 4045628754  
**Email:**

**CERCLIS Assess History**

<b>OU ID:</b>	00	<b>RALT Short Name:</b>	PRP Rsp Fed
<b>Act Code ID:</b>	001	<b>Act Start Date:</b>	7/25/2013 00:00:00
<b>RAT Code:</b>	PJ	<b>Act Complete Date:</b>	7/26/2013 00:00:00
<b>RAT Short Name:</b>	RP EM REM	<b>AGT Order No.:</b>	95
<b>RAT Name:</b>	POTENTIALLY RESPONSIBLE PARTY EMERGENCY REMOVAL	<b>SH OU:</b>	
<b>RAT Hist. Only Flag:</b>		<b>SH Code:</b>	
<b>RAT NSI Indicator:</b>	B	<b>SH Seq:</b>	
<b>RAT Level:</b>	1	<b>SH Start Date:</b>	

Map Key	Number of Records	Direction	Distance (mi/ft)	Elev/Diff (ft)	Site	DB
---------	-------------------	-----------	------------------	----------------	------	----

**RAT DEF OU:** **SH Complete Date:**  
**RFBS Code:** **SH Lead:**  
**SPA Code:** 13  
**RAT Def:** The PRP or their contractors have begun construction work on-site in response to an emergency incident, and EPA provides on-site technical oversight and/or is part of an incident command system/unified command. The date of construction is reported in WasteLAN as the PRP Emergency Removal actual start date.  
**Site Desc:**  
**Site Alias:**

**CERCLIS Assess History**

<b>OU ID:</b> 00	<b>RALT Short Name:</b>
<b>Act Code ID:</b>	<b>Act Start Date:</b>
<b>RAT Code:</b>	<b>Act Complete Date:</b>
<b>RAT Short Name:</b>	<b>AGT Order No.:</b> 0
<b>RAT Name:</b>	<b>SH OU:</b>
<b>RAT Hist. Only Flag:</b>	<b>SH Code:</b>
<b>RAT NSI Indicator:</b>	<b>SH Seq:</b>
<b>RAT Level:</b>	<b>SH Start Date:</b>
<b>RAT DEF OU:</b>	<b>SH Complete Date:</b>
<b>RFBS Code:</b>	<b>SH Lead:</b>
<b>SPA Code:</b>	
<b>RAT Def:</b>	
<b>Site Desc:</b> No description available	
<b>Site Alias:</b> No alias data available	

<a href="#">106</a>	6 of 7	W	0.00 / 0.00	5.96 / -5	TAMPA TRANSFLO TERMINAL 504 N. 34TH ST. TAMPA FL 33605	ICIS
---------------------	--------	---	-------------	-----------	--	------

<b>EPA Region:</b> 04	<b>Federal Fac ID:</b>
<b>Registry ID:</b> 110020068870	<b>Tribal Land Code:</b>
<b>Pgm Sys ID:</b> FLR05F806	<b>County:</b> Hillsborough
<b>Pgm Sys Acnrm:</b> NPDES	<b>Latitude 83:</b> 27.951667
<b>Permit Type:</b> General Permit Covered Facility	<b>Longitude 83:</b> -82.422778

<a href="#">106</a>	7 of 7	W	0.00 / 0.00	5.96 / -5	504 N. 34th Street TAMPA FL	HMIRS
---------------------	--------	---	-------------	-----------	--------------------------------	-------

**Incident County:** HILLSBOROUGH

**HMIR Incident Reports**

<b>Report No:</b> E-2015060512	<b>Fed DOT Agency Nm:</b>
<b>Report Type:</b> A hazardous material incident	<b>Fed DOT Report No:</b>
<b>Date of Incident:</b> 2015-04-15	<b>Report Submit Src:</b> Web
<b>Time of Incident:</b> 1045	<b>Inc Multiple Rows:</b> No
<b>Haz Class Code:</b>	<b>Inc Non US State:</b>
<b>Hazardous Class:</b> 2.1	<b>Mode Transport:</b> Rail
<b>Commodity Short Nm:</b> LIQUEFIED PETROLEUM GAS	<b>Transport Phase:</b> In Transit
<b>Commodity Long Nm:</b> LIQUEFIED PETROLEUM GAS	<b>Incident Occrrnce:</b>

Map Key	Number of Records	Direction	Distance (mi/ft)	Elev/Diff (ft)	Site	DB
<b>Trade Name:</b>				<b>Mat Ship Approval?:</b>	No	
<b>ID No:</b>	UN1075			<b>Mat Ship Approv No:</b>		
<b>Haz Waste Ind:</b>	No			<b>Undecl Hazmat Ship?:</b>	No	
<b>Haz Waste EPA No:</b>				<b>Packaging Type:</b>	Tank Car	
<b>HMIS Tox Inhalation?:</b>	No			<b>Packing Group:</b>		
<b>TIH Hazard Zone:</b>				<b>Carrier Reporter:</b>	TRANSFLO TERMINAL SERVICES, INC.	
<b>Qty Released:</b>	0.01671			<b>CR Street Name:</b>	504 N 34TH ST	
<b>Unit of Measure:</b>	Gas - Cubic Foot			<b>CR City:</b>	TAMPA	
<b>What Failed:</b>	134			<b>CR State:</b>	FL	
<b>What Failed Desc:</b>	Liquid Valve			<b>CR Postal Code:</b>	33605-6200	
<b>How Failed Code:</b>	306			<b>CR Non US State:</b>		
<b>How Failed Desc:</b>	Failed to Operate			<b>CR Fed DOT ID:</b>	0	
<b>Failure Cause Code:</b>	527			<b>CR Hazmat Reg ID:</b>	0515550020XY	
<b>Failure Cause Desc:</b>	Misaligned Material, Component, or Device			<b>CR Country:</b>	US	
<b>Ident. Markings:</b>	GATX75227			<b>Shipper Name:</b>	Harmatton Gas Processing	
<b>Cont1 Pkging Type:</b>				<b>Shipper Street Name:</b>	1-25-31-2 W of the 5th	
<b>Cont1 Const Mat:</b>				<b>Shipper City:</b>	Didsbury	
<b>Cont1 Head Type:</b>				<b>Shipper State:</b>		
<b>Cont1 Pkg Capacity:</b>	4508.09064			<b>Shipper Postal:</b>	T4H1V2	
<b>C1 Capacity UOM:</b>	GCF			<b>Shipper Non US St:</b>	ZZ	
<b>Cont1 Pkg Amt:</b>	4237.656			<b>Shipper Country:</b>	CA	
<b>C1 Pkg Amt UOM:</b>	GCF			<b>Shipper Waybill:</b>		
<b>Cont1 Pkg No:</b>	1			<b>Ship Hazmat Reg ID:</b>		
<b>C1 Pkg NO Failed:</b>	1			<b>Origin City:</b>		
<b>Cont1 Pkg Mnfctr:</b>				<b>Origin State:</b>		
<b>Cont1 Pkg Mnfct Dt:</b>	0-00-00 00:00:00			<b>Origin Postal:</b>		
<b>Cont1 Pkg Serial NO:</b>				<b>Origin Non US St:</b>		
<b>C1 Pkg Last Test Dt:</b>	0-00-00 00:00:00			<b>Origin Country:</b>	US	
<b>C1 Test Const Mat:</b>				<b>Destination City:</b>	TAMPA	
<b>C1 Pkg Dsign Pres.:</b>	0			<b>Destination State:</b>	FLORIDA	
<b>C1 Dsign Press UOM:</b>				<b>Destination Postal:</b>	33605	
<b>C1 Pkg Shell Thick:</b>	0			<b>Destination Non US:</b>		
<b>C1 Shell Thick UOM:</b>				<b>Destination Country:</b>	US	
<b>C1 Head Thickness:</b>	0			<b>Cont2 Package Type:</b>		
<b>C1 Head Thick UOM:</b>				<b>Cont2 Const Mat:</b>		
<b>C1 Pkg Srvc Pres.:</b>	0			<b>Cont2 Pkg Capacity:</b>	0	
<b>C1 Srvc Press UOM:</b>				<b>Cont2 Capacity UOM:</b>		
<b>C1 Valve/Device Fail?:</b>	No			<b>Cont2 Pkg Amount:</b>	0	
<b>C1 Device Type:</b>				<b>Cont2 Pkg Amt UOM:</b>		
<b>C1 Device Mnfctr:</b>				<b>Cont2 Pkg No:</b>	0	
<b>C1 Device Model:</b>				<b>Cont2 Pkg No Failed:</b>	0	
<b>NRC No:</b>						
<b>RAM Pkg Category:</b>				<b>Haz NonHosp Public:</b>	0	
<b>RAM Pkg Cert.:</b>	FALSE			<b>Haz NonHosp Old:</b>		
<b>RAM Pkg Cert. NBR:</b>				<b>Tot Haz Non Hosp Inj:</b>		
<b>RAM Nuclide S:</b>				<b>Total Hazmat Injuries:</b>	0	
<b>RAM Transport Index:</b>				<b>Evacuation Indicator:</b>	No	
<b>RAM UOM:</b>				<b>Public Evacuated:</b>	0	
<b>RAM Activity Rpted:</b>	0			<b>Employees Evac:</b>	0	
<b>RAM UOM Rpted:</b>				<b>Total Evacuated:</b>	0	
<b>RAM Activity:</b>	0			<b>Total Evacuation Hrs:</b>	0	

Map Key	Number of Records	Direction	Distance (mi/ft)	Elev/Diff (ft)	Site	DB
<b>RAM Activity UOM:</b>					<b>Major Artery Closed:</b>	No
<b>RAM Mat Safety:</b>					<b>Mjr Artery Hrs Closed:</b>	0
<b>Spillage Result:</b>	No				<b>Material Involved:</b>	No
<b>Fire Result:</b>	No				<b>Estimated Speed:</b>	0
<b>Explosion Result:</b>	No				<b>Weather Conditions:</b>	
<b>Water Sewer Result:</b>	No				<b>Vehicle Overturn:</b>	No
<b>Gas Dispersion:</b>	Yes				<b>Vehicle Left Roadway:</b>	No
<b>Environment Damage:</b>	No				<b>Passenger Aircraft:</b>	No
<b>No Release Result:</b>	No				<b>Cargo Baggage:</b>	
<b>Fire EMS Report:</b>	No				<b>Ship Non Transport:</b>	No
<b>Fire EMS EMS Report:</b>					<b>Ship Air First Flight:</b>	No
<b>Police Report:</b>	No				<b>Ship Air Subflight:</b>	No
<b>Police Report No:</b>					<b>Ship Init Transport:</b>	No
<b>In House Cleanup:</b>	No				<b>Ship Phase Transfer:</b>	No
<b>Other Cleanup:</b>	Yes				<b>Contact Name:</b>	DAVID BUSCH
<b>Damage &gt; 500:</b>	No				<b>Contact Title:</b>	DIR - EHS&P
<b>Material Loss:</b>	0				<b>Contact Business:</b>	Arrow Material Services
<b>Carrier Damage:</b>	0				<b>Contact Street:</b>	2605 Nicholson Road
<b>Property Damage:</b>	0				<b>Contact City:</b>	Sewickley
<b>Response Cost:</b>	0				<b>Contact State:</b>	PA
<b>Remediation Cost:</b>	0				<b>Contact Postal:</b>	15143
<b>Damage Old Form:</b>	0				<b>Contact Non US St:</b>	
<b>Total Damages Amt:</b>	0				<b>Contact Country:</b>	US
<b>Hazmat Fatality:</b>	No				<b>Inc. Report Prepared:</b>	Facility
<b>Haz Fatal Employees:</b>	0				<b>HMIS Serious Incidnt:</b>	No
<b>Haz Fatal Respndrs:</b>	0				<b>HMIS Serious Fatality:</b>	No
<b>Haz Fatal Gen Public:</b>	0				<b>HMIS Serious Injury:</b>	No
<b>Tot Hazmat Fatalities:</b>	0				<b>HMIS Flight Plan:</b>	No
<b>Non Hazmat Fatality:</b>	No				<b>HMIS Serious Evacs:</b>	No
<b>Non Hazmat Fatals:</b>	0				<b>HMIS Major Artery:</b>	No
<b>Hazmat Injury:</b>	No				<b>HMIS Bulk Release:</b>	No
<b>Haz Hospital Empl:</b>	0				<b>HMIS Marine Pollutnt:</b>	No
<b>Haz Hospital Resp:</b>	0				<b>HMIS Radioactive:</b>	No
<b>Haz Hosp Gen Public:</b>	0				<b>HMIS Gen Pkg Type:</b>	TANK CAR
<b>Haz Hosp Old Form:</b>	0				<b>HMIS Container Code:</b>	TANK CAR
<b>Total Haz Hosp Inj:</b>	0				<b>HMIS Container Desc:</b>	Railroad tank car
<b>Haz Non Hosp Empl:</b>	0				<b>HMIS Bulk Incident:</b>	Yes
<b>Haz Non Hosp Resp:</b>	0				<b>Undeclared Shipment:</b>	No

**Description of Events:**

On Wednesday 4/15/15 at appx 10:45 hours a GATX crew in the terminal noticed that GATX 75227 had ice forming on the side of the dome lid. They notified terminal personnel and determined that a minor leak was the cause. A crew from SWS Environmental was dispatched to make repairs. They investigated the situation and determined that the liquid wheel valves on the liquid lines weren't seated correctly. The crew opened and closed the valves several times with the plugs all the way in. After doing this they bubble tested with soapy water and found no leaks. The plugs were cleaned and new pipe tape was applied. No further issues were detected.

**Recommend Actions Taken:**

The crew opened and closed the valves several times with the plugs all the way in. After doing this they bubble tested with soapy water and found no leaks. The plugs were cleaned and new pipe tape was applied. No further issues were detected. Shipper was notified and the car was later emptied and released with no incident.

**HMIR Incident Reports**

<b>Report No:</b>	E-2013020111	<b>Fed DOT Agency Nm:</b>	
<b>Report Type:</b>	A hazardous material incident	<b>Fed DOT Report No:</b>	
<b>Date of Incident:</b>	2013-01-09	<b>Report Submit Src:</b>	Web

<b>Map Key</b>	<b>Number of Records</b>	<b>Direction</b>	<b>Distance (mi/ft)</b>	<b>Elev/Diff (ft)</b>	<b>Site</b>	<b>DB</b>
<b>Time of Incident:</b>	1650				<b>Inc Multiple Rows:</b>	No
<b>Haz Class Code:</b>					<b>Inc Non US State:</b>	
<b>Hazardous Class:</b>	2.1				<b>Mode Transport:</b>	Rail
<b>Commodity Short Nm:</b>	LPG				<b>Transport Phase:</b>	In Transit Storage
<b>Commodity Long Nm:</b>	LPG				<b>Incident Occrrnce:</b>	
<b>Trade Name:</b>	LPG				<b>Mat Ship Approval?:</b>	No
<b>ID No:</b>	UN1075				<b>Mat Ship Approv No:</b>	
<b>Haz Waste Ind:</b>	No				<b>Undecl Hazmat Ship?:</b>	No
<b>Haz Waste EPA No:</b>					<b>Packaging Type:</b>	Tank Car
<b>HMIS Tox Inhalation?:</b>	No				<b>Packing Group:</b>	I
<b>TIH Hazard Zone:</b>					<b>Carrier Reporter:</b>	TRANSFLO-Tampa
<b>Qty Released:</b>	39.11811				<b>CR Street Name:</b>	504 N 34th Street
<b>Unit of Measure:</b>	Gas - Cubic Foot				<b>CR City:</b>	Tampa
<b>What Failed:</b>	143				<b>CR State:</b>	FL
<b>What Failed Desc:</b>	Pressure Relief Valve or Device - Non-Reclosing				<b>CR Postal Code:</b>	33605
<b>How Failed Code:</b>	306				<b>CR Non US State:</b>	
<b>How Failed Desc:</b>	Failed to Operate				<b>CR Fed DOT ID:</b>	0
<b>Failure Cause Code:</b>	514				<b>CR Hazmat Reg ID:</b>	
<b>Failure Cause Desc:</b>	Freezing				<b>CR Country:</b>	US
<b>Ident. Markings:</b>	GATX 75297				<b>Shipper Name:</b>	NGL SUPPLY CO. LTD
<b>Cont1 Pkging Type:</b>					<b>Shipper Street Name:</b>	5-201 North Front St
<b>Cont1 Const Mat:</b>					<b>Shipper City:</b>	Sarnia
<b>Cont1 Head Type:</b>					<b>Shipper State:</b>	
<b>Cont1 Pkg Capacity:</b>	2366.136				<b>Shipper Postal:</b>	N7T7T9
<b>C1 Capacity UOM:</b>	GCF				<b>Shipper Non US St:</b>	ZZ
<b>Cont1 Pkg Amt:</b>	2239.15671				<b>Shipper Country:</b>	CA
<b>C1 Pkg Amt UOM:</b>	GCF				<b>Shipper Waybill:</b>	
<b>Cont1 Pkg No:</b>	1				<b>Ship Hazmat Reg ID:</b>	
<b>C1 Pkg NO Failed:</b>	1				<b>Origin City:</b>	Lemont
<b>Cont1 Pkg Mnfctr:</b>	GATX				<b>Origin State:</b>	IL
<b>Cont1 Pkg Mnfct Dt:</b>	2008-02-01 00:00:00				<b>Origin Postal:</b>	
<b>Cont1 Pkg Serial NO:</b>					<b>Origin Non US St:</b>	
<b>C1 Pkg Last Test Dt:</b>	2010-01-01 00:00:00				<b>Origin Country:</b>	US
<b>C1 Test Const Mat:</b>					<b>Destination City:</b>	TAMPA
<b>C1 Pkg Dsign Pres.:</b>	281				<b>Destination State:</b>	FLORIDA
<b>C1 Dsign Press UOM:</b>	PSI				<b>Destination Postal:</b>	33605
<b>C1 Pkg Shell Thick:</b>	0				<b>Destination Non US:</b>	
<b>C1 Shell Thick UOM:</b>					<b>Destination Country:</b>	US
<b>C1 Head Thickness:</b>	0				<b>Cont2 Package Type:</b>	
<b>C1 Head Thick UOM:</b>					<b>Cont2 Const Mat:</b>	
<b>C1 Pkg Srvc Pres.:</b>	0				<b>Cont2 Pkg Capacity:</b>	0
<b>C1 Srvc Press UOM:</b>					<b>Cont2 Capacity UOM:</b>	
<b>C1 Valve/Device Fail?:</b>	No				<b>Cont2 Pkg Amount:</b>	0
<b>C1 Device Type:</b>	Pressure Relief				<b>Cont2 Pkg Amt UOM:</b>	
<b>C1 Device Mnfctr:</b>	Emerson Valve Company				<b>Cont2 Pkg No:</b>	0
<b>C1 Device Model:</b>	225-590-5				<b>Cont2 Pkg No Failed:</b>	0
<b>NRC No:</b>	1035272					
<b>RAM Pkg Category:</b>					<b>Haz NonHosp Public:</b>	0
<b>RAM Pkg Cert.:</b>	FALSE				<b>Haz NonHosp Old:</b>	
<b>RAM Pkg Cert. NBR:</b>					<b>Tot Haz Non Hosp Inj:</b>	



Map Key	Number of Records	Direction	Distance (mi/ft)	Elev/Diff (ft)	Site	DB
RAM Nuclide S:					<b>Total Hazmat Injuries:</b>	0
RAM Transport Index:					<b>Evacuation Indicator:</b>	Yes
RAM UOM:					<b>Public Evacuated:</b>	0
RAM Activity Rpted:	0				<b>Employees Evac:</b>	8
RAM UOM Rpted:					<b>Total Evacuated:</b>	8
RAM Activity:	0				<b>Total Evacuation Hrs:</b>	2
RAM Activity UOM:					<b>Major Artery Closed:</b>	No
RAM Mat Safety:					<b>Mjr Artery Hrs Closed:</b>	0
Spillage Result:	No				<b>Material Involved:</b>	No
Fire Result:	No				<b>Estimated Speed:</b>	0
Explosion Result:	No				<b>Weather Conditions:</b>	
Water Sewer Result:	No				<b>Vehicle Overturn:</b>	No
Gas Dispersion:	Yes				<b>Vehicle Left Roadway:</b>	No
Environment Damage:	No				<b>Passenger Aircraft:</b>	No
No Release Result:	No				<b>Cargo Baggage:</b>	
Fire EMS Report:	No				<b>Ship Non Transport:</b>	No
Fire EMS EMS Report:					<b>Ship Air First Flight:</b>	No
Police Report:	No				<b>Ship Air Subflight:</b>	No
Police Report No:					<b>Ship Init Transport:</b>	No
In House Cleanup:	Yes				<b>Ship Phase Transfer:</b>	No
Other Cleanup:	Yes				<b>Contact Name:</b>	MATTHEW B. LOSH, CHMM, CSP
Damage > 500:	No				<b>Contact Title:</b>	ENVIRONMENTAL HEALTH & SAFETY MANAGER
Material Loss:	0				<b>Contact Business:</b>	Kinder Morgan
Carrier Damage:	0				<b>Contact Street:</b>	333 Rouser Rd
Property Damage:	0				<b>Contact City:</b>	Moon Township
Response Cost:	0				<b>Contact State:</b>	PA
Remediation Cost:	0				<b>Contact Postal:</b>	15108
Damage Old Form:	0				<b>Contact Non US St:</b>	
Total Damages Amt:	0				<b>Contact Country:</b>	US
Hazmat Fatality:	No				<b>Inc. Report Prepared:</b>	Other-Terminal Operator for TR
Haz Fatal Employees:	0				<b>HMIS Serious Incidnt:</b>	No
Haz Fatal Respndrs:	0				<b>HMIS Serious Fatality:</b>	No
Haz Fatal Gen Public:	0				<b>HMIS Serious Injury:</b>	No
Tot Hazmat Fatalities:	0				<b>HMIS Flight Plan:</b>	No
Non Hazmat Fatality:	No				<b>HMIS Serious Evacs:</b>	Yes
Non Hazmat FataIs:	0				<b>HMIS Major Artery:</b>	No
Hazmat Injury:	No				<b>HMIS Bulk Release:</b>	No
Haz Hospital Empl:	0				<b>HMIS Marine Pollutnt:</b>	No
Haz Hospital Resp:	0				<b>HMIS Radioactive:</b>	No
Haz Hosp Gen Public:	0				<b>HMIS Gen Pkg Type:</b>	TANK CAR
Haz Hosp Old Form:	0				<b>HMIS Container Code:</b>	TANK CAR
Total Haz Hosp Inj:	0				<b>HMIS Container Desc:</b>	Railroad tank car
Haz Non Hosp Empl:	0				<b>HMIS Bulk Incident:</b>	Yes
Haz Non Hosp Resp:	0				<b>Undeclared Shipment:</b>	No
<b>Description of Events:</b>	TAMPA, FL- TRANSFLO Date of Release: 1/9/2013 Material Release Description: Propane Quantity of Release: Estimated 2,341 lbs Cause of Release: On 09 Jan 2013 at approximately 1650, A TRANSFLO transloading employee ascended railcar #GATX 75297 for gauging purposes. The transloader opened the dome lid and found propane leaking from the pressure relief valve. The Terminal Manager & Regional Operational Manager for Kinder Morgan (terminal operator)were immediately notified. They assessed the release and immediately called for evacuation of the terminal employees and called 911. Tampa Fire Dept (TFD), Emergency Response Team & HAZMAT teams responded. TRANSFLO (terminal owner), CSX Hazmat were also notified. Water was applied by TFD which minimized the leak but it did not completely stop the release. At 1830 SWS Environmental Services arrived, assessed the situation, and applied hot water which stopped the leak. SWS environmental remained on site throughout the night to document railcar pressure readings. Pressure steadily dropped throughout the night					

Map Key	Number of Records	Direction	Distance (mi/ft)	Elev/Diff (ft)	Site	DB
---------	-------------------	-----------	------------------	----------------	------	----

from 279 psi at 2300hrs to 255 psi at 0700hrs 10Jan13. First offload of propane occurred at 0700hrs on 10Jan13 which dropped the railcar pressure to 170 psi. Remaining propane was offloaded in 3 additional railcar to truck transfers. Residue railcar remains on-site at the Tampa TRANSFLO Terminal waiting for a One-Time Movement Approval from the FRA to move the railcar to the repair shop. ADDITIONAL INFORMATION: 1.Railcar was loaded in Illinois on 13Dec12; Recorded outage of 16", Temp 46 degrees. 2.Railcar arrived Tampa TRANSFLO terminal 27Dec12; Recorded outage of 12". Temperature 78 degrees. 3.No product was taken from nor added to this railcar since arrival at the TAMPA TRANSFLO Terminal. 4.Product does expand based on ambient temperature. 5. Temperature on 09 Jan13 in Tampa was 84 degrees (F). 6.Pressure Release Valve (PRV) is set at 280.5 psi 7.At load port the Railcar was BOL'ed with 134,001 lbs of product. 8.10 Jan13 – Railcar was emptied with the following lbs per load: o 1st load – 36,360 lbs. o 2nd load – 36,260 lbs. o 3rd load – 39,280 lbs. o 4th load – 19,760 lbs. o Total – 131,660 lbs. o Loss – 2,341 lbs 9.Vapor recovery operation: (From r/c GATX 75297 to TILX 3005958) • GATX 75297 starting PSI 165lbs • TILX 3005958: PSI 145lbs Outage 14.5" Temp 71 degrees • V/R stopped with PSI @ 185lbs, Outage 5", temp 85 degrees on r/c TILX 3005958 10.Vapor recovery operation: (From r/c GATX 75297 to PLMX 135034) • GATX 75297 starting PSI 50lbs • PLMX 135034: PSI 125lbs Outage 11.5" Temp 72 degrees • V/R completed: GATX PSI 20lbs • PLMX 135034: PSI 140lbs Outage 8.0" Temp 76 degrees

**Recommend Actions Taken:**

ROOT CAUSE: Unknown at this time. Root cause will not known until railcar can be inspected at the railcar repair facility. CORRECTIVE ACTIONS: Work with TRANSFLO to ensure shipper (NGL Supply) submits a request for an One-Time Movement Approval (OTMA) and is granted approval to move the residue railcar from the terminal to the railcar repair shop for inspection and repair.

**HMIR Incident Reports**

**Report No:** E-2009110095  
**Report Type:** A hazardous material incident  
**Date of Incident:** 2009-10-22  
**Time of Incident:** 1350  
**Haz Class Code:**  
**Hazardous Class:** 3  
**Commodity Short Nm:** TOLUENE  
**Commodity Long Nm:** TOLUENE  
**Trade Name:** Toluene  
**ID No:** UN1294  
**Haz Waste Ind:** No  
**Haz Waste EPA No:**  
**HMIS Tox Inhalation?:** No  
**TIH Hazard Zone:**  
**Qty Released:** 15  
**Unit of Measure:** Liquid - Gallon  
**What Failed:** 122  
**What Failed Desc:** Gauging Device  
**How Failed Code:** 306  
**How Failed Desc:** Failed to Operate  
**Failure Cause Code:** 508  
**Failure Cause Desc:** Defective Component or Device  
**Ident. Markings:** DOT 406  
**Cont1 Pkging Type:**  
**Cont1 Const Mat:**  
**Cont1 Head Type:**  
**Cont1 Pkg Capacity:** 2450  
**C1 Capacity UOM:** LGA  
**Cont1 Pkg Amt:** 2450  
**C1 Pkg Amt UOM:** LGA  
**Cont1 Pkg No:** 1  
**C1 Pkg NO Failed:** 1  
**Cont1 Pkg Mnfctr:** Polar Tank Trailer LLC

**Fed DOT Agency Nm:**  
**Fed DOT Report No:**  
**Report Submit Src:** Web  
**Inc Multiple Rows:** No  
**Inc Non US State:**  
**Mode Transport:** Rail  
**Transport Phase:** Unloading  
**Incident Occrrnce:**  
**Mat Ship Approval?:** No  
**Mat Ship Approv No:**  
**Undecl Hazmat Ship?:** No  
**Packaging Type:** Cargo Tank Motor Vehicle (CTMV)  
**Packing Group:** II  
**Carrier Reporter:** TRANSFLO / Kinder Morgan  
**CR Street Name:** 504 N. 34th Street  
**CR City:** TAMPA  
**CR State:** FL  
**CR Postal Code:** 33605  
**CR Non US State:**  
**CR Fed DOT ID:** 0  
**CR Hazmat Reg ID:** 051409550007R  
**CR Country:** US  
**Shipper Name:** Ashland Chemical Inc.  
**Shipper Street Name:** 5125 W. Hanna Ave.  
**Shipper City:** TAMPA  
**Shipper State:** FL  
**Shipper Postal:** 33634  
**Shipper Non US St:**  
**Shipper Country:** US  
**Shipper Waybill:**  
**Ship Hazmat Reg ID:**  
**Origin City:**  
**Origin State:**

Map Key	Number of Records	Direction	Distance (mi/ft)	Elev/Diff (ft)	Site	DB
Cont1 Pkg Mnftc Dt:	2007-10-07 00:00:00				Origin Postal:	
Cont1 Pkg Serial NO:	82-33157				Origin Non US St:	
C1 Pkg Last Test Dt:	2008-10-07 00:00:00				Origin Country:	US
C1 Test Const Mat:					Destination City:	
C1 Pkg Dsign Pres.:	25				Destination State:	
C1 Dsign Press UOM:	PSI				Destination Postal:	
C1 Pkg Shell Thick:	0.194				Destination Non US:	
C1 Shell Thick UOM:	INCH				Destination Country:	
C1 Head Thickness:	0.238				Cont2 Package Type:	
C1 Head Thick UOM:	INCH				Cont2 Const Mat:	
C1 Pkg Srvc Pres.:	0				Cont2 Pkg Capacity:	0
C1 Srvc Press UOM:					Cont2 Capacity UOM:	
C1 Valve/Device Fail?:	No				Cont2 Pkg Amount:	0
C1 Device Type:					Cont2 Pkg Amt UOM:	
C1 Device Mnfctr:					Cont2 Pkg No:	0
C1 Device Model:					Cont2 Pkg No Failed:	0
NRC No:						
RAM Pkg Category:					Haz NonHosp Public:	0
RAM Pkg Cert.:	FALSE				Haz NonHosp Old:	
RAM Pkg Cert. NBR:					Tot Haz Non Hosp Inj:	
RAM Nuclide S:					Total Hazmat Injuries:	0
RAM Transport Index:					Evacuation Indicator:	No
RAM UOM:					Public Evacuated:	0
RAM Activity Rpted:	0				Employees Evac:	0
RAM UOM Rpted:					Total Evacuated:	0
RAM Activity:	0				Total Evacuation Hrs:	0
RAM Activity UOM:					Major Artery Closed:	No
RAM Mat Safety:					Mjor Artery Hrs Closed:	0
Spillage Result:	Yes				Material Involved:	No
Fire Result:	No				Estimated Speed:	0
Explosion Result:	No				Weather Conditions:	
Water Sewer Result:	No				Vehicle Overturn:	No
Gas Dispersion:	Yes				Vehicle Left Roadway:	No
Environment Damage:	No				Passenger Aircraft:	No
No Release Result:	No				Cargo Baggage:	
Fire EMS Report:	No				Ship Non Transport:	No
Fire EMS EMS Report:					Ship Air First Flight:	No
Police Report:	No				Ship Air Subflight:	No
Police Report No:					Ship Init Transport:	No
In House Cleanup:	Yes				Ship Phase Transfer:	No
Other Cleanup:	No				Contact Name:	CARLOS PIERCE
Damage > 500:	No				Contact Title:	TERMINAL MANAGER
Material Loss:	0				Contact Business:	TRANSFLO
Carrier Damage:	0				Contact Street:	504 North 34th Street
Property Damage:	0				Contact City:	TAMPA
Response Cost:	0				Contact State:	FL
Remediation Cost:	0				Contact Postal:	33605
Damage Old Form:	0				Contact Non US St:	
Total Damages Amt:	0				Contact Country:	US
Hazmat Fatality:	No				Inc. Report Prepared:	Facility
Haz Fatal Employees:	0				HMIS Serious Incidnt:	No

Map Key	Number of Records	Direction	Distance (mi/ft)	Elev/Diff (ft)	Site	DB
Haz Fatal Respndrs:	0				HMIS Serious Fatality:	No
Haz Fatal Gen Public:	0				HMIS Serious Injury:	No
Tot Hazmat Fatalities:	0				HMIS Flight Plan:	No
Non Hazmat Fatality:	No				HMIS Serious Evacs:	No
Non Hazmat Fatals:	0				HMIS Major Artery:	No
Hazmat Injury:	No				HMIS Bulk Release:	No
Haz Hospital Empl:	0				HMIS Marine Pollutnt:	No
Haz Hospital Resp:	0				HMIS Radioactive:	No
Haz Hosp Gen Public:	0				HMIS Gen Pkg Type:	TANK
Haz Hosp Old Form:	0				HMIS Container Code:	DOT 406
Total Haz Hosp Inj:	0				HMIS Container Desc:	cargo tanks
Haz Non Hosp Empl:	0				HMIS Bulk Incident:	Yes
Haz Non Hosp Resp:	0				Undeclared Shipment:	No
<b>Description of Events:</b>		A loader was in the process of conducting a pump transfer of toluene for Ashland Chemical from railcar to truck on compartmented trailer #35629. The trailer compartment maximum was 2,450 gallons and the work order amount called for 2,270 gallons. When the meter reached 2,254 gallons the loader noticed product coming out from the top of the trailer. The load was shut down immediately. Approximately 15 gallons of toluene spilled on the asphalt containment area. The spilled material was contained, cleaned and placed in an appropriate container for disposal. Ashland Chemical had a driver onsite and the pump was immediately red tagged and removed from service.				
<b>Recommend Actions Taken:</b>		The owner of the pump, Ashland Chemical, had their certified technician repair the meter and do a calibration check for accuracy on 10/28/2009. The meter was certified accurate by the Ashland Chemical representative at that time.				

[107](#)

1 of 2

WNW

0.00 /  
0.00

6.33 /  
-5

1ST RECOVERY  
504A N 34TH ST  
TAMPA FL 33605-6200

RCRA  
NON GEN

**EPA Handler ID:** FLD984239061  
**Gen Status Universe:** No Report  
**Contact Name:** CURTIS HUCKABY  
**Contact Address:** 504A , N 34TH ST , , TAMPA , FL, 33605-6200 , US  
**Contact Phone No and Ext:** 615-267-5727  
**Contact Email:**  
**Contact Country:** US  
**County Name:** HILLSBOROUGH  
**EPA Region:** 04  
**Land Type:** Private  
**Receive Date:** 20110407  
**Location Latitude:** 27.951768  
**Location Longitude:** -82.422511

**Violation/Evaluation Summary**

**Note:** VIOLATION or UNDETERMINED: There are VIOLATION or UNDETERMINED details or records associated with this facility (EPA ID) in the Compliance Monitoring and Enforcement table dated Sep, 2022.

**Violation Details**

**Found Violation:** Yes  
**Citation:** UOS:279.45(d)  
**Violation Short Description:** Used Oil - Transporter and Transfer Facility  
**Violation Type:** 279.E  
**Violation Determined Date:** 19970909

<b>Map Key</b>	<b>Number of Records</b>	<b>Direction</b>	<b>Distance (mi/ft)</b>	<b>Elev/Diff (ft)</b>	<b>Site</b>	<b>DB</b>
----------------	--------------------------	------------------	-------------------------	-----------------------	-------------	-----------

**Scheduled Compliance Date:**

**Return to Compliance:** Unverifiable  
**Actual Return to Compl:** 19980618  
**Violation Responsible Agency:** State

**Enforcement Details**

**Enforcement Type:** 125  
**Enforcement Type Description:** DEP WARNING LETTER  
**Enforcement Action Date:** 19971027  
**Enf Disposition Status:**  
**Disposition Status Date:**  
**Enforcement Lead Agency:** State  
**Proposed Penalty Amount:**  
**Final Amount:**  
**Paid Amount:**

**Enforcement Type:** 115  
**Enforcement Type Description:** DEP MEETING  
**Enforcement Action Date:** 19971121  
**Enf Disposition Status:**  
**Disposition Status Date:**  
**Enforcement Lead Agency:** State  
**Proposed Penalty Amount:**  
**Final Amount:**  
**Paid Amount:**

**Evaluation Details**

**Evaluation Start Date:** 19970909  
**Evaluation Type Description:** COMPLIANCE EVALUATION INSPECTION ON-SITE  
**Violation Short Description:** Used Oil - Transporter and Transfer Facility  
**Return to Compliance Date:** 19980618  
**Evaluation Agency:** State

**Handler Summary**

**Importer Activity:** No  
**Mixed Waste Generator:** No  
**Transporter Activity:** No  
**Transfer Facility:** No  
**Onsite Burner Exemption:** No  
**Furnace Exemption:** No  
**Underground Injection Activity:** No  
**Commercial TSD:** No  
**Used Oil Transporter:** No  
**Used Oil Transfer Facility:** No  
**Used Oil Processor:** No  
**Used Oil Refiner:** No  
**Used Oil Burner:** No

Map Key	Number of Records	Direction	Distance (mi/ft)	Elev/Diff (ft)	Site	DB
Used Oil Market Burner:		No				
Used Oil Spec Marketer:		No				

**Hazardous Waste Handler Details**

Sequence No: 200004  
 Receive Date: 20000410  
 Handler Name: 1ST RECOVERY  
 Source Type: Notification  
 Federal Waste Generator Code: N  
 Generator Code Description: Not a Generator, Verified

**Waste Code Details**

Hazardous Waste Code: D018  
 Waste Code Description: BENZENE

Hazardous Waste Code: D006  
 Waste Code Description: CADMIUM

Hazardous Waste Code: D008  
 Waste Code Description: LEAD

Hazardous Waste Code: D001  
 Waste Code Description: IGNITABLE WASTE

Hazardous Waste Code: D007  
 Waste Code Description: CHROMIUM

**Hazardous Waste Handler Details**

Sequence No: 201104  
 Receive Date: 20110407  
 Handler Name: 1ST RECOVERY  
 Source Type: Implementer  
 Federal Waste Generator Code: N  
 Generator Code Description: Not a Generator, Verified

**Owner/Operator Details**

Owner/Operator Ind:	Current Owner	Street No:	
Type:	Private	Street 1:	504A N 34TH ST
Name:	BULK INTERMODAL DIST CTR	Street 2:	
Date Became Current:	19990917	City:	TAMPA
Date Ended Current:		State:	FL
Phone:		Country:	US
Source Type:	Implementer	Zip Code:	33605-6200

Owner/Operator Ind: Current Owner Street No:

Map Key	Number of Records	Direction	Distance (mi/ft)	Elev/Diff (ft)	Site	DB
Type:	Private				Street 1:	504A N 34TH ST
Name:	BULK INTERMODAL DIST CTR				Street 2:	
Date Became Current:	19990917				City:	TAMPA
Date Ended Current:					State:	FL
Phone:					Country:	US
Source Type:	Notification				Zip Code:	33605-6200

**Historical Handler Details**

Receive Dt: 20000410  
Generator Code Description: Not a Generator, Verified  
Handler Name: 1ST RECOVERY

[107](#)    2 of 2    **WNW**    0.00 / 0.00    6.33 / -5    **1ST RECOVERY  
504A N 34TH ST  
TAMPA FL 33605**    **FINDS/FRS**

Registry ID: 110005616529  
FIPS Code: 12057  
HUC Code: 03100206  
Site Type Name: STATIONARY  
Location Description:  
Supplemental Location:  
Create Date: 01-MAR-00  
Update Date: 26-FEB-16  
Interest Types: STATE MASTER, SUPERFUND (NON-NPL), UNSPECIFIED UNIVERSE  
SIC Codes: 7389  
SIC Code Descriptions: BUSINESS SERVICES, NOT ELSEWHERE CLASSIFIED  
NAICS Codes: 312229, 313311, 314999, 325998, 425120, 488490, 491110, 512240, 512290, 518210, 519190, 522320, 541199, 541340, 541350, 541370, 541410, 541420, 541490, 541870, 541890, 541930, 541990, 561410, 561421, 561422, 561431, 561439, 561440, 561491, 561499, 561591, 561599, 561790, 561910, 561920, 561990, 711310, 711320, 711410, 812320, 812990  
NAICS Code Descriptions: ADVERTISING MATERIAL DISTRIBUTION SERVICES., AGENTS AND MANAGERS FOR ARTISTS, ATHLETES, ENTERTAINERS, AND OTHER PUBLIC FIGURES., ALL OTHER BUSINESS SUPPORT SERVICES., ALL OTHER INFORMATION SERVICES., ALL OTHER LEGAL SERVICES., ALL OTHER MISCELLANEOUS CHEMICAL PRODUCT AND PREPARATION MANUFACTURING., ALL OTHER MISCELLANEOUS TEXTILE PRODUCT MILLS., ALL OTHER PERSONAL SERVICES., ALL OTHER PROFESSIONAL, SCIENTIFIC, AND TECHNICAL SERVICES., ALL OTHER SUPPORT SERVICES., ALL OTHER TRAVEL ARRANGEMENT AND RESERVATION SERVICES., BROADWOVEN FABRIC FINISHING MILLS., BUILDING INSPECTION SERVICES., COLLECTION AGENCIES., CONVENTION AND TRADE SHOW ORGANIZERS., CONVENTION AND VISITORS BUREAUS., DATA PROCESSING, HOSTING, AND RELATED SERVICES., DOCUMENT PREPARATION SERVICES., DRAFTING SERVICES., DRYCLEANING AND LAUNDRY SERVICES (EXCEPT COIN-OPERATED)., FINANCIAL TRANSACTIONS PROCESSING, RESERVE, AND CLEARINGHOUSE ACTIVITIES., INDUSTRIAL DESIGN SERVICES., INTERIOR DESIGN SERVICES., OTHER BUSINESS SERVICE CENTERS (INCLUDING COPY SHOPS)., OTHER SERVICES RELATED TO ADVERTISING., OTHER SERVICES TO BUILDINGS AND DWELLINGS., OTHER SOUND RECORDING INDUSTRIES., OTHER SPECIALIZED DESIGN SERVICES., OTHER SUPPORT ACTIVITIES FOR ROAD TRANSPORTATION., OTHER TOBACCO PRODUCT MANUFACTURING., PACKAGING AND LABELING SERVICES., POSTAL SERVICE., PRIVATE MAIL CENTERS., PROMOTERS OF PERFORMING ARTS, SPORTS, AND SIMILAR EVENTS WITH FACILITIES., PROMOTERS OF PERFORMING ARTS, SPORTS, AND SIMILAR EVENTS WITHOUT FACILITIES., REPOSSESSION SERVICES., SOUND RECORDING STUDIOS., SURVEYING AND MAPPING (EXCEPT GEOPHYSICAL) SERVICES., TELEMARKETING BUREAUS., TELEPHONE ANSWERING SERVICES., TRANSLATION AND INTERPRETATION SERVICES., WHOLESALE TRADE AGENTS AND BROKERS.  
Conveyor: RCRAINFO  
Federal Facility Code:  
Federal Agency Name:  
Tribal Land Code:  
Tribal Land Name:

Map Key	Number of Records	Direction	Distance (mi/ft)	Elev/Diff (ft)	Site	DB
<b>Congressional Dist No:</b>		11				
<b>Census Block Code:</b>		120570053022020				
<b>EPA Region Code:</b>		04				
<b>County Name:</b>		HILLS				
<b>US/Mexico Border Ind:</b>						
<b>Latitude:</b>		27.952072				
<b>Longitude:</b>		-82.422377				
<b>Reference Point:</b>		ENTRANCE POINT OF A FACILITY OR STATION				
<b>Coord Collection Method:</b>		INTERPOLATION-PHOTO				
<b>Accuracy Value:</b>		4				
<b>Datum:</b>		NAD83				
<b>Source:</b>						
<b>Facility Detail Rprt URL:</b>		https://ofmpub.epa.gov/frs_public2/fii_query_detail.disp_program_facility?p_registry_id=110005616529				
<b>Program Acronyms:</b>		FDM:36105, RCRAINFO:FLD984239061, SEMS:FLD984253534				

<a href="#">108</a>	1 of 2	<b>WNW</b>	<b>0.00 / 0.00</b>	<b>6.61 / -5</b>	<b>BULK INTERMODAL DISTRIBUTION SVC 502 N 34TH ST TAMPA FL 33605-6200</b>	<b>RCRA NON GEN</b>
---------------------	--------	------------	--------------------	------------------	---	-------------------------

<b>EPA Handler ID:</b>	FL0000383729
<b>Gen Status Universe:</b>	No Report
<b>Contact Name:</b>	WAYNE TUCKER
<b>Contact Address:</b>	504 , N 34TH ST , P.O. BOX 5791 , TAMPA , FL, 33605-6200 , US
<b>Contact Phone No and Ext:</b>	813-247-7675
<b>Contact Email:</b>	
<b>Contact Country:</b>	US
<b>County Name:</b>	HILLSBOROUGH
<b>EPA Region:</b>	04
<b>Land Type:</b>	Private
<b>Receive Date:</b>	20000518
<b>Location Latitude:</b>	27.951604
<b>Location Longitude:</b>	-82.422668

**Violation/Evaluation Summary**

**Note:** VIOLATION or UNDETERMINED: There are VIOLATION or UNDETERMINED details or records associated with this facility (EPA ID) in the Compliance Monitoring and Enforcement table dated Sep, 2022.

**Violation Details**

<b>Found Violation:</b>	Yes
<b>Citation:</b>	TOR:40 CFR 265.15)b)(1)
<b>Violation Short Description:</b>	TSD IS-General Facility Standards
<b>Violation Type:</b>	265.B
<b>Violation Determined Date:</b>	19940610
<b>Scheduled Compliance Date:</b>	
<b>Return to Compliance:</b>	Unverifiable



Actual Return to Compl: 19941102  
 Violation Responsible Agency: State

**Enforcement Details**

Enforcement Type: 312  
 Enforcement Type Description: DEP SHORT FORM CONSENT ORDER  
 Enforcement Action Date: 19941129  
 Enf Disposition Status:  
 Disposition Status Date:  
 Enforcement Lead Agency: State  
 Proposed Penalty Amount:  
 Final Amount: 18600  
 Paid Amount: 18600

Enforcement Type: 115  
 Enforcement Type Description: DEP MEETING  
 Enforcement Action Date: 19940815  
 Enf Disposition Status:  
 Disposition Status Date:  
 Enforcement Lead Agency: State  
 Proposed Penalty Amount:  
 Final Amount:  
 Paid Amount:

Enforcement Type: 125  
 Enforcement Type Description: DEP WARNING LETTER  
 Enforcement Action Date: 19940616  
 Enf Disposition Status:  
 Disposition Status Date:  
 Enforcement Lead Agency: State  
 Proposed Penalty Amount:  
 Final Amount:  
 Paid Amount:

**Violation Details**

Found Violation: Yes  
 Citation: TOR:40 CFR 265.16  
 Violation Short Description: TSD IS-General Facility Standards  
 Violation Type: 265.B  
 Violation Determined Date: 19940610  
 Scheduled Compliance Date:  
 Return to Compliance: Unverifiable  
 Actual Return to Compl: 19941102  
 Violation Responsible Agency: State

**Enforcement Details**

Enforcement Type: 312

**Enforcement Type Description:** DEP SHORT FORM CONSENT ORDER  
**Enforcement Action Date:** 19941129  
**Enf Disposition Status:**  
**Disposition Status Date:**  
**Enforcement Lead Agency:** State  
**Proposed Penalty Amount:**  
**Final Amount:** 18600  
**Paid Amount:** 18600

**Enforcement Type:** 115  
**Enforcement Type Description:** DEP MEETING  
**Enforcement Action Date:** 19940815  
**Enf Disposition Status:**  
**Disposition Status Date:**  
**Enforcement Lead Agency:** State  
**Proposed Penalty Amount:**  
**Final Amount:**  
**Paid Amount:**

**Enforcement Type:** 125  
**Enforcement Type Description:** DEP WARNING LETTER  
**Enforcement Action Date:** 19940616  
**Enf Disposition Status:**  
**Disposition Status Date:**  
**Enforcement Lead Agency:** State  
**Proposed Penalty Amount:**  
**Final Amount:**  
**Paid Amount:**

**Violation Details**

**Found Violation:** Yes  
**Citation:** TOR:40 CFR 265 SUBPART D  
**Violation Short Description:** TSD IS-General  
**Violation Type:** 265.A  
**Violation Determined Date:** 19940610  
**Scheduled Compliance Date:**  
**Return to Compliance:** Unverifiable  
**Actual Return to Compl:** 19941102  
**Violation Responsible Agency:** State

**Enforcement Details**

**Enforcement Type:** 115  
**Enforcement Type Description:** DEP MEETING  
**Enforcement Action Date:** 19940815  
**Enf Disposition Status:**  
**Disposition Status Date:**  
**Enforcement Lead Agency:** State  
**Proposed Penalty Amount:**

<b>Map Key</b>	<b>Number of Records</b>	<b>Direction</b>	<b>Distance (mi/ft)</b>	<b>Elev/Diff (ft)</b>	<b>Site</b>	<b>DB</b>
----------------	--------------------------	------------------	-------------------------	-----------------------	-------------	-----------

**Final Amount:**

**Paid Amount:**

**Enforcement Type:** 125  
**Enforcement Type Description:** DEP WARNING LETTER  
**Enforcement Action Date:** 19940616  
**Enf Disposition Status:**  
**Disposition Status Date:**  
**Enforcement Lead Agency:** State  
**Proposed Penalty Amount:**  
**Final Amount:**  
**Paid Amount:**

**Enforcement Type:** 312  
**Enforcement Type Description:** DEP SHORT FORM CONSENT ORDER  
**Enforcement Action Date:** 19941129  
**Enf Disposition Status:**  
**Disposition Status Date:**  
**Enforcement Lead Agency:** State  
**Proposed Penalty Amount:**  
**Final Amount:** 18600  
**Paid Amount:** 18600

**Violation Details**

**Found Violation:** Yes  
**Citation:** DOR:17-730.240(1),F.A.C  
**Violation Short Description:** Permit Condition or Requirement  
**Violation Type:** PCR  
**Violation Determined Date:** 19940610  
**Scheduled Compliance Date:**  
**Return to Compliance:** Unverifiable  
**Actual Return to Compl:** 19941102  
**Violation Responsible Agency:** State

**Enforcement Details**

**Enforcement Type:** 115  
**Enforcement Type Description:** DEP MEETING  
**Enforcement Action Date:** 19940815  
**Enf Disposition Status:**  
**Disposition Status Date:**  
**Enforcement Lead Agency:** State  
**Proposed Penalty Amount:**  
**Final Amount:**  
**Paid Amount:**

**Enforcement Type:** 312  
**Enforcement Type Description:** DEP SHORT FORM CONSENT ORDER  
**Enforcement Action Date:** 19941129

**Enf Disposition Status:**

**Disposition Status Date:**

**Enforcement Lead Agency:** State

**Proposed Penalty Amount:**

**Final Amount:** 18600

**Paid Amount:** 18600

**Enforcement Type:** 125

**Enforcement Type Description:** DEP WARNING LETTER

**Enforcement Action Date:** 19940616

**Enf Disposition Status:**

**Disposition Status Date:**

**Enforcement Lead Agency:** State

**Proposed Penalty Amount:**

**Final Amount:**

**Paid Amount:**

**Violation Details**

**Found Violation:** Yes

**Citation:** TOR:403.72(2),FS

**Violation Short Description:** State Statute or Regulation

**Violation Type:** XXS

**Violation Determined Date:** 19940610

**Scheduled Compliance Date:**

**Return to Compliance:** Unverifiable

**Actual Return to Compl:** 19941102

**Violation Responsible Agency:** State

**Enforcement Details**

**Enforcement Type:** 115

**Enforcement Type Description:** DEP MEETING

**Enforcement Action Date:** 19940815

**Enf Disposition Status:**

**Disposition Status Date:**

**Enforcement Lead Agency:** State

**Proposed Penalty Amount:**

**Final Amount:**

**Paid Amount:**

**Enforcement Type:** 312

**Enforcement Type Description:** DEP SHORT FORM CONSENT ORDER

**Enforcement Action Date:** 19941129

**Enf Disposition Status:**

**Disposition Status Date:**

**Enforcement Lead Agency:** State

**Proposed Penalty Amount:**

**Final Amount:** 18600

**Paid Amount:** 18600

**Enforcement Type:** 125  
**Enforcement Type Description:** DEP WARNING LETTER  
**Enforcement Action Date:** 19940616  
**Enf Disposition Status:**  
**Disposition Status Date:**  
**Enforcement Lead Agency:** State  
**Proposed Penalty Amount:**  
**Final Amount:**  
**Paid Amount:**

**Violation Details**

**Found Violation:** Yes  
**Citation:** TOR:17-730.171(3),F.A.C  
**Violation Short Description:** State Statute or Regulation  
**Violation Type:** XXS  
**Violation Determined Date:** 19940610  
**Scheduled Compliance Date:**  
**Return to Compliance:** Unverifiable  
**Actual Return to Compl:** 19941102  
**Violation Responsible Agency:** State

**Enforcement Details**

**Enforcement Type:** 312  
**Enforcement Type Description:** DEP SHORT FORM CONSENT ORDER  
**Enforcement Action Date:** 19941129  
**Enf Disposition Status:**  
**Disposition Status Date:**  
**Enforcement Lead Agency:** State  
**Proposed Penalty Amount:**  
**Final Amount:** 18600  
**Paid Amount:** 18600

**Enforcement Type:** 115  
**Enforcement Type Description:** DEP MEETING  
**Enforcement Action Date:** 19940815  
**Enf Disposition Status:**  
**Disposition Status Date:**  
**Enforcement Lead Agency:** State  
**Proposed Penalty Amount:**  
**Final Amount:**  
**Paid Amount:**

**Enforcement Type:** 125  
**Enforcement Type Description:** DEP WARNING LETTER  
**Enforcement Action Date:** 19940616  
**Enf Disposition Status:**  
**Disposition Status Date:**

**Enforcement Lead Agency:** State  
**Proposed Penalty Amount:**  
**Final Amount:**  
**Paid Amount:**

**Violation Details**

**Found Violation:** Yes  
**Citation:** TOR:17-730.171(4),F.A.C  
**Violation Short Description:** State Statute or Regulation  
**Violation Type:** XXS  
**Violation Determined Date:** 19940610  
**Scheduled Compliance Date:**  
**Return to Compliance:** Unverifiable  
**Actual Return to Compl:** 19941102  
**Violation Responsible Agency:** State

**Enforcement Details**

**Enforcement Type:** 115  
**Enforcement Type Description:** DEP MEETING  
**Enforcement Action Date:** 19940815  
**Enf Disposition Status:**  
**Disposition Status Date:**  
**Enforcement Lead Agency:** State  
**Proposed Penalty Amount:**  
**Final Amount:**  
**Paid Amount:**

**Enforcement Type:** 312  
**Enforcement Type Description:** DEP SHORT FORM CONSENT ORDER  
**Enforcement Action Date:** 19941129  
**Enf Disposition Status:**  
**Disposition Status Date:**  
**Enforcement Lead Agency:** State  
**Proposed Penalty Amount:**  
**Final Amount:** 18600  
**Paid Amount:** 18600

**Enforcement Type:** 125  
**Enforcement Type Description:** DEP WARNING LETTER  
**Enforcement Action Date:** 19940616  
**Enf Disposition Status:**  
**Disposition Status Date:**  
**Enforcement Lead Agency:** State  
**Proposed Penalty Amount:**  
**Final Amount:**  
**Paid Amount:**

**Violation Details**

Map Key	Number of Records	Direction	Distance (mi/ft)	Elev/Diff (ft)	Site	DB
---------	-------------------	-----------	------------------	----------------	------	----

**Found Violation:** Yes  
**Citation:** TOR:17-730.171(2)(b),F.A.C  
**Violation Short Description:** State Statute or Regulation  
**Violation Type:** XXS  
**Violation Determined Date:** 19940610  
**Scheduled Compliance Date:**  
**Return to Compliance:** Unverifiable  
**Actual Return to Compl:** 19941102  
**Violation Responsible Agency:** State

**Enforcement Details**

**Enforcement Type:** 115  
**Enforcement Type Description:** DEP MEETING  
**Enforcement Action Date:** 19940815  
**Enf Disposition Status:**  
**Disposition Status Date:**  
**Enforcement Lead Agency:** State  
**Proposed Penalty Amount:**  
**Final Amount:**  
**Paid Amount:**

**Enforcement Type:** 125  
**Enforcement Type Description:** DEP WARNING LETTER  
**Enforcement Action Date:** 19940616  
**Enf Disposition Status:**  
**Disposition Status Date:**  
**Enforcement Lead Agency:** State  
**Proposed Penalty Amount:**  
**Final Amount:**  
**Paid Amount:**

**Enforcement Type:** 312  
**Enforcement Type Description:** DEP SHORT FORM CONSENT ORDER  
**Enforcement Action Date:** 19941129  
**Enf Disposition Status:**  
**Disposition Status Date:**  
**Enforcement Lead Agency:** State  
**Proposed Penalty Amount:**  
**Final Amount:** 18600  
**Paid Amount:** 18600

**Violation Details**

**Found Violation:** Yes  
**Citation:** TOR:40 CFR 265.37 :Previous citatio  
**Violation Short Description:** TSD IS-Thermal Treatment  
**Violation Type:** 265.P  
**Violation Determined Date:** 19940610

<b>Map Key</b>	<b>Number of Records</b>	<b>Direction</b>	<b>Distance (mi/ft)</b>	<b>Elev/Diff (ft)</b>	<b>Site</b>	<b>DB</b>
----------------	--------------------------	------------------	-------------------------	-----------------------	-------------	-----------

**Scheduled Compliance Date:**

**Return to Compliance:** Unverifiable  
**Actual Return to Compl:** 19941102  
**Violation Responsible Agency:** State

**Enforcement Details**

**Enforcement Type:** 125  
**Enforcement Type Description:** DEP WARNING LETTER  
**Enforcement Action Date:** 19940616  
**Enf Disposition Status:**  
**Disposition Status Date:**  
**Enforcement Lead Agency:** State  
**Proposed Penalty Amount:**  
**Final Amount:**  
**Paid Amount:**

**Enforcement Type:** 115  
**Enforcement Type Description:** DEP MEETING  
**Enforcement Action Date:** 19940815  
**Enf Disposition Status:**  
**Disposition Status Date:**  
**Enforcement Lead Agency:** State  
**Proposed Penalty Amount:**  
**Final Amount:**  
**Paid Amount:**

**Enforcement Type:** 312  
**Enforcement Type Description:** DEP SHORT FORM CONSENT ORDER  
**Enforcement Action Date:** 19941129  
**Enf Disposition Status:**  
**Disposition Status Date:**  
**Enforcement Lead Agency:** State  
**Proposed Penalty Amount:**  
**Final Amount:** 18600  
**Paid Amount:** 18600

**Violation Details**

**Found Violation:** Yes  
**Citation:** TOR:40 CFR 265.174  
**Violation Short Description:** TSD IS-Container Use and Management  
**Violation Type:** 265.I  
**Violation Determined Date:** 19940610  
**Scheduled Compliance Date:**  
**Return to Compliance:** Unverifiable  
**Actual Return to Compl:** 19941102  
**Violation Responsible Agency:** State

**Enforcement Details**



**Enforcement Type:** 115  
**Enforcement Type Description:** DEP MEETING  
**Enforcement Action Date:** 19940815  
**Enf Disposition Status:**  
**Disposition Status Date:**  
**Enforcement Lead Agency:** State  
**Proposed Penalty Amount:**  
**Final Amount:**  
**Paid Amount:**

**Enforcement Type:** 312  
**Enforcement Type Description:** DEP SHORT FORM CONSENT ORDER  
**Enforcement Action Date:** 19941129  
**Enf Disposition Status:**  
**Disposition Status Date:**  
**Enforcement Lead Agency:** State  
**Proposed Penalty Amount:**  
**Final Amount:** 18600  
**Paid Amount:** 18600

**Enforcement Type:** 125  
**Enforcement Type Description:** DEP WARNING LETTER  
**Enforcement Action Date:** 19940616  
**Enf Disposition Status:**  
**Disposition Status Date:**  
**Enforcement Lead Agency:** State  
**Proposed Penalty Amount:**  
**Final Amount:**  
**Paid Amount:**

**Violation Details**

**Found Violation:** Yes  
**Citation:** TOR:17-730.171(2)(e),F.A.C  
**Violation Short Description:** State Statute or Regulation  
**Violation Type:** XXS  
**Violation Determined Date:** 19940610  
**Scheduled Compliance Date:**  
**Return to Compliance:** Unverifiable  
**Actual Return to Compl:** 19941102  
**Violation Responsible Agency:** State

**Enforcement Details**

**Enforcement Type:** 125  
**Enforcement Type Description:** DEP WARNING LETTER  
**Enforcement Action Date:** 19940616  
**Enf Disposition Status:**  
**Disposition Status Date:**

**Enforcement Lead Agency:** State  
**Proposed Penalty Amount:**  
**Final Amount:**  
**Paid Amount:**

**Enforcement Type:** 115  
**Enforcement Type Description:** DEP MEETING  
**Enforcement Action Date:** 19940815  
**Enf Disposition Status:**  
**Disposition Status Date:**  
**Enforcement Lead Agency:** State  
**Proposed Penalty Amount:**  
**Final Amount:**  
**Paid Amount:**

**Enforcement Type:** 312  
**Enforcement Type Description:** DEP SHORT FORM CONSENT ORDER  
**Enforcement Action Date:** 19941129  
**Enf Disposition Status:**  
**Disposition Status Date:**  
**Enforcement Lead Agency:** State  
**Proposed Penalty Amount:**  
**Final Amount:** 18600  
**Paid Amount:** 18600

**Evaluation Details**

**Evaluation Start Date:** 19940509  
**Evaluation Type Description:** COMPLIANCE EVALUATION INSPECTION ON-SITE  
**Violation Short Description:** State Statute or Regulation  
**Return to Compliance Date:** 19941102  
**Evaluation Agency:** State

**Evaluation Start Date:** 19940509  
**Evaluation Type Description:** COMPLIANCE EVALUATION INSPECTION ON-SITE  
**Violation Short Description:** TSD IS-General  
**Return to Compliance Date:** 19941102  
**Evaluation Agency:** State

**Evaluation Start Date:** 19940509  
**Evaluation Type Description:** COMPLIANCE EVALUATION INSPECTION ON-SITE  
**Violation Short Description:** TSD IS-General Facility Standards  
**Return to Compliance Date:** 19941102  
**Evaluation Agency:** State

**Evaluation Start Date:** 19940509  
**Evaluation Type Description:** COMPLIANCE EVALUATION INSPECTION ON-SITE  
**Violation Short Description:** Permit Condition or Requirement  
**Return to Compliance Date:** 19941102  
**Evaluation Agency:** State

<b>Map Key</b>	<b>Number of Records</b>	<b>Direction</b>	<b>Distance (mi/ft)</b>	<b>Elev/Diff (ft)</b>	<b>Site</b>	<b>DB</b>
----------------	--------------------------	------------------	-------------------------	-----------------------	-------------	-----------

**Evaluation Start Date:** 19940509  
**Evaluation Type Description:** COMPLIANCE EVALUATION INSPECTION ON-SITE  
**Violation Short Description:** TSD IS-Container Use and Management  
**Return to Compliance Date:** 19941102  
**Evaluation Agency:** State

**Evaluation Start Date:** 19940509  
**Evaluation Type Description:** COMPLIANCE EVALUATION INSPECTION ON-SITE  
**Violation Short Description:** TSD IS-Thermal Treatment  
**Return to Compliance Date:** 19941102  
**Evaluation Agency:** State

**Handler Summary**

**Importer Activity:** No  
**Mixed Waste Generator:** No  
**Transporter Activity:** No  
**Transfer Facility:** No  
**Onsite Burner Exemption:** No  
**Furnace Exemption:** No  
**Underground Injection Activity:** No  
**Commercial TSD:** No  
**Used Oil Transporter:** No  
**Used Oil Transfer Facility:** No  
**Used Oil Processor:** No  
**Used Oil Refiner:** No  
**Used Oil Burner:** No  
**Used Oil Market Burner:** No  
**Used Oil Spec Marketer:** No

**Hazardous Waste Handler Details**

**Sequence No:** 199407  
**Receive Date:** 19940707  
**Handler Name:** BULK INTERMODAL DISTRIBUTION SVC  
**Source Type:** Notification  
**Federal Waste Generator Code:** N  
**Generator Code Description:** Not a Generator, Verified

**Waste Code Details**

**Hazardous Waste Code:** D001  
**Waste Code Description:** IGNITABLE WASTE

**Hazardous Waste Handler Details**

**Sequence No:** 200005  
**Receive Date:** 20000518  
**Handler Name:** BULK INTERMODAL DISTRIBUTION SVC

Map Key	Number of Records	Direction	Distance (mi/ft)	Elev/Diff (ft)	Site	DB
---------	-------------------	-----------	------------------	----------------	------	----

**Source Type:** Implementer  
**Federal Waste Generator Code:** N  
**Generator Code Description:** Not a Generator, Verified

**Owner/Operator Details**

<b>Owner/Operator Ind:</b>	Current Owner	<b>Street No:</b>	
<b>Type:</b>	Private	<b>Street 1:</b>	502 N 34TH ST
<b>Name:</b>	NON NOTIFIED	<b>Street 2:</b>	
<b>Date Became Current:</b>	19991027	<b>City:</b>	TAMPA
<b>Date Ended Current:</b>		<b>State:</b>	FL
<b>Phone:</b>		<b>Country:</b>	US
<b>Source Type:</b>	Implementer	<b>Zip Code:</b>	33605-6200

<b>Owner/Operator Ind:</b>	Current Owner	<b>Street No:</b>	
<b>Type:</b>	Private	<b>Street 1:</b>	502 N 34TH ST
<b>Name:</b>	NON NOTIFIED	<b>Street 2:</b>	
<b>Date Became Current:</b>	19991027	<b>City:</b>	TAMPA
<b>Date Ended Current:</b>		<b>State:</b>	FL
<b>Phone:</b>		<b>Country:</b>	US
<b>Source Type:</b>	Notification	<b>Zip Code:</b>	33605-6200

**Historical Handler Details**

**Receive Dt:** 19940707  
**Generator Code Description:** Not a Generator, Verified  
**Handler Name:** BULK INTERMODAL DISTRIBUTION SVC

<a href="#">108</a>	2 of 2	<b>WNW</b>	<b>0.00 / 0.00</b>	<b>6.61 / -5</b>	<b>BULK INTERMODAL DISTRIBUTION SVC 502 N 34TH ST TAMPA FL 336056200</b>	<b>FINDS/FRS</b>
---------------------	--------	------------	--------------------	------------------	--	------------------

**Registry ID:** 110002519613  
**FIPS Code:** 12057  
**HUC Code:** 03100206  
**Site Type Name:** STATIONARY  
**Location Description:**  
**Supplemental Location:**  
**Create Date:** 01-MAR-00  
**Update Date:** 08-AUG-10  
**Interest Types:** STATE MASTER, UNSPECIFIED UNIVERSE  
**SIC Codes:** 4789  
**SIC Code Descriptions:** TRANSPORTATION SERVICES, NOT ELSEWHERE CLASSIFIED  
**NAICS Codes:** 487110, 488210, 488999, 722310  
**NAICS Code Descriptions:** ALL OTHER SUPPORT ACTIVITIES FOR TRANSPORTATION., FOOD SERVICE CONTRACTORS., SCENIC AND SIGHTSEEING TRANSPORTATION, LAND., SUPPORT ACTIVITIES FOR RAIL TRANSPORTATION.  
**Conveyor:** RCRAINFO  
**Federal Facility Code:**  
**Federal Agency Name:**  
**Tribal Land Code:**

Map Key	Number of Records	Direction	Distance (mi/ft)	Elev/Diff (ft)	Site	DB
---------	-------------------	-----------	------------------	----------------	------	----

**Tribal Land Name:**

**Congressional Dist No:** 11  
**Census Block Code:** 120570053022020  
**EPA Region Code:** 04  
**County Name:** HILLS  
**US/Mexico Border Ind:**  
**Latitude:** 27.951908  
**Longitude:** -82.422534  
**Reference Point:** ENTRANCE POINT OF A FACILITY OR STATION  
**Coord Collection Method:** INTERPOLATION-PHOTO  
**Accuracy Value:** 4  
**Datum:** NAD83  
**Source:**  
**Facility Detail Rprt URL:** [https://ofmpub.epa.gov/frs\\_public2/fii\\_query\\_detail.disp\\_program\\_facility?p\\_registry\\_id=110002519613](https://ofmpub.epa.gov/frs_public2/fii_query_detail.disp_program_facility?p_registry_id=110002519613)  
**Program Acronyms:**  
 FDM:53295, RCRAINFO:FL0000383729

<a href="#">109</a>	1 of 1	WNW	0.00 / 0.00	8.36 / -3	SOL WALKER 1110 35TH STREET TAMPA FL 33605-	CLEANUP DEP
---------------------	--------	-----	-------------	-----------	---	-------------

<b>Source Database:</b> ERIC	<b>Verifier Username:</b> STANDRIDGE_B
<b>Source Database ID:</b> ERIC_13708	<b>Verif Status:</b>
<b>RSC2 Remed Status:</b> OPEN	<b>Verifier Affiliatn:</b>
<b>Collect Username:</b> STANDRIDGE_B	<b>Verification Date:</b> 2005/04/08 01:20:18+00
<b>Collect Date:</b>	<b>Verif Coord Method:</b> DPHO
<b>Collect Affiliatn:</b>	<b>DC4 Datum ID:</b> HARN
<b>OIC Object:</b> CAP_R	<b>Interpolat:</b>
<b>PC2 Proximity ID:</b> CENTR	<b>Map Source:</b> 1999 doqs
<b>CALC Coord Acc:</b> 4	<b>Map Sour 1:</b> 1926
<b>Coordinate Method:</b> DPHO	<b>County:</b>
<b>Cc2 County:</b> 29	<b>Latitude D:</b> 27
<b>Oc3 Office:</b> SWD	<b>Latitude M:</b> 57
<b>Y:</b> 27.9556074526086	<b>Longitude D:</b> 82
<b>X:</b> -82.421576752405	<b>Longitude M:</b> 25

**Geometry:**

**Details**

**Object ID:** 455  
**CPAC Program Area ID:** CU  
**CLCC Cleanup Category Key:** OTHCU  
**DEP Cleanup Site Key:** 73704556  
**Data Load Date:** 2022/11/22 07:00:17+00  
**Comments:** Alternate ID:  
**Documents:** [https://prodenv.dep.state.fl.us/DepNexus/public/electronic-documents/ERIC\\_13708/facility!search](https://prodenv.dep.state.fl.us/DepNexus/public/electronic-documents/ERIC_13708/facility!search)

<a href="#">110</a>	1 of 5	WNW	0.00 / 0.00	6.87 / -4	NORTH BROS INC 602 N 34TH ST	RCRA NON GEN
---------------------	--------	-----	-------------	-----------	---------------------------------	-----------------

Map Key	Number of Records	Direction	Distance (mi/ft)	Elev/Diff (ft)	Site	DB
---------	-------------------	-----------	------------------	----------------	------	----

TAMPA FL 33605-6250

**EPA Handler ID:** FLR000026591  
**Gen Status Universe:** No Report  
**Contact Name:** ROBERT GILLEY  
**Contact Address:** 602 , N 34TH ST , , TAMPA , FL, 33605-6250 , US  
**Contact Phone No and Ext:**  
**Contact Email:**  
**Contact Country:** US  
**County Name:** HILLSBOROUGH  
**EPA Region:** 04  
**Land Type:** Private  
**Receive Date:** 20110128  
**Location Latitude:** 27.952191  
**Location Longitude:** -82.422942

**Violation/Evaluation Summary**

**Note:** VIOLATION or UNDETERMINED: There are VIOLATION or UNDETERMINED details or records associated with this facility (EPA ID) in the Compliance Monitoring and Enforcement table dated Sep, 2022.

**Violation Details**

**Found Violation:** Yes  
**Citation:** GGR:265.37 :Previous citation: 265.  
**Violation Short Description:** TSD IS-Thermal Treatment  
**Violation Type:** 265.P  
**Violation Determined Date:** 19970129  
**Scheduled Compliance Date:**  
**Return to Compliance:** Unverifiable  
**Actual Return to Compl:** 19970422  
**Violation Responsible Agency:** State

**Enforcement Details**

**Enforcement Type:** 125  
**Enforcement Type Description:** DEP WARNING LETTER  
**Enforcement Action Date:** 19970311  
**Enf Disposition Status:**  
**Disposition Status Date:**  
**Enforcement Lead Agency:** State  
**Proposed Penalty Amount:**  
**Final Amount:**  
**Paid Amount:**

**Violation Details**

**Found Violation:** Yes  
**Citation:** GPT:262.34(a)(3)

Map Key	Number of Records	Direction	Distance (mi/ft)	Elev/Diff (ft)	Site	DB
---------	-------------------	-----------	------------------	----------------	------	----

**Violation Short Description:** Generators - Pre-transport  
**Violation Type:** 262.C  
**Violation Determined Date:** 19970129  
**Scheduled Compliance Date:**  
**Return to Compliance:** Unverifiable  
**Actual Return to Compl:** 19970422  
**Violation Responsible Agency:** State

**Enforcement Details**

**Enforcement Type:** 125  
**Enforcement Type Description:** DEP WARNING LETTER  
**Enforcement Action Date:** 19970311  
**Enf Disposition Status:**  
**Disposition Status Date:**  
**Enforcement Lead Agency:** State  
**Proposed Penalty Amount:**  
**Final Amount:**  
**Paid Amount:**

**Violation Details**

**Found Violation:** Yes  
**Citation:** GSQ:262.34(d)(5)(iii) :Previous cit  
**Violation Short Description:** Generators - Pre-transport  
**Violation Type:** 262.C  
**Violation Determined Date:** 19970129  
**Scheduled Compliance Date:**  
**Return to Compliance:** Unverifiable  
**Actual Return to Compl:** 19970422  
**Violation Responsible Agency:** State

**Enforcement Details**

**Enforcement Type:** 125  
**Enforcement Type Description:** DEP WARNING LETTER  
**Enforcement Action Date:** 19970311  
**Enf Disposition Status:**  
**Disposition Status Date:**  
**Enforcement Lead Agency:** State  
**Proposed Penalty Amount:**  
**Final Amount:**  
**Paid Amount:**

**Violation Details**

**Found Violation:** Yes  
**Citation:** GSQ:262.34(d)(5)(ii)  
**Violation Short Description:** Generators - Pre-transport

**Violation Type:** 262.C  
**Violation Determined Date:** 19970129  
**Scheduled Compliance Date:** 19970522  
**Return to Compliance:** Unverifiable  
**Actual Return to Compl:** 19970422  
**Violation Responsible Agency:** State

**Enforcement Details**

**Enforcement Type:** 115  
**Enforcement Type Description:** DEP MEETING  
**Enforcement Action Date:** 19970422  
**Enf Disposition Status:**  
**Disposition Status Date:**  
**Enforcement Lead Agency:** State  
**Proposed Penalty Amount:**  
**Final Amount:**  
**Paid Amount:**

**Violation Details**

**Found Violation:** Yes  
**Citation:** GPT:262.34(d)(3)  
**Violation Short Description:** Generators - Pre-transport  
**Violation Type:** 262.C  
**Violation Determined Date:** 19970129  
**Scheduled Compliance Date:** 19970522  
**Return to Compliance:** Unverifiable  
**Actual Return to Compl:** 19970422  
**Violation Responsible Agency:** State

**Enforcement Details**

**Enforcement Type:** 115  
**Enforcement Type Description:** DEP MEETING  
**Enforcement Action Date:** 19970422  
**Enf Disposition Status:**  
**Disposition Status Date:**  
**Enforcement Lead Agency:** State  
**Proposed Penalty Amount:**  
**Final Amount:**  
**Paid Amount:**

**Violation Details**

**Found Violation:** Yes  
**Citation:**  
**Violation Short Description:** State Statute or Regulation  
**Violation Type:** XXS



**Violation Determined Date:** 19970129  
**Scheduled Compliance Date:**  
**Return to Compliance:** Unverifiable  
**Actual Return to Compl:** 19970422  
**Violation Responsible Agency:** State

**Enforcement Details**

**Enforcement Type:** 125  
**Enforcement Type Description:** DEP WARNING LETTER  
**Enforcement Action Date:** 19970311  
**Enf Disposition Status:**  
**Disposition Status Date:**  
**Enforcement Lead Agency:** State  
**Proposed Penalty Amount:**  
**Final Amount:**  
**Paid Amount:**

**Violation Details**

**Found Violation:** Yes  
**Citation:** GGR:265.174  
**Violation Short Description:** TSD IS-Container Use and Management  
**Violation Type:** 265.I  
**Violation Determined Date:** 19970129  
**Scheduled Compliance Date:**  
**Return to Compliance:** Unverifiable  
**Actual Return to Compl:** 19970422  
**Violation Responsible Agency:** State

**Enforcement Details**

**Enforcement Type:** 125  
**Enforcement Type Description:** DEP WARNING LETTER  
**Enforcement Action Date:** 19970311  
**Enf Disposition Status:**  
**Disposition Status Date:**  
**Enforcement Lead Agency:** State  
**Proposed Penalty Amount:**  
**Final Amount:**  
**Paid Amount:**

**Violation Details**

**Found Violation:** Yes  
**Citation:** GGR:265.174  
**Violation Short Description:** TSD IS-Container Use and Management  
**Violation Type:** 265.I  
**Violation Determined Date:** 19970129

**Scheduled Compliance Date:** 19970522  
**Return to Compliance:** Unverifiable  
**Actual Return to Compl:** 19970422  
**Violation Responsible Agency:** State

**Enforcement Details**

**Enforcement Type:** 115  
**Enforcement Type Description:** DEP MEETING  
**Enforcement Action Date:** 19970422  
**Enf Disposition Status:**  
**Disposition Status Date:**  
**Enforcement Lead Agency:** State  
**Proposed Penalty Amount:**  
**Final Amount:**  
**Paid Amount:**

**Violation Details**

**Found Violation:** Yes  
**Citation:** GGR:262.12(a)  
**Violation Short Description:** Generators - General  
**Violation Type:** 262.A  
**Violation Determined Date:** 19970129  
**Scheduled Compliance Date:** 19970522  
**Return to Compliance:** Unverifiable  
**Actual Return to Compl:** 19970422  
**Violation Responsible Agency:** State

**Enforcement Details**

**Enforcement Type:** 115  
**Enforcement Type Description:** DEP MEETING  
**Enforcement Action Date:** 19970422  
**Enf Disposition Status:**  
**Disposition Status Date:**  
**Enforcement Lead Agency:** State  
**Proposed Penalty Amount:**  
**Final Amount:**  
**Paid Amount:**

**Violation Details**

**Found Violation:** Yes  
**Citation:**  
**Violation Short Description:** State Statute or Regulation  
**Violation Type:** XXS  
**Violation Determined Date:** 19970129  
**Scheduled Compliance Date:** 19970522

**Return to Compliance:** Unverifiable  
**Actual Return to Compl:** 19970422  
**Violation Responsible Agency:** State

**Enforcement Details**

**Enforcement Type:** 115  
**Enforcement Type Description:** DEP MEETING  
**Enforcement Action Date:** 19970422  
**Enf Disposition Status:**  
**Disposition Status Date:**  
**Enforcement Lead Agency:** State  
**Proposed Penalty Amount:**  
**Final Amount:**  
**Paid Amount:**

**Violation Details**

**Found Violation:** Yes  
**Citation:** GSQ:262.34(d)(5)(ii)  
**Violation Short Description:** Generators - Pre-transport  
**Violation Type:** 262.C  
**Violation Determined Date:** 19970129  
**Scheduled Compliance Date:**  
**Return to Compliance:** Unverifiable  
**Actual Return to Compl:** 19970422  
**Violation Responsible Agency:** State

**Enforcement Details**

**Enforcement Type:** 125  
**Enforcement Type Description:** DEP WARNING LETTER  
**Enforcement Action Date:** 19970311  
**Enf Disposition Status:**  
**Disposition Status Date:**  
**Enforcement Lead Agency:** State  
**Proposed Penalty Amount:**  
**Final Amount:**  
**Paid Amount:**

**Violation Details**

**Found Violation:** Yes  
**Citation:** GPT:265.173(a)  
**Violation Short Description:** TSD IS-Container Use and Management  
**Violation Type:** 265.I  
**Violation Determined Date:** 19970129  
**Scheduled Compliance Date:**  
**Return to Compliance:** Unverifiable

<b>Map Key</b>	<b>Number of Records</b>	<b>Direction</b>	<b>Distance (mi/ft)</b>	<b>Elev/Diff (ft)</b>	<b>Site</b>	<b>DB</b>
----------------	--------------------------	------------------	-------------------------	-----------------------	-------------	-----------

**Actual Return to Compl:** 19970422  
**Violation Responsible Agency:** State

**Enforcement Details**

**Enforcement Type:** 125  
**Enforcement Type Description:** DEP WARNING LETTER  
**Enforcement Action Date:** 19970311  
**Enf Disposition Status:**  
**Disposition Status Date:**  
**Enforcement Lead Agency:** State  
**Proposed Penalty Amount:**  
**Final Amount:**  
**Paid Amount:**

**Violation Details**

**Found Violation:** Yes  
**Citation:** GGR:265.37 :Previous citation: 265.  
**Violation Short Description:** TSD IS-Thermal Treatment  
**Violation Type:** 265.P  
**Violation Determined Date:** 19970129  
**Scheduled Compliance Date:** 19970522  
**Return to Compliance:** Unverifiable  
**Actual Return to Compl:** 19970422  
**Violation Responsible Agency:** State

**Enforcement Details**

**Enforcement Type:** 115  
**Enforcement Type Description:** DEP MEETING  
**Enforcement Action Date:** 19970422  
**Enf Disposition Status:**  
**Disposition Status Date:**  
**Enforcement Lead Agency:** State  
**Proposed Penalty Amount:**  
**Final Amount:**  
**Paid Amount:**

**Violation Details**

**Found Violation:** Yes  
**Citation:** GGR:262.12(a)  
**Violation Short Description:** Generators - General  
**Violation Type:** 262.A  
**Violation Determined Date:** 19970129  
**Scheduled Compliance Date:**  
**Return to Compliance:** Unverifiable  
**Actual Return to Compl:** 19970422

Violation Responsible Agency: State

**Enforcement Details**

**Enforcement Type:** 125  
**Enforcement Type Description:** DEP WARNING LETTER  
**Enforcement Action Date:** 19970311  
**Enf Disposition Status:**  
**Disposition Status Date:**  
**Enforcement Lead Agency:** State  
**Proposed Penalty Amount:**  
**Final Amount:**  
**Paid Amount:**

**Violation Details**

**Found Violation:** Yes  
**Citation:** GPT:262.34(d)(3)  
**Violation Short Description:** Generators - Pre-transport  
**Violation Type:** 262.C  
**Violation Determined Date:** 19970129  
**Scheduled Compliance Date:**  
**Return to Compliance:** Unverifiable  
**Actual Return to Compl:** 19970422  
**Violation Responsible Agency:** State

**Enforcement Details**

**Enforcement Type:** 125  
**Enforcement Type Description:** DEP WARNING LETTER  
**Enforcement Action Date:** 19970311  
**Enf Disposition Status:**  
**Disposition Status Date:**  
**Enforcement Lead Agency:** State  
**Proposed Penalty Amount:**  
**Final Amount:**  
**Paid Amount:**

**Violation Details**

**Found Violation:** Yes  
**Citation:** GPT:262.34(a)(3)  
**Violation Short Description:** Generators - Pre-transport  
**Violation Type:** 262.C  
**Violation Determined Date:** 19970129  
**Scheduled Compliance Date:** 19970522  
**Return to Compliance:** Unverifiable  
**Actual Return to Compl:** 19970422  
**Violation Responsible Agency:** State

**Enforcement Details**

**Enforcement Type:** 115  
**Enforcement Type Description:** DEP MEETING  
**Enforcement Action Date:** 19970422  
**Enf Disposition Status:**  
**Disposition Status Date:**  
**Enforcement Lead Agency:** State  
**Proposed Penalty Amount:**  
**Final Amount:**  
**Paid Amount:**

**Violation Details**

**Found Violation:** Yes  
**Citation:** GPT:265.173(a)  
**Violation Short Description:** TSD IS-Container Use and Management  
**Violation Type:** 265.I  
**Violation Determined Date:** 19970129  
**Scheduled Compliance Date:** 19970522  
**Return to Compliance:** Unverifiable  
**Actual Return to Compl:** 19970422  
**Violation Responsible Agency:** State

**Enforcement Details**

**Enforcement Type:** 115  
**Enforcement Type Description:** DEP MEETING  
**Enforcement Action Date:** 19970422  
**Enf Disposition Status:**  
**Disposition Status Date:**  
**Enforcement Lead Agency:** State  
**Proposed Penalty Amount:**  
**Final Amount:**  
**Paid Amount:**

**Violation Details**

**Found Violation:** Yes  
**Citation:** GSQ:262.34(d)(5)(iii) :Previous cit  
**Violation Short Description:** Generators - Pre-transport  
**Violation Type:** 262.C  
**Violation Determined Date:** 19970129  
**Scheduled Compliance Date:** 19970522  
**Return to Compliance:** Unverifiable  
**Actual Return to Compl:** 19970422  
**Violation Responsible Agency:** State

<b>Map Key</b>	<b>Number of Records</b>	<b>Direction</b>	<b>Distance (mi/ft)</b>	<b>Elev/Diff (ft)</b>	<b>Site</b>	<b>DB</b>
----------------	--------------------------	------------------	-------------------------	-----------------------	-------------	-----------

**Enforcement Details**

**Enforcement Type:** 115  
**Enforcement Type Description:** DEP MEETING  
**Enforcement Action Date:** 19970422  
**Enf Disposition Status:**  
**Disposition Status Date:**  
**Enforcement Lead Agency:** State  
**Proposed Penalty Amount:**  
**Final Amount:**  
**Paid Amount:**

**Violation Details**

**Found Violation:** Yes  
**Citation:** GSQ:262.34(d)  
**Violation Short Description:** Generators - Pre-transport  
**Violation Type:** 262.C  
**Violation Determined Date:** 19970129  
**Scheduled Compliance Date:** 19970522  
**Return to Compliance:** Unverifiable  
**Actual Return to Compl:** 19970422  
**Violation Responsible Agency:** State

**Enforcement Details**

**Enforcement Type:** 115  
**Enforcement Type Description:** DEP MEETING  
**Enforcement Action Date:** 19970422  
**Enf Disposition Status:**  
**Disposition Status Date:**  
**Enforcement Lead Agency:** State  
**Proposed Penalty Amount:**  
**Final Amount:**  
**Paid Amount:**

**Violation Details**

**Found Violation:** Yes  
**Citation:** GSQ:262.34(d)  
**Violation Short Description:** Generators - Pre-transport  
**Violation Type:** 262.C  
**Violation Determined Date:** 19970129  
**Scheduled Compliance Date:**  
**Return to Compliance:** Unverifiable  
**Actual Return to Compl:** 19970422  
**Violation Responsible Agency:** State

<b>Map Key</b>	<b>Number of Records</b>	<b>Direction</b>	<b>Distance (mi/ft)</b>	<b>Elev/Diff (ft)</b>	<b>Site</b>	<b>DB</b>
----------------	--------------------------	------------------	-------------------------	-----------------------	-------------	-----------

**Enforcement Details**

**Enforcement Type:** 125  
**Enforcement Type Description:** DEP WARNING LETTER  
**Enforcement Action Date:** 19970311  
**Enf Disposition Status:**  
**Disposition Status Date:**  
**Enforcement Lead Agency:** State  
**Proposed Penalty Amount:**  
**Final Amount:**  
**Paid Amount:**

**Evaluation Details**

**Evaluation Start Date:** 19970127  
**Evaluation Type Description:** COMPLIANCE EVALUATION INSPECTION ON-SITE  
**Violation Short Description:** Generators - Pre-transport  
**Return to Compliance Date:** 19970422  
**Evaluation Agency:** State

**Evaluation Start Date:** 19980403  
**Evaluation Type Description:** COMPLIANCE EVALUATION INSPECTION ON-SITE  
**Violation Short Description:**  
**Return to Compliance Date:**  
**Evaluation Agency:** State

**Evaluation Start Date:** 19970127  
**Evaluation Type Description:** COMPLIANCE EVALUATION INSPECTION ON-SITE  
**Violation Short Description:** TSD IS-Thermal Treatment  
**Return to Compliance Date:** 19970422  
**Evaluation Agency:** State

**Evaluation Start Date:** 19970127  
**Evaluation Type Description:** COMPLIANCE EVALUATION INSPECTION ON-SITE  
**Violation Short Description:** Generators - General  
**Return to Compliance Date:** 19970422  
**Evaluation Agency:** State

**Evaluation Start Date:** 20010920  
**Evaluation Type Description:** NON-FINANCIAL RECORD REVIEW  
**Violation Short Description:**  
**Return to Compliance Date:**  
**Evaluation Agency:** State

**Evaluation Start Date:** 19970903  
**Evaluation Type Description:** COMPLIANCE EVALUATION INSPECTION ON-SITE  
**Violation Short Description:**  
**Return to Compliance Date:**  
**Evaluation Agency:** State

**Evaluation Start Date:** 19970127



<b>Map Key</b>	<b>Number of Records</b>	<b>Direction</b>	<b>Distance (mi/ft)</b>	<b>Elev/Diff (ft)</b>	<b>Site</b>	<b>DB</b>
----------------	--------------------------	------------------	-------------------------	-----------------------	-------------	-----------

**Evaluation Type Description:** COMPLIANCE EVALUATION INSPECTION ON-SITE  
**Violation Short Description:** TSD IS-Container Use and Management  
**Return to Compliance Date:** 19970422  
**Evaluation Agency:** State

**Evaluation Start Date:** 19970311  
**Evaluation Type Description:** NON-FINANCIAL RECORD REVIEW  
**Violation Short Description:**  
**Return to Compliance Date:**  
**Evaluation Agency:** State

**Evaluation Start Date:** 19970127  
**Evaluation Type Description:** COMPLIANCE EVALUATION INSPECTION ON-SITE  
**Violation Short Description:** State Statute or Regulation  
**Return to Compliance Date:** 19970422  
**Evaluation Agency:** State

**Handler Summary**

**Importer Activity:** No  
**Mixed Waste Generator:** No  
**Transporter Activity:** No  
**Transfer Facility:** No  
**Onsite Burner Exemption:** No  
**Furnace Exemption:** No  
**Underground Injection Activity:** No  
**Commercial TSD:** No  
**Used Oil Transporter:** No  
**Used Oil Transfer Facility:** No  
**Used Oil Processor:** No  
**Used Oil Refiner:** No  
**Used Oil Burner:** No  
**Used Oil Market Burner:** No  
**Used Oil Spec Marketer:** No

**Hazardous Waste Handler Details**

**Sequence No:** 201101  
**Receive Date:** 20110128  
**Handler Name:** NORTH BROS INC  
**Source Type:** Implementer  
**Federal Waste Generator Code:** N  
**Generator Code Description:** Not a Generator, Verified

**Waste Code Details**

**Hazardous Waste Code:** D003  
**Waste Code Description:** REACTIVE WASTE

**Hazardous Waste Code:** D002

Map Key	Number of Records	Direction	Distance (mi/ft)	Elev/Diff (ft)	Site	DB
---------	-------------------	-----------	------------------	----------------	------	----

Waste Code Description: CORROSIVE WASTE

**Owner/Operator Details**

<b>Owner/Operator Ind:</b>	Current Owner	<b>Street No:</b>	
<b>Type:</b>	Private	<b>Street 1:</b>	602 N 34TH ST
<b>Name:</b>	DIVISION OF NATIONAL SERVICES INDUSTRY	<b>Street 2:</b>	
<b>Date Became Current:</b>	19970130	<b>City:</b>	TAMPA
<b>Date Ended Current:</b>		<b>State:</b>	FL
<b>Phone:</b>		<b>Country:</b>	US
<b>Source Type:</b>	Implementer	<b>Zip Code:</b>	33605-6250

<a href="#">110</a>	2 of 5	WNW	0.00 / 0.00	6.87 / -4	NORTH BROS INC 602 N 34TH ST TAMPA FL 336056250	<a href="#">FINDS/FRS</a>
---------------------	--------	-----	----------------	--------------	---	---------------------------

**Registry ID:** 110005639407  
**FIPS Code:** 12057  
**HUC Code:** 03100206  
**Site Type Name:** STATIONARY  
**Location Description:**  
**Supplemental Location:**  
**Create Date:** 01-MAR-00  
**Update Date:** 28-MAR-14  
**Interest Types:** STATE MASTER, UNSPECIFIED UNIVERSE  
**SIC Codes:**  
**SIC Code Descriptions:**  
**NAICS Codes:**  
**NAICS Code Descriptions:**  
**Conveyor:** RCRAINFO  
**Federal Facility Code:**  
**Federal Agency Name:**  
**Tribal Land Code:**  
**Tribal Land Name:**  
**Congressional Dist No:** 11  
**Census Block Code:** 120570053022020  
**EPA Region Code:** 04  
**County Name:** HILLS  
**US/Mexico Border Ind:**  
**Latitude:** 27.952495  
**Longitude:** -82.422808  
**Reference Point:** CENTER OF A FACILITY OR STATION  
**Coord Collection Method:** INTERPOLATION-PHOTO  
**Accuracy Value:** 4  
**Datum:** NAD83  
**Source:**  
**Facility Detail Rprt URL:** [https://ofmpub.epa.gov/frs\\_public2/fii\\_query\\_detail.disp\\_program\\_facility?p\\_registry\\_id=110005639407](https://ofmpub.epa.gov/frs_public2/fii_query_detail.disp_program_facility?p_registry_id=110005639407)  
**Program Acronyms:**

FDM:45975, RCRAINFO:FLR000026591

Map Key	Number of Records	Direction	Distance (mi/ft)	Elev/Diff (ft)	Site	DB
<a href="#">110</a>	3 of 5	WNW	0.00 / 0.00	6.87 / -4	NORTH BROS INC 602 NORTH 34TH STREET TAMPA FL	WCRPS

**Site ID:** 82602 **Coord Accuracy ID:** 3  
**Datum ID:** WGS84 **Zip5:** 33605  
**Method ID:** DPHO **Zip4:**  
**Feature:** **County ID:** 29  
**Object of Interest:** CAP\_RAP SITE **County:** HILLSBOROUGH  
**Proximity to Object:** CENTR **Lat DD:** 27  
**Interpolation Scale:** 5000 **Lat MM:** 57  
**Map Source:** 2004\_DOQQ **Long DD:** 82  
**Map Source Scale:** 5000 **Long MM:** 25  
**Collect Program ID:** CL  
**Collect Username:** STANDRIDGE\_B  
**Collect Affiliation:** DEPARTMENT OF ENVIRONMENTAL PROTECTION  
**Verifying Program ID:** CL  
**Verify Method ID:** DPHO  
**Verifier Username:** SELLERS\_R  
**Verifier Affiliation:** Florida Department of Environmental Protection  
**Project Name:** NORTH BROS INC  
**Documents:** [https://prodenv.dep.state.fl.us/DepNexus/public/electronic-documents/COM\\_82602/gis-facility!search](https://prodenv.dep.state.fl.us/DepNexus/public/electronic-documents/COM_82602/gis-facility!search)

**Project Details**

**Project ID:** 103516 **District:** SWD  
**OGC No:** **GIS ALBX:** 554846  
**Status:** CLOSED **GIS ALBY:** 439472  
**Priority Score:** **Source:** Closed Responsible Party Sites  
**Offsite COC:** N  
**Contaminants:** Vinyl Chloride - GW

<a href="#">110</a>	4 of 5	WNW	0.00 / 0.00	6.87 / -4	NORTH BROS INC 602 NORTH 34TH STREET TAMPA FL	DWM CONTAM
---------------------	--------	-----	-------------	-----------	---	------------

**Program Area:** **Method:**  
**Site ID:** ERIC\_13814 **Datum:**  
**District:** SWD **Related Party ID:**  
**Site Status:** **Primary RP Role:**  
**Facility ID:** **RP Begin Date:**  
**Section:** **RP Address1:**  
**Township:** **RP Address2:**  
**County:** Hillsborough **RP City:**  
**Range:** **RP State:**  
**Facility Type:** **RP Zip5:**  
**Rank:** **RP Zip4:**  
**Operator:** **RP Phone:**  
**Phone:** **RP Extension:**  
**Name Changed:** **Rp Bad Addr Ind:**  
**Addr Changed:** **RP Name:**

Map Key	Number of Records	Direction	Distance (mi/ft)	Elev/Diff (ft)	Site	DB
---------	-------------------	-----------	------------------	----------------	------	----

Contact:

Facility Type: -

**Program Details**

Facility Status:

Offsite Contam:

Priority Score:

Project Coordinato:

Program Eligible:

Ineligible:

Program Area: RESPONSAPARTY

Site Manager: Robert Sellers

Discharge Date: -

Discharge Eligibil: -

Eligibility Progm: -

Cleanup Status: Closed-ERIC

Closure Type: -

Closure Date: -

Staff Assigned:

Priority:

Score Effective Dt:

Score When Ranked:

District:

Datum: WGS84

Method: DPHO

Lat DD: 27

Lat MM: 57

Lat SS:

Long DD: 82

Long MM: 25

Long SS: 22.977

[110](#)

5 of 5

WNW

0.00 /  
0.00

6.87 /  
-4

North Bros Inc  
602 NORTH 34TH STREET  
TAMPA FL 33605

ERIC

Eric ID: ERIC\_13814

Site Status: CLOSEDWCOND

Source Facility ID: 45975

District: SWD

WMD: SWFWMD

ICR Indicator: NO

Discharge Date:

Method ID: DPHO

Object of Interest: CAP\_R

Proximit to Object: CENTR

Collector Username: STANDRIDGE\_B

Collect Date:

Map Source: 2004\_DOQQ

Map Source Scale: 5000

Intrpolation Scale: 5000

Coord Accuracy ID: 3

Site Phase Dsc: Phase 5 - Cleanup Complete

Site Name: NORTH BROS INC

Documents: [https://prodenv.dep.state.fl.us/DepNexus/public/electronic-documents/ERIC\\_13814/gis-facility!search](https://prodenv.dep.state.fl.us/DepNexus/public/electronic-documents/ERIC_13814/gis-facility!search)

Offste Contami Key: NOCONTAM

Se Anno Cad Data:

State: FL

County Name: Hillsborough

County ID: 29

X: -82.423052549425

Y: 27.9521571175991

Lat DD: 27

Lat MM: 57

Lat SS:

Long DD: 82

Long MM: 25

Long SS:

Gis Albx: 554846

Gis Alby: 439472

Datum ID: WGS84

Geometry:

**Program Details**

Program: State and Tribal Response Program (SRP)

Program Type: SRP

Program Status: COMPLETE

Site Manager: Robert Sellers

Map Key	Number of Records	Direction	Distance (mi/ft)	Elev/Diff (ft)	Site	DB
---------	-------------------	-----------	------------------	----------------	------	----

**Program Details**

**Program:** Responsible Party Cleanup  
**Program Type:** RESPONSPARTY  
**Program Status:** COMPLETEWITHCOND  
**Site Manager:** Robert Sellers

<a href="#">111</a>	1 of 1	WNW	0.00 / 0.00	5.56 / -6	NORTH BROS INC 602 NORTH 34TH STREET TAMPA FL 33605	DEL CONTAM SITE
---------------------	--------	-----	-------------	-----------	---	--------------------

<b>Prgm Site ID:</b>	82602	<b>Record Date:</b>	
<b>Remedi Status:</b>	OPEN	<b>County:</b>	Hillsborough
<b>Priority Score:</b>	17	<b>Method:</b>	UNVR
<b>Program Area:</b>	Responsible Party	<b>Datum:</b>	83
<b>Program Eligible:</b>		<b>Lat DD:</b>	27
<b>Ineligible:</b>		<b>Lat MM:</b>	57
<b>Offsite Contam:</b>	N	<b>Lat SS:</b>	7.747
<b>Dt Known Offsite:</b>		<b>Long DD:</b>	82
<b>Proj Manager:</b>	SELLERS_R	<b>Long MM:</b>	25
<b>Office District:</b>	SWD	<b>Long SS:</b>	22.977
<b>Original Source:</b>	CS		
<b>Record Date:</b>	31-MAR-2015		

<a href="#">112</a>	1 of 2	ESE	0.00 / 0.00	29.60 / 18	INDUSTRIAL VACUUM 2210 HIGHWAY 301 TAMPA FL 33618	CERCLIS
---------------------	--------	-----	-------------	------------	---	---------

<b>Site ID:</b>	0404578	<b>RNPL Status Code:</b>	N
<b>Site EPA ID:</b>	FLD157135336	<b>NPL Status:</b>	Not on the NPL
<b>Site Street Address 2:</b>		<b>RFED Facility Code:</b>	N
<b>Site County Name:</b>	HILLSBOROUGH	<b>RFED Facility Desc:</b>	Not a Federal Facility
<b>Site FIPS Code:</b>	12057	<b>USGS Hydro Unit No.:</b>	03100206
<b>Region Code:</b>	04	<b>Site Cong. Dist. Code:</b>	07
<b>Site SMSA No.:</b>	8280	<b>ROT Desc:</b>	Unknown
<b>Site Prim. Latitude:</b>	00D00M00S	<b>FR NPL Update No.:</b>	
<b>Site Prim. Longitude:</b>	000D00M00S	<b>RFRA Code:</b>	
<b>Lat Long Source:</b>			
<b>RNON NPL Status Desc:</b>	NFRAP-Site does not qualify for the NPL based on existing information		

**CERCLIS Assess History**

<b>OU ID:</b>	00	<b>RALT Short Name:</b>	EPA Fund
<b>Act Code ID:</b>	001	<b>Act Start Date:</b>	
<b>RAT Code:</b>	PA	<b>Act Complete Date:</b>	11/14/1989 00:00:00
<b>RAT Short Name:</b>	PA	<b>AGT Order No.:</b>	130
<b>RAT Name:</b>	PRELIMINARY ASSESSMENT	<b>SH OU:</b>	
<b>RAT Hist. Only Flag:</b>		<b>SH Code:</b>	
<b>RAT NSI Indicator:</b>	B	<b>SH Seq:</b>	
<b>RAT Level:</b>	1	<b>SH Start Date:</b>	

Map Key	Number of Records	Direction	Distance (mi/ft)	Elev/Diff (ft)	Site	DB
RAT DEF OU:	00				SH Complete Date:	
RFBS Code:	P				SH Lead:	
SPA Code:	13					
RAT Def:					Collection of diverse existing information about the source and nature of the site hazard. It is EPA policy to complete the preliminary assessment within one year of site discovery.	
Site Desc:						
Site Alias:						

**CERCLIS Assess History**

OU ID:	00			RALT Short Name:	EPA Fund
Act Code ID:	001			Act Start Date:	
RAT Code:	DS			Act Complete Date:	8/17/1987 00:00:00
RAT Short Name:	DISCVRY			AGT Order No.:	10
RAT Name:	DISCOVERY			SH OU:	
RAT Hist. Only Flag:				SH Code:	
RAT NSI Indicator:	B			SH Seq:	
RAT Level:	1			SH Start Date:	
RAT DEF OU:	00			SH Complete Date:	
RFBS Code:				SH Lead:	
SPA Code:	13				
RAT Def:				The process by which a potential hazardous waste site is brought to the attention of the EPA. The process can occur through the use of several mechanisms such as a phone call or referral by another government agency.	
Site Desc:					
Site Alias:					

**CERCLIS Assess History**

OU ID:	00			RALT Short Name:	EPA Fund
Act Code ID:	001			Act Start Date:	
RAT Code:	SI			Act Complete Date:	7/25/1994 00:00:00
RAT Short Name:	SI			AGT Order No.:	160
RAT Name:	SITE INSPECTION			SH OU:	
RAT Hist. Only Flag:				SH Code:	
RAT NSI Indicator:	B			SH Seq:	
RAT Level:	1			SH Start Date:	
RAT DEF OU:	00			SH Complete Date:	
RFBS Code:	P			SH Lead:	
SPA Code:	13				
RAT Def:				The process of collecting site data and samples to characterize the severity of the hazard for the hazard ranking score and/or enforcement support.	
Site Desc:					
Site Alias:					

**CERCLIS Assess History**

OU ID:	00			RALT Short Name:	
Act Code ID:				Act Start Date:	
RAT Code:				Act Complete Date:	
RAT Short Name:				AGT Order No.:	0

Map Key	Number of Records	Direction	Distance (mi/ft)	Elev/Diff (ft)	Site	DB
<b>RAT Name:</b>				<b>SH OU:</b>		
<b>RAT Hist. Only Flag:</b>				<b>SH Code:</b>		
<b>RAT NSI Indicator:</b>				<b>SH Seq:</b>		
<b>RAT Level:</b>				<b>SH Start Date:</b>		
<b>RAT DEF OU:</b>				<b>SH Complete Date:</b>		
<b>RFBS Code:</b>				<b>SH Lead:</b>		
<b>SPA Code:</b>						
<b>RAT Def:</b>						
<b>Site Desc:</b>		No description available				
<b>Site Alias:</b>		INDUSTRIAL VACUUM,,HILLSBOROUGH,FL,;				

**CERCLIS Assess History**

<b>OU ID:</b>	00	<b>RALT Short Name:</b>	EPA In-House
<b>Act Code ID:</b>	001	<b>Act Start Date:</b>	
<b>RAT Code:</b>	VS	<b>Act Complete Date:</b>	7/25/1994 00:00:00
<b>RAT Short Name:</b>	ARCH SITE	<b>AGT Order No.:</b>	1500
<b>RAT Name:</b>	ARCHIVE SITE	<b>SH OU:</b>	
<b>RAT Hist. Only Flag:</b>		<b>SH Code:</b>	
<b>RAT NSI Indicator:</b>	B	<b>SH Seq:</b>	
<b>RAT Level:</b>	1	<b>SH Start Date:</b>	
<b>RAT DEF OU:</b>	00	<b>SH Complete Date:</b>	
<b>RFBS Code:</b>		<b>SH Lead:</b>	
<b>SPA Code:</b>	13		
<b>RAT Def:</b>	The decision is made that no further activity is planned at the site.		
<b>Site Desc:</b>			
<b>Site Alias:</b>			

<a href="#">112</a>	2 of 2	ESE	0.00 / 0.00	29.60 / 18	INDUSTRIAL VACUUM 2210 HIGHWAY 301 TAMPA FL 33618	CERCLIS NFRAP
<b>Site ID:</b>	404578	<b>Site FIPS Code:</b>	12057			
<b>Site EPA ID:</b>	FLD157135336	<b>Region Code:</b>	4			
<b>Site Parent ID:</b>		<b>Site Cong. Dist. Code:</b>	7			
<b>Site County Name:</b>	HILLSBOROUGH	<b>Federal Facility:</b>				
<b>Parent Site Name:</b>						

**CERCLIS-NFRAP Assess History**

<b>OU ID:</b>	0	<b>Act Start Date:</b>	
<b>Act Code ID:</b>	1	<b>Act Complete Date:</b>	8/17/1987
<b>RAT Code:</b>	DS	<b>AGT Order No.:</b>	10
<b>RAT Short Name:</b>	DISCVRY	<b>SH OU:</b>	
<b>RAT Name:</b>	DISCOVERY	<b>SH Code:</b>	
<b>RAT Hist. Only Flag:</b>		<b>SH Seq:</b>	
<b>RAT NSI Indicator:</b>	B	<b>SH Start Date:</b>	
<b>RAT Level:</b>	1	<b>SH Complete Date:</b>	
<b>RAT DEF OU:</b>	00	<b>SH Lead:</b>	
<b>RFBS Code:</b>		<b>SH Qual:</b>	

Map Key	Number of Records	Direction	Distance (mi/ft)	Elev/Diff (ft)	Site	DB
---------	-------------------	-----------	------------------	----------------	------	----

<b>SPA Code:</b>	13				<b>RAQ Act. Qual Short:</b>	
<b>RALT Short Name:</b>	EPA Fund				<b>RNPL Status Code:</b>	N
<b>RAT Def:</b>	The process by which a potential hazardous waste site is brought to the attention of the EPA. The process can occur through the use of several mechanisms such as a phone call or referral by another government agency.					
<b>RNON NPL Status Desc:</b>	NFRAP-Site does not qualify for the NPL based on existing information					

**CERCLIS-NFRAP Assess History**

<b>OU ID:</b>	0				<b>Act Start Date:</b>	
<b>Act Code ID:</b>	1				<b>Act Complete Date:</b>	11/14/1989
<b>RAT Code:</b>	PA				<b>AGT Order No.:</b>	130
<b>RAT Short Name:</b>	PA				<b>SH OU:</b>	
<b>RAT Name:</b>	PRELIMINARY ASSESSMENT				<b>SH Code:</b>	
<b>RAT Hist. Only Flag:</b>					<b>SH Seq:</b>	
<b>RAT NSI Indicator:</b>	B				<b>SH Start Date:</b>	
<b>RAT Level:</b>	1				<b>SH Complete Date:</b>	
<b>RAT DEF OU:</b>	00				<b>SH Lead:</b>	
<b>RFBS Code:</b>	P				<b>SH Qual:</b>	
<b>SPA Code:</b>	13				<b>RAQ Act. Qual Short:</b>	Higher priority
<b>RALT Short Name:</b>	EPA Fund				<b>RNPL Status Code:</b>	N
<b>RAT Def:</b>	Collection of diverse existing information about the source and nature of the site hazard. It is EPA policy to complete the preliminary assessment within one year of site discovery.					
<b>RNON NPL Status Desc:</b>	NFRAP-Site does not qualify for the NPL based on existing information					

**CERCLIS-NFRAP Assess History**

<b>OU ID:</b>	0				<b>Act Start Date:</b>	
<b>Act Code ID:</b>	1				<b>Act Complete Date:</b>	7/25/1994
<b>RAT Code:</b>	VS				<b>AGT Order No.:</b>	1500
<b>RAT Short Name:</b>	ARCH SITE				<b>SH OU:</b>	
<b>RAT Name:</b>	ARCHIVE SITE				<b>SH Code:</b>	
<b>RAT Hist. Only Flag:</b>					<b>SH Seq:</b>	
<b>RAT NSI Indicator:</b>	B				<b>SH Start Date:</b>	
<b>RAT Level:</b>	1				<b>SH Complete Date:</b>	
<b>RAT DEF OU:</b>	00				<b>SH Lead:</b>	
<b>RFBS Code:</b>					<b>SH Qual:</b>	
<b>SPA Code:</b>	13				<b>RAQ Act. Qual Short:</b>	
<b>RALT Short Name:</b>	EPA In-House				<b>RNPL Status Code:</b>	N
<b>RAT Def:</b>	The decision is made that no further activity is planned at the site.					
<b>RNON NPL Status Desc:</b>	NFRAP-Site does not qualify for the NPL based on existing information					

**CERCLIS-NFRAP Assess History**

<b>OU ID:</b>	0				<b>Act Start Date:</b>	
<b>Act Code ID:</b>	1				<b>Act Complete Date:</b>	7/25/1994
<b>RAT Code:</b>	SI				<b>AGT Order No.:</b>	160
<b>RAT Short Name:</b>	SI				<b>SH OU:</b>	
<b>RAT Name:</b>	SITE INSPECTION				<b>SH Code:</b>	
<b>RAT Hist. Only Flag:</b>					<b>SH Seq:</b>	
<b>RAT NSI Indicator:</b>	B				<b>SH Start Date:</b>	



Map Key	Number of Records	Direction	Distance (mi/ft)	Elev/Diff (ft)	Site	DB
RAT Level:	1				SH Complete Date:	
RAT DEF OU:	00				SH Lead:	
RFBS Code:	P				SH Qual:	
SPA Code:	13				RAQ Act. Qual Short:	NFRAP
RALT Short Name:	EPA Fund				RNPL Status Code:	N
RAT Def:	The process of collecting site data and samples to characterize the severity of the hazard for the hazard ranking score and/or enforcement support.					
RNON NPL Status Desc:	NFRAP-Site does not qualify for the NPL based on existing information					

<a href="#">113</a>	1 of 6	ESE	0.00 / 0.00	32.63 / 22	PORTER PAINT CO 2015 S US HWY 301 TAMPA FL 33619-5018	LST
---------------------	--------	-----	-------------	------------	---	-----

Facility ID:	8944658	Datum:	0
Facility Status:	CLOSED	Lat DD:	27
Facility Type:	C - Fuel user/Non-retail	Lat MM:	58
Score:		Lat SS:	16.1037
Score Effective Date:	07/10/2009	Long DD:	82
Score when Ranked:	9	Long MM:	21
Rank:	11086	Long SS:	34.0052
Operator:	PORTER PAINT CO	Facility T (Map):	Fuel user/Non-retail
Prim Related Party:	17305	Facility S (Map):	CLOSED
Primary RP Role:	ACCOUNT OWNER	County (Map):	HILLSBOROUGH
RP Begin Date:	08/29/1989	Collection (Map):	DPHO
Phone:	(813)621-5681	Collector (Map):	BERNHARD_K
Name Changed:		Collecti 1 (Map):	4/12/2006
Address Changed:		Datum (Map):	HARN
Section:	012	Rel Feat (Map):	APPRX
Township:	29S	Geometry (Map):	
Range:	19E	Lat DD (Map):	27
District:	SWD	Lat MM (Map):	58
County:	HILLSBOROUGH	Lat SS (Map):	
County No:	29	Long DD (Map):	82
Feature:		Long MM (Map):	21
Method:	UNVR	Long SS (Map):	
RP Name:	PORTER PAINT CO		
RP Address1:	2015 S US HWY 301		
RP Address2:			
RP City:	TAMPA		
RP State:	FL		
RP Zip5:	33619		
RP Zip4:	5018		
Contact:	JIM HENRY		
RP Phone:	(813)621-5681		
RP Phone Ext.:			
RP Bad Addr Ind:	Yes		
Facility Name (Map):	PORTER PAINT CO		
Address (Map):	2015 S US HWY 301		
City (Map):	TAMPA		
Zip5 (Map):	33619		
Document L (Map):	<a href="https://prodenv.dep.state.fl.us/DepNexus/public/electronic-documents/8944658/facility!search">https://prodenv.dep.state.fl.us/DepNexus/public/electronic-documents/8944658/facility!search</a>		
Oculus Docs Inventory:	<a href="https://erisservice7.ecologeris.com/ErisExt/flo/ocure.ashx?ID=8944658&amp;CAT=11">https://erisservice7.ecologeris.com/ErisExt/flo/ocure.ashx?ID=8944658&amp;CAT=11</a>		

Map Key	Number of Records	Direction	Distance (mi/ft)	Elev/Diff (ft)	Site	DB
---------	-------------------	-----------	------------------	----------------	------	----

**Information Portal Fac URL:** <http://prodenv.dep.state.fl.us/DepNexus/public/facilitysearch?pagination=true&facility.id=8944658>  
**Information Portal Doc URL:** <http://prodenv.dep.state.fl.us/DepNexus/public/electronic-documents/8944658/facility!search>  
**Source:** DEP; Storage Tanks & Contamination Monitoring, Discharge Info.; FDEP Open Data, Petroleum Contamination Monitoring (PCTS) Discharges (Map)

**Discharge Cleanup Summary**

**Discharge Date:** 08/14/1989  
**Cleanup Required:** N - NO CLEANUP REQUIRED  
**Discharge Cleanup Status:** NREQ - CLEANUP NOT REQUIRED  
**Discharge Cleanup Stat Date:** 07/16/2010  
**Eligibility Indicator:** I - INELIGIBLE  
**Site Manager:** MCKELVEY\_M  
**Site Manager End Date:** 03/11/1999  
**Tank Office:** PCLP29 - HILLSBOROUGH ENVIRONMENTAL PROTECTION COMMISSION

**Contaminated Media**

**Contaminated Drinking Wells:**  
**Contaminated Mntring Wells:**  
**Contaminated Soil:**  
**Contaminated Surface Water:**  
**Contaminated Ground Water:**  
**Pollutant:** Z - Other Non Regulated  
**Other Description:** DIESEL  
**Gallons Discharged:**

**Petroleum Cleanup Program Eligibility**

**Cleanup Program:** C - PETROLEUM CLEANUP PARTICIPATION PROGRAM  
**Eligibility Status:** NOT ELIGIBLE

**Task Info**

<b>SA Task ID:</b>		<b>SR Soil Treatment:</b>	
<b>SA Cleanup Resp:</b>	-	<b>SR Other Treatment:</b>	
<b>SA Actual Cost:</b>		<b>SR Alt Proc Rec:</b>	
<b>SA Complete Date:</b>		<b>RAP Task ID:</b>	
<b>SA Payment Date:</b>		<b>RAP Clean Resp ID:</b>	-
<b>SR Task ID:</b>	47355	<b>RAP Actual Cost:</b>	
<b>SR Cleanup Resp:</b>	RP - RESPONSIBLE PARTY	<b>RAP Complete Date:</b>	
<b>SR Actual Cost:</b>		<b>RAP Payment Date:</b>	
<b>SR Complete Date:</b>		<b>RAP Last Ord Appr:</b>	
<b>SR Payment Date:</b>		<b>RA Task ID:</b>	
<b>SR Oral Date:</b>		<b>RA Cleanup Resp:</b>	-
<b>SR Written Date:</b>	08-18-1989	<b>RA Yrs to Complete:</b>	
<b>SR Soil Removal:</b>	Yes	<b>RA Actual Cost:</b>	
<b>SR Free Prod Rmvl:</b>	Yes	<b>Tank Office:</b>	PCLP29 - Hillsborough County
<b>SR Soil Ton Remove:</b>			

Map Key	Number of Records	Direction	Distance (mi/ft)	Elev/Diff (ft)	Site	DB
SR Fund Elig Type:	-					
SA Fund Elig Type:	-					
RAP Fund Elig Type:	-					
RA Fund Elig Type:	-					
SR Alternate Procedure Status:						
SR Alt Procedure Status Dt:						
SR Alt Procedure Comment:						
SRC Action Type:	-					
SRC Submit Date:						
SRC Review Date:						
SRC Complete Status:	-					
SRC Comp Status Dt:						
SRC Issue Date:						
SRC Comments:						

**Petroleum Cleanup PCT Facility Score**

Related Party ID: 17305  
 RP Contact: JIM HENRY  
 Facility Cleanup Status: NREQ - NOT REQUIRED  
 Bad Address Indicator: Y

**Discharge Info (Map)**

Discharge:	20487	Eligibility:	INELIGIBLE
Discharge 1:	14-Aug-1989	Eligibility 1:	
Discharge 2:	30	Report Pha:	COMPLETED
Discharge 3:	NREQ	Report Sub:	COMPLETED
General Cl:	NO CLEANUP REQUIRED	Report S 1:	16-Jul-2010
Disch Clea:	16-Jul-2010	Staff Assi:	
Tank Offic:	HILLSBOROUGH ENVIRONMENTAL PROTECTION COMMISSION		

**AST UST Discharges**

Dep Co:	P	Long SS:	0
CU Req:	N	CU Stat:	
Score:	00030	Stat Desc:	CLEANUP NOT REQUIRED
Descrip:	NO CLEANUP REQUIRED	Fac Name:	PORTER PAINT CO
Discharge Date:	14-AUG-89	Fac Type:	C
Score Date:	10-JUL-2009	Type Desc:	Fuel user/Non-retail
Stat Date:	16-JUL-2010	Fac Addr:	2015 S US HWY 301
LL Meth:	UNVR	Fac City:	TAMPA
Lat DD:	27	Fac Zip:	33619
Lat MM:	58	County:	29
Lat SS:	0	Fac State:	CLOSED
Long DD:	82	Fac Phone:	8136215681
Long MM:	21		
Prg Dsec:			

Map Key	Number of Records	Direction	Distance (mi/ft)	Elev/Diff (ft)	Site	DB
<a href="#">113</a>	2 of 6	ESE	0.00 / 0.00	32.63 / 22	PORTER PAINT CO 2015 S US HWY 301 TAMPA FL 33619	DEL CONTAM SITE

<b>Prgm Site ID:</b>	8944658	<b>Record Date:</b>	
<b>Remedi Status:</b>	WAITING	<b>County:</b>	HILLSBOROUGH
<b>Priority Score:</b>	30	<b>Method:</b>	DPHO
<b>Program Area:</b>	Petroleum	<b>Datum:</b>	HARN
<b>Program Eligible:</b>		<b>Lat DD:</b>	27
<b>Ineligible:</b>	Y	<b>Lat MM:</b>	58
<b>Offsite Contam:</b>	U	<b>Lat SS:</b>	16.1037
<b>Dt Known Offsite:</b>		<b>Long DD:</b>	82
<b>Proj Manager:</b>		<b>Long MM:</b>	21
<b>Office District:</b>	PCLP29	<b>Long SS:</b>	34.0052
<b>Original Source:</b>	CS		
<b>Record Date:</b>	31-MAR-2015		

<a href="#">113</a>	3 of 6	ESE	0.00 / 0.00	32.63 / 22	PORTER PAINT CO 2015 S US HWY 301 TAMPA FL 33619	DWM CONTAM
---------------------	--------	-----	-------------	------------	--	------------

<b>Program Area:</b>	Petroleum	<b>Method:</b>	
<b>Site ID:</b>		<b>Datum:</b>	
<b>District:</b>		<b>Related Party ID:</b>	
<b>Site Status:</b>		<b>Primary RP Role:</b>	
<b>Facility ID:</b>	8944658	<b>RP Begin Date:</b>	
<b>Section:</b>		<b>RP Address1:</b>	
<b>Township:</b>		<b>RP Address2:</b>	
<b>County:</b>	HILLSBOROUGH	<b>RP City:</b>	
<b>Range:</b>		<b>RP State:</b>	
<b>Facility Type:</b>		<b>RP Zip5:</b>	
<b>Rank:</b>		<b>RP Zip4:</b>	
<b>Operator:</b>		<b>RP Phone:</b>	
<b>Phone:</b>		<b>RP Extension:</b>	
<b>Name Changed:</b>		<b>Rp Bad Addr Ind:</b>	
<b>Addr Changed:</b>		<b>RP Name:</b>	
<b>Contact:</b>			
<b>Facility Type:</b>			

#### Program Details

<b>Facility Status:</b>	WAITING	<b>Staff Assigned:</b>	
<b>Offsite Contam:</b>	U	<b>Priority:</b>	
<b>Priority Score:</b>	30	<b>Score Effective Dt:</b>	
<b>Project Coordinato:</b>		<b>Score When Ranked:</b>	
<b>Program Eligible:</b>		<b>District:</b>	PCLP29
<b>Ineligible:</b>	Y	<b>Datum:</b>	HARN
<b>Program Area:</b>		<b>Method:</b>	DPHO
<b>Site Manager:</b>		<b>Lat DD:</b>	27
<b>Discharge Date:</b>		<b>Lat MM:</b>	58
<b>Discharge Eligibil:</b>		<b>Lat SS:</b>	16.1037

Map Key	Number of Records	Direction	Distance (mi/ft)	Elev/Diff (ft)	Site	DB
<b>Eligibility Program:</b>				<b>Long DD:</b>	82	
<b>Cleanup Status:</b>				<b>Long MM:</b>	21	
<b>Closure Type:</b>				<b>Long SS:</b>	34.0052	
<b>Closure Date:</b>						

<a href="#">113</a>	4 of 6	ESE	0.00 / 0.00	32.63 / 22	PORTER PAINT CO 2015 S US HWY 301 TAMPA FL 33619	UST
<b>Facility ID:</b>	8944658			<b>County:</b>	HILLSBOROUGH	
<b>Facility Status:</b>	CLOSED			<b>Lat/Long Method:</b>	UNVR	
<b>Facility Type:</b>	C			<b>Lat DD:</b>	27	
<b>Type Desc:</b>	Fuel user/Non-retail			<b>Lat MM:</b>	58	
<b>Facility Phone:</b>	8136215681			<b>Lat SS:</b>	0	
<b>Dep Co:</b>	P			<b>Long DD:</b>	82	
<b>Owner ID:</b>	17305			<b>Long MM:</b>	21	
<b>Owner Phone:</b>	8136215681			<b>Long SS:</b>	0	
<b>Owner:</b>	PORTER PAINT CO					
<b>Owner Address1:</b>	2015 S US HWY 301					
<b>Owner Address2:</b>						
<b>Owner City:</b>	TAMPA					
<b>Owner State:</b>	FL					
<b>Owner Zip 5:</b>	33619					
<b>Contact:</b>	JIM HENRY					
<b>Source:</b>	Tank Facility - All Locations and Tank Information; Tank Facility - All Locations and Owner Information					
<b>Oculus Docs Inventory URL:</b>	https://erisservice7.ecologeris.com/ErisExt/flo/ocure.ashx?ID=8944658&CAT=11					
<b>Information Portal Fac URL:</b>	http://prodenv.dep.state.fl.us/DepNexus/public/facilitysearch?pagination=true&facility.id=8944658					
<b>Information Portal Doc URL:</b>	http://prodenv.dep.state.fl.us/DepNexus/public/electronic-documents/8944658/facility!search					

**Tank Information**

<b>Tank ID:</b>	1			<b>Capacity:</b>	10000	
<b>Tank Status:</b>	B - REMOVED FROM SITE			<b>Substance:</b>	D - Vehicular Diesel	
<b>Status Date:</b>	31-AUG-1989			<b>Placement:</b>	UNDERGROUND	
<b>Installation Date:</b>				<b>Tank Vessel Indic:</b>	TANK	
<b>Tank Desc:</b>						

<a href="#">113</a>	5 of 6	ESE	0.00 / 0.00	32.63 / 22	PORTER PAINT CO 2015 S US HWY 301 TAMPA FL 33619	STCS
<b>Facility ID:</b>	8944658			<b>Zip5 (Open Data):</b>	33619	
<b>Type:</b>	C - Fuel User/Non-Retail			<b>CountyID(OpenData):</b>	29	
<b>Status:</b>	Closed			<b>County (Open Data):</b>	HILLSBOROUGH	
<b>County:</b>	HILLSBOROUGH			<b>Contam (Map):</b>		
<b>Fac Stat(OpenData):</b>	CLOSED			<b>Fac Type (Map):</b>	Fuel user/Non-retail	
<b>Fac Code(OpenData):</b>	C			<b>Fac Stat (Map):</b>	CLOSED	
<b>Fac Type(OpenData):</b>	Fuel user/Non-retail			<b>Status (Map):</b>	REVIEWED	
<b>Clnup Cd(OpenData):</b>	NREQ			<b>City (Map):</b>	TAMPA	
<b>Clnup Dt(OpenData):</b>	2010/07/15 18:18:54+00			<b>County (Map):</b>	29	
<b>Status (Open Data):</b>	REVIEWED			<b>Zip5 (Map):</b>	33619	
<b>City (Open Data):</b>	TAMPA			<b>Zip4 (Map):</b>	5018	

Map Key	Number of Records	Direction	Distance (mi/ft)	Elev/Diff (ft)	Site	DB
<b>Fac Name(Open Data):</b>		PORTER PAINT CO				
<b>Address (Open Data):</b>		2015 S US HWY 301				
<b>Fac Cleanup Stat(Open Data):</b>		NOT REQUIRED				
<b>Name (Map):</b>		PORTER PAINT CO				
<b>Address (Map):</b>		2015 S US HWY 301				

**FDEP Storage Tank Monitoring Open Data Details**

<b>Object ID:</b>	33972	<b>Map Src:</b>	1999 doqs
<b>X:</b>	-82.3594492628287	<b>Map Scale:</b>	5000
<b>Y:</b>	27.9711450968597	<b>Elevation:</b>	
<b>Regulated:</b>	NO	<b>El Datum:</b>	
<b>Col Meth:</b>	DPHO	<b>El Resolut:</b>	
<b>Col Name:</b>	BERNHARD_K	<b>El Units:</b>	
<b>Col Date:</b>	2006/04/12 10:55:46+00	<b>ALB East:</b>	561063.43
<b>Col Prog:</b>	TANKS-PETROLEUM CONTAMINATION	<b>ALB North:</b>	441661.97
<b>Ver Meth:</b>	DPHO	<b>Loc ID:</b>	34271
<b>Ver Name:</b>	BERNHARD_K	<b>Lat DD:</b>	27
<b>Ver Prog:</b>	TANKS-PETROLEUM CONTAMINATION	<b>Lat MM:</b>	58
<b>Ver Date:</b>	2006/04/12 10:55:46+00	<b>Lat SS:</b>	
<b>OOIC:</b>	FACILITY	<b>Long DD:</b>	82
<b>Rel Feat:</b>	APPRX	<b>Long MM:</b>	21
<b>Datum:</b>	HARN	<b>Long SS:</b>	
<b>Coord Acc:</b>	4		
<b>Col Aff:</b>	DEPARTMENT OF ENVIRONMENTAL PROTECTION		
<b>Ver Aff:</b>	DEPARTMENT OF ENVIRONMENTAL PROTECTION		
<b>Direct:</b>			
<b>Documents:</b>	<a href="https://prodenv.dep.state.fl.us/DepNexus/public/electronic-documents/8944658/gis-facility!search">https://prodenv.dep.state.fl.us/DepNexus/public/electronic-documents/8944658/gis-facility!search</a>		

**FDEP Open Data - Storage Tank Contamination Monitoring (STCM)**

<b>Loc ID:</b>	34271	<b>Rel Feat:</b>	APPRX
<b>Site Type:</b>	Fuel user/Non-retail	<b>El Datum:</b>	
<b>Contam Ind:</b>		<b>El Resolut:</b>	
<b>Phone:</b>	8136215681	<b>El Units:</b>	
<b>Operator:</b>	PORTER PAINT CO	<b>Map Src:</b>	1999 doqs
<b>Next action:</b>		<b>Map Scale:</b>	5000
<b>Fin Respon:</b>		<b>Coord Acc:</b>	4
<b>Office:</b>	SWD	<b>Alb East:</b>	561063.43
<b>OOIC:</b>	FACILITY	<b>Alb North:</b>	441661.97000000003
<b>Col Meth:</b>	DPHO	<b>Datum:</b>	HARN
<b>Col Name:</b>	BERNHARD_K	<b>Elevation:</b>	
<b>Col Date:</b>	4/12/2006	<b>Lat DD:</b>	27
<b>Col Prog:</b>	TANKS-PETROLEUM CONTAMINATION	<b>Lat MM:</b>	58
<b>Ver Meth:</b>	DPHO	<b>Lat SS:</b>	
<b>Ver Name:</b>	BERNHARD_K	<b>Long DD:</b>	82
<b>Ver Prog:</b>	TANKS-PETROLEUM CONTAMINATION	<b>Long MM:</b>	21
<b>Ver Date:</b>	4/12/2006	<b>Long SS:</b>	
<b>Object ID:</b>	34271		
<b>Col Aff:</b>	DEPARTMENT OF ENVIRONMENTAL PROTECTION		

Map Key	Number of Records	Direction	Distance (mi/ft)	Elev/Diff (ft)	Site	DB
---------	-------------------	-----------	------------------	----------------	------	----

Ver Aff: DEPARTMENT OF ENVIRONMENTAL PROTECTION  
 Documents: https://prodenv.dep.state.fl.us/DepNexus/public/electronic-documents/8944658/gis-facility!search

**FDEP - Storage Tank Contamination Monitoring (STCM) Details**

Name: Porter Paint Co  
 2015 S Us Hwy 301  
 Tampa, FL 33619- 5018  
 LL Method: DPHO - Unverified  
 Account Owner: Porter Paint Co  
 Contact: Porter Paint Co  
 Phone: 813-621-5681  
 District: SWD  
 County 1: 29 - Hillsborough  
 Latitude: 27:58:16.1037  
 Longitude: 82:21:34.0052

**FDEP - Registered Tanks from Storage Tank Contamination Monitoring (STCM) Details**

Tank No: 1  
 Size: 10000  
 Content: Vehicular Diesel  
 Installed:  
 Placement: UNDER  
 Status: Removed from Site  
 Construction:  
 Piping:  
 Monitoring:

<a href="#">113</a>	6 of 6	ESE	0.00 / 0.00	32.63 / 22	PORTER PAINT CO 2015 S US HWY 301 TAMPA FL	DWM CONTAM
---------------------	--------	-----	-------------	------------	--	------------

<b>Program Area:</b>		<b>Method:</b>
<b>Site ID:</b>	8944658	<b>Datum:</b>
<b>District:</b>	SWD	<b>Related Party ID:</b>
<b>Site Status:</b>		<b>Primary RP Role:</b>
<b>Facility ID:</b>		<b>RP Begin Date:</b>
<b>Section:</b>		<b>RP Address1:</b>
<b>Township:</b>		<b>RP Address2:</b>
<b>County:</b>	Hillsborough	<b>RP City:</b>
<b>Range:</b>		<b>RP State:</b>
<b>Facility Type:</b>		<b>RP Zip5:</b>
<b>Rank:</b>		<b>RP Zip4:</b>
<b>Operator:</b>		<b>RP Phone:</b>
<b>Phone:</b>		<b>RP Extension:</b>
<b>Name Changed:</b>		<b>Rp Bad Addr Ind:</b>
<b>Addr Changed:</b>		<b>RP Name:</b>
<b>Contact:</b>		
<b>Facility Type:</b>	C - Fuel user/Non-retail	

Map Key	Number of Records	Direction	Distance (mi/ft)	Elev/Diff (ft)	Site	DB
---------	-------------------	-----------	------------------	----------------	------	----

**Program Details**

<b>Facility Status:</b>		<b>Staff Assigned:</b>	
<b>Offsite Contam:</b>		<b>Priority:</b>	
<b>Priority Score:</b>		<b>Score Effective Dt:</b>	
<b>Project Coordinato:</b>		<b>Score When Ranked:</b>	
<b>Program Eligible:</b>		<b>District:</b>	
<b>Ineligible:</b>		<b>Datum:</b>	0
<b>Program Area:</b>	PETROLEUM	<b>Method:</b>	UNVR
<b>Site Manager:</b>	-	<b>Lat DD:</b>	27
<b>Discharge Date:</b>	08/14/1989	<b>Lat MM:</b>	58
<b>Discharge Eligibil:</b>	I	<b>Lat SS:</b>	
<b>Eligibility Progrm:</b>	-	<b>Long DD:</b>	82
<b>Cleanup Status:</b>	CLOSED-STCM	<b>Long MM:</b>	21
<b>Closure Type:</b>	NREQ	<b>Long SS:</b>	0
<b>Closure Date:</b>	07/16/2010		

<a href="#">114</a>	1 of 9	WNW	0.00 / 0.00	7.73 / -3	FORMER SOL WALKER AND CO 1110 N 35TH ST TAMPA FL 33605	WELL SURVEILLANC
---------------------	--------	-----	-------------	-----------	--	------------------

<b>Facility ID:</b>	8625371	<b>County:</b>	HILLSBOROUGH
<b>Project ID:</b>	SUPER	<b>Longitude:</b>	-82.42103
<b>Req No:</b>		<b>Latitude:</b>	27.955364
<b>Loc ID:</b>	102843	<b>GPS Date:</b>	7/20/2012 0:00:00
<b>GPS ID:</b>	102843	<b>Datum:</b>	
<b>Type:</b>	PETROLEUM	<b>Software:</b>	Risk_Aerial_Entry
<b>Insp CHD:</b>	DCEH	<b>Streetside:</b>	
<b>HAE:</b>		<b>Agency:</b>	DOH
<b>Loc Method:</b>	DPHO - Georeferenced Aerial Photograph		
<b>Insp F Name:</b>	MICHAEL		
<b>Insp L Name:</b>	BERRY		
<b>Comment:</b>	P6 IN 6/27/1996 ELIGIBILITY PACKET		

<a href="#">114</a>	2 of 9	WNW	0.00 / 0.00	7.73 / -3	CFF RECYCLING USA (FORMER SOL WALKER MAIN YARD PROPERTY) 1110 N 35TH STREET TAMPA FL	WCRPS
---------------------	--------	-----	-------------	-----------	--	-------

<b>Site ID:</b>	291044	<b>Coord Accuracy ID:</b>	3
<b>Datum ID:</b>	WGS84	<b>Zip5:</b>	33605
<b>Method ID:</b>	DPHO	<b>Zip4:</b>	
<b>Feature:</b>		<b>County ID:</b>	29
<b>Object of Interest:</b>	CAP_RAP SITE	<b>County:</b>	HILLSBOROUGH
<b>Proximity to Object:</b>	CENTR	<b>Lat DD:</b>	27
<b>Interpolation Scale:</b>	5000	<b>Lat MM:</b>	57
<b>Map Source:</b>	2004_DOQQ	<b>Long DD:</b>	82
<b>Map Source Scale:</b>	5000	<b>Long MM:</b>	25
<b>Collect Program ID:</b>	CR		
<b>Collect Username:</b>	WILLIAMS_CA		
<b>Collect Affiliation:</b>	Florida Department of Environmental Protection		



Map Key	Number of Records	Direction	Distance (mi/ft)	Elev/Diff (ft)	Site	DB
<b>Verifying Program ID:</b>		CR				
<b>Verify Method ID:</b>		DPHO				
<b>Verifier Username:</b>		WILLIAMS_CA				
<b>Verifier Affiliation:</b>		Florida Department of Environmental Protection				
<b>Project Name:</b>		CFF RECYCLING USA (FORMER SOL WALKER MAIN YARD PROPERTY)				
<b>Documents:</b>		<a href="https://prodenv.dep.state.fl.us/DepNexus/public/electronic-documents/COM_291044/gis-facility!search">https://prodenv.dep.state.fl.us/DepNexus/public/electronic-documents/COM_291044/gis-facility!search</a>				

**Project Details**

<b>Project ID:</b>	314358	<b>District:</b>	SWD
<b>OGC No:</b>	08-0566	<b>GIS ALBX:</b>	554982.23
<b>Status:</b>	CLOSED	<b>GIS ALBY:</b>	439819.37
<b>Priority Score:</b>		<b>Source:</b>	Closed Responsible Party Sites
<b>Offsite COC:</b>			
<b>Contaminants:</b>	GW metals, solvents; soil metals		

<a href="#">114</a>	3 of 9	WNW	0.00 / 0.00	7.73 / -3	SOL WALKER 1110 35TH STREET TAMPA FL	WCRPS
---------------------	--------	-----	-------------	-----------	--	-------

<b>Site ID:</b>	65136	<b>Coord Accuracy ID:</b>	4
<b>Datum ID:</b>	HARN	<b>Zip5:</b>	33605
<b>Method ID:</b>	GGPS	<b>Zip4:</b>	
<b>Feature:</b>		<b>County ID:</b>	29
<b>Object of Interest:</b>	CAP_RAP SITE	<b>County:</b>	HILLSBOROUGH
<b>Proximity to Object:</b>	CENTR	<b>Lat DD:</b>	27
<b>Interpolation Scale:</b>		<b>Lat MM:</b>	57
<b>Map Source:</b>	1999 doqs	<b>Long DD:</b>	82
<b>Map Source Scale:</b>	1926	<b>Long MM:</b>	25
<b>Collect Program ID:</b>	CL		
<b>Collect Username:</b>	STANDRIDGE_B		
<b>Collect Affiliation:</b>	DEPARTMENT OF ENVIRONMENTAL PROTECTION		
<b>Verifying Program ID:</b>	CL		
<b>Verify Method ID:</b>	DPHO		
<b>Verifier Username:</b>	STANDRIDGE_B		
<b>Verifier Affiliation:</b>	DEPARTMENT OF ENVIRONMENTAL PROTECTION		
<b>Project Name:</b>	SOL WALKER		
<b>Documents:</b>	<a href="https://prodenv.dep.state.fl.us/DepNexus/public/electronic-documents/COM_65136/gis-facility!search">https://prodenv.dep.state.fl.us/DepNexus/public/electronic-documents/COM_65136/gis-facility!search</a>		

**Project Details**

<b>Project ID:</b>	65964	<b>District:</b>	SWD
<b>OGC No:</b>	08-0566	<b>GIS ALBX:</b>	554985.65
<b>Status:</b>	OPEN	<b>GIS ALBY:</b>	439857.35
<b>Priority Score:</b>	18	<b>Source:</b>	Open Responsible Party Sites
<b>Offsite COC:</b>	Y		
<b>Contaminants:</b>	VOCs, SVOCs, inorganics; previous OGC No. was 97-1529		

<a href="#">114</a>	4 of 9	WNW	0.00 / 0.00	7.73 / -3	SOL WALKER & CO 1110 N 35TH ST TAMPA FL	DWM CONTAM
---------------------	--------	-----	-------------	-----------	---	------------

Map Key	Number of Records	Direction	Distance (mi/ft)	Elev/Diff (ft)	Site	DB
---------	-------------------	-----------	------------------	----------------	------	----

<b>Program Area:</b>	CU	<b>Method:</b>	
<b>Site ID:</b>		<b>Datum:</b>	
<b>District:</b>		<b>Related Party ID:</b>	
<b>Site Status:</b>		<b>Primary RP Role:</b>	
<b>Facility ID:</b>	8625371	<b>RP Begin Date:</b>	
<b>Section:</b>		<b>RP Address1:</b>	
<b>Township:</b>		<b>RP Address2:</b>	
<b>County:</b>	HILLSBOROUGH	<b>RP City:</b>	
<b>Range:</b>		<b>RP State:</b>	
<b>Facility Type:</b>		<b>RP Zip5:</b>	
<b>Rank:</b>		<b>RP Zip4:</b>	
<b>Operator:</b>		<b>RP Phone:</b>	
<b>Phone:</b>		<b>RP Extension:</b>	
<b>Name Changed:</b>		<b>Rp Bad Addr Ind:</b>	
<b>Addr Changed:</b>		<b>RP Name:</b>	
<b>Contact:</b>			
<b>Facility Type:</b>			

**Program Details**

<b>Facility Status:</b>	CLOSED	<b>Staff Assigned:</b>	
<b>Offsite Contam:</b>		<b>Priority:</b>	
<b>Priority Score:</b>	10	<b>Score Effective Dt:</b>	
<b>Project Coordinato:</b>		<b>Score When Ranked:</b>	
<b>Program Eligible:</b>		<b>District:</b>	SWD
<b>Ineligible:</b>		<b>Datum:</b>	0
<b>Program Area:</b>		<b>Method:</b>	ADDM
<b>Site Manager:</b>		<b>Lat DD:</b>	27
<b>Discharge Date:</b>		<b>Lat MM:</b>	57
<b>Discharge Eligibil:</b>		<b>Lat SS:</b>	19.2133
<b>Eligibility Progrm:</b>		<b>Long DD:</b>	82
<b>Cleanup Status:</b>		<b>Long MM:</b>	25
<b>Closure Type:</b>		<b>Long SS:</b>	15.7038
<b>Closure Date:</b>			

<a href="#">114</a>	5 of 9	WNW	0.00 / 0.00	7.73 / -3	SOL WALKER 1110 35TH STREET TAMPA FL	DWM CONTAM
---------------------	--------	-----	-------------	-----------	--	------------

<b>Program Area:</b>		<b>Method:</b>	
<b>Site ID:</b>	ERIC_13708	<b>Datum:</b>	
<b>District:</b>	SWD	<b>Related Party ID:</b>	
<b>Site Status:</b>		<b>Primary RP Role:</b>	
<b>Facility ID:</b>		<b>RP Begin Date:</b>	
<b>Section:</b>		<b>RP Address1:</b>	
<b>Township:</b>		<b>RP Address2:</b>	
<b>County:</b>	Hillsborough	<b>RP City:</b>	
<b>Range:</b>		<b>RP State:</b>	
<b>Facility Type:</b>		<b>RP Zip5:</b>	
<b>Rank:</b>		<b>RP Zip4:</b>	
<b>Operator:</b>		<b>RP Phone:</b>	

Map Key	Number of Records	Direction	Distance (mi/ft)	Elev/Diff (ft)	Site	DB
Phone:			RP Extension:			
Name Changed:			Rp Bad Addr Ind:			
Addr Changed:			RP Name:			
Contact:						
Facility Type:			-			

**Program Details**

Facility Status:		Staff Assigned:			
Offsite Contam:		Priority:			
Priority Score:		Score Effective Dt:			
Project Coordinato:		Score When Ranked:			
Program Eligible:		District:			
Ineligible:		Datum:	HARN		
Program Area:	RESPONSPARTY	Method:	DPHO		
Site Manager:	Robert Sellers	Lat DD:	27		
Discharge Date:	-	Lat MM:	57		
Discharge Eligibil:	-	Lat SS:			
Eligibility Progm:	-	Long DD:	82		
Cleanup Status:	Open-ERIC	Long MM:	25		
Closure Type:	-	Long SS:	17.6641		
Closure Date:	-				

<a href="#">114</a>	6 of 9	WNW	0.00 / 0.00	7.73 / -3	META PROPERTIES, LLC 1110 NORTH 35TH STREET TAMPA FL 33610	PCB
---------------------	--------	-----	-------------	-----------	--	-----

Site ID:	FLTSCA105421	Mail Address 1:	P.O. BOX 940385
Receive Date:		Mail Address 2:	
Generator:		Mail Street No:	
Storer:		Mail City:	MAITLAND
Transporter:		Mail State:	FL
Disposer:		Mail Zip:	32794
Research:		Mail Country:	
Smelter:		Contact Name:	J. CHRIS HERIN
Cert Title:		Contact Title:	
Cert Date:		Contact Phone:	561-906-2788
Cert Name:		Contact Phone Ext:	
Location Country:		Contact Email:	
State Name:	FLORIDA	Owner Name:	
Region:	04		

<a href="#">114</a>	7 of 9	WNW	0.00 / 0.00	7.73 / -3	SOL WALKER 1110 35TH STREET TAMPA FL 33605	ERIC
---------------------	--------	-----	-------------	-----------	--	------

Eric ID:	ERIC_13708	Offste Contami Key:	CONTAMNOSCHOOL
Site Status:	OPEN	Se Anno Cad Data:	
Source Facility ID:	135888	State:	FL
District:	SWD	County Name:	Hillsborough
WMD:	SWFWMD	County ID:	29

Map Key	Number of Records	Direction	Distance (mi/ft)	Elev/Diff (ft)	Site	DB
<b>ICR Indicator:</b>	NO			<b>X:</b>	-82.4215802799654	
<b>Discharge Date:</b>				<b>Y:</b>	27.9556106515906	
<b>Method ID:</b>	DPHO			<b>Lat DD:</b>	27	
<b>Object of Interest:</b>	CAP_R			<b>Lat MM:</b>	57	
<b>Proximit to Object:</b>	CENTR			<b>Lat SS:</b>		
<b>Collector Username:</b>	STANDRIDGE_B			<b>Long DD:</b>	82	
<b>Collect Date:</b>				<b>Long MM:</b>	25	
<b>Map Source:</b>	1999 doqs			<b>Long SS:</b>		
<b>Map Source Scale:</b>	1926			<b>Gis Albx:</b>	554985.65	
<b>Intrpolation Scale:</b>				<b>Gis Alby:</b>	439857.35	
<b>Coord Accuracy ID:</b>	4			<b>Datum ID:</b>	HARN	
<b>Site Phase Dsc:</b>	Phase 4 - Design Implementation			<b>Geometry:</b>		
<b>Site Name:</b>	SOL WALKER					
<b>Documents:</b>	https://prodenv.dep.state.fl.us/DepNexus/public/electronic-documents/ERIC_13708/gis-facility!search					

**Program Details**

**Program:** Responsible Party Cleanup  
**Program Type:** RESPONSPARTY  
**Program Status:** ACTIVE  
**Site Manager:** Robert Sellers

[114](#)

8 of 9

WNW

0.00 /  
0.00

7.73 /  
-3

SOL WALKER  
1110 N 35TH STREET  
TAMPA FL 33605

ERIC

<b>Eric ID:</b>	ERIC_13919	<b>Offste Contami Key:</b>	CONTAMUNKNOWN
<b>Site Status:</b>	CLOSED	<b>Se Anno Cad Data:</b>	
<b>Source Facility ID:</b>	135888	<b>State:</b>	FL
<b>District:</b>	SWD	<b>County Name:</b>	Hillsborough
<b>WMD:</b>	SWFWMD	<b>County ID:</b>	29
<b>ICR Indicator:</b>	NO	<b>X:</b>	-82.4216200571726
<b>Discharge Date:</b>		<b>Y:</b>	27.9552690807753
<b>Method ID:</b>	DPHO	<b>Lat DD:</b>	27
<b>Object of Interest:</b>	CAP_R	<b>Lat MM:</b>	57
<b>Proximit to Object:</b>	CENTR	<b>Lat SS:</b>	
<b>Collector Username:</b>	WILLIAMS_CA	<b>Long DD:</b>	82
<b>Collect Date:</b>		<b>Long MM:</b>	25
<b>Map Source:</b>	2004_DOQQ	<b>Long SS:</b>	
<b>Map Source Scale:</b>	5000	<b>Gis Albx:</b>	554982.23
<b>Intrpolation Scale:</b>	5000	<b>Gis Alby:</b>	439819.37
<b>Coord Accuracy ID:</b>	3	<b>Datum ID:</b>	WGS84
<b>Site Phase Dsc:</b>	Phase 1 - Initial Assessment	<b>Geometry:</b>	
<b>Site Name:</b>	CFF RECYCLING USA (FORMER SOL WALKER MAIN YARD PROPERTY)		
<b>Documents:</b>	https://prodenv.dep.state.fl.us/DepNexus/public/electronic-documents/ERIC_13919/gis-facility!search		

**Program Details**

**Program:** Responsible Party Cleanup  
**Program Type:** RESPONSPARTY  
**Program Status:** COMPLETE

Map Key	Number of Records	Direction	Distance (mi/ft)	Elev/Diff (ft)	Site	DB
---------	-------------------	-----------	------------------	----------------	------	----

Site Manager: T Nehls

<a href="#">114</a>	9 of 9	WNW	0.00 / 0.00	7.73 / -3	CFF RECYCLING USA (FORMER SOL WALKER MAIN YARD PROPERTY) 1110 N 35TH STREET TAMPA FL	DWM CONTAM
---------------------	--------	-----	-------------	-----------	--	------------

<b>Program Area:</b>		<b>Method:</b>	
<b>Site ID:</b>	ERIC_13919	<b>Datum:</b>	
<b>District:</b>	SWD	<b>Related Party ID:</b>	
<b>Site Status:</b>		<b>Primary RP Role:</b>	
<b>Facility ID:</b>		<b>RP Begin Date:</b>	
<b>Section:</b>		<b>RP Address1:</b>	
<b>Township:</b>		<b>RP Address2:</b>	
<b>County:</b>	Hillsborough	<b>RP City:</b>	
<b>Range:</b>		<b>RP State:</b>	
<b>Facility Type:</b>		<b>RP Zip5:</b>	
<b>Rank:</b>		<b>RP Zip4:</b>	
<b>Operator:</b>		<b>RP Phone:</b>	
<b>Phone:</b>		<b>RP Extension:</b>	
<b>Name Changed:</b>		<b>Rp Bad Addr Ind:</b>	
<b>Addr Changed:</b>		<b>RP Name:</b>	
<b>Contact:</b>			
<b>Facility Type:</b>	-		

**Program Details**

<b>Facility Status:</b>		<b>Staff Assigned:</b>	
<b>Offsite Contam:</b>		<b>Priority:</b>	
<b>Priority Score:</b>		<b>Score Effective Dt:</b>	
<b>Project Coordinato:</b>		<b>Score When Ranked:</b>	
<b>Program Eligible:</b>		<b>District:</b>	
<b>Ineligible:</b>		<b>Datum:</b>	WGS84
<b>Program Area:</b>	RESPONSPARTY	<b>Method:</b>	DPHO
<b>Site Manager:</b>	T Nehls	<b>Lat DD:</b>	27
<b>Discharge Date:</b>	-	<b>Lat MM:</b>	57
<b>Discharge Eligibil:</b>	-	<b>Lat SS:</b>	
<b>Eligibility Progrm:</b>	-	<b>Long DD:</b>	82
<b>Cleanup Status:</b>	Closed-ERIC	<b>Long MM:</b>	25
<b>Closure Type:</b>	-	<b>Long SS:</b>	17.82
<b>Closure Date:</b>	-		

<a href="#">115</a>	1 of 1	ESE	0.00 / 0.00	30.18 / 19	INDUSTRIAL VACUUM 2210 HIGHWAY 301 TAMPA FL 33618	SEMS ARCHIVE
---------------------	--------	-----	-------------	------------	---	--------------

<b>Site ID:</b>	0404578	<b>FIPS Code:</b>	12057
<b>EPA ID:</b>	FLD157135336	<b>Cong District:</b>	07
<b>Superfund Alt Agmt:</b>	No	<b>Region:</b>	04
<b>Federal Facility:</b>	No	<b>County:</b>	HILLSBOROUGH
<b>FF Docket:</b>	No		

Map Key	Number of Records	Direction	Distance (mi/ft)	Elev/Diff (ft)	Site	DB
---------	-------------------	-----------	------------------	----------------	------	----

**NPL:** Not on the NPL  
**Non NPL Status:** NFRAP-Site does not qualify for the NPL based on existing information

**Action Information**

<b>Operable Units:</b>	00	<b>Start Actual:</b>	
<b>Action Code:</b>	PA	<b>Finish Actual:</b>	11/14/1989
<b>Action Name:</b>	PA	<b>Qual:</b>	H
<b>SEQ:</b>	1	<b>Curr Action Lead:</b>	EPA Perf
<b>Operable Units:</b>	00	<b>Start Actual:</b>	
<b>Action Code:</b>	VS	<b>Finish Actual:</b>	07/25/1994
<b>Action Name:</b>	ARCH SITE	<b>Qual:</b>	
<b>SEQ:</b>	1	<b>Curr Action Lead:</b>	EPA Perf In-Hse
<b>Operable Units:</b>	00	<b>Start Actual:</b>	08/17/1987
<b>Action Code:</b>	DS	<b>Finish Actual:</b>	08/17/1987
<b>Action Name:</b>	DISCVRY	<b>Qual:</b>	
<b>SEQ:</b>	1	<b>Curr Action Lead:</b>	EPA Perf
<b>Operable Units:</b>	00	<b>Start Actual:</b>	
<b>Action Code:</b>	SI	<b>Finish Actual:</b>	07/25/1994
<b>Action Name:</b>	SI	<b>Qual:</b>	N
<b>SEQ:</b>	1	<b>Curr Action Lead:</b>	EPA Perf

<a href="#">116</a>	1 of 4	ESE	0.00 / 0.00	32.90 / 22	Colonnade Crosstown 9333 Suarez Rd Tampa FL 33619	ERIC
---------------------	--------	-----	-------------	------------	---	------

<b>Eric ID:</b>	ERIC_15371	<b>Offste Contami Key:</b>	CONTAMUNKNOWN
<b>Site Status:</b>	OPEN	<b>Se Anno Cad Data:</b>	
<b>Source Facility ID:</b>	144713	<b>State:</b>	FL
<b>District:</b>	SWD	<b>County Name:</b>	Hillsborough
<b>WMD:</b>	SWFWMD	<b>County ID:</b>	29
<b>ICR Indicator:</b>	NO	<b>X:</b>	-82.3516043706007
<b>Discharge Date:</b>	2020/12/16 00:00:00+00	<b>Y:</b>	27.9258071700427
<b>Method ID:</b>	DPHO	<b>Lat DD:</b>	27
<b>Object of Interest:</b>	CATTL	<b>Lat MM:</b>	55
<b>Proximit to Object:</b>	CENTR	<b>Lat SS:</b>	
<b>Collector Username:</b>	AMRAM_AE	<b>Long DD:</b>	82
<b>Collect Date:</b>	2021/02/18 00:00:00+00	<b>Long MM:</b>	21
<b>Map Source:</b>	hybrid	<b>Long SS:</b>	
<b>Map Source Scale:</b>	9244649	<b>Gis Albx:</b>	561900.437038
<b>Intrpolation Scale:</b>	0	<b>Gis Alby:</b>	436637.72522
<b>Coord Accuracy ID:</b>	1	<b>Datum ID:</b>	WGS84
<b>Site Phase Dsc:</b>	Phase 1 - Initial Assessment	<b>Geometry:</b>	
<b>Site Name:</b>	Colonnade Crosstown		
<b>Documents:</b>	<a href="https://prodenv.dep.state.fl.us/DepNexus/public/electronic-documents/ERIC_15371/gis-facility!search">https://prodenv.dep.state.fl.us/DepNexus/public/electronic-documents/ERIC_15371/gis-facility!search</a>		

**Program Details**

Map Key	Number of Records	Direction	Distance (mi/ft)	Elev/Diff (ft)	Site	DB
<b>Program:</b>		Brownfield Site Rehabilitation				
<b>Program Type:</b>		BROWNFIELDS				
<b>Program Status:</b>		ACTIVE				
<b>Site Manager:</b>						

<a href="#">116</a>	2 of 4	ESE	0.00 / 0.00	32.90 / 22	Colonnade Crosstown 9333 Suarez Rd Tampa FL	DWM CONTAM
---------------------	--------	-----	-------------	------------	---	------------

<b>Program Area:</b>		<b>Method:</b>	
<b>Site ID:</b>	ERIC_15371	<b>Datum:</b>	
<b>District:</b>	SWD	<b>Related Party ID:</b>	
<b>Site Status:</b>	Open	<b>Primary RP Role:</b>	
<b>Facility ID:</b>		<b>RP Begin Date:</b>	
<b>Section:</b>		<b>RP Address1:</b>	
<b>Township:</b>		<b>RP Address2:</b>	
<b>County:</b>	Hillsborough	<b>RP City:</b>	
<b>Range:</b>		<b>RP State:</b>	
<b>Facility Type:</b>		<b>RP Zip5:</b>	
<b>Rank:</b>		<b>RP Zip4:</b>	
<b>Operator:</b>		<b>RP Phone:</b>	
<b>Phone:</b>		<b>RP Extension:</b>	
<b>Name Changed:</b>		<b>Rp Bad Addr Ind:</b>	
<b>Addr Changed:</b>		<b>RP Name:</b>	
<b>Contact:</b>			
<b>Facility Type:</b>			

**Program Details**

<b>Facility Status:</b>		<b>Staff Assigned:</b>	
<b>Offsite Contam:</b>		<b>Priority:</b>	
<b>Priority Score:</b>		<b>Score Effective Dt:</b>	
<b>Project Coordinato:</b>		<b>Score When Ranked:</b>	
<b>Program Eligible:</b>		<b>District:</b>	
<b>Ineligible:</b>		<b>Datum:</b>	WGS84
<b>Program Area:</b>	BROWNFIELDS	<b>Method:</b>	DPHO
<b>Site Manager:</b>		<b>Lat DD:</b>	27
<b>Discharge Date:</b>		<b>Lat MM:</b>	55
<b>Discharge Eligibil:</b>		<b>Lat SS:</b>	32.8872
<b>Eligibility Progm:</b>		<b>Long DD:</b>	82
<b>Cleanup Status:</b>		<b>Long MM:</b>	21
<b>Closure Type:</b>		<b>Long SS:</b>	5.7636
<b>Closure Date:</b>			

<a href="#">116</a>	3 of 4	ESE	0.00 / 0.00	32.90 / 22	Colonnade Crosstown 9333 Suarez Rd Tampa FL 33619	VCP
---------------------	--------	-----	-------------	------------	---	-----

<b>Eric ID:</b>	ERIC_15371	<b>Point Proximity:</b>	CENTR
<b>System ID:</b>	BF292002000	<b>Accuracy:</b>	1
<b>System:</b>	BROWNFIELD	<b>Verification Meth:</b>	DPHO
<b>Status:</b>	OPEN	<b>Verification Date:</b>	2/18/2021

Map Key	Number of Records	Direction	Distance (mi/ft)	Elev/Diff (ft)	Site	DB
<b>Activity Code:</b>	BSRA				<b>Latitude Degrees:</b> 27	
<b>Activity Dt:</b>	12/16/2020				<b>Latitude Minutes:</b> 55	
<b>County:</b>	Hillsborough				<b>Latitude Seconds:</b> 32.8872	
<b>District:</b>	SWD				<b>Longitude Degrees:</b> 82	
<b>Object of Interest:</b>	CATTL				<b>Longitude Minutes:</b> 21	
<b>Method:</b>	DPHO				<b>Longitude Seconds:</b> 5.7636	
<b>Datum:</b>	WGS84					
<b>Activity Description:</b>	Brownfields Site Rehabilitation Agreement					

<a href="#">116</a>	4 of 4	ESE	0.00 / 0.00	32.90 / 22	Colonnade Crosstown 9333 Suarez Rd Tampa FL 33619	VCP
<b>Eric ID:</b>	ERIC_15371				<b>Point Proximity:</b> CENTR	
<b>System ID:</b>	BF292002001				<b>Accuracy:</b> 1	
<b>System:</b>	BROWNFIELD				<b>Verification Meth:</b> DPHO	
<b>Status:</b>	OPEN				<b>Verification Date:</b> 2/18/2021	
<b>Activity Code:</b>	BSRA				<b>Latitude Degrees:</b> 27	
<b>Activity Dt:</b>	12/16/2020				<b>Latitude Minutes:</b> 55	
<b>County:</b>	Hillsborough				<b>Latitude Seconds:</b> 32.8872	
<b>District:</b>	SWD				<b>Longitude Degrees:</b> 82	
<b>Object of Interest:</b>	CATTL				<b>Longitude Minutes:</b> 21	
<b>Method:</b>	DPHO				<b>Longitude Seconds:</b> 5.7636	
<b>Datum:</b>	WGS84					
<b>Activity Description:</b>	Brownfields Site Rehabilitation Agreement					

<a href="#">117</a>	1 of 1	ESE	0.00 / 0.00	31.66 / 21	SELMON STORAGE FACILITY 2210 S US 301 HWY TAMPA FL 33619	FINDS/FRS
<b>Registry ID:</b>	110070064264					
<b>FIPS Code:</b>						
<b>HUC Code:</b>	03100206					
<b>Site Type Name:</b>	STATIONARY					
<b>Location Description:</b>						
<b>Supplemental Location:</b>						
<b>Create Date:</b>	02-JUN-17					
<b>Update Date:</b>						
<b>Interest Types:</b>	ICIS-NPDES NON-MAJOR, STORM WATER CONSTRUCTION					
<b>SIC Codes:</b>						
<b>SIC Code Descriptions:</b>						
<b>NAICS Codes:</b>						
<b>NAICS Code Descriptions:</b>						
<b>Conveyor:</b>	FRS-GEOCODE					
<b>Federal Facility Code:</b>						
<b>Federal Agency Name:</b>						
<b>Tribal Land Code:</b>						
<b>Tribal Land Name:</b>						
<b>Congressional Dist No:</b>	12					
<b>Census Block Code:</b>	120570133151038					
<b>EPA Region Code:</b>	04					



Map Key	Number of Records	Direction	Distance (mi/ft)	Elev/Diff (ft)	Site	DB
---------	-------------------	-----------	------------------	----------------	------	----

**County Name:**  
**US/Mexico Border Ind:**  
**Latitude:** 27.9272  
**Longitude:** -82.3505  
**Reference Point:** ENTRANCE POINT OF A FACILITY OR STATION  
**Coord Collection Method:** ADDRESS MATCHING-HOUSE NUMBER  
**Accuracy Value:** 50  
**Datum:** NAD83  
**Source:**  
**Facility Detail Rprt URL:** https://ofmpub.epa.gov/frs\_public2/fii\_query\_detail.disp\_program\_facility?p\_registry\_id=110070064264  
**Program Acronyms:**  
 NPDES:FLR20BE19

<a href="#">118</a>	1 of 1	WNW	0.00 / 0.00	5.92 / -5	Adamo Drive and 34th Street TAMPA FL	SPILLS
---------------------	--------	-----	-------------	-----------	---	--------

**Incident No:** 46459  
**Incident Type:** Inland  
**Incident Date:** 01/08/2012  
**County:** Hillsborough

**Spill Details**

**Incident Status:**  
**Incident Party Type:**  
**Incident Party Name:**  
**Pollutant Name:** Diesel fuel  
**Pollutant Category:**  
**Pollutant Actual Volume:** 150  
**Pollutant Unit Measure:** gallon  
**Criminal Indicator:**  
**Hurricane Indicator:**  
**Description:** Accident  
**On Scene Response:**

**Spill Details**

**Incident Status:**  
**Incident Party Type:**  
**Incident Party Name:**  
**Pollutant Name:** Diesel fuel  
**Pollutant Category:**  
**Pollutant Actual Volume:** 150  
**Pollutant Unit Measure:** gallon  
**Criminal Indicator:**  
**Hurricane Indicator:**  
**Description:** Fuel Leak/Overflow  
**On Scene Response:**

**Spill Details**

**Incident Status:**  
**Incident Party Type:**  
**Incident Party Name:**  
**Pollutant Name:** Diesel fuel  
**Pollutant Category:**  
**Pollutant Actual Volume:** 150  
**Pollutant Unit Measure:** gallon  
**Criminal Indicator:**  
**Hurricane Indicator:**  
**Description:** Spill  
**On Scene Response:**

Map Key	Number of Records	Direction	Distance (mi/ft)	Elev/Diff (ft)	Site	DB
<a href="#">119</a>	1 of 1	ESE	0.00 / 0.00	32.57 / 21	STAR DAIRY 1615 S US HIGHWAY 301 TAMPA FL 336195011	FINDS/FRS

**Registry ID:** 110035527711  
**FIPS Code:** 12057  
**HUC Code:** 03100206  
**Site Type Name:** STATIONARY  
**Location Description:**  
**Supplemental Location:**  
**Create Date:** 23-APR-08  
**Update Date:**  
**Interest Types:** STATE MASTER  
**SIC Codes:**  
**SIC Code Descriptions:**  
**NAICS Codes:**  
**NAICS Code Descriptions:**  
**Conveyor:** FRS-GEOCODE  
**Federal Facility Code:**  
**Federal Agency Name:**  
**Tribal Land Code:**  
**Tribal Land Name:**  
**Congressional Dist No:** 12  
**Census Block Code:** 120570135051011  
**EPA Region Code:** 04  
**County Name:** HILLS  
**US/Mexico Border Ind:**  
**Latitude:** 27.928519  
**Longitude:** -82.350955  
**Reference Point:** ENTRANCE POINT OF A FACILITY OR STATION  
**Coord Collection Method:** ADDRESS MATCHING-HOUSE NUMBER  
**Accuracy Value:** 50  
**Datum:** NAD83  
**Source:**  
**Facility Detail Rprt URL:** [https://ofmpub.epa.gov/frs\\_public2/fii\\_query\\_detail.disp\\_program\\_facility?p\\_registry\\_id=110035527711](https://ofmpub.epa.gov/frs_public2/fii_query_detail.disp_program_facility?p_registry_id=110035527711)  
**Program Acronyms:**

FDM:20778

<a href="#">120</a>	1 of 4	WNW	0.00 / 0.00	6.18 / -5	CSX TRANSPORTATION - TANKER SPILL 0.3 MI W OF 34TH ST & ADAMO DR TAMPA FL 33605	LST
---------------------	--------	-----	-------------	-----------	---	-----

**Facility ID:** 9806346  
**Facility Status:** CLOSED  
**Facility Type:** Z - Other Regulated Facility  
**Score:**  
**Score Effective Date:**  
**Score when Ranked:**

**Datum:**  
**Lat DD:** 27  
**Lat MM:** 57  
**Lat SS:** 11.87  
**Long DD:** 82  
**Long MM:** 25

<b>Map Key</b>	<b>Number of Records</b>	<b>Direction</b>	<b>Distance (mi/ft)</b>	<b>Elev/Diff (ft)</b>	<b>Site</b>	<b>DB</b>
<b>Rank:</b>					<b>Long SS:</b> 36.67	
<b>Operator:</b>	ED COOK SR				<b>Facility T (Map):</b> Other Regulated Facility	
<b>Prim Related Party:</b>	55697				<b>Facility S (Map):</b> CLOSED	
<b>Primary RP Role:</b>	CU RESPONSIBLE PARTY				<b>County (Map):</b> HILLSBOROUGH	
<b>RP Begin Date:</b>	01/14/2004				<b>Collection (Map):</b> DPHO	
<b>Phone:</b>	(904)359-3100				<b>Collector (Map):</b> DAVIS_B	
<b>Name Changed:</b>					<b>Collecti 1 (Map):</b> 7/14/2005	
<b>Address Changed:</b>					<b>Datum (Map):</b> HARN	
<b>Section:</b>	17				<b>Rel Feat (Map):</b> CENTR	
<b>Township:</b>	29S				<b>Geometry (Map):</b>	
<b>Range:</b>	19E				<b>Lat DD (Map):</b> 27	
<b>District:</b>	SWD				<b>Lat MM (Map):</b> 57	
<b>County:</b>	HILLSBOROUGH				<b>Lat SS (Map):</b>	
<b>County No:</b>	29				<b>Long DD (Map):</b> 82	
<b>Feature:</b>					<b>Long MM (Map):</b> 25	
<b>Method:</b>					<b>Long SS (Map):</b>	
<b>RP Name:</b>	CSX TRANSPORTATION INC					
<b>RP Address1:</b>	500 WATER ST #J-305					
<b>RP Address2:</b>	ATTN: ED COOK SR-HAZ MTRLS MGR					
<b>RP City:</b>	JACKSONVILLE					
<b>RP State:</b>	FL					
<b>RP Zip5:</b>	32202					
<b>RP Zip4:</b>						
<b>Contact:</b>	ED COOK SR					
<b>RP Phone:</b>	(904)359-3100					
<b>RP Phone Ext.:</b>						
<b>RP Bad Addr Ind:</b>	No					
<b>Facility Name (Map):</b>	CSX TRANSPORTATION - TANKER SPILL					
<b>Address (Map):</b>	0.3 MI W OF 34TH ST & ADAMO DR					
<b>City (Map):</b>	TAMPA					
<b>Zip5 (Map):</b>	33605					
<b>Document L (Map):</b>	<a href="https://prodenv.dep.state.fl.us/DepNexus/public/electronic-documents/9806346/facility!search">https://prodenv.dep.state.fl.us/DepNexus/public/electronic-documents/9806346/facility!search</a>					
<b>Oculus Docs Inventory:</b>	<a href="https://eriservice7.ecologeris.com/ErisExt/flo/ocure.ashx?ID=9806346&amp;CAT=11">https://eriservice7.ecologeris.com/ErisExt/flo/ocure.ashx?ID=9806346&amp;CAT=11</a>					
<b>Information Portal Fac URL:</b>	<a href="http://prodenv.dep.state.fl.us/DepNexus/public/facilitysearch?pagination=true&amp;facility.id=9806346">http://prodenv.dep.state.fl.us/DepNexus/public/facilitysearch?pagination=true&amp;facility.id=9806346</a>					
<b>Information Portal Doc URL:</b>	<a href="http://prodenv.dep.state.fl.us/DepNexus/public/electronic-documents/9806346/facility!search">http://prodenv.dep.state.fl.us/DepNexus/public/electronic-documents/9806346/facility!search</a>					
<b>Source:</b>	DEP; Storage Tanks & Contamination Monitoring, Discharge Info.; FDEP Open Data, Petroleum Contamination Monitoring (PCTS) Discharges (Map)					

**Discharge Cleanup Summary**

<b>Discharge Date:</b>	08/13/1996
<b>Cleanup Required:</b>	N - NO CLEANUP REQUIRED
<b>Discharge Cleanup Status:</b>	NREQ - CLEANUP NOT REQUIRED
<b>Discharge Cleanup Stat Date:</b>	01/28/2004
<b>Eligibility Indicator:</b>	I - INELIGIBLE
<b>Site Manager:</b>	
<b>Site Manager End Date:</b>	
<b>Tank Office:</b>	-

**Task Info**

Map Key	Number of Records	Direction	Distance (mi/ft)	Elev/Diff (ft)	Site	DB
<b>SA Task ID:</b>			<b>SR Soil Treatment:</b>			
<b>SA Cleanup Resp:</b>			<b>SR Other Treatment:</b>			
<b>SA Actual Cost:</b>			<b>SR Alt Proc Rec:</b>			
<b>SA Complete Date:</b>			<b>RAP Task ID:</b>			
<b>SA Payment Date:</b>			<b>RAP Clean Resp ID:</b>			
<b>SR Task ID:</b>	73066					
<b>SR Cleanup Resp:</b>	RP - RESPONSIBLE PARTY					
<b>SR Actual Cost:</b>			<b>RAP Actual Cost:</b>			
<b>SR Complete Date:</b>			<b>RAP Complete Date:</b>			
<b>SR Payment Date:</b>			<b>RAP Payment Date:</b>			
<b>SR Oral Date:</b>			<b>RAP Last Ord Appr:</b>			
<b>SR Written Date:</b>	08-13-1996					
<b>SR Soil Removal:</b>	08-26-1996					
<b>SR Free Prod Rmvl:</b>	Yes					
<b>SR Soil Ton Remove:</b>	89					
<b>SR Fund Elig Type:</b>			<b>RA Task ID:</b>			
<b>SA Fund Elig Type:</b>			<b>RA Cleanup Resp:</b>			
<b>RAP Fund Elig Type:</b>			<b>RA Yrs to Complete:</b>			
<b>RA Fund Elig Type:</b>			<b>RA Actual Cost:</b>			
<b>SR Alternate Procedure Status:</b>			<b>Tank Office:</b>			
<b>SR Alt Procedure Status Dt:</b>						
<b>SR Alt Procedure Comment:</b>						
<b>SRC Action Type:</b>						
<b>SRC Submit Date:</b>						
<b>SRC Review Date:</b>						
<b>SRC Complete Status:</b>						
<b>SRC Comp Status Dt:</b>						
<b>SRC Issue Date:</b>						
<b>SRC Comments:</b>						

**Discharge Info (Map)**

<b>Discharge:</b>	54859	<b>Eligibility:</b>	INELIGIBLE
<b>Discharge 1:</b>	13-Aug-1996	<b>Eligibility 1:</b>	
<b>Discharge 2:</b>	0	<b>Report Pha:</b>	COMPLETED
<b>Discharge 3:</b>	NREQ	<b>Report Sub:</b>	COMPLETED
<b>General Cl:</b>	NO CLEANUP REQUIRED	<b>Report S 1:</b>	28-Jan-2004
<b>Disch Clea:</b>	28-Jan-2004	<b>Staff Assi:</b>	
<b>Tank Offic:</b>			

**AST UST Discharges**

<b>Dep Co:</b>	P	<b>Long SS:</b>	
<b>CU Req:</b>	N	<b>CU Stat:</b>	
<b>Score:</b>		<b>Stat Desc:</b>	CLEANUP NOT REQUIRED
<b>Descrip:</b>	NO CLEANUP REQUIRED	<b>Fac Name:</b>	CSX TRANSPORTATION - TANKER SPILL
<b>Discharge Date:</b>	13-AUG-96	<b>Fac Type:</b>	Z
<b>Score Date:</b>		<b>Type Desc:</b>	Other Regulated Facility
<b>Stat Date:</b>	28-JAN-2004	<b>Fac Addr:</b>	0.3 MI W OF 34TH ST & ADAMO DR
<b>LL Meth:</b>		<b>Fac City:</b>	TAMPA

Map Key	Number of Records	Direction	Distance (mi/ft)	Elev/Diff (ft)	Site	DB
Lat DD:					Fac Zip:	33605
Lat MM:					County:	29
Lat SS:					Fac State:	CLOSED
Long DD:					Fac Phone:	9043593100
Long MM:						
Prg Dsec:						

<a href="#">120</a>	2 of 4	WNW	0.00 / 0.00	6.18 / -5	34TH & ADAMO (COT LF#42) 34TH ST & ADAMO DR TAMPA FL	WCRPS
Site ID:	228387			Coord Accuracy ID:	4	
Datum ID:	NAD83			Zip5:	33605	
Method ID:	UNVR			Zip4:		
Feature:				County ID:	29	
Object of Interest:	CAP_RAP SITE			County:	HILLSBOROUGH	
Proximity to Object:	VICIN			Lat DD:	27	
Interpolation Scale:				Lat MM:	57	
Map Source:	1999 doqs			Long DD:	82	
Map Source Scale:	1999			Long MM:	25	
Collect Program ID:	CL					
Collect Username:						
Collect Affiliation:						
Verifying Program ID:	CL					
Verify Method ID:	DPHO					
Verifier Username:	STANDRIDGE_B					
Verifier Affiliation:	DEPARTMENT OF ENVIRONMENTAL PROTECTION					
Project Name:	34TH & ADAMO (COT LF#42)					
Documents:	https://prodenv.dep.state.fl.us/DepNexus/public/electronic-documents/COM_228387/gis-facility!search					

#### Project Details

Project ID:	276769	District:	SWD
OGC No:		GIS ALBX:	554974.76
Status:	INACTIVE	GIS ALBY:	439614.42
Priority Score:		Source:	Inactive Responsible Party Sites
Offsite COC:	U		
Contaminants:	historic landfill		

<a href="#">120</a>	3 of 4	WNW	0.00 / 0.00	6.18 / -5	34TH & ADAMO (COT LF#42) 34TH ST & ADAMO DR TAMPA FL	DWM CONTAM
Program Area:		Method:				
Site ID:	ERIC_13867	Datum:				
District:	SWD	Related Party ID:				
Site Status:		Primary RP Role:				
Facility ID:		RP Begin Date:				
Section:		RP Address1:				
Township:		RP Address2:				
County:	Hillsborough	RP City:				
Range:		RP State:				

Map Key	Number of Records	Direction	Distance (mi/ft)	Elev/Diff (ft)	Site	DB
<b>Facility Type:</b>				<b>RP Zip5:</b>		
<b>Rank:</b>				<b>RP Zip4:</b>		
<b>Operator:</b>				<b>RP Phone:</b>		
<b>Phone:</b>				<b>RP Extension:</b>		
<b>Name Changed:</b>				<b>Rp Bad Addr Ind:</b>		
<b>Addr Changed:</b>				<b>RP Name:</b>		
<b>Contact:</b>						
<b>Facility Type:</b>				-		

**Program Details**

<b>Facility Status:</b>		<b>Staff Assigned:</b>	
<b>Offsite Contam:</b>		<b>Priority:</b>	
<b>Priority Score:</b>		<b>Score Effective Dt:</b>	
<b>Project Coordinato:</b>		<b>Score When Ranked:</b>	
<b>Program Eligible:</b>		<b>District:</b>	
<b>Ineligible:</b>		<b>Datum:</b> NAD83	
<b>Program Area:</b> RESPONSPARTY		<b>Method:</b> DPHO	
<b>Site Manager:</b> Justin Chamberlain		<b>Lat DD:</b> 27	
<b>Discharge Date:</b> -		<b>Lat MM:</b> 57	
<b>Discharge Eligibil:</b> -		<b>Lat SS:</b>	
<b>Eligibility Progrm:</b> -		<b>Long DD:</b> 82	
<b>Cleanup Status:</b> Open-ERIC		<b>Long MM:</b> 25	
<b>Closure Type:</b> -		<b>Long SS:</b> 18.1814	
<b>Closure Date:</b> -			

[120](#)    4 of 4    **WNW**    0.00 / 0.00    6.18 / -5    **34TH & ADAMO (COT LF#42)**    **CLEANUP DEP**  
**34TH ST & ADAMO DR**  
**TAMPA FL 33605-**

<b>Source Database:</b>	ERIC	<b>Verifier Username:</b>	STANDRIDGE_B
<b>Source Database ID:</b>	ERIC_13867	<b>Verif Status:</b>	
<b>RSC2 Remed Status:</b>	OPEN	<b>Verifier Affiliatn:</b>	
<b>Collect Username:</b>		<b>Verification Date:</b>	2005/04/07 23:34:28+00
<b>Collect Date:</b>		<b>Verif Coord Method:</b>	DPHO
<b>Collect Affiliatn:</b>		<b>DC4 Datum ID:</b>	NAD83
<b>OIC Object:</b>	CAP_R	<b>Interpolat:</b>	
<b>PC2 Proximity ID:</b>	VICIN	<b>Map Source:</b>	1999 doqs
<b>CALC Coord Acc:</b>	4	<b>Map Sour 1:</b>	1999
<b>Coordinate Method:</b>	DPHO	<b>County:</b>	
<b>Cc2 County:</b>	29	<b>Latitude D:</b>	27
<b>Oc3 Office:</b>	SWD	<b>Latitude M:</b>	57
<b>Y:</b>	27.9534207853959	<b>Longitude D:</b>	82
<b>X:</b>	-82.4217204465696	<b>Longitude M:</b>	25
<b>Geometry:</b>			

**Details**

<b>Object ID:</b>	987
<b>CPAC Program Area ID:</b>	CU
<b>CLCC Cleanup Category Key:</b>	OTHCU

Map Key	Number of Records	Direction	Distance (mi/ft)	Elev/Diff (ft)	Site	DB
<b>DEP Cleanup Site Key:</b>		73704816				
<b>Data Load Date:</b>		2022/11/22 07:00:18+00				
<b>Comments:</b>		Alternate ID:				
<b>Documents:</b>		<a href="https://prodenv.dep.state.fl.us/DepNexus/public/electronic-documents/ERIC_13867/facility!search">https://prodenv.dep.state.fl.us/DepNexus/public/electronic-documents/ERIC_13867/facility!search</a>				

<a href="#">121</a>	1 of 1	WNW	0.00 / 0.00	6.18 / -5	34TH & ADAMO (COT LF#42) 34TH ST & ADAMO DR TAMPA FL 33605	ERIC
<b>Eric ID:</b>	ERIC_13867		<b>Offste Contami Key:</b>		CONTAMUNKNOWN	
<b>Site Status:</b>	OPEN		<b>Se Anno Cad Data:</b>			
<b>Source Facility ID:</b>	139615		<b>State:</b>		FL	
<b>District:</b>	SWD		<b>County Name:</b>		Hillsborough	
<b>WMD:</b>	SWFWMD		<b>County ID:</b>		29	
<b>ICR Indicator:</b>	NO		<b>X:</b>		-82.4217228385953	
<b>Discharge Date:</b>			<b>Y:</b>		27.9534246090994	
<b>Method ID:</b>	DPHO		<b>Lat DD:</b>		27	
<b>Object of Interest:</b>	CAP_R		<b>Lat MM:</b>		57	
<b>Proximit to Object:</b>	VICIN		<b>Lat SS:</b>			
<b>Collector Username:</b>			<b>Long DD:</b>		82	
<b>Collect Date:</b>			<b>Long MM:</b>		25	
<b>Map Source:</b>	1999 doqs		<b>Long SS:</b>			
<b>Map Source Scale:</b>	1999		<b>Gis Albx:</b>		554974.76	
<b>Intrpolation Scale:</b>			<b>Gis Alby:</b>		439614.42	
<b>Coord Accuracy ID:</b>	4		<b>Datum ID:</b>		NAD83	
<b>Site Phase Dsc:</b>	Phase 2 - Full Assessment		<b>Geometry:</b>			
<b>Site Name:</b>	34TH & ADAMO (COT LF#42)					
<b>Documents:</b>	<a href="https://prodenv.dep.state.fl.us/DepNexus/public/electronic-documents/ERIC_13867/gis-facility!search">https://prodenv.dep.state.fl.us/DepNexus/public/electronic-documents/ERIC_13867/gis-facility!search</a>					

**Program Details**

<b>Program:</b>	Responsible Party Cleanup
<b>Program Type:</b>	RESPONSPARTY
<b>Program Status:</b>	ACTIVE
<b>Site Manager:</b>	Justin Chamberlain

<a href="#">122</a>	1 of 5	WNW	0.00 / 0.00	5.65 / -5	SOL WALKER & CO 1111 N 34TH ST TAMPA FL 32794	LST
<b>Facility ID:</b>	8625371		<b>Datum:</b>		0	
<b>Facility Status:</b>	CLOSED		<b>Lat DD:</b>		27	
<b>Facility Type:</b>	C - Fuel user/Non-retail		<b>Lat MM:</b>		57	
<b>Score:</b>	10		<b>Lat SS:</b>		19.2133	
<b>Score Effctve Date:</b>	03/06/2006		<b>Long DD:</b>		82	
<b>Score when Ranked:</b>	5		<b>Long MM:</b>		25	
<b>Rank:</b>	14364		<b>Long SS:</b>		15.7038	
<b>Operator:</b>	SOL WALKER & CO.		<b>Facility T (Map):</b>		Fuel user/Non-retail	
<b>Prim Related Party:</b>	20191		<b>Facility S (Map):</b>		CLOSED	
<b>Primary RP Role:</b>	ACCOUNT OWNER		<b>County (Map):</b>		HILLSBOROUGH	
<b>RP Begin Date:</b>	05/05/1986		<b>Collection (Map):</b>		DPHO	
<b>Phone:</b>	(813)248-5796		<b>Collector (Map):</b>		Williams_CA	

Map Key	Number of Records	Direction	Distance (mi/ft)	Elev/Diff (ft)	Site	DB
<b>Name Changed:</b>	07/01/1996				<b>Collecti 1 (Map):</b>	7/23/2012
<b>Address Changed:</b>	12/23/2019				<b>Datum (Map):</b>	NAD83
<b>Section:</b>					<b>Rel Feat (Map):</b>	EXACT
<b>Township:</b>					<b>Geometry (Map):</b>	
<b>Range:</b>					<b>Lat DD (Map):</b>	27
<b>District:</b>	SWD				<b>Lat MM (Map):</b>	57
<b>County:</b>	HILLSBOROUGH				<b>Lat SS (Map):</b>	
<b>County No:</b>	29				<b>Long DD (Map):</b>	82
<b>Feature:</b>					<b>Long MM (Map):</b>	25
<b>Method:</b>	ADDM				<b>Long SS (Map):</b>	
<b>RP Name:</b>		SOL WALKER & CO				
<b>RP Address1:</b>		3435 BAYSHORE BLVD #300				
<b>RP Address2:</b>						
<b>RP City:</b>		TAMPA				
<b>RP State:</b>		FL				
<b>RP Zip5:</b>		33629				
<b>RP Zip4:</b>						
<b>Contact:</b>		SOL WALKER				
<b>RP Phone:</b>		(813)831-1918				
<b>RP Phone Ext.:</b>						
<b>RP Bad Addr Ind:</b>		No				
<b>Facility Name (Map):</b>		SOL WALKER & CO				
<b>Address (Map):</b>		1111 N 34TH ST				
<b>City (Map):</b>		TAMPA				
<b>Zip5 (Map):</b>		32794				
<b>Document L (Map):</b>		<a href="https://prodenv.dep.state.fl.us/DepNexus/public/electronic-documents/8625371/facility!search">https://prodenv.dep.state.fl.us/DepNexus/public/electronic-documents/8625371/facility!search</a>				
<b>Oculus Docs Inventory:</b>		<a href="https://eriservice7.ecologeris.com/ErisExt/flo/ocure.ashx?ID=8625371&amp;CAT=11">https://eriservice7.ecologeris.com/ErisExt/flo/ocure.ashx?ID=8625371&amp;CAT=11</a>				
<b>Information Portal Fac URL:</b>		<a href="http://prodenv.dep.state.fl.us/DepNexus/public/facilitysearch?pagination=true&amp;facility.id=8625371">http://prodenv.dep.state.fl.us/DepNexus/public/facilitysearch?pagination=true&amp;facility.id=8625371</a>				
<b>Information Portal Doc URL:</b>		<a href="http://prodenv.dep.state.fl.us/DepNexus/public/electronic-documents/8625371/facility!search">http://prodenv.dep.state.fl.us/DepNexus/public/electronic-documents/8625371/facility!search</a>				
<b>Source:</b>		DEP; Storage Tanks & Contamination Monitoring, Discharge Info.; FDEP Open Data, Petroleum Contamination Monitoring (PCTS) Discharges (Map)				

**Discharge Cleanup Summary**

<b>Discharge Date:</b>	06/26/1996
<b>Cleanup Required:</b>	R - CLEANUP REQUIRED
<b>Discharge Cleanup Status:</b>	SRCR - SRCR COMPLETE
<b>Discharge Cleanup Stat Date:</b>	12/27/2019
<b>Eligibility Indicator:</b>	E - ELIGIBLE
<b>Site Manager:</b>	SANDOVAL_E
<b>Site Manager End Date:</b>	12/26/2019
<b>Tank Office:</b>	PCLP29 - HILLSBOROUGH ENVIRONMENTAL PROTECTION COMMISSION

**Contaminated Media**

<b>Contaminated Drinking Wells:</b>	0
<b>Contaminated Mntring Wells:</b>	NO
<b>Contaminated Soil:</b>	YES
<b>Contaminated Surface Water:</b>	NO
<b>Contaminated Ground Water:</b>	NO
<b>Pollutant:</b>	A - Leaded Gas



Map Key	Number of Records	Direction	Distance (mi/ft)	Elev/Diff (ft)	Site	DB
---------	-------------------	-----------	------------------	----------------	------	----

Other Description:  
Gallons Discharged:

Contaminated Media

Contaminated Drinking Wells: 0  
 Contaminated Mntring Wells: NO  
 Contaminated Soil: YES  
 Contaminated Surface Water: NO  
 Contaminated Ground Water: NO  
 Pollutant: B - Unleaded Gas  
 Other Description:  
 Gallons Discharged:

Contaminated Media

Contaminated Drinking Wells: 0  
 Contaminated Mntring Wells: NO  
 Contaminated Soil: YES  
 Contaminated Surface Water: NO  
 Contaminated Ground Water: NO  
 Pollutant: D - Vehicular Diesel  
 Other Description:  
 Gallons Discharged:

Petroleum Cleanup Program Eligibility

Cleanup Program: A - ABANDONED TANK RESTORATION PROGRAM  
 Eligibility Status: ELIGIBLE

Task Info

SA Task ID:	95376	SR Soil Treatment:	
SA Cleanup Resp:	-	SR Other Treatment:	
SA Actual Cost:		SR Alt Proc Rec:	
SA Complete Date:		RAP Task ID:	
SA Payment Date:		RAP Clean Resp ID:	-
SR Task ID:		RAP Actual Cost:	
SR Cleanup Resp:	-	RAP Complete Date:	
SR Actual Cost:		RAP Payment Date:	
SR Complete Date:		RAP Last Ord Appr:	
SR Payment Date:		RA Task ID:	
SR Oral Date:		RA Cleanup Resp:	-
SR Written Date:		RA Yrs to Complete:	
SR Soil Removal:		RA Actual Cost:	
SR Free Prod Rmvl:		Tank Office:	PCLP29 - Hillsborough County
SR Soil Ton Remove:			
SR Fund Elig Type:	-		
SA Fund Elig Type:	-		

Map Key	Number of Records	Direction	Distance (mi/ft)	Elev/Diff (ft)	Site	DB
RAP Fund Elig Type:	-					
RA Fund Elig Type:	-					
SR Alternate Procedure Status:						
SR Alt Procedure Status Dt:						
SR Alt Procedure Comment:						
SRC Action Type:	-					
SRC Submit Date:						
SRC Review Date:						
SRC Complete Status:	-					
SRC Comp Status Dt:						
SRC Issue Date:						
SRC Comments:						

**Petroleum Cleanup Funding Cap Encumbrance to Date**

FCFS:	\$0.00
LPSPASM:	\$0.00
SPASM:	\$0.00
NPDES:	\$0.00
Utility 1 Time Payments:	\$0.00
All Wo Ta Co Pos Encumbered:	\$23,000.82
Wo Ta Co Pos Exclu from Cap:	\$0.00
Ttl Amnt Encumbered to Date:	\$23,000.82
Ttl Amnt Encumbered Towar:	\$23,000.82

**Petroleum Cleanup PCT Facility Score**

Related Party ID:	20191
RP Contact:	SOL WALKER
Facility Cleanup Status:	CMPL - COMPLETED
Bad Address Indicator:	N

**Discharge Info (Map)**

Discharge:	47690	Eligibility:	ELIGIBLE
Discharge 1:	26-Jun-1996	Eligibility 1:	ATRP
Discharge 2:	10	Report Pha:	COMPLETED
Discharge 3:	SRCR	Report Sub:	COMPLETED
General Cl:	CLOSURE	Report S 1:	27-Dec-2019
Disch Clea:	27-Dec-2019	Staff Assi:	
Tank Offic:	HILLSBOROUGH ENVIRONMENTAL PROTECTION COMMISSION		

**AST UST Discharges**

Dep Co:	P	Long SS:	19.6176
CU Req:	R	CU Stat:	
Score:	00010	Stat Desc:	SRCR COMPLETE
Descrip:	CLEANUP REQUIRED	Fac Name:	SOL WALKER & CO
Discharge Date:	26-JUN-96	Fac Type:	C

Map Key	Number of Records	Direction	Distance (mi/ft)	Elev/Diff (ft)	Site	DB	
Score Date:	24-JUL-2013			Type Desc:	Fuel user/Non-retail		
Stat Date:	27-DEC-2019			Fac Addr:	1111 N 34TH ST		
LL Meth:	ADDM			Fac City:	TAMPA		
Lat DD:	27			Fac Zip:	32794		
Lat MM:	57			County:	29		
Lat SS:	17.758			Fac State:	CLOSED		
Long DD:	82			Fac Phone:	8132485796		
Long MM:	52						
Prg Dsec:		ABANDONED TANK RESTORATION PROGRAM					

**Eligible Discharges**

**Program:** ATRP  
**Current Status:** CLOSED  
**Discharge Date:** 06/26/1996  
**Score:** 10  
**Facility:** SOL WALKER & CO  
**Address:** 1111 N 34TH ST  
**City:** TAMPA  
**Zip:** 32794  
**County:** HILLSBOROUGH  
**Owner:** SOL WALKER & CO  
**Owner Address:** 3435 BAYSHORE BLVD #300  
**Owner City:** TAMPA  
**Owner State:** FL  
**Owner Zip:** 33629  
**Owner Phone:** (813)831-1918  
**Owner Email:**

---

<a href="#">122</a>	2 of 5	<b>WNW</b>	0.00 / 0.00	5.65 / -5	<b>META PROPERTIES</b> 1111 N 34TH ST TAMPA FL 33605-5801	<b>FINDS/FRS</b>
---------------------	--------	------------	----------------	--------------	---	------------------

**Registry ID:** 110070816797  
**FIPS Code:**  
**HUC Code:**  
**Site Type Name:** STATIONARY  
**Location Description:**  
**Supplemental Location:** 1110 N. 35TH STREET  
**Create Date:** 13-JUL-20  
**Update Date:**  
**Interest Types:** ICIS-NPDES NON-MAJOR, STORM WATER CONSTRUCTION  
**SIC Codes:**  
**SIC Code Descriptions:**  
**NAICS Codes:**  
**NAICS Code Descriptions:**  
**Conveyor:**  
**Federal Facility Code:**  
**Federal Agency Name:**  
**Tribal Land Code:**  
**Tribal Land Name:**

Map Key	Number of Records	Direction	Distance (mi/ft)	Elev/Diff (ft)	Site	DB
---------	-------------------	-----------	------------------	----------------	------	----

**Congressional Dist No:**  
**Census Block Code:**  
**EPA Region Code:** 04  
**County Name:**  
**US/Mexico Border Ind:**  
**Latitude:**  
**Longitude:**  
**Reference Point:**  
**Coord Collection Method:**  
**Accuracy Value:**  
**Datum:** NAD83  
**Source:**  
**Facility Detail Rprt URL:** [https://ofmpub.epa.gov/frs\\_public2/fii\\_query\\_detail.disp\\_program\\_facility?p\\_registry\\_id=110070816797](https://ofmpub.epa.gov/frs_public2/fii_query_detail.disp_program_facility?p_registry_id=110070816797)  
**Program Acronyms:**  
 NPDES:FLR10TQ28

<a href="#">122</a>	3 of 5	WNW	0.00 / 0.00	5.65 / -5	SOL WALKER & CO 1111 N 34TH ST TAMPA FL 32794	UST
---------------------	--------	-----	-------------	-----------	---	-----

<b>Facility ID:</b>	8625371	<b>County:</b>	HILLSBOROUGH
<b>Facility Status:</b>	CLOSED	<b>Lat/Long Method:</b>	ADDM
<b>Facility Type:</b>	C	<b>Lat DD:</b>	27
<b>Type Desc:</b>	Fuel user/Non-retail	<b>Lat MM:</b>	57
<b>Facility Phone:</b>	8132485796	<b>Lat SS:</b>	17.758
<b>Dep Co:</b>	P	<b>Long DD:</b>	82
<b>Owner ID:</b>	20191	<b>Long MM:</b>	52
<b>Owner Phone:</b>	8138311918	<b>Long SS:</b>	19.6176
<b>Owner:</b>	SOL WALKER & CO		
<b>Owner Address1:</b>	3435 BAYSHORE BLVD #300		
<b>Owner Address2:</b>			
<b>Owner City:</b>	TAMPA		
<b>Owner State:</b>	FL		
<b>Owner Zip 5:</b>	33629		
<b>Contact:</b>	SOL WALKER		
<b>Source:</b>	Tank Facility - All Locations and Tank Information; Tank Facility - All Locations and Owner Information		
<b>Oculus Docs Inventory URL:</b>	<a href="https://erisservice7.ecologeris.com/ErisExt/flo/ocure.ashx?ID=8625371&amp;CAT=11">https://erisservice7.ecologeris.com/ErisExt/flo/ocure.ashx?ID=8625371&amp;CAT=11</a>		
<b>Information Portal Fac URL:</b>	<a href="http://prodenv.dep.state.fl.us/DepNexus/public/facilitysearch?pagination=true&amp;facility.id=8625371">http://prodenv.dep.state.fl.us/DepNexus/public/facilitysearch?pagination=true&amp;facility.id=8625371</a>		
<b>Information Portal Doc URL:</b>	<a href="http://prodenv.dep.state.fl.us/DepNexus/public/electronic-documents/8625371/facility!search">http://prodenv.dep.state.fl.us/DepNexus/public/electronic-documents/8625371/facility!search</a>		

**Tank Information**

<b>Tank ID:</b>	1	<b>Capacity:</b>	1000
<b>Tank Status:</b>	A - CLOSED IN PLACE	<b>Substance:</b>	A - Leaded Gas
<b>Status Date:</b>	28-FEB-1988	<b>Placement:</b>	UNDERGROUND
<b>Installation Date:</b>	01-JAN-1970	<b>Tank Vessel Indic:</b>	TANK
<b>Tank Desc:</b>			

<a href="#">122</a>	4 of 5	WNW	0.00 /	5.65 /	SOL WALKER & CO	STCS
---------------------	--------	-----	--------	--------	-----------------	------

Map Key	Number of Records	Direction	Distance (mi/ft)	Elev/Diff (ft)	Site	DB
---------	-------------------	-----------	------------------	----------------	------	----

0.00 -5 1111 N 34TH ST  
TAMPA FL 32794

<b>Facility ID:</b>	8625371	<b>Zip5 (Open Data):</b>	32794
<b>Type:</b>	C - Fuel User/Non-Retail	<b>CountyID(OpenData):</b>	29
<b>Status:</b>	Closed	<b>County (Open Data):</b>	HILLSBOROUGH
<b>County:</b>	HILLSBOROUGH	<b>Contam (Map):</b>	
<b>Fac Stat(OpenData):</b>	CLOSED	<b>Fac Type (Map):</b>	Fuel user/Non-retail
<b>Fac Code(OpenData):</b>	C	<b>Fac Stat (Map):</b>	CLOSED
<b>Fac Type(OpenData):</b>	Fuel user/Non-retail	<b>Status (Map):</b>	REVIEWED
<b>Clnup Cd(OpenData):</b>	CMPL	<b>City (Map):</b>	TAMPA
<b>Clnup Dt(OpenData):</b>	2019/12/26 18:15:15+00	<b>County (Map):</b>	29
<b>Status (Open Data):</b>	REVIEWED	<b>Zip5 (Map):</b>	32794
<b>City (Open Data):</b>	TAMPA	<b>Zip4 (Map):</b>	0
<b>Fac Name(Open Data):</b>	SOL WALKER & CO		
<b>Address (Open Data):</b>	1111 N 34TH ST		
<b>Fac Cleanup Stat(Open Data):</b>	COMPLETED		
<b>Name (Map):</b>	SOL WALKER & CO		
<b>Address (Map):</b>	1111 N 34TH ST		

**FDEP Storage Tank Monitoring Open Data Details**

<b>Object ID:</b>	15748	<b>Map Src:</b>	imagery_04_09
<b>X:</b>	-82.4210322245475	<b>Map Scale:</b>	500
<b>Y:</b>	27.955342202582	<b>Elevation:</b>	
<b>Regulated:</b>	NO	<b>El Datum:</b>	
<b>Col Meth:</b>	DPHO	<b>El Resolut:</b>	
<b>Col Name:</b>	Williams_CA	<b>El Units:</b>	
<b>Col Date:</b>	2012/07/23 09:34:04+00	<b>ALB East:</b>	555039.84
<b>Col Prog:</b>	TANKS-PETROLEUM CONTAMINATION	<b>ALB North:</b>	439828.23
<b>Ver Meth:</b>	DPHO	<b>Loc ID:</b>	35800
<b>Ver Name:</b>	Williams_CA	<b>Lat DD:</b>	27
<b>Ver Prog:</b>	TANKS-PETROLEUM CONTAMINATION	<b>Lat MM:</b>	57
<b>Ver Date:</b>	2012/07/23 09:34:04+00	<b>Lat SS:</b>	
<b>OOIC:</b>	FACILITY	<b>Long DD:</b>	82
<b>Rel Feat:</b>	EXACT	<b>Long MM:</b>	25
<b>Datum:</b>	NAD83	<b>Long SS:</b>	
<b>Coord Acc:</b>	4		
<b>Col Aff:</b>	DEPARTMENT OF ENVIRONMENTAL PROTECTION		
<b>Ver Aff:</b>	DEPARTMENT OF ENVIRONMENTAL PROTECTION		
<b>Direct:</b>			
<b>Documents:</b>	<a href="https://prodenv.dep.state.fl.us/DepNexus/public/electronic-documents/8625371/gis-facility!search">https://prodenv.dep.state.fl.us/DepNexus/public/electronic-documents/8625371/gis-facility!search</a>		

**FDEP Open Data - Storage Tank Contamination Monitoring (STCM)**

<b>Loc ID:</b>	35800	<b>Rel Feat:</b>	EXACT
<b>Site Type:</b>	Fuel user/Non-retail	<b>El Datum:</b>	
<b>Contam Ind:</b>		<b>El Resolut:</b>	
<b>Phone:</b>	8132485796	<b>El Units:</b>	
<b>Operator:</b>	SOL WALKER & CO.	<b>Map Src:</b>	imagery_04_09
<b>Next action:</b>		<b>Map Scale:</b>	500

Map Key	Number of Records	Direction	Distance (mi/ft)	Elev/Diff (ft)	Site	DB
<b>Fin Respon:</b>				<b>Coord Acc:</b>	4	
<b>Office:</b>	SWD			<b>Alb East:</b>	555039.84	
<b>OOIC:</b>	FACILITY			<b>Alb North:</b>	439828.23	
<b>Col Meth:</b>	DPHO			<b>Datum:</b>	NAD83	
<b>Col Name:</b>	Williams_CA			<b>Elevation:</b>		
<b>Col Date:</b>	7/23/2012			<b>Lat DD:</b>	27	
<b>Col Prog:</b>	TANKS-PETROLEUM CONTAMINATION			<b>Lat MM:</b>	57	
<b>Ver Meth:</b>	DPHO			<b>Lat SS:</b>		
<b>Ver Name:</b>	Williams_CA			<b>Long DD:</b>	82	
<b>Ver Prog:</b>	TANKS-PETROLEUM CONTAMINATION			<b>Long MM:</b>	25	
<b>Ver Date:</b>	7/23/2012			<b>Long SS:</b>		
<b>Object ID:</b>	35800					
<b>Col Aff:</b>	DEPARTMENT OF ENVIRONMENTAL PROTECTION					
<b>Ver Aff:</b>	DEPARTMENT OF ENVIRONMENTAL PROTECTION					
<b>Documents:</b>	https://prodenv.dep.state.fl.us/DepNexus/public/electronic-documents/8625371/gis-facility!search					

**FDEP - Storage Tank Contamination Monitoring (STCM) Details**

**Name:** Sol Walker & Co  
1111 N 34th St  
Tampa, FL 32794

**LL Method:** DPHO - Address Matching

**Account Owner:** Sol Walker & Co

**Contact:** Sol Walker & Co.

**Phone:** 813-248-5796

**District:** SWD

**County 1:** 29 - Hillsborough

**Latitude:** 27:57:19.2133

**Longitude:** 82:25:15.7038

**FDEP - Registered Tanks from Storage Tank Contamination Monitoring (STCM) Details**

**Tank No:** 1

**Size:** 1000

**Content:** Leaded Gas

**Installed:** 01/01/1970

**Placement:** UNDER

**Status:** Closed In Place

**Construction:**

**Piping:**

**Monitoring:**

<a href="#">122</a>	5 of 5	WNW	0.00 / 0.00	5.65 / -5	SOL WALKER & CO 1111 N 34TH ST TAMPA FL	DWM CONTAM
---------------------	--------	-----	-------------	-----------	---	------------

**Program Area:**

**Site ID:** 8625371

**District:** SWD

**Site Status:**

**Facility ID:**

**Method:**

**Datum:**

**Related Party ID:**

**Primary RP Role:**

**RP Begin Date:**

Map Key	Number of Records	Direction	Distance (mi/ft)	Elev/Diff (ft)	Site	DB
<b>Section:</b>				<b>RP Address1:</b>		
<b>Township:</b>				<b>RP Address2:</b>		
<b>County:</b>		Hillsborough	<b>RP City:</b>			
<b>Range:</b>			<b>RP State:</b>			
<b>Facility Type:</b>			<b>RP Zip5:</b>			
<b>Rank:</b>			<b>RP Zip4:</b>			
<b>Operator:</b>			<b>RP Phone:</b>			
<b>Phone:</b>			<b>RP Extension:</b>			
<b>Name Changed:</b>			<b>Rp Bad Addr Ind:</b>			
<b>Addr Changed:</b>			<b>RP Name:</b>			
<b>Contact:</b>						
<b>Facility Type:</b>		C - Fuel user/Non-retail				

**Program Details**

<b>Facility Status:</b>		<b>Staff Assigned:</b>	
<b>Offsite Contam:</b>		<b>Priority:</b>	
<b>Priority Score:</b>		<b>Score Effective Dt:</b>	
<b>Project Coordinato:</b>		<b>Score When Ranked:</b>	
<b>Program Eligible:</b>		<b>District:</b>	
<b>Ineligible:</b>		<b>Datum:</b>	0
<b>Program Area:</b>	PETROLEUM	<b>Method:</b>	ADDM
<b>Site Manager:</b>	-	<b>Lat DD:</b>	27
<b>Discharge Date:</b>	06/26/1996	<b>Lat MM:</b>	57
<b>Discharge Eligibil:</b>	E	<b>Lat SS:</b>	
<b>Eligibility Progrm:</b>	ATRP	<b>Long DD:</b>	82
<b>Cleanup Status:</b>	CLOSED-STCM	<b>Long MM:</b>	52
<b>Closure Type:</b>	SRCR	<b>Long SS:</b>	19.6176
<b>Closure Date:</b>	12/27/2019		

<a href="#">123</a>	1 of 1	WNW	0.00 / 0.00	5.95 / -5	BRENNTAG MID-SOUTH INC 3320 EAST ADAMO DRIVE TAMPA FL 33605	TIER 2
---------------------	--------	-----	-------------	-----------	---	--------

**2018 Data**

<b>Facility ID:</b>	6085815	<b>Explosive:</b>	False
<b>Filing Year:</b>	2017(Tier2)	<b>Filing Type:</b>	302 312 RMP
<b>CAS No:</b>	7757837	<b>Max Daily Qty:</b>	14950
<b>Solid:</b>	True	<b>Avg Daily Qty:</b>	9437
<b>Liquid:</b>	False	<b>EHS:</b>	
<b>Gas:</b>	False	<b>Below Thresholds:</b>	
<b>Pure:</b>	False	<b>Trade Secret:</b>	
<b>Mixture:</b>	True		
<b>First Submit Date:</b>	2018-02-20(Tier2)		
<b>NAICS Code:</b>	424690		
<b>Dun Bradstreet:</b>	122625064		
<b>Chemical Name:</b>	Sodium Sulfite		

Map Key	Number of Records	Direction	Distance (mi/ft)	Elev/Diff (ft)	Site	DB
---------	-------------------	-----------	------------------	----------------	------	----

**Hazard Not Otherwise Classifie:** False  
**Contact Name:** BRENNTAG MID-SOUTH INC  
**Contact Type:** Owner / Operator  
**Contact Email:** dleigh@brenntag.com  
**Contact Work Phone:** 270-830-1303  
**Contact 24 Hour Phone:** 270-830-1303  
**Contact Mobile Phone:**

2018 Data

<b>Facility ID:</b>	6085815	<b>Explosive:</b>	False
<b>Filing Year:</b>	2017(Tier2)	<b>Filing Type:</b>	302 312 RMP
<b>CAS No:</b>	127184	<b>Max Daily Qty:</b>	50625
<b>Solid:</b>	False	<b>Avg Daily Qty:</b>	23289
<b>Liquid:</b>	True	<b>EHS:</b>	
<b>Gas:</b>	False	<b>Below Thresholds:</b>	
<b>Pure:</b>	True	<b>Trade Secret:</b>	
<b>Mixture:</b>	False		
<b>First Submit Date:</b>	2018-02-20(Tier2)		
<b>NAICS Code:</b>	424690		
<b>Dun Bradstreet:</b>	122625064		
<b>Chemical Name:</b>	Tetrachloroethylene		
<b>Hazard Not Otherwise Classifie:</b>	False		
<b>Contact Name:</b>	BRENNTAG MID-SOUTH INC		
<b>Contact Type:</b>	Owner / Operator		
<b>Contact Email:</b>	dleigh@brenntag.com		
<b>Contact Work Phone:</b>	270-830-1303		
<b>Contact 24 Hour Phone:</b>	270-830-1303		
<b>Contact Mobile Phone:</b>			

2018 Data

<b>Facility ID:</b>	6085815	<b>Explosive:</b>	False
<b>Filing Year:</b>	2017(Tier2)	<b>Filing Type:</b>	302 312 RMP
<b>CAS No:</b>	127082	<b>Max Daily Qty:</b>	13007
<b>Solid:</b>	False	<b>Avg Daily Qty:</b>	12345
<b>Liquid:</b>	True	<b>EHS:</b>	
<b>Gas:</b>	False	<b>Below Thresholds:</b>	
<b>Pure:</b>	True	<b>Trade Secret:</b>	
<b>Mixture:</b>	True		
<b>First Submit Date:</b>	2018-02-20(Tier2)		
<b>NAICS Code:</b>	424690		
<b>Dun Bradstreet:</b>	122625064		
<b>Chemical Name:</b>	Potassium Acetate		
<b>Hazard Not Otherwise Classifie:</b>	True		
<b>Contact Name:</b>	BRENNTAG MID-SOUTH INC		
<b>Contact Type:</b>	Owner / Operator		



<b>Map Key</b>	<b>Number of Records</b>	<b>Direction</b>	<b>Distance (mi/ft)</b>	<b>Elev/Diff (ft)</b>	<b>Site</b>	<b>DB</b>
----------------	--------------------------	------------------	-------------------------	-----------------------	-------------	-----------

**Contact Email:** dleigh@brenntag.com  
**Contact Work Phone:** 270-830-1303  
**Contact 24 Hour Phone:** 270-830-1303  
**Contact Mobile Phone:**

**2018 Data**

<b>Facility ID:</b>	6085815	<b>Explosive:</b>	False
<b>Filing Year:</b>	2017(Tier2)	<b>Filing Type:</b>	302 312 RMP
<b>CAS No:</b>	16893859	<b>Max Daily Qty:</b>	13000
<b>Solid:</b>	True	<b>Avg Daily Qty:</b>	8670
<b>Liquid:</b>	False	<b>EHS:</b>	
<b>Gas:</b>	False	<b>Below Thresholds:</b>	
<b>Pure:</b>	True	<b>Trade Secret:</b>	
<b>Mixture:</b>	False		
<b>First Submit Date:</b>	2018-02-20(Tier2)		
<b>NAICS Code:</b>	424690		
<b>Dun Bradstreet:</b>	122625064		
<b>Chemical Name:</b>	Sodium Fluorosilicate		
<b>Hazard Not Otherwise Classifie:</b>	True		
<b>Contact Name:</b>	BRENNTAG MID-SOUTH INC		
<b>Contact Type:</b>	Owner / Operator		
<b>Contact Email:</b>	dleigh@brenntag.com		
<b>Contact Work Phone:</b>	270-830-1303		
<b>Contact 24 Hour Phone:</b>	270-830-1303		
<b>Contact Mobile Phone:</b>			

**2018 Data**

<b>Facility ID:</b>	6085815	<b>Explosive:</b>	False
<b>Filing Year:</b>	2017(Tier2)	<b>Filing Type:</b>	302 312 RMP
<b>CAS No:</b>	16828129	<b>Max Daily Qty:</b>	17350
<b>Solid:</b>	True	<b>Avg Daily Qty:</b>	6399
<b>Liquid:</b>	False	<b>EHS:</b>	
<b>Gas:</b>	False	<b>Below Thresholds:</b>	
<b>Pure:</b>	True	<b>Trade Secret:</b>	
<b>Mixture:</b>	False		
<b>First Submit Date:</b>	2018-02-20(Tier2)		
<b>NAICS Code:</b>	424690		
<b>Dun Bradstreet:</b>	122625064		
<b>Chemical Name:</b>	aluminiumsulfate tetradecahydrate		
<b>Hazard Not Otherwise Classifie:</b>	False		
<b>Contact Name:</b>	BRENNTAG MID-SOUTH INC		
<b>Contact Type:</b>	Owner / Operator		
<b>Contact Email:</b>	dleigh@brenntag.com		
<b>Contact Work Phone:</b>	270-830-1303		
<b>Contact 24 Hour Phone:</b>	270-830-1303		

Map Key	Number of Records	Direction	Distance (mi/ft)	Elev/Diff (ft)	Site	DB
---------	-------------------	-----------	------------------	----------------	------	----

Contact Mobile Phone:

**2018 Data**

<b>Facility ID:</b>	6085815	<b>Explosive:</b>	False
<b>Filing Year:</b>	2017(Tier2)	<b>Filing Type:</b>	302 312 RMP
<b>CAS No:</b>	12125029	<b>Max Daily Qty:</b>	37702
<b>Solid:</b>	True	<b>Avg Daily Qty:</b>	36386
<b>Liquid:</b>	False	<b>EHS:</b>	
<b>Gas:</b>	False	<b>Below Thresholds:</b>	
<b>Pure:</b>	False	<b>Trade Secret:</b>	
<b>Mixture:</b>	True		
<b>First Submit Date:</b>	2018-02-20(Tier2)		
<b>NAICS Code:</b>	424690		
<b>Dun Bradstreet:</b>	122625064		
<b>Chemical Name:</b>	Ammonium Chloride		
<b>Hazard Not Otherwise Classifie:</b>	False		
<b>Contact Name:</b>	BRENNTAG MID-SOUTH INC		
<b>Contact Type:</b>	Owner / Operator		
<b>Contact Email:</b>	dleigh@brenntag.com		
<b>Contact Work Phone:</b>	270-830-1303		
<b>Contact 24 Hour Phone:</b>	270-830-1303		
<b>Contact Mobile Phone:</b>			

**2018 Data**

<b>Facility ID:</b>	6085815	<b>Explosive:</b>	False
<b>Filing Year:</b>	2017(Tier2)	<b>Filing Type:</b>	302 312 RMP
<b>CAS No:</b>	93763703	<b>Max Daily Qty:</b>	17075
<b>Solid:</b>	True	<b>Avg Daily Qty:</b>	2992
<b>Liquid:</b>	False	<b>EHS:</b>	
<b>Gas:</b>	False	<b>Below Thresholds:</b>	
<b>Pure:</b>	True	<b>Trade Secret:</b>	
<b>Mixture:</b>	False		
<b>First Submit Date:</b>	2018-02-20(Tier2)		
<b>NAICS Code:</b>	424690		
<b>Dun Bradstreet:</b>	122625064		
<b>Chemical Name:</b>	Amorphous Alumina Silicate		
<b>Hazard Not Otherwise Classifie:</b>	True		
<b>Contact Name:</b>	BRENNTAG MID-SOUTH INC		
<b>Contact Type:</b>	Owner / Operator		
<b>Contact Email:</b>	dleigh@brenntag.com		
<b>Contact Work Phone:</b>	270-830-1303		
<b>Contact 24 Hour Phone:</b>	270-830-1303		
<b>Contact Mobile Phone:</b>			

**2018 Data**

Map Key	Number of Records	Direction	Distance (mi/ft)	Elev/Diff (ft)	Site	DB
---------	-------------------	-----------	------------------	----------------	------	----

<b>Facility ID:</b>	6085815			<b>Explosive:</b>	False
<b>Filing Year:</b>	2017(Tier2)			<b>Filing Type:</b>	302 312 RMP
<b>CAS No:</b>	10043524			<b>Max Daily Qty:</b>	255388
<b>Solid:</b>	True			<b>Avg Daily Qty:</b>	141053
<b>Liquid:</b>	True			<b>EHS:</b>	
<b>Gas:</b>	False			<b>Below Thresholds:</b>	
<b>Pure:</b>	True			<b>Trade Secret:</b>	
<b>Mixture:</b>	True				
<b>First Submit Date:</b>		2018-02-20(Tier2)			
<b>NAICS Code:</b>		424690			
<b>Dun Bradstreet:</b>		122625064			
<b>Chemical Name:</b>		Calcium Chloride			
<b>Hazard Not Otherwise Classifie:</b>		False			
<b>Contact Name:</b>		BRENNTAG MID-SOUTH INC			
<b>Contact Type:</b>		Owner / Operator			
<b>Contact Email:</b>		dleigh@brenntag.com			
<b>Contact Work Phone:</b>		270-830-1303			
<b>Contact 24 Hour Phone:</b>		270-830-1303			
<b>Contact Mobile Phone:</b>					

**2018 Data**

<b>Facility ID:</b>	6085815			<b>Explosive:</b>	False
<b>Filing Year:</b>	2017(Tier2)			<b>Filing Type:</b>	302 312 RMP
<b>CAS No:</b>	68855549			<b>Max Daily Qty:</b>	17900
<b>Solid:</b>	True			<b>Avg Daily Qty:</b>	7152
<b>Liquid:</b>	False			<b>EHS:</b>	
<b>Gas:</b>	False			<b>Below Thresholds:</b>	
<b>Pure:</b>	True			<b>Trade Secret:</b>	
<b>Mixture:</b>	False				
<b>First Submit Date:</b>		2018-02-20(Tier2)			
<b>NAICS Code:</b>		424690			
<b>Dun Bradstreet:</b>		122625064			
<b>Chemical Name:</b>		Diatomaceous Earth			
<b>Hazard Not Otherwise Classifie:</b>		False			
<b>Contact Name:</b>		BRENNTAG MID-SOUTH INC			
<b>Contact Type:</b>		Owner / Operator			
<b>Contact Email:</b>		dleigh@brenntag.com			
<b>Contact Work Phone:</b>		270-830-1303			
<b>Contact 24 Hour Phone:</b>		270-830-1303			
<b>Contact Mobile Phone:</b>					

**2018 Data**

<b>Facility ID:</b>	6085815			<b>Explosive:</b>	False
<b>Filing Year:</b>	2017(Tier2)			<b>Filing Type:</b>	302 312

Map Key	Number of Records	Direction	Distance (mi/ft)	Elev/Diff (ft)	Site	DB
---------	-------------------	-----------	------------------	----------------	------	----

CAS No:	56815				RMP	
Solid:	False				Max Daily Qty:	120704
Liquid:	True				Avg Daily Qty:	44080
Gas:	False				EHS:	
Pure:	True				Below Thresholds:	
Mixture:	False				Trade Secret:	
First Submit Date:		2018-02-20(Tier2)				
NAICS Code:		424690				
Dun Bradstreet:		122625064				
Chemical Name:		Glycerine				
Hazard Not Otherwise Classifie:		True				
Contact Name:		BRENNTAG MID-SOUTH INC				
Contact Type:		Owner / Operator				
Contact Email:		dleigh@brenntag.com				
Contact Work Phone:		270-830-1303				
Contact 24 Hour Phone:		270-830-1303				
Contact Mobile Phone:						

**2018 Data**

Facility ID:	6085815				Explosive:	False
Filing Year:	2017(Tier2)				Filing Type:	302
						312
						RMP
CAS No:	64742490				Max Daily Qty:	21120
Solid:	False				Avg Daily Qty:	2831
Liquid:	True				EHS:	
Gas:	False				Below Thresholds:	
Pure:	True				Trade Secret:	
Mixture:	True					
First Submit Date:		2018-02-20(Tier2)				
NAICS Code:		424690				
Dun Bradstreet:		122625064				
Chemical Name:		Heptane				
Hazard Not Otherwise Classifie:		False				
Contact Name:		BRENNTAG MID-SOUTH INC				
Contact Type:		Owner / Operator				
Contact Email:		dleigh@brenntag.com				
Contact Work Phone:		270-830-1303				
Contact 24 Hour Phone:		270-830-1303				
Contact Mobile Phone:						

**2018 Data**

Facility ID:	6085815				Explosive:	False
Filing Year:	2017(Tier2)				Filing Type:	302
						312
						RMP
CAS No:	7704349				Max Daily Qty:	42500
Solid:	False				Avg Daily Qty:	42500

Map Key	Number of Records	Direction	Distance (mi/ft)	Elev/Diff (ft)	Site	DB
---------	-------------------	-----------	------------------	----------------	------	----

<b>Liquid:</b>	True			<b>EHS:</b>		
<b>Gas:</b>	True			<b>Below Thresholds:</b>		
<b>Pure:</b>	True			<b>Trade Secret:</b>		
<b>Mixture:</b>	False					
<b>First Submit Date:</b>		2018-02-20(Tier2)				
<b>NAICS Code:</b>		424690				
<b>Dun Bradstreet:</b>		122625064				
<b>Chemical Name:</b>		Sulfur				
<b>Hazard Not Otherwise Classifie:</b>	False					
<b>Contact Name:</b>		BRENNTAG MID-SOUTH INC				
<b>Contact Type:</b>		Owner / Operator				
<b>Contact Email:</b>		dleigh@brenntag.com				
<b>Contact Work Phone:</b>		270-830-1303				
<b>Contact 24 Hour Phone:</b>		270-830-1303				
<b>Contact Mobile Phone:</b>						

**2018 Data**

<b>Facility ID:</b>	6085815			<b>Explosive:</b>	False
<b>Filing Year:</b>	2017(Tier2)			<b>Filing Type:</b>	302 312 RMP
<b>CAS No:</b>	102716			<b>Max Daily Qty:</b>	43010
<b>Solid:</b>	False			<b>Avg Daily Qty:</b>	5027
<b>Liquid:</b>	True			<b>EHS:</b>	
<b>Gas:</b>	False			<b>Below Thresholds:</b>	
<b>Pure:</b>	False			<b>Trade Secret:</b>	
<b>Mixture:</b>	True				
<b>First Submit Date:</b>		2018-02-20(Tier2)			
<b>NAICS Code:</b>		424690			
<b>Dun Bradstreet:</b>		122625064			
<b>Chemical Name:</b>		Triethanolamine			
<b>Hazard Not Otherwise Classifie:</b>	True				
<b>Contact Name:</b>		BRENNTAG MID-SOUTH INC			
<b>Contact Type:</b>		Owner / Operator			
<b>Contact Email:</b>		dleigh@brenntag.com			
<b>Contact Work Phone:</b>		270-830-1303			
<b>Contact 24 Hour Phone:</b>		270-830-1303			
<b>Contact Mobile Phone:</b>					

**2018 Data**

<b>Facility ID:</b>	6085815			<b>Explosive:</b>	False
<b>Filing Year:</b>	2017(Tier2)			<b>Filing Type:</b>	302 312 RMP
<b>CAS No:</b>	57136			<b>Max Daily Qty:</b>	109949
<b>Solid:</b>	False			<b>Avg Daily Qty:</b>	67894
<b>Liquid:</b>	True			<b>EHS:</b>	
<b>Gas:</b>	False			<b>Below Thresholds:</b>	
<b>Pure:</b>	False			<b>Trade Secret:</b>	

Map Key	Number of Records	Direction	Distance (mi/ft)	Elev/Diff (ft)	Site	DB
---------	-------------------	-----------	------------------	----------------	------	----

**Mixture:** True  
**First Submit Date:** 2018-02-20(Tier2)  
**NAICS Code:** 424690  
**Dun Bradstreet:** 122625064  
**Chemical Name:** Urea  
**Hazard Not Otherwise Classifie:** False  
**Contact Name:** BRENNTAG MID-SOUTH INC  
**Contact Type:** Owner / Operator  
**Contact Email:** dleigh@brenntag.com  
**Contact Work Phone:** 270-830-1303  
**Contact 24 Hour Phone:** 270-830-1303  
**Contact Mobile Phone:**

**2018 Data**

<b>Facility ID:</b> 6085815	<b>Explosive:</b> False
<b>Filing Year:</b> 2017(Tier2)	<b>Filing Type:</b> 302 312 RMP
<b>CAS No:</b> 1336216	<b>Max Daily Qty:</b> 11375
<b>Solid:</b> False	<b>Avg Daily Qty:</b> 2881
<b>Liquid:</b> True	<b>EHS:</b>
<b>Gas:</b> False	<b>Below Thresholds:</b>
<b>Pure:</b> False	<b>Trade Secret:</b>
<b>Mixture:</b> True	
<b>First Submit Date:</b> 2018-02-20(Tier2)	
<b>NAICS Code:</b> 424690	
<b>Dun Bradstreet:</b> 122625064	
<b>Chemical Name:</b> Ammonium Hydroxide	
<b>Hazard Not Otherwise Classifie:</b> False	
<b>Contact Name:</b> BRENNTAG MID-SOUTH INC	
<b>Contact Type:</b> Owner / Operator	
<b>Contact Email:</b> dleigh@brenntag.com	
<b>Contact Work Phone:</b> 270-830-1303	
<b>Contact 24 Hour Phone:</b> 270-830-1303	
<b>Contact Mobile Phone:</b>	

**2018 Data**

<b>Facility ID:</b> 6085815	<b>Explosive:</b> False
<b>Filing Year:</b> 2017(Tier2)	<b>Filing Type:</b> 302 312 RMP
<b>CAS No:</b> 513779	<b>Max Daily Qty:</b> 17000
<b>Solid:</b> True	<b>Avg Daily Qty:</b> 6725
<b>Liquid:</b> False	<b>EHS:</b>
<b>Gas:</b> False	<b>Below Thresholds:</b>
<b>Pure:</b> True	<b>Trade Secret:</b>
<b>Mixture:</b> False	
<b>First Submit Date:</b> 2018-02-20(Tier2)	
<b>NAICS Code:</b> 424690	

Map Key	Number of Records	Direction	Distance (mi/ft)	Elev/Diff (ft)	Site	DB
<b>Dun Bradstreet:</b>		122625064				
<b>Chemical Name:</b>		Barium Carbonate				
<b>Hazard Not Otherwise Classifie:</b>		False				
<b>Contact Name:</b>		BRENNTAG MID-SOUTH INC				
<b>Contact Type:</b>		Owner / Operator				
<b>Contact Email:</b>		dleigh@brenntag.com				
<b>Contact Work Phone:</b>		270-830-1303				
<b>Contact 24 Hour Phone:</b>		270-830-1303				
<b>Contact Mobile Phone:</b>						

**2018 Data**

<b>Facility ID:</b>	6085815	<b>Explosive:</b>	False
<b>Filing Year:</b>	2017(Tier2)	<b>Filing Type:</b>	302 312 RMP
<b>CAS No:</b>	108805	<b>Max Daily Qty:</b>	12600
<b>Solid:</b>	True	<b>Avg Daily Qty:</b>	4415
<b>Liquid:</b>	False	<b>EHS:</b>	
<b>Gas:</b>	False	<b>Below Thresholds:</b>	
<b>Pure:</b>	False	<b>Trade Secret:</b>	
<b>Mixture:</b>	True		
<b>First Submit Date:</b>	2018-02-20(Tier2)		
<b>NAICS Code:</b>	424690		
<b>Dun Bradstreet:</b>	122625064		
<b>Chemical Name:</b>	Cyanuric Acid		
<b>Hazard Not Otherwise Classifie:</b>	True		
<b>Contact Name:</b>	BRENNTAG MID-SOUTH INC		
<b>Contact Type:</b>	Owner / Operator		
<b>Contact Email:</b>	dleigh@brenntag.com		
<b>Contact Work Phone:</b>	270-830-1303		
<b>Contact 24 Hour Phone:</b>	270-830-1303		
<b>Contact Mobile Phone:</b>			

**2018 Data**

<b>Facility ID:</b>	6085815	<b>Explosive:</b>	False
<b>Filing Year:</b>	2017(Tier2)	<b>Filing Type:</b>	302 312 RMP
<b>CAS No:</b>	9003047	<b>Max Daily Qty:</b>	11200
<b>Solid:</b>	False	<b>Avg Daily Qty:</b>	6862
<b>Liquid:</b>	True	<b>EHS:</b>	
<b>Gas:</b>	False	<b>Below Thresholds:</b>	
<b>Pure:</b>	False	<b>Trade Secret:</b>	
<b>Mixture:</b>	True		
<b>First Submit Date:</b>	2018-02-20(Tier2)		
<b>NAICS Code:</b>	424690		
<b>Dun Bradstreet:</b>	122625064		
<b>Chemical Name:</b>	Sodium Polyacrylate		
<b>Hazard Not Otherwise Classifie:</b>	True		

Map Key	Number of Records	Direction	Distance (mi/ft)	Elev/Diff (ft)	Site	DB
---------	-------------------	-----------	------------------	----------------	------	----

**Contact Name:** BRENNTAG MID-SOUTH INC  
**Contact Type:** Owner / Operator  
**Contact Email:** dleigh@brenntag.com  
**Contact Work Phone:** 270-830-1303  
**Contact 24 Hour Phone:** 270-830-1303  
**Contact Mobile Phone:**

**2018 Data**

<b>Facility ID:</b>	6085815	<b>Explosive:</b>	False
<b>Filing Year:</b>	2017(Tier2)	<b>Filing Type:</b>	302 312 RMP
<b>CAS No:</b>	67641	<b>Max Daily Qty:</b>	28960
<b>Solid:</b>	False	<b>Avg Daily Qty:</b>	2427
<b>Liquid:</b>	True	<b>EHS:</b>	
<b>Gas:</b>	False	<b>Below Thresholds:</b>	
<b>Pure:</b>	True	<b>Trade Secret:</b>	
<b>Mixture:</b>	False		
<b>First Submit Date:</b>	2018-02-20(Tier2)		
<b>NAICS Code:</b>	424690		
<b>Dun Bradstreet:</b>	122625064		
<b>Chemical Name:</b>	Acetone		
<b>Hazard Not Otherwise Classifie:</b>	False		
<b>Contact Name:</b>	BRENNTAG MID-SOUTH INC		
<b>Contact Type:</b>	Owner / Operator		
<b>Contact Email:</b>	dleigh@brenntag.com		
<b>Contact Work Phone:</b>	270-830-1303		
<b>Contact 24 Hour Phone:</b>	270-830-1303		
<b>Contact Mobile Phone:</b>			

**2018 Data**

<b>Facility ID:</b>	6085815	<b>Explosive:</b>	False
<b>Filing Year:</b>	2017(Tier2)	<b>Filing Type:</b>	302 312 RMP
<b>CAS No:</b>	1317653	<b>Max Daily Qty:</b>	64000
<b>Solid:</b>	True	<b>Avg Daily Qty:</b>	32645
<b>Liquid:</b>	False	<b>EHS:</b>	
<b>Gas:</b>	False	<b>Below Thresholds:</b>	
<b>Pure:</b>	False	<b>Trade Secret:</b>	
<b>Mixture:</b>	True		
<b>First Submit Date:</b>	2018-02-20(Tier2)		
<b>NAICS Code:</b>	424690		
<b>Dun Bradstreet:</b>	122625064		
<b>Chemical Name:</b>	Calcium Carbonate		
<b>Hazard Not Otherwise Classifie:</b>	False		
<b>Contact Name:</b>	BRENNTAG MID-SOUTH INC		
<b>Contact Type:</b>	Owner / Operator		
<b>Contact Email:</b>	dleigh@brenntag.com		



**Contact Work Phone:** 270-830-1303  
**Contact 24 Hour Phone:** 270-830-1303  
**Contact Mobile Phone:**

**2018 Data**

<b>Facility ID:</b>	6085815	<b>Explosive:</b>	False
<b>Filing Year:</b>	2017(Tier2)	<b>Filing Type:</b>	302 312 RMP
<b>CAS No:</b>	77929	<b>Max Daily Qty:</b>	266158
<b>Solid:</b>	True	<b>Avg Daily Qty:</b>	164585
<b>Liquid:</b>	True	<b>EHS:</b>	
<b>Gas:</b>	False	<b>Below Thresholds:</b>	
<b>Pure:</b>	True	<b>Trade Secret:</b>	
<b>Mixture:</b>	True		
<b>First Submit Date:</b>	2018-02-20(Tier2)		
<b>NAICS Code:</b>	424690		
<b>Dun Bradstreet:</b>	122625064		
<b>Chemical Name:</b>	Citric Acid		
<b>Hazard Not Otherwise Classifie:</b>	False		
<b>Contact Name:</b>	BRENNTAG MID-SOUTH INC		
<b>Contact Type:</b>	Owner / Operator		
<b>Contact Email:</b>	dleigh@brenntag.com		
<b>Contact Work Phone:</b>	270-830-1303		
<b>Contact 24 Hour Phone:</b>	270-830-1303		
<b>Contact Mobile Phone:</b>			

**2018 Data**

<b>Facility ID:</b>	6085815	<b>Explosive:</b>	False
<b>Filing Year:</b>	2017(Tier2)	<b>Filing Type:</b>	302 312 RMP
<b>CAS No:</b>		<b>Max Daily Qty:</b>	14088
<b>Solid:</b>	False	<b>Avg Daily Qty:</b>	5937
<b>Liquid:</b>	True	<b>EHS:</b>	
<b>Gas:</b>	False	<b>Below Thresholds:</b>	
<b>Pure:</b>	False	<b>Trade Secret:</b>	
<b>Mixture:</b>	True		
<b>First Submit Date:</b>	2018-02-20(Tier2)		
<b>NAICS Code:</b>	424690		
<b>Dun Bradstreet:</b>	122625064		
<b>Chemical Name:</b>	Dequest		
<b>Hazard Not Otherwise Classifie:</b>	True		
<b>Contact Name:</b>	BRENNTAG MID-SOUTH INC		
<b>Contact Type:</b>	Owner / Operator		
<b>Contact Email:</b>	dleigh@brenntag.com		
<b>Contact Work Phone:</b>	270-830-1303		
<b>Contact 24 Hour Phone:</b>	270-830-1303		
<b>Contact Mobile Phone:</b>			

Map Key	Number of Records	Direction	Distance (mi/ft)	Elev/Diff (ft)	Site	DB
---------	-------------------	-----------	------------------	----------------	------	----

**2018 Data**

<b>Facility ID:</b>	6085815	<b>Explosive:</b>	False
<b>Filing Year:</b>	2017(Tier2)	<b>Filing Type:</b>	302 312 RMP
<b>CAS No:</b>	7647010	<b>Max Daily Qty:</b>	2513431
<b>Solid:</b>	False	<b>Avg Daily Qty:</b>	836746
<b>Liquid:</b>	True	<b>EHS:</b>	
<b>Gas:</b>	False	<b>Below Thresholds:</b>	
<b>Pure:</b>	True	<b>Trade Secret:</b>	
<b>Mixture:</b>	False		
<b>First Submit Date:</b>	2018-02-20(Tier2)		
<b>NAICS Code:</b>	424690		
<b>Dun Bradstreet:</b>	122625064		
<b>Chemical Name:</b>	Hydrogen Chloride		
<b>Hazard Not Otherwise Classifie:</b>	False		
<b>Contact Name:</b>	BRENNTAG MID-SOUTH INC		
<b>Contact Type:</b>	Owner / Operator		
<b>Contact Email:</b>	dleigh@brenntag.com		
<b>Contact Work Phone:</b>	270-830-1303		
<b>Contact 24 Hour Phone:</b>	270-830-1303		
<b>Contact Mobile Phone:</b>			

**2018 Data**

<b>Facility ID:</b>	6085815	<b>Explosive:</b>	False
<b>Filing Year:</b>	2017(Tier2)	<b>Filing Type:</b>	302 312 RMP
<b>CAS No:</b>	1310583	<b>Max Daily Qty:</b>	1000797
<b>Solid:</b>	True	<b>Avg Daily Qty:</b>	481810
<b>Liquid:</b>	False	<b>EHS:</b>	
<b>Gas:</b>	False	<b>Below Thresholds:</b>	
<b>Pure:</b>	False	<b>Trade Secret:</b>	
<b>Mixture:</b>	True		
<b>First Submit Date:</b>	2018-02-20(Tier2)		
<b>NAICS Code:</b>	424690		
<b>Dun Bradstreet:</b>	122625064		
<b>Chemical Name:</b>	Potassium Hydroxide		
<b>Hazard Not Otherwise Classifie:</b>	False		
<b>Contact Name:</b>	BRENNTAG MID-SOUTH INC		
<b>Contact Type:</b>	Owner / Operator		
<b>Contact Email:</b>	dleigh@brenntag.com		
<b>Contact Work Phone:</b>	270-830-1303		
<b>Contact 24 Hour Phone:</b>	270-830-1303		
<b>Contact Mobile Phone:</b>			

**2018 Data**

Map Key	Number of Records	Direction	Distance (mi/ft)	Elev/Diff (ft)	Site	DB
---------	-------------------	-----------	------------------	----------------	------	----

<b>Facility ID:</b>	6085815			<b>Explosive:</b>	False	
<b>Filing Year:</b>	2017(Tier2)			<b>Filing Type:</b>	302 312 RMP	
<b>CAS No:</b>	7631994			<b>Max Daily Qty:</b>	252325	
<b>Solid:</b>	True			<b>Avg Daily Qty:</b>	94441	
<b>Liquid:</b>	False			<b>EHS:</b>		
<b>Gas:</b>	False			<b>Below Thresholds:</b>		
<b>Pure:</b>	True			<b>Trade Secret:</b>		
<b>Mixture:</b>	False					
<b>First Submit Date:</b>		2018-02-20(Tier2)				
<b>NAICS Code:</b>		424690				
<b>Dun Bradstreet:</b>		122625064				
<b>Chemical Name:</b>		Sodium Nitrate				
<b>Hazard Not Otherwise Classifie:</b>		False				
<b>Contact Name:</b>		BRENNTAG MID-SOUTH INC				
<b>Contact Type:</b>		Owner / Operator				
<b>Contact Email:</b>		dleigh@brenntag.com				
<b>Contact Work Phone:</b>		270-830-1303				
<b>Contact 24 Hour Phone:</b>		270-830-1303				
<b>Contact Mobile Phone:</b>						

**2018 Data**

<b>Facility ID:</b>	6085815			<b>Explosive:</b>	False	
<b>Filing Year:</b>	2017(Tier2)			<b>Filing Type:</b>	302 312 RMP	
<b>CAS No:</b>	12179043			<b>Max Daily Qty:</b>	13394	
<b>Solid:</b>	True			<b>Avg Daily Qty:</b>	7216	
<b>Liquid:</b>	False			<b>EHS:</b>		
<b>Gas:</b>	False			<b>Below Thresholds:</b>		
<b>Pure:</b>	True			<b>Trade Secret:</b>		
<b>Mixture:</b>	False					
<b>First Submit Date:</b>		2018-02-20(Tier2)				
<b>NAICS Code:</b>		424690				
<b>Dun Bradstreet:</b>		122625064				
<b>Chemical Name:</b>		Corr-shield K-7				
<b>Hazard Not Otherwise Classifie:</b>		False				
<b>Contact Name:</b>		BRENNTAG MID-SOUTH INC				
<b>Contact Type:</b>		Owner / Operator				
<b>Contact Email:</b>		dleigh@brenntag.com				
<b>Contact Work Phone:</b>		270-830-1303				
<b>Contact 24 Hour Phone:</b>		270-830-1303				
<b>Contact Mobile Phone:</b>						

**2018 Data**

<b>Facility ID:</b>	6085815			<b>Explosive:</b>	False	
<b>Filing Year:</b>	2017(Tier2)			<b>Filing Type:</b>	302 312 RMP	

Map Key	Number of Records	Direction	Distance (mi/ft)	Elev/Diff (ft)	Site	DB
---------	-------------------	-----------	------------------	----------------	------	----

<b>CAS No:</b>	7720787				<b>Max Daily Qty:</b>	11200
<b>Solid:</b>	False				<b>Avg Daily Qty:</b>	1668
<b>Liquid:</b>	True				<b>EHS:</b>	
<b>Gas:</b>	False				<b>Below Thresholds:</b>	
<b>Pure:</b>	False				<b>Trade Secret:</b>	
<b>Mixture:</b>	True					
<b>First Submit Date:</b>		2018-02-20(Tier2)				
<b>NAICS Code:</b>		424690				
<b>Dun Bradstreet:</b>		122625064				
<b>Chemical Name:</b>		Ferrous Sulfate				
<b>Hazard Not Otherwise Classifie:</b>		False				
<b>Contact Name:</b>		BRENNTAG MID-SOUTH INC				
<b>Contact Type:</b>		Owner / Operator				
<b>Contact Email:</b>		dleigh@brenntag.com				
<b>Contact Work Phone:</b>		270-830-1303				
<b>Contact 24 Hour Phone:</b>		270-830-1303				
<b>Contact Mobile Phone:</b>						

**2018 Data**

<b>Facility ID:</b>	6085815			<b>Explosive:</b>	False
<b>Filing Year:</b>	2017(Tier2)			<b>Filing Type:</b>	302 312 RMP
<b>CAS No:</b>	64028			<b>Max Daily Qty:</b>	129944
<b>Solid:</b>	False			<b>Avg Daily Qty:</b>	46557
<b>Liquid:</b>	True			<b>EHS:</b>	
<b>Gas:</b>	False			<b>Below Thresholds:</b>	
<b>Pure:</b>	False			<b>Trade Secret:</b>	
<b>Mixture:</b>	True				
<b>First Submit Date:</b>		2018-02-20(Tier2)			
<b>NAICS Code:</b>		424690			
<b>Dun Bradstreet:</b>		122625064			
<b>Chemical Name:</b>		Versene* 100			
<b>Hazard Not Otherwise Classifie:</b>		False			
<b>Contact Name:</b>		BRENNTAG MID-SOUTH INC			
<b>Contact Type:</b>		Owner / Operator			
<b>Contact Email:</b>		dleigh@brenntag.com			
<b>Contact Work Phone:</b>		270-830-1303			
<b>Contact 24 Hour Phone:</b>		270-830-1303			
<b>Contact Mobile Phone:</b>					

**2018 Data**

<b>Facility ID:</b>	6085815			<b>Explosive:</b>	False
<b>Filing Year:</b>	2017(Tier2)			<b>Filing Type:</b>	302 312 RMP
<b>CAS No:</b>	7705080			<b>Max Daily Qty:</b>	16230
<b>Solid:</b>	False			<b>Avg Daily Qty:</b>	8993
<b>Liquid:</b>	True			<b>EHS:</b>	

Map Key	Number of Records	Direction	Distance (mi/ft)	Elev/Diff (ft)	Site	DB
---------	-------------------	-----------	------------------	----------------	------	----

<b>Gas:</b>	False				<b>Below Thresholds:</b>	
<b>Pure:</b>	False				<b>Trade Secret:</b>	
<b>Mixture:</b>	True					
<b>First Submit Date:</b>		2018-02-20(Tier2)				
<b>NAICS Code:</b>		424690				
<b>Dun Bradstreet:</b>		122625064				
<b>Chemical Name:</b>		Ferric Chloride				
<b>Hazard Not Otherwise Classifie:</b>	False					
<b>Contact Name:</b>		BRENNTAG MID-SOUTH INC				
<b>Contact Type:</b>		Owner / Operator				
<b>Contact Email:</b>		dleigh@brenntag.com				
<b>Contact Work Phone:</b>		270-830-1303				
<b>Contact 24 Hour Phone:</b>		270-830-1303				
<b>Contact Mobile Phone:</b>						

**2018 Data**

<b>Facility ID:</b>	6085815			<b>Explosive:</b>	False
<b>Filing Year:</b>	2017(Tier2)			<b>Filing Type:</b>	302 312 RMP
<b>CAS No:</b>	8042475			<b>Max Daily Qty:</b>	36267
<b>Solid:</b>	False			<b>Avg Daily Qty:</b>	14096
<b>Liquid:</b>	True			<b>EHS:</b>	
<b>Gas:</b>	False			<b>Below Thresholds:</b>	
<b>Pure:</b>	True			<b>Trade Secret:</b>	
<b>Mixture:</b>	False				
<b>First Submit Date:</b>		2018-02-20(Tier2)			
<b>NAICS Code:</b>		424690			
<b>Dun Bradstreet:</b>		122625064			
<b>Chemical Name:</b>		Paratherm			
<b>Hazard Not Otherwise Classifie:</b>	False				
<b>Contact Name:</b>		BRENNTAG MID-SOUTH INC			
<b>Contact Type:</b>		Owner / Operator			
<b>Contact Email:</b>		dleigh@brenntag.com			
<b>Contact Work Phone:</b>		270-830-1303			
<b>Contact 24 Hour Phone:</b>		270-830-1303			
<b>Contact Mobile Phone:</b>					

**2018 Data**

<b>Facility ID:</b>	6085815			<b>Explosive:</b>	False
<b>Filing Year:</b>	2017(Tier2)			<b>Filing Type:</b>	302 312 RMP
<b>CAS No:</b>	7664382			<b>Max Daily Qty:</b>	90070
<b>Solid:</b>	False			<b>Avg Daily Qty:</b>	6066
<b>Liquid:</b>	True			<b>EHS:</b>	
<b>Gas:</b>	False			<b>Below Thresholds:</b>	
<b>Pure:</b>	True			<b>Trade Secret:</b>	
<b>Mixture:</b>	True				

**First Submit Date:** 2018-02-20(Tier2)  
**NAICS Code:** 424690  
**Dun Bradstreet:** 122625064  
**Chemical Name:** Phosphoric Acid  
**Hazard Not Otherwise Classifie:** False  
**Contact Name:** BRENNTAG MID-SOUTH INC  
**Contact Type:** Owner / Operator  
**Contact Email:** dleigh@brenntag.com  
**Contact Work Phone:** 270-830-1303  
**Contact 24 Hour Phone:** 270-830-1303  
**Contact Mobile Phone:**

**2018 Data**

<b>Facility ID:</b> 6085815	<b>Explosive:</b> False
<b>Filing Year:</b> 2017(Tier2)	<b>Filing Type:</b> 302 312 RMP
<b>CAS No:</b> 63148629	<b>Max Daily Qty:</b> 44092
<b>Solid:</b> False	<b>Avg Daily Qty:</b> 25483
<b>Liquid:</b> True	<b>EHS:</b>
<b>Gas:</b> False	<b>Below Thresholds:</b>
<b>Pure:</b> False	<b>Trade Secret:</b>
<b>Mixture:</b> True	

**First Submit Date:** 2018-02-20(Tier2)  
**NAICS Code:** 424690  
**Dun Bradstreet:** 122625064  
**Chemical Name:** Polydimethylsiloxane  
**Hazard Not Otherwise Classifie:** True  
**Contact Name:** BRENNTAG MID-SOUTH INC  
**Contact Type:** Owner / Operator  
**Contact Email:** dleigh@brenntag.com  
**Contact Work Phone:** 270-830-1303  
**Contact 24 Hour Phone:** 270-830-1303  
**Contact Mobile Phone:**

**2018 Data**

<b>Facility ID:</b> 6085815	<b>Explosive:</b> False
<b>Filing Year:</b> 2017(Tier2)	<b>Filing Type:</b> 302 312 RMP
<b>CAS No:</b> 7647145	<b>Max Daily Qty:</b> 109600
<b>Solid:</b> True	<b>Avg Daily Qty:</b> 37113
<b>Liquid:</b> False	<b>EHS:</b>
<b>Gas:</b> False	<b>Below Thresholds:</b>
<b>Pure:</b> True	<b>Trade Secret:</b>
<b>Mixture:</b> False	

**First Submit Date:** 2018-02-20(Tier2)  
**NAICS Code:** 424690  
**Dun Bradstreet:** 122625064

Map Key	Number of Records	Direction	Distance (mi/ft)	Elev/Diff (ft)	Site	DB
---------	-------------------	-----------	------------------	----------------	------	----

**Chemical Name:** Sodium Chloride  
**Hazard Not Otherwise Classifie:** True  
**Contact Name:** BRENNTAG MID-SOUTH INC  
**Contact Type:** Owner / Operator  
**Contact Email:** dleigh@brenntag.com  
**Contact Work Phone:** 270-830-1303  
**Contact 24 Hour Phone:** 270-830-1303  
**Contact Mobile Phone:**

**2018 Data**

<b>Facility ID:</b>	6085815	<b>Explosive:</b>	False
<b>Filing Year:</b>	2017(Tier2)	<b>Filing Type:</b>	302 312 RMP
<b>CAS No:</b>	1310732	<b>Max Daily Qty:</b>	574606
<b>Solid:</b>	True	<b>Avg Daily Qty:</b>	233461
<b>Liquid:</b>	True	<b>EHS:</b>	
<b>Gas:</b>	False	<b>Below Thresholds:</b>	
<b>Pure:</b>	True	<b>Trade Secret:</b>	
<b>Mixture:</b>	True		
<b>First Submit Date:</b>	2018-02-20(Tier2)		
<b>NAICS Code:</b>	424690		
<b>Dun Bradstreet:</b>	122625064		
<b>Chemical Name:</b>	Sodium hydroxide		
<b>Hazard Not Otherwise Classifie:</b>	False		
<b>Contact Name:</b>	BRENNTAG MID-SOUTH INC		
<b>Contact Type:</b>	Owner / Operator		
<b>Contact Email:</b>	dleigh@brenntag.com		
<b>Contact Work Phone:</b>	270-830-1303		
<b>Contact 24 Hour Phone:</b>	270-830-1303		
<b>Contact Mobile Phone:</b>			

**2018 Data**

<b>Facility ID:</b>	6085815	<b>Explosive:</b>	False
<b>Filing Year:</b>	2017(Tier2)	<b>Filing Type:</b>	302 312 RMP
<b>CAS No:</b>	7757826	<b>Max Daily Qty:</b>	92000
<b>Solid:</b>	True	<b>Avg Daily Qty:</b>	24891
<b>Liquid:</b>	False	<b>EHS:</b>	
<b>Gas:</b>	False	<b>Below Thresholds:</b>	
<b>Pure:</b>	True	<b>Trade Secret:</b>	
<b>Mixture:</b>	False		
<b>First Submit Date:</b>	2018-02-20(Tier2)		
<b>NAICS Code:</b>	424690		
<b>Dun Bradstreet:</b>	122625064		
<b>Chemical Name:</b>	Sodium Sulfate		
<b>Hazard Not Otherwise Classifie:</b>	True		
<b>Contact Name:</b>	BRENNTAG MID-SOUTH INC		

<b>Map Key</b>	<b>Number of Records</b>	<b>Direction</b>	<b>Distance (mi/ft)</b>	<b>Elev/Diff (ft)</b>	<b>Site</b>	<b>DB</b>
----------------	--------------------------	------------------	-------------------------	-----------------------	-------------	-----------

**Contact Type:** Owner / Operator  
**Contact Email:** dleigh@brenntag.com  
**Contact Work Phone:** 270-830-1303  
**Contact 24 Hour Phone:** 270-830-1303  
**Contact Mobile Phone:**

**2018 Data**

<b>Facility ID:</b>	6085815	<b>Explosive:</b>	False
<b>Filing Year:</b>	2017(Tier2)	<b>Filing Type:</b>	302 312 RMP
<b>CAS No:</b>	9000695	<b>Max Daily Qty:</b>	13890
<b>Solid:</b>	True	<b>Avg Daily Qty:</b>	6689
<b>Liquid:</b>	False	<b>EHS:</b>	
<b>Gas:</b>	False	<b>Below Thresholds:</b>	
<b>Pure:</b>	True	<b>Trade Secret:</b>	
<b>Mixture:</b>	False		
<b>First Submit Date:</b>	2018-02-20(Tier2)		
<b>NAICS Code:</b>	424690		
<b>Dun Bradstreet:</b>	122625064		
<b>Chemical Name:</b>	Pectin		
<b>Hazard Not Otherwise Classifie:</b>	True		
<b>Contact Name:</b>	BRENNTAG MID-SOUTH INC		
<b>Contact Type:</b>	Owner / Operator		
<b>Contact Email:</b>	dleigh@brenntag.com		
<b>Contact Work Phone:</b>	270-830-1303		
<b>Contact 24 Hour Phone:</b>	270-830-1303		
<b>Contact Mobile Phone:</b>			

**2018 Data**

<b>Facility ID:</b>	6085815	<b>Explosive:</b>	False
<b>Filing Year:</b>	2017(Tier2)	<b>Filing Type:</b>	302 312 RMP
<b>CAS No:</b>	57556	<b>Max Daily Qty:</b>	96249
<b>Solid:</b>	False	<b>Avg Daily Qty:</b>	47251
<b>Liquid:</b>	True	<b>EHS:</b>	
<b>Gas:</b>	False	<b>Below Thresholds:</b>	
<b>Pure:</b>	True	<b>Trade Secret:</b>	
<b>Mixture:</b>	False		
<b>First Submit Date:</b>	2018-02-20(Tier2)		
<b>NAICS Code:</b>	424690		
<b>Dun Bradstreet:</b>	122625064		
<b>Chemical Name:</b>	Propylene Glycol		
<b>Hazard Not Otherwise Classifie:</b>	True		
<b>Contact Name:</b>	BRENNTAG MID-SOUTH INC		
<b>Contact Type:</b>	Owner / Operator		
<b>Contact Email:</b>	dleigh@brenntag.com		
<b>Contact Work Phone:</b>	270-830-1303		



Map Key	Number of Records	Direction	Distance (mi/ft)	Elev/Diff (ft)	Site	DB
---------	-------------------	-----------	------------------	----------------	------	----

Contact 24 Hour Phone: 270-830-1303  
 Contact Mobile Phone:

**2018 Data**

<b>Facility ID:</b>	6085815	<b>Explosive:</b>	False
<b>Filing Year:</b>	2017(Tier2)	<b>Filing Type:</b>	302 312 RMP
<b>CAS No:</b>	8009038	<b>Max Daily Qty:</b>	19947
<b>Solid:</b>	False	<b>Avg Daily Qty:</b>	10433
<b>Liquid:</b>	True	<b>EHS:</b>	
<b>Gas:</b>	False	<b>Below Thresholds:</b>	
<b>Pure:</b>	False	<b>Trade Secret:</b>	
<b>Mixture:</b>	True		
<b>First Submit Date:</b>	2018-02-20(Tier2)		
<b>NAICS Code:</b>	424690		
<b>Dun Bradstreet:</b>	122625064		
<b>Chemical Name:</b>	Petrolatum		
<b>Hazard Not Otherwise Classifie:</b>	True		
<b>Contact Name:</b>	BRENNTAG MID-SOUTH INC		
<b>Contact Type:</b>	Owner / Operator		
<b>Contact Email:</b>	dleigh@brenntag.com		
<b>Contact Work Phone:</b>	270-830-1303		
<b>Contact 24 Hour Phone:</b>	270-830-1303		
<b>Contact Mobile Phone:</b>			

**2018 Data**

<b>Facility ID:</b>	6085815	<b>Explosive:</b>	False
<b>Filing Year:</b>	2017(Tier2)	<b>Filing Type:</b>	302 312 RMP
<b>CAS No:</b>	144558	<b>Max Daily Qty:</b>	363000
<b>Solid:</b>	True	<b>Avg Daily Qty:</b>	73109
<b>Liquid:</b>	False	<b>EHS:</b>	
<b>Gas:</b>	False	<b>Below Thresholds:</b>	
<b>Pure:</b>	True	<b>Trade Secret:</b>	
<b>Mixture:</b>	False		
<b>First Submit Date:</b>	2018-02-20(Tier2)		
<b>NAICS Code:</b>	424690		
<b>Dun Bradstreet:</b>	122625064		
<b>Chemical Name:</b>	Sodium bicarbonate		
<b>Hazard Not Otherwise Classifie:</b>	False		
<b>Contact Name:</b>	BRENNTAG MID-SOUTH INC		
<b>Contact Type:</b>	Owner / Operator		
<b>Contact Email:</b>	dleigh@brenntag.com		
<b>Contact Work Phone:</b>	270-830-1303		
<b>Contact 24 Hour Phone:</b>	270-830-1303		
<b>Contact Mobile Phone:</b>			

Map Key	Number of Records	Direction	Distance (mi/ft)	Elev/Diff (ft)	Site	DB
---------	-------------------	-----------	------------------	----------------	------	----

**2018 Data**

<b>Facility ID:</b>	6085815	<b>Explosive:</b>	False
<b>Filing Year:</b>	2017(Tier2)	<b>Filing Type:</b>	302 312 RMP
<b>CAS No:</b>	7632000	<b>Max Daily Qty:</b>	93990
<b>Solid:</b>	True	<b>Avg Daily Qty:</b>	60649
<b>Liquid:</b>	True	<b>EHS:</b>	
<b>Gas:</b>	False	<b>Below Thresholds:</b>	
<b>Pure:</b>	True	<b>Trade Secret:</b>	
<b>Mixture:</b>	True		
<b>First Submit Date:</b>	2018-02-20(Tier2)		
<b>NAICS Code:</b>	424690		
<b>Dun Bradstreet:</b>	122625064		
<b>Chemical Name:</b>	Sodium Nitrite		
<b>Hazard Not Otherwise Classifie:</b>	False		
<b>Contact Name:</b>	BRENNTAG MID-SOUTH INC		
<b>Contact Type:</b>	Owner / Operator		
<b>Contact Email:</b>	dleigh@brenntag.com		
<b>Contact Work Phone:</b>	270-830-1303		
<b>Contact 24 Hour Phone:</b>	270-830-1303		
<b>Contact Mobile Phone:</b>			

**2018 Data**

<b>Facility ID:</b>	6085815	<b>Explosive:</b>	False
<b>Filing Year:</b>	2017(Tier2)	<b>Filing Type:</b>	302 312 RMP
<b>CAS No:</b>	15630894	<b>Max Daily Qty:</b>	10850
<b>Solid:</b>	True	<b>Avg Daily Qty:</b>	5839
<b>Liquid:</b>	False	<b>EHS:</b>	
<b>Gas:</b>	False	<b>Below Thresholds:</b>	
<b>Pure:</b>	True	<b>Trade Secret:</b>	
<b>Mixture:</b>	True		
<b>First Submit Date:</b>	2018-02-20(Tier2)		
<b>NAICS Code:</b>	424690		
<b>Dun Bradstreet:</b>	122625064		
<b>Chemical Name:</b>	Sodium Percarbonates		
<b>Hazard Not Otherwise Classifie:</b>	False		
<b>Contact Name:</b>	BRENNTAG MID-SOUTH INC		
<b>Contact Type:</b>	Owner / Operator		
<b>Contact Email:</b>	dleigh@brenntag.com		
<b>Contact Work Phone:</b>	270-830-1303		
<b>Contact 24 Hour Phone:</b>	270-830-1303		
<b>Contact Mobile Phone:</b>			

**2018 Data**

<b>Facility ID:</b>	6085815	<b>Explosive:</b>	False
<b>Filing Year:</b>	2017(Tier2)	<b>Filing Type:</b>	302

Map Key	Number of Records	Direction	Distance (mi/ft)	Elev/Diff (ft)	Site	DB
---------	-------------------	-----------	------------------	----------------	------	----

<b>CAS No:</b>	7664939					312
<b>Solid:</b>	False					RMP
<b>Liquid:</b>	True					1133727
<b>Gas:</b>	False					515810
<b>Pure:</b>	False					True
<b>Mixture:</b>	True					
<b>First Submit Date:</b>		2018-02-20(Tier2)				
<b>NAICS Code:</b>		424690				
<b>Dun Bradstreet:</b>		122625064				
<b>Chemical Name:</b>		Sulfuric Acid				
<b>Hazard Not Otherwise Classifie:</b>	False					
<b>Contact Name:</b>		BRENNTAG MID-SOUTH INC				
<b>Contact Type:</b>		Owner / Operator				
<b>Contact Email:</b>		dleigh@brenntag.com				
<b>Contact Work Phone:</b>		270-830-1303				
<b>Contact 24 Hour Phone:</b>		270-830-1303				
<b>Contact Mobile Phone:</b>						

**2018 Data**

<b>Facility ID:</b>	6085815			<b>Explosive:</b>	False
<b>Filing Year:</b>	2017(Tier2)			<b>Filing Type:</b>	302
					312
					RMP
<b>CAS No:</b>	7758294			<b>Max Daily Qty:</b>	10150
<b>Solid:</b>	True			<b>Avg Daily Qty:</b>	5357
<b>Liquid:</b>	False			<b>EHS:</b>	
<b>Gas:</b>	False			<b>Below Thresholds:</b>	
<b>Pure:</b>	True			<b>Trade Secret:</b>	
<b>Mixture:</b>	False				
<b>First Submit Date:</b>		2018-02-20(Tier2)			
<b>NAICS Code:</b>		424690			
<b>Dun Bradstreet:</b>		122625064			
<b>Chemical Name:</b>		Sodium Phosphate, Tribasic			
<b>Hazard Not Otherwise Classifie:</b>	True				
<b>Contact Name:</b>		BRENNTAG MID-SOUTH INC			
<b>Contact Type:</b>		Owner / Operator			
<b>Contact Email:</b>		dleigh@brenntag.com			
<b>Contact Work Phone:</b>		270-830-1303			
<b>Contact 24 Hour Phone:</b>		270-830-1303			
<b>Contact Mobile Phone:</b>					

**2018 Data**

<b>Facility ID:</b>	6085815			<b>Explosive:</b>	False
<b>Filing Year:</b>	2017(Tier2)			<b>Filing Type:</b>	302
					312
					RMP
<b>CAS No:</b>	9004346			<b>Max Daily Qty:</b>	15960
<b>Solid:</b>	True			<b>Avg Daily Qty:</b>	6390

Map Key	Number of Records	Direction	Distance (mi/ft)	Elev/Diff (ft)	Site	DB
---------	-------------------	-----------	------------------	----------------	------	----

<b>Liquid:</b>	False				<b>EHS:</b>	
<b>Gas:</b>	False				<b>Below Thresholds:</b>	
<b>Pure:</b>	False				<b>Trade Secret:</b>	
<b>Mixture:</b>	True					
<b>First Submit Date:</b>		2018-02-20(Tier2)				
<b>NAICS Code:</b>		424690				
<b>Dun Bradstreet:</b>		122625064				
<b>Chemical Name:</b>		Solka Floc				
<b>Hazard Not Otherwise Classifie:</b>	True					
<b>Contact Name:</b>		BRENNTAG MID-SOUTH INC				
<b>Contact Type:</b>		Owner / Operator				
<b>Contact Email:</b>		dleigh@brenntag.com				
<b>Contact Work Phone:</b>		270-830-1303				
<b>Contact 24 Hour Phone:</b>		270-830-1303				
<b>Contact Mobile Phone:</b>						

**2018 Data**

<b>Facility ID:</b>	6085815			<b>Explosive:</b>	False
<b>Filing Year:</b>	2017(Tier2)			<b>Filing Type:</b>	302 312 RMP
<b>CAS No:</b>	7783202			<b>Max Daily Qty:</b>	18000
<b>Solid:</b>	True			<b>Avg Daily Qty:</b>	18000
<b>Liquid:</b>	False			<b>EHS:</b>	
<b>Gas:</b>	False			<b>Below Thresholds:</b>	
<b>Pure:</b>	True			<b>Trade Secret:</b>	
<b>Mixture:</b>	True				
<b>First Submit Date:</b>		2018-02-20(Tier2)			
<b>NAICS Code:</b>		424690			
<b>Dun Bradstreet:</b>		122625064			
<b>Chemical Name:</b>		Ammonium Sulfate			
<b>Hazard Not Otherwise Classifie:</b>	False				
<b>Contact Name:</b>		BRENNTAG MID-SOUTH INC			
<b>Contact Type:</b>		Owner / Operator			
<b>Contact Email:</b>		dleigh@brenntag.com			
<b>Contact Work Phone:</b>		270-830-1303			
<b>Contact 24 Hour Phone:</b>		270-830-1303			
<b>Contact Mobile Phone:</b>					

**2018 Data**

<b>Facility ID:</b>	6085815			<b>Explosive:</b>	False
<b>Filing Year:</b>	2017(Tier2)			<b>Filing Type:</b>	302 312 RMP
<b>CAS No:</b>	1305620			<b>Max Daily Qty:</b>	12650
<b>Solid:</b>	True			<b>Avg Daily Qty:</b>	7596
<b>Liquid:</b>	False			<b>EHS:</b>	
<b>Gas:</b>	False			<b>Below Thresholds:</b>	
<b>Pure:</b>	True			<b>Trade Secret:</b>	

Map Key	Number of Records	Direction	Distance (mi/ft)	Elev/Diff (ft)	Site	DB
---------	-------------------	-----------	------------------	----------------	------	----

**Mixture:** False  
**First Submit Date:** 2018-02-20(Tier2)  
**NAICS Code:** 424690  
**Dun Bradstreet:** 122625064  
**Chemical Name:** Calcium Hydroxide  
**Hazard Not Otherwise Classifie:** False  
**Contact Name:** BRENNTAG MID-SOUTH INC  
**Contact Type:** Owner / Operator  
**Contact Email:** dleigh@brenntag.com  
**Contact Work Phone:** 270-830-1303  
**Contact 24 Hour Phone:** 270-830-1303  
**Contact Mobile Phone:**

**2018 Data**

<b>Facility ID:</b> 6085815	<b>Explosive:</b> False
<b>Filing Year:</b> 2017(Tier2)	<b>Filing Type:</b> 302 312 RMP
<b>CAS No:</b> 7778543	<b>Max Daily Qty:</b> 63030
<b>Solid:</b> False	<b>Avg Daily Qty:</b> 21616
<b>Liquid:</b> True	<b>EHS:</b>
<b>Gas:</b> False	<b>Below Thresholds:</b>
<b>Pure:</b> True	<b>Trade Secret:</b>
<b>Mixture:</b> True	
<b>First Submit Date:</b> 2018-02-20(Tier2)	
<b>NAICS Code:</b> 424690	
<b>Dun Bradstreet:</b> 122625064	
<b>Chemical Name:</b> Calcium Hypochlorite	
<b>Hazard Not Otherwise Classifie:</b> False	
<b>Contact Name:</b> BRENNTAG MID-SOUTH INC	
<b>Contact Type:</b> Owner / Operator	
<b>Contact Email:</b> dleigh@brenntag.com	
<b>Contact Work Phone:</b> 270-830-1303	
<b>Contact 24 Hour Phone:</b> 270-830-1303	
<b>Contact Mobile Phone:</b>	

**2018 Data**

<b>Facility ID:</b> 6085815	<b>Explosive:</b> False
<b>Filing Year:</b> 2017(Tier2)	<b>Filing Type:</b> 302 312 RMP
<b>CAS No:</b> 7722841	<b>Max Daily Qty:</b> 341006
<b>Solid:</b> False	<b>Avg Daily Qty:</b> 175502
<b>Liquid:</b> True	<b>EHS:</b> True
<b>Gas:</b> False	<b>Below Thresholds:</b>
<b>Pure:</b> False	<b>Trade Secret:</b>
<b>Mixture:</b> True	
<b>First Submit Date:</b> 2018-02-20(Tier2)	
<b>NAICS Code:</b> 424690	

Map Key	Number of Records	Direction	Distance (mi/ft)	Elev/Diff (ft)	Site	DB
<b>Dun Bradstreet:</b>		122625064				
<b>Chemical Name:</b>		Hydrogen Peroxide				
<b>Hazard Not Otherwise Classifie:</b>		False				
<b>Contact Name:</b>		BRENNTAG MID-SOUTH INC				
<b>Contact Type:</b>		Owner / Operator				
<b>Contact Email:</b>		dleigh@brenntag.com				
<b>Contact Work Phone:</b>		270-830-1303				
<b>Contact 24 Hour Phone:</b>		270-830-1303				
<b>Contact Mobile Phone:</b>						

**2018 Data**

<b>Facility ID:</b>	6085815	<b>Explosive:</b>	False
<b>Filing Year:</b>	2017(Tier2)	<b>Filing Type:</b>	302 312 RMP
<b>CAS No:</b>	67630	<b>Max Daily Qty:</b>	30960
<b>Solid:</b>	False	<b>Avg Daily Qty:</b>	11709
<b>Liquid:</b>	True	<b>EHS:</b>	
<b>Gas:</b>	False	<b>Below Thresholds:</b>	
<b>Pure:</b>	False	<b>Trade Secret:</b>	
<b>Mixture:</b>	True		
<b>First Submit Date:</b>	2018-02-20(Tier2)		
<b>NAICS Code:</b>	424690		
<b>Dun Bradstreet:</b>	122625064		
<b>Chemical Name:</b>	Isopropyl alcohol		
<b>Hazard Not Otherwise Classifie:</b>	False		
<b>Contact Name:</b>	BRENNTAG MID-SOUTH INC		
<b>Contact Type:</b>	Owner / Operator		
<b>Contact Email:</b>	dleigh@brenntag.com		
<b>Contact Work Phone:</b>	270-830-1303		
<b>Contact 24 Hour Phone:</b>	270-830-1303		
<b>Contact Mobile Phone:</b>			

**2018 Data**

<b>Facility ID:</b>	6085815	<b>Explosive:</b>	False
<b>Filing Year:</b>	2017(Tier2)	<b>Filing Type:</b>	302 312 RMP
<b>CAS No:</b>	7681529	<b>Max Daily Qty:</b>	37716
<b>Solid:</b>	False	<b>Avg Daily Qty:</b>	10665
<b>Liquid:</b>	True	<b>EHS:</b>	
<b>Gas:</b>	False	<b>Below Thresholds:</b>	
<b>Pure:</b>	False	<b>Trade Secret:</b>	
<b>Mixture:</b>	True		
<b>First Submit Date:</b>	2018-02-20(Tier2)		
<b>NAICS Code:</b>	424690		
<b>Dun Bradstreet:</b>	122625064		
<b>Chemical Name:</b>	Sodium Hypochlorite		
<b>Hazard Not Otherwise Classifie:</b>	False		

**Contact Name:** BRENNTAG MID-SOUTH INC  
**Contact Type:** Owner / Operator  
**Contact Email:** dleigh@brenntag.com  
**Contact Work Phone:** 270-830-1303  
**Contact 24 Hour Phone:** 270-830-1303  
**Contact Mobile Phone:**

**2018 Data**

<b>Facility ID:</b>	6085815	<b>Explosive:</b>	False
<b>Filing Year:</b>	2017(Tier2)	<b>Filing Type:</b>	302 312 RMP
<b>CAS No:</b>	10294561	<b>Max Daily Qty:</b>	33069
<b>Solid:</b>	True	<b>Avg Daily Qty:</b>	33069
<b>Liquid:</b>	False	<b>EHS:</b>	
<b>Gas:</b>	False	<b>Below Thresholds:</b>	
<b>Pure:</b>	True	<b>Trade Secret:</b>	
<b>Mixture:</b>	True		
<b>First Submit Date:</b>	2018-02-20(Tier2)		
<b>NAICS Code:</b>	424690		
<b>Dun Bradstreet:</b>	122625064		
<b>Chemical Name:</b>	Phosphorous Acid		
<b>Hazard Not Otherwise Classifie:</b>	False		
<b>Contact Name:</b>	BRENNTAG MID-SOUTH INC		
<b>Contact Type:</b>	Owner / Operator		
<b>Contact Email:</b>	dleigh@brenntag.com		
<b>Contact Work Phone:</b>	270-830-1303		
<b>Contact 24 Hour Phone:</b>	270-830-1303		
<b>Contact Mobile Phone:</b>			

**2018 Data**

<b>Facility ID:</b>	6085815	<b>Explosive:</b>	False
<b>Filing Year:</b>	2017(Tier2)	<b>Filing Type:</b>	302 312 RMP
<b>CAS No:</b>	2809214	<b>Max Daily Qty:</b>	19290
<b>Solid:</b>	False	<b>Avg Daily Qty:</b>	6353
<b>Liquid:</b>	True	<b>EHS:</b>	
<b>Gas:</b>	False	<b>Below Thresholds:</b>	
<b>Pure:</b>	False	<b>Trade Secret:</b>	
<b>Mixture:</b>	True		
<b>First Submit Date:</b>	2018-02-20(Tier2)		
<b>NAICS Code:</b>	424690		
<b>Dun Bradstreet:</b>	122625064		
<b>Chemical Name:</b>	Phosponic Acid, (1-hydroxyethylidine)bis-(hedp) (betz/dearborn Depositol BI5304)		
<b>Hazard Not Otherwise Classifie:</b>	False		
<b>Contact Name:</b>	BRENNTAG MID-SOUTH INC		
<b>Contact Type:</b>	Owner / Operator		
<b>Contact Email:</b>	dleigh@brenntag.com		

**Contact Work Phone:** 270-830-1303  
**Contact 24 Hour Phone:** 270-830-1303  
**Contact Mobile Phone:**

**2018 Data**

<b>Facility ID:</b>	6085815	<b>Explosive:</b>	False
<b>Filing Year:</b>	2017(Tier2)	<b>Filing Type:</b>	302 312 RMP
<b>CAS No:</b>	68585342	<b>Max Daily Qty:</b>	16100
<b>Solid:</b>	False	<b>Avg Daily Qty:</b>	16100
<b>Liquid:</b>	True	<b>EHS:</b>	
<b>Gas:</b>	False	<b>Below Thresholds:</b>	
<b>Pure:</b>	False	<b>Trade Secret:</b>	
<b>Mixture:</b>	True		
<b>First Submit Date:</b>	2018-02-20(Tier2)		
<b>NAICS Code:</b>	424690		
<b>Dun Bradstreet:</b>	122625064		
<b>Chemical Name:</b>	Sodium Alkyl Ether		
<b>Hazard Not Otherwise Classifie:</b>	False		
<b>Contact Name:</b>	BRENNTAG MID-SOUTH INC		
<b>Contact Type:</b>	Owner / Operator		
<b>Contact Email:</b>	dleigh@brenntag.com		
<b>Contact Work Phone:</b>	270-830-1303		
<b>Contact 24 Hour Phone:</b>	270-830-1303		
<b>Contact Mobile Phone:</b>			

**2018 Data**

<b>Facility ID:</b>	6085815	<b>Explosive:</b>	False
<b>Filing Year:</b>	2017(Tier2)	<b>Filing Type:</b>	302 312 RMP
<b>CAS No:</b>	7681381	<b>Max Daily Qty:</b>	63600
<b>Solid:</b>	True	<b>Avg Daily Qty:</b>	26269
<b>Liquid:</b>	False	<b>EHS:</b>	
<b>Gas:</b>	False	<b>Below Thresholds:</b>	
<b>Pure:</b>	True	<b>Trade Secret:</b>	
<b>Mixture:</b>	False		
<b>First Submit Date:</b>	2018-02-20(Tier2)		
<b>NAICS Code:</b>	424690		
<b>Dun Bradstreet:</b>	122625064		
<b>Chemical Name:</b>	Sodium Bisulfate		
<b>Hazard Not Otherwise Classifie:</b>	False		
<b>Contact Name:</b>	BRENNTAG MID-SOUTH INC		
<b>Contact Type:</b>	Owner / Operator		
<b>Contact Email:</b>	dleigh@brenntag.com		
<b>Contact Work Phone:</b>	270-830-1303		
<b>Contact 24 Hour Phone:</b>	270-830-1303		
<b>Contact Mobile Phone:</b>			



Map Key	Number of Records	Direction	Distance (mi/ft)	Elev/Diff (ft)	Site	DB
---------	-------------------	-----------	------------------	----------------	------	----

**2018 Data**

<b>Facility ID:</b>	6085815	<b>Explosive:</b>	False
<b>Filing Year:</b>	2017(Tier2)	<b>Filing Type:</b>	302 312 RMP
<b>CAS No:</b>	497198	<b>Max Daily Qty:</b>	174660
<b>Solid:</b>	True	<b>Avg Daily Qty:</b>	66621
<b>Liquid:</b>	True	<b>EHS:</b>	
<b>Gas:</b>	False	<b>Below Thresholds:</b>	
<b>Pure:</b>	True	<b>Trade Secret:</b>	
<b>Mixture:</b>	True		
<b>First Submit Date:</b>	2018-02-20(Tier2)		
<b>NAICS Code:</b>	424690		
<b>Dun Bradstreet:</b>	122625064		
<b>Chemical Name:</b>	Sodium Carbonate/soda Ash		
<b>Hazard Not Otherwise Classifie:</b>	False		
<b>Contact Name:</b>	BRENNTAG MID-SOUTH INC		
<b>Contact Type:</b>	Owner / Operator		
<b>Contact Email:</b>	dleigh@brenntag.com		
<b>Contact Work Phone:</b>	270-830-1303		
<b>Contact 24 Hour Phone:</b>	270-830-1303		
<b>Contact Mobile Phone:</b>			

**2019 Data**

<b>Facility ID:</b>	6380405	<b>Explosive:</b>	False
<b>Filing Year:</b>	2018(Tier2)	<b>Filing Type:</b>	302 312 RMP
<b>CAS No:</b>	64197	<b>Max Daily Qty:</b>	22882
<b>Solid:</b>	False	<b>Avg Daily Qty:</b>	2274
<b>Liquid:</b>	True	<b>EHS:</b>	
<b>Gas:</b>	False	<b>Below Thresholds:</b>	
<b>Pure:</b>	True	<b>Trade Secret:</b>	
<b>Mixture:</b>	False		
<b>First Submit Date:</b>	2019-02-15(Tier2)		
<b>NAICS Code:</b>	424690		
<b>Dun Bradstreet:</b>	122625064		
<b>Chemical Name:</b>	Acetic acid		
<b>Hazard Not Otherwise Classifie:</b>	False		
<b>Contact Name:</b>	BRENNTAG MID-SOUTH INC		
<b>Contact Type:</b>	Owner / Operator		
<b>Contact Email:</b>	dleigh@brenntag.com		
<b>Contact Work Phone:</b>	270-830-1303		
<b>Contact 24 Hour Phone:</b>	270-830-1303		
<b>Contact Mobile Phone:</b>			

**2019 Data**

Map Key	Number of Records	Direction	Distance (mi/ft)	Elev/Diff (ft)	Site	DB
---------	-------------------	-----------	------------------	----------------	------	----

<b>Facility ID:</b>	6380405			<b>Explosive:</b>	False	
<b>Filing Year:</b>	2018(Tier2)			<b>Filing Type:</b>	302 312 RMP	
<b>CAS No:</b>	1317653			<b>Max Daily Qty:</b>	77450	
<b>Solid:</b>	True			<b>Avg Daily Qty:</b>	34025	
<b>Liquid:</b>	False			<b>EHS:</b>		
<b>Gas:</b>	False			<b>Below Thresholds:</b>		
<b>Pure:</b>	True			<b>Trade Secret:</b>		
<b>Mixture:</b>	False					
<b>First Submit Date:</b>		2019-02-15(Tier2)				
<b>NAICS Code:</b>		424690				
<b>Dun Bradstreet:</b>		122625064				
<b>Chemical Name:</b>		Calcium carbonate (Hubercarb)				
<b>Hazard Not Otherwise Classifie:</b>		False				
<b>Contact Name:</b>		BRENNTAG MID-SOUTH INC				
<b>Contact Type:</b>		Owner / Operator				
<b>Contact Email:</b>		dleigh@brenntag.com				
<b>Contact Work Phone:</b>		270-830-1303				
<b>Contact 24 Hour Phone:</b>		270-830-1303				
<b>Contact Mobile Phone:</b>						

**2019 Data**

<b>Facility ID:</b>	6380405			<b>Explosive:</b>	False	
<b>Filing Year:</b>	2018(Tier2)			<b>Filing Type:</b>	302 312 RMP	
<b>CAS No:</b>	108805			<b>Max Daily Qty:</b>	48061	
<b>Solid:</b>	True			<b>Avg Daily Qty:</b>	12189	
<b>Liquid:</b>	False			<b>EHS:</b>		
<b>Gas:</b>	False			<b>Below Thresholds:</b>		
<b>Pure:</b>	False			<b>Trade Secret:</b>		
<b>Mixture:</b>	True					
<b>First Submit Date:</b>		2019-02-15(Tier2)				
<b>NAICS Code:</b>		424690				
<b>Dun Bradstreet:</b>		122625064				
<b>Chemical Name:</b>		Cyanuric acid				
<b>Hazard Not Otherwise Classifie:</b>		False				
<b>Contact Name:</b>		BRENNTAG MID-SOUTH INC				
<b>Contact Type:</b>		Owner / Operator				
<b>Contact Email:</b>		dleigh@brenntag.com				
<b>Contact Work Phone:</b>		270-830-1303				
<b>Contact 24 Hour Phone:</b>		270-830-1303				
<b>Contact Mobile Phone:</b>						

**2019 Data**

<b>Facility ID:</b>	6380405			<b>Explosive:</b>	False	
<b>Filing Year:</b>	2018(Tier2)			<b>Filing Type:</b>	302 312 RMP	

Map Key	Number of Records	Direction	Distance (mi/ft)	Elev/Diff (ft)	Site	DB
---------	-------------------	-----------	------------------	----------------	------	----

<b>CAS No:</b>	7705080				<b>Max Daily Qty:</b>	14400
<b>Solid:</b>	False				<b>Avg Daily Qty:</b>	5494
<b>Liquid:</b>	True				<b>EHS:</b>	
<b>Gas:</b>	False				<b>Below Thresholds:</b>	
<b>Pure:</b>	False				<b>Trade Secret:</b>	
<b>Mixture:</b>	True					
<b>First Submit Date:</b>		2019-02-15(Tier2)				
<b>NAICS Code:</b>		424690				
<b>Dun Bradstreet:</b>		122625064				
<b>Chemical Name:</b>		Ferric chloride				
<b>Hazard Not Otherwise Classifie:</b>		False				
<b>Contact Name:</b>		BRENNTAG MID-SOUTH INC				
<b>Contact Type:</b>		Owner / Operator				
<b>Contact Email:</b>		dleigh@brenntag.com				
<b>Contact Work Phone:</b>		270-830-1303				
<b>Contact 24 Hour Phone:</b>		270-830-1303				
<b>Contact Mobile Phone:</b>						

**2019 Data**

<b>Facility ID:</b>	6380405				<b>Explosive:</b>	False
<b>Filing Year:</b>	2018(Tier2)				<b>Filing Type:</b>	302 312 RMP
<b>CAS No:</b>	7720787				<b>Max Daily Qty:</b>	11200
<b>Solid:</b>	False				<b>Avg Daily Qty:</b>	6200
<b>Liquid:</b>	True				<b>EHS:</b>	
<b>Gas:</b>	False				<b>Below Thresholds:</b>	
<b>Pure:</b>	False				<b>Trade Secret:</b>	
<b>Mixture:</b>	True					
<b>First Submit Date:</b>		2019-02-15(Tier2)				
<b>NAICS Code:</b>		424690				
<b>Dun Bradstreet:</b>		122625064				
<b>Chemical Name:</b>		Ferrous sulfate				
<b>Hazard Not Otherwise Classifie:</b>		False				
<b>Contact Name:</b>		BRENNTAG MID-SOUTH INC				
<b>Contact Type:</b>		Owner / Operator				
<b>Contact Email:</b>		dleigh@brenntag.com				
<b>Contact Work Phone:</b>		270-830-1303				
<b>Contact 24 Hour Phone:</b>		270-830-1303				
<b>Contact Mobile Phone:</b>						

**2019 Data**

<b>Facility ID:</b>	6380405				<b>Explosive:</b>	False
<b>Filing Year:</b>	2018(Tier2)				<b>Filing Type:</b>	302 312 RMP
<b>CAS No:</b>	7722841				<b>Max Daily Qty:</b>	26500
<b>Solid:</b>	False				<b>Avg Daily Qty:</b>	12657
<b>Liquid:</b>	True				<b>EHS:</b>	

Map Key	Number of Records	Direction	Distance (mi/ft)	Elev/Diff (ft)	Site	DB
<b>Gas:</b>	False				<b>Below Thresholds:</b>	
<b>Pure:</b>	False				<b>Trade Secret:</b>	
<b>Mixture:</b>	True					
<b>First Submit Date:</b>		2019-02-15(Tier2)				
<b>NAICS Code:</b>		424690				
<b>Dun Bradstreet:</b>		122625064				
<b>Chemical Name:</b>		Hydrogen peroxide 35%				
<b>Hazard Not Otherwise Classifie:</b>	False					
<b>Contact Name:</b>		BRENNTAG MID-SOUTH INC				
<b>Contact Type:</b>		Owner / Operator				
<b>Contact Email:</b>		dleigh@brenntag.com				
<b>Contact Work Phone:</b>		270-830-1303				
<b>Contact 24 Hour Phone:</b>		270-830-1303				
<b>Contact Mobile Phone:</b>						

#### 2019 Data

<b>Facility ID:</b>	6380405	<b>Explosive:</b>	False
<b>Filing Year:</b>	2018(Tier2)	<b>Filing Type:</b>	302 312 RMP
<b>CAS No:</b>	50000	<b>Max Daily Qty:</b>	3600
<b>Solid:</b>	False	<b>Avg Daily Qty:</b>	1361
<b>Liquid:</b>	True	<b>EHS:</b>	True
<b>Gas:</b>	False	<b>Below Thresholds:</b>	
<b>Pure:</b>	False	<b>Trade Secret:</b>	
<b>Mixture:</b>	True		
<b>First Submit Date:</b>	2019-02-15(Tier2)		
<b>NAICS Code:</b>	424690		
<b>Dun Bradstreet:</b>	122625064		
<b>Chemical Name:</b>	Formaldehyde (Stepanol)		
<b>Hazard Not Otherwise Classifie:</b>	False		
<b>Contact Name:</b>	BRENNTAG MID-SOUTH INC		
<b>Contact Type:</b>	Owner / Operator		
<b>Contact Email:</b>	dleigh@brenntag.com		
<b>Contact Work Phone:</b>	270-830-1303		
<b>Contact 24 Hour Phone:</b>	270-830-1303		
<b>Contact Mobile Phone:</b>			

#### 2019 Data

<b>Facility ID:</b>	6380405	<b>Explosive:</b>	False
<b>Filing Year:</b>	2018(Tier2)	<b>Filing Type:</b>	302 312 RMP
<b>CAS No:</b>	64742490	<b>Max Daily Qty:</b>	32000
<b>Solid:</b>	False	<b>Avg Daily Qty:</b>	14230
<b>Liquid:</b>	True	<b>EHS:</b>	
<b>Gas:</b>	False	<b>Below Thresholds:</b>	
<b>Pure:</b>	True	<b>Trade Secret:</b>	
<b>Mixture:</b>	False		

**First Submit Date:** 2019-02-15(Tier2)  
**NAICS Code:** 424690  
**Dun Bradstreet:** 122625064  
**Chemical Name:** Heptane  
**Hazard Not Otherwise Classifie:** False  
**Contact Name:** BRENNTAG MID-SOUTH INC  
**Contact Type:** Owner / Operator  
**Contact Email:** dleigh@brenntag.com  
**Contact Work Phone:** 270-830-1303  
**Contact 24 Hour Phone:** 270-830-1303  
**Contact Mobile Phone:**

**2019 Data**

<b>Facility ID:</b> 6380405	<b>Explosive:</b> False
<b>Filing Year:</b> 2018(Tier2)	<b>Filing Type:</b> 302 312 RMP
<b>CAS No:</b> 7647010	<b>Max Daily Qty:</b> 127820
<b>Solid:</b> False	<b>Avg Daily Qty:</b> 55956
<b>Liquid:</b> True	<b>EHS:</b>
<b>Gas:</b> False	<b>Below Thresholds:</b>
<b>Pure:</b> True	<b>Trade Secret:</b>
<b>Mixture:</b> True	

**First Submit Date:** 2019-02-15(Tier2)  
**NAICS Code:** 424690  
**Dun Bradstreet:** 122625064  
**Chemical Name:** Hydrogen chloride (Hydrochloric acid)  
**Hazard Not Otherwise Classifie:** False  
**Contact Name:** BRENNTAG MID-SOUTH INC  
**Contact Type:** Owner / Operator  
**Contact Email:** dleigh@brenntag.com  
**Contact Work Phone:** 270-830-1303  
**Contact 24 Hour Phone:** 270-830-1303  
**Contact Mobile Phone:**

**2019 Data**

<b>Facility ID:</b> 6380405	<b>Explosive:</b> False
<b>Filing Year:</b> 2018(Tier2)	<b>Filing Type:</b> 302 312 RMP
<b>CAS No:</b> 7722841	<b>Max Daily Qty:</b> 15360
<b>Solid:</b> False	<b>Avg Daily Qty:</b> 7263
<b>Liquid:</b> True	<b>EHS:</b>
<b>Gas:</b> False	<b>Below Thresholds:</b>
<b>Pure:</b> False	<b>Trade Secret:</b>
<b>Mixture:</b> True	

**First Submit Date:** 2019-02-15(Tier2)  
**NAICS Code:** 424690  
**Dun Bradstreet:** 122625064

Map Key	Number of Records	Direction	Distance (mi/ft)	Elev/Diff (ft)	Site	DB
---------	-------------------	-----------	------------------	----------------	------	----

**Chemical Name:** Hydrogen peroxide 15%  
**Hazard Not Otherwise Classifie:** False  
**Contact Name:** BRENNTAG MID-SOUTH INC  
**Contact Type:** Owner / Operator  
**Contact Email:** dleigh@brenntag.com  
**Contact Work Phone:** 270-830-1303  
**Contact 24 Hour Phone:** 270-830-1303  
**Contact Mobile Phone:**

**2019 Data**

<b>Facility ID:</b>	6380405	<b>Explosive:</b>	False
<b>Filing Year:</b>	2018(Tier2)	<b>Filing Type:</b>	302 312 RMP
<b>CAS No:</b>	7722841	<b>Max Daily Qty:</b>	45810
<b>Solid:</b>	False	<b>Avg Daily Qty:</b>	17983
<b>Liquid:</b>	True	<b>EHS:</b>	
<b>Gas:</b>	False	<b>Below Thresholds:</b>	
<b>Pure:</b>	False	<b>Trade Secret:</b>	
<b>Mixture:</b>	True		
<b>First Submit Date:</b>	2019-02-15(Tier2)		
<b>NAICS Code:</b>	424690		
<b>Dun Bradstreet:</b>	122625064		
<b>Chemical Name:</b>	Hydrogen peroxide 30%		
<b>Hazard Not Otherwise Classifie:</b>	False		
<b>Contact Name:</b>	BRENNTAG MID-SOUTH INC		
<b>Contact Type:</b>	Owner / Operator		
<b>Contact Email:</b>	dleigh@brenntag.com		
<b>Contact Work Phone:</b>	270-830-1303		
<b>Contact 24 Hour Phone:</b>	270-830-1303		
<b>Contact Mobile Phone:</b>			

**2019 Data**

<b>Facility ID:</b>	6380405	<b>Explosive:</b>	False
<b>Filing Year:</b>	2018(Tier2)	<b>Filing Type:</b>	302 312 RMP
<b>CAS No:</b>	7647010	<b>Max Daily Qty:</b>	1696584
<b>Solid:</b>	False	<b>Avg Daily Qty:</b>	712680
<b>Liquid:</b>	True	<b>EHS:</b>	
<b>Gas:</b>	False	<b>Below Thresholds:</b>	
<b>Pure:</b>	False	<b>Trade Secret:</b>	
<b>Mixture:</b>	True		
<b>First Submit Date:</b>	2019-02-15(Tier2)		
<b>NAICS Code:</b>	424690		
<b>Dun Bradstreet:</b>	122625064		
<b>Chemical Name:</b>	Hydrogen chloride (Hydrochloric acid)		
<b>Hazard Not Otherwise Classifie:</b>	False		
<b>Contact Name:</b>	BRENNTAG MID-SOUTH INC		

<b>Map Key</b>	<b>Number of Records</b>	<b>Direction</b>	<b>Distance (mi/ft)</b>	<b>Elev/Diff (ft)</b>	<b>Site</b>	<b>DB</b>
----------------	--------------------------	------------------	-------------------------	-----------------------	-------------	-----------

**Contact Type:** Owner / Operator  
**Contact Email:** dleigh@brenntag.com  
**Contact Work Phone:** 270-830-1303  
**Contact 24 Hour Phone:** 270-830-1303  
**Contact Mobile Phone:**

**2019 Data**

<b>Facility ID:</b>	6380405	<b>Explosive:</b>	False
<b>Filing Year:</b>	2018(Tier2)	<b>Filing Type:</b>	302 312 RMP
<b>CAS No:</b>	497198	<b>Max Daily Qty:</b>	80770
<b>Solid:</b>	True	<b>Avg Daily Qty:</b>	45368
<b>Liquid:</b>	False	<b>EHS:</b>	
<b>Gas:</b>	False	<b>Below Thresholds:</b>	
<b>Pure:</b>	True	<b>Trade Secret:</b>	
<b>Mixture:</b>	False		
<b>First Submit Date:</b>	2019-02-15(Tier2)		
<b>NAICS Code:</b>	424690		
<b>Dun Bradstreet:</b>	122625064		
<b>Chemical Name:</b>	Soda ash		
<b>Hazard Not Otherwise Classifie:</b>	False		
<b>Contact Name:</b>	BRENNTAG MID-SOUTH INC		
<b>Contact Type:</b>	Owner / Operator		
<b>Contact Email:</b>	dleigh@brenntag.com		
<b>Contact Work Phone:</b>	270-830-1303		
<b>Contact 24 Hour Phone:</b>	270-830-1303		
<b>Contact Mobile Phone:</b>			

**2019 Data**

<b>Facility ID:</b>	6380405	<b>Explosive:</b>	False
<b>Filing Year:</b>	2018(Tier2)	<b>Filing Type:</b>	302 312 RMP
<b>CAS No:</b>	144558	<b>Max Daily Qty:</b>	101950
<b>Solid:</b>	True	<b>Avg Daily Qty:</b>	41163
<b>Liquid:</b>	False	<b>EHS:</b>	
<b>Gas:</b>	False	<b>Below Thresholds:</b>	
<b>Pure:</b>	False	<b>Trade Secret:</b>	
<b>Mixture:</b>	True		
<b>First Submit Date:</b>	2019-02-15(Tier2)		
<b>NAICS Code:</b>	424690		
<b>Dun Bradstreet:</b>	122625064		
<b>Chemical Name:</b>	Sodium bicarbonate		
<b>Hazard Not Otherwise Classifie:</b>	False		
<b>Contact Name:</b>	BRENNTAG MID-SOUTH INC		
<b>Contact Type:</b>	Owner / Operator		
<b>Contact Email:</b>	dleigh@brenntag.com		
<b>Contact Work Phone:</b>	270-830-1303		

Map Key	Number of Records	Direction	Distance (mi/ft)	Elev/Diff (ft)	Site	DB
---------	-------------------	-----------	------------------	----------------	------	----

Contact 24 Hour Phone: 270-830-1303  
 Contact Mobile Phone:

**2019 Data**

Facility ID:	6380405	Explosive:	False
Filing Year:	2018(Tier2)	Filing Type:	302 312 RMP
CAS No:	1310732	Max Daily Qty:	324400
Solid:	True	Avg Daily Qty:	132424
Liquid:	False	EHS:	
Gas:	False	Below Thresholds:	
Pure:	True	Trade Secret:	
Mixture:	False		
First Submit Date:	2019-02-15(Tier2)		
NAICS Code:	424690		
Dun Bradstreet:	122625064		
Chemical Name:	Sodium hydroxide (Caustic soda)		
Hazard Not Otherwise Classifie:	True		
Contact Name:	BRENNTAG MID-SOUTH INC		
Contact Type:	Owner / Operator		
Contact Email:	dleigh@brenntag.com		
Contact Work Phone:	270-830-1303		
Contact 24 Hour Phone:	270-830-1303		
Contact Mobile Phone:			

**2019 Data**

Facility ID:	6380405	Explosive:	False
Filing Year:	2018(Tier2)	Filing Type:	302 312 RMP
CAS No:	1310732	Max Daily Qty:	30158
Solid:	False	Avg Daily Qty:	19981
Liquid:	True	EHS:	
Gas:	False	Below Thresholds:	
Pure:	False	Trade Secret:	
Mixture:	True		
First Submit Date:	2019-02-15(Tier2)		
NAICS Code:	424690		
Dun Bradstreet:	122625064		
Chemical Name:	Sodium hydroxide (Optin)		
Hazard Not Otherwise Classifie:	False		
Contact Name:	BRENNTAG MID-SOUTH INC		
Contact Type:	Owner / Operator		
Contact Email:	dleigh@brenntag.com		
Contact Work Phone:	270-830-1303		
Contact 24 Hour Phone:	270-830-1303		
Contact Mobile Phone:			



Map Key	Number of Records	Direction	Distance (mi/ft)	Elev/Diff (ft)	Site	DB
---------	-------------------	-----------	------------------	----------------	------	----

**2019 Data**

<b>Facility ID:</b>	6380405	<b>Explosive:</b>	False
<b>Filing Year:</b>	2018(Tier2)	<b>Filing Type:</b>	302 312 RMP
<b>CAS No:</b>	7722647	<b>Max Daily Qty:</b>	11574
<b>Solid:</b>	True	<b>Avg Daily Qty:</b>	6046
<b>Liquid:</b>	False	<b>EHS:</b>	
<b>Gas:</b>	False	<b>Below Thresholds:</b>	
<b>Pure:</b>	False	<b>Trade Secret:</b>	
<b>Mixture:</b>	True		
<b>First Submit Date:</b>	2019-02-15(Tier2)		
<b>NAICS Code:</b>	424690		
<b>Dun Bradstreet:</b>	122625064		
<b>Chemical Name:</b>	Potassium permanganate (Cairox)		
<b>Hazard Not Otherwise Classifie:</b>	False		
<b>Contact Name:</b>	BRENNTAG MID-SOUTH INC		
<b>Contact Type:</b>	Owner / Operator		
<b>Contact Email:</b>	dleigh@brenntag.com		
<b>Contact Work Phone:</b>	270-830-1303		
<b>Contact 24 Hour Phone:</b>	270-830-1303		
<b>Contact Mobile Phone:</b>			

**2019 Data**

<b>Facility ID:</b>	6380405	<b>Explosive:</b>	False
<b>Filing Year:</b>	2018(Tier2)	<b>Filing Type:</b>	302 312 RMP
<b>CAS No:</b>	16893859	<b>Max Daily Qty:</b>	14000
<b>Solid:</b>	True	<b>Avg Daily Qty:</b>	3563
<b>Liquid:</b>	False	<b>EHS:</b>	
<b>Gas:</b>	False	<b>Below Thresholds:</b>	
<b>Pure:</b>	True	<b>Trade Secret:</b>	
<b>Mixture:</b>	False		
<b>First Submit Date:</b>	2019-02-15(Tier2)		
<b>NAICS Code:</b>	424690		
<b>Dun Bradstreet:</b>	122625064		
<b>Chemical Name:</b>	Sodium fluorosilicate (Sodium silicofluoride)		
<b>Hazard Not Otherwise Classifie:</b>	True		
<b>Contact Name:</b>	BRENNTAG MID-SOUTH INC		
<b>Contact Type:</b>	Owner / Operator		
<b>Contact Email:</b>	dleigh@brenntag.com		
<b>Contact Work Phone:</b>	270-830-1303		
<b>Contact 24 Hour Phone:</b>	270-830-1303		
<b>Contact Mobile Phone:</b>			

**2019 Data**

<b>Facility ID:</b>	6380405	<b>Explosive:</b>	False
<b>Filing Year:</b>	2018(Tier2)	<b>Filing Type:</b>	302

Map Key	Number of Records	Direction	Distance (mi/ft)	Elev/Diff (ft)	Site	DB
---------	-------------------	-----------	------------------	----------------	------	----

					312	
					RMP	
<b>CAS No:</b>	1310732			<b>Max Daily Qty:</b>	79762	
<b>Solid:</b>	False			<b>Avg Daily Qty:</b>	20459	
<b>Liquid:</b>	True			<b>EHS:</b>		
<b>Gas:</b>	False			<b>Below Thresholds:</b>		
<b>Pure:</b>	False			<b>Trade Secret:</b>		
<b>Mixture:</b>	True					
<b>First Submit Date:</b>		2019-02-15(Tier2)				
<b>NAICS Code:</b>		424690				
<b>Dun Bradstreet:</b>		122625064				
<b>Chemical Name:</b>		Sodium hydroxide 25%				
<b>Hazard Not Otherwise Classifie:</b>	False					
<b>Contact Name:</b>		BRENNTAG MID-SOUTH INC				
<b>Contact Type:</b>		Owner / Operator				
<b>Contact Email:</b>		dleigh@brenntag.com				
<b>Contact Work Phone:</b>		270-830-1303				
<b>Contact 24 Hour Phone:</b>		270-830-1303				
<b>Contact Mobile Phone:</b>						

**2019 Data**

<b>Facility ID:</b>	6380405			<b>Explosive:</b>	False	
<b>Filing Year:</b>	2018(Tier2)			<b>Filing Type:</b>	302	
					312	
					RMP	
<b>CAS No:</b>	7757837			<b>Max Daily Qty:</b>	46800	
<b>Solid:</b>	True			<b>Avg Daily Qty:</b>	15032	
<b>Liquid:</b>	False			<b>EHS:</b>		
<b>Gas:</b>	False			<b>Below Thresholds:</b>		
<b>Pure:</b>	True			<b>Trade Secret:</b>		
<b>Mixture:</b>	False					
<b>First Submit Date:</b>		2019-02-15(Tier2)				
<b>NAICS Code:</b>		424690				
<b>Dun Bradstreet:</b>		122625064				
<b>Chemical Name:</b>		Sodium sulfite				
<b>Hazard Not Otherwise Classifie:</b>	False					
<b>Contact Name:</b>		BRENNTAG MID-SOUTH INC				
<b>Contact Type:</b>		Owner / Operator				
<b>Contact Email:</b>		dleigh@brenntag.com				
<b>Contact Work Phone:</b>		270-830-1303				
<b>Contact 24 Hour Phone:</b>		270-830-1303				
<b>Contact Mobile Phone:</b>						

**2019 Data**

<b>Facility ID:</b>	6380405			<b>Explosive:</b>	False	
<b>Filing Year:</b>	2018(Tier2)			<b>Filing Type:</b>	302	
					312	
					RMP	
<b>CAS No:</b>	7664939			<b>Max Daily Qty:</b>	10200	
<b>Solid:</b>	False			<b>Avg Daily Qty:</b>	5092	

Map Key	Number of Records	Direction	Distance (mi/ft)	Elev/Diff (ft)	Site	DB
<b>Liquid:</b>	True			<b>EHS:</b>	True	
<b>Gas:</b>	False			<b>Below Thresholds:</b>		
<b>Pure:</b>	False			<b>Trade Secret:</b>		
<b>Mixture:</b>	True					
<b>First Submit Date:</b>		2019-02-15(Tier2)				
<b>NAICS Code:</b>		424690				
<b>Dun Bradstreet:</b>		122625064				
<b>Chemical Name:</b>		Sulfuric acid 78%				
<b>Hazard Not Otherwise Classifie:</b>	False					
<b>Contact Name:</b>		BRENNTAG MID-SOUTH INC				
<b>Contact Type:</b>		Owner / Operator				
<b>Contact Email:</b>		dleigh@brenntag.com				
<b>Contact Work Phone:</b>		270-830-1303				
<b>Contact 24 Hour Phone:</b>		270-830-1303				
<b>Contact Mobile Phone:</b>						

#### 2019 Data

<b>Facility ID:</b>	6380405	<b>Explosive:</b>	False
<b>Filing Year:</b>	2018(Tier2)	<b>Filing Type:</b>	302 312 RMP
<b>CAS No:</b>	1310583	<b>Max Daily Qty:</b>	578829
<b>Solid:</b>	True	<b>Avg Daily Qty:</b>	242758
<b>Liquid:</b>	False	<b>EHS:</b>	
<b>Gas:</b>	False	<b>Below Thresholds:</b>	
<b>Pure:</b>	False	<b>Trade Secret:</b>	
<b>Mixture:</b>	True		
<b>First Submit Date:</b>	2019-02-15(Tier2)		
<b>NAICS Code:</b>	424690		
<b>Dun Bradstreet:</b>	122625064		
<b>Chemical Name:</b>	Potassium hydroxide		
<b>Hazard Not Otherwise Classifie:</b>	False		
<b>Contact Name:</b>	BRENNTAG MID-SOUTH INC		
<b>Contact Type:</b>	Owner / Operator		
<b>Contact Email:</b>	dleigh@brenntag.com		
<b>Contact Work Phone:</b>	270-830-1303		
<b>Contact 24 Hour Phone:</b>	270-830-1303		
<b>Contact Mobile Phone:</b>			

#### 2019 Data

<b>Facility ID:</b>	6380405	<b>Explosive:</b>	False
<b>Filing Year:</b>	2018(Tier2)	<b>Filing Type:</b>	302 312 RMP
<b>CAS No:</b>	1310732	<b>Max Daily Qty:</b>	26014
<b>Solid:</b>	False	<b>Avg Daily Qty:</b>	16743
<b>Liquid:</b>	True	<b>EHS:</b>	
<b>Gas:</b>	False	<b>Below Thresholds:</b>	
<b>Pure:</b>	False	<b>Trade Secret:</b>	

Map Key	Number of Records	Direction	Distance (mi/ft)	Elev/Diff (ft)	Site	DB
---------	-------------------	-----------	------------------	----------------	------	----

**Mixture:** True  
**First Submit Date:** 2019-02-15(Tier2)  
**NAICS Code:** 424690  
**Dun Bradstreet:** 122625064  
**Chemical Name:** Sodium hydroxide (Viva)  
**Hazard Not Otherwise Classifie:** False  
**Contact Name:** BRENNTAG MID-SOUTH INC  
**Contact Type:** Owner / Operator  
**Contact Email:** dleigh@brenntag.com  
**Contact Work Phone:** 270-830-1303  
**Contact 24 Hour Phone:** 270-830-1303  
**Contact Mobile Phone:**

**2019 Data**

<b>Facility ID:</b> 6380405	<b>Explosive:</b> False
<b>Filing Year:</b> 2018(Tier2)	<b>Filing Type:</b> 302 312 RMP
<b>CAS No:</b> 7631994	<b>Max Daily Qty:</b> 327162
<b>Solid:</b> True	<b>Avg Daily Qty:</b> 152783
<b>Liquid:</b> False	<b>EHS:</b>
<b>Gas:</b> False	<b>Below Thresholds:</b>
<b>Pure:</b> True	<b>Trade Secret:</b>
<b>Mixture:</b> False	

**First Submit Date:** 2019-02-15(Tier2)  
**NAICS Code:** 424690  
**Dun Bradstreet:** 122625064  
**Chemical Name:** Sodium nitrate  
**Hazard Not Otherwise Classifie:** False  
**Contact Name:** BRENNTAG MID-SOUTH INC  
**Contact Type:** Owner / Operator  
**Contact Email:** dleigh@brenntag.com  
**Contact Work Phone:** 270-830-1303  
**Contact 24 Hour Phone:** 270-830-1303  
**Contact Mobile Phone:**

**2019 Data**

<b>Facility ID:</b> 6380405	<b>Explosive:</b> False
<b>Filing Year:</b> 2018(Tier2)	<b>Filing Type:</b> 302 312 RMP
<b>CAS No:</b> 540727	<b>Max Daily Qty:</b> 10000
<b>Solid:</b> False	<b>Avg Daily Qty:</b> 5703
<b>Liquid:</b> True	<b>EHS:</b>
<b>Gas:</b> False	<b>Below Thresholds:</b>
<b>Pure:</b> False	<b>Trade Secret:</b>
<b>Mixture:</b> True	

**First Submit Date:** 2019-02-15(Tier2)  
**NAICS Code:** 424690

Map Key	Number of Records	Direction	Distance (mi/ft)	Elev/Diff (ft)	Site	DB
<b>Dun Bradstreet:</b>		122625064				
<b>Chemical Name:</b>		Sodium thicyanate (N-4-50)				
<b>Hazard Not Otherwise Classifie:</b>		False				
<b>Contact Name:</b>		BRENNTAG MID-SOUTH INC				
<b>Contact Type:</b>		Owner / Operator				
<b>Contact Email:</b>		dleigh@brenntag.com				
<b>Contact Work Phone:</b>		270-830-1303				
<b>Contact 24 Hour Phone:</b>		270-830-1303				
<b>Contact Mobile Phone:</b>						

**2019 Data**

<b>Facility ID:</b>	6380405	<b>Explosive:</b>	False
<b>Filing Year:</b>	2018(Tier2)	<b>Filing Type:</b>	302 312 RMP
<b>CAS No:</b>	7664939	<b>Max Daily Qty:</b>	48600
<b>Solid:</b>	False	<b>Avg Daily Qty:</b>	21324
<b>Liquid:</b>	True	<b>EHS:</b>	True
<b>Gas:</b>	False	<b>Below Thresholds:</b>	
<b>Pure:</b>	False	<b>Trade Secret:</b>	
<b>Mixture:</b>	True		
<b>First Submit Date:</b>	2019-02-15(Tier2)		
<b>NAICS Code:</b>	424690		
<b>Dun Bradstreet:</b>	122625064		
<b>Chemical Name:</b>	Sulfuric acid 15%		
<b>Hazard Not Otherwise Classifie:</b>	False		
<b>Contact Name:</b>	BRENNTAG MID-SOUTH INC		
<b>Contact Type:</b>	Owner / Operator		
<b>Contact Email:</b>	dleigh@brenntag.com		
<b>Contact Work Phone:</b>	270-830-1303		
<b>Contact 24 Hour Phone:</b>	270-830-1303		
<b>Contact Mobile Phone:</b>			

**2019 Data**

<b>Facility ID:</b>	6380405	<b>Explosive:</b>	False
<b>Filing Year:</b>	2018(Tier2)	<b>Filing Type:</b>	302 312 RMP
<b>CAS No:</b>	7664939	<b>Max Daily Qty:</b>	10784
<b>Solid:</b>	False	<b>Avg Daily Qty:</b>	4531
<b>Liquid:</b>	True	<b>EHS:</b>	True
<b>Gas:</b>	False	<b>Below Thresholds:</b>	
<b>Pure:</b>	False	<b>Trade Secret:</b>	
<b>Mixture:</b>	True		
<b>First Submit Date:</b>	2019-02-15(Tier2)		
<b>NAICS Code:</b>	424690		
<b>Dun Bradstreet:</b>	122625064		
<b>Chemical Name:</b>	Sulfuric acid 50%		
<b>Hazard Not Otherwise Classifie:</b>	False		

<i>Map Key</i>	<i>Number of Records</i>	<i>Direction</i>	<i>Distance (mi/ft)</i>	<i>Elev/Diff (ft)</i>	<i>Site</i>	<i>DB</i>
----------------	--------------------------	------------------	-------------------------	-----------------------	-------------	-----------

**Contact Name:** BRENNTAG MID-SOUTH INC  
**Contact Type:** Owner / Operator  
**Contact Email:** dleigh@brenntag.com  
**Contact Work Phone:** 270-830-1303  
**Contact 24 Hour Phone:** 270-830-1303  
**Contact Mobile Phone:**

2019 Data

<b>Facility ID:</b>	6380405	<b>Explosive:</b>	False
<b>Filing Year:</b>	2018(Tier2)	<b>Filing Type:</b>	302 312 RMP
<b>CAS No:</b>	127184	<b>Max Daily Qty:</b>	49208
<b>Solid:</b>	False	<b>Avg Daily Qty:</b>	19460
<b>Liquid:</b>	True	<b>EHS:</b>	
<b>Gas:</b>	False	<b>Below Thresholds:</b>	
<b>Pure:</b>	True	<b>Trade Secret:</b>	
<b>Mixture:</b>	False		
<b>First Submit Date:</b>	2019-02-15(Tier2)		
<b>NAICS Code:</b>	424690		
<b>Dun Bradstreet:</b>	122625064		
<b>Chemical Name:</b>	Tetrachloroethylene (Dowper)		
<b>Hazard Not Otherwise Classifie:</b>	False		
<b>Contact Name:</b>	BRENNTAG MID-SOUTH INC		
<b>Contact Type:</b>	Owner / Operator		
<b>Contact Email:</b>	dleigh@brenntag.com		
<b>Contact Work Phone:</b>	270-830-1303		
<b>Contact 24 Hour Phone:</b>	270-830-1303		
<b>Contact Mobile Phone:</b>			

2019 Data

<b>Facility ID:</b>	6380405	<b>Explosive:</b>	False
<b>Filing Year:</b>	2018(Tier2)	<b>Filing Type:</b>	302 312 RMP
<b>CAS No:</b>	57136	<b>Max Daily Qty:</b>	18000
<b>Solid:</b>	True	<b>Avg Daily Qty:</b>	18000
<b>Liquid:</b>	False	<b>EHS:</b>	
<b>Gas:</b>	False	<b>Below Thresholds:</b>	
<b>Pure:</b>	True	<b>Trade Secret:</b>	
<b>Mixture:</b>	False		
<b>First Submit Date:</b>	2019-02-15(Tier2)		
<b>NAICS Code:</b>	424690		
<b>Dun Bradstreet:</b>	122625064		
<b>Chemical Name:</b>	Urea		
<b>Hazard Not Otherwise Classifie:</b>	False		
<b>Contact Name:</b>	BRENNTAG MID-SOUTH INC		
<b>Contact Type:</b>	Owner / Operator		
<b>Contact Email:</b>	dleigh@brenntag.com		

**Contact Work Phone:** 270-830-1303  
**Contact 24 Hour Phone:** 270-830-1303  
**Contact Mobile Phone:**

**2019 Data**

<b>Facility ID:</b>	6380405	<b>Explosive:</b>	False
<b>Filing Year:</b>	2018(Tier2)	<b>Filing Type:</b>	302 312 RMP
<b>CAS No:</b>	57136	<b>Max Daily Qty:</b>	114135
<b>Solid:</b>	False	<b>Avg Daily Qty:</b>	58450
<b>Liquid:</b>	True	<b>EHS:</b>	
<b>Gas:</b>	False	<b>Below Thresholds:</b>	
<b>Pure:</b>	False	<b>Trade Secret:</b>	
<b>Mixture:</b>	True		
<b>First Submit Date:</b>	2019-02-15(Tier2)		
<b>NAICS Code:</b>	424690		
<b>Dun Bradstreet:</b>	122625064		
<b>Chemical Name:</b>	Urea (DEF)		
<b>Hazard Not Otherwise Classifie:</b>	False		
<b>Contact Name:</b>	BRENNTAG MID-SOUTH INC		
<b>Contact Type:</b>	Owner / Operator		
<b>Contact Email:</b>	dleigh@brenntag.com		
<b>Contact Work Phone:</b>	270-830-1303		
<b>Contact 24 Hour Phone:</b>	270-830-1303		
<b>Contact Mobile Phone:</b>			

**2019 Data**

<b>Facility ID:</b>	6380405	<b>Explosive:</b>	False
<b>Filing Year:</b>	2018(Tier2)	<b>Filing Type:</b>	302 312 RMP
<b>CAS No:</b>	64028	<b>Max Daily Qty:</b>	69541
<b>Solid:</b>	False	<b>Avg Daily Qty:</b>	24670
<b>Liquid:</b>	True	<b>EHS:</b>	
<b>Gas:</b>	False	<b>Below Thresholds:</b>	
<b>Pure:</b>	False	<b>Trade Secret:</b>	
<b>Mixture:</b>	True		
<b>First Submit Date:</b>	2019-02-15(Tier2)		
<b>NAICS Code:</b>	424690		
<b>Dun Bradstreet:</b>	122625064		
<b>Chemical Name:</b>	Versene 100 (Sequest)		
<b>Hazard Not Otherwise Classifie:</b>	False		
<b>Contact Name:</b>	BRENNTAG MID-SOUTH INC		
<b>Contact Type:</b>	Owner / Operator		
<b>Contact Email:</b>	dleigh@brenntag.com		
<b>Contact Work Phone:</b>	270-830-1303		
<b>Contact 24 Hour Phone:</b>	270-830-1303		
<b>Contact Mobile Phone:</b>			

Map Key	Number of Records	Direction	Distance (mi/ft)	Elev/Diff (ft)	Site	DB
---------	-------------------	-----------	------------------	----------------	------	----

**2019 Data**

<b>Facility ID:</b>	6380405	<b>Explosive:</b>	False
<b>Filing Year:</b>	2018(Tier2)	<b>Filing Type:</b>	302 312 RMP
<b>CAS No:</b>	513779	<b>Max Daily Qty:</b>	13750
<b>Solid:</b>	True	<b>Avg Daily Qty:</b>	5195
<b>Liquid:</b>	False	<b>EHS:</b>	
<b>Gas:</b>	False	<b>Below Thresholds:</b>	
<b>Pure:</b>	True	<b>Trade Secret:</b>	
<b>Mixture:</b>	False		
<b>First Submit Date:</b>	2019-02-15(Tier2)		
<b>NAICS Code:</b>	424690		
<b>Dun Bradstreet:</b>	122625064		
<b>Chemical Name:</b>	Barium carbonate		
<b>Hazard Not Otherwise Classifie:</b>	False		
<b>Contact Name:</b>	BRENNTAG MID-SOUTH INC		
<b>Contact Type:</b>	Owner / Operator		
<b>Contact Email:</b>	dleigh@brenntag.com		
<b>Contact Work Phone:</b>	270-830-1303		
<b>Contact 24 Hour Phone:</b>	270-830-1303		
<b>Contact Mobile Phone:</b>			

**2019 Data**

<b>Facility ID:</b>	6380405	<b>Explosive:</b>	False
<b>Filing Year:</b>	2018(Tier2)	<b>Filing Type:</b>	302 312 RMP
<b>CAS No:</b>	1305620	<b>Max Daily Qty:</b>	10150
<b>Solid:</b>	True	<b>Avg Daily Qty:</b>	1256
<b>Liquid:</b>	False	<b>EHS:</b>	
<b>Gas:</b>	False	<b>Below Thresholds:</b>	
<b>Pure:</b>	True	<b>Trade Secret:</b>	
<b>Mixture:</b>	False		
<b>First Submit Date:</b>	2019-02-15(Tier2)		
<b>NAICS Code:</b>	424690		
<b>Dun Bradstreet:</b>	122625064		
<b>Chemical Name:</b>	Calcium hydroxide (Hydrated lime)		
<b>Hazard Not Otherwise Classifie:</b>	False		
<b>Contact Name:</b>	BRENNTAG MID-SOUTH INC		
<b>Contact Type:</b>	Owner / Operator		
<b>Contact Email:</b>	dleigh@brenntag.com		
<b>Contact Work Phone:</b>	270-830-1303		
<b>Contact 24 Hour Phone:</b>	270-830-1303		
<b>Contact Mobile Phone:</b>			

**2019 Data**



Map Key	Number of Records	Direction	Distance (mi/ft)	Elev/Diff (ft)	Site	DB
---------	-------------------	-----------	------------------	----------------	------	----

<b>Facility ID:</b>	6380405			<b>Explosive:</b>	False	
<b>Filing Year:</b>	2018(Tier2)			<b>Filing Type:</b>	302 312 RMP	
<b>CAS No:</b>	7647010			<b>Max Daily Qty:</b>	1489302	
<b>Solid:</b>	False			<b>Avg Daily Qty:</b>	457145	
<b>Liquid:</b>	True			<b>EHS:</b>		
<b>Gas:</b>	False			<b>Below Thresholds:</b>		
<b>Pure:</b>	False			<b>Trade Secret:</b>		
<b>Mixture:</b>	True					
<b>First Submit Date:</b>		2019-02-15(Tier2)				
<b>NAICS Code:</b>		424690				
<b>Dun Bradstreet:</b>		122625064				
<b>Chemical Name:</b>		Hydrogen chloride (Hydrochloric acid)				
<b>Hazard Not Otherwise Classifie:</b>		False				
<b>Contact Name:</b>		BRENNTAG MID-SOUTH INC				
<b>Contact Type:</b>		Owner / Operator				
<b>Contact Email:</b>		dleigh@brenntag.com				
<b>Contact Work Phone:</b>		270-830-1303				
<b>Contact 24 Hour Phone:</b>		270-830-1303				
<b>Contact Mobile Phone:</b>						

**2019 Data**

<b>Facility ID:</b>	6380405			<b>Explosive:</b>	False	
<b>Filing Year:</b>	2018(Tier2)			<b>Filing Type:</b>	302 312 RMP	
<b>CAS No:</b>	7722841			<b>Max Daily Qty:</b>	37879	
<b>Solid:</b>	False			<b>Avg Daily Qty:</b>	7308	
<b>Liquid:</b>	True			<b>EHS:</b>		
<b>Gas:</b>	False			<b>Below Thresholds:</b>		
<b>Pure:</b>	False			<b>Trade Secret:</b>		
<b>Mixture:</b>	True					
<b>First Submit Date:</b>		2019-02-15(Tier2)				
<b>NAICS Code:</b>		424690				
<b>Dun Bradstreet:</b>		122625064				
<b>Chemical Name:</b>		Hydrogen peroxide 34%				
<b>Hazard Not Otherwise Classifie:</b>		False				
<b>Contact Name:</b>		BRENNTAG MID-SOUTH INC				
<b>Contact Type:</b>		Owner / Operator				
<b>Contact Email:</b>		dleigh@brenntag.com				
<b>Contact Work Phone:</b>		270-830-1303				
<b>Contact 24 Hour Phone:</b>		270-830-1303				
<b>Contact Mobile Phone:</b>						

**2019 Data**

<b>Facility ID:</b>	6380405			<b>Explosive:</b>	False	
<b>Filing Year:</b>	2018(Tier2)			<b>Filing Type:</b>	302 312 RMP	

Map Key	Number of Records	Direction	Distance (mi/ft)	Elev/Diff (ft)	Site	DB
---------	-------------------	-----------	------------------	----------------	------	----

<b>CAS No:</b>	8042475				<b>Max Daily Qty:</b>	22022
<b>Solid:</b>	False				<b>Avg Daily Qty:</b>	1015
<b>Liquid:</b>	True				<b>EHS:</b>	
<b>Gas:</b>	False				<b>Below Thresholds:</b>	
<b>Pure:</b>	True				<b>Trade Secret:</b>	
<b>Mixture:</b>	False					
<b>First Submit Date:</b>		2019-02-15(Tier2)				
<b>NAICS Code:</b>		424690				
<b>Dun Bradstreet:</b>		122625064				
<b>Chemical Name:</b>		Paratherm (Mineral oil)				
<b>Hazard Not Otherwise Classifie:</b>		False				
<b>Contact Name:</b>		BRENNTAG MID-SOUTH INC				
<b>Contact Type:</b>		Owner / Operator				
<b>Contact Email:</b>		dleigh@brenntag.com				
<b>Contact Work Phone:</b>		270-830-1303				
<b>Contact 24 Hour Phone:</b>		270-830-1303				
<b>Contact Mobile Phone:</b>						

**2019 Data**

<b>Facility ID:</b>	6380405				<b>Explosive:</b>	False
<b>Filing Year:</b>	2018(Tier2)				<b>Filing Type:</b>	302 312 RMP
<b>CAS No:</b>	67641				<b>Max Daily Qty:</b>	19804
<b>Solid:</b>	False				<b>Avg Daily Qty:</b>	2524
<b>Liquid:</b>	True				<b>EHS:</b>	
<b>Gas:</b>	False				<b>Below Thresholds:</b>	
<b>Pure:</b>	True				<b>Trade Secret:</b>	
<b>Mixture:</b>	False					
<b>First Submit Date:</b>		2019-02-15(Tier2)				
<b>NAICS Code:</b>		424690				
<b>Dun Bradstreet:</b>		122625064				
<b>Chemical Name:</b>		Acetone				
<b>Hazard Not Otherwise Classifie:</b>		False				
<b>Contact Name:</b>		BRENNTAG MID-SOUTH INC				
<b>Contact Type:</b>		Owner / Operator				
<b>Contact Email:</b>		dleigh@brenntag.com				
<b>Contact Work Phone:</b>		270-830-1303				
<b>Contact 24 Hour Phone:</b>		270-830-1303				
<b>Contact Mobile Phone:</b>						

**2019 Data**

<b>Facility ID:</b>	6380405				<b>Explosive:</b>	False
<b>Filing Year:</b>	2018(Tier2)				<b>Filing Type:</b>	302 312 RMP
<b>CAS No:</b>	1336216				<b>Max Daily Qty:</b>	12125
<b>Solid:</b>	False				<b>Avg Daily Qty:</b>	2697
<b>Liquid:</b>	True				<b>EHS:</b>	

Map Key	Number of Records	Direction	Distance (mi/ft)	Elev/Diff (ft)	Site	DB
---------	-------------------	-----------	------------------	----------------	------	----

<b>Gas:</b>	False				<b>Below Thresholds:</b>	
<b>Pure:</b>	False				<b>Trade Secret:</b>	
<b>Mixture:</b>	True					
<b>First Submit Date:</b>		2019-02-15(Tier2)				
<b>NAICS Code:</b>		424690				
<b>Dun Bradstreet:</b>		122625064				
<b>Chemical Name:</b>		Ammonium hydroxide				
<b>Hazard Not Otherwise Classifie:</b>	False					
<b>Contact Name:</b>		BRENNTAG MID-SOUTH INC				
<b>Contact Type:</b>		Owner / Operator				
<b>Contact Email:</b>		dleigh@brenntag.com				
<b>Contact Work Phone:</b>		270-830-1303				
<b>Contact 24 Hour Phone:</b>		270-830-1303				
<b>Contact Mobile Phone:</b>						

**2019 Data**

<b>Facility ID:</b>	6380405			<b>Explosive:</b>	False
<b>Filing Year:</b>	2018(Tier2)			<b>Filing Type:</b>	302 312 RMP
<b>CAS No:</b>	77929			<b>Max Daily Qty:</b>	71753
<b>Solid:</b>	False			<b>Avg Daily Qty:</b>	17903
<b>Liquid:</b>	True			<b>EHS:</b>	
<b>Gas:</b>	False			<b>Below Thresholds:</b>	
<b>Pure:</b>	False			<b>Trade Secret:</b>	
<b>Mixture:</b>	True				
<b>First Submit Date:</b>		2019-02-15(Tier2)			
<b>NAICS Code:</b>		424690			
<b>Dun Bradstreet:</b>		122625064			
<b>Chemical Name:</b>		Citric acid 25%			
<b>Hazard Not Otherwise Classifie:</b>	False				
<b>Contact Name:</b>		BRENNTAG MID-SOUTH INC			
<b>Contact Type:</b>		Owner / Operator			
<b>Contact Email:</b>		dleigh@brenntag.com			
<b>Contact Work Phone:</b>		270-830-1303			
<b>Contact 24 Hour Phone:</b>		270-830-1303			
<b>Contact Mobile Phone:</b>					

**2019 Data**

<b>Facility ID:</b>	6380405			<b>Explosive:</b>	False
<b>Filing Year:</b>	2018(Tier2)			<b>Filing Type:</b>	302 312 RMP
<b>CAS No:</b>	68604717			<b>Max Daily Qty:</b>	10080
<b>Solid:</b>	False			<b>Avg Daily Qty:</b>	3444
<b>Liquid:</b>	True			<b>EHS:</b>	
<b>Gas:</b>	False			<b>Below Thresholds:</b>	
<b>Pure:</b>	False			<b>Trade Secret:</b>	
<b>Mixture:</b>	True				

**First Submit Date:** 2019-02-15(Tier2)  
**NAICS Code:** 424690  
**Dun Bradstreet:** 122625064  
**Chemical Name:** Disodium cocamphodipropionate (Amphosol)  
**Hazard Not Otherwise Classifie:** False  
**Contact Name:** BRENNTAG MID-SOUTH INC  
**Contact Type:** Owner / Operator  
**Contact Email:** dleigh@brenntag.com  
**Contact Work Phone:** 270-830-1303  
**Contact 24 Hour Phone:** 270-830-1303  
**Contact Mobile Phone:**

**2019 Data**

<b>Facility ID:</b> 6380405	<b>Explosive:</b> False
<b>Filing Year:</b> 2018(Tier2)	<b>Filing Type:</b> 302 312 RMP
<b>CAS No:</b> 10028225	<b>Max Daily Qty:</b> 44800
<b>Solid:</b> False	<b>Avg Daily Qty:</b> 44800
<b>Liquid:</b> True	<b>EHS:</b>
<b>Gas:</b> False	<b>Below Thresholds:</b>
<b>Pure:</b> False	<b>Trade Secret:</b>
<b>Mixture:</b> True	

**First Submit Date:** 2019-02-15(Tier2)  
**NAICS Code:** 424690  
**Dun Bradstreet:** 122625064  
**Chemical Name:** Ferric sulfate  
**Hazard Not Otherwise Classifie:** False  
**Contact Name:** BRENNTAG MID-SOUTH INC  
**Contact Type:** Owner / Operator  
**Contact Email:** dleigh@brenntag.com  
**Contact Work Phone:** 270-830-1303  
**Contact 24 Hour Phone:** 270-830-1303  
**Contact Mobile Phone:**

**2019 Data**

<b>Facility ID:</b> 6380405	<b>Explosive:</b> False
<b>Filing Year:</b> 2018(Tier2)	<b>Filing Type:</b> 302 312 RMP
<b>CAS No:</b> 127082	<b>Max Daily Qty:</b> 48000
<b>Solid:</b> False	<b>Avg Daily Qty:</b> 11386
<b>Liquid:</b> True	<b>EHS:</b>
<b>Gas:</b> False	<b>Below Thresholds:</b>
<b>Pure:</b> False	<b>Trade Secret:</b>
<b>Mixture:</b> True	

**First Submit Date:** 2019-02-15(Tier2)  
**NAICS Code:** 424690  
**Dun Bradstreet:** 122625064

Map Key	Number of Records	Direction	Distance (mi/ft)	Elev/Diff (ft)	Site	DB
---------	-------------------	-----------	------------------	----------------	------	----

**Chemical Name:** Potassium acetate 60%  
**Hazard Not Otherwise Classifie:** False  
**Contact Name:** BRENNTAG MID-SOUTH INC  
**Contact Type:** Owner / Operator  
**Contact Email:** dleigh@brenntag.com  
**Contact Work Phone:** 270-830-1303  
**Contact 24 Hour Phone:** 270-830-1303  
**Contact Mobile Phone:**

**2019 Data**

<b>Facility ID:</b>	6380405	<b>Explosive:</b>	False
<b>Filing Year:</b>	2018(Tier2)	<b>Filing Type:</b>	302 312 RMP
<b>CAS No:</b>	57556	<b>Max Daily Qty:</b>	81049
<b>Solid:</b>	False	<b>Avg Daily Qty:</b>	40400
<b>Liquid:</b>	True	<b>EHS:</b>	
<b>Gas:</b>	False	<b>Below Thresholds:</b>	
<b>Pure:</b>	True	<b>Trade Secret:</b>	
<b>Mixture:</b>	False		
<b>First Submit Date:</b>	2019-02-15(Tier2)		
<b>NAICS Code:</b>	424690		
<b>Dun Bradstreet:</b>	122625064		
<b>Chemical Name:</b>	Propylene Glycol		
<b>Hazard Not Otherwise Classifie:</b>	False		
<b>Contact Name:</b>	BRENNTAG MID-SOUTH INC		
<b>Contact Type:</b>	Owner / Operator		
<b>Contact Email:</b>	dleigh@brenntag.com		
<b>Contact Work Phone:</b>	270-830-1303		
<b>Contact 24 Hour Phone:</b>	270-830-1303		
<b>Contact Mobile Phone:</b>			

**2019 Data**

<b>Facility ID:</b>	6380405	<b>Explosive:</b>	False
<b>Filing Year:</b>	2018(Tier2)	<b>Filing Type:</b>	302 312 RMP
<b>CAS No:</b>	7631905	<b>Max Daily Qty:</b>	21416
<b>Solid:</b>	False	<b>Avg Daily Qty:</b>	10526
<b>Liquid:</b>	True	<b>EHS:</b>	
<b>Gas:</b>	False	<b>Below Thresholds:</b>	
<b>Pure:</b>	False	<b>Trade Secret:</b>	
<b>Mixture:</b>	True		
<b>First Submit Date:</b>	2019-02-15(Tier2)		
<b>NAICS Code:</b>	424690		
<b>Dun Bradstreet:</b>	122625064		
<b>Chemical Name:</b>	Sodium hydrogen sulfite		
<b>Hazard Not Otherwise Classifie:</b>	False		
<b>Contact Name:</b>	BRENNTAG MID-SOUTH INC		

Map Key	Number of Records	Direction	Distance (mi/ft)	Elev/Diff (ft)	Site	DB
---------	-------------------	-----------	------------------	----------------	------	----

**Contact Type:** Owner / Operator  
**Contact Email:** dleigh@brenntag.com  
**Contact Work Phone:** 270-830-1303  
**Contact 24 Hour Phone:** 270-830-1303  
**Contact Mobile Phone:**

**2019 Data**

<b>Facility ID:</b>	6380405	<b>Explosive:</b>	False
<b>Filing Year:</b>	2018(Tier2)	<b>Filing Type:</b>	302 312 RMP
<b>CAS No:</b>	497198	<b>Max Daily Qty:</b>	42700
<b>Solid:</b>	False	<b>Avg Daily Qty:</b>	8750
<b>Liquid:</b>	True	<b>EHS:</b>	
<b>Gas:</b>	False	<b>Below Thresholds:</b>	
<b>Pure:</b>	True	<b>Trade Secret:</b>	
<b>Mixture:</b>	False		
<b>First Submit Date:</b>	2019-02-15(Tier2)		
<b>NAICS Code:</b>	424690		
<b>Dun Bradstreet:</b>	122625064		
<b>Chemical Name:</b>	Sodium carbonate		
<b>Hazard Not Otherwise Classifie:</b>	False		
<b>Contact Name:</b>	BRENNTAG MID-SOUTH INC		
<b>Contact Type:</b>	Owner / Operator		
<b>Contact Email:</b>	dleigh@brenntag.com		
<b>Contact Work Phone:</b>	270-830-1303		
<b>Contact 24 Hour Phone:</b>	270-830-1303		
<b>Contact Mobile Phone:</b>			

**2019 Data**

<b>Facility ID:</b>	6380405	<b>Explosive:</b>	False
<b>Filing Year:</b>	2018(Tier2)	<b>Filing Type:</b>	302 312 RMP
<b>CAS No:</b>	7632000	<b>Max Daily Qty:</b>	51150
<b>Solid:</b>	True	<b>Avg Daily Qty:</b>	37154
<b>Liquid:</b>	False	<b>EHS:</b>	
<b>Gas:</b>	False	<b>Below Thresholds:</b>	
<b>Pure:</b>	False	<b>Trade Secret:</b>	
<b>Mixture:</b>	True		
<b>First Submit Date:</b>	2019-02-15(Tier2)		
<b>NAICS Code:</b>	424690		
<b>Dun Bradstreet:</b>	122625064		
<b>Chemical Name:</b>	Sodium nitrite		
<b>Hazard Not Otherwise Classifie:</b>	False		
<b>Contact Name:</b>	BRENNTAG MID-SOUTH INC		
<b>Contact Type:</b>	Owner / Operator		
<b>Contact Email:</b>	dleigh@brenntag.com		
<b>Contact Work Phone:</b>	270-830-1303		

Map Key	Number of Records	Direction	Distance (mi/ft)	Elev/Diff (ft)	Site	DB
---------	-------------------	-----------	------------------	----------------	------	----

Contact 24 Hour Phone: 270-830-1303  
 Contact Mobile Phone:

**2019 Data**

Facility ID:	6380405	Explosive:	False
Filing Year:	2018(Tier2)	Filing Type:	302 312 RMP
CAS No:	1310732	Max Daily Qty:	29280
Solid:	False	Avg Daily Qty:	29280
Liquid:	True	EHS:	
Gas:	False	Below Thresholds:	
Pure:	False	Trade Secret:	
Mixture:	True		
First Submit Date:	2019-02-15(Tier2)		
NAICS Code:	424690		
Dun Bradstreet:	122625064		
Chemical Name:	Sodium hydroxide 30%		
Hazard Not Otherwise Classifie:	False		
Contact Name:	BRENNTAG MID-SOUTH INC		
Contact Type:	Owner / Operator		
Contact Email:	dleigh@brenntag.com		
Contact Work Phone:	270-830-1303		
Contact 24 Hour Phone:	270-830-1303		
Contact Mobile Phone:			

**2019 Data**

Facility ID:	6380405	Explosive:	False
Filing Year:	2018(Tier2)	Filing Type:	302 312 RMP
CAS No:	77929	Max Daily Qty:	23933
Solid:	True	Avg Daily Qty:	10896
Liquid:	True	EHS:	
Gas:	False	Below Thresholds:	
Pure:	True	Trade Secret:	
Mixture:	True		
First Submit Date:	2019-02-15(Tier2)		
NAICS Code:	424690		
Dun Bradstreet:	122625064		
Chemical Name:	Citric Acid		
Hazard Not Otherwise Classifie:	False		
Contact Name:	BRENNTAG MID-SOUTH INC		
Contact Type:	Owner / Operator		
Contact Email:	dleigh@brenntag.com		
Contact Work Phone:	270-830-1303		
Contact 24 Hour Phone:	270-830-1303		
Contact Mobile Phone:			

Map Key	Number of Records	Direction	Distance (mi/ft)	Elev/Diff (ft)	Site	DB
---------	-------------------	-----------	------------------	----------------	------	----

**2019 Data**

<b>Facility ID:</b>	6380405	<b>Explosive:</b>	False
<b>Filing Year:</b>	2018(Tier2)	<b>Filing Type:</b>	302 312 RMP
<b>CAS No:</b>	12179043	<b>Max Daily Qty:</b>	21331
<b>Solid:</b>	True	<b>Avg Daily Qty:</b>	8398
<b>Liquid:</b>	False	<b>EHS:</b>	
<b>Gas:</b>	False	<b>Below Thresholds:</b>	
<b>Pure:</b>	True	<b>Trade Secret:</b>	
<b>Mixture:</b>	False		
<b>First Submit Date:</b>	2019-02-15(Tier2)		
<b>NAICS Code:</b>	424690		
<b>Dun Bradstreet:</b>	122625064		
<b>Chemical Name:</b>	Disodium tetraborate pentahydrate (Borax)		
<b>Hazard Not Otherwise Classifie:</b>	False		
<b>Contact Name:</b>	BRENNTAG MID-SOUTH INC		
<b>Contact Type:</b>	Owner / Operator		
<b>Contact Email:</b>	dleigh@brenntag.com		
<b>Contact Work Phone:</b>	270-830-1303		
<b>Contact 24 Hour Phone:</b>	270-830-1303		
<b>Contact Mobile Phone:</b>			

**2019 Data**

<b>Facility ID:</b>	6380405	<b>Explosive:</b>	False
<b>Filing Year:</b>	2018(Tier2)	<b>Filing Type:</b>	302 312 RMP
<b>CAS No:</b>	50000	<b>Max Daily Qty:</b>	82
<b>Solid:</b>	False	<b>Avg Daily Qty:</b>	82
<b>Liquid:</b>	True	<b>EHS:</b>	True
<b>Gas:</b>	False	<b>Below Thresholds:</b>	True
<b>Pure:</b>	False	<b>Trade Secret:</b>	
<b>Mixture:</b>	True		
<b>First Submit Date:</b>	2019-02-15(Tier2)		
<b>NAICS Code:</b>	424690		
<b>Dun Bradstreet:</b>	122625064		
<b>Chemical Name:</b>	Formaldehyde (Antifoam)		
<b>Hazard Not Otherwise Classifie:</b>	False		
<b>Contact Name:</b>	BRENNTAG MID-SOUTH INC		
<b>Contact Type:</b>	Owner / Operator		
<b>Contact Email:</b>	dleigh@brenntag.com		
<b>Contact Work Phone:</b>	270-830-1303		
<b>Contact 24 Hour Phone:</b>	270-830-1303		
<b>Contact Mobile Phone:</b>			

**2019 Data**

<b>Facility ID:</b>	6380405	<b>Explosive:</b>	False
<b>Filing Year:</b>	2018(Tier2)	<b>Filing Type:</b>	302



Map Key	Number of Records	Direction	Distance (mi/ft)	Elev/Diff (ft)	Site	DB
---------	-------------------	-----------	------------------	----------------	------	----

					312	
					RMP	
<b>CAS No:</b>	7722841			<b>Max Daily Qty:</b>	35000	
<b>Solid:</b>	False			<b>Avg Daily Qty:</b>	12840	
<b>Liquid:</b>	True			<b>EHS:</b>		
<b>Gas:</b>	False			<b>Below Thresholds:</b>		
<b>Pure:</b>	False			<b>Trade Secret:</b>		
<b>Mixture:</b>	True					
<b>First Submit Date:</b>		2019-02-15(Tier2)				
<b>NAICS Code:</b>		424690				
<b>Dun Bradstreet:</b>		122625064				
<b>Chemical Name:</b>		Hydrogen peroxide 32%				
<b>Hazard Not Otherwise Classifie:</b>	False					
<b>Contact Name:</b>		BRENNTAG MID-SOUTH INC				
<b>Contact Type:</b>		Owner / Operator				
<b>Contact Email:</b>		dleigh@brenntag.com				
<b>Contact Work Phone:</b>		270-830-1303				
<b>Contact 24 Hour Phone:</b>		270-830-1303				
<b>Contact Mobile Phone:</b>						

**2019 Data**

<b>Facility ID:</b>	6380405			<b>Explosive:</b>	False	
<b>Filing Year:</b>	2018(Tier2)			<b>Filing Type:</b>	302	
					312	
					RMP	
<b>CAS No:</b>	7722841			<b>Max Daily Qty:</b>	174137	
<b>Solid:</b>	False			<b>Avg Daily Qty:</b>	96697	
<b>Liquid:</b>	True			<b>EHS:</b>		
<b>Gas:</b>	False			<b>Below Thresholds:</b>		
<b>Pure:</b>	False			<b>Trade Secret:</b>		
<b>Mixture:</b>	True					
<b>First Submit Date:</b>		2019-02-15(Tier2)				
<b>NAICS Code:</b>		424690				
<b>Dun Bradstreet:</b>		122625064				
<b>Chemical Name:</b>		Hydrogen peroxide 50%				
<b>Hazard Not Otherwise Classifie:</b>	False					
<b>Contact Name:</b>		BRENNTAG MID-SOUTH INC				
<b>Contact Type:</b>		Owner / Operator				
<b>Contact Email:</b>		dleigh@brenntag.com				
<b>Contact Work Phone:</b>		270-830-1303				
<b>Contact 24 Hour Phone:</b>		270-830-1303				
<b>Contact Mobile Phone:</b>						

**2019 Data**

<b>Facility ID:</b>	6380405			<b>Explosive:</b>	False	
<b>Filing Year:</b>	2018(Tier2)			<b>Filing Type:</b>	302	
					312	
					RMP	
<b>CAS No:</b>	67630			<b>Max Daily Qty:</b>	25560	
<b>Solid:</b>	False			<b>Avg Daily Qty:</b>	12733	

Map Key	Number of Records	Direction	Distance (mi/ft)	Elev/Diff (ft)	Site	DB
<b>Liquid:</b>	True				<b>EHS:</b>	
<b>Gas:</b>	False				<b>Below Thresholds:</b>	
<b>Pure:</b>	True				<b>Trade Secret:</b>	
<b>Mixture:</b>	False					
<b>First Submit Date:</b>		2019-02-15(Tier2)				
<b>NAICS Code:</b>		424690				
<b>Dun Bradstreet:</b>		122625064				
<b>Chemical Name:</b>		Isopropyl alcohol				
<b>Hazard Not Otherwise Classifie:</b>	False					
<b>Contact Name:</b>		BRENNTAG MID-SOUTH INC				
<b>Contact Type:</b>		Owner / Operator				
<b>Contact Email:</b>		dleigh@brenntag.com				
<b>Contact Work Phone:</b>		270-830-1303				
<b>Contact 24 Hour Phone:</b>		270-830-1303				
<b>Contact Mobile Phone:</b>						

#### 2019 Data

<b>Facility ID:</b>	6380405	<b>Explosive:</b>	False
<b>Filing Year:</b>	2018(Tier2)	<b>Filing Type:</b>	302 312 RMP
<b>CAS No:</b>	127082	<b>Max Daily Qty:</b>	13007
<b>Solid:</b>	False	<b>Avg Daily Qty:</b>	8337
<b>Liquid:</b>	True	<b>EHS:</b>	
<b>Gas:</b>	False	<b>Below Thresholds:</b>	
<b>Pure:</b>	True	<b>Trade Secret:</b>	
<b>Mixture:</b>	True		
<b>First Submit Date:</b>	2019-02-15(Tier2)		
<b>NAICS Code:</b>	424690		
<b>Dun Bradstreet:</b>	122625064		
<b>Chemical Name:</b>	Potassium acetate		
<b>Hazard Not Otherwise Classifie:</b>	False		
<b>Contact Name:</b>	BRENNTAG MID-SOUTH INC		
<b>Contact Type:</b>	Owner / Operator		
<b>Contact Email:</b>	dleigh@brenntag.com		
<b>Contact Work Phone:</b>	270-830-1303		
<b>Contact 24 Hour Phone:</b>	270-830-1303		
<b>Contact Mobile Phone:</b>			

#### 2019 Data

<b>Facility ID:</b>	6380405	<b>Explosive:</b>	False
<b>Filing Year:</b>	2018(Tier2)	<b>Filing Type:</b>	302 312 RMP
<b>CAS No:</b>	7681529	<b>Max Daily Qty:</b>	53212
<b>Solid:</b>	False	<b>Avg Daily Qty:</b>	18680
<b>Liquid:</b>	True	<b>EHS:</b>	
<b>Gas:</b>	False	<b>Below Thresholds:</b>	
<b>Pure:</b>	False	<b>Trade Secret:</b>	

Map Key	Number of Records	Direction	Distance (mi/ft)	Elev/Diff (ft)	Site	DB
---------	-------------------	-----------	------------------	----------------	------	----

**Mixture:** True  
**First Submit Date:** 2019-02-15(Tier2)  
**NAICS Code:** 424690  
**Dun Bradstreet:** 122625064  
**Chemical Name:** Sodium hypochlorite 10%  
**Hazard Not Otherwise Classifie:** False  
**Contact Name:** BRENNTAG MID-SOUTH INC  
**Contact Type:** Owner / Operator  
**Contact Email:** dleigh@brenntag.com  
**Contact Work Phone:** 270-830-1303  
**Contact 24 Hour Phone:** 270-830-1303  
**Contact Mobile Phone:**

**2019 Data**

<b>Facility ID:</b> 6380405	<b>Explosive:</b> False
<b>Filing Year:</b> 2018(Tier2)	<b>Filing Type:</b> 302 312 RMP
<b>CAS No:</b> 7681529	<b>Max Daily Qty:</b> 52508
<b>Solid:</b> False	<b>Avg Daily Qty:</b> 15095
<b>Liquid:</b> True	<b>EHS:</b>
<b>Gas:</b> False	<b>Below Thresholds:</b>
<b>Pure:</b> False	<b>Trade Secret:</b>
<b>Mixture:</b> True	
<b>First Submit Date:</b> 2019-02-15(Tier2)	
<b>NAICS Code:</b> 424690	
<b>Dun Bradstreet:</b> 122625064	
<b>Chemical Name:</b> Sodium hypochlorite 12.5%	
<b>Hazard Not Otherwise Classifie:</b> False	
<b>Contact Name:</b> BRENNTAG MID-SOUTH INC	
<b>Contact Type:</b> Owner / Operator	
<b>Contact Email:</b> dleigh@brenntag.com	
<b>Contact Work Phone:</b> 270-830-1303	
<b>Contact 24 Hour Phone:</b> 270-830-1303	
<b>Contact Mobile Phone:</b>	

**2019 Data**

<b>Facility ID:</b> 6380405	<b>Explosive:</b> False
<b>Filing Year:</b> 2018(Tier2)	<b>Filing Type:</b> 302 312 RMP
<b>CAS No:</b> 12125029	<b>Max Daily Qty:</b> 23812
<b>Solid:</b> True	<b>Avg Daily Qty:</b> 23812
<b>Liquid:</b> False	<b>EHS:</b>
<b>Gas:</b> False	<b>Below Thresholds:</b>
<b>Pure:</b> False	<b>Trade Secret:</b>
<b>Mixture:</b> True	
<b>First Submit Date:</b> 2019-02-15(Tier2)	
<b>NAICS Code:</b> 424690	

Map Key	Number of Records	Direction	Distance (mi/ft)	Elev/Diff (ft)	Site	DB
<b>Dun Bradstreet:</b>		122625064				
<b>Chemical Name:</b>		Ammonium chloride				
<b>Hazard Not Otherwise Classifie:</b>		False				
<b>Contact Name:</b>		BRENNTAG MID-SOUTH INC				
<b>Contact Type:</b>		Owner / Operator				
<b>Contact Email:</b>		dleigh@brenntag.com				
<b>Contact Work Phone:</b>		270-830-1303				
<b>Contact 24 Hour Phone:</b>		270-830-1303				
<b>Contact Mobile Phone:</b>						

**2019 Data**

<b>Facility ID:</b>	6380405	<b>Explosive:</b>	False
<b>Filing Year:</b>	2018(Tier2)	<b>Filing Type:</b>	302 312 RMP
<b>CAS No:</b>	10043524	<b>Max Daily Qty:</b>	53240
<b>Solid:</b>	True	<b>Avg Daily Qty:</b>	22354
<b>Liquid:</b>	False	<b>EHS:</b>	
<b>Gas:</b>	False	<b>Below Thresholds:</b>	
<b>Pure:</b>	True	<b>Trade Secret:</b>	
<b>Mixture:</b>	False		
<b>First Submit Date:</b>	2019-02-15(Tier2)		
<b>NAICS Code:</b>	424690		
<b>Dun Bradstreet:</b>	122625064		
<b>Chemical Name:</b>	Calcium chloride		
<b>Hazard Not Otherwise Classifie:</b>	False		
<b>Contact Name:</b>	BRENNTAG MID-SOUTH INC		
<b>Contact Type:</b>	Owner / Operator		
<b>Contact Email:</b>	dleigh@brenntag.com		
<b>Contact Work Phone:</b>	270-830-1303		
<b>Contact 24 Hour Phone:</b>	270-830-1303		
<b>Contact Mobile Phone:</b>			

**2019 Data**

<b>Facility ID:</b>	6380405	<b>Explosive:</b>	False
<b>Filing Year:</b>	2018(Tier2)	<b>Filing Type:</b>	302 312 RMP
<b>CAS No:</b>	5329146	<b>Max Daily Qty:</b>	19800
<b>Solid:</b>	True	<b>Avg Daily Qty:</b>	3922
<b>Liquid:</b>	False	<b>EHS:</b>	
<b>Gas:</b>	False	<b>Below Thresholds:</b>	
<b>Pure:</b>	True	<b>Trade Secret:</b>	
<b>Mixture:</b>	False		
<b>First Submit Date:</b>	2019-02-15(Tier2)		
<b>NAICS Code:</b>	424690		
<b>Dun Bradstreet:</b>	122625064		
<b>Chemical Name:</b>	Sulfamic acid		
<b>Hazard Not Otherwise Classifie:</b>	False		

**Contact Name:** BRENNTAG MID-SOUTH INC  
**Contact Type:** Owner / Operator  
**Contact Email:** dleigh@brenntag.com  
**Contact Work Phone:** 270-830-1303  
**Contact 24 Hour Phone:** 270-830-1303  
**Contact Mobile Phone:**

**2019 Data**

<b>Facility ID:</b>	6380405	<b>Explosive:</b>	False
<b>Filing Year:</b>	2018(Tier2)	<b>Filing Type:</b>	302 312 RMP
<b>CAS No:</b>	7664939	<b>Max Daily Qty:</b>	210939
<b>Solid:</b>	False	<b>Avg Daily Qty:</b>	63731
<b>Liquid:</b>	True	<b>EHS:</b>	True
<b>Gas:</b>	False	<b>Below Thresholds:</b>	
<b>Pure:</b>	False	<b>Trade Secret:</b>	
<b>Mixture:</b>	True		
<b>First Submit Date:</b>	2019-02-15(Tier2)		
<b>NAICS Code:</b>	424690		
<b>Dun Bradstreet:</b>	122625064		
<b>Chemical Name:</b>	Sulfuric acid 50%		
<b>Hazard Not Otherwise Classifie:</b>	False		
<b>Contact Name:</b>	BRENNTAG MID-SOUTH INC		
<b>Contact Type:</b>	Owner / Operator		
<b>Contact Email:</b>	dleigh@brenntag.com		
<b>Contact Work Phone:</b>	270-830-1303		
<b>Contact 24 Hour Phone:</b>	270-830-1303		
<b>Contact Mobile Phone:</b>			

**2019 Data**

<b>Facility ID:</b>	6380405	<b>Explosive:</b>	False
<b>Filing Year:</b>	2018(Tier2)	<b>Filing Type:</b>	302 312 RMP
<b>CAS No:</b>	7664939	<b>Max Daily Qty:</b>	102322
<b>Solid:</b>	False	<b>Avg Daily Qty:</b>	39394
<b>Liquid:</b>	True	<b>EHS:</b>	True
<b>Gas:</b>	False	<b>Below Thresholds:</b>	
<b>Pure:</b>	False	<b>Trade Secret:</b>	
<b>Mixture:</b>	True		
<b>First Submit Date:</b>	2019-02-15(Tier2)		
<b>NAICS Code:</b>	424690		
<b>Dun Bradstreet:</b>	122625064		
<b>Chemical Name:</b>	Sulfuric acid 98%		
<b>Hazard Not Otherwise Classifie:</b>	False		
<b>Contact Name:</b>	BRENNTAG MID-SOUTH INC		
<b>Contact Type:</b>	Owner / Operator		
<b>Contact Email:</b>	dleigh@brenntag.com		

Map Key	Number of Records	Direction	Distance (mi/ft)	Elev/Diff (ft)	Site	DB
---------	-------------------	-----------	------------------	----------------	------	----

**Contact Work Phone:** 270-830-1303  
**Contact 24 Hour Phone:** 270-830-1303  
**Contact Mobile Phone:**

**2019 Data**

<b>Facility ID:</b>	6380405	<b>Explosive:</b>	False
<b>Filing Year:</b>	2018(Tier2)	<b>Filing Type:</b>	302 312 RMP
<b>CAS No:</b>	10043013	<b>Max Daily Qty:</b>	20676
<b>Solid:</b>	False	<b>Avg Daily Qty:</b>	2356
<b>Liquid:</b>	True	<b>EHS:</b>	
<b>Gas:</b>	False	<b>Below Thresholds:</b>	
<b>Pure:</b>	False	<b>Trade Secret:</b>	
<b>Mixture:</b>	True		
<b>First Submit Date:</b>	2019-02-15(Tier2)		
<b>NAICS Code:</b>	424690		
<b>Dun Bradstreet:</b>	122625064		
<b>Chemical Name:</b>	Sulfuric acid, aluminum salt (Aluminum sulfate)		
<b>Hazard Not Otherwise Classifie:</b>	False		
<b>Contact Name:</b>	BRENNTAG MID-SOUTH INC		
<b>Contact Type:</b>	Owner / Operator		
<b>Contact Email:</b>	dleigh@brenntag.com		
<b>Contact Work Phone:</b>	270-830-1303		
<b>Contact 24 Hour Phone:</b>	270-830-1303		
<b>Contact Mobile Phone:</b>			

**2019 Data**

<b>Facility ID:</b>	6380405	<b>Explosive:</b>	False
<b>Filing Year:</b>	2018(Tier2)	<b>Filing Type:</b>	302 312 RMP
<b>CAS No:</b>	10043524	<b>Max Daily Qty:</b>	76200
<b>Solid:</b>	True	<b>Avg Daily Qty:</b>	36840
<b>Liquid:</b>	False	<b>EHS:</b>	
<b>Gas:</b>	False	<b>Below Thresholds:</b>	
<b>Pure:</b>	True	<b>Trade Secret:</b>	
<b>Mixture:</b>	False		
<b>First Submit Date:</b>	2019-02-15(Tier2)		
<b>NAICS Code:</b>	424690		
<b>Dun Bradstreet:</b>	122625064		
<b>Chemical Name:</b>	Calcium chloride (Anhydrous)		
<b>Hazard Not Otherwise Classifie:</b>	False		
<b>Contact Name:</b>	BRENNTAG MID-SOUTH INC		
<b>Contact Type:</b>	Owner / Operator		
<b>Contact Email:</b>	dleigh@brenntag.com		
<b>Contact Work Phone:</b>	270-830-1303		
<b>Contact 24 Hour Phone:</b>	270-830-1303		
<b>Contact Mobile Phone:</b>			

Map Key	Number of Records	Direction	Distance (mi/ft)	Elev/Diff (ft)	Site	DB
---------	-------------------	-----------	------------------	----------------	------	----

**2019 Data**

<b>Facility ID:</b>	6380405	<b>Explosive:</b>	False
<b>Filing Year:</b>	2018(Tier2)	<b>Filing Type:</b>	302 312 RMP
<b>CAS No:</b>	10043524	<b>Max Daily Qty:</b>	14100
<b>Solid:</b>	True	<b>Avg Daily Qty:</b>	10904
<b>Liquid:</b>	False	<b>EHS:</b>	
<b>Gas:</b>	False	<b>Below Thresholds:</b>	
<b>Pure:</b>	False	<b>Trade Secret:</b>	
<b>Mixture:</b>	True		
<b>First Submit Date:</b>	2019-02-15(Tier2)		
<b>NAICS Code:</b>	424690		
<b>Dun Bradstreet:</b>	122625064		
<b>Chemical Name:</b>	Calcium chloride 77%		
<b>Hazard Not Otherwise Classifie:</b>	False		
<b>Contact Name:</b>	BRENNTAG MID-SOUTH INC		
<b>Contact Type:</b>	Owner / Operator		
<b>Contact Email:</b>	dleigh@brenntag.com		
<b>Contact Work Phone:</b>	270-830-1303		
<b>Contact 24 Hour Phone:</b>	270-830-1303		
<b>Contact Mobile Phone:</b>			

**2019 Data**

<b>Facility ID:</b>	6380405	<b>Explosive:</b>	False
<b>Filing Year:</b>	2018(Tier2)	<b>Filing Type:</b>	302 312 RMP
<b>CAS No:</b>	10043524	<b>Max Daily Qty:</b>	16350
<b>Solid:</b>	True	<b>Avg Daily Qty:</b>	9313
<b>Liquid:</b>	False	<b>EHS:</b>	
<b>Gas:</b>	False	<b>Below Thresholds:</b>	
<b>Pure:</b>	False	<b>Trade Secret:</b>	
<b>Mixture:</b>	True		
<b>First Submit Date:</b>	2019-02-15(Tier2)		
<b>NAICS Code:</b>	424690		
<b>Dun Bradstreet:</b>	122625064		
<b>Chemical Name:</b>	Calcium chloride solid		
<b>Hazard Not Otherwise Classifie:</b>	False		
<b>Contact Name:</b>	BRENNTAG MID-SOUTH INC		
<b>Contact Type:</b>	Owner / Operator		
<b>Contact Email:</b>	dleigh@brenntag.com		
<b>Contact Work Phone:</b>	270-830-1303		
<b>Contact 24 Hour Phone:</b>	270-830-1303		
<b>Contact Mobile Phone:</b>			

**2019 Data**

Map Key	Number of Records	Direction	Distance (mi/ft)	Elev/Diff (ft)	Site	DB
---------	-------------------	-----------	------------------	----------------	------	----

<b>Facility ID:</b>	6380405			<b>Explosive:</b>	False	
<b>Filing Year:</b>	2018(Tier2)			<b>Filing Type:</b>	302	
					312	
					RMP	
<b>CAS No:</b>	68584225			<b>Max Daily Qty:</b>	13228	
<b>Solid:</b>	False			<b>Avg Daily Qty:</b>	7986	
<b>Liquid:</b>	True			<b>EHS:</b>		
<b>Gas:</b>	False			<b>Below Thresholds:</b>		
<b>Pure:</b>	False			<b>Trade Secret:</b>		
<b>Mixture:</b>	True					
<b>First Submit Date:</b>		2019-02-15(Tier2)				
<b>NAICS Code:</b>		424690				
<b>Dun Bradstreet:</b>		122625064				
<b>Chemical Name:</b>		Dodecylbenzene sulfonic acid				
<b>Hazard Not Otherwise Classifie:</b>		False				
<b>Contact Name:</b>		BRENNTAG MID-SOUTH INC				
<b>Contact Type:</b>		Owner / Operator				
<b>Contact Email:</b>		dleigh@brenntag.com				
<b>Contact Work Phone:</b>		270-830-1303				
<b>Contact 24 Hour Phone:</b>		270-830-1303				
<b>Contact Mobile Phone:</b>						

**2019 Data**

<b>Facility ID:</b>	6380405			<b>Explosive:</b>	False	
<b>Filing Year:</b>	2018(Tier2)			<b>Filing Type:</b>	302	
					312	
					RMP	
<b>CAS No:</b>	16828129			<b>Max Daily Qty:</b>	18000	
<b>Solid:</b>	True			<b>Avg Daily Qty:</b>	7282	
<b>Liquid:</b>	False			<b>EHS:</b>		
<b>Gas:</b>	False			<b>Below Thresholds:</b>		
<b>Pure:</b>	True			<b>Trade Secret:</b>		
<b>Mixture:</b>	False					
<b>First Submit Date:</b>		2019-02-15(Tier2)				
<b>NAICS Code:</b>		424690				
<b>Dun Bradstreet:</b>		122625064				
<b>Chemical Name:</b>		Aluminiumsulfate tetradecahydrate (Alum)				
<b>Hazard Not Otherwise Classifie:</b>		False				
<b>Contact Name:</b>		BRENNTAG MID-SOUTH INC				
<b>Contact Type:</b>		Owner / Operator				
<b>Contact Email:</b>		dleigh@brenntag.com				
<b>Contact Work Phone:</b>		270-830-1303				
<b>Contact 24 Hour Phone:</b>		270-830-1303				
<b>Contact Mobile Phone:</b>						

**2019 Data**

<b>Facility ID:</b>	6380405			<b>Explosive:</b>	False	
<b>Filing Year:</b>	2018(Tier2)			<b>Filing Type:</b>	302	
					312	
					RMP	



Map Key	Number of Records	Direction	Distance (mi/ft)	Elev/Diff (ft)	Site	DB
CAS No:	102716				Max Daily Qty:	46215
Solid:	False				Avg Daily Qty:	11019
Liquid:	True				EHS:	
Gas:	False				Below Thresholds:	
Pure:	False				Trade Secret:	
Mixture:	True					
First Submit Date:		2019-02-15(Tier2)				
NAICS Code:		424690				
Dun Bradstreet:		122625064				
Chemical Name:		Triethanolamine				
Hazard Not Otherwise Classifie:		False				
Contact Name:		BRENNTAG MID-SOUTH INC				
Contact Type:		Owner / Operator				
Contact Email:		dleigh@brenntag.com				
Contact Work Phone:		270-830-1303				
Contact 24 Hour Phone:		270-830-1303				
Contact Mobile Phone:						

#### 2019 Data

Facility ID:	6380405			Explosive:	False
Filing Year:	2018(Tier2)			Filing Type:	302 312 RMP
CAS No:	10043524			Max Daily Qty:	19250
Solid:	True			Avg Daily Qty:	505
Liquid:	False			EHS:	
Gas:	False			Below Thresholds:	
Pure:	False			Trade Secret:	
Mixture:	True				
First Submit Date:		2019-02-15(Tier2)			
NAICS Code:		424690			
Dun Bradstreet:		122625064			
Chemical Name:		Calcium chloride (Dowflake)			
Hazard Not Otherwise Classifie:		False			
Contact Name:		BRENNTAG MID-SOUTH INC			
Contact Type:		Owner / Operator			
Contact Email:		dleigh@brenntag.com			
Contact Work Phone:		270-830-1303			
Contact 24 Hour Phone:		270-830-1303			
Contact Mobile Phone:					

#### 2019 Data

Facility ID:	6380405			Explosive:	False
Filing Year:	2018(Tier2)			Filing Type:	302 312 RMP
CAS No:	7778543			Max Daily Qty:	67295
Solid:	False			Avg Daily Qty:	35925
Liquid:	True			EHS:	

<b>Gas:</b>	False				<b>Below Thresholds:</b>	
<b>Pure:</b>	True				<b>Trade Secret:</b>	
<b>Mixture:</b>	True					
<b>First Submit Date:</b>		2019-02-15(Tier2)				
<b>NAICS Code:</b>		424690				
<b>Dun Bradstreet:</b>		122625064				
<b>Chemical Name:</b>		Calcium hypochlorite				
<b>Hazard Not Otherwise Classifie:</b>	False					
<b>Contact Name:</b>		BRENNTAG MID-SOUTH INC				
<b>Contact Type:</b>		Owner / Operator				
<b>Contact Email:</b>		dleigh@brenntag.com				
<b>Contact Work Phone:</b>		270-830-1303				
<b>Contact 24 Hour Phone:</b>		270-830-1303				
<b>Contact Mobile Phone:</b>						

**2019 Data**

<b>Facility ID:</b>	6380405			<b>Explosive:</b>	False
<b>Filing Year:</b>	2018(Tier2)			<b>Filing Type:</b>	302
					312
					RMP
<b>CAS No:</b>	68855549			<b>Max Daily Qty:</b>	20700
<b>Solid:</b>	True			<b>Avg Daily Qty:</b>	6064
<b>Liquid:</b>	False			<b>EHS:</b>	
<b>Gas:</b>	False			<b>Below Thresholds:</b>	
<b>Pure:</b>	True			<b>Trade Secret:</b>	
<b>Mixture:</b>	False				
<b>First Submit Date:</b>		2019-02-15(Tier2)			
<b>NAICS Code:</b>		424690			
<b>Dun Bradstreet:</b>		122625064			
<b>Chemical Name:</b>		Diatomaceous earth (Celatom)			
<b>Hazard Not Otherwise Classifie:</b>	False				
<b>Contact Name:</b>		BRENNTAG MID-SOUTH INC			
<b>Contact Type:</b>		Owner / Operator			
<b>Contact Email:</b>		dleigh@brenntag.com			
<b>Contact Work Phone:</b>		270-830-1303			
<b>Contact 24 Hour Phone:</b>		270-830-1303			
<b>Contact Mobile Phone:</b>					

**2019 Data**

<b>Facility ID:</b>	6380405			<b>Explosive:</b>	False
<b>Filing Year:</b>	2018(Tier2)			<b>Filing Type:</b>	302
					312
					RMP
<b>CAS No:</b>	50000			<b>Max Daily Qty:</b>	500
<b>Solid:</b>	False			<b>Avg Daily Qty:</b>	500
<b>Liquid:</b>	True			<b>EHS:</b>	True
<b>Gas:</b>	False			<b>Below Thresholds:</b>	
<b>Pure:</b>	False			<b>Trade Secret:</b>	
<b>Mixture:</b>	True				

**First Submit Date:** 2019-02-15(Tier2)  
**NAICS Code:** 424690  
**Dun Bradstreet:** 122625064  
**Chemical Name:** Formaldehyde (Maguard)  
**Hazard Not Otherwise Classifie:** False  
**Contact Name:** BRENNTAG MID-SOUTH INC  
**Contact Type:** Owner / Operator  
**Contact Email:** dleigh@brenntag.com  
**Contact Work Phone:** 270-830-1303  
**Contact 24 Hour Phone:** 270-830-1303  
**Contact Mobile Phone:**

**2019 Data**

<b>Facility ID:</b> 6380405	<b>Explosive:</b> False
<b>Filing Year:</b> 2018(Tier2)	<b>Filing Type:</b> 302 312 RMP
<b>CAS No:</b> 7647145	<b>Max Daily Qty:</b> 68550
<b>Solid:</b> True	<b>Avg Daily Qty:</b> 31236
<b>Liquid:</b> False	<b>EHS:</b>
<b>Gas:</b> False	<b>Below Thresholds:</b>
<b>Pure:</b> True	<b>Trade Secret:</b>
<b>Mixture:</b> False	

**First Submit Date:** 2019-02-15(Tier2)  
**NAICS Code:** 424690  
**Dun Bradstreet:** 122625064  
**Chemical Name:** Sodium chloride (Salt)  
**Hazard Not Otherwise Classifie:** False  
**Contact Name:** BRENNTAG MID-SOUTH INC  
**Contact Type:** Owner / Operator  
**Contact Email:** dleigh@brenntag.com  
**Contact Work Phone:** 270-830-1303  
**Contact 24 Hour Phone:** 270-830-1303  
**Contact Mobile Phone:**

**2019 Data**

<b>Facility ID:</b> 6380405	<b>Explosive:</b> False
<b>Filing Year:</b> 2018(Tier2)	<b>Filing Type:</b> 302 312 RMP
<b>CAS No:</b> 540727	<b>Max Daily Qty:</b> 12000
<b>Solid:</b> False	<b>Avg Daily Qty:</b> 7500
<b>Liquid:</b> True	<b>EHS:</b>
<b>Gas:</b> False	<b>Below Thresholds:</b>
<b>Pure:</b> False	<b>Trade Secret:</b>
<b>Mixture:</b> True	

**First Submit Date:** 2019-02-15(Tier2)  
**NAICS Code:** 424690  
**Dun Bradstreet:** 122625064

Map Key	Number of Records	Direction	Distance (mi/ft)	Elev/Diff (ft)	Site	DB
---------	-------------------	-----------	------------------	----------------	------	----

**Chemical Name:** Sodium thiocyanate  
**Hazard Not Otherwise Classifie:** False  
**Contact Name:** BRENNTAG MID-SOUTH INC  
**Contact Type:** Owner / Operator  
**Contact Email:** dleigh@brenntag.com  
**Contact Work Phone:** 270-830-1303  
**Contact 24 Hour Phone:** 270-830-1303  
**Contact Mobile Phone:**

**2019 Data**

<b>Facility ID:</b>	6380405	<b>Explosive:</b>	False
<b>Filing Year:</b>	2018(Tier2)	<b>Filing Type:</b>	302 312 RMP
<b>CAS No:</b>	7704349	<b>Max Daily Qty:</b>	42500
<b>Solid:</b>	True	<b>Avg Daily Qty:</b>	10035
<b>Liquid:</b>	False	<b>EHS:</b>	
<b>Gas:</b>	False	<b>Below Thresholds:</b>	
<b>Pure:</b>	True	<b>Trade Secret:</b>	
<b>Mixture:</b>	False		
<b>First Submit Date:</b>	2019-02-15(Tier2)		
<b>NAICS Code:</b>	424690		
<b>Dun Bradstreet:</b>	122625064		
<b>Chemical Name:</b>	Sulfur (Formed)		
<b>Hazard Not Otherwise Classifie:</b>	False		
<b>Contact Name:</b>	BRENNTAG MID-SOUTH INC		
<b>Contact Type:</b>	Owner / Operator		
<b>Contact Email:</b>	dleigh@brenntag.com		
<b>Contact Work Phone:</b>	270-830-1303		
<b>Contact 24 Hour Phone:</b>	270-830-1303		
<b>Contact Mobile Phone:</b>			

**2019 Data**

<b>Facility ID:</b>	6380405	<b>Explosive:</b>	False
<b>Filing Year:</b>	2018(Tier2)	<b>Filing Type:</b>	302 312 RMP
<b>CAS No:</b>	64028	<b>Max Daily Qty:</b>	45680
<b>Solid:</b>	True	<b>Avg Daily Qty:</b>	5543
<b>Liquid:</b>	False	<b>EHS:</b>	
<b>Gas:</b>	False	<b>Below Thresholds:</b>	
<b>Pure:</b>	False	<b>Trade Secret:</b>	
<b>Mixture:</b>	True		
<b>First Submit Date:</b>	2019-02-15(Tier2)		
<b>NAICS Code:</b>	424690		
<b>Dun Bradstreet:</b>	122625064		
<b>Chemical Name:</b>	Versene* 100 (Trilon)		
<b>Hazard Not Otherwise Classifie:</b>	False		
<b>Contact Name:</b>	BRENNTAG MID-SOUTH INC		

Map Key	Number of Records	Direction	Distance (mi/ft)	Elev/Diff (ft)	Site	DB
---------	-------------------	-----------	------------------	----------------	------	----

**Contact Type:** Owner / Operator  
**Contact Email:** dleigh@brenntag.com  
**Contact Work Phone:** 270-830-1303  
**Contact 24 Hour Phone:** 270-830-1303  
**Contact Mobile Phone:**

**2019 Data**

<b>Facility ID:</b>	6380405	<b>Explosive:</b>	False
<b>Filing Year:</b>	2018(Tier2)	<b>Filing Type:</b>	302 312 RMP
<b>CAS No:</b>	7722841	<b>Max Daily Qty:</b>	18000
<b>Solid:</b>	False	<b>Avg Daily Qty:</b>	4752
<b>Liquid:</b>	True	<b>EHS:</b>	
<b>Gas:</b>	False	<b>Below Thresholds:</b>	
<b>Pure:</b>	False	<b>Trade Secret:</b>	
<b>Mixture:</b>	True		
<b>First Submit Date:</b>	2019-02-15(Tier2)		
<b>NAICS Code:</b>	424690		
<b>Dun Bradstreet:</b>	122625064		
<b>Chemical Name:</b>	Hydrogen peroxide 20%		
<b>Hazard Not Otherwise Classifie:</b>	False		
<b>Contact Name:</b>	BRENNTAG MID-SOUTH INC		
<b>Contact Type:</b>	Owner / Operator		
<b>Contact Email:</b>	dleigh@brenntag.com		
<b>Contact Work Phone:</b>	270-830-1303		
<b>Contact 24 Hour Phone:</b>	270-830-1303		
<b>Contact Mobile Phone:</b>			

**2019 Data**

<b>Facility ID:</b>	6380405	<b>Explosive:</b>	False
<b>Filing Year:</b>	2018(Tier2)	<b>Filing Type:</b>	302 312 RMP
<b>CAS No:</b>	108805	<b>Max Daily Qty:</b>	61600
<b>Solid:</b>	True	<b>Avg Daily Qty:</b>	24581
<b>Liquid:</b>	False	<b>EHS:</b>	
<b>Gas:</b>	False	<b>Below Thresholds:</b>	
<b>Pure:</b>	False	<b>Trade Secret:</b>	
<b>Mixture:</b>	True		
<b>First Submit Date:</b>	2019-02-15(Tier2)		
<b>NAICS Code:</b>	424690		
<b>Dun Bradstreet:</b>	122625064		
<b>Chemical Name:</b>	Isocyanuric acid		
<b>Hazard Not Otherwise Classifie:</b>	False		
<b>Contact Name:</b>	BRENNTAG MID-SOUTH INC		
<b>Contact Type:</b>	Owner / Operator		
<b>Contact Email:</b>	dleigh@brenntag.com		
<b>Contact Work Phone:</b>	270-830-1303		

Map Key	Number of Records	Direction	Distance (mi/ft)	Elev/Diff (ft)	Site	DB
---------	-------------------	-----------	------------------	----------------	------	----

Contact 24 Hour Phone: 270-830-1303  
 Contact Mobile Phone:

**2019 Data**

Facility ID:	6380405	Explosive:	False
Filing Year:	2018(Tier2)	Filing Type:	302 312 RMP
CAS No:	7664382	Max Daily Qty:	90070
Solid:	False	Avg Daily Qty:	7209
Liquid:	True	EHS:	
Gas:	False	Below Thresholds:	
Pure:	False	Trade Secret:	
Mixture:	True		
First Submit Date:	2019-02-15(Tier2)		
NAICS Code:	424690		
Dun Bradstreet:	122625064		
Chemical Name:	Phosphoric Acid		
Hazard Not Otherwise Classifie:	False		
Contact Name:	BRENNTAG MID-SOUTH INC		
Contact Type:	Owner / Operator		
Contact Email:	dleigh@brenntag.com		
Contact Work Phone:	270-830-1303		
Contact 24 Hour Phone:	270-830-1303		
Contact Mobile Phone:			

**2019 Data**

Facility ID:	6380405	Explosive:	False
Filing Year:	2018(Tier2)	Filing Type:	302 312 RMP
CAS No:	7681381	Max Daily Qty:	44000
Solid:	True	Avg Daily Qty:	22636
Liquid:	False	EHS:	
Gas:	False	Below Thresholds:	
Pure:	False	Trade Secret:	
Mixture:	True		
First Submit Date:	2019-02-15(Tier2)		
NAICS Code:	424690		
Dun Bradstreet:	122625064		
Chemical Name:	Sodium bisulfate		
Hazard Not Otherwise Classifie:	False		
Contact Name:	BRENNTAG MID-SOUTH INC		
Contact Type:	Owner / Operator		
Contact Email:	dleigh@brenntag.com		
Contact Work Phone:	270-830-1303		
Contact 24 Hour Phone:	270-830-1303		
Contact Mobile Phone:			

Map Key	Number of Records	Direction	Distance (mi/ft)	Elev/Diff (ft)	Site	DB
---------	-------------------	-----------	------------------	----------------	------	----

**2019 Data**

<b>Facility ID:</b>	6380405	<b>Explosive:</b>	False
<b>Filing Year:</b>	2018(Tier2)	<b>Filing Type:</b>	302 312 RMP
<b>CAS No:</b>	7631905	<b>Max Daily Qty:</b>	244554
<b>Solid:</b>	False	<b>Avg Daily Qty:</b>	82454
<b>Liquid:</b>	True	<b>EHS:</b>	
<b>Gas:</b>	False	<b>Below Thresholds:</b>	
<b>Pure:</b>	False	<b>Trade Secret:</b>	
<b>Mixture:</b>	True		
<b>First Submit Date:</b>	2019-02-15(Tier2)		
<b>NAICS Code:</b>	424690		
<b>Dun Bradstreet:</b>	122625064		
<b>Chemical Name:</b>	Sodium bisulfite		
<b>Hazard Not Otherwise Classifie:</b>	False		
<b>Contact Name:</b>	BRENNTAG MID-SOUTH INC		
<b>Contact Type:</b>	Owner / Operator		
<b>Contact Email:</b>	dleigh@brenntag.com		
<b>Contact Work Phone:</b>	270-830-1303		
<b>Contact 24 Hour Phone:</b>	270-830-1303		
<b>Contact Mobile Phone:</b>			

**2019 Data**

<b>Facility ID:</b>	6380405	<b>Explosive:</b>	False
<b>Filing Year:</b>	2018(Tier2)	<b>Filing Type:</b>	302 312 RMP
<b>CAS No:</b>	7631905	<b>Max Daily Qty:</b>	42740
<b>Solid:</b>	False	<b>Avg Daily Qty:</b>	15381
<b>Liquid:</b>	True	<b>EHS:</b>	
<b>Gas:</b>	False	<b>Below Thresholds:</b>	
<b>Pure:</b>	False	<b>Trade Secret:</b>	
<b>Mixture:</b>	True		
<b>First Submit Date:</b>	2019-02-15(Tier2)		
<b>NAICS Code:</b>	424690		
<b>Dun Bradstreet:</b>	122625064		
<b>Chemical Name:</b>	Sodium bisulfite 38-40%		
<b>Hazard Not Otherwise Classifie:</b>	False		
<b>Contact Name:</b>	BRENNTAG MID-SOUTH INC		
<b>Contact Type:</b>	Owner / Operator		
<b>Contact Email:</b>	dleigh@brenntag.com		
<b>Contact Work Phone:</b>	270-830-1303		
<b>Contact 24 Hour Phone:</b>	270-830-1303		
<b>Contact Mobile Phone:</b>			

**2019 Data**

<b>Facility ID:</b>	6380405	<b>Explosive:</b>	False
<b>Filing Year:</b>	2018(Tier2)	<b>Filing Type:</b>	302

Map Key	Number of Records	Direction	Distance (mi/ft)	Elev/Diff (ft)	Site	DB
---------	-------------------	-----------	------------------	----------------	------	----

					312	
					RMP	
<b>CAS No:</b>	1310732			<b>Max Daily Qty:</b>	164790	
<b>Solid:</b>	False			<b>Avg Daily Qty:</b>	86518	
<b>Liquid:</b>	True			<b>EHS:</b>		
<b>Gas:</b>	False			<b>Below Thresholds:</b>		
<b>Pure:</b>	False			<b>Trade Secret:</b>		
<b>Mixture:</b>	True					
<b>First Submit Date:</b>		2019-02-15(Tier2)				
<b>NAICS Code:</b>		424690				
<b>Dun Bradstreet:</b>		122625064				
<b>Chemical Name:</b>		Sodium hydroxide 50%				
<b>Hazard Not Otherwise Classifie:</b>	False					
<b>Contact Name:</b>		BRENNTAG MID-SOUTH INC				
<b>Contact Type:</b>		Owner / Operator				
<b>Contact Email:</b>		dleigh@brenntag.com				
<b>Contact Work Phone:</b>		270-830-1303				
<b>Contact 24 Hour Phone:</b>		270-830-1303				
<b>Contact Mobile Phone:</b>						

**2019 Data**

<b>Facility ID:</b>	6380405			<b>Explosive:</b>	False	
<b>Filing Year:</b>	2018(Tier2)			<b>Filing Type:</b>	302	
					312	
					RMP	
<b>CAS No:</b>	7681574			<b>Max Daily Qty:</b>	12200	
<b>Solid:</b>	True			<b>Avg Daily Qty:</b>	2041	
<b>Liquid:</b>	False			<b>EHS:</b>		
<b>Gas:</b>	False			<b>Below Thresholds:</b>		
<b>Pure:</b>	True			<b>Trade Secret:</b>		
<b>Mixture:</b>	False					
<b>First Submit Date:</b>		2019-02-15(Tier2)				
<b>NAICS Code:</b>		424690				
<b>Dun Bradstreet:</b>		122625064				
<b>Chemical Name:</b>		Sodium metabisulfite				
<b>Hazard Not Otherwise Classifie:</b>	False					
<b>Contact Name:</b>		BRENNTAG MID-SOUTH INC				
<b>Contact Type:</b>		Owner / Operator				
<b>Contact Email:</b>		dleigh@brenntag.com				
<b>Contact Work Phone:</b>		270-830-1303				
<b>Contact 24 Hour Phone:</b>		270-830-1303				
<b>Contact Mobile Phone:</b>						

**2019 Data**

<b>Facility ID:</b>	6380405			<b>Explosive:</b>	False	
<b>Filing Year:</b>	2018(Tier2)			<b>Filing Type:</b>	302	
					312	
					RMP	
<b>CAS No:</b>	7632000			<b>Max Daily Qty:</b>	46840	
<b>Solid:</b>	False			<b>Avg Daily Qty:</b>	11118	



Map Key	Number of Records	Direction	Distance (mi/ft)	Elev/Diff (ft)	Site	DB
---------	-------------------	-----------	------------------	----------------	------	----

<b>Liquid:</b>	True				<b>EHS:</b>	
<b>Gas:</b>	False				<b>Below Thresholds:</b>	
<b>Pure:</b>	False				<b>Trade Secret:</b>	
<b>Mixture:</b>	True					
<b>First Submit Date:</b>		2019-02-15(Tier2)				
<b>NAICS Code:</b>		424690				
<b>Dun Bradstreet:</b>		122625064				
<b>Chemical Name:</b>		Sodium nitrite 40%				
<b>Hazard Not Otherwise Classifie:</b>	False					
<b>Contact Name:</b>		BRENNTAG MID-SOUTH INC				
<b>Contact Type:</b>		Owner / Operator				
<b>Contact Email:</b>		dleigh@brenntag.com				
<b>Contact Work Phone:</b>		270-830-1303				
<b>Contact 24 Hour Phone:</b>		270-830-1303				
<b>Contact Mobile Phone:</b>						

**2019 Data**

<b>Facility ID:</b>	6380405			<b>Explosive:</b>	False
<b>Filing Year:</b>	2018(Tier2)			<b>Filing Type:</b>	302 312 RMP
<b>CAS No:</b>	7664939			<b>Max Daily Qty:</b>	387190
<b>Solid:</b>	False			<b>Avg Daily Qty:</b>	208560
<b>Liquid:</b>	True			<b>EHS:</b>	True
<b>Gas:</b>	False			<b>Below Thresholds:</b>	
<b>Pure:</b>	False			<b>Trade Secret:</b>	
<b>Mixture:</b>	True				
<b>First Submit Date:</b>		2019-02-15(Tier2)			
<b>NAICS Code:</b>		424690			
<b>Dun Bradstreet:</b>		122625064			
<b>Chemical Name:</b>		Sulfuric acid 38.5%			
<b>Hazard Not Otherwise Classifie:</b>	False				
<b>Contact Name:</b>		BRENNTAG MID-SOUTH INC			
<b>Contact Type:</b>		Owner / Operator			
<b>Contact Email:</b>		dleigh@brenntag.com			
<b>Contact Work Phone:</b>		270-830-1303			
<b>Contact 24 Hour Phone:</b>		270-830-1303			
<b>Contact Mobile Phone:</b>					

**2019 Data**

<b>Facility ID:</b>	6380405			<b>Explosive:</b>	False
<b>Filing Year:</b>	2018(Tier2)			<b>Filing Type:</b>	302 312 RMP
<b>CAS No:</b>	7664939			<b>Max Daily Qty:</b>	313141
<b>Solid:</b>	False			<b>Avg Daily Qty:</b>	195056
<b>Liquid:</b>	True			<b>EHS:</b>	True
<b>Gas:</b>	False			<b>Below Thresholds:</b>	
<b>Pure:</b>	False			<b>Trade Secret:</b>	

Map Key	Number of Records	Direction	Distance (mi/ft)	Elev/Diff (ft)	Site	DB
---------	-------------------	-----------	------------------	----------------	------	----

**Mixture:** True  
**First Submit Date:** 2019-02-15(Tier2)  
**NAICS Code:** 424690  
**Dun Bradstreet:** 122625064  
**Chemical Name:** Sulfuric acid 66 BE  
**Hazard Not Otherwise Classifie:** False  
**Contact Name:** BRENNTAG MID-SOUTH INC  
**Contact Type:** Owner / Operator  
**Contact Email:** dleigh@brenntag.com  
**Contact Work Phone:** 270-830-1303  
**Contact 24 Hour Phone:** 270-830-1303  
**Contact Mobile Phone:**

**2020 Data (Filed)**

<b>Facility ID:</b> 6625902	<b>Explosive:</b> False
<b>Filing Year:</b> 2019(Tier2)	<b>Filing Type:</b> 302 312 RMP
<b>CAS No:</b>	<b>Max Daily Qty:</b> 42,960
<b>Solid:</b> False	<b>Avg Daily Qty:</b> 20,441
<b>Liquid:</b> True	<b>EHS:</b>
<b>Gas:</b> False	<b>Below Thresholds:</b>
<b>Pure:</b> False	<b>Trade Secret:</b>
<b>Mixture:</b> True	
<b>First Submit Date:</b> 2020-02-27(Tier2)	
<b>NAICS Code:</b> 424690	
<b>Dun Bradstreet Code:</b> 041167017	
<b>Chemical Name:</b> Sodium carbonate 30%	
<b>Hazard Not Otherwise Classifi:</b> False	
<b>Contact Name:</b> BRENNTAG MID-SOUTH INC	
<b>Contact Type:</b> Owner / Operator	
<b>Contact Email:</b> dleigh@brenntag.com	
<b>Contact Work Phone:</b> 270-830-1303	
<b>Contact 24 Hour Phone:</b> 270-830-1303	
<b>Contact Mobile Phone:</b>	

**2020 Data (Filed)**

<b>Facility ID:</b> 6625902	<b>Explosive:</b> False
<b>Filing Year:</b> 2019(Tier2)	<b>Filing Type:</b> 302 312 RMP
<b>CAS No:</b>	<b>Max Daily Qty:</b> 25,760
<b>Solid:</b> False	<b>Avg Daily Qty:</b> 25,760
<b>Liquid:</b> True	<b>EHS:</b>
<b>Gas:</b> False	<b>Below Thresholds:</b>
<b>Pure:</b> False	<b>Trade Secret:</b>
<b>Mixture:</b> True	
<b>First Submit Date:</b> 2020-02-27(Tier2)	
<b>NAICS Code:</b> 424690	

**Dun Bradstreet Code:** 041167017  
**Chemical Name:** Sponto 500T  
**Hazard Not Otherwise Classifi:** False  
**Contact Name:** BRENNTAG MID-SOUTH INC  
**Contact Type:** Owner / Operator  
**Contact Email:** dleigh@brenntag.com  
**Contact Work Phone:** 270-830-1303  
**Contact 24 Hour Phone:** 270-830-1303  
**Contact Mobile Phone:**

**2020 Data (Filed)**

<b>Facility ID:</b> 6625902	<b>Explosive:</b> False
<b>Filing Year:</b> 2019(Tier2)	<b>Filing Type:</b> 302 312 RMP
<b>CAS No:</b>	<b>Max Daily Qty:</b> 445,521
<b>Solid:</b> False	<b>Avg Daily Qty:</b> 231,973
<b>Liquid:</b> True	<b>EHS:</b> True
<b>Gas:</b> False	<b>Below Thresholds:</b>
<b>Pure:</b> False	<b>Trade Secret:</b>
<b>Mixture:</b> True	
<b>First Submit Date:</b> 2020-02-27(Tier2)	
<b>NAICS Code:</b> 424690	
<b>Dun Bradstreet Code:</b> 041167017	
<b>Chemical Name:</b> Sulfuric acid 38.5%	
<b>Hazard Not Otherwise Classifi:</b> False	
<b>Contact Name:</b> BRENNTAG MID-SOUTH INC	
<b>Contact Type:</b> Owner / Operator	
<b>Contact Email:</b> dleigh@brenntag.com	
<b>Contact Work Phone:</b> 270-830-1303	
<b>Contact 24 Hour Phone:</b> 270-830-1303	
<b>Contact Mobile Phone:</b>	

**2020 Data (Filed)**

<b>Facility ID:</b> 6625902	<b>Explosive:</b> False
<b>Filing Year:</b> 2019(Tier2)	<b>Filing Type:</b> 302 312 RMP
<b>CAS No:</b>	<b>Max Daily Qty:</b> 16,176
<b>Solid:</b> False	<b>Avg Daily Qty:</b> 6,427
<b>Liquid:</b> True	<b>EHS:</b> True
<b>Gas:</b> False	<b>Below Thresholds:</b>
<b>Pure:</b> False	<b>Trade Secret:</b>
<b>Mixture:</b> True	
<b>First Submit Date:</b> 2020-02-27(Tier2)	
<b>NAICS Code:</b> 424690	
<b>Dun Bradstreet Code:</b> 041167017	
<b>Chemical Name:</b> Sulfuric acid 50% by vol	
<b>Hazard Not Otherwise Classifi:</b> False	

Map Key	Number of Records	Direction	Distance (mi/ft)	Elev/Diff (ft)	Site	DB
---------	-------------------	-----------	------------------	----------------	------	----

**Contact Name:** BRENNTAG MID-SOUTH INC  
**Contact Type:** Owner / Operator  
**Contact Email:** dleigh@brenntag.com  
**Contact Work Phone:** 270-830-1303  
**Contact 24 Hour Phone:** 270-830-1303  
**Contact Mobile Phone:**

**2020 Data (Filed)**

<b>Facility ID:</b>	6625902	<b>Explosive:</b>	False
<b>Filing Year:</b>	2019(Tier2)	<b>Filing Type:</b>	302 312 RMP
<b>CAS No:</b>		<b>Max Daily Qty:</b>	3,680
<b>Solid:</b>	False	<b>Avg Daily Qty:</b>	2,523
<b>Liquid:</b>	True	<b>EHS:</b>	
<b>Gas:</b>	False	<b>Below Thresholds:</b>	True
<b>Pure:</b>	False	<b>Trade Secret:</b>	
<b>Mixture:</b>	True		
<b>First Submit Date:</b>	2020-02-27(Tier2)		
<b>NAICS Code:</b>	424690		
<b>Dun Bradstreet Code:</b>	041167017		
<b>Chemical Name:</b>	Hydrogen peroxide 7.5%		
<b>Hazard Not Otherwise Classifi:</b>	False		
<b>Contact Name:</b>	BRENNTAG MID-SOUTH INC		
<b>Contact Type:</b>	Owner / Operator		
<b>Contact Email:</b>	dleigh@brenntag.com		
<b>Contact Work Phone:</b>	270-830-1303		
<b>Contact 24 Hour Phone:</b>	270-830-1303		
<b>Contact Mobile Phone:</b>			

**2020 Data (Filed)**

<b>Facility ID:</b>	6625902	<b>Explosive:</b>	False
<b>Filing Year:</b>	2019(Tier2)	<b>Filing Type:</b>	302 312 RMP
<b>CAS No:</b>	64742467	<b>Max Daily Qty:</b>	43,800
<b>Solid:</b>	False	<b>Avg Daily Qty:</b>	1,386
<b>Liquid:</b>	True	<b>EHS:</b>	
<b>Gas:</b>	False	<b>Below Thresholds:</b>	
<b>Pure:</b>	True	<b>Trade Secret:</b>	
<b>Mixture:</b>	False		
<b>First Submit Date:</b>	2020-02-27(Tier2)		
<b>NAICS Code:</b>	424690		
<b>Dun Bradstreet Code:</b>	041167017		
<b>Chemical Name:</b>	Hydroseal G 250 HL (Lubricating Oil Gear (shell Spirax (r) Heavy Duty 80w-90, Pn:59210): Hydrotreated Middle Petroleum Distillate - 20%)		
<b>Hazard Not Otherwise Classifi:</b>	False		
<b>Contact Name:</b>	BRENNTAG MID-SOUTH INC		
<b>Contact Type:</b>	Owner / Operator		
<b>Contact Email:</b>	dleigh@brenntag.com		

**Contact Work Phone:** 270-830-1303  
**Contact 24 Hour Phone:** 270-830-1303  
**Contact Mobile Phone:**

**2020 Data (Filed)**

<b>Facility ID:</b>	6625902	<b>Explosive:</b>	False
<b>Filing Year:</b>	2019(Tier2)	<b>Filing Type:</b>	302 312 RMP
<b>CAS No:</b>	67630	<b>Max Daily Qty:</b>	30,632
<b>Solid:</b>	False	<b>Avg Daily Qty:</b>	17,911
<b>Liquid:</b>	True	<b>EHS:</b>	
<b>Gas:</b>	False	<b>Below Thresholds:</b>	
<b>Pure:</b>	True	<b>Trade Secret:</b>	
<b>Mixture:</b>	False		
<b>First Submit Date:</b>	2020-02-27(Tier2)		
<b>NAICS Code:</b>	424690		
<b>Dun Bradstreet Code:</b>	041167017		
<b>Chemical Name:</b>	Isopropyl alcohol 99%		
<b>Hazard Not Otherwise Classifi:</b>	False		
<b>Contact Name:</b>	BRENNTAG MID-SOUTH INC		
<b>Contact Type:</b>	Owner / Operator		
<b>Contact Email:</b>	dleigh@brenntag.com		
<b>Contact Work Phone:</b>	270-830-1303		
<b>Contact 24 Hour Phone:</b>	270-830-1303		
<b>Contact Mobile Phone:</b>			

**2020 Data (Filed)**

<b>Facility ID:</b>	6625902	<b>Explosive:</b>	False
<b>Filing Year:</b>	2019(Tier2)	<b>Filing Type:</b>	302 312 RMP
<b>CAS No:</b>	513779	<b>Max Daily Qty:</b>	13,950
<b>Solid:</b>	True	<b>Avg Daily Qty:</b>	6,268
<b>Liquid:</b>	False	<b>EHS:</b>	
<b>Gas:</b>	False	<b>Below Thresholds:</b>	
<b>Pure:</b>	True	<b>Trade Secret:</b>	
<b>Mixture:</b>	False		
<b>First Submit Date:</b>	2020-02-27(Tier2)		
<b>NAICS Code:</b>	424690		
<b>Dun Bradstreet Code:</b>	041167017		
<b>Chemical Name:</b>	Barium carbonate type FF		
<b>Hazard Not Otherwise Classifi:</b>	False		
<b>Contact Name:</b>	BRENNTAG MID-SOUTH INC		
<b>Contact Type:</b>	Owner / Operator		
<b>Contact Email:</b>	dleigh@brenntag.com		
<b>Contact Work Phone:</b>	270-830-1303		
<b>Contact 24 Hour Phone:</b>	270-830-1303		
<b>Contact Mobile Phone:</b>			

Map Key	Number of Records	Direction	Distance (mi/ft)	Elev/Diff (ft)	Site	DB
---------	-------------------	-----------	------------------	----------------	------	----

2020 Data (Filed)

<b>Facility ID:</b>	6625902	<b>Explosive:</b>	False
<b>Filing Year:</b>	2019(Tier2)	<b>Filing Type:</b>	302 312 RMP
<b>CAS No:</b>		<b>Max Daily Qty:</b>	8,375
<b>Solid:</b>	False	<b>Avg Daily Qty:</b>	4,011
<b>Liquid:</b>	True	<b>EHS:</b>	True
<b>Gas:</b>	False	<b>Below Thresholds:</b>	True
<b>Pure:</b>	False	<b>Trade Secret:</b>	
<b>Mixture:</b>	True		
<b>First Submit Date:</b>	2020-02-27(Tier2)		
<b>NAICS Code:</b>	424690		
<b>Dun Bradstreet Code:</b>	041167017		
<b>Chemical Name:</b>	Bio-Soft S-101		
<b>Hazard Not Otherwise Classifi:</b>	False		
<b>Contact Name:</b>	BRENNTAG MID-SOUTH INC		
<b>Contact Type:</b>	Owner / Operator		
<b>Contact Email:</b>	dleigh@brenntag.com		
<b>Contact Work Phone:</b>	270-830-1303		
<b>Contact 24 Hour Phone:</b>	270-830-1303		
<b>Contact Mobile Phone:</b>			

2020 Data (Filed)

<b>Facility ID:</b>	6625902	<b>Explosive:</b>	False
<b>Filing Year:</b>	2019(Tier2)	<b>Filing Type:</b>	302 312 RMP
<b>CAS No:</b>	1310583	<b>Max Daily Qty:</b>	68,308
<b>Solid:</b>	True	<b>Avg Daily Qty:</b>	23,301
<b>Liquid:</b>	False	<b>EHS:</b>	
<b>Gas:</b>	False	<b>Below Thresholds:</b>	
<b>Pure:</b>	True	<b>Trade Secret:</b>	
<b>Mixture:</b>	False		
<b>First Submit Date:</b>	2020-02-27(Tier2)		
<b>NAICS Code:</b>	424690		
<b>Dun Bradstreet Code:</b>	041167017		
<b>Chemical Name:</b>	Caustic Potash Flake		
<b>Hazard Not Otherwise Classifi:</b>	False		
<b>Contact Name:</b>	BRENNTAG MID-SOUTH INC		
<b>Contact Type:</b>	Owner / Operator		
<b>Contact Email:</b>	dleigh@brenntag.com		
<b>Contact Work Phone:</b>	270-830-1303		
<b>Contact 24 Hour Phone:</b>	270-830-1303		
<b>Contact Mobile Phone:</b>			

2020 Data (Filed)

Map Key	Number of Records	Direction	Distance (mi/ft)	Elev/Diff (ft)	Site	DB
---------	-------------------	-----------	------------------	----------------	------	----

<b>Facility ID:</b>	6625902			<b>Explosive:</b>	False	
<b>Filing Year:</b>	2019(Tier2)			<b>Filing Type:</b>	302	
					312	
					RMP	
<b>CAS No:</b>				<b>Max Daily Qty:</b>	9,978	
<b>Solid:</b>	False			<b>Avg Daily Qty:</b>	3,972	
<b>Liquid:</b>	True			<b>EHS:</b>		
<b>Gas:</b>	False			<b>Below Thresholds:</b>	True	
<b>Pure:</b>	False			<b>Trade Secret:</b>		
<b>Mixture:</b>	True					
<b>First Submit Date:</b>		2020-02-27(Tier2)				
<b>NAICS Code:</b>		424690				
<b>Dun Bradstreet Code:</b>		041167017				
<b>Chemical Name:</b>		Chromalloy PPB-006				
<b>Hazard Not Otherwise Classifi:</b>		False				
<b>Contact Name:</b>		BRENNTAG MID-SOUTH INC				
<b>Contact Type:</b>		Owner / Operator				
<b>Contact Email:</b>		dleigh@brenntag.com				
<b>Contact Work Phone:</b>		270-830-1303				
<b>Contact 24 Hour Phone:</b>		270-830-1303				
<b>Contact Mobile Phone:</b>						

**2020 Data (Filed)**

<b>Facility ID:</b>	6625902			<b>Explosive:</b>	False	
<b>Filing Year:</b>	2019(Tier2)			<b>Filing Type:</b>	302	
					312	
					RMP	
<b>CAS No:</b>				<b>Max Daily Qty:</b>	52,337	
<b>Solid:</b>	False			<b>Avg Daily Qty:</b>	8,075	
<b>Liquid:</b>	True			<b>EHS:</b>		
<b>Gas:</b>	False			<b>Below Thresholds:</b>		
<b>Pure:</b>	False			<b>Trade Secret:</b>		
<b>Mixture:</b>	True					
<b>First Submit Date:</b>		2020-02-27(Tier2)				
<b>NAICS Code:</b>		424690				
<b>Dun Bradstreet Code:</b>		041167017				
<b>Chemical Name:</b>		Citric acid 25%				
<b>Hazard Not Otherwise Classifi:</b>		False				
<b>Contact Name:</b>		BRENNTAG MID-SOUTH INC				
<b>Contact Type:</b>		Owner / Operator				
<b>Contact Email:</b>		dleigh@brenntag.com				
<b>Contact Work Phone:</b>		270-830-1303				
<b>Contact 24 Hour Phone:</b>		270-830-1303				
<b>Contact Mobile Phone:</b>						

**2020 Data (Filed)**

<b>Facility ID:</b>	6625902			<b>Explosive:</b>	False	
<b>Filing Year:</b>	2019(Tier2)			<b>Filing Type:</b>	302	
					312	
					RMP	

Map Key	Number of Records	Direction	Distance (mi/ft)	Elev/Diff (ft)	Site	DB
---------	-------------------	-----------	------------------	----------------	------	----

<b>CAS No:</b>	141786				<b>Max Daily Qty:</b>	13,280
<b>Solid:</b>	False				<b>Avg Daily Qty:</b>	6,068
<b>Liquid:</b>	True				<b>EHS:</b>	
<b>Gas:</b>	False				<b>Below Thresholds:</b>	
<b>Pure:</b>	True				<b>Trade Secret:</b>	
<b>Mixture:</b>	False					
<b>First Submit Date:</b>		2020-02-27(Tier2)				
<b>NAICS Code:</b>		424690				
<b>Dun Bradstreet Code:</b>		041167017				
<b>Chemical Name:</b>		Ethyl acetate 99%				
<b>Hazard Not Otherwise Classifi:</b>		False				
<b>Contact Name:</b>		BRENNTAG MID-SOUTH INC				
<b>Contact Type:</b>		Owner / Operator				
<b>Contact Email:</b>		dleigh@brenntag.com				
<b>Contact Work Phone:</b>		270-830-1303				
<b>Contact 24 Hour Phone:</b>		270-830-1303				
<b>Contact Mobile Phone:</b>						

**2020 Data (Filed)**

<b>Facility ID:</b>	6625902			<b>Explosive:</b>	False
<b>Filing Year:</b>	2019(Tier2)			<b>Filing Type:</b>	302 312 RMP
<b>CAS No:</b>				<b>Max Daily Qty:</b>	10,500
<b>Solid:</b>	True			<b>Avg Daily Qty:</b>	3,366
<b>Liquid:</b>	False			<b>EHS:</b>	
<b>Gas:</b>	False			<b>Below Thresholds:</b>	
<b>Pure:</b>	False			<b>Trade Secret:</b>	
<b>Mixture:</b>	True				
<b>First Submit Date:</b>		2020-02-27(Tier2)			
<b>NAICS Code:</b>		424690			
<b>Dun Bradstreet Code:</b>		041167017			
<b>Chemical Name:</b>		FB 400			
<b>Hazard Not Otherwise Classifi:</b>		False			
<b>Contact Name:</b>		BRENNTAG MID-SOUTH INC			
<b>Contact Type:</b>		Owner / Operator			
<b>Contact Email:</b>		dleigh@brenntag.com			
<b>Contact Work Phone:</b>		270-830-1303			
<b>Contact 24 Hour Phone:</b>		270-830-1303			
<b>Contact Mobile Phone:</b>					

**2020 Data (Filed)**

<b>Facility ID:</b>	6625902			<b>Explosive:</b>	False
<b>Filing Year:</b>	2019(Tier2)			<b>Filing Type:</b>	302 312 RMP
<b>CAS No:</b>				<b>Max Daily Qty:</b>	14,400
<b>Solid:</b>	False			<b>Avg Daily Qty:</b>	14,400
<b>Liquid:</b>	True			<b>EHS:</b>	



Map Key	Number of Records	Direction	Distance (mi/ft)	Elev/Diff (ft)	Site	DB
---------	-------------------	-----------	------------------	----------------	------	----

<b>Gas:</b>	False				<b>Below Thresholds:</b>	
<b>Pure:</b>	False				<b>Trade Secret:</b>	
<b>Mixture:</b>	True					
<b>First Submit Date:</b>		2020-02-27(Tier2)				
<b>NAICS Code:</b>		424690				
<b>Dun Bradstreet Code:</b>		041167017				
<b>Chemical Name:</b>		Ferric chloride 38-42%				
<b>Hazard Not Otherwise Classifi:</b>	False					
<b>Contact Name:</b>		BRENNTAG MID-SOUTH INC				
<b>Contact Type:</b>		Owner / Operator				
<b>Contact Email:</b>		dleigh@brenntag.com				
<b>Contact Work Phone:</b>		270-830-1303				
<b>Contact 24 Hour Phone:</b>		270-830-1303				
<b>Contact Mobile Phone:</b>						

**2020 Data (Filed)**

<b>Facility ID:</b>	6625902			<b>Explosive:</b>	False
<b>Filing Year:</b>	2019(Tier2)			<b>Filing Type:</b>	302 312 RMP
<b>CAS No:</b>				<b>Max Daily Qty:</b>	259,162
<b>Solid:</b>	False			<b>Avg Daily Qty:</b>	86,658
<b>Liquid:</b>	True			<b>EHS:</b>	
<b>Gas:</b>	False			<b>Below Thresholds:</b>	
<b>Pure:</b>	False			<b>Trade Secret:</b>	
<b>Mixture:</b>	True				
<b>First Submit Date:</b>		2020-02-27(Tier2)			
<b>NAICS Code:</b>		424690			
<b>Dun Bradstreet Code:</b>		041167017			
<b>Chemical Name:</b>		Sodium hydroxide 25%			
<b>Hazard Not Otherwise Classifi:</b>	False				
<b>Contact Name:</b>		BRENNTAG MID-SOUTH INC			
<b>Contact Type:</b>		Owner / Operator			
<b>Contact Email:</b>		dleigh@brenntag.com			
<b>Contact Work Phone:</b>		270-830-1303			
<b>Contact 24 Hour Phone:</b>		270-830-1303			
<b>Contact Mobile Phone:</b>					

**2020 Data (Filed)**

<b>Facility ID:</b>	6625902			<b>Explosive:</b>	False
<b>Filing Year:</b>	2019(Tier2)			<b>Filing Type:</b>	302 312 RMP
<b>CAS No:</b>				<b>Max Daily Qty:</b>	18,600
<b>Solid:</b>	False			<b>Avg Daily Qty:</b>	6,975
<b>Liquid:</b>	True			<b>EHS:</b>	
<b>Gas:</b>	False			<b>Below Thresholds:</b>	
<b>Pure:</b>	False			<b>Trade Secret:</b>	
<b>Mixture:</b>	True				

**First Submit Date:** 2020-02-27(Tier2)  
**NAICS Code:** 424690  
**Dun Bradstreet Code:** 041167017  
**Chemical Name:** Sodium Silicate N NSF  
**Hazard Not Otherwise Classifi:** False  
**Contact Name:** BRENNTAG MID-SOUTH INC  
**Contact Type:** Owner / Operator  
**Contact Email:** dleigh@brenntag.com  
**Contact Work Phone:** 270-830-1303  
**Contact 24 Hour Phone:** 270-830-1303  
**Contact Mobile Phone:**

**2020 Data (Filed)**

<b>Facility ID:</b> 6625902	<b>Explosive:</b> False
<b>Filing Year:</b> 2019(Tier2)	<b>Filing Type:</b> 302 312 RMP
<b>CAS No:</b>	<b>Max Daily Qty:</b> 26,014
<b>Solid:</b> False	<b>Avg Daily Qty:</b> 21,678
<b>Liquid:</b> True	<b>EHS:</b> True
<b>Gas:</b> False	<b>Below Thresholds:</b> True
<b>Pure:</b> False	<b>Trade Secret:</b>
<b>Mixture:</b> True	

**First Submit Date:** 2020-02-27(Tier2)  
**NAICS Code:** 424690  
**Dun Bradstreet Code:** 041167017  
**Chemical Name:** Viva Pris X  
**Hazard Not Otherwise Classifi:** False  
**Contact Name:** BRENNTAG MID-SOUTH INC  
**Contact Type:** Owner / Operator  
**Contact Email:** dleigh@brenntag.com  
**Contact Work Phone:** 270-830-1303  
**Contact 24 Hour Phone:** 270-830-1303  
**Contact Mobile Phone:**

**2020 Data (Filed)**

<b>Facility ID:</b> 6625902	<b>Explosive:</b> False
<b>Filing Year:</b> 2019(Tier2)	<b>Filing Type:</b> 302 312 RMP
<b>CAS No:</b> 1317653	<b>Max Daily Qty:</b> 73,450
<b>Solid:</b> True	<b>Avg Daily Qty:</b> 33,272
<b>Liquid:</b> False	<b>EHS:</b>
<b>Gas:</b> False	<b>Below Thresholds:</b>
<b>Pure:</b> True	<b>Trade Secret:</b>
<b>Mixture:</b> False	

**First Submit Date:** 2020-02-27(Tier2)  
**NAICS Code:** 424690  
**Dun Bradstreet Code:** 041167017

Map Key	Number of Records	Direction	Distance (mi/ft)	Elev/Diff (ft)	Site	DB
---------	-------------------	-----------	------------------	----------------	------	----

**Chemical Name:** Hubercard G260 (Calcium Carbonate)  
**Hazard Not Otherwise Classifi:** False  
**Contact Name:** BRENNTAG MID-SOUTH INC  
**Contact Type:** Owner / Operator  
**Contact Email:** dleigh@brenntag.com  
**Contact Work Phone:** 270-830-1303  
**Contact 24 Hour Phone:** 270-830-1303  
**Contact Mobile Phone:**

**2020 Data (Filed)**

<b>Facility ID:</b>	6625902	<b>Explosive:</b>	False
<b>Filing Year:</b>	2019(Tier2)	<b>Filing Type:</b>	302 312 RMP
<b>CAS No:</b>		<b>Max Daily Qty:</b>	45,140
<b>Solid:</b>	False	<b>Avg Daily Qty:</b>	45,140
<b>Liquid:</b>	True	<b>EHS:</b>	
<b>Gas:</b>	False	<b>Below Thresholds:</b>	
<b>Pure:</b>	False	<b>Trade Secret:</b>	
<b>Mixture:</b>	True		
<b>First Submit Date:</b>	2020-02-27(Tier2)		
<b>NAICS Code:</b>	424690		
<b>Dun Bradstreet Code:</b>	041167017		
<b>Chemical Name:</b>	Hydrochloric acid 10%		
<b>Hazard Not Otherwise Classifi:</b>	False		
<b>Contact Name:</b>	BRENNTAG MID-SOUTH INC		
<b>Contact Type:</b>	Owner / Operator		
<b>Contact Email:</b>	dleigh@brenntag.com		
<b>Contact Work Phone:</b>	270-830-1303		
<b>Contact 24 Hour Phone:</b>	270-830-1303		
<b>Contact Mobile Phone:</b>			

**2020 Data (Filed)**

<b>Facility ID:</b>	6625902	<b>Explosive:</b>	False
<b>Filing Year:</b>	2019(Tier2)	<b>Filing Type:</b>	302 312 RMP
<b>CAS No:</b>		<b>Max Daily Qty:</b>	12,240
<b>Solid:</b>	False	<b>Avg Daily Qty:</b>	3,988
<b>Liquid:</b>	True	<b>EHS:</b>	
<b>Gas:</b>	False	<b>Below Thresholds:</b>	
<b>Pure:</b>	False	<b>Trade Secret:</b>	
<b>Mixture:</b>	True		
<b>First Submit Date:</b>	2020-02-27(Tier2)		
<b>NAICS Code:</b>	424690		
<b>Dun Bradstreet Code:</b>	041167017		
<b>Chemical Name:</b>	Hydrogen peroxide 20%		
<b>Hazard Not Otherwise Classifi:</b>	False		
<b>Contact Name:</b>	BRENNTAG MID-SOUTH INC		

Map Key	Number of Records	Direction	Distance (mi/ft)	Elev/Diff (ft)	Site	DB
---------	-------------------	-----------	------------------	----------------	------	----

**Contact Type:** Owner / Operator  
**Contact Email:** dleigh@brenntag.com  
**Contact Work Phone:** 270-830-1303  
**Contact 24 Hour Phone:** 270-830-1303  
**Contact Mobile Phone:**

**2020 Data (Filed)**

<b>Facility ID:</b>	6625902	<b>Explosive:</b>	False
<b>Filing Year:</b>	2019(Tier2)	<b>Filing Type:</b>	302 312 RMP
<b>CAS No:</b>		<b>Max Daily Qty:</b>	37,500
<b>Solid:</b>	True	<b>Avg Daily Qty:</b>	15,445
<b>Liquid:</b>	True	<b>EHS:</b>	
<b>Gas:</b>	False	<b>Below Thresholds:</b>	
<b>Pure:</b>	False	<b>Trade Secret:</b>	
<b>Mixture:</b>	True		
<b>First Submit Date:</b>	2020-02-27(Tier2)		
<b>NAICS Code:</b>	424690		
<b>Dun Bradstreet Code:</b>	041167017		
<b>Chemical Name:</b>	Hydrogen peroxide 30%		
<b>Hazard Not Otherwise Classifi:</b>	False		
<b>Contact Name:</b>	BRENNTAG MID-SOUTH INC		
<b>Contact Type:</b>	Owner / Operator		
<b>Contact Email:</b>	dleigh@brenntag.com		
<b>Contact Work Phone:</b>	270-830-1303		
<b>Contact 24 Hour Phone:</b>	270-830-1303		
<b>Contact Mobile Phone:</b>			

**2020 Data (Filed)**

<b>Facility ID:</b>	6625902	<b>Explosive:</b>	False
<b>Filing Year:</b>	2019(Tier2)	<b>Filing Type:</b>	302 312 RMP
<b>CAS No:</b>		<b>Max Daily Qty:</b>	9,462
<b>Solid:</b>	False	<b>Avg Daily Qty:</b>	1,480
<b>Liquid:</b>	True	<b>EHS:</b>	
<b>Gas:</b>	False	<b>Below Thresholds:</b>	True
<b>Pure:</b>	False	<b>Trade Secret:</b>	
<b>Mixture:</b>	True		
<b>First Submit Date:</b>	2020-02-27(Tier2)		
<b>NAICS Code:</b>	424690		
<b>Dun Bradstreet Code:</b>	041167017		
<b>Chemical Name:</b>	Hydrogen peroxide 34%		
<b>Hazard Not Otherwise Classifi:</b>	False		
<b>Contact Name:</b>	BRENNTAG MID-SOUTH INC		
<b>Contact Type:</b>	Owner / Operator		
<b>Contact Email:</b>	dleigh@brenntag.com		
<b>Contact Work Phone:</b>	270-830-1303		

Map Key	Number of Records	Direction	Distance (mi/ft)	Elev/Diff (ft)	Site	DB
---------	-------------------	-----------	------------------	----------------	------	----

Contact 24 Hour Phone: 270-830-1303  
 Contact Mobile Phone:

**2020 Data (Filed)**

<b>Facility ID:</b>	6625902	<b>Explosive:</b>	False
<b>Filing Year:</b>	2019(Tier2)	<b>Filing Type:</b>	302 312 RMP
<b>CAS No:</b>		<b>Max Daily Qty:</b>	2,800
<b>Solid:</b>	False	<b>Avg Daily Qty:</b>	2,800
<b>Liquid:</b>	True	<b>EHS:</b>	
<b>Gas:</b>	False	<b>Below Thresholds:</b>	True
<b>Pure:</b>	False	<b>Trade Secret:</b>	
<b>Mixture:</b>	True		
<b>First Submit Date:</b>	2020-02-27(Tier2)		
<b>NAICS Code:</b>	424690		
<b>Dun Bradstreet Code:</b>	041167017		
<b>Chemical Name:</b>	Hydrogen peroxide 7.5%		
<b>Hazard Not Otherwise Classifi:</b>	False		
<b>Contact Name:</b>	BRENNTAG MID-SOUTH INC		
<b>Contact Type:</b>	Owner / Operator		
<b>Contact Email:</b>	dleigh@brenntag.com		
<b>Contact Work Phone:</b>	270-830-1303		
<b>Contact 24 Hour Phone:</b>	270-830-1303		
<b>Contact Mobile Phone:</b>			

**2020 Data (Filed)**

<b>Facility ID:</b>	6625902	<b>Explosive:</b>	False
<b>Filing Year:</b>	2019(Tier2)	<b>Filing Type:</b>	302 312 RMP
<b>CAS No:</b>	16828129	<b>Max Daily Qty:</b>	50,350
<b>Solid:</b>	True	<b>Avg Daily Qty:</b>	17,086
<b>Liquid:</b>	False	<b>EHS:</b>	
<b>Gas:</b>	False	<b>Below Thresholds:</b>	
<b>Pure:</b>	True	<b>Trade Secret:</b>	
<b>Mixture:</b>	False		
<b>First Submit Date:</b>	2020-02-27(Tier2)		
<b>NAICS Code:</b>	424690		
<b>Dun Bradstreet Code:</b>	041167017		
<b>Chemical Name:</b>	Dry alum (aluminiumsulfate tetradecahydrate)		
<b>Hazard Not Otherwise Classifi:</b>	False		
<b>Contact Name:</b>	BRENNTAG MID-SOUTH INC		
<b>Contact Type:</b>	Owner / Operator		
<b>Contact Email:</b>	dleigh@brenntag.com		
<b>Contact Work Phone:</b>	270-830-1303		
<b>Contact 24 Hour Phone:</b>	270-830-1303		
<b>Contact Mobile Phone:</b>			

Map Key	Number of Records	Direction	Distance (mi/ft)	Elev/Diff (ft)	Site	DB
---------	-------------------	-----------	------------------	----------------	------	----

**2020 Data (Filed)**

<b>Facility ID:</b>	6625902	<b>Explosive:</b>	False
<b>Filing Year:</b>	2019(Tier2)	<b>Filing Type:</b>	302 312 RMP
<b>CAS No:</b>		<b>Max Daily Qty:</b>	48,000
<b>Solid:</b>	False	<b>Avg Daily Qty:</b>	6,231
<b>Liquid:</b>	True	<b>EHS:</b>	
<b>Gas:</b>	False	<b>Below Thresholds:</b>	
<b>Pure:</b>	False	<b>Trade Secret:</b>	
<b>Mixture:</b>	True		
<b>First Submit Date:</b>	2020-02-27(Tier2)		
<b>NAICS Code:</b>	424690		
<b>Dun Bradstreet Code:</b>	041167017		
<b>Chemical Name:</b>	Potassium acetate 60%		
<b>Hazard Not Otherwise Classifi:</b>	False		
<b>Contact Name:</b>	BRENNTAG MID-SOUTH INC		
<b>Contact Type:</b>	Owner / Operator		
<b>Contact Email:</b>	dleigh@brenntag.com		
<b>Contact Work Phone:</b>	270-830-1303		
<b>Contact 24 Hour Phone:</b>	270-830-1303		
<b>Contact Mobile Phone:</b>			

**2020 Data (Filed)**

<b>Facility ID:</b>	6625902	<b>Explosive:</b>	False
<b>Filing Year:</b>	2019(Tier2)	<b>Filing Type:</b>	302 312 RMP
<b>CAS No:</b>	10043524	<b>Max Daily Qty:</b>	66,350
<b>Solid:</b>	True	<b>Avg Daily Qty:</b>	27,906
<b>Liquid:</b>	False	<b>EHS:</b>	
<b>Gas:</b>	False	<b>Below Thresholds:</b>	
<b>Pure:</b>	True	<b>Trade Secret:</b>	
<b>Mixture:</b>	False		
<b>First Submit Date:</b>	2020-02-27(Tier2)		
<b>NAICS Code:</b>	424690		
<b>Dun Bradstreet Code:</b>	041167017		
<b>Chemical Name:</b>	Anhydrous calcium chloride		
<b>Hazard Not Otherwise Classifi:</b>	False		
<b>Contact Name:</b>	BRENNTAG MID-SOUTH INC		
<b>Contact Type:</b>	Owner / Operator		
<b>Contact Email:</b>	dleigh@brenntag.com		
<b>Contact Work Phone:</b>	270-830-1303		
<b>Contact 24 Hour Phone:</b>	270-830-1303		
<b>Contact Mobile Phone:</b>			

**2020 Data (Filed)**

<b>Facility ID:</b>	6625902	<b>Explosive:</b>	False
<b>Filing Year:</b>	2019(Tier2)	<b>Filing Type:</b>	302

Map Key	Number of Records	Direction	Distance (mi/ft)	Elev/Diff (ft)	Site	DB
---------	-------------------	-----------	------------------	----------------	------	----

					312	
					RMP	
<b>CAS No:</b>	10043524			<b>Max Daily Qty:</b>	51,000	
<b>Solid:</b>	True			<b>Avg Daily Qty:</b>	9,713	
<b>Liquid:</b>	False			<b>EHS:</b>		
<b>Gas:</b>	False			<b>Below Thresholds:</b>		
<b>Pure:</b>	True			<b>Trade Secret:</b>		
<b>Mixture:</b>	False					
<b>First Submit Date:</b>		2020-02-27(Tier2)				
<b>NAICS Code:</b>		424690				
<b>Dun Bradstreet Code:</b>		041167017				
<b>Chemical Name:</b>		Calcium chloride solid				
<b>Hazard Not Otherwise Classifi:</b>		False				
<b>Contact Name:</b>		BRENNTAG MID-SOUTH INC				
<b>Contact Type:</b>		Owner / Operator				
<b>Contact Email:</b>		dleigh@brenntag.com				
<b>Contact Work Phone:</b>		270-830-1303				
<b>Contact 24 Hour Phone:</b>		270-830-1303				
<b>Contact Mobile Phone:</b>						

**2020 Data (Filed)**

<b>Facility ID:</b>	6625902			<b>Explosive:</b>	False	
<b>Filing Year:</b>	2019(Tier2)			<b>Filing Type:</b>	302	
					312	
					RMP	
<b>CAS No:</b>	10043524			<b>Max Daily Qty:</b>	55,330	
<b>Solid:</b>	True			<b>Avg Daily Qty:</b>	24,220	
<b>Liquid:</b>	False			<b>EHS:</b>		
<b>Gas:</b>	False			<b>Below Thresholds:</b>		
<b>Pure:</b>	True			<b>Trade Secret:</b>		
<b>Mixture:</b>	False					
<b>First Submit Date:</b>		2020-02-27(Tier2)				
<b>NAICS Code:</b>		424690				
<b>Dun Bradstreet Code:</b>		041167017				
<b>Chemical Name:</b>		Calcium chloride				
<b>Hazard Not Otherwise Classifi:</b>		False				
<b>Contact Name:</b>		BRENNTAG MID-SOUTH INC				
<b>Contact Type:</b>		Owner / Operator				
<b>Contact Email:</b>		dleigh@brenntag.com				
<b>Contact Work Phone:</b>		270-830-1303				
<b>Contact 24 Hour Phone:</b>		270-830-1303				
<b>Contact Mobile Phone:</b>						

**2020 Data (Filed)**

<b>Facility ID:</b>	6625902			<b>Explosive:</b>	False	
<b>Filing Year:</b>	2019(Tier2)			<b>Filing Type:</b>	302	
					312	
					RMP	
<b>CAS No:</b>	8042475			<b>Max Daily Qty:</b>	16,940	
<b>Solid:</b>	False			<b>Avg Daily Qty:</b>	5,310	

Map Key	Number of Records	Direction	Distance (mi/ft)	Elev/Diff (ft)	Site	DB
---------	-------------------	-----------	------------------	----------------	------	----

<b>Liquid:</b>	True			<b>EHS:</b>		
<b>Gas:</b>	False			<b>Below Thresholds:</b>		
<b>Pure:</b>	True			<b>Trade Secret:</b>		
<b>Mixture:</b>	False					
<b>First Submit Date:</b>		2020-02-27(Tier2)				
<b>NAICS Code:</b>		424690				
<b>Dun Bradstreet Code:</b>		041167017				
<b>Chemical Name:</b>		Carnation white mineral oil (Paratherm Nf)				
<b>Hazard Not Otherwise Classifi:</b>	False					
<b>Contact Name:</b>		BRENNTAG MID-SOUTH INC				
<b>Contact Type:</b>		Owner / Operator				
<b>Contact Email:</b>		dleigh@brenntag.com				
<b>Contact Work Phone:</b>		270-830-1303				
<b>Contact 24 Hour Phone:</b>		270-830-1303				
<b>Contact Mobile Phone:</b>						

**2020 Data (Filed)**

<b>Facility ID:</b>	6625902	<b>Explosive:</b>	False
<b>Filing Year:</b>	2019(Tier2)	<b>Filing Type:</b>	302 312 RMP
<b>CAS No:</b>	68855549	<b>Max Daily Qty:</b>	19,850
<b>Solid:</b>	True	<b>Avg Daily Qty:</b>	6,676
<b>Liquid:</b>	False	<b>EHS:</b>	
<b>Gas:</b>	False	<b>Below Thresholds:</b>	
<b>Pure:</b>	True	<b>Trade Secret:</b>	
<b>Mixture:</b>	False		
<b>First Submit Date:</b>	2020-02-27(Tier2)		
<b>NAICS Code:</b>	424690		
<b>Dun Bradstreet Code:</b>	041167017		
<b>Chemical Name:</b>	Celatom FW-12 (Diatomaceous Earth, Flux - Calcined)		
<b>Hazard Not Otherwise Classifi:</b>	False		
<b>Contact Name:</b>	BRENNTAG MID-SOUTH INC		
<b>Contact Type:</b>	Owner / Operator		
<b>Contact Email:</b>	dleigh@brenntag.com		
<b>Contact Work Phone:</b>	270-830-1303		
<b>Contact 24 Hour Phone:</b>	270-830-1303		
<b>Contact Mobile Phone:</b>			

**2020 Data (Filed)**

<b>Facility ID:</b>	6625902	<b>Explosive:</b>	False
<b>Filing Year:</b>	2019(Tier2)	<b>Filing Type:</b>	302 312 RMP
<b>CAS No:</b>		<b>Max Daily Qty:</b>	63,995
<b>Solid:</b>	False	<b>Avg Daily Qty:</b>	28,703
<b>Liquid:</b>	True	<b>EHS:</b>	
<b>Gas:</b>	False	<b>Below Thresholds:</b>	
<b>Pure:</b>	False	<b>Trade Secret:</b>	



Map Key	Number of Records	Direction	Distance (mi/ft)	Elev/Diff (ft)	Site	DB
---------	-------------------	-----------	------------------	----------------	------	----

**Mixture:** True  
**First Submit Date:** 2020-02-27(Tier2)  
**NAICS Code:** 424690  
**Dun Bradstreet Code:** 041167017  
**Chemical Name:** Calcium hypochlorite tablets  
**Hazard Not Otherwise Classifi:** False  
**Contact Name:** BRENNTAG MID-SOUTH INC  
**Contact Type:** Owner / Operator  
**Contact Email:** dleigh@brenntag.com  
**Contact Work Phone:** 270-830-1303  
**Contact 24 Hour Phone:** 270-830-1303  
**Contact Mobile Phone:**

**2020 Data (Filed)**

<b>Facility ID:</b> 6625902	<b>Explosive:</b> False
<b>Filing Year:</b> 2019(Tier2)	<b>Filing Type:</b> 302 312 RMP
<b>CAS No:</b> 1310732	<b>Max Daily Qty:</b> 283,800
<b>Solid:</b> True	<b>Avg Daily Qty:</b> 92,696
<b>Liquid:</b> False	<b>EHS:</b>
<b>Gas:</b> False	<b>Below Thresholds:</b>
<b>Pure:</b> True	<b>Trade Secret:</b>
<b>Mixture:</b> False	
<b>First Submit Date:</b> 2020-02-27(Tier2)	
<b>NAICS Code:</b> 424690	
<b>Dun Bradstreet Code:</b> 041167017	
<b>Chemical Name:</b> Caustic Soda Beads	
<b>Hazard Not Otherwise Classifi:</b> False	
<b>Contact Name:</b> BRENNTAG MID-SOUTH INC	
<b>Contact Type:</b> Owner / Operator	
<b>Contact Email:</b> dleigh@brenntag.com	
<b>Contact Work Phone:</b> 270-830-1303	
<b>Contact 24 Hour Phone:</b> 270-830-1303	
<b>Contact Mobile Phone:</b>	

**2020 Data (Filed)**

<b>Facility ID:</b> 6625902	<b>Explosive:</b> False
<b>Filing Year:</b> 2019(Tier2)	<b>Filing Type:</b> 302 312 RMP
<b>CAS No:</b> 77929	<b>Max Daily Qty:</b> 31,757
<b>Solid:</b> True	<b>Avg Daily Qty:</b> 13,785
<b>Liquid:</b> False	<b>EHS:</b>
<b>Gas:</b> False	<b>Below Thresholds:</b>
<b>Pure:</b> True	<b>Trade Secret:</b>
<b>Mixture:</b> False	
<b>First Submit Date:</b> 2020-02-27(Tier2)	
<b>NAICS Code:</b> 424690	

Map Key	Number of Records	Direction	Distance (mi/ft)	Elev/Diff (ft)	Site	DB
<b>Dun Bradstreet Code:</b>		041167017				
<b>Chemical Name:</b>		Citric Acid Anhydrous				
<b>Hazard Not Otherwise Classifi:</b>		False				
<b>Contact Name:</b>		BRENNTAG MID-SOUTH INC				
<b>Contact Type:</b>		Owner / Operator				
<b>Contact Email:</b>		dleigh@brenntag.com				
<b>Contact Work Phone:</b>		270-830-1303				
<b>Contact 24 Hour Phone:</b>		270-830-1303				
<b>Contact Mobile Phone:</b>						

**2020 Data (Filed)**

<b>Facility ID:</b>	6625902	<b>Explosive:</b>	False
<b>Filing Year:</b>	2019(Tier2)	<b>Filing Type:</b>	302 312 RMP
<b>CAS No:</b>	117817	<b>Max Daily Qty:</b>	44,980
<b>Solid:</b>	False	<b>Avg Daily Qty:</b>	3,087
<b>Liquid:</b>	True	<b>EHS:</b>	
<b>Gas:</b>	False	<b>Below Thresholds:</b>	
<b>Pure:</b>	True	<b>Trade Secret:</b>	
<b>Mixture:</b>	False		
<b>First Submit Date:</b>	2020-02-27(Tier2)		
<b>NAICS Code:</b>	424690		
<b>Dun Bradstreet Code:</b>	041167017		
<b>Chemical Name:</b>	Dioctyl phthalate		
<b>Hazard Not Otherwise Classifi:</b>	False		
<b>Contact Name:</b>	BRENNTAG MID-SOUTH INC		
<b>Contact Type:</b>	Owner / Operator		
<b>Contact Email:</b>	dleigh@brenntag.com		
<b>Contact Work Phone:</b>	270-830-1303		
<b>Contact 24 Hour Phone:</b>	270-830-1303		
<b>Contact Mobile Phone:</b>			

**2020 Data (Filed)**

<b>Facility ID:</b>	6625902	<b>Explosive:</b>	False
<b>Filing Year:</b>	2019(Tier2)	<b>Filing Type:</b>	302 312 RMP
<b>CAS No:</b>		<b>Max Daily Qty:</b>	18,800
<b>Solid:</b>	False	<b>Avg Daily Qty:</b>	18,800
<b>Liquid:</b>	True	<b>EHS:</b>	
<b>Gas:</b>	False	<b>Below Thresholds:</b>	
<b>Pure:</b>	False	<b>Trade Secret:</b>	
<b>Mixture:</b>	True		
<b>First Submit Date:</b>	2020-02-27(Tier2)		
<b>NAICS Code:</b>	424690		
<b>Dun Bradstreet Code:</b>	041167017		
<b>Chemical Name:</b>	Extreme clean easy rinse		
<b>Hazard Not Otherwise Classifi:</b>	False		

Map Key	Number of Records	Direction	Distance (mi/ft)	Elev/Diff (ft)	Site	DB
---------	-------------------	-----------	------------------	----------------	------	----

**Contact Name:** BRENNTAG MID-SOUTH INC  
**Contact Type:** Owner / Operator  
**Contact Email:** dleigh@brenntag.com  
**Contact Work Phone:** 270-830-1303  
**Contact 24 Hour Phone:** 270-830-1303  
**Contact Mobile Phone:**

**2020 Data (Filed)**

<b>Facility ID:</b>	6625902	<b>Explosive:</b>	False
<b>Filing Year:</b>	2019(Tier2)	<b>Filing Type:</b>	302 312 RMP
<b>CAS No:</b>	102716	<b>Max Daily Qty:</b>	19,953
<b>Solid:</b>	False	<b>Avg Daily Qty:</b>	3,573
<b>Liquid:</b>	True	<b>EHS:</b>	
<b>Gas:</b>	False	<b>Below Thresholds:</b>	
<b>Pure:</b>	False	<b>Trade Secret:</b>	
<b>Mixture:</b>	True		
<b>First Submit Date:</b>	2020-02-27(Tier2)		
<b>NAICS Code:</b>	424690		
<b>Dun Bradstreet Code:</b>	041167017		
<b>Chemical Name:</b>	Triethanolamine		
<b>Hazard Not Otherwise Classifi:</b>	False		
<b>Contact Name:</b>	BRENNTAG MID-SOUTH INC		
<b>Contact Type:</b>	Owner / Operator		
<b>Contact Email:</b>	dleigh@brenntag.com		
<b>Contact Work Phone:</b>	270-830-1303		
<b>Contact 24 Hour Phone:</b>	270-830-1303		
<b>Contact Mobile Phone:</b>			

**2020 Data (Filed)**

<b>Facility ID:</b>	6625902	<b>Explosive:</b>	False
<b>Filing Year:</b>	2019(Tier2)	<b>Filing Type:</b>	302 312 RMP
<b>CAS No:</b>		<b>Max Daily Qty:</b>	86,160
<b>Solid:</b>	False	<b>Avg Daily Qty:</b>	15,936
<b>Liquid:</b>	True	<b>EHS:</b>	
<b>Gas:</b>	False	<b>Below Thresholds:</b>	
<b>Pure:</b>	False	<b>Trade Secret:</b>	
<b>Mixture:</b>	True		
<b>First Submit Date:</b>	2020-02-27(Tier2)		
<b>NAICS Code:</b>	424690		
<b>Dun Bradstreet Code:</b>	041167017		
<b>Chemical Name:</b>	Hydrochloric acid 18 BE		
<b>Hazard Not Otherwise Classifi:</b>	False		
<b>Contact Name:</b>	BRENNTAG MID-SOUTH INC		
<b>Contact Type:</b>	Owner / Operator		
<b>Contact Email:</b>	dleigh@brenntag.com		

Map Key	Number of Records	Direction	Distance (mi/ft)	Elev/Diff (ft)	Site	DB
---------	-------------------	-----------	------------------	----------------	------	----

**Contact Work Phone:** 270-830-1303  
**Contact 24 Hour Phone:** 270-830-1303  
**Contact Mobile Phone:**

**2020 Data (Filed)**

<b>Facility ID:</b>	6625902	<b>Explosive:</b>	False
<b>Filing Year:</b>	2019(Tier2)	<b>Filing Type:</b>	302 312 RMP
<b>CAS No:</b>		<b>Max Daily Qty:</b>	59,000
<b>Solid:</b>	False	<b>Avg Daily Qty:</b>	23,562
<b>Liquid:</b>	True	<b>EHS:</b>	
<b>Gas:</b>	False	<b>Below Thresholds:</b>	
<b>Pure:</b>	False	<b>Trade Secret:</b>	
<b>Mixture:</b>	True		
<b>First Submit Date:</b>	2020-02-27(Tier2)		
<b>NAICS Code:</b>	424690		
<b>Dun Bradstreet Code:</b>	041167017		
<b>Chemical Name:</b>	Hydrogen peroxide 32%		
<b>Hazard Not Otherwise Classifi:</b>	False		
<b>Contact Name:</b>	BRENNTAG MID-SOUTH INC		
<b>Contact Type:</b>	Owner / Operator		
<b>Contact Email:</b>	dleigh@brenntag.com		
<b>Contact Work Phone:</b>	270-830-1303		
<b>Contact 24 Hour Phone:</b>	270-830-1303		
<b>Contact Mobile Phone:</b>			

**2020 Data (Filed)**

<b>Facility ID:</b>	6625902	<b>Explosive:</b>	False
<b>Filing Year:</b>	2019(Tier2)	<b>Filing Type:</b>	302 312 RMP
<b>CAS No:</b>		<b>Max Daily Qty:</b>	19,270
<b>Solid:</b>	False	<b>Avg Daily Qty:</b>	9,667
<b>Liquid:</b>	True	<b>EHS:</b>	
<b>Gas:</b>	False	<b>Below Thresholds:</b>	
<b>Pure:</b>	False	<b>Trade Secret:</b>	
<b>Mixture:</b>	True		
<b>First Submit Date:</b>	2020-02-27(Tier2)		
<b>NAICS Code:</b>	424690		
<b>Dun Bradstreet Code:</b>	041167017		
<b>Chemical Name:</b>	Epikure curing agt 8537-WY-60		
<b>Hazard Not Otherwise Classifi:</b>	False		
<b>Contact Name:</b>	BRENNTAG MID-SOUTH INC		
<b>Contact Type:</b>	Owner / Operator		
<b>Contact Email:</b>	dleigh@brenntag.com		
<b>Contact Work Phone:</b>	270-830-1303		
<b>Contact 24 Hour Phone:</b>	270-830-1303		
<b>Contact Mobile Phone:</b>			

**2020 Data (Filed)**

<b>Facility ID:</b>	6625902	<b>Explosive:</b>	False
<b>Filing Year:</b>	2019(Tier2)	<b>Filing Type:</b>	302 312 RMP
<b>CAS No:</b>		<b>Max Daily Qty:</b>	44,643
<b>Solid:</b>	False	<b>Avg Daily Qty:</b>	22,244
<b>Liquid:</b>	True	<b>EHS:</b>	
<b>Gas:</b>	False	<b>Below Thresholds:</b>	
<b>Pure:</b>	False	<b>Trade Secret:</b>	
<b>Mixture:</b>	True		
<b>First Submit Date:</b>	2020-02-27(Tier2)		
<b>NAICS Code:</b>	424690		
<b>Dun Bradstreet Code:</b>	041167017		
<b>Chemical Name:</b>	Hi-clear		
<b>Hazard Not Otherwise Classifi:</b>	False		
<b>Contact Name:</b>	BRENNTAG MID-SOUTH INC		
<b>Contact Type:</b>	Owner / Operator		
<b>Contact Email:</b>	dleigh@brenntag.com		
<b>Contact Work Phone:</b>	270-830-1303		
<b>Contact 24 Hour Phone:</b>	270-830-1303		
<b>Contact Mobile Phone:</b>			

**2020 Data (Filed)**

<b>Facility ID:</b>	6625902	<b>Explosive:</b>	False
<b>Filing Year:</b>	2019(Tier2)	<b>Filing Type:</b>	302 312 RMP
<b>CAS No:</b>		<b>Max Daily Qty:</b>	31,840
<b>Solid:</b>	True	<b>Avg Daily Qty:</b>	4,948
<b>Liquid:</b>	False	<b>EHS:</b>	
<b>Gas:</b>	False	<b>Below Thresholds:</b>	
<b>Pure:</b>	False	<b>Trade Secret:</b>	
<b>Mixture:</b>	True		
<b>First Submit Date:</b>	2020-02-27(Tier2)		
<b>NAICS Code:</b>	424690		
<b>Dun Bradstreet Code:</b>	041167017		
<b>Chemical Name:</b>	Trilon B liquid		
<b>Hazard Not Otherwise Classifi:</b>	False		
<b>Contact Name:</b>	BRENNTAG MID-SOUTH INC		
<b>Contact Type:</b>	Owner / Operator		
<b>Contact Email:</b>	dleigh@brenntag.com		
<b>Contact Work Phone:</b>	270-830-1303		
<b>Contact 24 Hour Phone:</b>	270-830-1303		
<b>Contact Mobile Phone:</b>			

**2020 Data (Filed)**

Map Key	Number of Records	Direction	Distance (mi/ft)	Elev/Diff (ft)	Site	DB
---------	-------------------	-----------	------------------	----------------	------	----

<b>Facility ID:</b>	6625902			<b>Explosive:</b>	False
<b>Filing Year:</b>	2019(Tier2)			<b>Filing Type:</b>	302 312 RMP
<b>CAS No:</b>				<b>Max Daily Qty:</b>	1,851,503
<b>Solid:</b>	False			<b>Avg Daily Qty:</b>	600,750
<b>Liquid:</b>	True			<b>EHS:</b>	
<b>Gas:</b>	False			<b>Below Thresholds:</b>	
<b>Pure:</b>	False			<b>Trade Secret:</b>	
<b>Mixture:</b>	True				
<b>First Submit Date:</b>		2020-02-27(Tier2)			
<b>NAICS Code:</b>		424690			
<b>Dun Bradstreet Code:</b>		041167017			
<b>Chemical Name:</b>		Hydrochloric acid 22 BE			
<b>Hazard Not Otherwise Classifi:</b>		False			
<b>Contact Name:</b>		BRENNTAG MID-SOUTH INC			
<b>Contact Type:</b>		Owner / Operator			
<b>Contact Email:</b>		dleigh@brenntag.com			
<b>Contact Work Phone:</b>		270-830-1303			
<b>Contact 24 Hour Phone:</b>		270-830-1303			
<b>Contact Mobile Phone:</b>					

**2020 Data (Filed)**

<b>Facility ID:</b>	6625902			<b>Explosive:</b>	False
<b>Filing Year:</b>	2019(Tier2)			<b>Filing Type:</b>	302 312 RMP
<b>CAS No:</b>				<b>Max Daily Qty:</b>	11,550
<b>Solid:</b>	False			<b>Avg Daily Qty:</b>	10,491
<b>Liquid:</b>	True			<b>EHS:</b>	
<b>Gas:</b>	False			<b>Below Thresholds:</b>	
<b>Pure:</b>	False			<b>Trade Secret:</b>	
<b>Mixture:</b>	True				
<b>First Submit Date:</b>		2020-02-27(Tier2)			
<b>NAICS Code:</b>		424690			
<b>Dun Bradstreet Code:</b>		041167017			
<b>Chemical Name:</b>		Hydrofluorosilicic acid 23%			
<b>Hazard Not Otherwise Classifi:</b>		False			
<b>Contact Name:</b>		BRENNTAG MID-SOUTH INC			
<b>Contact Type:</b>		Owner / Operator			
<b>Contact Email:</b>		dleigh@brenntag.com			
<b>Contact Work Phone:</b>		270-830-1303			
<b>Contact 24 Hour Phone:</b>		270-830-1303			
<b>Contact Mobile Phone:</b>					

**2020 Data (Filed)**

<b>Facility ID:</b>	6625902			<b>Explosive:</b>	False
<b>Filing Year:</b>	2019(Tier2)			<b>Filing Type:</b>	302 312 RMP

Map Key	Number of Records	Direction	Distance (mi/ft)	Elev/Diff (ft)	Site	DB
---------	-------------------	-----------	------------------	----------------	------	----

<b>CAS No:</b>					<b>Max Daily Qty:</b>	12,000
<b>Solid:</b>	False				<b>Avg Daily Qty:</b>	5,135
<b>Liquid:</b>	True				<b>EHS:</b>	
<b>Gas:</b>	False				<b>Below Thresholds:</b>	
<b>Pure:</b>	False				<b>Trade Secret:</b>	
<b>Mixture:</b>	True					
<b>First Submit Date:</b>		2020-02-27(Tier2)				
<b>NAICS Code:</b>		424690				
<b>Dun Bradstreet Code:</b>		041167017				
<b>Chemical Name:</b>		Hydrogen peroxide 15%				
<b>Hazard Not Otherwise Classifi:</b>	False					
<b>Contact Name:</b>		BRENNTAG MID-SOUTH INC				
<b>Contact Type:</b>		Owner / Operator				
<b>Contact Email:</b>		dleigh@brenntag.com				
<b>Contact Work Phone:</b>		270-830-1303				
<b>Contact 24 Hour Phone:</b>		270-830-1303				
<b>Contact Mobile Phone:</b>						

**2020 Data (Filed)**

<b>Facility ID:</b>	6625902			<b>Explosive:</b>	False
<b>Filing Year:</b>	2019(Tier2)			<b>Filing Type:</b>	302 312 RMP
<b>CAS No:</b>				<b>Max Daily Qty:</b>	37,500
<b>Solid:</b>	False			<b>Avg Daily Qty:</b>	17,254
<b>Liquid:</b>	True			<b>EHS:</b>	
<b>Gas:</b>	False			<b>Below Thresholds:</b>	
<b>Pure:</b>	False			<b>Trade Secret:</b>	
<b>Mixture:</b>	True				
<b>First Submit Date:</b>		2020-02-27(Tier2)			
<b>NAICS Code:</b>		424690			
<b>Dun Bradstreet Code:</b>		041167017			
<b>Chemical Name:</b>		Hydrogen peroxide 35%			
<b>Hazard Not Otherwise Classifi:</b>	False				
<b>Contact Name:</b>		BRENNTAG MID-SOUTH INC			
<b>Contact Type:</b>		Owner / Operator			
<b>Contact Email:</b>		dleigh@brenntag.com			
<b>Contact Work Phone:</b>		270-830-1303			
<b>Contact 24 Hour Phone:</b>		270-830-1303			
<b>Contact Mobile Phone:</b>					

**2020 Data (Filed)**

<b>Facility ID:</b>	6625902			<b>Explosive:</b>	False
<b>Filing Year:</b>	2019(Tier2)			<b>Filing Type:</b>	302 312 RMP
<b>CAS No:</b>				<b>Max Daily Qty:</b>	41,005
<b>Solid:</b>	False			<b>Avg Daily Qty:</b>	21,308
<b>Liquid:</b>	True			<b>EHS:</b>	True

<b>Gas:</b>	False				<b>Below Thresholds:</b>	True
<b>Pure:</b>	False				<b>Trade Secret:</b>	
<b>Mixture:</b>	True					
<b>First Submit Date:</b>		2020-02-27(Tier2)				
<b>NAICS Code:</b>		424690				
<b>Dun Bradstreet Code:</b>		041167017				
<b>Chemical Name:</b>		Optin alka				
<b>Hazard Not Otherwise Classifi:</b>	False					
<b>Contact Name:</b>		BRENNTAG MID-SOUTH INC				
<b>Contact Type:</b>		Owner / Operator				
<b>Contact Email:</b>		dleigh@brenntag.com				
<b>Contact Work Phone:</b>		270-830-1303				
<b>Contact 24 Hour Phone:</b>		270-830-1303				
<b>Contact Mobile Phone:</b>						

**2020 Data (Filed)**

<b>Facility ID:</b>	6625902			<b>Explosive:</b>	False
<b>Filing Year:</b>	2019(Tier2)			<b>Filing Type:</b>	302 312 RMP
<b>CAS No:</b>				<b>Max Daily Qty:</b>	10,400
<b>Solid:</b>	False			<b>Avg Daily Qty:</b>	4,051
<b>Liquid:</b>	True			<b>EHS:</b>	
<b>Gas:</b>	False			<b>Below Thresholds:</b>	
<b>Pure:</b>	False			<b>Trade Secret:</b>	
<b>Mixture:</b>	True				
<b>First Submit Date:</b>		2020-02-27(Tier2)			
<b>NAICS Code:</b>		424690			
<b>Dun Bradstreet Code:</b>		041167017			
<b>Chemical Name:</b>		Phosphoric Acid 85%			
<b>Hazard Not Otherwise Classifi:</b>	False				
<b>Contact Name:</b>		BRENNTAG MID-SOUTH INC			
<b>Contact Type:</b>		Owner / Operator			
<b>Contact Email:</b>		dleigh@brenntag.com			
<b>Contact Work Phone:</b>		270-830-1303			
<b>Contact 24 Hour Phone:</b>		270-830-1303			
<b>Contact Mobile Phone:</b>					

**2020 Data (Filed)**

<b>Facility ID:</b>	6625902			<b>Explosive:</b>	False
<b>Filing Year:</b>	2019(Tier2)			<b>Filing Type:</b>	302 312 RMP
<b>CAS No:</b>				<b>Max Daily Qty:</b>	672,910
<b>Solid:</b>	False			<b>Avg Daily Qty:</b>	299,387
<b>Liquid:</b>	True			<b>EHS:</b>	
<b>Gas:</b>	False			<b>Below Thresholds:</b>	
<b>Pure:</b>	False			<b>Trade Secret:</b>	
<b>Mixture:</b>	True				



**First Submit Date:** 2020-02-27(Tier2)  
**NAICS Code:** 424690  
**Dun Bradstreet Code:** 041167017  
**Chemical Name:** Potassium hydroxide 45%  
**Hazard Not Otherwise Classifi:** False  
**Contact Name:** BRENNTAG MID-SOUTH INC  
**Contact Type:** Owner / Operator  
**Contact Email:** dleigh@brenntag.com  
**Contact Work Phone:** 270-830-1303  
**Contact 24 Hour Phone:** 270-830-1303  
**Contact Mobile Phone:**

**2020 Data (Filed)**

<b>Facility ID:</b> 6625902	<b>Explosive:</b> False
<b>Filing Year:</b> 2019(Tier2)	<b>Filing Type:</b> 302 312 RMP
<b>CAS No:</b> 7647145	<b>Max Daily Qty:</b> 74,950
<b>Solid:</b> True	<b>Avg Daily Qty:</b> 37,770
<b>Liquid:</b> False	<b>EHS:</b>
<b>Gas:</b> False	<b>Below Thresholds:</b>
<b>Pure:</b> True	<b>Trade Secret:</b>
<b>Mixture:</b> False	

**First Submit Date:** 2020-02-27(Tier2)  
**NAICS Code:** 424690  
**Dun Bradstreet Code:** 041167017  
**Chemical Name:** Salt sodium chloride  
**Hazard Not Otherwise Classifi:** False  
**Contact Name:** BRENNTAG MID-SOUTH INC  
**Contact Type:** Owner / Operator  
**Contact Email:** dleigh@brenntag.com  
**Contact Work Phone:** 270-830-1303  
**Contact 24 Hour Phone:** 270-830-1303  
**Contact Mobile Phone:**

**2020 Data (Filed)**

<b>Facility ID:</b> 6625902	<b>Explosive:</b> False
<b>Filing Year:</b> 2019(Tier2)	<b>Filing Type:</b> 302 312 RMP
<b>CAS No:</b>	<b>Max Daily Qty:</b> 299,924
<b>Solid:</b> False	<b>Avg Daily Qty:</b> 127,893
<b>Liquid:</b> True	<b>EHS:</b>
<b>Gas:</b> False	<b>Below Thresholds:</b>
<b>Pure:</b> False	<b>Trade Secret:</b>
<b>Mixture:</b> True	

**First Submit Date:** 2020-02-27(Tier2)  
**NAICS Code:** 424690  
**Dun Bradstreet Code:** 041167017

Map Key	Number of Records	Direction	Distance (mi/ft)	Elev/Diff (ft)	Site	DB
---------	-------------------	-----------	------------------	----------------	------	----

**Chemical Name:** Sodium bisulfite 40%  
**Hazard Not Otherwise Classifi:** False  
**Contact Name:** BRENNTAG MID-SOUTH INC  
**Contact Type:** Owner / Operator  
**Contact Email:** dleigh@brenntag.com  
**Contact Work Phone:** 270-830-1303  
**Contact 24 Hour Phone:** 270-830-1303  
**Contact Mobile Phone:**

**2020 Data (Filed)**

<b>Facility ID:</b>	6625902	<b>Explosive:</b>	False
<b>Filing Year:</b>	2019(Tier2)	<b>Filing Type:</b>	302 312 RMP
<b>CAS No:</b>		<b>Max Daily Qty:</b>	18,791
<b>Solid:</b>	False	<b>Avg Daily Qty:</b>	12,205
<b>Liquid:</b>	True	<b>EHS:</b>	
<b>Gas:</b>	False	<b>Below Thresholds:</b>	
<b>Pure:</b>	False	<b>Trade Secret:</b>	
<b>Mixture:</b>	True		
<b>First Submit Date:</b>	2020-02-27(Tier2)		
<b>NAICS Code:</b>	424690		
<b>Dun Bradstreet Code:</b>	041167017		
<b>Chemical Name:</b>	Sodium hydrogen sulfite 40%		
<b>Hazard Not Otherwise Classifi:</b>	False		
<b>Contact Name:</b>	BRENNTAG MID-SOUTH INC		
<b>Contact Type:</b>	Owner / Operator		
<b>Contact Email:</b>	dleigh@brenntag.com		
<b>Contact Work Phone:</b>	270-830-1303		
<b>Contact 24 Hour Phone:</b>	270-830-1303		
<b>Contact Mobile Phone:</b>			

**2020 Data (Filed)**

<b>Facility ID:</b>	6625902	<b>Explosive:</b>	False
<b>Filing Year:</b>	2019(Tier2)	<b>Filing Type:</b>	302 312 RMP
<b>CAS No:</b>		<b>Max Daily Qty:</b>	3,150
<b>Solid:</b>	False	<b>Avg Daily Qty:</b>	1,269
<b>Liquid:</b>	True	<b>EHS:</b>	True
<b>Gas:</b>	False	<b>Below Thresholds:</b>	True
<b>Pure:</b>	False	<b>Trade Secret:</b>	
<b>Mixture:</b>	True		
<b>First Submit Date:</b>	2020-02-27(Tier2)		
<b>NAICS Code:</b>	424690		
<b>Dun Bradstreet Code:</b>	041167017		
<b>Chemical Name:</b>	Steol CS-460		
<b>Hazard Not Otherwise Classifi:</b>	False		
<b>Contact Name:</b>	BRENNTAG MID-SOUTH INC		

Map Key	Number of Records	Direction	Distance (mi/ft)	Elev/Diff (ft)	Site	DB
---------	-------------------	-----------	------------------	----------------	------	----

**Contact Type:** Owner / Operator  
**Contact Email:** dleigh@brenntag.com  
**Contact Work Phone:** 270-830-1303  
**Contact 24 Hour Phone:** 270-830-1303  
**Contact Mobile Phone:**

**2020 Data (Filed)**

<b>Facility ID:</b>	6625902	<b>Explosive:</b>	False
<b>Filing Year:</b>	2019(Tier2)	<b>Filing Type:</b>	302 312 RMP
<b>CAS No:</b>	68439463	<b>Max Daily Qty:</b>	2,250
<b>Solid:</b>	False	<b>Avg Daily Qty:</b>	825
<b>Liquid:</b>	True	<b>EHS:</b>	
<b>Gas:</b>	False	<b>Below Thresholds:</b>	True
<b>Pure:</b>	True	<b>Trade Secret:</b>	
<b>Mixture:</b>	False		
<b>First Submit Date:</b>	2020-02-27(Tier2)		
<b>NAICS Code:</b>	424690		
<b>Dun Bradstreet Code:</b>	041167017		
<b>Chemical Name:</b>	Bio-soft N91-6 (Tamdol 91-8 (c9-11 Alcohol (8 Mole) Ethoxylate)		
<b>Hazard Not Otherwise Classifi:</b>	False		
<b>Contact Name:</b>	BRENNTAG MID-SOUTH INC		
<b>Contact Type:</b>	Owner / Operator		
<b>Contact Email:</b>	dleigh@brenntag.com		
<b>Contact Work Phone:</b>	270-830-1303		
<b>Contact 24 Hour Phone:</b>	270-830-1303		
<b>Contact Mobile Phone:</b>			

**2020 Data (Filed)**

<b>Facility ID:</b>	6625902	<b>Explosive:</b>	False
<b>Filing Year:</b>	2019(Tier2)	<b>Filing Type:</b>	302 312 RMP
<b>CAS No:</b>		<b>Max Daily Qty:</b>	17,332
<b>Solid:</b>	False	<b>Avg Daily Qty:</b>	1,622
<b>Liquid:</b>	True	<b>EHS:</b>	
<b>Gas:</b>	False	<b>Below Thresholds:</b>	
<b>Pure:</b>	False	<b>Trade Secret:</b>	
<b>Mixture:</b>	True		
<b>First Submit Date:</b>	2020-02-27(Tier2)		
<b>NAICS Code:</b>	424690		
<b>Dun Bradstreet Code:</b>	041167017		
<b>Chemical Name:</b>	Bonderite C-1C 4104		
<b>Hazard Not Otherwise Classifi:</b>	False		
<b>Contact Name:</b>	BRENNTAG MID-SOUTH INC		
<b>Contact Type:</b>	Owner / Operator		
<b>Contact Email:</b>	dleigh@brenntag.com		
<b>Contact Work Phone:</b>	270-830-1303		

Map Key	Number of Records	Direction	Distance (mi/ft)	Elev/Diff (ft)	Site	DB
---------	-------------------	-----------	------------------	----------------	------	----

Contact 24 Hour Phone: 270-830-1303  
 Contact Mobile Phone:

**2020 Data (Filed)**

<b>Facility ID:</b>	6625902	<b>Explosive:</b>	False
<b>Filing Year:</b>	2019(Tier2)	<b>Filing Type:</b>	302 312 RMP
<b>CAS No:</b>		<b>Max Daily Qty:</b>	48,640
<b>Solid:</b>	False	<b>Avg Daily Qty:</b>	7,814
<b>Liquid:</b>	True	<b>EHS:</b>	
<b>Gas:</b>	False	<b>Below Thresholds:</b>	
<b>Pure:</b>	False	<b>Trade Secret:</b>	
<b>Mixture:</b>	True		
<b>First Submit Date:</b>	2020-02-27(Tier2)		
<b>NAICS Code:</b>	424690		
<b>Dun Bradstreet Code:</b>	041167017		
<b>Chemical Name:</b>	Caustic winter blend 97		
<b>Hazard Not Otherwise Classifi:</b>	False		
<b>Contact Name:</b>	BRENNTAG MID-SOUTH INC		
<b>Contact Type:</b>	Owner / Operator		
<b>Contact Email:</b>	dleigh@brenntag.com		
<b>Contact Work Phone:</b>	270-830-1303		
<b>Contact 24 Hour Phone:</b>	270-830-1303		
<b>Contact Mobile Phone:</b>			

**2020 Data (Filed)**

<b>Facility ID:</b>	6625902	<b>Explosive:</b>	False
<b>Filing Year:</b>	2019(Tier2)	<b>Filing Type:</b>	302 312 RMP
<b>CAS No:</b>	1305620	<b>Max Daily Qty:</b>	10,450
<b>Solid:</b>	True	<b>Avg Daily Qty:</b>	2,156
<b>Liquid:</b>	False	<b>EHS:</b>	
<b>Gas:</b>	False	<b>Below Thresholds:</b>	
<b>Pure:</b>	True	<b>Trade Secret:</b>	
<b>Mixture:</b>	False		
<b>First Submit Date:</b>	2020-02-27(Tier2)		
<b>NAICS Code:</b>	424690		
<b>Dun Bradstreet Code:</b>	041167017		
<b>Chemical Name:</b>	Hydrated lime (Calcium Hydroxide)		
<b>Hazard Not Otherwise Classifi:</b>	False		
<b>Contact Name:</b>	BRENNTAG MID-SOUTH INC		
<b>Contact Type:</b>	Owner / Operator		
<b>Contact Email:</b>	dleigh@brenntag.com		
<b>Contact Work Phone:</b>	270-830-1303		
<b>Contact 24 Hour Phone:</b>	270-830-1303		
<b>Contact Mobile Phone:</b>			

Map Key	Number of Records	Direction	Distance (mi/ft)	Elev/Diff (ft)	Site	DB
---------	-------------------	-----------	------------------	----------------	------	----

**2020 Data (Filed)**

<b>Facility ID:</b>	6625902	<b>Explosive:</b>	False
<b>Filing Year:</b>	2019(Tier2)	<b>Filing Type:</b>	302 312 RMP
<b>CAS No:</b>		<b>Max Daily Qty:</b>	1,700
<b>Solid:</b>	True	<b>Avg Daily Qty:</b>	925
<b>Liquid:</b>	False	<b>EHS:</b>	True
<b>Gas:</b>	False	<b>Below Thresholds:</b>	True
<b>Pure:</b>	False	<b>Trade Secret:</b>	
<b>Mixture:</b>	True		
<b>First Submit Date:</b>	2020-02-27(Tier2)		
<b>NAICS Code:</b>	424690		
<b>Dun Bradstreet Code:</b>	041167017		
<b>Chemical Name:</b>	Kemira Ferix-3		
<b>Hazard Not Otherwise Classifi:</b>	False		
<b>Contact Name:</b>	BRENNTAG MID-SOUTH INC		
<b>Contact Type:</b>	Owner / Operator		
<b>Contact Email:</b>	dleigh@brenntag.com		
<b>Contact Work Phone:</b>	270-830-1303		
<b>Contact 24 Hour Phone:</b>	270-830-1303		
<b>Contact Mobile Phone:</b>			

**2020 Data (Filed)**

<b>Facility ID:</b>	6625902	<b>Explosive:</b>	False
<b>Filing Year:</b>	2019(Tier2)	<b>Filing Type:</b>	302 312 RMP
<b>CAS No:</b>		<b>Max Daily Qty:</b>	14,530
<b>Solid:</b>	False	<b>Avg Daily Qty:</b>	2,109
<b>Liquid:</b>	True	<b>EHS:</b>	True
<b>Gas:</b>	False	<b>Below Thresholds:</b>	
<b>Pure:</b>	False	<b>Trade Secret:</b>	
<b>Mixture:</b>	True		
<b>First Submit Date:</b>	2020-02-27(Tier2)		
<b>NAICS Code:</b>	424690		
<b>Dun Bradstreet Code:</b>	041167017		
<b>Chemical Name:</b>	Nitric acid 42 BE		
<b>Hazard Not Otherwise Classifi:</b>	False		
<b>Contact Name:</b>	BRENNTAG MID-SOUTH INC		
<b>Contact Type:</b>	Owner / Operator		
<b>Contact Email:</b>	dleigh@brenntag.com		
<b>Contact Work Phone:</b>	270-830-1303		
<b>Contact 24 Hour Phone:</b>	270-830-1303		
<b>Contact Mobile Phone:</b>			

**2020 Data (Filed)**

<b>Facility ID:</b>	6625902	<b>Explosive:</b>	False
<b>Filing Year:</b>	2019(Tier2)	<b>Filing Type:</b>	302

Map Key	Number of Records	Direction	Distance (mi/ft)	Elev/Diff (ft)	Site	DB
---------	-------------------	-----------	------------------	----------------	------	----

<b>CAS No:</b>					312	
<b>Solid:</b>	False				RMP	
<b>Liquid:</b>	True				13,600	
<b>Gas:</b>	False				4,024	
<b>Pure:</b>	False					
<b>Mixture:</b>	True					
<b>First Submit Date:</b>		2020-02-27(Tier2)				
<b>NAICS Code:</b>		424690				
<b>Dun Bradstreet Code:</b>		041167017				
<b>Chemical Name:</b>		Pipe and well renew				
<b>Hazard Not Otherwise Classifi:</b>	False					
<b>Contact Name:</b>		BRENNTAG MID-SOUTH INC				
<b>Contact Type:</b>		Owner / Operator				
<b>Contact Email:</b>		dleigh@brenntag.com				
<b>Contact Work Phone:</b>		270-830-1303				
<b>Contact 24 Hour Phone:</b>		270-830-1303				
<b>Contact Mobile Phone:</b>						

**2020 Data (Filed)**

<b>Facility ID:</b>	6625902			<b>Explosive:</b>	False	
<b>Filing Year:</b>	2019(Tier2)			<b>Filing Type:</b>	302	
					312	
					RMP	
<b>CAS No:</b>				<b>Max Daily Qty:</b>	13,600	
<b>Solid:</b>	False			<b>Avg Daily Qty:</b>	4,873	
<b>Liquid:</b>	True			<b>EHS:</b>	True	
<b>Gas:</b>	False			<b>Below Thresholds:</b>		
<b>Pure:</b>	False			<b>Trade Secret:</b>		
<b>Mixture:</b>	True					
<b>First Submit Date:</b>		2020-02-27(Tier2)				
<b>NAICS Code:</b>		424690				
<b>Dun Bradstreet Code:</b>		041167017				
<b>Chemical Name:</b>		Sulfuric acid 78%				
<b>Hazard Not Otherwise Classifi:</b>	False					
<b>Contact Name:</b>		BRENNTAG MID-SOUTH INC				
<b>Contact Type:</b>		Owner / Operator				
<b>Contact Email:</b>		dleigh@brenntag.com				
<b>Contact Work Phone:</b>		270-830-1303				
<b>Contact 24 Hour Phone:</b>		270-830-1303				
<b>Contact Mobile Phone:</b>						

**2020 Data (Filed)**

<b>Facility ID:</b>	6625902			<b>Explosive:</b>	False	
<b>Filing Year:</b>	2019(Tier2)			<b>Filing Type:</b>	302	
					312	
					RMP	
<b>CAS No:</b>	1341497			<b>Max Daily Qty:</b>	15,700	
<b>Solid:</b>	True			<b>Avg Daily Qty:</b>	788	

Map Key	Number of Records	Direction	Distance (mi/ft)	Elev/Diff (ft)	Site	DB
<b>Liquid:</b>	False				<b>EHS:</b>	
<b>Gas:</b>	False				<b>Below Thresholds:</b>	
<b>Pure:</b>	True				<b>Trade Secret:</b>	
<b>Mixture:</b>	False					
<b>First Submit Date:</b>		2020-02-27(Tier2)				
<b>NAICS Code:</b>		424690				
<b>Dun Bradstreet Code:</b>		041167017				
<b>Chemical Name:</b>		Ammonium Bifluoride				
<b>Hazard Not Otherwise Classifi:</b>	False					
<b>Contact Name:</b>		BRENNTAG MID-SOUTH INC				
<b>Contact Type:</b>		Owner / Operator				
<b>Contact Email:</b>		dleigh@brenntag.com				
<b>Contact Work Phone:</b>		270-830-1303				
<b>Contact 24 Hour Phone:</b>		270-830-1303				
<b>Contact Mobile Phone:</b>						

**2020 Data (Filed)**

<b>Facility ID:</b>	6625902	<b>Explosive:</b>	False
<b>Filing Year:</b>	2019(Tier2)	<b>Filing Type:</b>	302 312 RMP
<b>CAS No:</b>		<b>Max Daily Qty:</b>	3,527
<b>Solid:</b>	False	<b>Avg Daily Qty:</b>	1,837
<b>Liquid:</b>	True	<b>EHS:</b>	
<b>Gas:</b>	False	<b>Below Thresholds:</b>	True
<b>Pure:</b>	False	<b>Trade Secret:</b>	
<b>Mixture:</b>	True		
<b>First Submit Date:</b>	2020-02-27(Tier2)		
<b>NAICS Code:</b>	424690		
<b>Dun Bradstreet Code:</b>	041167017		
<b>Chemical Name:</b>	Wacker E22A		
<b>Hazard Not Otherwise Classifi:</b>	False		
<b>Contact Name:</b>	BRENNTAG MID-SOUTH INC		
<b>Contact Type:</b>	Owner / Operator		
<b>Contact Email:</b>	dleigh@brenntag.com		
<b>Contact Work Phone:</b>	270-830-1303		
<b>Contact 24 Hour Phone:</b>	270-830-1303		
<b>Contact Mobile Phone:</b>			

**2020 Data (Filed)**

<b>Facility ID:</b>	6625902	<b>Explosive:</b>	False
<b>Filing Year:</b>	2019(Tier2)	<b>Filing Type:</b>	302 312 RMP
<b>CAS No:</b>	12179043	<b>Max Daily Qty:</b>	17,473
<b>Solid:</b>	True	<b>Avg Daily Qty:</b>	6,206
<b>Liquid:</b>	False	<b>EHS:</b>	
<b>Gas:</b>	False	<b>Below Thresholds:</b>	
<b>Pure:</b>	True	<b>Trade Secret:</b>	

Map Key	Number of Records	Direction	Distance (mi/ft)	Elev/Diff (ft)	Site	DB
---------	-------------------	-----------	------------------	----------------	------	----

**Mixture:** False  
**First Submit Date:** 2020-02-27(Tier2)  
**NAICS Code:** 424690  
**Dun Bradstreet Code:** 041167017  
**Chemical Name:** Borax 5 Mol Gran (Corr-shield K-7 (corr-shield K-7): Boric Acid - 33%)  
**Hazard Not Otherwise Classifi:** False  
**Contact Name:** BRENNTAG MID-SOUTH INC  
**Contact Type:** Owner / Operator  
**Contact Email:** dleigh@brenntag.com  
**Contact Work Phone:** 270-830-1303  
**Contact 24 Hour Phone:** 270-830-1303  
**Contact Mobile Phone:**

**2020 Data (Filed)**

<b>Facility ID:</b> 6625902	<b>Explosive:</b> False
<b>Filing Year:</b> 2019(Tier2)	<b>Filing Type:</b> 302 312 RMP
<b>CAS No:</b>	<b>Max Daily Qty:</b> 10,020
<b>Solid:</b> False	<b>Avg Daily Qty:</b> 4,034
<b>Liquid:</b> True	<b>EHS:</b>
<b>Gas:</b> False	<b>Below Thresholds:</b>
<b>Pure:</b> False	<b>Trade Secret:</b>
<b>Mixture:</b> True	

**First Submit Date:** 2020-02-27(Tier2)  
**NAICS Code:** 424690  
**Dun Bradstreet Code:** 041167017  
**Chemical Name:** Chromalloy PPB-003  
**Hazard Not Otherwise Classifi:** False  
**Contact Name:** BRENNTAG MID-SOUTH INC  
**Contact Type:** Owner / Operator  
**Contact Email:** dleigh@brenntag.com  
**Contact Work Phone:** 270-830-1303  
**Contact 24 Hour Phone:** 270-830-1303  
**Contact Mobile Phone:**

**2020 Data (Filed)**

<b>Facility ID:</b> 6625902	<b>Explosive:</b> False
<b>Filing Year:</b> 2019(Tier2)	<b>Filing Type:</b> 302 312 RMP
<b>CAS No:</b> 64742490	<b>Max Daily Qty:</b> 25,600
<b>Solid:</b> False	<b>Avg Daily Qty:</b> 8,534
<b>Liquid:</b> True	<b>EHS:</b>
<b>Gas:</b> False	<b>Below Thresholds:</b>
<b>Pure:</b> True	<b>Trade Secret:</b>
<b>Mixture:</b> False	

**First Submit Date:** 2020-02-27(Tier2)  
**NAICS Code:** 424690



Map Key	Number of Records	Direction	Distance (mi/ft)	Elev/Diff (ft)	Site	DB
<b>Dun Bradstreet Code:</b>		041167017				
<b>Chemical Name:</b>		Heptane				
<b>Hazard Not Otherwise Classifi:</b>		False				
<b>Contact Name:</b>		BRENNTAG MID-SOUTH INC				
<b>Contact Type:</b>		Owner / Operator				
<b>Contact Email:</b>		dleigh@brenntag.com				
<b>Contact Work Phone:</b>		270-830-1303				
<b>Contact 24 Hour Phone:</b>		270-830-1303				
<b>Contact Mobile Phone:</b>						

**2020 Data (Filed)**

<b>Facility ID:</b>	6625902	<b>Explosive:</b>	False
<b>Filing Year:</b>	2019(Tier2)	<b>Filing Type:</b>	302 312 RMP
<b>CAS No:</b>	7647010	<b>Max Daily Qty:</b>	1,080,560
<b>Solid:</b>	False	<b>Avg Daily Qty:</b>	495,892
<b>Liquid:</b>	True	<b>EHS:</b>	
<b>Gas:</b>	False	<b>Below Thresholds:</b>	
<b>Pure:</b>	False	<b>Trade Secret:</b>	
<b>Mixture:</b>	True		
<b>First Submit Date:</b>	2020-02-27(Tier2)		
<b>NAICS Code:</b>	424690		
<b>Dun Bradstreet Code:</b>	041167017		
<b>Chemical Name:</b>	Hydrochloric acid 20 BE		
<b>Hazard Not Otherwise Classifi:</b>	False		
<b>Contact Name:</b>	BRENNTAG MID-SOUTH INC		
<b>Contact Type:</b>	Owner / Operator		
<b>Contact Email:</b>	dleigh@brenntag.com		
<b>Contact Work Phone:</b>	270-830-1303		
<b>Contact 24 Hour Phone:</b>	270-830-1303		
<b>Contact Mobile Phone:</b>			

**2020 Data (Filed)**

<b>Facility ID:</b>	6625902	<b>Explosive:</b>	False
<b>Filing Year:</b>	2019(Tier2)	<b>Filing Type:</b>	302 312 RMP
<b>CAS No:</b>		<b>Max Daily Qty:</b>	45,000
<b>Solid:</b>	False	<b>Avg Daily Qty:</b>	4,896
<b>Liquid:</b>	True	<b>EHS:</b>	
<b>Gas:</b>	False	<b>Below Thresholds:</b>	
<b>Pure:</b>	False	<b>Trade Secret:</b>	
<b>Mixture:</b>	True		
<b>First Submit Date:</b>	2020-02-27(Tier2)		
<b>NAICS Code:</b>	424690		
<b>Dun Bradstreet Code:</b>	041167017		
<b>Chemical Name:</b>	Hydrochloric acid 20%		
<b>Hazard Not Otherwise Classifi:</b>	False		

Map Key	Number of Records	Direction	Distance (mi/ft)	Elev/Diff (ft)	Site	DB
---------	-------------------	-----------	------------------	----------------	------	----

**Contact Name:** BRENNTAG MID-SOUTH INC  
**Contact Type:** Owner / Operator  
**Contact Email:** dleigh@brenntag.com  
**Contact Work Phone:** 270-830-1303  
**Contact 24 Hour Phone:** 270-830-1303  
**Contact Mobile Phone:**

**2020 Data (Filed)**

<b>Facility ID:</b>	6625902	<b>Explosive:</b>	False
<b>Filing Year:</b>	2019(Tier2)	<b>Filing Type:</b>	302 312 RMP
<b>CAS No:</b>		<b>Max Daily Qty:</b>	76,760
<b>Solid:</b>	False	<b>Avg Daily Qty:</b>	71,810
<b>Liquid:</b>	True	<b>EHS:</b>	
<b>Gas:</b>	False	<b>Below Thresholds:</b>	
<b>Pure:</b>	False	<b>Trade Secret:</b>	
<b>Mixture:</b>	True		
<b>First Submit Date:</b>	2020-02-27(Tier2)		
<b>NAICS Code:</b>	424690		
<b>Dun Bradstreet Code:</b>	041167017		
<b>Chemical Name:</b>	Potassium hydroxide 20%		
<b>Hazard Not Otherwise Classifi:</b>	False		
<b>Contact Name:</b>	BRENNTAG MID-SOUTH INC		
<b>Contact Type:</b>	Owner / Operator		
<b>Contact Email:</b>	dleigh@brenntag.com		
<b>Contact Work Phone:</b>	270-830-1303		
<b>Contact 24 Hour Phone:</b>	270-830-1303		
<b>Contact Mobile Phone:</b>			

**2020 Data (Filed)**

<b>Facility ID:</b>	6625902	<b>Explosive:</b>	False
<b>Filing Year:</b>	2019(Tier2)	<b>Filing Type:</b>	302 312 RMP
<b>CAS No:</b>	78933	<b>Max Daily Qty:</b>	39,212
<b>Solid:</b>	False	<b>Avg Daily Qty:</b>	6,192
<b>Liquid:</b>	True	<b>EHS:</b>	
<b>Gas:</b>	False	<b>Below Thresholds:</b>	
<b>Pure:</b>	True	<b>Trade Secret:</b>	
<b>Mixture:</b>	False		
<b>First Submit Date:</b>	2020-02-27(Tier2)		
<b>NAICS Code:</b>	424690		
<b>Dun Bradstreet Code:</b>	041167017		
<b>Chemical Name:</b>	Methyl ethyl ketone (Ethyl Methyl Ketone)		
<b>Hazard Not Otherwise Classifi:</b>	False		
<b>Contact Name:</b>	BRENNTAG MID-SOUTH INC		
<b>Contact Type:</b>	Owner / Operator		
<b>Contact Email:</b>	dleigh@brenntag.com		

**Contact Work Phone:** 270-830-1303  
**Contact 24 Hour Phone:** 270-830-1303  
**Contact Mobile Phone:**

**2020 Data (Filed)**

<b>Facility ID:</b>	6625902	<b>Explosive:</b>	False
<b>Filing Year:</b>	2019(Tier2)	<b>Filing Type:</b>	302 312 RMP
<b>CAS No:</b>		<b>Max Daily Qty:</b>	82,650
<b>Solid:</b>	False	<b>Avg Daily Qty:</b>	24,397
<b>Liquid:</b>	True	<b>EHS:</b>	
<b>Gas:</b>	False	<b>Below Thresholds:</b>	
<b>Pure:</b>	False	<b>Trade Secret:</b>	
<b>Mixture:</b>	True		
<b>First Submit Date:</b>	2020-02-27(Tier2)		
<b>NAICS Code:</b>	424690		
<b>Dun Bradstreet Code:</b>	041167017		
<b>Chemical Name:</b>	Propylene Glycol FG Inhibited		
<b>Hazard Not Otherwise Classifi:</b>	False		
<b>Contact Name:</b>	BRENNTAG MID-SOUTH INC		
<b>Contact Type:</b>	Owner / Operator		
<b>Contact Email:</b>	dleigh@brenntag.com		
<b>Contact Work Phone:</b>	270-830-1303		
<b>Contact 24 Hour Phone:</b>	270-830-1303		
<b>Contact Mobile Phone:</b>			

**2020 Data (Filed)**

<b>Facility ID:</b>	6625902	<b>Explosive:</b>	False
<b>Filing Year:</b>	2019(Tier2)	<b>Filing Type:</b>	302 312 RMP
<b>CAS No:</b>		<b>Max Daily Qty:</b>	20,381
<b>Solid:</b>	False	<b>Avg Daily Qty:</b>	3,499
<b>Liquid:</b>	True	<b>EHS:</b>	
<b>Gas:</b>	False	<b>Below Thresholds:</b>	
<b>Pure:</b>	False	<b>Trade Secret:</b>	
<b>Mixture:</b>	True		
<b>First Submit Date:</b>	2020-02-27(Tier2)		
<b>NAICS Code:</b>	424690		
<b>Dun Bradstreet Code:</b>	041167017		
<b>Chemical Name:</b>	Sequest 100		
<b>Hazard Not Otherwise Classifi:</b>	False		
<b>Contact Name:</b>	BRENNTAG MID-SOUTH INC		
<b>Contact Type:</b>	Owner / Operator		
<b>Contact Email:</b>	dleigh@brenntag.com		
<b>Contact Work Phone:</b>	270-830-1303		
<b>Contact 24 Hour Phone:</b>	270-830-1303		
<b>Contact Mobile Phone:</b>			

Map Key	Number of Records	Direction	Distance (mi/ft)	Elev/Diff (ft)	Site	DB
---------	-------------------	-----------	------------------	----------------	------	----

**2020 Data (Filed)**

<b>Facility ID:</b>	6625902	<b>Explosive:</b>	False
<b>Filing Year:</b>	2019(Tier2)	<b>Filing Type:</b>	302 312 RMP
<b>CAS No:</b>		<b>Max Daily Qty:</b>	46,800
<b>Solid:</b>	False	<b>Avg Daily Qty:</b>	46,800
<b>Liquid:</b>	True	<b>EHS:</b>	
<b>Gas:</b>	False	<b>Below Thresholds:</b>	
<b>Pure:</b>	False	<b>Trade Secret:</b>	
<b>Mixture:</b>	True		
<b>First Submit Date:</b>	2020-02-27(Tier2)		
<b>NAICS Code:</b>	424690		
<b>Dun Bradstreet Code:</b>	041167017		
<b>Chemical Name:</b>	Sodium hydroxide 30%		
<b>Hazard Not Otherwise Classifi:</b>	False		
<b>Contact Name:</b>	BRENNTAG MID-SOUTH INC		
<b>Contact Type:</b>	Owner / Operator		
<b>Contact Email:</b>	dleigh@brenntag.com		
<b>Contact Work Phone:</b>	270-830-1303		
<b>Contact 24 Hour Phone:</b>	270-830-1303		
<b>Contact Mobile Phone:</b>			

**2020 Data (Filed)**

<b>Facility ID:</b>	6625902	<b>Explosive:</b>	False
<b>Filing Year:</b>	2019(Tier2)	<b>Filing Type:</b>	302 312 RMP
<b>CAS No:</b>		<b>Max Daily Qty:</b>	68,498
<b>Solid:</b>	False	<b>Avg Daily Qty:</b>	20,851
<b>Liquid:</b>	True	<b>EHS:</b>	
<b>Gas:</b>	False	<b>Below Thresholds:</b>	
<b>Pure:</b>	False	<b>Trade Secret:</b>	
<b>Mixture:</b>	True		
<b>First Submit Date:</b>	2020-02-27(Tier2)		
<b>NAICS Code:</b>	424690		
<b>Dun Bradstreet Code:</b>	041167017		
<b>Chemical Name:</b>	Sodium hypochlorite 12.5%		
<b>Hazard Not Otherwise Classifi:</b>	False		
<b>Contact Name:</b>	BRENNTAG MID-SOUTH INC		
<b>Contact Type:</b>	Owner / Operator		
<b>Contact Email:</b>	dleigh@brenntag.com		
<b>Contact Work Phone:</b>	270-830-1303		
<b>Contact 24 Hour Phone:</b>	270-830-1303		
<b>Contact Mobile Phone:</b>			

**2020 Data (Filed)**

Map Key	Number of Records	Direction	Distance (mi/ft)	Elev/Diff (ft)	Site	DB
---------	-------------------	-----------	------------------	----------------	------	----

<b>Facility ID:</b>	6625902			<b>Explosive:</b>	False
<b>Filing Year:</b>	2019(Tier2)			<b>Filing Type:</b>	302 312 RMP
<b>CAS No:</b>				<b>Max Daily Qty:</b>	50,350
<b>Solid:</b>	True			<b>Avg Daily Qty:</b>	26,549
<b>Liquid:</b>	False			<b>EHS:</b>	
<b>Gas:</b>	False			<b>Below Thresholds:</b>	
<b>Pure:</b>	False			<b>Trade Secret:</b>	
<b>Mixture:</b>	True				
<b>First Submit Date:</b>		2020-02-27(Tier2)			
<b>NAICS Code:</b>		424690			
<b>Dun Bradstreet Code:</b>		041167017			
<b>Chemical Name:</b>		Sodium nitrite			
<b>Hazard Not Otherwise Classifi:</b>		False			
<b>Contact Name:</b>		BRENNTAG MID-SOUTH INC			
<b>Contact Type:</b>		Owner / Operator			
<b>Contact Email:</b>		dleigh@brenntag.com			
<b>Contact Work Phone:</b>		270-830-1303			
<b>Contact 24 Hour Phone:</b>		270-830-1303			
<b>Contact Mobile Phone:</b>					

**2020 Data (Filed)**

<b>Facility ID:</b>	6625902			<b>Explosive:</b>	False
<b>Filing Year:</b>	2019(Tier2)			<b>Filing Type:</b>	302 312 RMP
<b>CAS No:</b>				<b>Max Daily Qty:</b>	48,250
<b>Solid:</b>	True			<b>Avg Daily Qty:</b>	20,736
<b>Liquid:</b>	False			<b>EHS:</b>	
<b>Gas:</b>	False			<b>Below Thresholds:</b>	
<b>Pure:</b>	False			<b>Trade Secret:</b>	
<b>Mixture:</b>	True				
<b>First Submit Date:</b>		2020-02-27(Tier2)			
<b>NAICS Code:</b>		424690			
<b>Dun Bradstreet Code:</b>		041167017			
<b>Chemical Name:</b>		Sodium sulfite technical grade			
<b>Hazard Not Otherwise Classifi:</b>		False			
<b>Contact Name:</b>		BRENNTAG MID-SOUTH INC			
<b>Contact Type:</b>		Owner / Operator			
<b>Contact Email:</b>		dleigh@brenntag.com			
<b>Contact Work Phone:</b>		270-830-1303			
<b>Contact 24 Hour Phone:</b>		270-830-1303			
<b>Contact Mobile Phone:</b>					

**2020 Data (Filed)**

<b>Facility ID:</b>	6625902			<b>Explosive:</b>	False
<b>Filing Year:</b>	2019(Tier2)			<b>Filing Type:</b>	302 312 RMP

Map Key	Number of Records	Direction	Distance (mi/ft)	Elev/Diff (ft)	Site	DB
---------	-------------------	-----------	------------------	----------------	------	----

<b>CAS No:</b>					<b>Max Daily Qty:</b>	25,760
<b>Solid:</b>	False				<b>Avg Daily Qty:</b>	25,760
<b>Liquid:</b>	True				<b>EHS:</b>	
<b>Gas:</b>	False				<b>Below Thresholds:</b>	
<b>Pure:</b>	False				<b>Trade Secret:</b>	
<b>Mixture:</b>	True					
<b>First Submit Date:</b>		2020-02-27(Tier2)				
<b>NAICS Code:</b>		424690				
<b>Dun Bradstreet Code:</b>		041167017				
<b>Chemical Name:</b>		Sponto 300T				
<b>Hazard Not Otherwise Classifi:</b>	False					
<b>Contact Name:</b>		BRENNTAG MID-SOUTH INC				
<b>Contact Type:</b>		Owner / Operator				
<b>Contact Email:</b>		dleigh@brenntag.com				
<b>Contact Work Phone:</b>		270-830-1303				
<b>Contact 24 Hour Phone:</b>		270-830-1303				
<b>Contact Mobile Phone:</b>						

**2020 Data (Filed)**

<b>Facility ID:</b>	6625902			<b>Explosive:</b>	False
<b>Filing Year:</b>	2019(Tier2)			<b>Filing Type:</b>	302 312 RMP
<b>CAS No:</b>	7782505			<b>Max Daily Qty:</b>	8,550
<b>Solid:</b>	False			<b>Avg Daily Qty:</b>	3,279
<b>Liquid:</b>	True			<b>EHS:</b>	True
<b>Gas:</b>	True			<b>Below Thresholds:</b>	
<b>Pure:</b>	True			<b>Trade Secret:</b>	
<b>Mixture:</b>	False				
<b>First Submit Date:</b>		2020-02-27(Tier2)			
<b>NAICS Code:</b>		424690			
<b>Dun Bradstreet Code:</b>		041167017			
<b>Chemical Name:</b>		Chlorine			
<b>Hazard Not Otherwise Classifi:</b>	False				
<b>Contact Name:</b>		BRENNTAG MID-SOUTH INC			
<b>Contact Type:</b>		Owner / Operator			
<b>Contact Email:</b>		dleigh@brenntag.com			
<b>Contact Work Phone:</b>		270-830-1303			
<b>Contact 24 Hour Phone:</b>		270-830-1303			
<b>Contact Mobile Phone:</b>					

**2020 Data (Filed)**

<b>Facility ID:</b>	6625902			<b>Explosive:</b>	False
<b>Filing Year:</b>	2019(Tier2)			<b>Filing Type:</b>	302 312 RMP
<b>CAS No:</b>	111762			<b>Max Daily Qty:</b>	11,119
<b>Solid:</b>	False			<b>Avg Daily Qty:</b>	2,722
<b>Liquid:</b>	True			<b>EHS:</b>	

Map Key	Number of Records	Direction	Distance (mi/ft)	Elev/Diff (ft)	Site	DB
---------	-------------------	-----------	------------------	----------------	------	----

<b>Gas:</b>	False				<b>Below Thresholds:</b>	
<b>Pure:</b>	True				<b>Trade Secret:</b>	
<b>Mixture:</b>	False					
<b>First Submit Date:</b>		2020-02-27(Tier2)				
<b>NAICS Code:</b>		424690				
<b>Dun Bradstreet Code:</b>		041167017				
<b>Chemical Name:</b>		Glycol ether EB				
<b>Hazard Not Otherwise Classifi:</b>	False					
<b>Contact Name:</b>		BRENNTAG MID-SOUTH INC				
<b>Contact Type:</b>		Owner / Operator				
<b>Contact Email:</b>		dleigh@brenntag.com				
<b>Contact Work Phone:</b>		270-830-1303				
<b>Contact 24 Hour Phone:</b>		270-830-1303				
<b>Contact Mobile Phone:</b>						

**2020 Data (Filed)**

<b>Facility ID:</b>	6625902			<b>Explosive:</b>	False
<b>Filing Year:</b>	2019(Tier2)			<b>Filing Type:</b>	302 312 RMP
<b>CAS No:</b>				<b>Max Daily Qty:</b>	6,000
<b>Solid:</b>	False			<b>Avg Daily Qty:</b>	2,387
<b>Liquid:</b>	True			<b>EHS:</b>	
<b>Gas:</b>	False			<b>Below Thresholds:</b>	True
<b>Pure:</b>	False			<b>Trade Secret:</b>	
<b>Mixture:</b>	True				
<b>First Submit Date:</b>		2020-02-27(Tier2)			
<b>NAICS Code:</b>		424690			
<b>Dun Bradstreet Code:</b>		041167017			
<b>Chemical Name:</b>		Hydrogen peroxide 34.1% FG			
<b>Hazard Not Otherwise Classifi:</b>	False				
<b>Contact Name:</b>		BRENNTAG MID-SOUTH INC			
<b>Contact Type:</b>		Owner / Operator			
<b>Contact Email:</b>		dleigh@brenntag.com			
<b>Contact Work Phone:</b>		270-830-1303			
<b>Contact 24 Hour Phone:</b>		270-830-1303			
<b>Contact Mobile Phone:</b>					

**2020 Data (Filed)**

<b>Facility ID:</b>	6625902			<b>Explosive:</b>	False
<b>Filing Year:</b>	2019(Tier2)			<b>Filing Type:</b>	302 312 RMP
<b>CAS No:</b>				<b>Max Daily Qty:</b>	60,750
<b>Solid:</b>	False			<b>Avg Daily Qty:</b>	19,305
<b>Liquid:</b>	True			<b>EHS:</b>	True
<b>Gas:</b>	False			<b>Below Thresholds:</b>	
<b>Pure:</b>	False			<b>Trade Secret:</b>	
<b>Mixture:</b>	True				

**First Submit Date:** 2020-02-27(Tier2)  
**NAICS Code:** 424690  
**Dun Bradstreet Code:** 041167017  
**Chemical Name:** Sulfuric acid 15%  
**Hazard Not Otherwise Classifi:** False  
**Contact Name:** BRENNTAG MID-SOUTH INC  
**Contact Type:** Owner / Operator  
**Contact Email:** dleigh@brenntag.com  
**Contact Work Phone:** 270-830-1303  
**Contact 24 Hour Phone:** 270-830-1303  
**Contact Mobile Phone:**

**2020 Data (Filed)**

<b>Facility ID:</b> 6625902	<b>Explosive:</b> False
<b>Filing Year:</b> 2019(Tier2)	<b>Filing Type:</b> 302 312 RMP
<b>CAS No:</b>	<b>Max Daily Qty:</b> 73,771
<b>Solid:</b> False	<b>Avg Daily Qty:</b> 35,947
<b>Liquid:</b> True	<b>EHS:</b> True
<b>Gas:</b> False	<b>Below Thresholds:</b>
<b>Pure:</b> False	<b>Trade Secret:</b>
<b>Mixture:</b> True	

**First Submit Date:** 2020-02-27(Tier2)  
**NAICS Code:** 424690  
**Dun Bradstreet Code:** 041167017  
**Chemical Name:** Sulfuric acid 98%  
**Hazard Not Otherwise Classifi:** False  
**Contact Name:** BRENNTAG MID-SOUTH INC  
**Contact Type:** Owner / Operator  
**Contact Email:** dleigh@brenntag.com  
**Contact Work Phone:** 270-830-1303  
**Contact 24 Hour Phone:** 270-830-1303  
**Contact Mobile Phone:**

**2020 Data (Filed)**

<b>Facility ID:</b> 6625902	<b>Explosive:</b> False
<b>Filing Year:</b> 2019(Tier2)	<b>Filing Type:</b> 302 312 RMP
<b>CAS No:</b>	<b>Max Daily Qty:</b> 174,295
<b>Solid:</b> False	<b>Avg Daily Qty:</b> 103,819
<b>Liquid:</b> True	<b>EHS:</b>
<b>Gas:</b> False	<b>Below Thresholds:</b>
<b>Pure:</b> False	<b>Trade Secret:</b>
<b>Mixture:</b> True	

**First Submit Date:** 2020-02-27(Tier2)  
**NAICS Code:** 424690  
**Dun Bradstreet Code:** 041167017



Map Key	Number of Records	Direction	Distance (mi/ft)	Elev/Diff (ft)	Site	DB
---------	-------------------	-----------	------------------	----------------	------	----

**Chemical Name:** Hydrogen peroxide 50%  
**Hazard Not Otherwise Classifi:** False  
**Contact Name:** BRENNTAG MID-SOUTH INC  
**Contact Type:** Owner / Operator  
**Contact Email:** dleigh@brenntag.com  
**Contact Work Phone:** 270-830-1303  
**Contact 24 Hour Phone:** 270-830-1303  
**Contact Mobile Phone:**

**2020 Data (Filed)**

<b>Facility ID:</b>	6625902	<b>Explosive:</b>	False
<b>Filing Year:</b>	2019(Tier2)	<b>Filing Type:</b>	302 312 RMP
<b>CAS No:</b>	8042475	<b>Max Daily Qty:</b>	10,975
<b>Solid:</b>	False	<b>Avg Daily Qty:</b>	6,101
<b>Liquid:</b>	True	<b>EHS:</b>	
<b>Gas:</b>	False	<b>Below Thresholds:</b>	
<b>Pure:</b>	True	<b>Trade Secret:</b>	
<b>Mixture:</b>	False		
<b>First Submit Date:</b>	2020-02-27(Tier2)		
<b>NAICS Code:</b>	424690		
<b>Dun Bradstreet Code:</b>	041167017		
<b>Chemical Name:</b>	Mineral oil 70 (Paratherm Nf)		
<b>Hazard Not Otherwise Classifi:</b>	False		
<b>Contact Name:</b>	BRENNTAG MID-SOUTH INC		
<b>Contact Type:</b>	Owner / Operator		
<b>Contact Email:</b>	dleigh@brenntag.com		
<b>Contact Work Phone:</b>	270-830-1303		
<b>Contact 24 Hour Phone:</b>	270-830-1303		
<b>Contact Mobile Phone:</b>			

**2020 Data (Filed)**

<b>Facility ID:</b>	6625902	<b>Explosive:</b>	False
<b>Filing Year:</b>	2019(Tier2)	<b>Filing Type:</b>	302 312 RMP
<b>CAS No:</b>		<b>Max Daily Qty:</b>	10,000
<b>Solid:</b>	False	<b>Avg Daily Qty:</b>	5,105
<b>Liquid:</b>	True	<b>EHS:</b>	
<b>Gas:</b>	False	<b>Below Thresholds:</b>	
<b>Pure:</b>	False	<b>Trade Secret:</b>	
<b>Mixture:</b>	True		
<b>First Submit Date:</b>	2020-02-27(Tier2)		
<b>NAICS Code:</b>	424690		
<b>Dun Bradstreet Code:</b>	041167017		
<b>Chemical Name:</b>	N-4-50 solution		
<b>Hazard Not Otherwise Classifi:</b>	False		
<b>Contact Name:</b>	BRENNTAG MID-SOUTH INC		

Map Key	Number of Records	Direction	Distance (mi/ft)	Elev/Diff (ft)	Site	DB
---------	-------------------	-----------	------------------	----------------	------	----

**Contact Type:** Owner / Operator  
**Contact Email:** dleigh@brenntag.com  
**Contact Work Phone:** 270-830-1303  
**Contact 24 Hour Phone:** 270-830-1303  
**Contact Mobile Phone:**

**2020 Data (Filed)**

<b>Facility ID:</b>	6625902	<b>Explosive:</b>	False
<b>Filing Year:</b>	2019(Tier2)	<b>Filing Type:</b>	302 312 RMP
<b>CAS No:</b>		<b>Max Daily Qty:</b>	2,204
<b>Solid:</b>	False	<b>Avg Daily Qty:</b>	2,204
<b>Liquid:</b>	True	<b>EHS:</b>	True
<b>Gas:</b>	False	<b>Below Thresholds:</b>	True
<b>Pure:</b>	False	<b>Trade Secret:</b>	
<b>Mixture:</b>	True		
<b>First Submit Date:</b>	2020-02-27(Tier2)		
<b>NAICS Code:</b>	424690		
<b>Dun Bradstreet Code:</b>	041167017		
<b>Chemical Name:</b>	Sa-soft 96		
<b>Hazard Not Otherwise Classifi:</b>	False		
<b>Contact Name:</b>	BRENNTAG MID-SOUTH INC		
<b>Contact Type:</b>	Owner / Operator		
<b>Contact Email:</b>	dleigh@brenntag.com		
<b>Contact Work Phone:</b>	270-830-1303		
<b>Contact 24 Hour Phone:</b>	270-830-1303		
<b>Contact Mobile Phone:</b>			

**2020 Data (Filed)**

<b>Facility ID:</b>	6625902	<b>Explosive:</b>	False
<b>Filing Year:</b>	2019(Tier2)	<b>Filing Type:</b>	302 312 RMP
<b>CAS No:</b>	497198	<b>Max Daily Qty:</b>	77,140
<b>Solid:</b>	True	<b>Avg Daily Qty:</b>	40,117
<b>Liquid:</b>	False	<b>EHS:</b>	
<b>Gas:</b>	False	<b>Below Thresholds:</b>	
<b>Pure:</b>	True	<b>Trade Secret:</b>	
<b>Mixture:</b>	False		
<b>First Submit Date:</b>	2020-02-27(Tier2)		
<b>NAICS Code:</b>	424690		
<b>Dun Bradstreet Code:</b>	041167017		
<b>Chemical Name:</b>	Soda ash		
<b>Hazard Not Otherwise Classifi:</b>	False		
<b>Contact Name:</b>	BRENNTAG MID-SOUTH INC		
<b>Contact Type:</b>	Owner / Operator		
<b>Contact Email:</b>	dleigh@brenntag.com		
<b>Contact Work Phone:</b>	270-830-1303		

Map Key	Number of Records	Direction	Distance (mi/ft)	Elev/Diff (ft)	Site	DB
---------	-------------------	-----------	------------------	----------------	------	----

Contact 24 Hour Phone: 270-830-1303  
 Contact Mobile Phone:

**2020 Data (Filed)**

<b>Facility ID:</b>	6625902	<b>Explosive:</b>	False
<b>Filing Year:</b>	2019(Tier2)	<b>Filing Type:</b>	302 312 RMP
<b>CAS No:</b>		<b>Max Daily Qty:</b>	46,660
<b>Solid:</b>	False	<b>Avg Daily Qty:</b>	10,672
<b>Liquid:</b>	True	<b>EHS:</b>	
<b>Gas:</b>	False	<b>Below Thresholds:</b>	
<b>Pure:</b>	False	<b>Trade Secret:</b>	
<b>Mixture:</b>	True		
<b>First Submit Date:</b>	2020-02-27(Tier2)		
<b>NAICS Code:</b>	424690		
<b>Dun Bradstreet Code:</b>	041167017		
<b>Chemical Name:</b>	Sodium bisulfite 38-40%		
<b>Hazard Not Otherwise Classifi:</b>	False		
<b>Contact Name:</b>	BRENNTAG MID-SOUTH INC		
<b>Contact Type:</b>	Owner / Operator		
<b>Contact Email:</b>	dleigh@brenntag.com		
<b>Contact Work Phone:</b>	270-830-1303		
<b>Contact 24 Hour Phone:</b>	270-830-1303		
<b>Contact Mobile Phone:</b>			

**2020 Data (Filed)**

<b>Facility ID:</b>	6625902	<b>Explosive:</b>	False
<b>Filing Year:</b>	2019(Tier2)	<b>Filing Type:</b>	302 312 RMP
<b>CAS No:</b>		<b>Max Daily Qty:</b>	377,093
<b>Solid:</b>	False	<b>Avg Daily Qty:</b>	107,527
<b>Liquid:</b>	True	<b>EHS:</b>	
<b>Gas:</b>	False	<b>Below Thresholds:</b>	
<b>Pure:</b>	False	<b>Trade Secret:</b>	
<b>Mixture:</b>	True		
<b>First Submit Date:</b>	2020-02-27(Tier2)		
<b>NAICS Code:</b>	424690		
<b>Dun Bradstreet Code:</b>	041167017		
<b>Chemical Name:</b>	Sodium hydroxide 50%		
<b>Hazard Not Otherwise Classifi:</b>	False		
<b>Contact Name:</b>	BRENNTAG MID-SOUTH INC		
<b>Contact Type:</b>	Owner / Operator		
<b>Contact Email:</b>	dleigh@brenntag.com		
<b>Contact Work Phone:</b>	270-830-1303		
<b>Contact 24 Hour Phone:</b>	270-830-1303		
<b>Contact Mobile Phone:</b>			

Map Key	Number of Records	Direction	Distance (mi/ft)	Elev/Diff (ft)	Site	DB
---------	-------------------	-----------	------------------	----------------	------	----

**2020 Data (Filed)**

<b>Facility ID:</b>	6625902	<b>Explosive:</b>	False
<b>Filing Year:</b>	2019(Tier2)	<b>Filing Type:</b>	302 312 RMP
<b>CAS No:</b>		<b>Max Daily Qty:</b>	103,139
<b>Solid:</b>	False	<b>Avg Daily Qty:</b>	36,937
<b>Liquid:</b>	True	<b>EHS:</b>	
<b>Gas:</b>	False	<b>Below Thresholds:</b>	
<b>Pure:</b>	False	<b>Trade Secret:</b>	
<b>Mixture:</b>	True		
<b>First Submit Date:</b>	2020-02-27(Tier2)		
<b>NAICS Code:</b>	424690		
<b>Dun Bradstreet Code:</b>	041167017		
<b>Chemical Name:</b>	Sodium hypochlorite 10%		
<b>Hazard Not Otherwise Classifi:</b>	False		
<b>Contact Name:</b>	BRENNTAG MID-SOUTH INC		
<b>Contact Type:</b>	Owner / Operator		
<b>Contact Email:</b>	dleigh@brenntag.com		
<b>Contact Work Phone:</b>	270-830-1303		
<b>Contact 24 Hour Phone:</b>	270-830-1303		
<b>Contact Mobile Phone:</b>			

**2020 Data (Filed)**

<b>Facility ID:</b>	6625902	<b>Explosive:</b>	False
<b>Filing Year:</b>	2019(Tier2)	<b>Filing Type:</b>	302 312 RMP
<b>CAS No:</b>		<b>Max Daily Qty:</b>	39,000
<b>Solid:</b>	False	<b>Avg Daily Qty:</b>	9,680
<b>Liquid:</b>	True	<b>EHS:</b>	
<b>Gas:</b>	False	<b>Below Thresholds:</b>	
<b>Pure:</b>	False	<b>Trade Secret:</b>	
<b>Mixture:</b>	True		
<b>First Submit Date:</b>	2020-02-27(Tier2)		
<b>NAICS Code:</b>	424690		
<b>Dun Bradstreet Code:</b>	041167017		
<b>Chemical Name:</b>	Sodium thiocyanate 54%		
<b>Hazard Not Otherwise Classifi:</b>	False		
<b>Contact Name:</b>	BRENNTAG MID-SOUTH INC		
<b>Contact Type:</b>	Owner / Operator		
<b>Contact Email:</b>	dleigh@brenntag.com		
<b>Contact Work Phone:</b>	270-830-1303		
<b>Contact 24 Hour Phone:</b>	270-830-1303		
<b>Contact Mobile Phone:</b>			

**2020 Data (Filed)**

<b>Facility ID:</b>	6625902	<b>Explosive:</b>	False
<b>Filing Year:</b>	2019(Tier2)	<b>Filing Type:</b>	302

Map Key	Number of Records	Direction	Distance (mi/ft)	Elev/Diff (ft)	Site	DB
---------	-------------------	-----------	------------------	----------------	------	----

<b>CAS No:</b>					312	
<b>Solid:</b>	False				RMP	
<b>Liquid:</b>	True				2,700	
<b>Gas:</b>	False				1,189	
<b>Pure:</b>	False				True	
<b>Mixture:</b>	True				True	
<b>First Submit Date:</b>		2020-02-27(Tier2)				
<b>NAICS Code:</b>		424690				
<b>Dun Bradstreet Code:</b>		041167017				
<b>Chemical Name:</b>		Stepanol WA-Extra				
<b>Hazard Not Otherwise Classifi:</b>	False					
<b>Contact Name:</b>		BRENNTAG MID-SOUTH INC				
<b>Contact Type:</b>		Owner / Operator				
<b>Contact Email:</b>		dleigh@brenntag.com				
<b>Contact Work Phone:</b>		270-830-1303				
<b>Contact 24 Hour Phone:</b>		270-830-1303				
<b>Contact Mobile Phone:</b>						

**2020 Data (Filed)**

<b>Facility ID:</b>	6625902			<b>Explosive:</b>	False	
<b>Filing Year:</b>	2019(Tier2)			<b>Filing Type:</b>	302	
					312	
					RMP	
<b>CAS No:</b>				<b>Max Daily Qty:</b>	319,615	
<b>Solid:</b>	False			<b>Avg Daily Qty:</b>	106,503	
<b>Liquid:</b>	True			<b>EHS:</b>	True	
<b>Gas:</b>	False			<b>Below Thresholds:</b>		
<b>Pure:</b>	False			<b>Trade Secret:</b>		
<b>Mixture:</b>	True					
<b>First Submit Date:</b>		2020-02-27(Tier2)				
<b>NAICS Code:</b>		424690				
<b>Dun Bradstreet Code:</b>		041167017				
<b>Chemical Name:</b>		Sulfuric acid 50%				
<b>Hazard Not Otherwise Classifi:</b>	False					
<b>Contact Name:</b>		BRENNTAG MID-SOUTH INC				
<b>Contact Type:</b>		Owner / Operator				
<b>Contact Email:</b>		dleigh@brenntag.com				
<b>Contact Work Phone:</b>		270-830-1303				
<b>Contact 24 Hour Phone:</b>		270-830-1303				
<b>Contact Mobile Phone:</b>						

**2020 Data (Filed)**

<b>Facility ID:</b>	6625902			<b>Explosive:</b>	False	
<b>Filing Year:</b>	2019(Tier2)			<b>Filing Type:</b>	302	
					312	
					RMP	
<b>CAS No:</b>	108883			<b>Max Daily Qty:</b>	21,905	
<b>Solid:</b>	False			<b>Avg Daily Qty:</b>	4,996	

Map Key	Number of Records	Direction	Distance (mi/ft)	Elev/Diff (ft)	Site	DB
---------	-------------------	-----------	------------------	----------------	------	----

<b>Liquid:</b>	True				<b>EHS:</b>	
<b>Gas:</b>	False				<b>Below Thresholds:</b>	
<b>Pure:</b>	True				<b>Trade Secret:</b>	
<b>Mixture:</b>	False					
<b>First Submit Date:</b>		2020-02-27(Tier2)				
<b>NAICS Code:</b>		424690				
<b>Dun Bradstreet Code:</b>		041167017				
<b>Chemical Name:</b>		Toluene				
<b>Hazard Not Otherwise Classifi:</b>	False					
<b>Contact Name:</b>		BRENNTAG MID-SOUTH INC				
<b>Contact Type:</b>		Owner / Operator				
<b>Contact Email:</b>		dleigh@brenntag.com				
<b>Contact Work Phone:</b>		270-830-1303				
<b>Contact 24 Hour Phone:</b>		270-830-1303				
<b>Contact Mobile Phone:</b>						

**2020 Data (Filed)**

<b>Facility ID:</b>	6625902			<b>Explosive:</b>	False
<b>Filing Year:</b>	2019(Tier2)			<b>Filing Type:</b>	302 312 RMP
<b>CAS No:</b>	7631994			<b>Max Daily Qty:</b>	215,830
<b>Solid:</b>	True			<b>Avg Daily Qty:</b>	108,553
<b>Liquid:</b>	False			<b>EHS:</b>	
<b>Gas:</b>	False			<b>Below Thresholds:</b>	
<b>Pure:</b>	True			<b>Trade Secret:</b>	
<b>Mixture:</b>	False				
<b>First Submit Date:</b>		2020-02-27(Tier2)			
<b>NAICS Code:</b>		424690			
<b>Dun Bradstreet Code:</b>		041167017			
<b>Chemical Name:</b>		Sodium nitrate			
<b>Hazard Not Otherwise Classifi:</b>	False				
<b>Contact Name:</b>		BRENNTAG MID-SOUTH INC			
<b>Contact Type:</b>		Owner / Operator			
<b>Contact Email:</b>		dleigh@brenntag.com			
<b>Contact Work Phone:</b>		270-830-1303			
<b>Contact 24 Hour Phone:</b>		270-830-1303			
<b>Contact Mobile Phone:</b>					

**2020 Data (Filed)**

<b>Facility ID:</b>	6625902			<b>Explosive:</b>	False
<b>Filing Year:</b>	2019(Tier2)			<b>Filing Type:</b>	302 312 RMP
<b>CAS No:</b>				<b>Max Daily Qty:</b>	321,775
<b>Solid:</b>	False			<b>Avg Daily Qty:</b>	160,998
<b>Liquid:</b>	True			<b>EHS:</b>	True
<b>Gas:</b>	False			<b>Below Thresholds:</b>	
<b>Pure:</b>	False			<b>Trade Secret:</b>	

**Mixture:** True  
**First Submit Date:** 2020-02-27(Tier2)  
**NAICS Code:** 424690  
**Dun Bradstreet Code:** 041167017  
**Chemical Name:** Sulfuric acid 66 BE  
**Hazard Not Otherwise Classifi:** False  
**Contact Name:** BRENNTAG MID-SOUTH INC  
**Contact Type:** Owner / Operator  
**Contact Email:** dleigh@brenntag.com  
**Contact Work Phone:** 270-830-1303  
**Contact 24 Hour Phone:** 270-830-1303  
**Contact Mobile Phone:**

**2020 Data (Filed)**

<b>Facility ID:</b> 6625902	<b>Explosive:</b> False
<b>Filing Year:</b> 2019(Tier2)	<b>Filing Type:</b> 302 312 RMP
<b>CAS No:</b>	<b>Max Daily Qty:</b> 48,750
<b>Solid:</b> False	<b>Avg Daily Qty:</b> 41,964
<b>Liquid:</b> True	<b>EHS:</b>
<b>Gas:</b> False	<b>Below Thresholds:</b>
<b>Pure:</b> False	<b>Trade Secret:</b>
<b>Mixture:</b> True	

**First Submit Date:** 2020-02-27(Tier2)  
**NAICS Code:** 424690  
**Dun Bradstreet Code:** 041167017  
**Chemical Name:** Sodium hypochlorite 10.5% (CW)  
**Hazard Not Otherwise Classifi:** False  
**Contact Name:** BRENNTAG MID-SOUTH INC  
**Contact Type:** Owner / Operator  
**Contact Email:** dleigh@brenntag.com  
**Contact Work Phone:** 270-830-1303  
**Contact 24 Hour Phone:** 270-830-1303  
**Contact Mobile Phone:**

**2020 Data (Filed)**

<b>Facility ID:</b> 6625902	<b>Explosive:</b> False
<b>Filing Year:</b> 2019(Tier2)	<b>Filing Type:</b> 302 312 RMP
<b>CAS No:</b> 64197	<b>Max Daily Qty:</b> 27,880
<b>Solid:</b> False	<b>Avg Daily Qty:</b> 13,231
<b>Liquid:</b> True	<b>EHS:</b>
<b>Gas:</b> False	<b>Below Thresholds:</b>
<b>Pure:</b> True	<b>Trade Secret:</b>
<b>Mixture:</b> False	

**First Submit Date:** 2020-02-27(Tier2)  
**NAICS Code:** 424690

Map Key	Number of Records	Direction	Distance (mi/ft)	Elev/Diff (ft)	Site	DB
<b>Dun Bradstreet Code:</b>		041167017				
<b>Chemical Name:</b>		Acetic acid glacial				
<b>Hazard Not Otherwise Classifi:</b>		False				
<b>Contact Name:</b>		BRENNTAG MID-SOUTH INC				
<b>Contact Type:</b>		Owner / Operator				
<b>Contact Email:</b>		dleigh@brenntag.com				
<b>Contact Work Phone:</b>		270-830-1303				
<b>Contact 24 Hour Phone:</b>		270-830-1303				
<b>Contact Mobile Phone:</b>						

**2020 Data (Filed)**

<b>Facility ID:</b>	6625902	<b>Explosive:</b>	False
<b>Filing Year:</b>	2019(Tier2)	<b>Filing Type:</b>	302 312 RMP
<b>CAS No:</b>		<b>Max Daily Qty:</b>	13,575
<b>Solid:</b>	False	<b>Avg Daily Qty:</b>	2,327
<b>Liquid:</b>	True	<b>EHS:</b>	
<b>Gas:</b>	False	<b>Below Thresholds:</b>	
<b>Pure:</b>	False	<b>Trade Secret:</b>	
<b>Mixture:</b>	True		
<b>First Submit Date:</b>	2020-02-27(Tier2)		
<b>NAICS Code:</b>	424690		
<b>Dun Bradstreet Code:</b>	041167017		
<b>Chemical Name:</b>	Ammonium hydroxide 26 BE		
<b>Hazard Not Otherwise Classifi:</b>	False		
<b>Contact Name:</b>	BRENNTAG MID-SOUTH INC		
<b>Contact Type:</b>	Owner / Operator		
<b>Contact Email:</b>	dleigh@brenntag.com		
<b>Contact Work Phone:</b>	270-830-1303		
<b>Contact 24 Hour Phone:</b>	270-830-1303		
<b>Contact Mobile Phone:</b>			

**2020 Data (Filed)**

<b>Facility ID:</b>	6625902	<b>Explosive:</b>	False
<b>Filing Year:</b>	2019(Tier2)	<b>Filing Type:</b>	302 312 RMP
<b>CAS No:</b>		<b>Max Daily Qty:</b>	2,100
<b>Solid:</b>	False	<b>Avg Daily Qty:</b>	1,265
<b>Liquid:</b>	True	<b>EHS:</b>	True
<b>Gas:</b>	False	<b>Below Thresholds:</b>	True
<b>Pure:</b>	False	<b>Trade Secret:</b>	
<b>Mixture:</b>	True		
<b>First Submit Date:</b>	2020-02-27(Tier2)		
<b>NAICS Code:</b>	424690		
<b>Dun Bradstreet Code:</b>	041167017		
<b>Chemical Name:</b>	Chromalloy anodic etch		
<b>Hazard Not Otherwise Classifi:</b>	False		



Map Key	Number of Records	Direction	Distance (mi/ft)	Elev/Diff (ft)	Site	DB
---------	-------------------	-----------	------------------	----------------	------	----

**Contact Name:** BRENNTAG MID-SOUTH INC  
**Contact Type:** Owner / Operator  
**Contact Email:** dleigh@brenntag.com  
**Contact Work Phone:** 270-830-1303  
**Contact 24 Hour Phone:** 270-830-1303  
**Contact Mobile Phone:**

**2020 Data (Filed)**

<b>Facility ID:</b>	6625902	<b>Explosive:</b>	False
<b>Filing Year:</b>	2019(Tier2)	<b>Filing Type:</b>	302 312 RMP
<b>CAS No:</b>		<b>Max Daily Qty:</b>	526
<b>Solid:</b>	False	<b>Avg Daily Qty:</b>	526
<b>Liquid:</b>	True	<b>EHS:</b>	
<b>Gas:</b>	False	<b>Below Thresholds:</b>	True
<b>Pure:</b>	False	<b>Trade Secret:</b>	
<b>Mixture:</b>	True		
<b>First Submit Date:</b>	2020-02-27(Tier2)		
<b>NAICS Code:</b>	424690		
<b>Dun Bradstreet Code:</b>	041167017		
<b>Chemical Name:</b>	Concrete truck wash		
<b>Hazard Not Otherwise Classifi:</b>	False		
<b>Contact Name:</b>	BRENNTAG MID-SOUTH INC		
<b>Contact Type:</b>	Owner / Operator		
<b>Contact Email:</b>	dleigh@brenntag.com		
<b>Contact Work Phone:</b>	270-830-1303		
<b>Contact 24 Hour Phone:</b>	270-830-1303		
<b>Contact Mobile Phone:</b>			

**2020 Data (Filed)**

<b>Facility ID:</b>	6625902	<b>Explosive:</b>	False
<b>Filing Year:</b>	2019(Tier2)	<b>Filing Type:</b>	302 312 RMP
<b>CAS No:</b>	127184	<b>Max Daily Qty:</b>	43,943
<b>Solid:</b>	False	<b>Avg Daily Qty:</b>	19,873
<b>Liquid:</b>	True	<b>EHS:</b>	
<b>Gas:</b>	False	<b>Below Thresholds:</b>	
<b>Pure:</b>	True	<b>Trade Secret:</b>	
<b>Mixture:</b>	False		
<b>First Submit Date:</b>	2020-02-27(Tier2)		
<b>NAICS Code:</b>	424690		
<b>Dun Bradstreet Code:</b>	041167017		
<b>Chemical Name:</b>	Dowper solvent (Perchloroethylene)		
<b>Hazard Not Otherwise Classifi:</b>	False		
<b>Contact Name:</b>	BRENNTAG MID-SOUTH INC		
<b>Contact Type:</b>	Owner / Operator		
<b>Contact Email:</b>	dleigh@brenntag.com		

**Contact Work Phone:** 270-830-1303  
**Contact 24 Hour Phone:** 270-830-1303  
**Contact Mobile Phone:**

**2021 Data**

<b>Facility ID:</b>	6794772	<b>Explosive:</b>	False
<b>Filing Year:</b>	2020(Tier2)	<b>Filing Type:</b>	302 312 RMP
<b>CAS No:</b>	1310732	<b>Max Daily Qty:</b>	22,000
<b>Solid:</b>	True	<b>Avg Daily Qty:</b>	22,000
<b>Liquid:</b>	False	<b>EHS:</b>	
<b>Gas:</b>	False	<b>Below Thresholds:</b>	
<b>Pure:</b>	True	<b>Trade Secret:</b>	
<b>Mixture:</b>	False		
<b>First Submit Date:</b>	2021-02-26(Tier2)		
<b>NAICS Code:</b>	424690		
<b>Dun Bradstreet Code:</b>	041167017		
<b>Chemical Name:</b>	Caustic Soda Beads		
<b>Hazard Not Otherwise Classifie:</b>	False		
<b>Contact Name:</b>	BRENNTAG MID-SOUTH INC		
<b>Contact Type:</b>	Owner / Operator		
<b>Contact Email:</b>	dleigh@brenntag.com		
<b>Contact Work Phone:</b>	270-830-1303		
<b>Contact 24 Hour Phone:</b>	270-830-1303		
<b>Contact Mobile Phone:</b>			

**2021 Data**

<b>Facility ID:</b>	6794772	<b>Explosive:</b>	False
<b>Filing Year:</b>	2020(Tier2)	<b>Filing Type:</b>	302 312 RMP
<b>CAS No:</b>	77929	<b>Max Daily Qty:</b>	146,949
<b>Solid:</b>	True	<b>Avg Daily Qty:</b>	61,687
<b>Liquid:</b>	False	<b>EHS:</b>	
<b>Gas:</b>	False	<b>Below Thresholds:</b>	
<b>Pure:</b>	True	<b>Trade Secret:</b>	
<b>Mixture:</b>	False		
<b>First Submit Date:</b>	2021-02-26(Tier2)		
<b>NAICS Code:</b>	424690		
<b>Dun Bradstreet Code:</b>	041167017		
<b>Chemical Name:</b>	Citric Acid Anhydrous		
<b>Hazard Not Otherwise Classifie:</b>	False		
<b>Contact Name:</b>	BRENNTAG MID-SOUTH INC		
<b>Contact Type:</b>	Owner / Operator		
<b>Contact Email:</b>	dleigh@brenntag.com		
<b>Contact Work Phone:</b>	270-830-1303		
<b>Contact 24 Hour Phone:</b>	270-830-1303		
<b>Contact Mobile Phone:</b>			

Map Key	Number of Records	Direction	Distance (mi/ft)	Elev/Diff (ft)	Site	DB
---------	-------------------	-----------	------------------	----------------	------	----

**2021 Data**

<b>Facility ID:</b>	6794772	<b>Explosive:</b>	False
<b>Filing Year:</b>	2020(Tier2)	<b>Filing Type:</b>	302 312 RMP
<b>CAS No:</b>		<b>Max Daily Qty:</b>	11,154
<b>Solid:</b>	False	<b>Avg Daily Qty:</b>	5,924
<b>Liquid:</b>	True	<b>EHS:</b>	
<b>Gas:</b>	False	<b>Below Thresholds:</b>	
<b>Pure:</b>	False	<b>Trade Secret:</b>	
<b>Mixture:</b>	True		
<b>First Submit Date:</b>	2021-02-26(Tier2)		
<b>NAICS Code:</b>	424690		
<b>Dun Bradstreet Code:</b>	041167017		
<b>Chemical Name:</b>	Ethyl alcohol PM-3224 190pf		
<b>Hazard Not Otherwise Classifie:</b>	False		
<b>Contact Name:</b>	BRENNTAG MID-SOUTH INC		
<b>Contact Type:</b>	Owner / Operator		
<b>Contact Email:</b>	dleigh@brenntag.com		
<b>Contact Work Phone:</b>	270-830-1303		
<b>Contact 24 Hour Phone:</b>	270-830-1303		
<b>Contact Mobile Phone:</b>			

**2021 Data**

<b>Facility ID:</b>	6794772	<b>Explosive:</b>	False
<b>Filing Year:</b>	2020(Tier2)	<b>Filing Type:</b>	302 312 RMP
<b>CAS No:</b>		<b>Max Daily Qty:</b>	38,500
<b>Solid:</b>	False	<b>Avg Daily Qty:</b>	9,403
<b>Liquid:</b>	True	<b>EHS:</b>	
<b>Gas:</b>	False	<b>Below Thresholds:</b>	
<b>Pure:</b>	False	<b>Trade Secret:</b>	
<b>Mixture:</b>	True		
<b>First Submit Date:</b>	2021-02-26(Tier2)		
<b>NAICS Code:</b>	424690		
<b>Dun Bradstreet Code:</b>	041167017		
<b>Chemical Name:</b>	Hydrochloric acid 10%		
<b>Hazard Not Otherwise Classifie:</b>	False		
<b>Contact Name:</b>	BRENNTAG MID-SOUTH INC		
<b>Contact Type:</b>	Owner / Operator		
<b>Contact Email:</b>	dleigh@brenntag.com		
<b>Contact Work Phone:</b>	270-830-1303		
<b>Contact 24 Hour Phone:</b>	270-830-1303		
<b>Contact Mobile Phone:</b>			

**2021 Data**

Map Key	Number of Records	Direction	Distance (mi/ft)	Elev/Diff (ft)	Site	DB
---------	-------------------	-----------	------------------	----------------	------	----

<b>Facility ID:</b>	6794772			<b>Explosive:</b>	False	
<b>Filing Year:</b>	2020(Tier2)			<b>Filing Type:</b>	302 312 RMP	
<b>CAS No:</b>	540727			<b>Max Daily Qty:</b>	386,592	
<b>Solid:</b>	True			<b>Avg Daily Qty:</b>	165,872	
<b>Liquid:</b>	False			<b>EHS:</b>		
<b>Gas:</b>	False			<b>Below Thresholds:</b>		
<b>Pure:</b>	True			<b>Trade Secret:</b>		
<b>Mixture:</b>	False					
<b>First Submit Date:</b>		2021-02-26(Tier2)				
<b>NAICS Code:</b>		424690				
<b>Dun Bradstreet Code:</b>		041167017				
<b>Chemical Name:</b>		Sodium Thiocyanate				
<b>Hazard Not Otherwise Classifie:</b>		False				
<b>Contact Name:</b>		BRENNTAG MID-SOUTH INC				
<b>Contact Type:</b>		Owner / Operator				
<b>Contact Email:</b>		dleigh@brenntag.com				
<b>Contact Work Phone:</b>		270-830-1303				
<b>Contact 24 Hour Phone:</b>		270-830-1303				
<b>Contact Mobile Phone:</b>						

**2021 Data**

<b>Facility ID:</b>	6794772			<b>Explosive:</b>	False	
<b>Filing Year:</b>	2020(Tier2)			<b>Filing Type:</b>	302 312 RMP	
<b>CAS No:</b>				<b>Max Daily Qty:</b>	54,646	
<b>Solid:</b>	False			<b>Avg Daily Qty:</b>	29,214	
<b>Liquid:</b>	True			<b>EHS:</b>	True	
<b>Gas:</b>	False			<b>Below Thresholds:</b>		
<b>Pure:</b>	False			<b>Trade Secret:</b>		
<b>Mixture:</b>	True					
<b>First Submit Date:</b>		2021-02-26(Tier2)				
<b>NAICS Code:</b>		424690				
<b>Dun Bradstreet Code:</b>		041167017				
<b>Chemical Name:</b>		Sulfuric acid 98%				
<b>Hazard Not Otherwise Classifie:</b>		False				
<b>Contact Name:</b>		BRENNTAG MID-SOUTH INC				
<b>Contact Type:</b>		Owner / Operator				
<b>Contact Email:</b>		dleigh@brenntag.com				
<b>Contact Work Phone:</b>		270-830-1303				
<b>Contact 24 Hour Phone:</b>		270-830-1303				
<b>Contact Mobile Phone:</b>						

**2021 Data**

<b>Facility ID:</b>	6794772			<b>Explosive:</b>	False	
<b>Filing Year:</b>	2020(Tier2)			<b>Filing Type:</b>	302 312 RMP	

Map Key	Number of Records	Direction	Distance (mi/ft)	Elev/Diff (ft)	Site	DB
<b>CAS No:</b>					<b>Max Daily Qty:</b>	15,730
<b>Solid:</b>	False				<b>Avg Daily Qty:</b>	3,068
<b>Liquid:</b>	True				<b>EHS:</b>	
<b>Gas:</b>	False				<b>Below Thresholds:</b>	
<b>Pure:</b>	False				<b>Trade Secret:</b>	
<b>Mixture:</b>	True					
<b>First Submit Date:</b>		2021-02-26(Tier2)				
<b>NAICS Code:</b>		424690				
<b>Dun Bradstreet Code:</b>		041167017				
<b>Chemical Name:</b>		Ammonium hydroxide 26 BE				
<b>Hazard Not Otherwise Classifie:</b>	False					
<b>Contact Name:</b>		BRENNTAG MID-SOUTH INC				
<b>Contact Type:</b>		Owner / Operator				
<b>Contact Email:</b>		dleigh@brenntag.com				
<b>Contact Work Phone:</b>		270-830-1303				
<b>Contact 24 Hour Phone:</b>		270-830-1303				
<b>Contact Mobile Phone:</b>						

**2021 Data**

<b>Facility ID:</b>	6794772			<b>Explosive:</b>	False
<b>Filing Year:</b>	2020(Tier2)			<b>Filing Type:</b>	302 312 RMP
<b>CAS No:</b>				<b>Max Daily Qty:</b>	12,580
<b>Solid:</b>	False			<b>Avg Daily Qty:</b>	7,637
<b>Liquid:</b>	True			<b>EHS:</b>	
<b>Gas:</b>	False			<b>Below Thresholds:</b>	
<b>Pure:</b>	False			<b>Trade Secret:</b>	
<b>Mixture:</b>	True				
<b>First Submit Date:</b>		2021-02-26(Tier2)			
<b>NAICS Code:</b>		424690			
<b>Dun Bradstreet Code:</b>		041167017			
<b>Chemical Name:</b>		Aquapure® 3601			
<b>Hazard Not Otherwise Classifie:</b>	False				
<b>Contact Name:</b>		BRENNTAG MID-SOUTH INC			
<b>Contact Type:</b>		Owner / Operator			
<b>Contact Email:</b>		dleigh@brenntag.com			
<b>Contact Work Phone:</b>		270-830-1303			
<b>Contact 24 Hour Phone:</b>		270-830-1303			
<b>Contact Mobile Phone:</b>					

**2021 Data**

<b>Facility ID:</b>	6794772			<b>Explosive:</b>	False
<b>Filing Year:</b>	2020(Tier2)			<b>Filing Type:</b>	302 312 RMP
<b>CAS No:</b>	108805			<b>Max Daily Qty:</b>	14,400
<b>Solid:</b>	True			<b>Avg Daily Qty:</b>	6,618
<b>Liquid:</b>	False			<b>EHS:</b>	

Map Key	Number of Records	Direction	Distance (mi/ft)	Elev/Diff (ft)	Site	DB
---------	-------------------	-----------	------------------	----------------	------	----

<b>Gas:</b>	False				<b>Below Thresholds:</b>	
<b>Pure:</b>	True				<b>Trade Secret:</b>	
<b>Mixture:</b>	False					
<b>First Submit Date:</b>		2021-02-26(Tier2)				
<b>NAICS Code:</b>		424690				
<b>Dun Bradstreet Code:</b>		041167017				
<b>Chemical Name:</b>		Cyanuric Acid				
<b>Hazard Not Otherwise Classifie:</b>	False					
<b>Contact Name:</b>		BRENNTAG MID-SOUTH INC				
<b>Contact Type:</b>		Owner / Operator				
<b>Contact Email:</b>		dleigh@brenntag.com				
<b>Contact Work Phone:</b>		270-830-1303				
<b>Contact 24 Hour Phone:</b>		270-830-1303				
<b>Contact Mobile Phone:</b>						

**2021 Data**

<b>Facility ID:</b>	6794772			<b>Explosive:</b>	False
<b>Filing Year:</b>	2020(Tier2)			<b>Filing Type:</b>	302 312 RMP
<b>CAS No:</b>	127184			<b>Max Daily Qty:</b>	36,450
<b>Solid:</b>	False			<b>Avg Daily Qty:</b>	15,918
<b>Liquid:</b>	True			<b>EHS:</b>	
<b>Gas:</b>	False			<b>Below Thresholds:</b>	
<b>Pure:</b>	True			<b>Trade Secret:</b>	
<b>Mixture:</b>	False				
<b>First Submit Date:</b>		2021-02-26(Tier2)			
<b>NAICS Code:</b>		424690			
<b>Dun Bradstreet Code:</b>		041167017			
<b>Chemical Name:</b>		Dowper® solvent			
<b>Hazard Not Otherwise Classifie:</b>	False				
<b>Contact Name:</b>		BRENNTAG MID-SOUTH INC			
<b>Contact Type:</b>		Owner / Operator			
<b>Contact Email:</b>		dleigh@brenntag.com			
<b>Contact Work Phone:</b>		270-830-1303			
<b>Contact 24 Hour Phone:</b>		270-830-1303			
<b>Contact Mobile Phone:</b>					

**2021 Data**

<b>Facility ID:</b>	6794772			<b>Explosive:</b>	False
<b>Filing Year:</b>	2020(Tier2)			<b>Filing Type:</b>	302 312 RMP
<b>CAS No:</b>	107211			<b>Max Daily Qty:</b>	12,500
<b>Solid:</b>	False			<b>Avg Daily Qty:</b>	12,500
<b>Liquid:</b>	True			<b>EHS:</b>	
<b>Gas:</b>	False			<b>Below Thresholds:</b>	
<b>Pure:</b>	True			<b>Trade Secret:</b>	
<b>Mixture:</b>	False				

**First Submit Date:** 2021-02-26(Tier2)  
**NAICS Code:** 424690  
**Dun Bradstreet Code:** 041167017  
**Chemical Name:** Ethylene Glycol  
**Hazard Not Otherwise Classifie:** False  
**Contact Name:** BRENNTAG MID-SOUTH INC  
**Contact Type:** Owner / Operator  
**Contact Email:** dleigh@brenntag.com  
**Contact Work Phone:** 270-830-1303  
**Contact 24 Hour Phone:** 270-830-1303  
**Contact Mobile Phone:**

**2021 Data**

<b>Facility ID:</b> 6794772	<b>Explosive:</b> False
<b>Filing Year:</b> 2020(Tier2)	<b>Filing Type:</b> 302 312 RMP
<b>CAS No:</b> 68439463	<b>Max Daily Qty:</b> 4,500
<b>Solid:</b> False	<b>Avg Daily Qty:</b> 1,248
<b>Liquid:</b> True	<b>EHS:</b>
<b>Gas:</b> False	<b>Below Thresholds:</b> True
<b>Pure:</b> True	<b>Trade Secret:</b>
<b>Mixture:</b> False	

**First Submit Date:** 2021-02-26(Tier2)  
**NAICS Code:** 424690  
**Dun Bradstreet Code:** 041167017  
**Chemical Name:** Bio-soft N91-6  
**Hazard Not Otherwise Classifie:** False  
**Contact Name:** BRENNTAG MID-SOUTH INC  
**Contact Type:** Owner / Operator  
**Contact Email:** dleigh@brenntag.com  
**Contact Work Phone:** 270-830-1303  
**Contact 24 Hour Phone:** 270-830-1303  
**Contact Mobile Phone:**

**2021 Data**

<b>Facility ID:</b> 6794772	<b>Explosive:</b> False
<b>Filing Year:</b> 2020(Tier2)	<b>Filing Type:</b> 302 312 RMP
<b>CAS No:</b>	<b>Max Daily Qty:</b> 29,000
<b>Solid:</b> False	<b>Avg Daily Qty:</b> 13,501
<b>Liquid:</b> True	<b>EHS:</b>
<b>Gas:</b> False	<b>Below Thresholds:</b>
<b>Pure:</b> False	<b>Trade Secret:</b>
<b>Mixture:</b> True	

**First Submit Date:** 2021-02-26(Tier2)  
**NAICS Code:** 424690  
**Dun Bradstreet Code:** 041167017

Map Key	Number of Records	Direction	Distance (mi/ft)	Elev/Diff (ft)	Site	DB
---------	-------------------	-----------	------------------	----------------	------	----

**Chemical Name:** Hydrogen peroxide 30%  
**Hazard Not Otherwise Classifie:** False  
**Contact Name:** BRENNTAG MID-SOUTH INC  
**Contact Type:** Owner / Operator  
**Contact Email:** dleigh@brenntag.com  
**Contact Work Phone:** 270-830-1303  
**Contact 24 Hour Phone:** 270-830-1303  
**Contact Mobile Phone:**

**2021 Data**

<b>Facility ID:</b>	6794772	<b>Explosive:</b>	False
<b>Filing Year:</b>	2020(Tier2)	<b>Filing Type:</b>	302 312 RMP
<b>CAS No:</b>	67630	<b>Max Daily Qty:</b>	47,510
<b>Solid:</b>	False	<b>Avg Daily Qty:</b>	17,680
<b>Liquid:</b>	True	<b>EHS:</b>	
<b>Gas:</b>	False	<b>Below Thresholds:</b>	
<b>Pure:</b>	True	<b>Trade Secret:</b>	
<b>Mixture:</b>	False		
<b>First Submit Date:</b>	2021-02-26(Tier2)		
<b>NAICS Code:</b>	424690		
<b>Dun Bradstreet Code:</b>	041167017		
<b>Chemical Name:</b>	Isopropyl alcohol 99%		
<b>Hazard Not Otherwise Classifie:</b>	False		
<b>Contact Name:</b>	BRENNTAG MID-SOUTH INC		
<b>Contact Type:</b>	Owner / Operator		
<b>Contact Email:</b>	dleigh@brenntag.com		
<b>Contact Work Phone:</b>	270-830-1303		
<b>Contact 24 Hour Phone:</b>	270-830-1303		
<b>Contact Mobile Phone:</b>			

**2021 Data**

<b>Facility ID:</b>	6794772	<b>Explosive:</b>	False
<b>Filing Year:</b>	2020(Tier2)	<b>Filing Type:</b>	302 312 RMP
<b>CAS No:</b>	78933	<b>Max Daily Qty:</b>	38,808
<b>Solid:</b>	False	<b>Avg Daily Qty:</b>	11,818
<b>Liquid:</b>	True	<b>EHS:</b>	
<b>Gas:</b>	False	<b>Below Thresholds:</b>	
<b>Pure:</b>	True	<b>Trade Secret:</b>	
<b>Mixture:</b>	False		
<b>First Submit Date:</b>	2021-02-26(Tier2)		
<b>NAICS Code:</b>	424690		
<b>Dun Bradstreet Code:</b>	041167017		
<b>Chemical Name:</b>	Methyl ethyl ketone		
<b>Hazard Not Otherwise Classifie:</b>	False		
<b>Contact Name:</b>	BRENNTAG MID-SOUTH INC		



Map Key	Number of Records	Direction	Distance (mi/ft)	Elev/Diff (ft)	Site	DB
---------	-------------------	-----------	------------------	----------------	------	----

**Contact Type:** Owner / Operator  
**Contact Email:** dleigh@brenntag.com  
**Contact Work Phone:** 270-830-1303  
**Contact 24 Hour Phone:** 270-830-1303  
**Contact Mobile Phone:**

**2021 Data**

<b>Facility ID:</b>	6794772	<b>Explosive:</b>	False
<b>Filing Year:</b>	2020(Tier2)	<b>Filing Type:</b>	302 312 RMP
<b>CAS No:</b>	1310583	<b>Max Daily Qty:</b>	12,208
<b>Solid:</b>	True	<b>Avg Daily Qty:</b>	5,774
<b>Liquid:</b>	False	<b>EHS:</b>	
<b>Gas:</b>	False	<b>Below Thresholds:</b>	
<b>Pure:</b>	True	<b>Trade Secret:</b>	
<b>Mixture:</b>	False		
<b>First Submit Date:</b>	2021-02-26(Tier2)		
<b>NAICS Code:</b>	424690		
<b>Dun Bradstreet Code:</b>	041167017		
<b>Chemical Name:</b>	Potassium hydroxide, solid		
<b>Hazard Not Otherwise Classifie:</b>	False		
<b>Contact Name:</b>	BRENNTAG MID-SOUTH INC		
<b>Contact Type:</b>	Owner / Operator		
<b>Contact Email:</b>	dleigh@brenntag.com		
<b>Contact Work Phone:</b>	270-830-1303		
<b>Contact 24 Hour Phone:</b>	270-830-1303		
<b>Contact Mobile Phone:</b>			

**2021 Data**

<b>Facility ID:</b>	6794772	<b>Explosive:</b>	False
<b>Filing Year:</b>	2020(Tier2)	<b>Filing Type:</b>	302 312 RMP
<b>CAS No:</b>		<b>Max Daily Qty:</b>	1,506,515
<b>Solid:</b>	False	<b>Avg Daily Qty:</b>	255,027
<b>Liquid:</b>	True	<b>EHS:</b>	
<b>Gas:</b>	False	<b>Below Thresholds:</b>	
<b>Pure:</b>	False	<b>Trade Secret:</b>	
<b>Mixture:</b>	True		
<b>First Submit Date:</b>	2021-02-26(Tier2)		
<b>NAICS Code:</b>	424690		
<b>Dun Bradstreet Code:</b>	041167017		
<b>Chemical Name:</b>	Sodium hydroxide 50%		
<b>Hazard Not Otherwise Classifie:</b>	False		
<b>Contact Name:</b>	BRENNTAG MID-SOUTH INC		
<b>Contact Type:</b>	Owner / Operator		
<b>Contact Email:</b>	dleigh@brenntag.com		
<b>Contact Work Phone:</b>	270-830-1303		

Map Key	Number of Records	Direction	Distance (mi/ft)	Elev/Diff (ft)	Site	DB
---------	-------------------	-----------	------------------	----------------	------	----

Contact 24 Hour Phone: 270-830-1303  
 Contact Mobile Phone:

**2021 Data**

<b>Facility ID:</b>	6794772	<b>Explosive:</b>	False
<b>Filing Year:</b>	2020(Tier2)	<b>Filing Type:</b>	302 312 RMP
<b>CAS No:</b>		<b>Max Daily Qty:</b>	1,572,176
<b>Solid:</b>	False	<b>Avg Daily Qty:</b>	715,355
<b>Liquid:</b>	True	<b>EHS:</b>	
<b>Gas:</b>	False	<b>Below Thresholds:</b>	
<b>Pure:</b>	False	<b>Trade Secret:</b>	
<b>Mixture:</b>	True		
<b>First Submit Date:</b>	2021-02-26(Tier2)		
<b>NAICS Code:</b>	424690		
<b>Dun Bradstreet Code:</b>	041167017		
<b>Chemical Name:</b>	Hydrochloric acid 22 BE		
<b>Hazard Not Otherwise Classifie:</b>	False		
<b>Contact Name:</b>	BRENNTAG MID-SOUTH INC		
<b>Contact Type:</b>	Owner / Operator		
<b>Contact Email:</b>	dleigh@brenntag.com		
<b>Contact Work Phone:</b>	270-830-1303		
<b>Contact 24 Hour Phone:</b>	270-830-1303		
<b>Contact Mobile Phone:</b>			

**2021 Data**

<b>Facility ID:</b>	6794772	<b>Explosive:</b>	False
<b>Filing Year:</b>	2020(Tier2)	<b>Filing Type:</b>	302 312 RMP
<b>CAS No:</b>		<b>Max Daily Qty:</b>	45,500
<b>Solid:</b>	False	<b>Avg Daily Qty:</b>	23,519
<b>Liquid:</b>	True	<b>EHS:</b>	
<b>Gas:</b>	False	<b>Below Thresholds:</b>	
<b>Pure:</b>	False	<b>Trade Secret:</b>	
<b>Mixture:</b>	True		
<b>First Submit Date:</b>	2021-02-26(Tier2)		
<b>NAICS Code:</b>	424690		
<b>Dun Bradstreet Code:</b>	041167017		
<b>Chemical Name:</b>	Hydrogen peroxide 35%		
<b>Hazard Not Otherwise Classifie:</b>	False		
<b>Contact Name:</b>	BRENNTAG MID-SOUTH INC		
<b>Contact Type:</b>	Owner / Operator		
<b>Contact Email:</b>	dleigh@brenntag.com		
<b>Contact Work Phone:</b>	270-830-1303		
<b>Contact 24 Hour Phone:</b>	270-830-1303		
<b>Contact Mobile Phone:</b>			

Map Key	Number of Records	Direction	Distance (mi/ft)	Elev/Diff (ft)	Site	DB
---------	-------------------	-----------	------------------	----------------	------	----

**2021 Data**

<b>Facility ID:</b>	6794772	<b>Explosive:</b>	False
<b>Filing Year:</b>	2020(Tier2)	<b>Filing Type:</b>	302 312 RMP
<b>CAS No:</b>		<b>Max Daily Qty:</b>	36,000
<b>Solid:</b>	False	<b>Avg Daily Qty:</b>	19,428
<b>Liquid:</b>	True	<b>EHS:</b>	
<b>Gas:</b>	False	<b>Below Thresholds:</b>	
<b>Pure:</b>	False	<b>Trade Secret:</b>	
<b>Mixture:</b>	True		
<b>First Submit Date:</b>	2021-02-26(Tier2)		
<b>NAICS Code:</b>	424690		
<b>Dun Bradstreet Code:</b>	041167017		
<b>Chemical Name:</b>	Sodium thiocyanate 54%		
<b>Hazard Not Otherwise Classifie:</b>	False		
<b>Contact Name:</b>	BRENNTAG MID-SOUTH INC		
<b>Contact Type:</b>	Owner / Operator		
<b>Contact Email:</b>	dleigh@brenntag.com		
<b>Contact Work Phone:</b>	270-830-1303		
<b>Contact 24 Hour Phone:</b>	270-830-1303		
<b>Contact Mobile Phone:</b>			

**2021 Data**

<b>Facility ID:</b>	6794772	<b>Explosive:</b>	False
<b>Filing Year:</b>	2020(Tier2)	<b>Filing Type:</b>	302 312 RMP
<b>CAS No:</b>		<b>Max Daily Qty:</b>	10,880
<b>Solid:</b>	False	<b>Avg Daily Qty:</b>	4,734
<b>Liquid:</b>	True	<b>EHS:</b>	
<b>Gas:</b>	False	<b>Below Thresholds:</b>	
<b>Pure:</b>	False	<b>Trade Secret:</b>	
<b>Mixture:</b>	True		
<b>First Submit Date:</b>	2021-02-26(Tier2)		
<b>NAICS Code:</b>	424690		
<b>Dun Bradstreet Code:</b>	041167017		
<b>Chemical Name:</b>	Pipe and well renew		
<b>Hazard Not Otherwise Classifie:</b>	False		
<b>Contact Name:</b>	BRENNTAG MID-SOUTH INC		
<b>Contact Type:</b>	Owner / Operator		
<b>Contact Email:</b>	dleigh@brenntag.com		
<b>Contact Work Phone:</b>	270-830-1303		
<b>Contact 24 Hour Phone:</b>	270-830-1303		
<b>Contact Mobile Phone:</b>			

**2021 Data**

<b>Facility ID:</b>	6794772	<b>Explosive:</b>	False
<b>Filing Year:</b>	2020(Tier2)	<b>Filing Type:</b>	302

Map Key	Number of Records	Direction	Distance (mi/ft)	Elev/Diff (ft)	Site	DB
---------	-------------------	-----------	------------------	----------------	------	----

<b>CAS No:</b>					312	
<b>Solid:</b>	False				RMP	
<b>Liquid:</b>	True				789,121	
<b>Gas:</b>	False				445,935	
<b>Pure:</b>	False					
<b>Mixture:</b>	True					
<b>First Submit Date:</b>		2021-02-26(Tier2)				
<b>NAICS Code:</b>		424690				
<b>Dun Bradstreet Code:</b>		041167017				
<b>Chemical Name:</b>		Potassium hydroxide 45%				
<b>Hazard Not Otherwise Classifie:</b>	False					
<b>Contact Name:</b>		BRENNTAG MID-SOUTH INC				
<b>Contact Type:</b>		Owner / Operator				
<b>Contact Email:</b>		dleigh@brenntag.com				
<b>Contact Work Phone:</b>		270-830-1303				
<b>Contact 24 Hour Phone:</b>		270-830-1303				
<b>Contact Mobile Phone:</b>						

**2021 Data**

<b>Facility ID:</b>	6794772			<b>Explosive:</b>	False	
<b>Filing Year:</b>	2020(Tier2)			<b>Filing Type:</b>	302	
					312	
					RMP	
<b>CAS No:</b>				<b>Max Daily Qty:</b>	3,600	
<b>Solid:</b>	False			<b>Avg Daily Qty:</b>	1,397	
<b>Liquid:</b>	True			<b>EHS:</b>	True	
<b>Gas:</b>	False			<b>Below Thresholds:</b>	True	
<b>Pure:</b>	False			<b>Trade Secret:</b>		
<b>Mixture:</b>	True					
<b>First Submit Date:</b>		2021-02-26(Tier2)				
<b>NAICS Code:</b>		424690				
<b>Dun Bradstreet Code:</b>		041167017				
<b>Chemical Name:</b>		Steol CS-460				
<b>Hazard Not Otherwise Classifie:</b>	False					
<b>Contact Name:</b>		BRENNTAG MID-SOUTH INC				
<b>Contact Type:</b>		Owner / Operator				
<b>Contact Email:</b>		dleigh@brenntag.com				
<b>Contact Work Phone:</b>		270-830-1303				
<b>Contact 24 Hour Phone:</b>		270-830-1303				
<b>Contact Mobile Phone:</b>						

**2021 Data**

<b>Facility ID:</b>	6794772			<b>Explosive:</b>	False	
<b>Filing Year:</b>	2020(Tier2)			<b>Filing Type:</b>	302	
					312	
					RMP	
<b>CAS No:</b>				<b>Max Daily Qty:</b>	336,355	
<b>Solid:</b>	False			<b>Avg Daily Qty:</b>	150,020	

Map Key	Number of Records	Direction	Distance (mi/ft)	Elev/Diff (ft)	Site	DB
<b>Liquid:</b>	True			<b>EHS:</b>	True	
<b>Gas:</b>	False			<b>Below Thresholds:</b>		
<b>Pure:</b>	False			<b>Trade Secret:</b>		
<b>Mixture:</b>	True					
<b>First Submit Date:</b>		2021-02-26(Tier2)				
<b>NAICS Code:</b>		424690				
<b>Dun Bradstreet Code:</b>		041167017				
<b>Chemical Name:</b>		Sulfuric acid 66 BE				
<b>Hazard Not Otherwise Classifie:</b>	False					
<b>Contact Name:</b>		BRENNTAG MID-SOUTH INC				
<b>Contact Type:</b>		Owner / Operator				
<b>Contact Email:</b>		dleigh@brenntag.com				
<b>Contact Work Phone:</b>		270-830-1303				
<b>Contact 24 Hour Phone:</b>		270-830-1303				
<b>Contact Mobile Phone:</b>						

#### 2021 Data

<b>Facility ID:</b>	6794772	<b>Explosive:</b>	False
<b>Filing Year:</b>	2020(Tier2)	<b>Filing Type:</b>	302 312 RMP
<b>CAS No:</b>		<b>Max Daily Qty:</b>	173,286
<b>Solid:</b>	False	<b>Avg Daily Qty:</b>	59,709
<b>Liquid:</b>	True	<b>EHS:</b>	
<b>Gas:</b>	False	<b>Below Thresholds:</b>	
<b>Pure:</b>	False	<b>Trade Secret:</b>	
<b>Mixture:</b>	True		
<b>First Submit Date:</b>	2021-02-26(Tier2)		
<b>NAICS Code:</b>	424690		
<b>Dun Bradstreet Code:</b>	041167017		
<b>Chemical Name:</b>	Sodium hypochlorite 10%		
<b>Hazard Not Otherwise Classifie:</b>	False		
<b>Contact Name:</b>	BRENNTAG MID-SOUTH INC		
<b>Contact Type:</b>	Owner / Operator		
<b>Contact Email:</b>	dleigh@brenntag.com		
<b>Contact Work Phone:</b>	270-830-1303		
<b>Contact 24 Hour Phone:</b>	270-830-1303		
<b>Contact Mobile Phone:</b>			

#### 2021 Data

<b>Facility ID:</b>	6794772	<b>Explosive:</b>	False
<b>Filing Year:</b>	2020(Tier2)	<b>Filing Type:</b>	302 312 RMP
<b>CAS No:</b>		<b>Max Daily Qty:</b>	3,150
<b>Solid:</b>	False	<b>Avg Daily Qty:</b>	1,475
<b>Liquid:</b>	True	<b>EHS:</b>	True
<b>Gas:</b>	False	<b>Below Thresholds:</b>	True
<b>Pure:</b>	False	<b>Trade Secret:</b>	

Map Key	Number of Records	Direction	Distance (mi/ft)	Elev/Diff (ft)	Site	DB
---------	-------------------	-----------	------------------	----------------	------	----

**Mixture:** True  
**First Submit Date:** 2021-02-26(Tier2)  
**NAICS Code:** 424690  
**Dun Bradstreet Code:** 041167017  
**Chemical Name:** Stepanol WA-Extra  
**Hazard Not Otherwise Classifie:** False  
**Contact Name:** BRENNTAG MID-SOUTH INC  
**Contact Type:** Owner / Operator  
**Contact Email:** dleigh@brenntag.com  
**Contact Work Phone:** 270-830-1303  
**Contact 24 Hour Phone:** 270-830-1303  
**Contact Mobile Phone:**

**2021 Data**

<b>Facility ID:</b> 6794772	<b>Explosive:</b> False
<b>Filing Year:</b> 2020(Tier2)	<b>Filing Type:</b> 302 312 RMP
<b>CAS No:</b> 5329146	<b>Max Daily Qty:</b> 12,900
<b>Solid:</b> True	<b>Avg Daily Qty:</b> 1,971
<b>Liquid:</b> False	<b>EHS:</b>
<b>Gas:</b> False	<b>Below Thresholds:</b>
<b>Pure:</b> True	<b>Trade Secret:</b>
<b>Mixture:</b> False	
<b>First Submit Date:</b> 2021-02-26(Tier2)	
<b>NAICS Code:</b> 424690	
<b>Dun Bradstreet Code:</b> 041167017	
<b>Chemical Name:</b> Sulfamic acid 99.8% cry	
<b>Hazard Not Otherwise Classifie:</b> False	
<b>Contact Name:</b> BRENNTAG MID-SOUTH INC	
<b>Contact Type:</b> Owner / Operator	
<b>Contact Email:</b> dleigh@brenntag.com	
<b>Contact Work Phone:</b> 270-830-1303	
<b>Contact 24 Hour Phone:</b> 270-830-1303	
<b>Contact Mobile Phone:</b>	

**2021 Data**

<b>Facility ID:</b> 6794772	<b>Explosive:</b> False
<b>Filing Year:</b> 2020(Tier2)	<b>Filing Type:</b> 302 312 RMP
<b>CAS No:</b>	<b>Max Daily Qty:</b> 440,585
<b>Solid:</b> False	<b>Avg Daily Qty:</b> 174,008
<b>Liquid:</b> True	<b>EHS:</b> True
<b>Gas:</b> False	<b>Below Thresholds:</b>
<b>Pure:</b> False	<b>Trade Secret:</b>
<b>Mixture:</b> True	
<b>First Submit Date:</b> 2021-02-26(Tier2)	
<b>NAICS Code:</b> 424690	

Map Key	Number of Records	Direction	Distance (mi/ft)	Elev/Diff (ft)	Site	DB
<b>Dun Bradstreet Code:</b>		041167017				
<b>Chemical Name:</b>		Sulfuric acid 50%				
<b>Hazard Not Otherwise Classifie:</b>		False				
<b>Contact Name:</b>		BRENNTAG MID-SOUTH INC				
<b>Contact Type:</b>		Owner / Operator				
<b>Contact Email:</b>		dleigh@brenntag.com				
<b>Contact Work Phone:</b>		270-830-1303				
<b>Contact 24 Hour Phone:</b>		270-830-1303				
<b>Contact Mobile Phone:</b>						

**2021 Data**

<b>Facility ID:</b>	6794772	<b>Explosive:</b>	False
<b>Filing Year:</b>	2020(Tier2)	<b>Filing Type:</b>	302 312 RMP
<b>CAS No:</b>	10043524	<b>Max Daily Qty:</b>	83,300
<b>Solid:</b>	True	<b>Avg Daily Qty:</b>	34,891
<b>Liquid:</b>	False	<b>EHS:</b>	
<b>Gas:</b>	False	<b>Below Thresholds:</b>	
<b>Pure:</b>	True	<b>Trade Secret:</b>	
<b>Mixture:</b>	False		
<b>First Submit Date:</b>	2021-02-26(Tier2)		
<b>NAICS Code:</b>	424690		
<b>Dun Bradstreet Code:</b>	041167017		
<b>Chemical Name:</b>	Anhydrous calcium chloride		
<b>Hazard Not Otherwise Classifie:</b>	False		
<b>Contact Name:</b>	BRENNTAG MID-SOUTH INC		
<b>Contact Type:</b>	Owner / Operator		
<b>Contact Email:</b>	dleigh@brenntag.com		
<b>Contact Work Phone:</b>	270-830-1303		
<b>Contact 24 Hour Phone:</b>	270-830-1303		
<b>Contact Mobile Phone:</b>			

**2021 Data**

<b>Facility ID:</b>	6794772	<b>Explosive:</b>	False
<b>Filing Year:</b>	2020(Tier2)	<b>Filing Type:</b>	302 312 RMP
<b>CAS No:</b>	513779	<b>Max Daily Qty:</b>	15,800
<b>Solid:</b>	True	<b>Avg Daily Qty:</b>	7,848
<b>Liquid:</b>	False	<b>EHS:</b>	
<b>Gas:</b>	False	<b>Below Thresholds:</b>	
<b>Pure:</b>	True	<b>Trade Secret:</b>	
<b>Mixture:</b>	False		
<b>First Submit Date:</b>	2021-02-26(Tier2)		
<b>NAICS Code:</b>	424690		
<b>Dun Bradstreet Code:</b>	041167017		
<b>Chemical Name:</b>	Barium carbonate type FF		
<b>Hazard Not Otherwise Classifie:</b>	False		

Map Key	Number of Records	Direction	Distance (mi/ft)	Elev/Diff (ft)	Site	DB
---------	-------------------	-----------	------------------	----------------	------	----

**Contact Name:** BRENNTAG MID-SOUTH INC  
**Contact Type:** Owner / Operator  
**Contact Email:** dleigh@brenntag.com  
**Contact Work Phone:** 270-830-1303  
**Contact 24 Hour Phone:** 270-830-1303  
**Contact Mobile Phone:**

**2021 Data**

<b>Facility ID:</b>	6794772	<b>Explosive:</b>	False
<b>Filing Year:</b>	2020(Tier2)	<b>Filing Type:</b>	302 312 RMP
<b>CAS No:</b>	25068386	<b>Max Daily Qty:</b>	16,500
<b>Solid:</b>	False	<b>Avg Daily Qty:</b>	5,973
<b>Liquid:</b>	True	<b>EHS:</b>	
<b>Gas:</b>	False	<b>Below Thresholds:</b>	
<b>Pure:</b>	True	<b>Trade Secret:</b>	
<b>Mixture:</b>	False		
<b>First Submit Date:</b>	2021-02-26(Tier2)		
<b>NAICS Code:</b>	424690		
<b>Dun Bradstreet Code:</b>	041167017		
<b>Chemical Name:</b>	Epon® resin 828		
<b>Hazard Not Otherwise Classifie:</b>	False		
<b>Contact Name:</b>	BRENNTAG MID-SOUTH INC		
<b>Contact Type:</b>	Owner / Operator		
<b>Contact Email:</b>	dleigh@brenntag.com		
<b>Contact Work Phone:</b>	270-830-1303		
<b>Contact 24 Hour Phone:</b>	270-830-1303		
<b>Contact Mobile Phone:</b>			

**2021 Data**

<b>Facility ID:</b>	6794772	<b>Explosive:</b>	False
<b>Filing Year:</b>	2020(Tier2)	<b>Filing Type:</b>	302 312 RMP
<b>CAS No:</b>	497198	<b>Max Daily Qty:</b>	76,840
<b>Solid:</b>	True	<b>Avg Daily Qty:</b>	40,558
<b>Liquid:</b>	False	<b>EHS:</b>	
<b>Gas:</b>	False	<b>Below Thresholds:</b>	
<b>Pure:</b>	True	<b>Trade Secret:</b>	
<b>Mixture:</b>	False		
<b>First Submit Date:</b>	2021-02-26(Tier2)		
<b>NAICS Code:</b>	424690		
<b>Dun Bradstreet Code:</b>	041167017		
<b>Chemical Name:</b>	Soda ash		
<b>Hazard Not Otherwise Classifie:</b>	False		
<b>Contact Name:</b>	BRENNTAG MID-SOUTH INC		
<b>Contact Type:</b>	Owner / Operator		
<b>Contact Email:</b>	dleigh@brenntag.com		



**Contact Work Phone:** 270-830-1303  
**Contact 24 Hour Phone:** 270-830-1303  
**Contact Mobile Phone:**

**2021 Data**

<b>Facility ID:</b>	6794772	<b>Explosive:</b>	False
<b>Filing Year:</b>	2020(Tier2)	<b>Filing Type:</b>	302 312 RMP
<b>CAS No:</b>		<b>Max Daily Qty:</b>	278,021
<b>Solid:</b>	False	<b>Avg Daily Qty:</b>	120,079
<b>Liquid:</b>	True	<b>EHS:</b>	
<b>Gas:</b>	False	<b>Below Thresholds:</b>	
<b>Pure:</b>	False	<b>Trade Secret:</b>	
<b>Mixture:</b>	True		
<b>First Submit Date:</b>	2021-02-26(Tier2)		
<b>NAICS Code:</b>	424690		
<b>Dun Bradstreet Code:</b>	041167017		
<b>Chemical Name:</b>	Sodium bisulfite 40%		
<b>Hazard Not Otherwise Classifie:</b>	False		
<b>Contact Name:</b>	BRENNTAG MID-SOUTH INC		
<b>Contact Type:</b>	Owner / Operator		
<b>Contact Email:</b>	dleigh@brenntag.com		
<b>Contact Work Phone:</b>	270-830-1303		
<b>Contact 24 Hour Phone:</b>	270-830-1303		
<b>Contact Mobile Phone:</b>			

**2021 Data**

<b>Facility ID:</b>	6794772	<b>Explosive:</b>	False
<b>Filing Year:</b>	2020(Tier2)	<b>Filing Type:</b>	302 312 RMP
<b>CAS No:</b>		<b>Max Daily Qty:</b>	136,495
<b>Solid:</b>	False	<b>Avg Daily Qty:</b>	59,256
<b>Liquid:</b>	True	<b>EHS:</b>	
<b>Gas:</b>	False	<b>Below Thresholds:</b>	
<b>Pure:</b>	False	<b>Trade Secret:</b>	
<b>Mixture:</b>	True		
<b>First Submit Date:</b>	2021-02-26(Tier2)		
<b>NAICS Code:</b>	424690		
<b>Dun Bradstreet Code:</b>	041167017		
<b>Chemical Name:</b>	Sodium hydroxide 25%		
<b>Hazard Not Otherwise Classifie:</b>	False		
<b>Contact Name:</b>	BRENNTAG MID-SOUTH INC		
<b>Contact Type:</b>	Owner / Operator		
<b>Contact Email:</b>	dleigh@brenntag.com		
<b>Contact Work Phone:</b>	270-830-1303		
<b>Contact 24 Hour Phone:</b>	270-830-1303		
<b>Contact Mobile Phone:</b>			

Map Key	Number of Records	Direction	Distance (mi/ft)	Elev/Diff (ft)	Site	DB
---------	-------------------	-----------	------------------	----------------	------	----

**2021 Data**

<b>Facility ID:</b>	6794772	<b>Explosive:</b>	False
<b>Filing Year:</b>	2020(Tier2)	<b>Filing Type:</b>	302 312 RMP
<b>CAS No:</b>		<b>Max Daily Qty:</b>	92,000
<b>Solid:</b>	True	<b>Avg Daily Qty:</b>	37,540
<b>Liquid:</b>	False	<b>EHS:</b>	
<b>Gas:</b>	False	<b>Below Thresholds:</b>	
<b>Pure:</b>	False	<b>Trade Secret:</b>	
<b>Mixture:</b>	True		
<b>First Submit Date:</b>	2021-02-26(Tier2)		
<b>NAICS Code:</b>	424690		
<b>Dun Bradstreet Code:</b>	041167017		
<b>Chemical Name:</b>	Sodium nitrite		
<b>Hazard Not Otherwise Classifie:</b>	False		
<b>Contact Name:</b>	BRENNTAG MID-SOUTH INC		
<b>Contact Type:</b>	Owner / Operator		
<b>Contact Email:</b>	dleigh@brenntag.com		
<b>Contact Work Phone:</b>	270-830-1303		
<b>Contact 24 Hour Phone:</b>	270-830-1303		
<b>Contact Mobile Phone:</b>			

**2021 Data**

<b>Facility ID:</b>	6794772	<b>Explosive:</b>	False
<b>Filing Year:</b>	2020(Tier2)	<b>Filing Type:</b>	302 312 RMP
<b>CAS No:</b>		<b>Max Daily Qty:</b>	10,621
<b>Solid:</b>	False	<b>Avg Daily Qty:</b>	3,722
<b>Liquid:</b>	True	<b>EHS:</b>	
<b>Gas:</b>	False	<b>Below Thresholds:</b>	
<b>Pure:</b>	False	<b>Trade Secret:</b>	
<b>Mixture:</b>	True		
<b>First Submit Date:</b>	2021-02-26(Tier2)		
<b>NAICS Code:</b>	424690		
<b>Dun Bradstreet Code:</b>	041167017		
<b>Chemical Name:</b>	Chromalloy PPB-003		
<b>Hazard Not Otherwise Classifie:</b>	False		
<b>Contact Name:</b>	BRENNTAG MID-SOUTH INC		
<b>Contact Type:</b>	Owner / Operator		
<b>Contact Email:</b>	dleigh@brenntag.com		
<b>Contact Work Phone:</b>	270-830-1303		
<b>Contact 24 Hour Phone:</b>	270-830-1303		
<b>Contact Mobile Phone:</b>			

**2021 Data**

Map Key	Number of Records	Direction	Distance (mi/ft)	Elev/Diff (ft)	Site	DB
---------	-------------------	-----------	------------------	----------------	------	----

<b>Facility ID:</b>	6794772			<b>Explosive:</b>	False	
<b>Filing Year:</b>	2020(Tier2)			<b>Filing Type:</b>	302 312 RMP	
<b>CAS No:</b>				<b>Max Daily Qty:</b>	93,913	
<b>Solid:</b>	False			<b>Avg Daily Qty:</b>	50,444	
<b>Liquid:</b>	True			<b>EHS:</b>		
<b>Gas:</b>	False			<b>Below Thresholds:</b>		
<b>Pure:</b>	False			<b>Trade Secret:</b>		
<b>Mixture:</b>	True					
<b>First Submit Date:</b>		2021-02-26(Tier2)				
<b>NAICS Code:</b>		424690				
<b>Dun Bradstreet Code:</b>		041167017				
<b>Chemical Name:</b>		Citric acid 25%				
<b>Hazard Not Otherwise Classifie:</b>		False				
<b>Contact Name:</b>		BRENNTAG MID-SOUTH INC				
<b>Contact Type:</b>		Owner / Operator				
<b>Contact Email:</b>		dleigh@brenntag.com				
<b>Contact Work Phone:</b>		270-830-1303				
<b>Contact 24 Hour Phone:</b>		270-830-1303				
<b>Contact Mobile Phone:</b>						

**2021 Data**

<b>Facility ID:</b>	6794772			<b>Explosive:</b>	False	
<b>Filing Year:</b>	2020(Tier2)			<b>Filing Type:</b>	302 312 RMP	
<b>CAS No:</b>	141786			<b>Max Daily Qty:</b>	15,770	
<b>Solid:</b>	False			<b>Avg Daily Qty:</b>	7,448	
<b>Liquid:</b>	True			<b>EHS:</b>		
<b>Gas:</b>	False			<b>Below Thresholds:</b>		
<b>Pure:</b>	True			<b>Trade Secret:</b>		
<b>Mixture:</b>	False					
<b>First Submit Date:</b>		2021-02-26(Tier2)				
<b>NAICS Code:</b>		424690				
<b>Dun Bradstreet Code:</b>		041167017				
<b>Chemical Name:</b>		Ethyl acetate 99%				
<b>Hazard Not Otherwise Classifie:</b>		False				
<b>Contact Name:</b>		BRENNTAG MID-SOUTH INC				
<b>Contact Type:</b>		Owner / Operator				
<b>Contact Email:</b>		dleigh@brenntag.com				
<b>Contact Work Phone:</b>		270-830-1303				
<b>Contact 24 Hour Phone:</b>		270-830-1303				
<b>Contact Mobile Phone:</b>						

**2021 Data**

<b>Facility ID:</b>	6794772			<b>Explosive:</b>	False	
<b>Filing Year:</b>	2020(Tier2)			<b>Filing Type:</b>	302 312 RMP	

Map Key	Number of Records	Direction	Distance (mi/ft)	Elev/Diff (ft)	Site	DB
---------	-------------------	-----------	------------------	----------------	------	----

<b>CAS No:</b>	74398713				<b>Max Daily Qty:</b>	18,000
<b>Solid:</b>	False				<b>Avg Daily Qty:</b>	9,534
<b>Liquid:</b>	True				<b>EHS:</b>	
<b>Gas:</b>	False				<b>Below Thresholds:</b>	
<b>Pure:</b>	True				<b>Trade Secret:</b>	
<b>Mixture:</b>	False					
<b>First Submit Date:</b>		2021-02-26(Tier2)				
<b>NAICS Code:</b>		424690				
<b>Dun Bradstreet Code:</b>		041167017				
<b>Chemical Name:</b>		Heloxy® 505 flexible epoxy				
<b>Hazard Not Otherwise Classifie:</b>		False				
<b>Contact Name:</b>		BRENNTAG MID-SOUTH INC				
<b>Contact Type:</b>		Owner / Operator				
<b>Contact Email:</b>		dleigh@brenntag.com				
<b>Contact Work Phone:</b>		270-830-1303				
<b>Contact 24 Hour Phone:</b>		270-830-1303				
<b>Contact Mobile Phone:</b>						

**2021 Data**

<b>Facility ID:</b>	6794772				<b>Explosive:</b>	False
<b>Filing Year:</b>	2020(Tier2)				<b>Filing Type:</b>	302 312 RMP
<b>CAS No:</b>					<b>Max Daily Qty:</b>	11,040
<b>Solid:</b>	False				<b>Avg Daily Qty:</b>	5,216
<b>Liquid:</b>	True				<b>EHS:</b>	
<b>Gas:</b>	False				<b>Below Thresholds:</b>	
<b>Pure:</b>	False				<b>Trade Secret:</b>	
<b>Mixture:</b>	True					
<b>First Submit Date:</b>		2021-02-26(Tier2)				
<b>NAICS Code:</b>		424690				
<b>Dun Bradstreet Code:</b>		041167017				
<b>Chemical Name:</b>		Hydrogen peroxide 15%				
<b>Hazard Not Otherwise Classifie:</b>		False				
<b>Contact Name:</b>		BRENNTAG MID-SOUTH INC				
<b>Contact Type:</b>		Owner / Operator				
<b>Contact Email:</b>		dleigh@brenntag.com				
<b>Contact Work Phone:</b>		270-830-1303				
<b>Contact 24 Hour Phone:</b>		270-830-1303				
<b>Contact Mobile Phone:</b>						

**2021 Data**

<b>Facility ID:</b>	6794772				<b>Explosive:</b>	False
<b>Filing Year:</b>	2020(Tier2)				<b>Filing Type:</b>	302 312 RMP
<b>CAS No:</b>					<b>Max Daily Qty:</b>	9,720
<b>Solid:</b>	False				<b>Avg Daily Qty:</b>	3,594
<b>Liquid:</b>	True				<b>EHS:</b>	

Map Key	Number of Records	Direction	Distance (mi/ft)	Elev/Diff (ft)	Site	DB
Gas:	False				<b>Below Thresholds:</b>	True
Pure:	False				<b>Trade Secret:</b>	
Mixture:	True					
<b>First Submit Date:</b>		2021-02-26(Tier2)				
<b>NAICS Code:</b>		424690				
<b>Dun Bradstreet Code:</b>		041167017				
<b>Chemical Name:</b>		Hydrogen peroxide 20%				
<b>Hazard Not Otherwise Classifie:</b>	False					
<b>Contact Name:</b>		BRENNTAG MID-SOUTH INC				
<b>Contact Type:</b>		Owner / Operator				
<b>Contact Email:</b>		dleigh@brenntag.com				
<b>Contact Work Phone:</b>		270-830-1303				
<b>Contact 24 Hour Phone:</b>		270-830-1303				
<b>Contact Mobile Phone:</b>						

#### 2021 Data

<b>Facility ID:</b>	6794772	<b>Explosive:</b>	False
<b>Filing Year:</b>	2020(Tier2)	<b>Filing Type:</b>	302 312 RMP
<b>CAS No:</b>		<b>Max Daily Qty:</b>	27,558
<b>Solid:</b>	True	<b>Avg Daily Qty:</b>	12,366
<b>Liquid:</b>	False	<b>EHS:</b>	
<b>Gas:</b>	False	<b>Below Thresholds:</b>	
<b>Pure:</b>	False	<b>Trade Secret:</b>	
<b>Mixture:</b>	True		
<b>First Submit Date:</b>	2021-02-26(Tier2)		
<b>NAICS Code:</b>	424690		
<b>Dun Bradstreet Code:</b>	041167017		
<b>Chemical Name:</b>	Isocyanuric acid gran		
<b>Hazard Not Otherwise Classifie:</b>	False		
<b>Contact Name:</b>	BRENNTAG MID-SOUTH INC		
<b>Contact Type:</b>	Owner / Operator		
<b>Contact Email:</b>	dleigh@brenntag.com		
<b>Contact Work Phone:</b>	270-830-1303		
<b>Contact 24 Hour Phone:</b>	270-830-1303		
<b>Contact Mobile Phone:</b>			

#### 2021 Data

<b>Facility ID:</b>	6794772	<b>Explosive:</b>	False
<b>Filing Year:</b>	2020(Tier2)	<b>Filing Type:</b>	302 312 RMP
<b>CAS No:</b>		<b>Max Daily Qty:</b>	15,000
<b>Solid:</b>	False	<b>Avg Daily Qty:</b>	7,185
<b>Liquid:</b>	True	<b>EHS:</b>	
<b>Gas:</b>	False	<b>Below Thresholds:</b>	
<b>Pure:</b>	False	<b>Trade Secret:</b>	
<b>Mixture:</b>	True		

**First Submit Date:** 2021-02-26(Tier2)  
**NAICS Code:** 424690  
**Dun Bradstreet Code:** 041167017  
**Chemical Name:** N-4-50 solution  
**Hazard Not Otherwise Classifie:** False  
**Contact Name:** BRENNTAG MID-SOUTH INC  
**Contact Type:** Owner / Operator  
**Contact Email:** dleigh@brenntag.com  
**Contact Work Phone:** 270-830-1303  
**Contact 24 Hour Phone:** 270-830-1303  
**Contact Mobile Phone:**

**2021 Data**

<b>Facility ID:</b> 6794772	<b>Explosive:</b> False
<b>Filing Year:</b> 2020(Tier2)	<b>Filing Type:</b> 302 312 RMP
<b>CAS No:</b> 12179043	<b>Max Daily Qty:</b> 19,292
<b>Solid:</b> True	<b>Avg Daily Qty:</b> 10,776
<b>Liquid:</b> False	<b>EHS:</b>
<b>Gas:</b> False	<b>Below Thresholds:</b>
<b>Pure:</b> True	<b>Trade Secret:</b>
<b>Mixture:</b> False	

**First Submit Date:** 2021-02-26(Tier2)  
**NAICS Code:** 424690  
**Dun Bradstreet Code:** 041167017  
**Chemical Name:** Neobor® 5 Mol Gran  
**Hazard Not Otherwise Classifie:** False  
**Contact Name:** BRENNTAG MID-SOUTH INC  
**Contact Type:** Owner / Operator  
**Contact Email:** dleigh@brenntag.com  
**Contact Work Phone:** 270-830-1303  
**Contact 24 Hour Phone:** 270-830-1303  
**Contact Mobile Phone:**

**2021 Data**

<b>Facility ID:</b> 6794772	<b>Explosive:</b> False
<b>Filing Year:</b> 2020(Tier2)	<b>Filing Type:</b> 302 312 RMP
<b>CAS No:</b>	<b>Max Daily Qty:</b> 35,108
<b>Solid:</b> False	<b>Avg Daily Qty:</b> 33,349
<b>Liquid:</b> True	<b>EHS:</b>
<b>Gas:</b> False	<b>Below Thresholds:</b>
<b>Pure:</b> False	<b>Trade Secret:</b>
<b>Mixture:</b> True	

**First Submit Date:** 2021-02-26(Tier2)  
**NAICS Code:** 424690  
**Dun Bradstreet Code:** 041167017

Map Key	Number of Records	Direction	Distance (mi/ft)	Elev/Diff (ft)	Site	DB
---------	-------------------	-----------	------------------	----------------	------	----

**Chemical Name:** Potassium acetate 50%  
**Hazard Not Otherwise Classifie:** False  
**Contact Name:** BRENNTAG MID-SOUTH INC  
**Contact Type:** Owner / Operator  
**Contact Email:** dleigh@brenntag.com  
**Contact Work Phone:** 270-830-1303  
**Contact 24 Hour Phone:** 270-830-1303  
**Contact Mobile Phone:**

**2021 Data**

<b>Facility ID:</b>	6794772	<b>Explosive:</b>	False
<b>Filing Year:</b>	2020(Tier2)	<b>Filing Type:</b>	302 312 RMP
<b>CAS No:</b>		<b>Max Daily Qty:</b>	44,000
<b>Solid:</b>	False	<b>Avg Daily Qty:</b>	44,000
<b>Liquid:</b>	True	<b>EHS:</b>	
<b>Gas:</b>	False	<b>Below Thresholds:</b>	
<b>Pure:</b>	False	<b>Trade Secret:</b>	
<b>Mixture:</b>	True		
<b>First Submit Date:</b>	2021-02-26(Tier2)		
<b>NAICS Code:</b>	424690		
<b>Dun Bradstreet Code:</b>	041167017		
<b>Chemical Name:</b>	Potassium chloride 22%		
<b>Hazard Not Otherwise Classifie:</b>	False		
<b>Contact Name:</b>	BRENNTAG MID-SOUTH INC		
<b>Contact Type:</b>	Owner / Operator		
<b>Contact Email:</b>	dleigh@brenntag.com		
<b>Contact Work Phone:</b>	270-830-1303		
<b>Contact 24 Hour Phone:</b>	270-830-1303		
<b>Contact Mobile Phone:</b>			

**2021 Data**

<b>Facility ID:</b>	6794772	<b>Explosive:</b>	False
<b>Filing Year:</b>	2020(Tier2)	<b>Filing Type:</b>	302 312 RMP
<b>CAS No:</b>		<b>Max Daily Qty:</b>	77,900
<b>Solid:</b>	False	<b>Avg Daily Qty:</b>	41,270
<b>Liquid:</b>	True	<b>EHS:</b>	
<b>Gas:</b>	False	<b>Below Thresholds:</b>	
<b>Pure:</b>	False	<b>Trade Secret:</b>	
<b>Mixture:</b>	True		
<b>First Submit Date:</b>	2021-02-26(Tier2)		
<b>NAICS Code:</b>	424690		
<b>Dun Bradstreet Code:</b>	041167017		
<b>Chemical Name:</b>	Propylene Glycol FG Inhibited		
<b>Hazard Not Otherwise Classifie:</b>	False		
<b>Contact Name:</b>	BRENNTAG MID-SOUTH INC		

**Contact Type:** Owner / Operator  
**Contact Email:** dleigh@brenntag.com  
**Contact Work Phone:** 270-830-1303  
**Contact 24 Hour Phone:** 270-830-1303  
**Contact Mobile Phone:**

**2021 Data**

<b>Facility ID:</b>	6794772	<b>Explosive:</b>	False
<b>Filing Year:</b>	2020(Tier2)	<b>Filing Type:</b>	302 312 RMP
<b>CAS No:</b>		<b>Max Daily Qty:</b>	36,928
<b>Solid:</b>	True	<b>Avg Daily Qty:</b>	15,953
<b>Liquid:</b>	True	<b>EHS:</b>	
<b>Gas:</b>	False	<b>Below Thresholds:</b>	
<b>Pure:</b>	False	<b>Trade Secret:</b>	
<b>Mixture:</b>	True		
<b>First Submit Date:</b>	2021-02-26(Tier2)		
<b>NAICS Code:</b>	424690		
<b>Dun Bradstreet Code:</b>	041167017		
<b>Chemical Name:</b>	Sodium hydrogen sulfite 40%		
<b>Hazard Not Otherwise Classifie:</b>	False		
<b>Contact Name:</b>	BRENNTAG MID-SOUTH INC		
<b>Contact Type:</b>	Owner / Operator		
<b>Contact Email:</b>	dleigh@brenntag.com		
<b>Contact Work Phone:</b>	270-830-1303		
<b>Contact 24 Hour Phone:</b>	270-830-1303		
<b>Contact Mobile Phone:</b>			

**2021 Data**

<b>Facility ID:</b>	6794772	<b>Explosive:</b>	False
<b>Filing Year:</b>	2020(Tier2)	<b>Filing Type:</b>	302 312 RMP
<b>CAS No:</b>	16893859	<b>Max Daily Qty:</b>	13,200
<b>Solid:</b>	True	<b>Avg Daily Qty:</b>	5,270
<b>Liquid:</b>	False	<b>EHS:</b>	
<b>Gas:</b>	False	<b>Below Thresholds:</b>	
<b>Pure:</b>	True	<b>Trade Secret:</b>	
<b>Mixture:</b>	False		
<b>First Submit Date:</b>	2021-02-26(Tier2)		
<b>NAICS Code:</b>	424690		
<b>Dun Bradstreet Code:</b>	041167017		
<b>Chemical Name:</b>	Sodium silicofluoride		
<b>Hazard Not Otherwise Classifie:</b>	False		
<b>Contact Name:</b>	BRENNTAG MID-SOUTH INC		
<b>Contact Type:</b>	Owner / Operator		
<b>Contact Email:</b>	dleigh@brenntag.com		
<b>Contact Work Phone:</b>	270-830-1303		



Map Key	Number of Records	Direction	Distance (mi/ft)	Elev/Diff (ft)	Site	DB
---------	-------------------	-----------	------------------	----------------	------	----

Contact 24 Hour Phone: 270-830-1303  
 Contact Mobile Phone:

**2021 Data**

<b>Facility ID:</b>	6794772	<b>Explosive:</b>	False
<b>Filing Year:</b>	2020(Tier2)	<b>Filing Type:</b>	302 312 RMP
<b>CAS No:</b>		<b>Max Daily Qty:</b>	52,371
<b>Solid:</b>	False	<b>Avg Daily Qty:</b>	29,695
<b>Liquid:</b>	True	<b>EHS:</b>	True
<b>Gas:</b>	False	<b>Below Thresholds:</b>	
<b>Pure:</b>	False	<b>Trade Secret:</b>	
<b>Mixture:</b>	True		
<b>First Submit Date:</b>	2021-02-26(Tier2)		
<b>NAICS Code:</b>	424690		
<b>Dun Bradstreet Code:</b>	041167017		
<b>Chemical Name:</b>	Sulfuric acid 66 deg		
<b>Hazard Not Otherwise Classifie:</b>	False		
<b>Contact Name:</b>	BRENNTAG MID-SOUTH INC		
<b>Contact Type:</b>	Owner / Operator		
<b>Contact Email:</b>	dleigh@brenntag.com		
<b>Contact Work Phone:</b>	270-830-1303		
<b>Contact 24 Hour Phone:</b>	270-830-1303		
<b>Contact Mobile Phone:</b>			

**2021 Data**

<b>Facility ID:</b>	6794772	<b>Explosive:</b>	False
<b>Filing Year:</b>	2020(Tier2)	<b>Filing Type:</b>	302 312 RMP
<b>CAS No:</b>	108883	<b>Max Daily Qty:</b>	24,490
<b>Solid:</b>	False	<b>Avg Daily Qty:</b>	9,358
<b>Liquid:</b>	True	<b>EHS:</b>	
<b>Gas:</b>	False	<b>Below Thresholds:</b>	
<b>Pure:</b>	True	<b>Trade Secret:</b>	
<b>Mixture:</b>	False		
<b>First Submit Date:</b>	2021-02-26(Tier2)		
<b>NAICS Code:</b>	424690		
<b>Dun Bradstreet Code:</b>	041167017		
<b>Chemical Name:</b>	Toluene		
<b>Hazard Not Otherwise Classifie:</b>	False		
<b>Contact Name:</b>	BRENNTAG MID-SOUTH INC		
<b>Contact Type:</b>	Owner / Operator		
<b>Contact Email:</b>	dleigh@brenntag.com		
<b>Contact Work Phone:</b>	270-830-1303		
<b>Contact 24 Hour Phone:</b>	270-830-1303		
<b>Contact Mobile Phone:</b>			

Map Key	Number of Records	Direction	Distance (mi/ft)	Elev/Diff (ft)	Site	DB
---------	-------------------	-----------	------------------	----------------	------	----

**2021 Data**

<b>Facility ID:</b>	6794772	<b>Explosive:</b>	False
<b>Filing Year:</b>	2020(Tier2)	<b>Filing Type:</b>	302 312 RMP
<b>CAS No:</b>	527071	<b>Max Daily Qty:</b>	18,600
<b>Solid:</b>	True	<b>Avg Daily Qty:</b>	6,395
<b>Liquid:</b>	False	<b>EHS:</b>	
<b>Gas:</b>	False	<b>Below Thresholds:</b>	
<b>Pure:</b>	True	<b>Trade Secret:</b>	
<b>Mixture:</b>	False		
<b>First Submit Date:</b>	2021-02-26(Tier2)		
<b>NAICS Code:</b>	424690		
<b>Dun Bradstreet Code:</b>	041167017		
<b>Chemical Name:</b>	Sodium gluconate		
<b>Hazard Not Otherwise Classifie:</b>	False		
<b>Contact Name:</b>	BRENNTAG MID-SOUTH INC		
<b>Contact Type:</b>	Owner / Operator		
<b>Contact Email:</b>	dleigh@brenntag.com		
<b>Contact Work Phone:</b>	270-830-1303		
<b>Contact 24 Hour Phone:</b>	270-830-1303		
<b>Contact Mobile Phone:</b>			

**2021 Data**

<b>Facility ID:</b>	6794772	<b>Explosive:</b>	False
<b>Filing Year:</b>	2020(Tier2)	<b>Filing Type:</b>	302 312 RMP
<b>CAS No:</b>	1341497	<b>Max Daily Qty:</b>	15,700
<b>Solid:</b>	True	<b>Avg Daily Qty:</b>	886
<b>Liquid:</b>	False	<b>EHS:</b>	
<b>Gas:</b>	False	<b>Below Thresholds:</b>	
<b>Pure:</b>	True	<b>Trade Secret:</b>	
<b>Mixture:</b>	False		
<b>First Submit Date:</b>	2021-02-26(Tier2)		
<b>NAICS Code:</b>	424690		
<b>Dun Bradstreet Code:</b>	041167017		
<b>Chemical Name:</b>	Ammonium Bifluoride		
<b>Hazard Not Otherwise Classifie:</b>	False		
<b>Contact Name:</b>	BRENNTAG MID-SOUTH INC		
<b>Contact Type:</b>	Owner / Operator		
<b>Contact Email:</b>	dleigh@brenntag.com		
<b>Contact Work Phone:</b>	270-830-1303		
<b>Contact 24 Hour Phone:</b>	270-830-1303		
<b>Contact Mobile Phone:</b>			

**2021 Data**

<b>Facility ID:</b>	6794772	<b>Explosive:</b>	False
<b>Filing Year:</b>	2020(Tier2)	<b>Filing Type:</b>	302

Map Key	Number of Records	Direction	Distance (mi/ft)	Elev/Diff (ft)	Site	DB
---------	-------------------	-----------	------------------	----------------	------	----

<b>CAS No:</b>					312	
<b>Solid:</b>	True				RMP	
<b>Liquid:</b>	False				66,550	
<b>Gas:</b>	False				23,415	
<b>Pure:</b>	False					
<b>Mixture:</b>	True					
<b>First Submit Date:</b>		2021-02-26(Tier2)				
<b>NAICS Code:</b>		424690				
<b>Dun Bradstreet Code:</b>		041167017				
<b>Chemical Name:</b>		Calcium chloride				
<b>Hazard Not Otherwise Classifie:</b>	False					
<b>Contact Name:</b>		BRENNTAG MID-SOUTH INC				
<b>Contact Type:</b>		Owner / Operator				
<b>Contact Email:</b>		dleigh@brenntag.com				
<b>Contact Work Phone:</b>		270-830-1303				
<b>Contact 24 Hour Phone:</b>		270-830-1303				
<b>Contact Mobile Phone:</b>						

**2021 Data**

<b>Facility ID:</b>	6794772			<b>Explosive:</b>	False	
<b>Filing Year:</b>	2020(Tier2)			<b>Filing Type:</b>	302	
					312	
					RMP	
<b>CAS No:</b>				<b>Max Daily Qty:</b>	16,630	
<b>Solid:</b>	False			<b>Avg Daily Qty:</b>	7,662	
<b>Liquid:</b>	True			<b>EHS:</b>		
<b>Gas:</b>	False			<b>Below Thresholds:</b>		
<b>Pure:</b>	False			<b>Trade Secret:</b>		
<b>Mixture:</b>	True					
<b>First Submit Date:</b>		2021-02-26(Tier2)				
<b>NAICS Code:</b>		424690				
<b>Dun Bradstreet Code:</b>		041167017				
<b>Chemical Name:</b>		Chromalloy PPB-006				
<b>Hazard Not Otherwise Classifie:</b>	False					
<b>Contact Name:</b>		BRENNTAG MID-SOUTH INC				
<b>Contact Type:</b>		Owner / Operator				
<b>Contact Email:</b>		dleigh@brenntag.com				
<b>Contact Work Phone:</b>		270-830-1303				
<b>Contact 24 Hour Phone:</b>		270-830-1303				
<b>Contact Mobile Phone:</b>						

**2021 Data**

<b>Facility ID:</b>	6794772			<b>Explosive:</b>	False	
<b>Filing Year:</b>	2020(Tier2)			<b>Filing Type:</b>	302	
					312	
					RMP	
<b>CAS No:</b>				<b>Max Daily Qty:</b>	117,762	
<b>Solid:</b>	False			<b>Avg Daily Qty:</b>	58,708	

Map Key	Number of Records	Direction	Distance (mi/ft)	Elev/Diff (ft)	Site	DB
---------	-------------------	-----------	------------------	----------------	------	----

<b>Liquid:</b>	True				<b>EHS:</b>	
<b>Gas:</b>	False				<b>Below Thresholds:</b>	
<b>Pure:</b>	False				<b>Trade Secret:</b>	
<b>Mixture:</b>	True					
<b>First Submit Date:</b>		2021-02-26(Tier2)				
<b>NAICS Code:</b>		424690				
<b>Dun Bradstreet Code:</b>		041167017				
<b>Chemical Name:</b>		Citric acid 50%				
<b>Hazard Not Otherwise Classifie:</b>	False					
<b>Contact Name:</b>		BRENNTAG MID-SOUTH INC				
<b>Contact Type:</b>		Owner / Operator				
<b>Contact Email:</b>		dleigh@brenntag.com				
<b>Contact Work Phone:</b>		270-830-1303				
<b>Contact 24 Hour Phone:</b>		270-830-1303				
<b>Contact Mobile Phone:</b>						

**2021 Data**

<b>Facility ID:</b>	6794772			<b>Explosive:</b>	False
<b>Filing Year:</b>	2020(Tier2)			<b>Filing Type:</b>	302 312 RMP
<b>CAS No:</b>				<b>Max Daily Qty:</b>	1,851
<b>Solid:</b>	False			<b>Avg Daily Qty:</b>	1,851
<b>Liquid:</b>	True			<b>EHS:</b>	True
<b>Gas:</b>	False			<b>Below Thresholds:</b>	True
<b>Pure:</b>	False			<b>Trade Secret:</b>	
<b>Mixture:</b>	True				
<b>First Submit Date:</b>		2021-02-26(Tier2)			
<b>NAICS Code:</b>		424690			
<b>Dun Bradstreet Code:</b>		041167017			
<b>Chemical Name:</b>		Dehypound® advanced			
<b>Hazard Not Otherwise Classifie:</b>	False				
<b>Contact Name:</b>		BRENNTAG MID-SOUTH INC			
<b>Contact Type:</b>		Owner / Operator			
<b>Contact Email:</b>		dleigh@brenntag.com			
<b>Contact Work Phone:</b>		270-830-1303			
<b>Contact 24 Hour Phone:</b>		270-830-1303			
<b>Contact Mobile Phone:</b>					

**2021 Data**

<b>Facility ID:</b>	6794772			<b>Explosive:</b>	False
<b>Filing Year:</b>	2020(Tier2)			<b>Filing Type:</b>	302 312 RMP
<b>CAS No:</b>				<b>Max Daily Qty:</b>	13,484
<b>Solid:</b>	False			<b>Avg Daily Qty:</b>	1,351
<b>Liquid:</b>	True			<b>EHS:</b>	
<b>Gas:</b>	False			<b>Below Thresholds:</b>	
<b>Pure:</b>	False			<b>Trade Secret:</b>	

Map Key	Number of Records	Direction	Distance (mi/ft)	Elev/Diff (ft)	Site	DB
---------	-------------------	-----------	------------------	----------------	------	----

**Mixture:** True  
**First Submit Date:** 2021-02-26(Tier2)  
**NAICS Code:** 424690  
**Dun Bradstreet Code:** 041167017  
**Chemical Name:** Bonderite C-1C 4104  
**Hazard Not Otherwise Classifie:** False  
**Contact Name:** BRENNTAG MID-SOUTH INC  
**Contact Type:** Owner / Operator  
**Contact Email:** dleigh@brenntag.com  
**Contact Work Phone:** 270-830-1303  
**Contact 24 Hour Phone:** 270-830-1303  
**Contact Mobile Phone:**

**2021 Data**

<b>Facility ID:</b> 6794772	<b>Explosive:</b> False
<b>Filing Year:</b> 2020(Tier2)	<b>Filing Type:</b> 302 312 RMP
<b>CAS No:</b>	<b>Max Daily Qty:</b> 11,200
<b>Solid:</b> True	<b>Avg Daily Qty:</b> 4,009
<b>Liquid:</b> False	<b>EHS:</b>
<b>Gas:</b> False	<b>Below Thresholds:</b>
<b>Pure:</b> False	<b>Trade Secret:</b>
<b>Mixture:</b> True	
<b>First Submit Date:</b> 2021-02-26(Tier2)	
<b>NAICS Code:</b> 424690	
<b>Dun Bradstreet Code:</b> 041167017	
<b>Chemical Name:</b> Calcium chloride solid flake	
<b>Hazard Not Otherwise Classifie:</b> False	
<b>Contact Name:</b> BRENNTAG MID-SOUTH INC	
<b>Contact Type:</b> Owner / Operator	
<b>Contact Email:</b> dleigh@brenntag.com	
<b>Contact Work Phone:</b> 270-830-1303	
<b>Contact 24 Hour Phone:</b> 270-830-1303	
<b>Contact Mobile Phone:</b>	

**2021 Data**

<b>Facility ID:</b> 6794772	<b>Explosive:</b> False
<b>Filing Year:</b> 2020(Tier2)	<b>Filing Type:</b> 302 312 RMP
<b>CAS No:</b>	<b>Max Daily Qty:</b> 52,375
<b>Solid:</b> False	<b>Avg Daily Qty:</b> 19,818
<b>Liquid:</b> True	<b>EHS:</b>
<b>Gas:</b> False	<b>Below Thresholds:</b>
<b>Pure:</b> False	<b>Trade Secret:</b>
<b>Mixture:</b> True	
<b>First Submit Date:</b> 2021-02-26(Tier2)	
<b>NAICS Code:</b> 424690	

Map Key	Number of Records	Direction	Distance (mi/ft)	Elev/Diff (ft)	Site	DB
<b>Dun Bradstreet Code:</b>		041167017				
<b>Chemical Name:</b>		Calcium hypochlorite tablets				
<b>Hazard Not Otherwise Classifie:</b>		False				
<b>Contact Name:</b>		BRENNTAG MID-SOUTH INC				
<b>Contact Type:</b>		Owner / Operator				
<b>Contact Email:</b>		dleigh@brenntag.com				
<b>Contact Work Phone:</b>		270-830-1303				
<b>Contact 24 Hour Phone:</b>		270-830-1303				
<b>Contact Mobile Phone:</b>						

**2021 Data**

<b>Facility ID:</b>	6794772	<b>Explosive:</b>	False
<b>Filing Year:</b>	2020(Tier2)	<b>Filing Type:</b>	302 312 RMP
<b>CAS No:</b>		<b>Max Daily Qty:</b>	1,400
<b>Solid:</b>	False	<b>Avg Daily Qty:</b>	1,400
<b>Liquid:</b>	True	<b>EHS:</b>	True
<b>Gas:</b>	False	<b>Below Thresholds:</b>	True
<b>Pure:</b>	False	<b>Trade Secret:</b>	
<b>Mixture:</b>	True		
<b>First Submit Date:</b>	2021-02-26(Tier2)		
<b>NAICS Code:</b>	424690		
<b>Dun Bradstreet Code:</b>	041167017		
<b>Chemical Name:</b>	Chromalloy anodic etch		
<b>Hazard Not Otherwise Classifie:</b>	False		
<b>Contact Name:</b>	BRENNTAG MID-SOUTH INC		
<b>Contact Type:</b>	Owner / Operator		
<b>Contact Email:</b>	dleigh@brenntag.com		
<b>Contact Work Phone:</b>	270-830-1303		
<b>Contact 24 Hour Phone:</b>	270-830-1303		
<b>Contact Mobile Phone:</b>			

**2021 Data**

<b>Facility ID:</b>	6794772	<b>Explosive:</b>	False
<b>Filing Year:</b>	2020(Tier2)	<b>Filing Type:</b>	302 312 RMP
<b>CAS No:</b>	64742490	<b>Max Daily Qty:</b>	14,080
<b>Solid:</b>	False	<b>Avg Daily Qty:</b>	5,814
<b>Liquid:</b>	True	<b>EHS:</b>	
<b>Gas:</b>	False	<b>Below Thresholds:</b>	
<b>Pure:</b>	True	<b>Trade Secret:</b>	
<b>Mixture:</b>	False		
<b>First Submit Date:</b>	2021-02-26(Tier2)		
<b>NAICS Code:</b>	424690		
<b>Dun Bradstreet Code:</b>	041167017		
<b>Chemical Name:</b>	Heptane		
<b>Hazard Not Otherwise Classifie:</b>	False		

Map Key	Number of Records	Direction	Distance (mi/ft)	Elev/Diff (ft)	Site	DB
---------	-------------------	-----------	------------------	----------------	------	----

**Contact Name:** BRENNTAG MID-SOUTH INC  
**Contact Type:** Owner / Operator  
**Contact Email:** dleigh@brenntag.com  
**Contact Work Phone:** 270-830-1303  
**Contact 24 Hour Phone:** 270-830-1303  
**Contact Mobile Phone:**

**2021 Data**

<b>Facility ID:</b>	6794772	<b>Explosive:</b>	False
<b>Filing Year:</b>	2020(Tier2)	<b>Filing Type:</b>	302 312 RMP
<b>CAS No:</b>		<b>Max Daily Qty:</b>	47,321
<b>Solid:</b>	False	<b>Avg Daily Qty:</b>	18,390
<b>Liquid:</b>	True	<b>EHS:</b>	
<b>Gas:</b>	False	<b>Below Thresholds:</b>	
<b>Pure:</b>	False	<b>Trade Secret:</b>	
<b>Mixture:</b>	True		
<b>First Submit Date:</b>	2021-02-26(Tier2)		
<b>NAICS Code:</b>	424690		
<b>Dun Bradstreet Code:</b>	041167017		
<b>Chemical Name:</b>	Hi-clear		
<b>Hazard Not Otherwise Classifie:</b>	False		
<b>Contact Name:</b>	BRENNTAG MID-SOUTH INC		
<b>Contact Type:</b>	Owner / Operator		
<b>Contact Email:</b>	dleigh@brenntag.com		
<b>Contact Work Phone:</b>	270-830-1303		
<b>Contact 24 Hour Phone:</b>	270-830-1303		
<b>Contact Mobile Phone:</b>			

**2021 Data**

<b>Facility ID:</b>	6794772	<b>Explosive:</b>	False
<b>Filing Year:</b>	2020(Tier2)	<b>Filing Type:</b>	302 312 RMP
<b>CAS No:</b>		<b>Max Daily Qty:</b>	90,000
<b>Solid:</b>	False	<b>Avg Daily Qty:</b>	32,822
<b>Liquid:</b>	True	<b>EHS:</b>	
<b>Gas:</b>	False	<b>Below Thresholds:</b>	
<b>Pure:</b>	False	<b>Trade Secret:</b>	
<b>Mixture:</b>	True		
<b>First Submit Date:</b>	2021-02-26(Tier2)		
<b>NAICS Code:</b>	424690		
<b>Dun Bradstreet Code:</b>	041167017		
<b>Chemical Name:</b>	Sodium nitrite 40% soln		
<b>Hazard Not Otherwise Classifie:</b>	False		
<b>Contact Name:</b>	BRENNTAG MID-SOUTH INC		
<b>Contact Type:</b>	Owner / Operator		
<b>Contact Email:</b>	dleigh@brenntag.com		

**Contact Work Phone:** 270-830-1303  
**Contact 24 Hour Phone:** 270-830-1303  
**Contact Mobile Phone:**

**2021 Data**

<b>Facility ID:</b>	6794772	<b>Explosive:</b>	False
<b>Filing Year:</b>	2020(Tier2)	<b>Filing Type:</b>	302 312 RMP
<b>CAS No:</b>		<b>Max Daily Qty:</b>	95,700
<b>Solid:</b>	False	<b>Avg Daily Qty:</b>	33,567
<b>Liquid:</b>	True	<b>EHS:</b>	True
<b>Gas:</b>	False	<b>Below Thresholds:</b>	
<b>Pure:</b>	False	<b>Trade Secret:</b>	
<b>Mixture:</b>	True		
<b>First Submit Date:</b>	2021-02-26(Tier2)		
<b>NAICS Code:</b>	424690		
<b>Dun Bradstreet Code:</b>	041167017		
<b>Chemical Name:</b>	Sulfuric acid 78%		
<b>Hazard Not Otherwise Classifie:</b>	False		
<b>Contact Name:</b>	BRENNTAG MID-SOUTH INC		
<b>Contact Type:</b>	Owner / Operator		
<b>Contact Email:</b>	dleigh@brenntag.com		
<b>Contact Work Phone:</b>	270-830-1303		
<b>Contact 24 Hour Phone:</b>	270-830-1303		
<b>Contact Mobile Phone:</b>			

**2021 Data**

<b>Facility ID:</b>	6794772	<b>Explosive:</b>	False
<b>Filing Year:</b>	2020(Tier2)	<b>Filing Type:</b>	302 312 RMP
<b>CAS No:</b>		<b>Max Daily Qty:</b>	8,500
<b>Solid:</b>	False	<b>Avg Daily Qty:</b>	2,708
<b>Liquid:</b>	True	<b>EHS:</b>	
<b>Gas:</b>	False	<b>Below Thresholds:</b>	True
<b>Pure:</b>	False	<b>Trade Secret:</b>	
<b>Mixture:</b>	True		
<b>First Submit Date:</b>	2021-02-26(Tier2)		
<b>NAICS Code:</b>	424690		
<b>Dun Bradstreet Code:</b>	041167017		
<b>Chemical Name:</b>	Hydrogen peroxide 34.1% FG		
<b>Hazard Not Otherwise Classifie:</b>	False		
<b>Contact Name:</b>	BRENNTAG MID-SOUTH INC		
<b>Contact Type:</b>	Owner / Operator		
<b>Contact Email:</b>	dleigh@brenntag.com		
<b>Contact Work Phone:</b>	270-830-1303		
<b>Contact 24 Hour Phone:</b>	270-830-1303		
<b>Contact Mobile Phone:</b>			



Map Key	Number of Records	Direction	Distance (mi/ft)	Elev/Diff (ft)	Site	DB
---------	-------------------	-----------	------------------	----------------	------	----

**2021 Data**

<b>Facility ID:</b>	6794772	<b>Explosive:</b>	False
<b>Filing Year:</b>	2020(Tier2)	<b>Filing Type:</b>	302 312 RMP
<b>CAS No:</b>	64742467	<b>Max Daily Qty:</b>	62,160
<b>Solid:</b>	False	<b>Avg Daily Qty:</b>	13,336
<b>Liquid:</b>	True	<b>EHS:</b>	
<b>Gas:</b>	False	<b>Below Thresholds:</b>	
<b>Pure:</b>	True	<b>Trade Secret:</b>	
<b>Mixture:</b>	False		
<b>First Submit Date:</b>	2021-02-26(Tier2)		
<b>NAICS Code:</b>	424690		
<b>Dun Bradstreet Code:</b>	041167017		
<b>Chemical Name:</b>	Hydroseal G 250 HL		
<b>Hazard Not Otherwise Classifie:</b>	False		
<b>Contact Name:</b>	BRENNTAG MID-SOUTH INC		
<b>Contact Type:</b>	Owner / Operator		
<b>Contact Email:</b>	dleigh@brenntag.com		
<b>Contact Work Phone:</b>	270-830-1303		
<b>Contact 24 Hour Phone:</b>	270-830-1303		
<b>Contact Mobile Phone:</b>			

**2021 Data**

<b>Facility ID:</b>	6794772	<b>Explosive:</b>	False
<b>Filing Year:</b>	2020(Tier2)	<b>Filing Type:</b>	302 312 RMP
<b>CAS No:</b>		<b>Max Daily Qty:</b>	24,612
<b>Solid:</b>	False	<b>Avg Daily Qty:</b>	10,166
<b>Liquid:</b>	True	<b>EHS:</b>	
<b>Gas:</b>	False	<b>Below Thresholds:</b>	
<b>Pure:</b>	False	<b>Trade Secret:</b>	
<b>Mixture:</b>	True		
<b>First Submit Date:</b>	2021-02-26(Tier2)		
<b>NAICS Code:</b>	424690		
<b>Dun Bradstreet Code:</b>	041167017		
<b>Chemical Name:</b>	Hydrochloric acid 15%		
<b>Hazard Not Otherwise Classifie:</b>	False		
<b>Contact Name:</b>	BRENNTAG MID-SOUTH INC		
<b>Contact Type:</b>	Owner / Operator		
<b>Contact Email:</b>	dleigh@brenntag.com		
<b>Contact Work Phone:</b>	270-830-1303		
<b>Contact 24 Hour Phone:</b>	270-830-1303		
<b>Contact Mobile Phone:</b>			

**2021 Data**

Map Key	Number of Records	Direction	Distance (mi/ft)	Elev/Diff (ft)	Site	DB
---------	-------------------	-----------	------------------	----------------	------	----

<b>Facility ID:</b>	6794772			<b>Explosive:</b>	False
<b>Filing Year:</b>	2020(Tier2)			<b>Filing Type:</b>	302 312 RMP
<b>CAS No:</b>				<b>Max Daily Qty:</b>	4,730
<b>Solid:</b>	False			<b>Avg Daily Qty:</b>	800
<b>Liquid:</b>	True			<b>EHS:</b>	
<b>Gas:</b>	False			<b>Below Thresholds:</b>	True
<b>Pure:</b>	False			<b>Trade Secret:</b>	
<b>Mixture:</b>	True				
<b>First Submit Date:</b>	2021-02-26(Tier2)				
<b>NAICS Code:</b>	424690				
<b>Dun Bradstreet Code:</b>	041167017				
<b>Chemical Name:</b>	WHO recommended hand rub				
<b>Hazard Not Otherwise Classifie:</b>	False				
<b>Contact Name:</b>	BRENNTAG MID-SOUTH INC				
<b>Contact Type:</b>	Owner / Operator				
<b>Contact Email:</b>	dleigh@brenntag.com				
<b>Contact Work Phone:</b>	270-830-1303				
<b>Contact 24 Hour Phone:</b>	270-830-1303				
<b>Contact Mobile Phone:</b>					

**2021 Data**

<b>Facility ID:</b>	6794772			<b>Explosive:</b>	False
<b>Filing Year:</b>	2020(Tier2)			<b>Filing Type:</b>	302 312 RMP
<b>CAS No:</b>				<b>Max Daily Qty:</b>	2,500
<b>Solid:</b>	True			<b>Avg Daily Qty:</b>	1,475
<b>Liquid:</b>	False			<b>EHS:</b>	True
<b>Gas:</b>	False			<b>Below Thresholds:</b>	True
<b>Pure:</b>	False			<b>Trade Secret:</b>	
<b>Mixture:</b>	True				
<b>First Submit Date:</b>	2021-02-26(Tier2)				
<b>NAICS Code:</b>	424690				
<b>Dun Bradstreet Code:</b>	041167017				
<b>Chemical Name:</b>	Kemira Ferix-3				
<b>Hazard Not Otherwise Classifie:</b>	False				
<b>Contact Name:</b>	BRENNTAG MID-SOUTH INC				
<b>Contact Type:</b>	Owner / Operator				
<b>Contact Email:</b>	dleigh@brenntag.com				
<b>Contact Work Phone:</b>	270-830-1303				
<b>Contact 24 Hour Phone:</b>	270-830-1303				
<b>Contact Mobile Phone:</b>					

**2021 Data**

<b>Facility ID:</b>	6794772			<b>Explosive:</b>	False
<b>Filing Year:</b>	2020(Tier2)			<b>Filing Type:</b>	302 312 RMP

<b>Map Key</b>	<b>Number of Records</b>	<b>Direction</b>	<b>Distance (mi/ft)</b>	<b>Elev/Diff (ft)</b>	<b>Site</b>	<b>DB</b>
<b>CAS No:</b>	67561				<b>Max Daily Qty:</b>	10,939
<b>Solid:</b>	False				<b>Avg Daily Qty:</b>	4,683
<b>Liquid:</b>	True				<b>EHS:</b>	
<b>Gas:</b>	False				<b>Below Thresholds:</b>	
<b>Pure:</b>	True				<b>Trade Secret:</b>	
<b>Mixture:</b>	False					
<b>First Submit Date:</b>		2021-02-26(Tier2)				
<b>NAICS Code:</b>		424690				
<b>Dun Bradstreet Code:</b>		041167017				
<b>Chemical Name:</b>		Methanol				
<b>Hazard Not Otherwise Classifie:</b>		False				
<b>Contact Name:</b>		BRENNTAG MID-SOUTH INC				
<b>Contact Type:</b>		Owner / Operator				
<b>Contact Email:</b>		dleigh@brenntag.com				
<b>Contact Work Phone:</b>		270-830-1303				
<b>Contact 24 Hour Phone:</b>		270-830-1303				
<b>Contact Mobile Phone:</b>						

#### 2021 Data

<b>Facility ID:</b>	6794772			<b>Explosive:</b>	False
<b>Filing Year:</b>	2020(Tier2)			<b>Filing Type:</b>	302 312 RMP
<b>CAS No:</b>				<b>Max Daily Qty:</b>	12,903
<b>Solid:</b>	False			<b>Avg Daily Qty:</b>	1,816
<b>Liquid:</b>	True			<b>EHS:</b>	True
<b>Gas:</b>	False			<b>Below Thresholds:</b>	True
<b>Pure:</b>	False			<b>Trade Secret:</b>	
<b>Mixture:</b>	True				
<b>First Submit Date:</b>		2021-02-26(Tier2)			
<b>NAICS Code:</b>		424690			
<b>Dun Bradstreet Code:</b>		041167017			
<b>Chemical Name:</b>		Sa-soft 96			
<b>Hazard Not Otherwise Classifie:</b>		False			
<b>Contact Name:</b>		BRENNTAG MID-SOUTH INC			
<b>Contact Type:</b>		Owner / Operator			
<b>Contact Email:</b>		dleigh@brenntag.com			
<b>Contact Work Phone:</b>		270-830-1303			
<b>Contact 24 Hour Phone:</b>		270-830-1303			
<b>Contact Mobile Phone:</b>					

#### 2021 Data

<b>Facility ID:</b>	6794772			<b>Explosive:</b>	False
<b>Filing Year:</b>	2020(Tier2)			<b>Filing Type:</b>	302 312 RMP
<b>CAS No:</b>				<b>Max Daily Qty:</b>	29,956
<b>Solid:</b>	False			<b>Avg Daily Qty:</b>	8,453
<b>Liquid:</b>	True			<b>EHS:</b>	

Map Key	Number of Records	Direction	Distance (mi/ft)	Elev/Diff (ft)	Site	DB
---------	-------------------	-----------	------------------	----------------	------	----

<b>Gas:</b>	False				<b>Below Thresholds:</b>	
<b>Pure:</b>	False				<b>Trade Secret:</b>	
<b>Mixture:</b>	True					
<b>First Submit Date:</b>		2021-02-26(Tier2)				
<b>NAICS Code:</b>		424690				
<b>Dun Bradstreet Code:</b>		041167017				
<b>Chemical Name:</b>		Sno-glo bleach				
<b>Hazard Not Otherwise Classifie:</b>	False					
<b>Contact Name:</b>		BRENNTAG MID-SOUTH INC				
<b>Contact Type:</b>		Owner / Operator				
<b>Contact Email:</b>		dleigh@brenntag.com				
<b>Contact Work Phone:</b>		270-830-1303				
<b>Contact 24 Hour Phone:</b>		270-830-1303				
<b>Contact Mobile Phone:</b>						

**2021 Data**

<b>Facility ID:</b>	6794772			<b>Explosive:</b>	False
<b>Filing Year:</b>	2020(Tier2)			<b>Filing Type:</b>	302 312 RMP
<b>CAS No:</b>				<b>Max Daily Qty:</b>	29,737
<b>Solid:</b>	False			<b>Avg Daily Qty:</b>	17,369
<b>Liquid:</b>	True			<b>EHS:</b>	
<b>Gas:</b>	False			<b>Below Thresholds:</b>	
<b>Pure:</b>	False			<b>Trade Secret:</b>	
<b>Mixture:</b>	True				
<b>First Submit Date:</b>		2021-02-26(Tier2)			
<b>NAICS Code:</b>		424690			
<b>Dun Bradstreet Code:</b>		041167017			
<b>Chemical Name:</b>		Sodium hypochlorite 10.5%			
<b>Hazard Not Otherwise Classifie:</b>	False				
<b>Contact Name:</b>		BRENNTAG MID-SOUTH INC			
<b>Contact Type:</b>		Owner / Operator			
<b>Contact Email:</b>		dleigh@brenntag.com			
<b>Contact Work Phone:</b>		270-830-1303			
<b>Contact 24 Hour Phone:</b>		270-830-1303			
<b>Contact Mobile Phone:</b>					

**2021 Data**

<b>Facility ID:</b>	6794772			<b>Explosive:</b>	False
<b>Filing Year:</b>	2020(Tier2)			<b>Filing Type:</b>	302 312 RMP
<b>CAS No:</b>				<b>Max Daily Qty:</b>	24,144
<b>Solid:</b>	False			<b>Avg Daily Qty:</b>	5,529
<b>Liquid:</b>	True			<b>EHS:</b>	
<b>Gas:</b>	False			<b>Below Thresholds:</b>	
<b>Pure:</b>	False			<b>Trade Secret:</b>	
<b>Mixture:</b>	True				

**First Submit Date:** 2021-02-26(Tier2)  
**NAICS Code:** 424690  
**Dun Bradstreet Code:** 041167017  
**Chemical Name:** Sodium hypochlorite 12.5%  
**Hazard Not Otherwise Classifie:** False  
**Contact Name:** BRENNTAG MID-SOUTH INC  
**Contact Type:** Owner / Operator  
**Contact Email:** dleigh@brenntag.com  
**Contact Work Phone:** 270-830-1303  
**Contact 24 Hour Phone:** 270-830-1303  
**Contact Mobile Phone:**

**2021 Data**

<b>Facility ID:</b> 6794772	<b>Explosive:</b> False
<b>Filing Year:</b> 2020(Tier2)	<b>Filing Type:</b> 302 312 RMP
<b>CAS No:</b>	<b>Max Daily Qty:</b> 6,000
<b>Solid:</b> False	<b>Avg Daily Qty:</b> 6,000
<b>Liquid:</b> True	<b>EHS:</b> True
<b>Gas:</b> False	<b>Below Thresholds:</b>
<b>Pure:</b> False	<b>Trade Secret:</b>
<b>Mixture:</b> True	

**First Submit Date:** 2021-02-26(Tier2)  
**NAICS Code:** 424690  
**Dun Bradstreet Code:** 041167017  
**Chemical Name:** Sulfuric acid 20%  
**Hazard Not Otherwise Classifie:** False  
**Contact Name:** BRENNTAG MID-SOUTH INC  
**Contact Type:** Owner / Operator  
**Contact Email:** dleigh@brenntag.com  
**Contact Work Phone:** 270-830-1303  
**Contact 24 Hour Phone:** 270-830-1303  
**Contact Mobile Phone:**

**2021 Data**

<b>Facility ID:</b> 6794772	<b>Explosive:</b> False
<b>Filing Year:</b> 2020(Tier2)	<b>Filing Type:</b> 302 312 RMP
<b>CAS No:</b>	<b>Max Daily Qty:</b> 652,945
<b>Solid:</b> False	<b>Avg Daily Qty:</b> 234,324
<b>Liquid:</b> True	<b>EHS:</b> True
<b>Gas:</b> False	<b>Below Thresholds:</b>
<b>Pure:</b> False	<b>Trade Secret:</b>
<b>Mixture:</b> True	

**First Submit Date:** 2021-02-26(Tier2)  
**NAICS Code:** 424690  
**Dun Bradstreet Code:** 041167017

Map Key	Number of Records	Direction	Distance (mi/ft)	Elev/Diff (ft)	Site	DB
---------	-------------------	-----------	------------------	----------------	------	----

**Chemical Name:** Sulfuric acid 38.5%  
**Hazard Not Otherwise Classifie:** False  
**Contact Name:** BRENNTAG MID-SOUTH INC  
**Contact Type:** Owner / Operator  
**Contact Email:** dleigh@brenntag.com  
**Contact Work Phone:** 270-830-1303  
**Contact 24 Hour Phone:** 270-830-1303  
**Contact Mobile Phone:**

**2021 Data**

<b>Facility ID:</b>	6794772	<b>Explosive:</b>	False
<b>Filing Year:</b>	2020(Tier2)	<b>Filing Type:</b>	302 312 RMP
<b>CAS No:</b>		<b>Max Daily Qty:</b>	1,764
<b>Solid:</b>	False	<b>Avg Daily Qty:</b>	1,764
<b>Liquid:</b>	True	<b>EHS:</b>	
<b>Gas:</b>	False	<b>Below Thresholds:</b>	True
<b>Pure:</b>	False	<b>Trade Secret:</b>	
<b>Mixture:</b>	True		
<b>First Submit Date:</b>	2021-02-26(Tier2)		
<b>NAICS Code:</b>	424690		
<b>Dun Bradstreet Code:</b>	041167017		
<b>Chemical Name:</b>	Wacker® E22A		
<b>Hazard Not Otherwise Classifie:</b>	False		
<b>Contact Name:</b>	BRENNTAG MID-SOUTH INC		
<b>Contact Type:</b>	Owner / Operator		
<b>Contact Email:</b>	dleigh@brenntag.com		
<b>Contact Work Phone:</b>	270-830-1303		
<b>Contact 24 Hour Phone:</b>	270-830-1303		
<b>Contact Mobile Phone:</b>			

**2021 Data**

<b>Facility ID:</b>	6794772	<b>Explosive:</b>	False
<b>Filing Year:</b>	2020(Tier2)	<b>Filing Type:</b>	302 312 RMP
<b>CAS No:</b>		<b>Max Daily Qty:</b>	84,500
<b>Solid:</b>	True	<b>Avg Daily Qty:</b>	27,946
<b>Liquid:</b>	False	<b>EHS:</b>	
<b>Gas:</b>	False	<b>Below Thresholds:</b>	
<b>Pure:</b>	False	<b>Trade Secret:</b>	
<b>Mixture:</b>	True		
<b>First Submit Date:</b>	2021-02-26(Tier2)		
<b>NAICS Code:</b>	424690		
<b>Dun Bradstreet Code:</b>	041167017		
<b>Chemical Name:</b>	Pels® Caustic soda beads		
<b>Hazard Not Otherwise Classifie:</b>	False		
<b>Contact Name:</b>	BRENNTAG MID-SOUTH INC		

**Contact Type:** Owner / Operator  
**Contact Email:** dleigh@brenntag.com  
**Contact Work Phone:** 270-830-1303  
**Contact 24 Hour Phone:** 270-830-1303  
**Contact Mobile Phone:**

**2021 Data**

<b>Facility ID:</b>	6794772	<b>Explosive:</b>	False
<b>Filing Year:</b>	2020(Tier2)	<b>Filing Type:</b>	302 312 RMP
<b>CAS No:</b>		<b>Max Daily Qty:</b>	40,000
<b>Solid:</b>	True	<b>Avg Daily Qty:</b>	38,630
<b>Liquid:</b>	True	<b>EHS:</b>	
<b>Gas:</b>	False	<b>Below Thresholds:</b>	
<b>Pure:</b>	False	<b>Trade Secret:</b>	
<b>Mixture:</b>	True		
<b>First Submit Date:</b>	2021-02-26(Tier2)		
<b>NAICS Code:</b>	424690		
<b>Dun Bradstreet Code:</b>	041167017		
<b>Chemical Name:</b>	Sodium carbonate 30%		
<b>Hazard Not Otherwise Classifie:</b>	False		
<b>Contact Name:</b>	BRENNTAG MID-SOUTH INC		
<b>Contact Type:</b>	Owner / Operator		
<b>Contact Email:</b>	dleigh@brenntag.com		
<b>Contact Work Phone:</b>	270-830-1303		
<b>Contact 24 Hour Phone:</b>	270-830-1303		
<b>Contact Mobile Phone:</b>			

**2021 Data**

<b>Facility ID:</b>	6794772	<b>Explosive:</b>	False
<b>Filing Year:</b>	2020(Tier2)	<b>Filing Type:</b>	302 312 RMP
<b>CAS No:</b>	7681574	<b>Max Daily Qty:</b>	13,100
<b>Solid:</b>	True	<b>Avg Daily Qty:</b>	6,159
<b>Liquid:</b>	False	<b>EHS:</b>	
<b>Gas:</b>	False	<b>Below Thresholds:</b>	
<b>Pure:</b>	True	<b>Trade Secret:</b>	
<b>Mixture:</b>	False		
<b>First Submit Date:</b>	2021-02-26(Tier2)		
<b>NAICS Code:</b>	424690		
<b>Dun Bradstreet Code:</b>	041167017		
<b>Chemical Name:</b>	Sodium Metabisulfite		
<b>Hazard Not Otherwise Classifie:</b>	False		
<b>Contact Name:</b>	BRENNTAG MID-SOUTH INC		
<b>Contact Type:</b>	Owner / Operator		
<b>Contact Email:</b>	dleigh@brenntag.com		
<b>Contact Work Phone:</b>	270-830-1303		

Map Key	Number of Records	Direction	Distance (mi/ft)	Elev/Diff (ft)	Site	DB
---------	-------------------	-----------	------------------	----------------	------	----

Contact 24 Hour Phone: 270-830-1303  
 Contact Mobile Phone:

**2021 Data**

<b>Facility ID:</b>	6794772	<b>Explosive:</b>	False
<b>Filing Year:</b>	2020(Tier2)	<b>Filing Type:</b>	302 312 RMP
<b>CAS No:</b>	7631994	<b>Max Daily Qty:</b>	374,796
<b>Solid:</b>	True	<b>Avg Daily Qty:</b>	170,253
<b>Liquid:</b>	False	<b>EHS:</b>	
<b>Gas:</b>	False	<b>Below Thresholds:</b>	
<b>Pure:</b>	True	<b>Trade Secret:</b>	
<b>Mixture:</b>	False		
<b>First Submit Date:</b>	2021-02-26(Tier2)		
<b>NAICS Code:</b>	424690		
<b>Dun Bradstreet Code:</b>	041167017		
<b>Chemical Name:</b>	Sodium nitrate		
<b>Hazard Not Otherwise Classifie:</b>	False		
<b>Contact Name:</b>	BRENNTAG MID-SOUTH INC		
<b>Contact Type:</b>	Owner / Operator		
<b>Contact Email:</b>	dleigh@brenntag.com		
<b>Contact Work Phone:</b>	270-830-1303		
<b>Contact 24 Hour Phone:</b>	270-830-1303		
<b>Contact Mobile Phone:</b>			

**2021 Data**

<b>Facility ID:</b>	6794772	<b>Explosive:</b>	False
<b>Filing Year:</b>	2020(Tier2)	<b>Filing Type:</b>	302 312 RMP
<b>CAS No:</b>		<b>Max Daily Qty:</b>	13,600
<b>Solid:</b>	False	<b>Avg Daily Qty:</b>	13,600
<b>Liquid:</b>	True	<b>EHS:</b>	
<b>Gas:</b>	False	<b>Below Thresholds:</b>	
<b>Pure:</b>	False	<b>Trade Secret:</b>	
<b>Mixture:</b>	True		
<b>First Submit Date:</b>	2021-02-26(Tier2)		
<b>NAICS Code:</b>	424690		
<b>Dun Bradstreet Code:</b>	041167017		
<b>Chemical Name:</b>	Sequest 100		
<b>Hazard Not Otherwise Classifie:</b>	False		
<b>Contact Name:</b>	BRENNTAG MID-SOUTH INC		
<b>Contact Type:</b>	Owner / Operator		
<b>Contact Email:</b>	dleigh@brenntag.com		
<b>Contact Work Phone:</b>	270-830-1303		
<b>Contact 24 Hour Phone:</b>	270-830-1303		
<b>Contact Mobile Phone:</b>			



Map Key	Number of Records	Direction	Distance (mi/ft)	Elev/Diff (ft)	Site	DB
---------	-------------------	-----------	------------------	----------------	------	----

**2021 Data**

<b>Facility ID:</b>	6794772	<b>Explosive:</b>	False
<b>Filing Year:</b>	2020(Tier2)	<b>Filing Type:</b>	302 312 RMP
<b>CAS No:</b>		<b>Max Daily Qty:</b>	99,671
<b>Solid:</b>	False	<b>Avg Daily Qty:</b>	35,368
<b>Liquid:</b>	True	<b>EHS:</b>	True
<b>Gas:</b>	False	<b>Below Thresholds:</b>	
<b>Pure:</b>	False	<b>Trade Secret:</b>	
<b>Mixture:</b>	True		
<b>First Submit Date:</b>	2021-02-26(Tier2)		
<b>NAICS Code:</b>	424690		
<b>Dun Bradstreet Code:</b>	041167017		
<b>Chemical Name:</b>	Sulfuric acid 15%		
<b>Hazard Not Otherwise Classifie:</b>	False		
<b>Contact Name:</b>	BRENNTAG MID-SOUTH INC		
<b>Contact Type:</b>	Owner / Operator		
<b>Contact Email:</b>	dleigh@brenntag.com		
<b>Contact Work Phone:</b>	270-830-1303		
<b>Contact 24 Hour Phone:</b>	270-830-1303		
<b>Contact Mobile Phone:</b>			

**2021 Data**

<b>Facility ID:</b>	6794772	<b>Explosive:</b>	False
<b>Filing Year:</b>	2020(Tier2)	<b>Filing Type:</b>	302 312 RMP
<b>CAS No:</b>	102716	<b>Max Daily Qty:</b>	54,086
<b>Solid:</b>	False	<b>Avg Daily Qty:</b>	23,468
<b>Liquid:</b>	True	<b>EHS:</b>	
<b>Gas:</b>	False	<b>Below Thresholds:</b>	
<b>Pure:</b>	False	<b>Trade Secret:</b>	
<b>Mixture:</b>	True		
<b>First Submit Date:</b>	2021-02-26(Tier2)		
<b>NAICS Code:</b>	424690		
<b>Dun Bradstreet Code:</b>	041167017		
<b>Chemical Name:</b>	Triethanolamine		
<b>Hazard Not Otherwise Classifie:</b>	False		
<b>Contact Name:</b>	BRENNTAG MID-SOUTH INC		
<b>Contact Type:</b>	Owner / Operator		
<b>Contact Email:</b>	dleigh@brenntag.com		
<b>Contact Work Phone:</b>	270-830-1303		
<b>Contact 24 Hour Phone:</b>	270-830-1303		
<b>Contact Mobile Phone:</b>			

**2021 Data**

<b>Facility ID:</b>	6794772	<b>Explosive:</b>	False
<b>Filing Year:</b>	2020(Tier2)	<b>Filing Type:</b>	302

Map Key	Number of Records	Direction	Distance (mi/ft)	Elev/Diff (ft)	Site	DB
---------	-------------------	-----------	------------------	----------------	------	----

CAS No:					312	
Solid:	False				RMP	
Liquid:	True				23,809	
Gas:	False				15,542	
Pure:	False				True	
Mixture:	True				True	
First Submit Date:		2021-02-26(Tier2)				
NAICS Code:		424690				
Dun Bradstreet Code:		041167017				
Chemical Name:		Viva Pris X				
Hazard Not Otherwise Classifie:	False					
Contact Name:		BRENNTAG MID-SOUTH INC				
Contact Type:		Owner / Operator				
Contact Email:		dleigh@brenntag.com				
Contact Work Phone:		270-830-1303				
Contact 24 Hour Phone:		270-830-1303				
Contact Mobile Phone:						

**2021 Data**

Facility ID:	6794772			<b>Explosive:</b>	False	
Filing Year:	2020(Tier2)			<b>Filing Type:</b>	302	
					312	
					RMP	
CAS No:				<b>Max Daily Qty:</b>	6,300	
Solid:	False			<b>Avg Daily Qty:</b>	3,265	
Liquid:	True			<b>EHS:</b>	True	
Gas:	False			<b>Below Thresholds:</b>	True	
Pure:	False			<b>Trade Secret:</b>		
Mixture:	True					
First Submit Date:		2021-02-26(Tier2)				
NAICS Code:		424690				
Dun Bradstreet Code:		041167017				
Chemical Name:		Amphosol CG				
Hazard Not Otherwise Classifie:	False					
Contact Name:		BRENNTAG MID-SOUTH INC				
Contact Type:		Owner / Operator				
Contact Email:		dleigh@brenntag.com				
Contact Work Phone:		270-830-1303				
Contact 24 Hour Phone:		270-830-1303				
Contact Mobile Phone:						

**2021 Data**

Facility ID:	6794772			<b>Explosive:</b>	False	
Filing Year:	2020(Tier2)			<b>Filing Type:</b>	302	
					312	
					RMP	
CAS No:				<b>Max Daily Qty:</b>	4,750	
Solid:	False			<b>Avg Daily Qty:</b>	2,362	

<b>Map Key</b>	<b>Number of Records</b>	<b>Direction</b>	<b>Distance (mi/ft)</b>	<b>Elev/Diff (ft)</b>	<b>Site</b>	<b>DB</b>
<b>Liquid:</b>	True			<b>EHS:</b>	True	
<b>Gas:</b>	False			<b>Below Thresholds:</b>	True	
<b>Pure:</b>	False			<b>Trade Secret:</b>		
<b>Mixture:</b>	True					
<b>First Submit Date:</b>		2021-02-26(Tier2)				
<b>NAICS Code:</b>		424690				
<b>Dun Bradstreet Code:</b>		041167017				
<b>Chemical Name:</b>		Bio-Soft S-101				
<b>Hazard Not Otherwise Classifie:</b>	False					
<b>Contact Name:</b>		BRENNTAG MID-SOUTH INC				
<b>Contact Type:</b>		Owner / Operator				
<b>Contact Email:</b>		dleigh@brenntag.com				
<b>Contact Work Phone:</b>		270-830-1303				
<b>Contact 24 Hour Phone:</b>		270-830-1303				
<b>Contact Mobile Phone:</b>						

#### 2021 Data

<b>Facility ID:</b>	6794772	<b>Explosive:</b>	False
<b>Filing Year:</b>	2020(Tier2)	<b>Filing Type:</b>	302 312 RMP
<b>CAS No:</b>		<b>Max Daily Qty:</b>	40,846
<b>Solid:</b>	False	<b>Avg Daily Qty:</b>	40,846
<b>Liquid:</b>	True	<b>EHS:</b>	
<b>Gas:</b>	False	<b>Below Thresholds:</b>	
<b>Pure:</b>	False	<b>Trade Secret:</b>	
<b>Mixture:</b>	True		
<b>First Submit Date:</b>	2021-02-26(Tier2)		
<b>NAICS Code:</b>	424690		
<b>Dun Bradstreet Code:</b>	041167017		
<b>Chemical Name:</b>	Aqua guard muriatic acid 20		
<b>Hazard Not Otherwise Classifie:</b>	False		
<b>Contact Name:</b>	BRENNTAG MID-SOUTH INC		
<b>Contact Type:</b>	Owner / Operator		
<b>Contact Email:</b>	dleigh@brenntag.com		
<b>Contact Work Phone:</b>	270-830-1303		
<b>Contact 24 Hour Phone:</b>	270-830-1303		
<b>Contact Mobile Phone:</b>			

#### 2021 Data

<b>Facility ID:</b>	6794772	<b>Explosive:</b>	False
<b>Filing Year:</b>	2020(Tier2)	<b>Filing Type:</b>	302 312 RMP
<b>CAS No:</b>	8042475	<b>Max Daily Qty:</b>	15,015
<b>Solid:</b>	False	<b>Avg Daily Qty:</b>	6,034
<b>Liquid:</b>	True	<b>EHS:</b>	
<b>Gas:</b>	False	<b>Below Thresholds:</b>	
<b>Pure:</b>	True	<b>Trade Secret:</b>	

Map Key	Number of Records	Direction	Distance (mi/ft)	Elev/Diff (ft)	Site	DB
---------	-------------------	-----------	------------------	----------------	------	----

**Mixture:** False  
**First Submit Date:** 2021-02-26(Tier2)  
**NAICS Code:** 424690  
**Dun Bradstreet Code:** 041167017  
**Chemical Name:** Carnation® white mineral oil  
**Hazard Not Otherwise Classifie:** False  
**Contact Name:** BRENNTAG MID-SOUTH INC  
**Contact Type:** Owner / Operator  
**Contact Email:** dleigh@brenntag.com  
**Contact Work Phone:** 270-830-1303  
**Contact 24 Hour Phone:** 270-830-1303  
**Contact Mobile Phone:**

**2021 Data**

<b>Facility ID:</b> 6794772	<b>Explosive:</b> False
<b>Filing Year:</b> 2020(Tier2)	<b>Filing Type:</b> 302 312 RMP
<b>CAS No:</b>	<b>Max Daily Qty:</b> 13,300
<b>Solid:</b> True	<b>Avg Daily Qty:</b> 6,884
<b>Liquid:</b> False	<b>EHS:</b>
<b>Gas:</b> False	<b>Below Thresholds:</b>
<b>Pure:</b> False	<b>Trade Secret:</b>
<b>Mixture:</b> True	

**First Submit Date:** 2021-02-26(Tier2)  
**NAICS Code:** 424690  
**Dun Bradstreet Code:** 041167017  
**Chemical Name:** Celatom® FW-12  
**Hazard Not Otherwise Classifie:** False  
**Contact Name:** BRENNTAG MID-SOUTH INC  
**Contact Type:** Owner / Operator  
**Contact Email:** dleigh@brenntag.com  
**Contact Work Phone:** 270-830-1303  
**Contact 24 Hour Phone:** 270-830-1303  
**Contact Mobile Phone:**

**2021 Data**

<b>Facility ID:</b> 6794772	<b>Explosive:</b> False
<b>Filing Year:</b> 2020(Tier2)	<b>Filing Type:</b> 302 312 RMP
<b>CAS No:</b>	<b>Max Daily Qty:</b> 17,670
<b>Solid:</b> False	<b>Avg Daily Qty:</b> 16,575
<b>Liquid:</b> True	<b>EHS:</b>
<b>Gas:</b> False	<b>Below Thresholds:</b>
<b>Pure:</b> False	<b>Trade Secret:</b>
<b>Mixture:</b> True	

**First Submit Date:** 2021-02-26(Tier2)  
**NAICS Code:** 424690

Map Key	Number of Records	Direction	Distance (mi/ft)	Elev/Diff (ft)	Site	DB
<b>Dun Bradstreet Code:</b>		041167017				
<b>Chemical Name:</b>		Acetic acid 10%				
<b>Hazard Not Otherwise Classifie:</b>		False				
<b>Contact Name:</b>		BRENNTAG MID-SOUTH INC				
<b>Contact Type:</b>		Owner / Operator				
<b>Contact Email:</b>		dleigh@brenntag.com				
<b>Contact Work Phone:</b>		270-830-1303				
<b>Contact 24 Hour Phone:</b>		270-830-1303				
<b>Contact Mobile Phone:</b>						

**2021 Data**

<b>Facility ID:</b>	6794772	<b>Explosive:</b>	False
<b>Filing Year:</b>	2020(Tier2)	<b>Filing Type:</b>	302 312 RMP
<b>CAS No:</b>	64197	<b>Max Daily Qty:</b>	32,078
<b>Solid:</b>	False	<b>Avg Daily Qty:</b>	17,154
<b>Liquid:</b>	True	<b>EHS:</b>	
<b>Gas:</b>	False	<b>Below Thresholds:</b>	
<b>Pure:</b>	True	<b>Trade Secret:</b>	
<b>Mixture:</b>	False		
<b>First Submit Date:</b>	2021-02-26(Tier2)		
<b>NAICS Code:</b>	424690		
<b>Dun Bradstreet Code:</b>	041167017		
<b>Chemical Name:</b>	Acetic acid glacial		
<b>Hazard Not Otherwise Classifie:</b>	False		
<b>Contact Name:</b>	BRENNTAG MID-SOUTH INC		
<b>Contact Type:</b>	Owner / Operator		
<b>Contact Email:</b>	dleigh@brenntag.com		
<b>Contact Work Phone:</b>	270-830-1303		
<b>Contact 24 Hour Phone:</b>	270-830-1303		
<b>Contact Mobile Phone:</b>			

**2021 Data**

<b>Facility ID:</b>	6794772	<b>Explosive:</b>	False
<b>Filing Year:</b>	2020(Tier2)	<b>Filing Type:</b>	302 312 RMP
<b>CAS No:</b>	111773	<b>Max Daily Qty:</b>	10,780
<b>Solid:</b>	False	<b>Avg Daily Qty:</b>	4,548
<b>Liquid:</b>	True	<b>EHS:</b>	
<b>Gas:</b>	False	<b>Below Thresholds:</b>	
<b>Pure:</b>	True	<b>Trade Secret:</b>	
<b>Mixture:</b>	False		
<b>First Submit Date:</b>	2021-02-26(Tier2)		
<b>NAICS Code:</b>	424690		
<b>Dun Bradstreet Code:</b>	041167017		
<b>Chemical Name:</b>	Dice flash 190 aviation grade		
<b>Hazard Not Otherwise Classifie:</b>	False		

Map Key	Number of Records	Direction	Distance (mi/ft)	Elev/Diff (ft)	Site	DB
---------	-------------------	-----------	------------------	----------------	------	----

**Contact Name:** BRENNTAG MID-SOUTH INC  
**Contact Type:** Owner / Operator  
**Contact Email:** dleigh@brenntag.com  
**Contact Work Phone:** 270-830-1303  
**Contact 24 Hour Phone:** 270-830-1303  
**Contact Mobile Phone:**

**2021 Data**

<b>Facility ID:</b>	6794772	<b>Explosive:</b>	False
<b>Filing Year:</b>	2020(Tier2)	<b>Filing Type:</b>	302 312 RMP
<b>CAS No:</b>		<b>Max Daily Qty:</b>	13,550
<b>Solid:</b>	False	<b>Avg Daily Qty:</b>	7,432
<b>Liquid:</b>	True	<b>EHS:</b>	
<b>Gas:</b>	False	<b>Below Thresholds:</b>	
<b>Pure:</b>	False	<b>Trade Secret:</b>	
<b>Mixture:</b>	True		
<b>First Submit Date:</b>	2021-02-26(Tier2)		
<b>NAICS Code:</b>	424690		
<b>Dun Bradstreet Code:</b>	041167017		
<b>Chemical Name:</b>	Dowflake® xtra 83-87%		
<b>Hazard Not Otherwise Classifie:</b>	False		
<b>Contact Name:</b>	BRENNTAG MID-SOUTH INC		
<b>Contact Type:</b>	Owner / Operator		
<b>Contact Email:</b>	dleigh@brenntag.com		
<b>Contact Work Phone:</b>	270-830-1303		
<b>Contact 24 Hour Phone:</b>	270-830-1303		
<b>Contact Mobile Phone:</b>			

**2021 Data**

<b>Facility ID:</b>	6794772	<b>Explosive:</b>	False
<b>Filing Year:</b>	2020(Tier2)	<b>Filing Type:</b>	302 312 RMP
<b>CAS No:</b>	16828129	<b>Max Daily Qty:</b>	27,300
<b>Solid:</b>	True	<b>Avg Daily Qty:</b>	11,124
<b>Liquid:</b>	False	<b>EHS:</b>	
<b>Gas:</b>	False	<b>Below Thresholds:</b>	
<b>Pure:</b>	True	<b>Trade Secret:</b>	
<b>Mixture:</b>	False		
<b>First Submit Date:</b>	2021-02-26(Tier2)		
<b>NAICS Code:</b>	424690		
<b>Dun Bradstreet Code:</b>	041167017		
<b>Chemical Name:</b>	Dry alum		
<b>Hazard Not Otherwise Classifie:</b>	False		
<b>Contact Name:</b>	BRENNTAG MID-SOUTH INC		
<b>Contact Type:</b>	Owner / Operator		
<b>Contact Email:</b>	dleigh@brenntag.com		

**Contact Work Phone:** 270-830-1303  
**Contact 24 Hour Phone:** 270-830-1303  
**Contact Mobile Phone:**

**2021 Data**

<b>Facility ID:</b>	6794772	<b>Explosive:</b>	False
<b>Filing Year:</b>	2020(Tier2)	<b>Filing Type:</b>	302 312 RMP
<b>CAS No:</b>		<b>Max Daily Qty:</b>	67,468
<b>Solid:</b>	False	<b>Avg Daily Qty:</b>	25,536
<b>Liquid:</b>	True	<b>EHS:</b>	
<b>Gas:</b>	False	<b>Below Thresholds:</b>	
<b>Pure:</b>	False	<b>Trade Secret:</b>	
<b>Mixture:</b>	True		
<b>First Submit Date:</b>	2021-02-26(Tier2)		
<b>NAICS Code:</b>	424690		
<b>Dun Bradstreet Code:</b>	041167017		
<b>Chemical Name:</b>	Hydrogen peroxide 32%		
<b>Hazard Not Otherwise Classifie:</b>	False		
<b>Contact Name:</b>	BRENNTAG MID-SOUTH INC		
<b>Contact Type:</b>	Owner / Operator		
<b>Contact Email:</b>	dleigh@brenntag.com		
<b>Contact Work Phone:</b>	270-830-1303		
<b>Contact 24 Hour Phone:</b>	270-830-1303		
<b>Contact Mobile Phone:</b>			

**2021 Data**

<b>Facility ID:</b>	6794772	<b>Explosive:</b>	False
<b>Filing Year:</b>	2020(Tier2)	<b>Filing Type:</b>	302 312 RMP
<b>CAS No:</b>		<b>Max Daily Qty:</b>	15,980
<b>Solid:</b>	False	<b>Avg Daily Qty:</b>	5,589
<b>Liquid:</b>	True	<b>EHS:</b>	
<b>Gas:</b>	False	<b>Below Thresholds:</b>	
<b>Pure:</b>	False	<b>Trade Secret:</b>	
<b>Mixture:</b>	True		
<b>First Submit Date:</b>	2021-02-26(Tier2)		
<b>NAICS Code:</b>	424690		
<b>Dun Bradstreet Code:</b>	041167017		
<b>Chemical Name:</b>	Epikure® curing agt		
<b>Hazard Not Otherwise Classifie:</b>	False		
<b>Contact Name:</b>	BRENNTAG MID-SOUTH INC		
<b>Contact Type:</b>	Owner / Operator		
<b>Contact Email:</b>	dleigh@brenntag.com		
<b>Contact Work Phone:</b>	270-830-1303		
<b>Contact 24 Hour Phone:</b>	270-830-1303		
<b>Contact Mobile Phone:</b>			

Map Key	Number of Records	Direction	Distance (mi/ft)	Elev/Diff (ft)	Site	DB
---------	-------------------	-----------	------------------	----------------	------	----

**2021 Data**

<b>Facility ID:</b>	6794772	<b>Explosive:</b>	False
<b>Filing Year:</b>	2020(Tier2)	<b>Filing Type:</b>	302 312 RMP
<b>CAS No:</b>		<b>Max Daily Qty:</b>	14,750
<b>Solid:</b>	True	<b>Avg Daily Qty:</b>	6,764
<b>Liquid:</b>	False	<b>EHS:</b>	
<b>Gas:</b>	False	<b>Below Thresholds:</b>	
<b>Pure:</b>	False	<b>Trade Secret:</b>	
<b>Mixture:</b>	True		
<b>First Submit Date:</b>	2021-02-26(Tier2)		
<b>NAICS Code:</b>	424690		
<b>Dun Bradstreet Code:</b>	041167017		
<b>Chemical Name:</b>	Celatom® SP		
<b>Hazard Not Otherwise Classifie:</b>	False		
<b>Contact Name:</b>	BRENNTAG MID-SOUTH INC		
<b>Contact Type:</b>	Owner / Operator		
<b>Contact Email:</b>	dleigh@brenntag.com		
<b>Contact Work Phone:</b>	270-830-1303		
<b>Contact 24 Hour Phone:</b>	270-830-1303		
<b>Contact Mobile Phone:</b>			

**2021 Data**

<b>Facility ID:</b>	6794772	<b>Explosive:</b>	False
<b>Filing Year:</b>	2020(Tier2)	<b>Filing Type:</b>	302 312 RMP
<b>CAS No:</b>	7782505	<b>Max Daily Qty:</b>	16,000
<b>Solid:</b>	False	<b>Avg Daily Qty:</b>	5,262
<b>Liquid:</b>	True	<b>EHS:</b>	True
<b>Gas:</b>	True	<b>Below Thresholds:</b>	
<b>Pure:</b>	True	<b>Trade Secret:</b>	
<b>Mixture:</b>	False		
<b>First Submit Date:</b>	2021-02-26(Tier2)		
<b>NAICS Code:</b>	424690		
<b>Dun Bradstreet Code:</b>	041167017		
<b>Chemical Name:</b>	Chlorine		
<b>Hazard Not Otherwise Classifie:</b>	False		
<b>Contact Name:</b>	BRENNTAG MID-SOUTH INC		
<b>Contact Type:</b>	Owner / Operator		
<b>Contact Email:</b>	dleigh@brenntag.com		
<b>Contact Work Phone:</b>	270-830-1303		
<b>Contact 24 Hour Phone:</b>	270-830-1303		
<b>Contact Mobile Phone:</b>			

**2021 Data**



Map Key	Number of Records	Direction	Distance (mi/ft)	Elev/Diff (ft)	Site	DB
---------	-------------------	-----------	------------------	----------------	------	----

<b>Facility ID:</b>	6794772			<b>Explosive:</b>	False	
<b>Filing Year:</b>	2020(Tier2)			<b>Filing Type:</b>	302 312 RMP	
<b>CAS No:</b>				<b>Max Daily Qty:</b>	17,171	
<b>Solid:</b>	False			<b>Avg Daily Qty:</b>	9,056	
<b>Liquid:</b>	True			<b>EHS:</b>		
<b>Gas:</b>	False			<b>Below Thresholds:</b>		
<b>Pure:</b>	False			<b>Trade Secret:</b>		
<b>Mixture:</b>	True					
<b>First Submit Date:</b>		2021-02-26(Tier2)				
<b>NAICS Code:</b>		424690				
<b>Dun Bradstreet Code:</b>		041167017				
<b>Chemical Name:</b>		Hydrogen peroxide 34%				
<b>Hazard Not Otherwise Classifie:</b>		False				
<b>Contact Name:</b>		BRENNTAG MID-SOUTH INC				
<b>Contact Type:</b>		Owner / Operator				
<b>Contact Email:</b>		dleigh@brenntag.com				
<b>Contact Work Phone:</b>		270-830-1303				
<b>Contact 24 Hour Phone:</b>		270-830-1303				
<b>Contact Mobile Phone:</b>						

**2021 Data**

<b>Facility ID:</b>	6794772			<b>Explosive:</b>	False	
<b>Filing Year:</b>	2020(Tier2)			<b>Filing Type:</b>	302 312 RMP	
<b>CAS No:</b>	71363			<b>Max Daily Qty:</b>	13,723	
<b>Solid:</b>	False			<b>Avg Daily Qty:</b>	5,728	
<b>Liquid:</b>	True			<b>EHS:</b>		
<b>Gas:</b>	False			<b>Below Thresholds:</b>		
<b>Pure:</b>	True			<b>Trade Secret:</b>		
<b>Mixture:</b>	False					
<b>First Submit Date:</b>		2021-02-26(Tier2)				
<b>NAICS Code:</b>		424690				
<b>Dun Bradstreet Code:</b>		041167017				
<b>Chemical Name:</b>		N-butyl alcohol				
<b>Hazard Not Otherwise Classifie:</b>		False				
<b>Contact Name:</b>		BRENNTAG MID-SOUTH INC				
<b>Contact Type:</b>		Owner / Operator				
<b>Contact Email:</b>		dleigh@brenntag.com				
<b>Contact Work Phone:</b>		270-830-1303				
<b>Contact 24 Hour Phone:</b>		270-830-1303				
<b>Contact Mobile Phone:</b>						

**2021 Data**

<b>Facility ID:</b>	6794772			<b>Explosive:</b>	False	
<b>Filing Year:</b>	2020(Tier2)			<b>Filing Type:</b>	302 312 RMP	

Map Key	Number of Records	Direction	Distance (mi/ft)	Elev/Diff (ft)	Site	DB
---------	-------------------	-----------	------------------	----------------	------	----

<b>CAS No:</b>					<b>Max Daily Qty:</b>	14,965
<b>Solid:</b>	False				<b>Avg Daily Qty:</b>	2,754
<b>Liquid:</b>	True				<b>EHS:</b>	True
<b>Gas:</b>	False				<b>Below Thresholds:</b>	
<b>Pure:</b>	False				<b>Trade Secret:</b>	
<b>Mixture:</b>	True					
<b>First Submit Date:</b>		2021-02-26(Tier2)				
<b>NAICS Code:</b>		424690				
<b>Dun Bradstreet Code:</b>		041167017				
<b>Chemical Name:</b>		Nitric acid 42 BE				
<b>Hazard Not Otherwise Classifie:</b>	False					
<b>Contact Name:</b>		BRENNTAG MID-SOUTH INC				
<b>Contact Type:</b>		Owner / Operator				
<b>Contact Email:</b>		dleigh@brenntag.com				
<b>Contact Work Phone:</b>		270-830-1303				
<b>Contact 24 Hour Phone:</b>		270-830-1303				
<b>Contact Mobile Phone:</b>						

**2021 Data**

<b>Facility ID:</b>	6794772				<b>Explosive:</b>	False
<b>Filing Year:</b>	2020(Tier2)				<b>Filing Type:</b>	302 312 RMP
<b>CAS No:</b>					<b>Max Daily Qty:</b>	39,153
<b>Solid:</b>	False				<b>Avg Daily Qty:</b>	21,693
<b>Liquid:</b>	True				<b>EHS:</b>	True
<b>Gas:</b>	False				<b>Below Thresholds:</b>	True
<b>Pure:</b>	False				<b>Trade Secret:</b>	
<b>Mixture:</b>	True					
<b>First Submit Date:</b>		2021-02-26(Tier2)				
<b>NAICS Code:</b>		424690				
<b>Dun Bradstreet Code:</b>		041167017				
<b>Chemical Name:</b>		Optin alka				
<b>Hazard Not Otherwise Classifie:</b>	False					
<b>Contact Name:</b>		BRENNTAG MID-SOUTH INC				
<b>Contact Type:</b>		Owner / Operator				
<b>Contact Email:</b>		dleigh@brenntag.com				
<b>Contact Work Phone:</b>		270-830-1303				
<b>Contact 24 Hour Phone:</b>		270-830-1303				
<b>Contact Mobile Phone:</b>						

**2021 Data**

<b>Facility ID:</b>	6794772				<b>Explosive:</b>	False
<b>Filing Year:</b>	2020(Tier2)				<b>Filing Type:</b>	302 312 RMP
<b>CAS No:</b>					<b>Max Daily Qty:</b>	226,500
<b>Solid:</b>	False				<b>Avg Daily Qty:</b>	15,274
<b>Liquid:</b>	True				<b>EHS:</b>	

Map Key	Number of Records	Direction	Distance (mi/ft)	Elev/Diff (ft)	Site	DB
<b>Gas:</b>	False				<b>Below Thresholds:</b>	
<b>Pure:</b>	False				<b>Trade Secret:</b>	
<b>Mixture:</b>	True					
<b>First Submit Date:</b>		2021-02-26(Tier2)				
<b>NAICS Code:</b>		424690				
<b>Dun Bradstreet Code:</b>		041167017				
<b>Chemical Name:</b>		Hydrochloric acid 18 BE				
<b>Hazard Not Otherwise Classifie:</b>	False					
<b>Contact Name:</b>		BRENNTAG MID-SOUTH INC				
<b>Contact Type:</b>		Owner / Operator				
<b>Contact Email:</b>		dleigh@brenntag.com				
<b>Contact Work Phone:</b>		270-830-1303				
<b>Contact 24 Hour Phone:</b>		270-830-1303				
<b>Contact Mobile Phone:</b>						

#### 2021 Data

<b>Facility ID:</b>	6794772	<b>Explosive:</b>	False
<b>Filing Year:</b>	2020(Tier2)	<b>Filing Type:</b>	302 312 RMP
<b>CAS No:</b>		<b>Max Daily Qty:</b>	11,770
<b>Solid:</b>	False	<b>Avg Daily Qty:</b>	6,195
<b>Liquid:</b>	True	<b>EHS:</b>	
<b>Gas:</b>	False	<b>Below Thresholds:</b>	
<b>Pure:</b>	False	<b>Trade Secret:</b>	
<b>Mixture:</b>	True		
<b>First Submit Date:</b>	2021-02-26(Tier2)		
<b>NAICS Code:</b>	424690		
<b>Dun Bradstreet Code:</b>	041167017		
<b>Chemical Name:</b>	NL3 solution		
<b>Hazard Not Otherwise Classifie:</b>	False		
<b>Contact Name:</b>	BRENNTAG MID-SOUTH INC		
<b>Contact Type:</b>	Owner / Operator		
<b>Contact Email:</b>	dleigh@brenntag.com		
<b>Contact Work Phone:</b>	270-830-1303		
<b>Contact 24 Hour Phone:</b>	270-830-1303		
<b>Contact Mobile Phone:</b>			

#### 2021 Data

<b>Facility ID:</b>	6794772	<b>Explosive:</b>	False
<b>Filing Year:</b>	2020(Tier2)	<b>Filing Type:</b>	302 312 RMP
<b>CAS No:</b>	1310583	<b>Max Daily Qty:</b>	74,350
<b>Solid:</b>	True	<b>Avg Daily Qty:</b>	35,978
<b>Liquid:</b>	False	<b>EHS:</b>	
<b>Gas:</b>	False	<b>Below Thresholds:</b>	
<b>Pure:</b>	False	<b>Trade Secret:</b>	
<b>Mixture:</b>	True		

**First Submit Date:** 2021-02-26(Tier2)  
**NAICS Code:** 424690  
**Dun Bradstreet Code:** 041167017  
**Chemical Name:** Dry caustic potash  
**Hazard Not Otherwise Classifie:** False  
**Contact Name:** BRENNTAG MID-SOUTH INC  
**Contact Type:** Owner / Operator  
**Contact Email:** dleigh@brenntag.com  
**Contact Work Phone:** 270-830-1303  
**Contact 24 Hour Phone:** 270-830-1303  
**Contact Mobile Phone:**

**2021 Data**

<b>Facility ID:</b>	6794772	<b>Explosive:</b>	False
<b>Filing Year:</b>	2020(Tier2)	<b>Filing Type:</b>	302 312 RMP
<b>CAS No:</b>		<b>Max Daily Qty:</b>	23,100
<b>Solid:</b>	True	<b>Avg Daily Qty:</b>	8,563
<b>Liquid:</b>	False	<b>EHS:</b>	
<b>Gas:</b>	False	<b>Below Thresholds:</b>	
<b>Pure:</b>	False	<b>Trade Secret:</b>	
<b>Mixture:</b>	True		

**First Submit Date:** 2021-02-26(Tier2)  
**NAICS Code:** 424690  
**Dun Bradstreet Code:** 041167017  
**Chemical Name:** FB 400  
**Hazard Not Otherwise Classifie:** False  
**Contact Name:** BRENNTAG MID-SOUTH INC  
**Contact Type:** Owner / Operator  
**Contact Email:** dleigh@brenntag.com  
**Contact Work Phone:** 270-830-1303  
**Contact 24 Hour Phone:** 270-830-1303  
**Contact Mobile Phone:**

**2021 Data**

<b>Facility ID:</b>	6794772	<b>Explosive:</b>	False
<b>Filing Year:</b>	2020(Tier2)	<b>Filing Type:</b>	302 312 RMP
<b>CAS No:</b>		<b>Max Daily Qty:</b>	29,048
<b>Solid:</b>	False	<b>Avg Daily Qty:</b>	15,771
<b>Liquid:</b>	True	<b>EHS:</b>	
<b>Gas:</b>	False	<b>Below Thresholds:</b>	
<b>Pure:</b>	False	<b>Trade Secret:</b>	
<b>Mixture:</b>	True		

**First Submit Date:** 2021-02-26(Tier2)  
**NAICS Code:** 424690  
**Dun Bradstreet Code:** 041167017

Map Key	Number of Records	Direction	Distance (mi/ft)	Elev/Diff (ft)	Site	DB
---------	-------------------	-----------	------------------	----------------	------	----

**Chemical Name:** Ferric chloride 38-42%  
**Hazard Not Otherwise Classifie:** False  
**Contact Name:** BRENNTAG MID-SOUTH INC  
**Contact Type:** Owner / Operator  
**Contact Email:** dleigh@brenntag.com  
**Contact Work Phone:** 270-830-1303  
**Contact 24 Hour Phone:** 270-830-1303  
**Contact Mobile Phone:**

**2021 Data**

<b>Facility ID:</b>	6794772	<b>Explosive:</b>	False
<b>Filing Year:</b>	2020(Tier2)	<b>Filing Type:</b>	302 312 RMP
<b>CAS No:</b>		<b>Max Daily Qty:</b>	11,485
<b>Solid:</b>	False	<b>Avg Daily Qty:</b>	3,226
<b>Liquid:</b>	True	<b>EHS:</b>	
<b>Gas:</b>	False	<b>Below Thresholds:</b>	
<b>Pure:</b>	False	<b>Trade Secret:</b>	
<b>Mixture:</b>	True		
<b>First Submit Date:</b>	2021-02-26(Tier2)		
<b>NAICS Code:</b>	424690		
<b>Dun Bradstreet Code:</b>	041167017		
<b>Chemical Name:</b>	Glycolic acid 70%		
<b>Hazard Not Otherwise Classifie:</b>	False		
<b>Contact Name:</b>	BRENNTAG MID-SOUTH INC		
<b>Contact Type:</b>	Owner / Operator		
<b>Contact Email:</b>	dleigh@brenntag.com		
<b>Contact Work Phone:</b>	270-830-1303		
<b>Contact 24 Hour Phone:</b>	270-830-1303		
<b>Contact Mobile Phone:</b>			

**2021 Data**

<b>Facility ID:</b>	6794772	<b>Explosive:</b>	False
<b>Filing Year:</b>	2020(Tier2)	<b>Filing Type:</b>	302 312 RMP
<b>CAS No:</b>	1317653	<b>Max Daily Qty:</b>	65,550
<b>Solid:</b>	True	<b>Avg Daily Qty:</b>	31,097
<b>Liquid:</b>	False	<b>EHS:</b>	
<b>Gas:</b>	False	<b>Below Thresholds:</b>	
<b>Pure:</b>	True	<b>Trade Secret:</b>	
<b>Mixture:</b>	False		
<b>First Submit Date:</b>	2021-02-26(Tier2)		
<b>NAICS Code:</b>	424690		
<b>Dun Bradstreet Code:</b>	041167017		
<b>Chemical Name:</b>	Hubercarb® G260		
<b>Hazard Not Otherwise Classifie:</b>	False		
<b>Contact Name:</b>	BRENNTAG MID-SOUTH INC		

Map Key	Number of Records	Direction	Distance (mi/ft)	Elev/Diff (ft)	Site	DB
---------	-------------------	-----------	------------------	----------------	------	----

**Contact Type:** Owner / Operator  
**Contact Email:** dleigh@brenntag.com  
**Contact Work Phone:** 270-830-1303  
**Contact 24 Hour Phone:** 270-830-1303  
**Contact Mobile Phone:**

**2021 Data**

<b>Facility ID:</b>	6794772	<b>Explosive:</b>	False
<b>Filing Year:</b>	2020(Tier2)	<b>Filing Type:</b>	302 312 RMP
<b>CAS No:</b>		<b>Max Daily Qty:</b>	13,200
<b>Solid:</b>	True	<b>Avg Daily Qty:</b>	12,721
<b>Liquid:</b>	True	<b>EHS:</b>	True
<b>Gas:</b>	False	<b>Below Thresholds:</b>	True
<b>Pure:</b>	False	<b>Trade Secret:</b>	
<b>Mixture:</b>	True		
<b>First Submit Date:</b>	2021-02-26(Tier2)		
<b>NAICS Code:</b>	424690		
<b>Dun Bradstreet Code:</b>	041167017		
<b>Chemical Name:</b>	Pluronic® L 62		
<b>Hazard Not Otherwise Classifie:</b>	False		
<b>Contact Name:</b>	BRENNTAG MID-SOUTH INC		
<b>Contact Type:</b>	Owner / Operator		
<b>Contact Email:</b>	dleigh@brenntag.com		
<b>Contact Work Phone:</b>	270-830-1303		
<b>Contact 24 Hour Phone:</b>	270-830-1303		
<b>Contact Mobile Phone:</b>			

**2021 Data**

<b>Facility ID:</b>	6794772	<b>Explosive:</b>	False
<b>Filing Year:</b>	2020(Tier2)	<b>Filing Type:</b>	302 312 RMP
<b>CAS No:</b>		<b>Max Daily Qty:</b>	51,000
<b>Solid:</b>	False	<b>Avg Daily Qty:</b>	38,250
<b>Liquid:</b>	True	<b>EHS:</b>	
<b>Gas:</b>	False	<b>Below Thresholds:</b>	
<b>Pure:</b>	False	<b>Trade Secret:</b>	
<b>Mixture:</b>	True		
<b>First Submit Date:</b>	2021-02-26(Tier2)		
<b>NAICS Code:</b>	424690		
<b>Dun Bradstreet Code:</b>	041167017		
<b>Chemical Name:</b>	Polyethylene glycol 400		
<b>Hazard Not Otherwise Classifie:</b>	False		
<b>Contact Name:</b>	BRENNTAG MID-SOUTH INC		
<b>Contact Type:</b>	Owner / Operator		
<b>Contact Email:</b>	dleigh@brenntag.com		
<b>Contact Work Phone:</b>	270-830-1303		

Map Key	Number of Records	Direction	Distance (mi/ft)	Elev/Diff (ft)	Site	DB
---------	-------------------	-----------	------------------	----------------	------	----

Contact 24 Hour Phone: 270-830-1303  
 Contact Mobile Phone:

**2021 Data**

<b>Facility ID:</b>	6794772	<b>Explosive:</b>	False
<b>Filing Year:</b>	2020(Tier2)	<b>Filing Type:</b>	302 312 RMP
<b>CAS No:</b>		<b>Max Daily Qty:</b>	48,000
<b>Solid:</b>	False	<b>Avg Daily Qty:</b>	48,000
<b>Liquid:</b>	True	<b>EHS:</b>	
<b>Gas:</b>	False	<b>Below Thresholds:</b>	
<b>Pure:</b>	False	<b>Trade Secret:</b>	
<b>Mixture:</b>	True		
<b>First Submit Date:</b>	2021-02-26(Tier2)		
<b>NAICS Code:</b>	424690		
<b>Dun Bradstreet Code:</b>	041167017		
<b>Chemical Name:</b>	Potassium acetate 60%		
<b>Hazard Not Otherwise Classifie:</b>	False		
<b>Contact Name:</b>	BRENNTAG MID-SOUTH INC		
<b>Contact Type:</b>	Owner / Operator		
<b>Contact Email:</b>	dleigh@brenntag.com		
<b>Contact Work Phone:</b>	270-830-1303		
<b>Contact 24 Hour Phone:</b>	270-830-1303		
<b>Contact Mobile Phone:</b>			

**2021 Data**

<b>Facility ID:</b>	6794772	<b>Explosive:</b>	False
<b>Filing Year:</b>	2020(Tier2)	<b>Filing Type:</b>	302 312 RMP
<b>CAS No:</b>		<b>Max Daily Qty:</b>	48,000
<b>Solid:</b>	False	<b>Avg Daily Qty:</b>	44,987
<b>Liquid:</b>	True	<b>EHS:</b>	
<b>Gas:</b>	False	<b>Below Thresholds:</b>	
<b>Pure:</b>	False	<b>Trade Secret:</b>	
<b>Mixture:</b>	True		
<b>First Submit Date:</b>	2021-02-26(Tier2)		
<b>NAICS Code:</b>	424690		
<b>Dun Bradstreet Code:</b>	041167017		
<b>Chemical Name:</b>	Sodium hydroxide 30%		
<b>Hazard Not Otherwise Classifie:</b>	False		
<b>Contact Name:</b>	BRENNTAG MID-SOUTH INC		
<b>Contact Type:</b>	Owner / Operator		
<b>Contact Email:</b>	dleigh@brenntag.com		
<b>Contact Work Phone:</b>	270-830-1303		
<b>Contact 24 Hour Phone:</b>	270-830-1303		
<b>Contact Mobile Phone:</b>			

Map Key	Number of Records	Direction	Distance (mi/ft)	Elev/Diff (ft)	Site	DB
---------	-------------------	-----------	------------------	----------------	------	----

**2021 Data**

<b>Facility ID:</b>	6794772	<b>Explosive:</b>	False
<b>Filing Year:</b>	2020(Tier2)	<b>Filing Type:</b>	302 312 RMP
<b>CAS No:</b>		<b>Max Daily Qty:</b>	2,023,741
<b>Solid:</b>	False	<b>Avg Daily Qty:</b>	680,873
<b>Liquid:</b>	True	<b>EHS:</b>	
<b>Gas:</b>	False	<b>Below Thresholds:</b>	
<b>Pure:</b>	False	<b>Trade Secret:</b>	
<b>Mixture:</b>	True		
<b>First Submit Date:</b>	2021-02-26(Tier2)		
<b>NAICS Code:</b>	424690		
<b>Dun Bradstreet Code:</b>	041167017		
<b>Chemical Name:</b>	Hydrochloric acid 20 BE		
<b>Hazard Not Otherwise Classifie:</b>	False		
<b>Contact Name:</b>	BRENNTAG MID-SOUTH INC		
<b>Contact Type:</b>	Owner / Operator		
<b>Contact Email:</b>	dleigh@brenntag.com		
<b>Contact Work Phone:</b>	270-830-1303		
<b>Contact 24 Hour Phone:</b>	270-830-1303		
<b>Contact Mobile Phone:</b>			

**2021 Data**

<b>Facility ID:</b>	6794772	<b>Explosive:</b>	False
<b>Filing Year:</b>	2020(Tier2)	<b>Filing Type:</b>	302 312 RMP
<b>CAS No:</b>		<b>Max Daily Qty:</b>	94,500
<b>Solid:</b>	False	<b>Avg Daily Qty:</b>	57,054
<b>Liquid:</b>	True	<b>EHS:</b>	
<b>Gas:</b>	False	<b>Below Thresholds:</b>	
<b>Pure:</b>	False	<b>Trade Secret:</b>	
<b>Mixture:</b>	True		
<b>First Submit Date:</b>	2021-02-26(Tier2)		
<b>NAICS Code:</b>	424690		
<b>Dun Bradstreet Code:</b>	041167017		
<b>Chemical Name:</b>	Hydrogen peroxide 3%		
<b>Hazard Not Otherwise Classifie:</b>	False		
<b>Contact Name:</b>	BRENNTAG MID-SOUTH INC		
<b>Contact Type:</b>	Owner / Operator		
<b>Contact Email:</b>	dleigh@brenntag.com		
<b>Contact Work Phone:</b>	270-830-1303		
<b>Contact 24 Hour Phone:</b>	270-830-1303		
<b>Contact Mobile Phone:</b>			

**2021 Data**

<b>Facility ID:</b>	6794772	<b>Explosive:</b>	False
<b>Filing Year:</b>	2020(Tier2)	<b>Filing Type:</b>	302



Map Key	Number of Records	Direction	Distance (mi/ft)	Elev/Diff (ft)	Site	DB
---------	-------------------	-----------	------------------	----------------	------	----

<b>CAS No:</b>						312
<b>Solid:</b>	False					RMP
<b>Liquid:</b>	True					15,502
<b>Gas:</b>	False					5,909
<b>Pure:</b>	False					True
<b>Mixture:</b>	True					
<b>First Submit Date:</b>		2021-02-26(Tier2)				
<b>NAICS Code:</b>		424690				
<b>Dun Bradstreet Code:</b>		041167017				
<b>Chemical Name:</b>		Sulfuric acid 50% by vol				
<b>Hazard Not Otherwise Classifie:</b>	False					
<b>Contact Name:</b>		BRENNTAG MID-SOUTH INC				
<b>Contact Type:</b>		Owner / Operator				
<b>Contact Email:</b>		dleigh@brenntag.com				
<b>Contact Work Phone:</b>		270-830-1303				
<b>Contact 24 Hour Phone:</b>		270-830-1303				
<b>Contact Mobile Phone:</b>						

**2021 Data**

<b>Facility ID:</b>	6794772			<b>Explosive:</b>	False
<b>Filing Year:</b>	2020(Tier2)			<b>Filing Type:</b>	302
					312
					RMP
<b>CAS No:</b>				<b>Max Daily Qty:</b>	227,567
<b>Solid:</b>	False			<b>Avg Daily Qty:</b>	150,218
<b>Liquid:</b>	True			<b>EHS:</b>	
<b>Gas:</b>	False			<b>Below Thresholds:</b>	
<b>Pure:</b>	False			<b>Trade Secret:</b>	
<b>Mixture:</b>	True				
<b>First Submit Date:</b>		2021-02-26(Tier2)			
<b>NAICS Code:</b>		424690			
<b>Dun Bradstreet Code:</b>		041167017			
<b>Chemical Name:</b>		Hydrogen peroxide 50%			
<b>Hazard Not Otherwise Classifie:</b>	False				
<b>Contact Name:</b>		BRENNTAG MID-SOUTH INC			
<b>Contact Type:</b>		Owner / Operator			
<b>Contact Email:</b>		dleigh@brenntag.com			
<b>Contact Work Phone:</b>		270-830-1303			
<b>Contact 24 Hour Phone:</b>		270-830-1303			
<b>Contact Mobile Phone:</b>					

**2021 Data**

<b>Facility ID:</b>	6794772			<b>Explosive:</b>	False
<b>Filing Year:</b>	2020(Tier2)			<b>Filing Type:</b>	302
					312
					RMP
<b>CAS No:</b>				<b>Max Daily Qty:</b>	2,800
<b>Solid:</b>	False			<b>Avg Daily Qty:</b>	2,800

Map Key	Number of Records	Direction	Distance (mi/ft)	Elev/Diff (ft)	Site	DB
<b>Liquid:</b>	True				<b>EHS:</b>	
<b>Gas:</b>	False				<b>Below Thresholds:</b>	True
<b>Pure:</b>	False				<b>Trade Secret:</b>	
<b>Mixture:</b>	True					
<b>First Submit Date:</b>		2021-02-26(Tier2)				
<b>NAICS Code:</b>		424690				
<b>Dun Bradstreet Code:</b>		041167017				
<b>Chemical Name:</b>		Hydrogen peroxide 7.5%				
<b>Hazard Not Otherwise Classifie:</b>	False					
<b>Contact Name:</b>		BRENNTAG MID-SOUTH INC				
<b>Contact Type:</b>		Owner / Operator				
<b>Contact Email:</b>		dleigh@brenntag.com				
<b>Contact Work Phone:</b>		270-830-1303				
<b>Contact 24 Hour Phone:</b>		270-830-1303				
<b>Contact Mobile Phone:</b>						

#### 2021 Data

<b>Facility ID:</b>	6794772			<b>Explosive:</b>	False
<b>Filing Year:</b>	2020(Tier2)			<b>Filing Type:</b>	302 312 RMP
<b>CAS No:</b>				<b>Max Daily Qty:</b>	12,400
<b>Solid:</b>	True			<b>Avg Daily Qty:</b>	7,088
<b>Liquid:</b>	False			<b>EHS:</b>	
<b>Gas:</b>	False			<b>Below Thresholds:</b>	
<b>Pure:</b>	False			<b>Trade Secret:</b>	
<b>Mixture:</b>	True				
<b>First Submit Date:</b>		2021-02-26(Tier2)			
<b>NAICS Code:</b>		424690			
<b>Dun Bradstreet Code:</b>		041167017			
<b>Chemical Name:</b>		Celatom® FW-50			
<b>Hazard Not Otherwise Classifie:</b>	False				
<b>Contact Name:</b>		BRENNTAG MID-SOUTH INC			
<b>Contact Type:</b>		Owner / Operator			
<b>Contact Email:</b>		dleigh@brenntag.com			
<b>Contact Work Phone:</b>		270-830-1303			
<b>Contact 24 Hour Phone:</b>		270-830-1303			
<b>Contact Mobile Phone:</b>					

#### 2021 Data

<b>Facility ID:</b>	6794772			<b>Explosive:</b>	False
<b>Filing Year:</b>	2020(Tier2)			<b>Filing Type:</b>	302 312 RMP
<b>CAS No:</b>				<b>Max Daily Qty:</b>	1,780
<b>Solid:</b>	False			<b>Avg Daily Qty:</b>	774
<b>Liquid:</b>	True			<b>EHS:</b>	True
<b>Gas:</b>	False			<b>Below Thresholds:</b>	True
<b>Pure:</b>	False			<b>Trade Secret:</b>	

Map Key	Number of Records	Direction	Distance (mi/ft)	Elev/Diff (ft)	Site	DB
---------	-------------------	-----------	------------------	----------------	------	----

**Mixture:** True  
**First Submit Date:** 2021-02-26(Tier2)  
**NAICS Code:** 424690  
**Dun Bradstreet Code:** 041167017  
**Chemical Name:** SULFURIC ACID 10%  
**Hazard Not Otherwise Classifie:** False  
**Contact Name:** BRENNTAG MID-SOUTH INC  
**Contact Type:** Owner / Operator  
**Contact Email:** dleigh@brenntag.com  
**Contact Work Phone:** 270-830-1303  
**Contact 24 Hour Phone:** 270-830-1303  
**Contact Mobile Phone:**

**2022 Data**

<b>Facility ID:</b> 7081507	<b>Explosive:</b> False
<b>Filing Year:</b> 2021(Tier2)	<b>Filing Type:</b>
<b>CAS No:</b> 12179043	<b>Max Daily Qty:</b> 12951
<b>Solid:</b> True	<b>Avg Daily Qty:</b> 5985
<b>Liquid:</b> False	<b>EHS:</b>
<b>Gas:</b> False	<b>Below Thresholds:</b>
<b>Pure:</b> True	<b>Trade Secret:</b>
<b>Mixture:</b> False	
<b>First Submit Date:</b> 2022-02-26(Tier2)	
<b>NAICS Code:</b> 424690	
<b>Dun Bradstreet Code:</b> 41167017	
<b>Chemical Name:</b> Three elephant® V-bor®	
<b>Hazard Not Otherwise Classifie:</b> False	
<b>Contact Name:</b> BRENNTAG MID-SOUTH INC	
<b>Contact Type:</b> Owner / Operator	
<b>Contact Email:</b> dleigh@brenntag.com	
<b>Contact Work Phone:</b> 270-830-1303	
<b>Contact 24 Hour Phone:</b> 270-830-1303	
<b>Contact Mobile Phone:</b>	

**2022 Data**

<b>Facility ID:</b> 7081507	<b>Explosive:</b> False
<b>Filing Year:</b> 2021(Tier2)	<b>Filing Type:</b>
<b>CAS No:</b> 10043353	<b>Max Daily Qty:</b> 44092
<b>Solid:</b> True	<b>Avg Daily Qty:</b> 15050
<b>Liquid:</b> False	<b>EHS:</b>
<b>Gas:</b> False	<b>Below Thresholds:</b>
<b>Pure:</b> True	<b>Trade Secret:</b>
<b>Mixture:</b> False	
<b>First Submit Date:</b> 2022-02-26(Tier2)	
<b>NAICS Code:</b> 424690	
<b>Dun Bradstreet Code:</b> 41167017	
<b>Chemical Name:</b> Boric acid	
<b>Hazard Not Otherwise Classifie:</b> False	

<i>Map Key</i>	<i>Number of Records</i>	<i>Direction</i>	<i>Distance (mi/ft)</i>	<i>Elev/Diff (ft)</i>	<i>Site</i>	<i>DB</i>
----------------	--------------------------	------------------	-------------------------	-----------------------	-------------	-----------

**Contact Name:** BRENNTAG MID-SOUTH INC  
**Contact Type:** Owner / Operator  
**Contact Email:** dleigh@brenntag.com  
**Contact Work Phone:** 270-830-1303  
**Contact 24 Hour Phone:** 270-830-1303  
**Contact Mobile Phone:**

2022 Data

<b>Facility ID:</b>	7081507	<b>Explosive:</b>	False
<b>Filing Year:</b>	2021(Tier2)	<b>Filing Type:</b>	
<b>CAS No:</b>		<b>Max Daily Qty:</b>	133800
<b>Solid:</b>	True	<b>Avg Daily Qty:</b>	43003
<b>Liquid:</b>	False	<b>EHS:</b>	
<b>Gas:</b>	False	<b>Below Thresholds:</b>	
<b>Pure:</b>	False	<b>Trade Secret:</b>	
<b>Mixture:</b>	True		
<b>First Submit Date:</b>	2022-02-26(Tier2)		
<b>NAICS Code:</b>	424690		
<b>Dun Bradstreet Code:</b>	41167017		
<b>Chemical Name:</b>	Caustic potash flake		
<b>Hazard Not Otherwise Classifie:</b>	False		
<b>Contact Name:</b>	BRENNTAG MID-SOUTH INC		
<b>Contact Type:</b>	Owner / Operator		
<b>Contact Email:</b>	dleigh@brenntag.com		
<b>Contact Work Phone:</b>	270-830-1303		
<b>Contact 24 Hour Phone:</b>	270-830-1303		
<b>Contact Mobile Phone:</b>			

2022 Data

<b>Facility ID:</b>	7081507	<b>Explosive:</b>	False
<b>Filing Year:</b>	2021(Tier2)	<b>Filing Type:</b>	
<b>CAS No:</b>		<b>Max Daily Qty:</b>	36900
<b>Solid:</b>	True	<b>Avg Daily Qty:</b>	10409
<b>Liquid:</b>	False	<b>EHS:</b>	
<b>Gas:</b>	False	<b>Below Thresholds:</b>	
<b>Pure:</b>	False	<b>Trade Secret:</b>	
<b>Mixture:</b>	True		
<b>First Submit Date:</b>	2022-02-26(Tier2)		
<b>NAICS Code:</b>	424690		
<b>Dun Bradstreet Code:</b>	41167017		
<b>Chemical Name:</b>	Celatom® FW-12		
<b>Hazard Not Otherwise Classifie:</b>	False		
<b>Contact Name:</b>	BRENNTAG MID-SOUTH INC		
<b>Contact Type:</b>	Owner / Operator		
<b>Contact Email:</b>	dleigh@brenntag.com		
<b>Contact Work Phone:</b>	270-830-1303		
<b>Contact 24 Hour Phone:</b>	270-830-1303		
<b>Contact Mobile Phone:</b>			

Map Key	Number of Records	Direction	Distance (mi/ft)	Elev/Diff (ft)	Site	DB
---------	-------------------	-----------	------------------	----------------	------	----

**2022 Data**

<b>Facility ID:</b>	7081507	<b>Explosive:</b>	False
<b>Filing Year:</b>	2021(Tier2)	<b>Filing Type:</b>	
<b>CAS No:</b>	141786	<b>Max Daily Qty:</b>	10790
<b>Solid:</b>	False	<b>Avg Daily Qty:</b>	3951
<b>Liquid:</b>	True	<b>EHS:</b>	
<b>Gas:</b>	False	<b>Below Thresholds:</b>	
<b>Pure:</b>	True	<b>Trade Secret:</b>	
<b>Mixture:</b>	False		
<b>First Submit Date:</b>	2022-02-26(Tier2)		
<b>NAICS Code:</b>	424690		
<b>Dun Bradstreet Code:</b>	41167017		
<b>Chemical Name:</b>	Ethyl acetate 99%		
<b>Hazard Not Otherwise Classifie:</b>	False		
<b>Contact Name:</b>	BRENNTAG MID-SOUTH INC		
<b>Contact Type:</b>	Owner / Operator		
<b>Contact Email:</b>	dleigh@brenntag.com		
<b>Contact Work Phone:</b>	270-830-1303		
<b>Contact 24 Hour Phone:</b>	270-830-1303		
<b>Contact Mobile Phone:</b>			

**2022 Data**

<b>Facility ID:</b>	7081507	<b>Explosive:</b>	False
<b>Filing Year:</b>	2021(Tier2)	<b>Filing Type:</b>	
<b>CAS No:</b>		<b>Max Daily Qty:</b>	10350
<b>Solid:</b>	True	<b>Avg Daily Qty:</b>	3881
<b>Liquid:</b>	False	<b>EHS:</b>	
<b>Gas:</b>	False	<b>Below Thresholds:</b>	
<b>Pure:</b>	False	<b>Trade Secret:</b>	
<b>Mixture:</b>	True		
<b>First Submit Date:</b>	2022-02-26(Tier2)		
<b>NAICS Code:</b>	424690		
<b>Dun Bradstreet Code:</b>	41167017		
<b>Chemical Name:</b>	FB 400		
<b>Hazard Not Otherwise Classifie:</b>	False		
<b>Contact Name:</b>	BRENNTAG MID-SOUTH INC		
<b>Contact Type:</b>	Owner / Operator		
<b>Contact Email:</b>	dleigh@brenntag.com		
<b>Contact Work Phone:</b>	270-830-1303		
<b>Contact 24 Hour Phone:</b>	270-830-1303		
<b>Contact Mobile Phone:</b>			

**2022 Data**

<b>Facility ID:</b>	7081507	<b>Explosive:</b>	False
<b>Filing Year:</b>	2021(Tier2)	<b>Filing Type:</b>	
<b>CAS No:</b>	74398713	<b>Max Daily Qty:</b>	13950

<b>Map Key</b>	<b>Number of Records</b>	<b>Direction</b>	<b>Distance (mi/ft)</b>	<b>Elev/Diff (ft)</b>	<b>Site</b>	<b>DB</b>
<b>Solid:</b>	False				<b>Avg Daily Qty:</b>	9305
<b>Liquid:</b>	True				<b>EHS:</b>	
<b>Gas:</b>	False				<b>Below Thresholds:</b>	
<b>Pure:</b>	True				<b>Trade Secret:</b>	
<b>Mixture:</b>	False					
<b>First Submit Date:</b>		2022-02-26(Tier2)				
<b>NAICS Code:</b>		424690				
<b>Dun Bradstreet Code:</b>		41167017				
<b>Chemical Name:</b>		Heloxy® modifier 505				
<b>Hazard Not Otherwise Classifie:</b>	False					
<b>Contact Name:</b>		BRENNTAG MID-SOUTH INC				
<b>Contact Type:</b>		Owner / Operator				
<b>Contact Email:</b>		dleigh@brenntag.com				
<b>Contact Work Phone:</b>		270-830-1303				
<b>Contact 24 Hour Phone:</b>		270-830-1303				
<b>Contact Mobile Phone:</b>						

**2022 Data**

<b>Facility ID:</b>	7081507			<b>Explosive:</b>	False
<b>Filing Year:</b>	2021(Tier2)			<b>Filing Type:</b>	
<b>CAS No:</b>				<b>Max Daily Qty:</b>	10880
<b>Solid:</b>	False			<b>Avg Daily Qty:</b>	5150
<b>Liquid:</b>	True			<b>EHS:</b>	
<b>Gas:</b>	False			<b>Below Thresholds:</b>	
<b>Pure:</b>	False			<b>Trade Secret:</b>	
<b>Mixture:</b>	True				
<b>First Submit Date:</b>		2022-02-26(Tier2)			
<b>NAICS Code:</b>		424690			
<b>Dun Bradstreet Code:</b>		41167017			
<b>Chemical Name:</b>		Pipe and well renew			
<b>Hazard Not Otherwise Classifie:</b>	False				
<b>Contact Name:</b>		BRENNTAG MID-SOUTH INC			
<b>Contact Type:</b>		Owner / Operator			
<b>Contact Email:</b>		dleigh@brenntag.com			
<b>Contact Work Phone:</b>		270-830-1303			
<b>Contact 24 Hour Phone:</b>		270-830-1303			
<b>Contact Mobile Phone:</b>					

**2022 Data**

<b>Facility ID:</b>	7081507			<b>Explosive:</b>	False
<b>Filing Year:</b>	2021(Tier2)			<b>Filing Type:</b>	
<b>CAS No:</b>				<b>Max Daily Qty:</b>	26114
<b>Solid:</b>	False			<b>Avg Daily Qty:</b>	10585
<b>Liquid:</b>	True			<b>EHS:</b>	
<b>Gas:</b>	False			<b>Below Thresholds:</b>	
<b>Pure:</b>	False			<b>Trade Secret:</b>	
<b>Mixture:</b>	True				
<b>First Submit Date:</b>		2022-02-26(Tier2)			

Map Key	Number of Records	Direction	Distance (mi/ft)	Elev/Diff (ft)	Site	DB
<b>NAICS Code:</b>			424690			
<b>Dun Bradstreet Code:</b>			41167017			
<b>Chemical Name:</b>			Sodium hydrogen sulfite 40%			
<b>Hazard Not Otherwise Classifie:</b>			False			
<b>Contact Name:</b>			BRENNTAG MID-SOUTH INC			
<b>Contact Type:</b>			Owner / Operator			
<b>Contact Email:</b>			dleigh@brenntag.com			
<b>Contact Work Phone:</b>			270-830-1303			
<b>Contact 24 Hour Phone:</b>			270-830-1303			
<b>Contact Mobile Phone:</b>						

**2022 Data**

<b>Facility ID:</b>	7081507	<b>Explosive:</b>	False
<b>Filing Year:</b>	2021(Tier2)	<b>Filing Type:</b>	
<b>CAS No:</b>	6834920	<b>Max Daily Qty:</b>	11250
<b>Solid:</b>	True	<b>Avg Daily Qty:</b>	4020
<b>Liquid:</b>	False	<b>EHS:</b>	
<b>Gas:</b>	False	<b>Below Thresholds:</b>	
<b>Pure:</b>	True	<b>Trade Secret:</b>	
<b>Mixture:</b>	False		
<b>First Submit Date:</b>	2022-02-26(Tier2)		
<b>NAICS Code:</b>	424690		
<b>Dun Bradstreet Code:</b>	41167017		
<b>Chemical Name:</b>	Sodium metasilicate		
<b>Hazard Not Otherwise Classifie:</b>	False		
<b>Contact Name:</b>	BRENNTAG MID-SOUTH INC		
<b>Contact Type:</b>	Owner / Operator		
<b>Contact Email:</b>	dleigh@brenntag.com		
<b>Contact Work Phone:</b>	270-830-1303		
<b>Contact 24 Hour Phone:</b>	270-830-1303		
<b>Contact Mobile Phone:</b>			

**2022 Data**

<b>Facility ID:</b>	7081507	<b>Explosive:</b>	False
<b>Filing Year:</b>	2021(Tier2)	<b>Filing Type:</b>	
<b>CAS No:</b>		<b>Max Daily Qty:</b>	21153
<b>Solid:</b>	False	<b>Avg Daily Qty:</b>	7368
<b>Liquid:</b>	True	<b>EHS:</b>	True
<b>Gas:</b>	False	<b>Below Thresholds:</b>	
<b>Pure:</b>	False	<b>Trade Secret:</b>	
<b>Mixture:</b>	True		
<b>First Submit Date:</b>	2022-02-26(Tier2)		
<b>NAICS Code:</b>	424690		
<b>Dun Bradstreet Code:</b>	41167017		
<b>Chemical Name:</b>	Sulfuric acid 15%		
<b>Hazard Not Otherwise Classifie:</b>	False		
<b>Contact Name:</b>	BRENNTAG MID-SOUTH INC		
<b>Contact Type:</b>	Owner / Operator		

Map Key	Number of Records	Direction	Distance (mi/ft)	Elev/Diff (ft)	Site	DB
---------	-------------------	-----------	------------------	----------------	------	----

**Contact Email:** dleigh@brenntag.com  
**Contact Work Phone:** 270-830-1303  
**Contact 24 Hour Phone:** 270-830-1303  
**Contact Mobile Phone:**

**2022 Data**

<b>Facility ID:</b>	7081507	<b>Explosive:</b>	False
<b>Filing Year:</b>	2021(Tier2)	<b>Filing Type:</b>	
<b>CAS No:</b>		<b>Max Daily Qty:</b>	509124
<b>Solid:</b>	False	<b>Avg Daily Qty:</b>	247547
<b>Liquid:</b>	True	<b>EHS:</b>	True
<b>Gas:</b>	False	<b>Below Thresholds:</b>	
<b>Pure:</b>	False	<b>Trade Secret:</b>	
<b>Mixture:</b>	True		
<b>First Submit Date:</b>	2022-02-26(Tier2)		
<b>NAICS Code:</b>	424690		
<b>Dun Bradstreet Code:</b>	41167017		
<b>Chemical Name:</b>	Sulfuric acid 66 BE		
<b>Hazard Not Otherwise Classifie:</b>	False		
<b>Contact Name:</b>	BRENNTAG MID-SOUTH INC		
<b>Contact Type:</b>	Owner / Operator		
<b>Contact Email:</b>	dleigh@brenntag.com		
<b>Contact Work Phone:</b>	270-830-1303		
<b>Contact 24 Hour Phone:</b>	270-830-1303		
<b>Contact Mobile Phone:</b>			

**2022 Data**

<b>Facility ID:</b>	7081507	<b>Explosive:</b>	False
<b>Filing Year:</b>	2021(Tier2)	<b>Filing Type:</b>	
<b>CAS No:</b>		<b>Max Daily Qty:</b>	10000
<b>Solid:</b>	False	<b>Avg Daily Qty:</b>	7026
<b>Liquid:</b>	True	<b>EHS:</b>	
<b>Gas:</b>	False	<b>Below Thresholds:</b>	
<b>Pure:</b>	False	<b>Trade Secret:</b>	
<b>Mixture:</b>	True		
<b>First Submit Date:</b>	2022-02-26(Tier2)		
<b>NAICS Code:</b>	424690		
<b>Dun Bradstreet Code:</b>	41167017		
<b>Chemical Name:</b>	N-4-50		
<b>Hazard Not Otherwise Classifie:</b>	False		
<b>Contact Name:</b>	BRENNTAG MID-SOUTH INC		
<b>Contact Type:</b>	Owner / Operator		
<b>Contact Email:</b>	dleigh@brenntag.com		
<b>Contact Work Phone:</b>	270-830-1303		
<b>Contact 24 Hour Phone:</b>	270-830-1303		
<b>Contact Mobile Phone:</b>			

**2022 Data**



<b>Facility ID:</b>	7081507	<b>Explosive:</b>	False
<b>Filing Year:</b>	2021(Tier2)	<b>Filing Type:</b>	
<b>CAS No:</b>		<b>Max Daily Qty:</b>	84650
<b>Solid:</b>	True	<b>Avg Daily Qty:</b>	16817
<b>Liquid:</b>	False	<b>EHS:</b>	
<b>Gas:</b>	False	<b>Below Thresholds:</b>	
<b>Pure:</b>	False	<b>Trade Secret:</b>	
<b>Mixture:</b>	True		
<b>First Submit Date:</b>	2022-02-26(Tier2)		
<b>NAICS Code:</b>	424690		
<b>Dun Bradstreet Code:</b>	41167017		
<b>Chemical Name:</b>	Pels® Caustic soda beads		
<b>Hazard Not Otherwise Classifie:</b>	False		
<b>Contact Name:</b>	BRENNTAG MID-SOUTH INC		
<b>Contact Type:</b>	Owner / Operator		
<b>Contact Email:</b>	dleigh@brenntag.com		
<b>Contact Work Phone:</b>	270-830-1303		
<b>Contact 24 Hour Phone:</b>	270-830-1303		
<b>Contact Mobile Phone:</b>			

**2022 Data**

<b>Facility ID:</b>	7081507	<b>Explosive:</b>	False
<b>Filing Year:</b>	2021(Tier2)	<b>Filing Type:</b>	
<b>CAS No:</b>		<b>Max Daily Qty:</b>	13200
<b>Solid:</b>	False	<b>Avg Daily Qty:</b>	9013
<b>Liquid:</b>	True	<b>EHS:</b>	True
<b>Gas:</b>	False	<b>Below Thresholds:</b>	True
<b>Pure:</b>	False	<b>Trade Secret:</b>	
<b>Mixture:</b>	True		
<b>First Submit Date:</b>	2022-02-26(Tier2)		
<b>NAICS Code:</b>	424690		
<b>Dun Bradstreet Code:</b>	41167017		
<b>Chemical Name:</b>	Pluronic® L 62		
<b>Hazard Not Otherwise Classifie:</b>	False		
<b>Contact Name:</b>	BRENNTAG MID-SOUTH INC		
<b>Contact Type:</b>	Owner / Operator		
<b>Contact Email:</b>	dleigh@brenntag.com		
<b>Contact Work Phone:</b>	270-830-1303		
<b>Contact 24 Hour Phone:</b>	270-830-1303		
<b>Contact Mobile Phone:</b>			

**2022 Data**

<b>Facility ID:</b>	7081507	<b>Explosive:</b>	False
<b>Filing Year:</b>	2021(Tier2)	<b>Filing Type:</b>	
<b>CAS No:</b>		<b>Max Daily Qty:</b>	11000
<b>Solid:</b>	False	<b>Avg Daily Qty:</b>	11000
<b>Liquid:</b>	True	<b>EHS:</b>	True

Map Key	Number of Records	Direction	Distance (mi/ft)	Elev/Diff (ft)	Site	DB
---------	-------------------	-----------	------------------	----------------	------	----

Gas:	False				<b>Below Thresholds:</b>	
Pure:	False				<b>Trade Secret:</b>	
Mixture:	True					
First Submit Date:		2022-02-26(Tier2)				
NAICS Code:		424690				
Dun Bradstreet Code:		41167017				
Chemical Name:		SCI-62® algicide				
Hazard Not Otherwise Classifie:	False					
Contact Name:		BRENNTAG MID-SOUTH INC				
Contact Type:		Owner / Operator				
Contact Email:		dleigh@brenntag.com				
Contact Work Phone:		270-830-1303				
Contact 24 Hour Phone:		270-830-1303				
Contact Mobile Phone:						

**2022 Data**

Facility ID:	7081507			<b>Explosive:</b>	False
Filing Year:	2021(Tier2)			<b>Filing Type:</b>	
CAS No:	10043524			<b>Max Daily Qty:</b>	102450
Solid:	True			<b>Avg Daily Qty:</b>	44099
Liquid:	False			<b>EHS:</b>	
Gas:	False			<b>Below Thresholds:</b>	
Pure:	True			<b>Trade Secret:</b>	
Mixture:	False				
First Submit Date:		2022-02-26(Tier2)			
NAICS Code:		424690			
Dun Bradstreet Code:		41167017			
Chemical Name:		Anhydrous calcium chloride			
Hazard Not Otherwise Classifie:	False				
Contact Name:		BRENNTAG MID-SOUTH INC			
Contact Type:		Owner / Operator			
Contact Email:		dleigh@brenntag.com			
Contact Work Phone:		270-830-1303			
Contact 24 Hour Phone:		270-830-1303			
Contact Mobile Phone:					

**2022 Data**

Facility ID:	7081507			<b>Explosive:</b>	False
Filing Year:	2021(Tier2)			<b>Filing Type:</b>	
CAS No:				<b>Max Daily Qty:</b>	12400
Solid:	True			<b>Avg Daily Qty:</b>	1845
Liquid:	False			<b>EHS:</b>	
Gas:	False			<b>Below Thresholds:</b>	
Pure:	False			<b>Trade Secret:</b>	
Mixture:	True				
First Submit Date:		2022-02-26(Tier2)			
NAICS Code:		424690			
Dun Bradstreet Code:		41167017			

<i>Map Key</i>	<i>Number of Records</i>	<i>Direction</i>	<i>Distance (mi/ft)</i>	<i>Elev/Diff (ft)</i>	<i>Site</i>	<i>DB</i>
----------------	--------------------------	------------------	-------------------------	-----------------------	-------------	-----------

**Chemical Name:** Celatom® FW-50  
**Hazard Not Otherwise Classifie:** False  
**Contact Name:** BRENNTAG MID-SOUTH INC  
**Contact Type:** Owner / Operator  
**Contact Email:** dleigh@brenntag.com  
**Contact Work Phone:** 270-830-1303  
**Contact 24 Hour Phone:** 270-830-1303  
**Contact Mobile Phone:**

**2022 Data**

<b>Facility ID:</b>	7081507	<b>Explosive:</b>	False
<b>Filing Year:</b>	2021(Tier2)	<b>Filing Type:</b>	
<b>CAS No:</b>		<b>Max Daily Qty:</b>	13304
<b>Solid:</b>	False	<b>Avg Daily Qty:</b>	5137
<b>Liquid:</b>	True	<b>EHS:</b>	
<b>Gas:</b>	False	<b>Below Thresholds:</b>	
<b>Pure:</b>	False	<b>Trade Secret:</b>	
<b>Mixture:</b>	True		
<b>First Submit Date:</b>	2022-02-26(Tier2)		
<b>NAICS Code:</b>	424690		
<b>Dun Bradstreet Code:</b>	41167017		
<b>Chemical Name:</b>	Chromalloy PPB-006		
<b>Hazard Not Otherwise Classifie:</b>	False		
<b>Contact Name:</b>	BRENNTAG MID-SOUTH INC		
<b>Contact Type:</b>	Owner / Operator		
<b>Contact Email:</b>	dleigh@brenntag.com		
<b>Contact Work Phone:</b>	270-830-1303		
<b>Contact 24 Hour Phone:</b>	270-830-1303		
<b>Contact Mobile Phone:</b>			

**2022 Data**

<b>Facility ID:</b>	7081507	<b>Explosive:</b>	False
<b>Filing Year:</b>	2021(Tier2)	<b>Filing Type:</b>	
<b>CAS No:</b>		<b>Max Daily Qty:</b>	42900
<b>Solid:</b>	False	<b>Avg Daily Qty:</b>	18500
<b>Liquid:</b>	True	<b>EHS:</b>	
<b>Gas:</b>	False	<b>Below Thresholds:</b>	
<b>Pure:</b>	False	<b>Trade Secret:</b>	
<b>Mixture:</b>	True		
<b>First Submit Date:</b>	2022-02-26(Tier2)		
<b>NAICS Code:</b>	424690		
<b>Dun Bradstreet Code:</b>	41167017		
<b>Chemical Name:</b>	Hi-clear®		
<b>Hazard Not Otherwise Classifie:</b>	False		
<b>Contact Name:</b>	BRENNTAG MID-SOUTH INC		
<b>Contact Type:</b>	Owner / Operator		
<b>Contact Email:</b>	dleigh@brenntag.com		
<b>Contact Work Phone:</b>	270-830-1303		

Contact 24 Hour Phone: 270-830-1303  
 Contact Mobile Phone:

**2022 Data**

<b>Facility ID:</b>	7081507	<b>Explosive:</b>	False
<b>Filing Year:</b>	2021(Tier2)	<b>Filing Type:</b>	
<b>CAS No:</b>		<b>Max Daily Qty:</b>	14580
<b>Solid:</b>	False	<b>Avg Daily Qty:</b>	3959
<b>Liquid:</b>	True	<b>EHS:</b>	
<b>Gas:</b>	False	<b>Below Thresholds:</b>	
<b>Pure:</b>	False	<b>Trade Secret:</b>	
<b>Mixture:</b>	True		
<b>First Submit Date:</b>	2022-02-26(Tier2)		
<b>NAICS Code:</b>	424690		
<b>Dun Bradstreet Code:</b>	41167017		
<b>Chemical Name:</b>	Hydrogen peroxide 20%		
<b>Hazard Not Otherwise Classifie:</b>	False		
<b>Contact Name:</b>	BRENNTAG MID-SOUTH INC		
<b>Contact Type:</b>	Owner / Operator		
<b>Contact Email:</b>	dleigh@brenntag.com		
<b>Contact Work Phone:</b>	270-830-1303		
<b>Contact 24 Hour Phone:</b>	270-830-1303		
<b>Contact Mobile Phone:</b>			

**2022 Data**

<b>Facility ID:</b>	7081507	<b>Explosive:</b>	False
<b>Filing Year:</b>	2021(Tier2)	<b>Filing Type:</b>	
<b>CAS No:</b>		<b>Max Daily Qty:</b>	110122
<b>Solid:</b>	False	<b>Avg Daily Qty:</b>	36133
<b>Liquid:</b>	True	<b>EHS:</b>	
<b>Gas:</b>	False	<b>Below Thresholds:</b>	
<b>Pure:</b>	False	<b>Trade Secret:</b>	
<b>Mixture:</b>	True		
<b>First Submit Date:</b>	2022-02-26(Tier2)		
<b>NAICS Code:</b>	424690		
<b>Dun Bradstreet Code:</b>	41167017		
<b>Chemical Name:</b>	Sno-glo bleach		
<b>Hazard Not Otherwise Classifie:</b>	False		
<b>Contact Name:</b>	BRENNTAG MID-SOUTH INC		
<b>Contact Type:</b>	Owner / Operator		
<b>Contact Email:</b>	dleigh@brenntag.com		
<b>Contact Work Phone:</b>	270-830-1303		
<b>Contact 24 Hour Phone:</b>	270-830-1303		
<b>Contact Mobile Phone:</b>			

**2022 Data**

<b>Facility ID:</b>	7081507	<b>Explosive:</b>	False
---------------------	---------	-------------------	-------

Map Key	Number of Records	Direction	Distance (mi/ft)	Elev/Diff (ft)	Site	DB
---------	-------------------	-----------	------------------	----------------	------	----

<b>Filing Year:</b>	2021(Tier2)				<b>Filing Type:</b>	
<b>CAS No:</b>					<b>Max Daily Qty:</b>	42666
<b>Solid:</b>	False				<b>Avg Daily Qty:</b>	38696
<b>Liquid:</b>	True				<b>EHS:</b>	
<b>Gas:</b>	False				<b>Below Thresholds:</b>	
<b>Pure:</b>	False				<b>Trade Secret:</b>	
<b>Mixture:</b>	True					
<b>First Submit Date:</b>	2022-02-26(Tier2)					
<b>NAICS Code:</b>	424690					
<b>Dun Bradstreet Code:</b>	41167017					
<b>Chemical Name:</b>	Sodium carbonate 30%					
<b>Hazard Not Otherwise Classifie:</b>	False					
<b>Contact Name:</b>	BRENNTAG MID-SOUTH INC					
<b>Contact Type:</b>	Owner / Operator					
<b>Contact Email:</b>	dleigh@brenntag.com					
<b>Contact Work Phone:</b>	270-830-1303					
<b>Contact 24 Hour Phone:</b>	270-830-1303					
<b>Contact Mobile Phone:</b>						

2022 Data

<b>Facility ID:</b>	7081507				<b>Explosive:</b>	False
<b>Filing Year:</b>	2021(Tier2)				<b>Filing Type:</b>	
<b>CAS No:</b>					<b>Max Daily Qty:</b>	48000
<b>Solid:</b>	False				<b>Avg Daily Qty:</b>	47819
<b>Liquid:</b>	True				<b>EHS:</b>	
<b>Gas:</b>	False				<b>Below Thresholds:</b>	
<b>Pure:</b>	False				<b>Trade Secret:</b>	
<b>Mixture:</b>	True					
<b>First Submit Date:</b>	2022-02-26(Tier2)					
<b>NAICS Code:</b>	424690					
<b>Dun Bradstreet Code:</b>	41167017					
<b>Chemical Name:</b>	Sodium hydroxide 30%					
<b>Hazard Not Otherwise Classifie:</b>	False					
<b>Contact Name:</b>	BRENNTAG MID-SOUTH INC					
<b>Contact Type:</b>	Owner / Operator					
<b>Contact Email:</b>	dleigh@brenntag.com					
<b>Contact Work Phone:</b>	270-830-1303					
<b>Contact 24 Hour Phone:</b>	270-830-1303					
<b>Contact Mobile Phone:</b>						

2022 Data

<b>Facility ID:</b>	7081507				<b>Explosive:</b>	False
<b>Filing Year:</b>	2021(Tier2)				<b>Filing Type:</b>	
<b>CAS No:</b>	7631994				<b>Max Daily Qty:</b>	217128
<b>Solid:</b>	True				<b>Avg Daily Qty:</b>	75184
<b>Liquid:</b>	False				<b>EHS:</b>	
<b>Gas:</b>	False				<b>Below Thresholds:</b>	
<b>Pure:</b>	True				<b>Trade Secret:</b>	

**Mixture:** False  
**First Submit Date:** 2022-02-26(Tier2)  
**NAICS Code:** 424690  
**Dun Bradstreet Code:** 41167017  
**Chemical Name:** Sodium nitrate  
**Hazard Not Otherwise Classifie:** False  
**Contact Name:** BRENNTAG MID-SOUTH INC  
**Contact Type:** Owner / Operator  
**Contact Email:** dleigh@brenntag.com  
**Contact Work Phone:** 270-830-1303  
**Contact 24 Hour Phone:** 270-830-1303  
**Contact Mobile Phone:**

**2022 Data**

<b>Facility ID:</b> 7081507	<b>Explosive:</b> False
<b>Filing Year:</b> 2021(Tier2)	<b>Filing Type:</b>
<b>CAS No:</b> 16893859	<b>Max Daily Qty:</b> 10000
<b>Solid:</b> True	<b>Avg Daily Qty:</b> 4096
<b>Liquid:</b> False	<b>EHS:</b>
<b>Gas:</b> False	<b>Below Thresholds:</b>
<b>Pure:</b> True	<b>Trade Secret:</b>
<b>Mixture:</b> False	

**First Submit Date:** 2022-02-26(Tier2)  
**NAICS Code:** 424690  
**Dun Bradstreet Code:** 41167017  
**Chemical Name:** Sodium silicofluoride  
**Hazard Not Otherwise Classifie:** False  
**Contact Name:** BRENNTAG MID-SOUTH INC  
**Contact Type:** Owner / Operator  
**Contact Email:** dleigh@brenntag.com  
**Contact Work Phone:** 270-830-1303  
**Contact 24 Hour Phone:** 270-830-1303  
**Contact Mobile Phone:**

**2022 Data**

<b>Facility ID:</b> 7081507	<b>Explosive:</b> False
<b>Filing Year:</b> 2021(Tier2)	<b>Filing Type:</b>
<b>CAS No:</b> 102716	<b>Max Daily Qty:</b> 71216
<b>Solid:</b> False	<b>Avg Daily Qty:</b> 19918
<b>Liquid:</b> True	<b>EHS:</b>
<b>Gas:</b> False	<b>Below Thresholds:</b>
<b>Pure:</b> False	<b>Trade Secret:</b>
<b>Mixture:</b> True	

**First Submit Date:** 2022-02-26(Tier2)  
**NAICS Code:** 424690  
**Dun Bradstreet Code:** 41167017  
**Chemical Name:** Triethanolamine  
**Hazard Not Otherwise Classifie:** False

<i>Map Key</i>	<i>Number of Records</i>	<i>Direction</i>	<i>Distance (mi/ft)</i>	<i>Elev/Diff (ft)</i>	<i>Site</i>	<i>DB</i>
----------------	--------------------------	------------------	-------------------------	-----------------------	-------------	-----------

**Contact Name:** BRENNTAG MID-SOUTH INC  
**Contact Type:** Owner / Operator  
**Contact Email:** dleigh@brenntag.com  
**Contact Work Phone:** 270-830-1303  
**Contact 24 Hour Phone:** 270-830-1303  
**Contact Mobile Phone:**

2022 Data

<b>Facility ID:</b>	7081507	<b>Explosive:</b>	False
<b>Filing Year:</b>	2021(Tier2)	<b>Filing Type:</b>	
<b>CAS No:</b>		<b>Max Daily Qty:</b>	10400
<b>Solid:</b>	False	<b>Avg Daily Qty:</b>	6203
<b>Liquid:</b>	True	<b>EHS:</b>	
<b>Gas:</b>	False	<b>Below Thresholds:</b>	
<b>Pure:</b>	False	<b>Trade Secret:</b>	
<b>Mixture:</b>	True		
<b>First Submit Date:</b>	2022-02-26(Tier2)		
<b>NAICS Code:</b>	424690		
<b>Dun Bradstreet Code:</b>	41167017		
<b>Chemical Name:</b>	Aetfloc C-5005		
<b>Hazard Not Otherwise Classifie:</b>	False		
<b>Contact Name:</b>	BRENNTAG MID-SOUTH INC		
<b>Contact Type:</b>	Owner / Operator		
<b>Contact Email:</b>	dleigh@brenntag.com		
<b>Contact Work Phone:</b>	270-830-1303		
<b>Contact 24 Hour Phone:</b>	270-830-1303		
<b>Contact Mobile Phone:</b>			

2022 Data

<b>Facility ID:</b>	7081507	<b>Explosive:</b>	False
<b>Filing Year:</b>	2021(Tier2)	<b>Filing Type:</b>	
<b>CAS No:</b>		<b>Max Daily Qty:</b>	11250
<b>Solid:</b>	False	<b>Avg Daily Qty:</b>	5682
<b>Liquid:</b>	True	<b>EHS:</b>	True
<b>Gas:</b>	False	<b>Below Thresholds:</b>	True
<b>Pure:</b>	False	<b>Trade Secret:</b>	
<b>Mixture:</b>	True		
<b>First Submit Date:</b>	2022-02-26(Tier2)		
<b>NAICS Code:</b>	424690		
<b>Dun Bradstreet Code:</b>	41167017		
<b>Chemical Name:</b>	Amphosol CG		
<b>Hazard Not Otherwise Classifie:</b>	False		
<b>Contact Name:</b>	BRENNTAG MID-SOUTH INC		
<b>Contact Type:</b>	Owner / Operator		
<b>Contact Email:</b>	dleigh@brenntag.com		
<b>Contact Work Phone:</b>	270-830-1303		
<b>Contact 24 Hour Phone:</b>	270-830-1303		
<b>Contact Mobile Phone:</b>			

Map Key	Number of Records	Direction	Distance (mi/ft)	Elev/Diff (ft)	Site	DB
---------	-------------------	-----------	------------------	----------------	------	----

**2022 Data**

<b>Facility ID:</b>	7081507	<b>Explosive:</b>	False
<b>Filing Year:</b>	2021(Tier2)	<b>Filing Type:</b>	
<b>CAS No:</b>		<b>Max Daily Qty:</b>	6175
<b>Solid:</b>	False	<b>Avg Daily Qty:</b>	3030
<b>Liquid:</b>	True	<b>EHS:</b>	True
<b>Gas:</b>	False	<b>Below Thresholds:</b>	True
<b>Pure:</b>	False	<b>Trade Secret:</b>	
<b>Mixture:</b>	True		
<b>First Submit Date:</b>	2022-02-26(Tier2)		
<b>NAICS Code:</b>	424690		
<b>Dun Bradstreet Code:</b>	41167017		
<b>Chemical Name:</b>	Bio-Soft S-101		
<b>Hazard Not Otherwise Classifie:</b>	False		
<b>Contact Name:</b>	BRENNTAG MID-SOUTH INC		
<b>Contact Type:</b>	Owner / Operator		
<b>Contact Email:</b>	dleigh@brenntag.com		
<b>Contact Work Phone:</b>	270-830-1303		
<b>Contact 24 Hour Phone:</b>	270-830-1303		
<b>Contact Mobile Phone:</b>			

**2022 Data**

<b>Facility ID:</b>	7081507	<b>Explosive:</b>	False
<b>Filing Year:</b>	2021(Tier2)	<b>Filing Type:</b>	
<b>CAS No:</b>		<b>Max Daily Qty:</b>	65000
<b>Solid:</b>	False	<b>Avg Daily Qty:</b>	38000
<b>Liquid:</b>	True	<b>EHS:</b>	
<b>Gas:</b>	False	<b>Below Thresholds:</b>	
<b>Pure:</b>	False	<b>Trade Secret:</b>	
<b>Mixture:</b>	True		
<b>First Submit Date:</b>	2022-02-26(Tier2)		
<b>NAICS Code:</b>	424690		
<b>Dun Bradstreet Code:</b>	41167017		
<b>Chemical Name:</b>	Calcium chloride 21%		
<b>Hazard Not Otherwise Classifie:</b>	False		
<b>Contact Name:</b>	BRENNTAG MID-SOUTH INC		
<b>Contact Type:</b>	Owner / Operator		
<b>Contact Email:</b>	dleigh@brenntag.com		
<b>Contact Work Phone:</b>	270-830-1303		
<b>Contact 24 Hour Phone:</b>	270-830-1303		
<b>Contact Mobile Phone:</b>			

**2022 Data**

<b>Facility ID:</b>	7081507	<b>Explosive:</b>	False
<b>Filing Year:</b>	2021(Tier2)	<b>Filing Type:</b>	
<b>CAS No:</b>	77929	<b>Max Daily Qty:</b>	71498



Map Key	Number of Records	Direction	Distance (mi/ft)	Elev/Diff (ft)	Site	DB
---------	-------------------	-----------	------------------	----------------	------	----

<b>Solid:</b>	True				<b>Avg Daily Qty:</b>	20369
<b>Liquid:</b>	False				<b>EHS:</b>	
<b>Gas:</b>	False				<b>Below Thresholds:</b>	
<b>Pure:</b>	True				<b>Trade Secret:</b>	
<b>Mixture:</b>	False					
<b>First Submit Date:</b>		2022-02-26(Tier2)				
<b>NAICS Code:</b>		424690				
<b>Dun Bradstreet Code:</b>		41167017				
<b>Chemical Name:</b>		Citric Acid Anhydrous				
<b>Hazard Not Otherwise Classifie:</b>		False				
<b>Contact Name:</b>		BRENNTAG MID-SOUTH INC				
<b>Contact Type:</b>		Owner / Operator				
<b>Contact Email:</b>		dleigh@brenntag.com				
<b>Contact Work Phone:</b>		270-830-1303				
<b>Contact 24 Hour Phone:</b>		270-830-1303				
<b>Contact Mobile Phone:</b>						

**2022 Data**

<b>Facility ID:</b>	7081507				<b>Explosive:</b>	False
<b>Filing Year:</b>	2021(Tier2)				<b>Filing Type:</b>	
<b>CAS No:</b>					<b>Max Daily Qty:</b>	100498
<b>Solid:</b>	False				<b>Avg Daily Qty:</b>	24812
<b>Liquid:</b>	True				<b>EHS:</b>	
<b>Gas:</b>	False				<b>Below Thresholds:</b>	
<b>Pure:</b>	False				<b>Trade Secret:</b>	
<b>Mixture:</b>	True					
<b>First Submit Date:</b>		2022-02-26(Tier2)				
<b>NAICS Code:</b>		424690				
<b>Dun Bradstreet Code:</b>		41167017				
<b>Chemical Name:</b>		Hydrogen peroxide 32%				
<b>Hazard Not Otherwise Classifie:</b>		False				
<b>Contact Name:</b>		BRENNTAG MID-SOUTH INC				
<b>Contact Type:</b>		Owner / Operator				
<b>Contact Email:</b>		dleigh@brenntag.com				
<b>Contact Work Phone:</b>		270-830-1303				
<b>Contact 24 Hour Phone:</b>		270-830-1303				
<b>Contact Mobile Phone:</b>						

**2022 Data**

<b>Facility ID:</b>	7081507				<b>Explosive:</b>	False
<b>Filing Year:</b>	2021(Tier2)				<b>Filing Type:</b>	
<b>CAS No:</b>	71363				<b>Max Daily Qty:</b>	13723
<b>Solid:</b>	False				<b>Avg Daily Qty:</b>	2739
<b>Liquid:</b>	True				<b>EHS:</b>	
<b>Gas:</b>	False				<b>Below Thresholds:</b>	
<b>Pure:</b>	True				<b>Trade Secret:</b>	
<b>Mixture:</b>	False					
<b>First Submit Date:</b>		2022-02-26(Tier2)				

Map Key	Number of Records	Direction	Distance (mi/ft)	Elev/Diff (ft)	Site	DB
---------	-------------------	-----------	------------------	----------------	------	----

**NAICS Code:** 424690  
**Dun Bradstreet Code:** 41167017  
**Chemical Name:** N-butyl alcohol  
**Hazard Not Otherwise Classifie:** False  
**Contact Name:** BRENNTAG MID-SOUTH INC  
**Contact Type:** Owner / Operator  
**Contact Email:** dleigh@brenntag.com  
**Contact Work Phone:** 270-830-1303  
**Contact 24 Hour Phone:** 270-830-1303  
**Contact Mobile Phone:**

**2022 Data**

<b>Facility ID:</b>	7081507	<b>Explosive:</b>	False
<b>Filing Year:</b>	2021(Tier2)	<b>Filing Type:</b>	
<b>CAS No:</b>		<b>Max Daily Qty:</b>	1800
<b>Solid:</b>	False	<b>Avg Daily Qty:</b>	758
<b>Liquid:</b>	True	<b>EHS:</b>	True
<b>Gas:</b>	False	<b>Below Thresholds:</b>	
<b>Pure:</b>	False	<b>Trade Secret:</b>	
<b>Mixture:</b>	True		
<b>First Submit Date:</b>	2022-02-26(Tier2)		
<b>NAICS Code:</b>	424690		
<b>Dun Bradstreet Code:</b>	41167017		
<b>Chemical Name:</b>	Nitric acid 42 BE		
<b>Hazard Not Otherwise Classifie:</b>	False		
<b>Contact Name:</b>	BRENNTAG MID-SOUTH INC		
<b>Contact Type:</b>	Owner / Operator		
<b>Contact Email:</b>	dleigh@brenntag.com		
<b>Contact Work Phone:</b>	270-830-1303		
<b>Contact 24 Hour Phone:</b>	270-830-1303		
<b>Contact Mobile Phone:</b>			

**2022 Data**

<b>Facility ID:</b>	7081507	<b>Explosive:</b>	False
<b>Filing Year:</b>	2021(Tier2)	<b>Filing Type:</b>	
<b>CAS No:</b>		<b>Max Daily Qty:</b>	48000
<b>Solid:</b>	False	<b>Avg Daily Qty:</b>	48000
<b>Liquid:</b>	True	<b>EHS:</b>	
<b>Gas:</b>	False	<b>Below Thresholds:</b>	
<b>Pure:</b>	False	<b>Trade Secret:</b>	
<b>Mixture:</b>	True		
<b>First Submit Date:</b>	2022-02-26(Tier2)		
<b>NAICS Code:</b>	424690		
<b>Dun Bradstreet Code:</b>	41167017		
<b>Chemical Name:</b>	Potassium acetate 60%		
<b>Hazard Not Otherwise Classifie:</b>	False		
<b>Contact Name:</b>	BRENNTAG MID-SOUTH INC		
<b>Contact Type:</b>	Owner / Operator		

<b>Map Key</b>	<b>Number of Records</b>	<b>Direction</b>	<b>Distance (mi/ft)</b>	<b>Elev/Diff (ft)</b>	<b>Site</b>	<b>DB</b>
----------------	--------------------------	------------------	-------------------------	-----------------------	-------------	-----------

**Contact Email:** dleigh@brenntag.com  
**Contact Work Phone:** 270-830-1303  
**Contact 24 Hour Phone:** 270-830-1303  
**Contact Mobile Phone:**

**2022 Data**

<b>Facility ID:</b>	7081507	<b>Explosive:</b>	False
<b>Filing Year:</b>	2021(Tier2)	<b>Filing Type:</b>	
<b>CAS No:</b>		<b>Max Daily Qty:</b>	25600
<b>Solid:</b>	False	<b>Avg Daily Qty:</b>	1743
<b>Liquid:</b>	True	<b>EHS:</b>	
<b>Gas:</b>	False	<b>Below Thresholds:</b>	
<b>Pure:</b>	False	<b>Trade Secret:</b>	
<b>Mixture:</b>	True		
<b>First Submit Date:</b>	2022-02-26(Tier2)		
<b>NAICS Code:</b>	424690		
<b>Dun Bradstreet Code:</b>	41167017		
<b>Chemical Name:</b>	Sodium silicate N		
<b>Hazard Not Otherwise Classifie:</b>	False		
<b>Contact Name:</b>	BRENNTAG MID-SOUTH INC		
<b>Contact Type:</b>	Owner / Operator		
<b>Contact Email:</b>	dleigh@brenntag.com		
<b>Contact Work Phone:</b>	270-830-1303		
<b>Contact 24 Hour Phone:</b>	270-830-1303		
<b>Contact Mobile Phone:</b>			

**2022 Data**

<b>Facility ID:</b>	7081507	<b>Explosive:</b>	False
<b>Filing Year:</b>	2021(Tier2)	<b>Filing Type:</b>	
<b>CAS No:</b>		<b>Max Daily Qty:</b>	3150
<b>Solid:</b>	False	<b>Avg Daily Qty:</b>	2372
<b>Liquid:</b>	True	<b>EHS:</b>	True
<b>Gas:</b>	False	<b>Below Thresholds:</b>	True
<b>Pure:</b>	False	<b>Trade Secret:</b>	
<b>Mixture:</b>	True		
<b>First Submit Date:</b>	2022-02-26(Tier2)		
<b>NAICS Code:</b>	424690		
<b>Dun Bradstreet Code:</b>	41167017		
<b>Chemical Name:</b>	Stepanol WA-Extra		
<b>Hazard Not Otherwise Classifie:</b>	False		
<b>Contact Name:</b>	BRENNTAG MID-SOUTH INC		
<b>Contact Type:</b>	Owner / Operator		
<b>Contact Email:</b>	dleigh@brenntag.com		
<b>Contact Work Phone:</b>	270-830-1303		
<b>Contact 24 Hour Phone:</b>	270-830-1303		
<b>Contact Mobile Phone:</b>			

**2022 Data**

Map Key	Number of Records	Direction	Distance (mi/ft)	Elev/Diff (ft)	Site	DB
---------	-------------------	-----------	------------------	----------------	------	----

<b>Facility ID:</b>	7081507				<b>Explosive:</b>	False
<b>Filing Year:</b>	2021(Tier2)				<b>Filing Type:</b>	
<b>CAS No:</b>					<b>Max Daily Qty:</b>	3000
<b>Solid:</b>	False				<b>Avg Daily Qty:</b>	2932
<b>Liquid:</b>	True				<b>EHS:</b>	True
<b>Gas:</b>	False				<b>Below Thresholds:</b>	
<b>Pure:</b>	False				<b>Trade Secret:</b>	
<b>Mixture:</b>	True					
<b>First Submit Date:</b>	2022-02-26(Tier2)					
<b>NAICS Code:</b>	424690					
<b>Dun Bradstreet Code:</b>	41167017					
<b>Chemical Name:</b>	Sulfuric acid 98%					
<b>Hazard Not Otherwise Classifie:</b>	False					
<b>Contact Name:</b>	BRENNTAG MID-SOUTH INC					
<b>Contact Type:</b>	Owner / Operator					
<b>Contact Email:</b>	dleigh@brenntag.com					
<b>Contact Work Phone:</b>	270-830-1303					
<b>Contact 24 Hour Phone:</b>	270-830-1303					
<b>Contact Mobile Phone:</b>						

**2022 Data**

<b>Facility ID:</b>	7081507				<b>Explosive:</b>	False
<b>Filing Year:</b>	2021(Tier2)				<b>Filing Type:</b>	
<b>CAS No:</b>	108883				<b>Max Daily Qty:</b>	14615
<b>Solid:</b>	False				<b>Avg Daily Qty:</b>	6351
<b>Liquid:</b>	True				<b>EHS:</b>	
<b>Gas:</b>	False				<b>Below Thresholds:</b>	
<b>Pure:</b>	True				<b>Trade Secret:</b>	
<b>Mixture:</b>	False					
<b>First Submit Date:</b>	2022-02-26(Tier2)					
<b>NAICS Code:</b>	424690					
<b>Dun Bradstreet Code:</b>	41167017					
<b>Chemical Name:</b>	Toluene					
<b>Hazard Not Otherwise Classifie:</b>	False					
<b>Contact Name:</b>	BRENNTAG MID-SOUTH INC					
<b>Contact Type:</b>	Owner / Operator					
<b>Contact Email:</b>	dleigh@brenntag.com					
<b>Contact Work Phone:</b>	270-830-1303					
<b>Contact 24 Hour Phone:</b>	270-830-1303					
<b>Contact Mobile Phone:</b>						

**2022 Data**

<b>Facility ID:</b>	7081507				<b>Explosive:</b>	False
<b>Filing Year:</b>	2021(Tier2)				<b>Filing Type:</b>	
<b>CAS No:</b>					<b>Max Daily Qty:</b>	11000
<b>Solid:</b>	False				<b>Avg Daily Qty:</b>	5520
<b>Liquid:</b>	True				<b>EHS:</b>	

Map Key	Number of Records	Direction	Distance (mi/ft)	Elev/Diff (ft)	Site	DB
---------	-------------------	-----------	------------------	----------------	------	----

Gas:	False				<b>Below Thresholds:</b>	
Pure:	False				<b>Trade Secret:</b>	
Mixture:	True					
First Submit Date:		2022-02-26(Tier2)				
NAICS Code:		424690				
Dun Bradstreet Code:		41167017				
Chemical Name:		Ammonium hydroxide 26 BE				
Hazard Not Otherwise Classifie:	False					
Contact Name:		BRENNTAG MID-SOUTH INC				
Contact Type:		Owner / Operator				
Contact Email:		dleigh@brenntag.com				
Contact Work Phone:		270-830-1303				
Contact 24 Hour Phone:		270-830-1303				
Contact Mobile Phone:						

**2022 Data**

Facility ID:	7081507			<b>Explosive:</b>	False
Filing Year:	2021(Tier2)			<b>Filing Type:</b>	
CAS No:	12179043			<b>Max Daily Qty:</b>	16591
Solid:	True			<b>Avg Daily Qty:</b>	9553
Liquid:	False			<b>EHS:</b>	
Gas:	False			<b>Below Thresholds:</b>	
Pure:	True			<b>Trade Secret:</b>	
Mixture:	False				
First Submit Date:		2022-02-26(Tier2)			
NAICS Code:		424690			
Dun Bradstreet Code:		41167017			
Chemical Name:		Borax 5 mol			
Hazard Not Otherwise Classifie:	False				
Contact Name:		BRENNTAG MID-SOUTH INC			
Contact Type:		Owner / Operator			
Contact Email:		dleigh@brenntag.com			
Contact Work Phone:		270-830-1303			
Contact 24 Hour Phone:		270-830-1303			
Contact Mobile Phone:					

**2022 Data**

Facility ID:	7081507			<b>Explosive:</b>	False
Filing Year:	2021(Tier2)			<b>Filing Type:</b>	
CAS No:				<b>Max Daily Qty:</b>	72748
Solid:	False			<b>Avg Daily Qty:</b>	25876
Liquid:	True			<b>EHS:</b>	
Gas:	False			<b>Below Thresholds:</b>	
Pure:	False			<b>Trade Secret:</b>	
Mixture:	True				
First Submit Date:		2022-02-26(Tier2)			
NAICS Code:		424690			
Dun Bradstreet Code:		41167017			

Map Key	Number of Records	Direction	Distance (mi/ft)	Elev/Diff (ft)	Site	DB
---------	-------------------	-----------	------------------	----------------	------	----

**Chemical Name:** Citric acid 50%  
**Hazard Not Otherwise Classifie:** False  
**Contact Name:** BRENNTAG MID-SOUTH INC  
**Contact Type:** Owner / Operator  
**Contact Email:** dleigh@brenntag.com  
**Contact Work Phone:** 270-830-1303  
**Contact 24 Hour Phone:** 270-830-1303  
**Contact Mobile Phone:**

**2022 Data**

<b>Facility ID:</b>	7081507	<b>Explosive:</b>	False
<b>Filing Year:</b>	2021(Tier2)	<b>Filing Type:</b>	
<b>CAS No:</b>	108805	<b>Max Daily Qty:</b>	11800
<b>Solid:</b>	True	<b>Avg Daily Qty:</b>	4929
<b>Liquid:</b>	False	<b>EHS:</b>	
<b>Gas:</b>	False	<b>Below Thresholds:</b>	
<b>Pure:</b>	True	<b>Trade Secret:</b>	
<b>Mixture:</b>	False		
<b>First Submit Date:</b>	2022-02-26(Tier2)		
<b>NAICS Code:</b>	424690		
<b>Dun Bradstreet Code:</b>	41167017		
<b>Chemical Name:</b>	Cyanuric Acid		
<b>Hazard Not Otherwise Classifie:</b>	False		
<b>Contact Name:</b>	BRENNTAG MID-SOUTH INC		
<b>Contact Type:</b>	Owner / Operator		
<b>Contact Email:</b>	dleigh@brenntag.com		
<b>Contact Work Phone:</b>	270-830-1303		
<b>Contact 24 Hour Phone:</b>	270-830-1303		
<b>Contact Mobile Phone:</b>			

**2022 Data**

<b>Facility ID:</b>	7081507	<b>Explosive:</b>	False
<b>Filing Year:</b>	2021(Tier2)	<b>Filing Type:</b>	
<b>CAS No:</b>		<b>Max Daily Qty:</b>	15000
<b>Solid:</b>	False	<b>Avg Daily Qty:</b>	15000
<b>Liquid:</b>	True	<b>EHS:</b>	
<b>Gas:</b>	False	<b>Below Thresholds:</b>	
<b>Pure:</b>	False	<b>Trade Secret:</b>	
<b>Mixture:</b>	True		
<b>First Submit Date:</b>	2022-02-26(Tier2)		
<b>NAICS Code:</b>	424690		
<b>Dun Bradstreet Code:</b>	41167017		
<b>Chemical Name:</b>	Sodium thiocyanate 54%		
<b>Hazard Not Otherwise Classifie:</b>	False		
<b>Contact Name:</b>	BRENNTAG MID-SOUTH INC		
<b>Contact Type:</b>	Owner / Operator		
<b>Contact Email:</b>	dleigh@brenntag.com		
<b>Contact Work Phone:</b>	270-830-1303		

Map Key	Number of Records	Direction	Distance (mi/ft)	Elev/Diff (ft)	Site	DB
---------	-------------------	-----------	------------------	----------------	------	----

Contact 24 Hour Phone: 270-830-1303  
 Contact Mobile Phone:

**2022 Data**

<b>Facility ID:</b>	7081507	<b>Explosive:</b>	False
<b>Filing Year:</b>	2021(Tier2)	<b>Filing Type:</b>	
<b>CAS No:</b>	127184	<b>Max Daily Qty:</b>	17820
<b>Solid:</b>	False	<b>Avg Daily Qty:</b>	9758
<b>Liquid:</b>	True	<b>EHS:</b>	
<b>Gas:</b>	False	<b>Below Thresholds:</b>	
<b>Pure:</b>	True	<b>Trade Secret:</b>	
<b>Mixture:</b>	False		
<b>First Submit Date:</b>	2022-02-26(Tier2)		
<b>NAICS Code:</b>	424690		
<b>Dun Bradstreet Code:</b>	41167017		
<b>Chemical Name:</b>	Dowper® solvent		
<b>Hazard Not Otherwise Classifie:</b>	False		
<b>Contact Name:</b>	BRENNTAG MID-SOUTH INC		
<b>Contact Type:</b>	Owner / Operator		
<b>Contact Email:</b>	dleigh@brenntag.com		
<b>Contact Work Phone:</b>	270-830-1303		
<b>Contact 24 Hour Phone:</b>	270-830-1303		
<b>Contact Mobile Phone:</b>			

**2022 Data**

<b>Facility ID:</b>	7081507	<b>Explosive:</b>	False
<b>Filing Year:</b>	2021(Tier2)	<b>Filing Type:</b>	
<b>CAS No:</b>	16828129	<b>Max Daily Qty:</b>	35850
<b>Solid:</b>	True	<b>Avg Daily Qty:</b>	14822
<b>Liquid:</b>	False	<b>EHS:</b>	
<b>Gas:</b>	False	<b>Below Thresholds:</b>	
<b>Pure:</b>	True	<b>Trade Secret:</b>	
<b>Mixture:</b>	False		
<b>First Submit Date:</b>	2022-02-26(Tier2)		
<b>NAICS Code:</b>	424690		
<b>Dun Bradstreet Code:</b>	41167017		
<b>Chemical Name:</b>	Dry alum		
<b>Hazard Not Otherwise Classifie:</b>	False		
<b>Contact Name:</b>	BRENNTAG MID-SOUTH INC		
<b>Contact Type:</b>	Owner / Operator		
<b>Contact Email:</b>	dleigh@brenntag.com		
<b>Contact Work Phone:</b>	270-830-1303		
<b>Contact 24 Hour Phone:</b>	270-830-1303		
<b>Contact Mobile Phone:</b>			

**2022 Data**

<b>Facility ID:</b>	7081507	<b>Explosive:</b>	False
---------------------	---------	-------------------	-------

Map Key	Number of Records	Direction	Distance (mi/ft)	Elev/Diff (ft)	Site	DB
---------	-------------------	-----------	------------------	----------------	------	----

<b>Filing Year:</b>	2021(Tier2)	<b>Filing Type:</b>	
<b>CAS No:</b>		<b>Max Daily Qty:</b>	4500
<b>Solid:</b>	False	<b>Avg Daily Qty:</b>	2618
<b>Liquid:</b>	True	<b>EHS:</b>	True
<b>Gas:</b>	False	<b>Below Thresholds:</b>	True
<b>Pure:</b>	False	<b>Trade Secret:</b>	
<b>Mixture:</b>	True		
<b>First Submit Date:</b>	2022-02-26(Tier2)		
<b>NAICS Code:</b>	424690		
<b>Dun Bradstreet Code:</b>	41167017		
<b>Chemical Name:</b>	Alcohols, C9-11, ethoxylated		
<b>Hazard Not Otherwise Classifie:</b>	False		
<b>Contact Name:</b>	BRENNTAG MID-SOUTH INC		
<b>Contact Type:</b>	Owner / Operator		
<b>Contact Email:</b>	dleigh@brenntag.com		
<b>Contact Work Phone:</b>	270-830-1303		
<b>Contact 24 Hour Phone:</b>	270-830-1303		
<b>Contact Mobile Phone:</b>			

**2022 Data**

<b>Facility ID:</b>	7081507	<b>Explosive:</b>	False
<b>Filing Year:</b>	2021(Tier2)	<b>Filing Type:</b>	
<b>CAS No:</b>		<b>Max Daily Qty:</b>	46080
<b>Solid:</b>	False	<b>Avg Daily Qty:</b>	3584
<b>Liquid:</b>	True	<b>EHS:</b>	
<b>Gas:</b>	False	<b>Below Thresholds:</b>	
<b>Pure:</b>	False	<b>Trade Secret:</b>	
<b>Mixture:</b>	True		
<b>First Submit Date:</b>	2022-02-26(Tier2)		
<b>NAICS Code:</b>	424690		
<b>Dun Bradstreet Code:</b>	41167017		
<b>Chemical Name:</b>	Calcium chloride 35-38%		
<b>Hazard Not Otherwise Classifie:</b>	False		
<b>Contact Name:</b>	BRENNTAG MID-SOUTH INC		
<b>Contact Type:</b>	Owner / Operator		
<b>Contact Email:</b>	dleigh@brenntag.com		
<b>Contact Work Phone:</b>	270-830-1303		
<b>Contact 24 Hour Phone:</b>	270-830-1303		
<b>Contact Mobile Phone:</b>			

**2022 Data**

<b>Facility ID:</b>	7081507	<b>Explosive:</b>	False
<b>Filing Year:</b>	2021(Tier2)	<b>Filing Type:</b>	
<b>CAS No:</b>	8042475	<b>Max Daily Qty:</b>	16046
<b>Solid:</b>	False	<b>Avg Daily Qty:</b>	5837
<b>Liquid:</b>	True	<b>EHS:</b>	
<b>Gas:</b>	False	<b>Below Thresholds:</b>	
<b>Pure:</b>	True	<b>Trade Secret:</b>	



Map Key	Number of Records	Direction	Distance (mi/ft)	Elev/Diff (ft)	Site	DB
---------	-------------------	-----------	------------------	----------------	------	----

**Mixture:** False  
**First Submit Date:** 2022-02-26(Tier2)  
**NAICS Code:** 424690  
**Dun Bradstreet Code:** 41167017  
**Chemical Name:** Carnation® white mineral oil  
**Hazard Not Otherwise Classifie:** False  
**Contact Name:** BRENNTAG MID-SOUTH INC  
**Contact Type:** Owner / Operator  
**Contact Email:** dleigh@brenntag.com  
**Contact Work Phone:** 270-830-1303  
**Contact 24 Hour Phone:** 270-830-1303  
**Contact Mobile Phone:**

**2022 Data**

<b>Facility ID:</b> 7081507	<b>Explosive:</b> False
<b>Filing Year:</b> 2021(Tier2)	<b>Filing Type:</b>
<b>CAS No:</b> 1310732	<b>Max Daily Qty:</b> 129000
<b>Solid:</b> True	<b>Avg Daily Qty:</b> 55144
<b>Liquid:</b> False	<b>EHS:</b>
<b>Gas:</b> False	<b>Below Thresholds:</b>
<b>Pure:</b> True	<b>Trade Secret:</b>
<b>Mixture:</b> False	
<b>First Submit Date:</b> 2022-02-26(Tier2)	
<b>NAICS Code:</b> 424690	
<b>Dun Bradstreet Code:</b> 41167017	
<b>Chemical Name:</b> Caustic Soda Beads	
<b>Hazard Not Otherwise Classifie:</b> False	
<b>Contact Name:</b> BRENNTAG MID-SOUTH INC	
<b>Contact Type:</b> Owner / Operator	
<b>Contact Email:</b> dleigh@brenntag.com	
<b>Contact Work Phone:</b> 270-830-1303	
<b>Contact 24 Hour Phone:</b> 270-830-1303	
<b>Contact Mobile Phone:</b>	

**2022 Data**

<b>Facility ID:</b> 7081507	<b>Explosive:</b> False
<b>Filing Year:</b> 2021(Tier2)	<b>Filing Type:</b>
<b>CAS No:</b>	<b>Max Daily Qty:</b> 93734
<b>Solid:</b> False	<b>Avg Daily Qty:</b> 36386
<b>Liquid:</b> True	<b>EHS:</b>
<b>Gas:</b> False	<b>Below Thresholds:</b>
<b>Pure:</b> False	<b>Trade Secret:</b>
<b>Mixture:</b> True	
<b>First Submit Date:</b> 2022-02-26(Tier2)	
<b>NAICS Code:</b> 424690	
<b>Dun Bradstreet Code:</b> 41167017	
<b>Chemical Name:</b> Citric acid 25%	
<b>Hazard Not Otherwise Classifie:</b> False	

<i>Map Key</i>	<i>Number of Records</i>	<i>Direction</i>	<i>Distance (mi/ft)</i>	<i>Elev/Diff (ft)</i>	<i>Site</i>	<i>DB</i>
----------------	--------------------------	------------------	-------------------------	-----------------------	-------------	-----------

**Contact Name:** BRENNTAG MID-SOUTH INC  
**Contact Type:** Owner / Operator  
**Contact Email:** dleigh@brenntag.com  
**Contact Work Phone:** 270-830-1303  
**Contact 24 Hour Phone:** 270-830-1303  
**Contact Mobile Phone:**

2022 Data

<b>Facility ID:</b>	7081507	<b>Explosive:</b>	False
<b>Filing Year:</b>	2021(Tier2)	<b>Filing Type:</b>	
<b>CAS No:</b>		<b>Max Daily Qty:</b>	5760
<b>Solid:</b>	False	<b>Avg Daily Qty:</b>	4123
<b>Liquid:</b>	True	<b>EHS:</b>	
<b>Gas:</b>	False	<b>Below Thresholds:</b>	True
<b>Pure:</b>	False	<b>Trade Secret:</b>	
<b>Mixture:</b>	True		
<b>First Submit Date:</b>	2022-02-26(Tier2)		
<b>NAICS Code:</b>	424690		
<b>Dun Bradstreet Code:</b>	41167017		
<b>Chemical Name:</b>	Hydrogen peroxide 15%		
<b>Hazard Not Otherwise Classifie:</b>	False		
<b>Contact Name:</b>	BRENNTAG MID-SOUTH INC		
<b>Contact Type:</b>	Owner / Operator		
<b>Contact Email:</b>	dleigh@brenntag.com		
<b>Contact Work Phone:</b>	270-830-1303		
<b>Contact 24 Hour Phone:</b>	270-830-1303		
<b>Contact Mobile Phone:</b>			

2022 Data

<b>Facility ID:</b>	7081507	<b>Explosive:</b>	False
<b>Filing Year:</b>	2021(Tier2)	<b>Filing Type:</b>	
<b>CAS No:</b>	64742467	<b>Max Daily Qty:</b>	65060
<b>Solid:</b>	False	<b>Avg Daily Qty:</b>	24399
<b>Liquid:</b>	True	<b>EHS:</b>	
<b>Gas:</b>	False	<b>Below Thresholds:</b>	
<b>Pure:</b>	True	<b>Trade Secret:</b>	
<b>Mixture:</b>	False		
<b>First Submit Date:</b>	2022-02-26(Tier2)		
<b>NAICS Code:</b>	424690		
<b>Dun Bradstreet Code:</b>	41167017		
<b>Chemical Name:</b>	Hydroseal G 250 HL		
<b>Hazard Not Otherwise Classifie:</b>	False		
<b>Contact Name:</b>	BRENNTAG MID-SOUTH INC		
<b>Contact Type:</b>	Owner / Operator		
<b>Contact Email:</b>	dleigh@brenntag.com		
<b>Contact Work Phone:</b>	270-830-1303		
<b>Contact 24 Hour Phone:</b>	270-830-1303		
<b>Contact Mobile Phone:</b>			

Map Key	Number of Records	Direction	Distance (mi/ft)	Elev/Diff (ft)	Site	DB
---------	-------------------	-----------	------------------	----------------	------	----

**2022 Data**

<b>Facility ID:</b>	7081507	<b>Explosive:</b>	False
<b>Filing Year:</b>	2021(Tier2)	<b>Filing Type:</b>	
<b>CAS No:</b>	67630	<b>Max Daily Qty:</b>	23040
<b>Solid:</b>	False	<b>Avg Daily Qty:</b>	11424
<b>Liquid:</b>	True	<b>EHS:</b>	
<b>Gas:</b>	False	<b>Below Thresholds:</b>	
<b>Pure:</b>	True	<b>Trade Secret:</b>	
<b>Mixture:</b>	False		
<b>First Submit Date:</b>	2022-02-26(Tier2)		
<b>NAICS Code:</b>	424690		
<b>Dun Bradstreet Code:</b>	41167017		
<b>Chemical Name:</b>	Isopropyl alcohol 99%		
<b>Hazard Not Otherwise Classifie:</b>	False		
<b>Contact Name:</b>	BRENNTAG MID-SOUTH INC		
<b>Contact Type:</b>	Owner / Operator		
<b>Contact Email:</b>	dleigh@brenntag.com		
<b>Contact Work Phone:</b>	270-830-1303		
<b>Contact 24 Hour Phone:</b>	270-830-1303		
<b>Contact Mobile Phone:</b>			

**2022 Data**

<b>Facility ID:</b>	7081507	<b>Explosive:</b>	False
<b>Filing Year:</b>	2021(Tier2)	<b>Filing Type:</b>	
<b>CAS No:</b>		<b>Max Daily Qty:</b>	30158
<b>Solid:</b>	False	<b>Avg Daily Qty:</b>	16764
<b>Liquid:</b>	True	<b>EHS:</b>	True
<b>Gas:</b>	False	<b>Below Thresholds:</b>	True
<b>Pure:</b>	False	<b>Trade Secret:</b>	
<b>Mixture:</b>	True		
<b>First Submit Date:</b>	2022-02-26(Tier2)		
<b>NAICS Code:</b>	424690		
<b>Dun Bradstreet Code:</b>	41167017		
<b>Chemical Name:</b>	Optin alka		
<b>Hazard Not Otherwise Classifie:</b>	False		
<b>Contact Name:</b>	BRENNTAG MID-SOUTH INC		
<b>Contact Type:</b>	Owner / Operator		
<b>Contact Email:</b>	dleigh@brenntag.com		
<b>Contact Work Phone:</b>	270-830-1303		
<b>Contact 24 Hour Phone:</b>	270-830-1303		
<b>Contact Mobile Phone:</b>			

**2022 Data**

<b>Facility ID:</b>	7081507	<b>Explosive:</b>	False
<b>Filing Year:</b>	2021(Tier2)	<b>Filing Type:</b>	
<b>CAS No:</b>		<b>Max Daily Qty:</b>	358906

<b>Map Key</b>	<b>Number of Records</b>	<b>Direction</b>	<b>Distance (mi/ft)</b>	<b>Elev/Diff (ft)</b>	<b>Site</b>	<b>DB</b>
<b>Solid:</b>	False				<b>Avg Daily Qty:</b>	125152
<b>Liquid:</b>	True				<b>EHS:</b>	
<b>Gas:</b>	False				<b>Below Thresholds:</b>	
<b>Pure:</b>	False				<b>Trade Secret:</b>	
<b>Mixture:</b>	True					
<b>First Submit Date:</b>		2022-02-26(Tier2)				
<b>NAICS Code:</b>		424690				
<b>Dun Bradstreet Code:</b>		41167017				
<b>Chemical Name:</b>		Sodium bisulfite 40%				
<b>Hazard Not Otherwise Classifie:</b>	False					
<b>Contact Name:</b>		BRENNTAG MID-SOUTH INC				
<b>Contact Type:</b>		Owner / Operator				
<b>Contact Email:</b>		dleigh@brenntag.com				
<b>Contact Work Phone:</b>		270-830-1303				
<b>Contact 24 Hour Phone:</b>		270-830-1303				
<b>Contact Mobile Phone:</b>						

**2022 Data**

<b>Facility ID:</b>	7081507				<b>Explosive:</b>	False
<b>Filing Year:</b>	2021(Tier2)				<b>Filing Type:</b>	
<b>CAS No:</b>					<b>Max Daily Qty:</b>	226675
<b>Solid:</b>	False				<b>Avg Daily Qty:</b>	137533
<b>Liquid:</b>	True				<b>EHS:</b>	
<b>Gas:</b>	False				<b>Below Thresholds:</b>	
<b>Pure:</b>	False				<b>Trade Secret:</b>	
<b>Mixture:</b>	True					
<b>First Submit Date:</b>		2022-02-26(Tier2)				
<b>NAICS Code:</b>		424690				
<b>Dun Bradstreet Code:</b>		41167017				
<b>Chemical Name:</b>		Hydrogen peroxide 50%				
<b>Hazard Not Otherwise Classifie:</b>	False					
<b>Contact Name:</b>		BRENNTAG MID-SOUTH INC				
<b>Contact Type:</b>		Owner / Operator				
<b>Contact Email:</b>		dleigh@brenntag.com				
<b>Contact Work Phone:</b>		270-830-1303				
<b>Contact 24 Hour Phone:</b>		270-830-1303				
<b>Contact Mobile Phone:</b>						

**2022 Data**

<b>Facility ID:</b>	7081507				<b>Explosive:</b>	False
<b>Filing Year:</b>	2021(Tier2)				<b>Filing Type:</b>	
<b>CAS No:</b>					<b>Max Daily Qty:</b>	4600
<b>Solid:</b>	False				<b>Avg Daily Qty:</b>	1307
<b>Liquid:</b>	True				<b>EHS:</b>	
<b>Gas:</b>	False				<b>Below Thresholds:</b>	True
<b>Pure:</b>	False				<b>Trade Secret:</b>	
<b>Mixture:</b>	True					
<b>First Submit Date:</b>		2022-02-26(Tier2)				

**NAICS Code:** 424690  
**Dun Bradstreet Code:** 41167017  
**Chemical Name:** Hydrogen peroxide 7.5%  
**Hazard Not Otherwise Classifie:** False  
**Contact Name:** BRENNTAG MID-SOUTH INC  
**Contact Type:** Owner / Operator  
**Contact Email:** dleigh@brenntag.com  
**Contact Work Phone:** 270-830-1303  
**Contact 24 Hour Phone:** 270-830-1303  
**Contact Mobile Phone:**

**2022 Data**

<b>Facility ID:</b>	7081507	<b>Explosive:</b>	False
<b>Filing Year:</b>	2021(Tier2)	<b>Filing Type:</b>	
<b>CAS No:</b>	78933	<b>Max Daily Qty:</b>	18914
<b>Solid:</b>	False	<b>Avg Daily Qty:</b>	7727
<b>Liquid:</b>	True	<b>EHS:</b>	
<b>Gas:</b>	False	<b>Below Thresholds:</b>	
<b>Pure:</b>	True	<b>Trade Secret:</b>	
<b>Mixture:</b>	False		
<b>First Submit Date:</b>	2022-02-26(Tier2)		
<b>NAICS Code:</b>	424690		
<b>Dun Bradstreet Code:</b>	41167017		
<b>Chemical Name:</b>	Methyl ethyl ketone		
<b>Hazard Not Otherwise Classifie:</b>	False		
<b>Contact Name:</b>	BRENNTAG MID-SOUTH INC		
<b>Contact Type:</b>	Owner / Operator		
<b>Contact Email:</b>	dleigh@brenntag.com		
<b>Contact Work Phone:</b>	270-830-1303		
<b>Contact 24 Hour Phone:</b>	270-830-1303		
<b>Contact Mobile Phone:</b>			

**2022 Data**

<b>Facility ID:</b>	7081507	<b>Explosive:</b>	False
<b>Filing Year:</b>	2021(Tier2)	<b>Filing Type:</b>	
<b>CAS No:</b>	7681574	<b>Max Daily Qty:</b>	10850
<b>Solid:</b>	True	<b>Avg Daily Qty:</b>	3515
<b>Liquid:</b>	False	<b>EHS:</b>	
<b>Gas:</b>	False	<b>Below Thresholds:</b>	
<b>Pure:</b>	True	<b>Trade Secret:</b>	
<b>Mixture:</b>	False		
<b>First Submit Date:</b>	2022-02-26(Tier2)		
<b>NAICS Code:</b>	424690		
<b>Dun Bradstreet Code:</b>	41167017		
<b>Chemical Name:</b>	Sodium Metabisulfite		
<b>Hazard Not Otherwise Classifie:</b>	False		
<b>Contact Name:</b>	BRENNTAG MID-SOUTH INC		
<b>Contact Type:</b>	Owner / Operator		

**Contact Email:** dleigh@brenntag.com  
**Contact Work Phone:** 270-830-1303  
**Contact 24 Hour Phone:** 270-830-1303  
**Contact Mobile Phone:**

**2022 Data**

<b>Facility ID:</b>	7081507	<b>Explosive:</b>	False
<b>Filing Year:</b>	2021(Tier2)	<b>Filing Type:</b>	
<b>CAS No:</b>		<b>Max Daily Qty:</b>	887677
<b>Solid:</b>	False	<b>Avg Daily Qty:</b>	151116
<b>Liquid:</b>	True	<b>EHS:</b>	
<b>Gas:</b>	False	<b>Below Thresholds:</b>	
<b>Pure:</b>	False	<b>Trade Secret:</b>	
<b>Mixture:</b>	True		
<b>First Submit Date:</b>	2022-02-26(Tier2)		
<b>NAICS Code:</b>	424690		
<b>Dun Bradstreet Code:</b>	41167017		
<b>Chemical Name:</b>	Sodium hydroxide 50%		
<b>Hazard Not Otherwise Classifie:</b>	False		
<b>Contact Name:</b>	BRENNTAG MID-SOUTH INC		
<b>Contact Type:</b>	Owner / Operator		
<b>Contact Email:</b>	dleigh@brenntag.com		
<b>Contact Work Phone:</b>	270-830-1303		
<b>Contact 24 Hour Phone:</b>	270-830-1303		
<b>Contact Mobile Phone:</b>			

**2022 Data**

<b>Facility ID:</b>	7081507	<b>Explosive:</b>	False
<b>Filing Year:</b>	2021(Tier2)	<b>Filing Type:</b>	
<b>CAS No:</b>		<b>Max Daily Qty:</b>	6000
<b>Solid:</b>	False	<b>Avg Daily Qty:</b>	3500
<b>Liquid:</b>	True	<b>EHS:</b>	
<b>Gas:</b>	False	<b>Below Thresholds:</b>	True
<b>Pure:</b>	False	<b>Trade Secret:</b>	
<b>Mixture:</b>	True		
<b>First Submit Date:</b>	2022-02-26(Tier2)		
<b>NAICS Code:</b>	424690		
<b>Dun Bradstreet Code:</b>	41167017		
<b>Chemical Name:</b>	Hydrogen peroxide 33-34%		
<b>Hazard Not Otherwise Classifie:</b>	False		
<b>Contact Name:</b>	BRENNTAG MID-SOUTH INC		
<b>Contact Type:</b>	Owner / Operator		
<b>Contact Email:</b>	dleigh@brenntag.com		
<b>Contact Work Phone:</b>	270-830-1303		
<b>Contact 24 Hour Phone:</b>	270-830-1303		
<b>Contact Mobile Phone:</b>			

**2022 Data**

<b>Facility ID:</b>	7081507	<b>Explosive:</b>	False
<b>Filing Year:</b>	2021(Tier2)	<b>Filing Type:</b>	
<b>CAS No:</b>		<b>Max Daily Qty:</b>	14500
<b>Solid:</b>	False	<b>Avg Daily Qty:</b>	8868
<b>Liquid:</b>	True	<b>EHS:</b>	
<b>Gas:</b>	False	<b>Below Thresholds:</b>	
<b>Pure:</b>	False	<b>Trade Secret:</b>	
<b>Mixture:</b>	True		
<b>First Submit Date:</b>	2022-02-26(Tier2)		
<b>NAICS Code:</b>	424690		
<b>Dun Bradstreet Code:</b>	41167017		
<b>Chemical Name:</b>	Hydrogen peroxide 34.1%		
<b>Hazard Not Otherwise Classifie:</b>	False		
<b>Contact Name:</b>	BRENNTAG MID-SOUTH INC		
<b>Contact Type:</b>	Owner / Operator		
<b>Contact Email:</b>	dleigh@brenntag.com		
<b>Contact Work Phone:</b>	270-830-1303		
<b>Contact 24 Hour Phone:</b>	270-830-1303		
<b>Contact Mobile Phone:</b>			

**2022 Data**

<b>Facility ID:</b>	7081507	<b>Explosive:</b>	False
<b>Filing Year:</b>	2021(Tier2)	<b>Filing Type:</b>	
<b>CAS No:</b>		<b>Max Daily Qty:</b>	2750
<b>Solid:</b>	True	<b>Avg Daily Qty:</b>	1444
<b>Liquid:</b>	False	<b>EHS:</b>	True
<b>Gas:</b>	False	<b>Below Thresholds:</b>	True
<b>Pure:</b>	False	<b>Trade Secret:</b>	
<b>Mixture:</b>	True		
<b>First Submit Date:</b>	2022-02-26(Tier2)		
<b>NAICS Code:</b>	424690		
<b>Dun Bradstreet Code:</b>	41167017		
<b>Chemical Name:</b>	Kemira Ferix-3		
<b>Hazard Not Otherwise Classifie:</b>	False		
<b>Contact Name:</b>	BRENNTAG MID-SOUTH INC		
<b>Contact Type:</b>	Owner / Operator		
<b>Contact Email:</b>	dleigh@brenntag.com		
<b>Contact Work Phone:</b>	270-830-1303		
<b>Contact 24 Hour Phone:</b>	270-830-1303		
<b>Contact Mobile Phone:</b>			

**2022 Data**

<b>Facility ID:</b>	7081507	<b>Explosive:</b>	False
<b>Filing Year:</b>	2021(Tier2)	<b>Filing Type:</b>	
<b>CAS No:</b>	67561	<b>Max Daily Qty:</b>	12763
<b>Solid:</b>	False	<b>Avg Daily Qty:</b>	4735
<b>Liquid:</b>	True	<b>EHS:</b>	

Map Key	Number of Records	Direction	Distance (mi/ft)	Elev/Diff (ft)	Site	DB
Gas:	False				<b>Below Thresholds:</b>	
Pure:	True				<b>Trade Secret:</b>	
Mixture:	False					
First Submit Date:		2022-02-26(Tier2)				
NAICS Code:		424690				
Dun Bradstreet Code:		41167017				
Chemical Name:		Methanol				
Hazard Not Otherwise Classifie:	False					
Contact Name:		BRENNTAG MID-SOUTH INC				
Contact Type:		Owner / Operator				
Contact Email:		dleigh@brenntag.com				
Contact Work Phone:		270-830-1303				
Contact 24 Hour Phone:		270-830-1303				
Contact Mobile Phone:						

### 2022 Data

Facility ID:	7081507	Explosive:	False
Filing Year:	2021(Tier2)	Filing Type:	
CAS No:		Max Daily Qty:	10500
Solid:	False	Avg Daily Qty:	4416
Liquid:	True	EHS:	
Gas:	False	Below Thresholds:	
Pure:	False	Trade Secret:	
Mixture:	True		
First Submit Date:	2022-02-26(Tier2)		
NAICS Code:	424690		
Dun Bradstreet Code:	41167017		
Chemical Name:	Phosphoric acid 30-95%		
Hazard Not Otherwise Classifie:	False		
Contact Name:	BRENNTAG MID-SOUTH INC		
Contact Type:	Owner / Operator		
Contact Email:	dleigh@brenntag.com		
Contact Work Phone:	270-830-1303		
Contact 24 Hour Phone:	270-830-1303		
Contact Mobile Phone:			

### 2022 Data

Facility ID:	7081507	Explosive:	False
Filing Year:	2021(Tier2)	Filing Type:	
CAS No:		Max Daily Qty:	24626
Solid:	False	Avg Daily Qty:	17590
Liquid:	True	EHS:	
Gas:	False	Below Thresholds:	
Pure:	False	Trade Secret:	
Mixture:	True		
First Submit Date:	2022-02-26(Tier2)		
NAICS Code:	424690		
Dun Bradstreet Code:	41167017		



Map Key	Number of Records	Direction	Distance (mi/ft)	Elev/Diff (ft)	Site	DB
---------	-------------------	-----------	------------------	----------------	------	----

**Chemical Name:** Potassium acetate 50%  
**Hazard Not Otherwise Classifie:** False  
**Contact Name:** BRENNTAG MID-SOUTH INC  
**Contact Type:** Owner / Operator  
**Contact Email:** dleigh@brenntag.com  
**Contact Work Phone:** 270-830-1303  
**Contact 24 Hour Phone:** 270-830-1303  
**Contact Mobile Phone:**

**2022 Data**

<b>Facility ID:</b>	7081507	<b>Explosive:</b>	False
<b>Filing Year:</b>	2021(Tier2)	<b>Filing Type:</b>	
<b>CAS No:</b>		<b>Max Daily Qty:</b>	44000
<b>Solid:</b>	False	<b>Avg Daily Qty:</b>	44000
<b>Liquid:</b>	True	<b>EHS:</b>	
<b>Gas:</b>	False	<b>Below Thresholds:</b>	
<b>Pure:</b>	False	<b>Trade Secret:</b>	
<b>Mixture:</b>	True		
<b>First Submit Date:</b>	2022-02-26(Tier2)		
<b>NAICS Code:</b>	424690		
<b>Dun Bradstreet Code:</b>	41167017		
<b>Chemical Name:</b>	Potassium chloride 22%		
<b>Hazard Not Otherwise Classifie:</b>	False		
<b>Contact Name:</b>	BRENNTAG MID-SOUTH INC		
<b>Contact Type:</b>	Owner / Operator		
<b>Contact Email:</b>	dleigh@brenntag.com		
<b>Contact Work Phone:</b>	270-830-1303		
<b>Contact 24 Hour Phone:</b>	270-830-1303		
<b>Contact Mobile Phone:</b>			

**2022 Data**

<b>Facility ID:</b>	7081507	<b>Explosive:</b>	False
<b>Filing Year:</b>	2021(Tier2)	<b>Filing Type:</b>	
<b>CAS No:</b>		<b>Max Daily Qty:</b>	41640
<b>Solid:</b>	True	<b>Avg Daily Qty:</b>	10826
<b>Liquid:</b>	False	<b>EHS:</b>	
<b>Gas:</b>	False	<b>Below Thresholds:</b>	
<b>Pure:</b>	False	<b>Trade Secret:</b>	
<b>Mixture:</b>	True		
<b>First Submit Date:</b>	2022-02-26(Tier2)		
<b>NAICS Code:</b>	424690		
<b>Dun Bradstreet Code:</b>	41167017		
<b>Chemical Name:</b>	Potassium chloride 5%		
<b>Hazard Not Otherwise Classifie:</b>	False		
<b>Contact Name:</b>	BRENNTAG MID-SOUTH INC		
<b>Contact Type:</b>	Owner / Operator		
<b>Contact Email:</b>	dleigh@brenntag.com		
<b>Contact Work Phone:</b>	270-830-1303		

Contact 24 Hour Phone: 270-830-1303  
 Contact Mobile Phone:

**2022 Data**

<b>Facility ID:</b>	7081507	<b>Explosive:</b>	False
<b>Filing Year:</b>	2021(Tier2)	<b>Filing Type:</b>	
<b>CAS No:</b>		<b>Max Daily Qty:</b>	19437
<b>Solid:</b>	False	<b>Avg Daily Qty:</b>	4771
<b>Liquid:</b>	True	<b>EHS:</b>	
<b>Gas:</b>	False	<b>Below Thresholds:</b>	
<b>Pure:</b>	False	<b>Trade Secret:</b>	
<b>Mixture:</b>	True		
<b>First Submit Date:</b>	2022-02-26(Tier2)		
<b>NAICS Code:</b>	424690		
<b>Dun Bradstreet Code:</b>	41167017		
<b>Chemical Name:</b>	Sequest 100		
<b>Hazard Not Otherwise Classifie:</b>	False		
<b>Contact Name:</b>	BRENNTAG MID-SOUTH INC		
<b>Contact Type:</b>	Owner / Operator		
<b>Contact Email:</b>	dleigh@brenntag.com		
<b>Contact Work Phone:</b>	270-830-1303		
<b>Contact 24 Hour Phone:</b>	270-830-1303		
<b>Contact Mobile Phone:</b>			

**2022 Data**

<b>Facility ID:</b>	7081507	<b>Explosive:</b>	False
<b>Filing Year:</b>	2021(Tier2)	<b>Filing Type:</b>	
<b>CAS No:</b>		<b>Max Daily Qty:</b>	30774
<b>Solid:</b>	True	<b>Avg Daily Qty:</b>	5089
<b>Liquid:</b>	False	<b>EHS:</b>	
<b>Gas:</b>	False	<b>Below Thresholds:</b>	
<b>Pure:</b>	False	<b>Trade Secret:</b>	
<b>Mixture:</b>	True		
<b>First Submit Date:</b>	2022-02-26(Tier2)		
<b>NAICS Code:</b>	424690		
<b>Dun Bradstreet Code:</b>	41167017		
<b>Chemical Name:</b>	Isocyanuric acid		
<b>Hazard Not Otherwise Classifie:</b>	False		
<b>Contact Name:</b>	BRENNTAG MID-SOUTH INC		
<b>Contact Type:</b>	Owner / Operator		
<b>Contact Email:</b>	dleigh@brenntag.com		
<b>Contact Work Phone:</b>	270-830-1303		
<b>Contact 24 Hour Phone:</b>	270-830-1303		
<b>Contact Mobile Phone:</b>			

**2022 Data**

<b>Facility ID:</b>	7081507	<b>Explosive:</b>	False
---------------------	---------	-------------------	-------

Map Key	Number of Records	Direction	Distance (mi/ft)	Elev/Diff (ft)	Site	DB
<b>Filing Year:</b>	2021(Tier2)				<b>Filing Type:</b>	
<b>CAS No:</b>					<b>Max Daily Qty:</b>	644162
<b>Solid:</b>	False				<b>Avg Daily Qty:</b>	300626
<b>Liquid:</b>	True				<b>EHS:</b>	
<b>Gas:</b>	False				<b>Below Thresholds:</b>	
<b>Pure:</b>	False				<b>Trade Secret:</b>	
<b>Mixture:</b>	True					
<b>First Submit Date:</b>	2022-02-26(Tier2)					
<b>NAICS Code:</b>	424690					
<b>Dun Bradstreet Code:</b>	41167017					
<b>Chemical Name:</b>	Potassium hydroxide 45%					
<b>Hazard Not Otherwise Classifie:</b>	False					
<b>Contact Name:</b>	BRENNTAG MID-SOUTH INC					
<b>Contact Type:</b>	Owner / Operator					
<b>Contact Email:</b>	dleigh@brenntag.com					
<b>Contact Work Phone:</b>	270-830-1303					
<b>Contact 24 Hour Phone:</b>	270-830-1303					
<b>Contact Mobile Phone:</b>						

2022 Data

<b>Facility ID:</b>	7081507				<b>Explosive:</b>	False
<b>Filing Year:</b>	2021(Tier2)				<b>Filing Type:</b>	
<b>CAS No:</b>					<b>Max Daily Qty:</b>	57950
<b>Solid:</b>	False				<b>Avg Daily Qty:</b>	13174
<b>Liquid:</b>	True				<b>EHS:</b>	
<b>Gas:</b>	False				<b>Below Thresholds:</b>	
<b>Pure:</b>	False				<b>Trade Secret:</b>	
<b>Mixture:</b>	True					
<b>First Submit Date:</b>	2022-02-26(Tier2)					
<b>NAICS Code:</b>	424690					
<b>Dun Bradstreet Code:</b>	41167017					
<b>Chemical Name:</b>	Propylene Glycol					
<b>Hazard Not Otherwise Classifie:</b>	False					
<b>Contact Name:</b>	BRENNTAG MID-SOUTH INC					
<b>Contact Type:</b>	Owner / Operator					
<b>Contact Email:</b>	dleigh@brenntag.com					
<b>Contact Work Phone:</b>	270-830-1303					
<b>Contact 24 Hour Phone:</b>	270-830-1303					
<b>Contact Mobile Phone:</b>						

2022 Data

<b>Facility ID:</b>	7081507				<b>Explosive:</b>	False
<b>Filing Year:</b>	2021(Tier2)				<b>Filing Type:</b>	
<b>CAS No:</b>	497198				<b>Max Daily Qty:</b>	72100
<b>Solid:</b>	True				<b>Avg Daily Qty:</b>	39792
<b>Liquid:</b>	False				<b>EHS:</b>	
<b>Gas:</b>	False				<b>Below Thresholds:</b>	
<b>Pure:</b>	True				<b>Trade Secret:</b>	

**Mixture:** False  
**First Submit Date:** 2022-02-26(Tier2)  
**NAICS Code:** 424690  
**Dun Bradstreet Code:** 41167017  
**Chemical Name:** Soda ash  
**Hazard Not Otherwise Classifie:** False  
**Contact Name:** BRENNTAG MID-SOUTH INC  
**Contact Type:** Owner / Operator  
**Contact Email:** dleigh@brenntag.com  
**Contact Work Phone:** 270-830-1303  
**Contact 24 Hour Phone:** 270-830-1303  
**Contact Mobile Phone:**

**2022 Data**

<b>Facility ID:</b> 7081507	<b>Explosive:</b> False
<b>Filing Year:</b> 2021(Tier2)	<b>Filing Type:</b>
<b>CAS No:</b>	<b>Max Daily Qty:</b> 110964
<b>Solid:</b> False	<b>Avg Daily Qty:</b> 13227
<b>Liquid:</b> True	<b>EHS:</b>
<b>Gas:</b> False	<b>Below Thresholds:</b>
<b>Pure:</b> False	<b>Trade Secret:</b>
<b>Mixture:</b> True	

**First Submit Date:** 2022-02-26(Tier2)  
**NAICS Code:** 424690  
**Dun Bradstreet Code:** 41167017  
**Chemical Name:** Sodium hydroxide 25%  
**Hazard Not Otherwise Classifie:** False  
**Contact Name:** BRENNTAG MID-SOUTH INC  
**Contact Type:** Owner / Operator  
**Contact Email:** dleigh@brenntag.com  
**Contact Work Phone:** 270-830-1303  
**Contact 24 Hour Phone:** 270-830-1303  
**Contact Mobile Phone:**

**2022 Data**

<b>Facility ID:</b> 7081507	<b>Explosive:</b> False
<b>Filing Year:</b> 2021(Tier2)	<b>Filing Type:</b>
<b>CAS No:</b>	<b>Max Daily Qty:</b> 49725
<b>Solid:</b> False	<b>Avg Daily Qty:</b> 14907
<b>Liquid:</b> True	<b>EHS:</b>
<b>Gas:</b> False	<b>Below Thresholds:</b>
<b>Pure:</b> False	<b>Trade Secret:</b>
<b>Mixture:</b> True	

**First Submit Date:** 2022-02-26(Tier2)  
**NAICS Code:** 424690  
**Dun Bradstreet Code:** 41167017  
**Chemical Name:** Sodium hypochlorite 10.5%  
**Hazard Not Otherwise Classifie:** False

Map Key	Number of Records	Direction	Distance (mi/ft)	Elev/Diff (ft)	Site	DB
---------	-------------------	-----------	------------------	----------------	------	----

**Contact Name:** BRENNTAG MID-SOUTH INC  
**Contact Type:** Owner / Operator  
**Contact Email:** dleigh@brenntag.com  
**Contact Work Phone:** 270-830-1303  
**Contact 24 Hour Phone:** 270-830-1303  
**Contact Mobile Phone:**

**2022 Data**

<b>Facility ID:</b>	7081507	<b>Explosive:</b>	False
<b>Filing Year:</b>	2021(Tier2)	<b>Filing Type:</b>	
<b>CAS No:</b>		<b>Max Daily Qty:</b>	58200
<b>Solid:</b>	True	<b>Avg Daily Qty:</b>	29226
<b>Liquid:</b>	False	<b>EHS:</b>	
<b>Gas:</b>	False	<b>Below Thresholds:</b>	
<b>Pure:</b>	False	<b>Trade Secret:</b>	
<b>Mixture:</b>	True		
<b>First Submit Date:</b>	2022-02-26(Tier2)		
<b>NAICS Code:</b>	424690		
<b>Dun Bradstreet Code:</b>	41167017		
<b>Chemical Name:</b>	Sodium nitrite		
<b>Hazard Not Otherwise Classifie:</b>	False		
<b>Contact Name:</b>	BRENNTAG MID-SOUTH INC		
<b>Contact Type:</b>	Owner / Operator		
<b>Contact Email:</b>	dleigh@brenntag.com		
<b>Contact Work Phone:</b>	270-830-1303		
<b>Contact 24 Hour Phone:</b>	270-830-1303		
<b>Contact Mobile Phone:</b>			

**2022 Data**

<b>Facility ID:</b>	7081507	<b>Explosive:</b>	False
<b>Filing Year:</b>	2021(Tier2)	<b>Filing Type:</b>	
<b>CAS No:</b>	64197	<b>Max Daily Qty:</b>	57600
<b>Solid:</b>	False	<b>Avg Daily Qty:</b>	25494
<b>Liquid:</b>	True	<b>EHS:</b>	
<b>Gas:</b>	False	<b>Below Thresholds:</b>	
<b>Pure:</b>	True	<b>Trade Secret:</b>	
<b>Mixture:</b>	False		
<b>First Submit Date:</b>	2022-02-26(Tier2)		
<b>NAICS Code:</b>	424690		
<b>Dun Bradstreet Code:</b>	41167017		
<b>Chemical Name:</b>	Acetic acid glacial		
<b>Hazard Not Otherwise Classifie:</b>	False		
<b>Contact Name:</b>	BRENNTAG MID-SOUTH INC		
<b>Contact Type:</b>	Owner / Operator		
<b>Contact Email:</b>	dleigh@brenntag.com		
<b>Contact Work Phone:</b>	270-830-1303		
<b>Contact 24 Hour Phone:</b>	270-830-1303		
<b>Contact Mobile Phone:</b>			

Map Key	Number of Records	Direction	Distance (mi/ft)	Elev/Diff (ft)	Site	DB
---------	-------------------	-----------	------------------	----------------	------	----

**2022 Data**

<b>Facility ID:</b>	7081507	<b>Explosive:</b>	False
<b>Filing Year:</b>	2021(Tier2)	<b>Filing Type:</b>	
<b>CAS No:</b>	513779	<b>Max Daily Qty:</b>	10500
<b>Solid:</b>	True	<b>Avg Daily Qty:</b>	5196
<b>Liquid:</b>	False	<b>EHS:</b>	
<b>Gas:</b>	False	<b>Below Thresholds:</b>	
<b>Pure:</b>	True	<b>Trade Secret:</b>	
<b>Mixture:</b>	False		
<b>First Submit Date:</b>	2022-02-26(Tier2)		
<b>NAICS Code:</b>	424690		
<b>Dun Bradstreet Code:</b>	41167017		
<b>Chemical Name:</b>	Barium carbonate		
<b>Hazard Not Otherwise Classifie:</b>	False		
<b>Contact Name:</b>	BRENNTAG MID-SOUTH INC		
<b>Contact Type:</b>	Owner / Operator		
<b>Contact Email:</b>	dleigh@brenntag.com		
<b>Contact Work Phone:</b>	270-830-1303		
<b>Contact 24 Hour Phone:</b>	270-830-1303		
<b>Contact Mobile Phone:</b>			

**2022 Data**

<b>Facility ID:</b>	7081507	<b>Explosive:</b>	False
<b>Filing Year:</b>	2021(Tier2)	<b>Filing Type:</b>	
<b>CAS No:</b>		<b>Max Daily Qty:</b>	49440
<b>Solid:</b>	False	<b>Avg Daily Qty:</b>	16869
<b>Liquid:</b>	True	<b>EHS:</b>	
<b>Gas:</b>	False	<b>Below Thresholds:</b>	
<b>Pure:</b>	False	<b>Trade Secret:</b>	
<b>Mixture:</b>	True		
<b>First Submit Date:</b>	2022-02-26(Tier2)		
<b>NAICS Code:</b>	424690		
<b>Dun Bradstreet Code:</b>	41167017		
<b>Chemical Name:</b>	Calcium hypochlorite tablets		
<b>Hazard Not Otherwise Classifie:</b>	False		
<b>Contact Name:</b>	BRENNTAG MID-SOUTH INC		
<b>Contact Type:</b>	Owner / Operator		
<b>Contact Email:</b>	dleigh@brenntag.com		
<b>Contact Work Phone:</b>	270-830-1303		
<b>Contact 24 Hour Phone:</b>	270-830-1303		
<b>Contact Mobile Phone:</b>			

**2022 Data**

<b>Facility ID:</b>	7081507	<b>Explosive:</b>	False
<b>Filing Year:</b>	2021(Tier2)	<b>Filing Type:</b>	
<b>CAS No:</b>		<b>Max Daily Qty:</b>	13384

<b>Map Key</b>	<b>Number of Records</b>	<b>Direction</b>	<b>Distance (mi/ft)</b>	<b>Elev/Diff (ft)</b>	<b>Site</b>	<b>DB</b>
<b>Solid:</b>	False				<b>Avg Daily Qty:</b>	5387
<b>Liquid:</b>	True				<b>EHS:</b>	
<b>Gas:</b>	False				<b>Below Thresholds:</b>	
<b>Pure:</b>	False				<b>Trade Secret:</b>	
<b>Mixture:</b>	True					
<b>First Submit Date:</b>		2022-02-26(Tier2)				
<b>NAICS Code:</b>		424690				
<b>Dun Bradstreet Code:</b>		41167017				
<b>Chemical Name:</b>		Ethyl alcohol PM-3224 190pf				
<b>Hazard Not Otherwise Classifie:</b>	False					
<b>Contact Name:</b>		BRENNTAG MID-SOUTH INC				
<b>Contact Type:</b>		Owner / Operator				
<b>Contact Email:</b>		dleigh@brenntag.com				
<b>Contact Work Phone:</b>		270-830-1303				
<b>Contact 24 Hour Phone:</b>		270-830-1303				
<b>Contact Mobile Phone:</b>						

**2022 Data**

<b>Facility ID:</b>	7081507				<b>Explosive:</b>	False
<b>Filing Year:</b>	2021(Tier2)				<b>Filing Type:</b>	
<b>CAS No:</b>	1317653				<b>Max Daily Qty:</b>	64100
<b>Solid:</b>	True				<b>Avg Daily Qty:</b>	34037
<b>Liquid:</b>	False				<b>EHS:</b>	
<b>Gas:</b>	False				<b>Below Thresholds:</b>	
<b>Pure:</b>	True				<b>Trade Secret:</b>	
<b>Mixture:</b>	False					
<b>First Submit Date:</b>		2022-02-26(Tier2)				
<b>NAICS Code:</b>		424690				
<b>Dun Bradstreet Code:</b>		41167017				
<b>Chemical Name:</b>		Hubercarb® G260				
<b>Hazard Not Otherwise Classifie:</b>	False					
<b>Contact Name:</b>		BRENNTAG MID-SOUTH INC				
<b>Contact Type:</b>		Owner / Operator				
<b>Contact Email:</b>		dleigh@brenntag.com				
<b>Contact Work Phone:</b>		270-830-1303				
<b>Contact 24 Hour Phone:</b>		270-830-1303				
<b>Contact Mobile Phone:</b>						

**2022 Data**

<b>Facility ID:</b>	7081507				<b>Explosive:</b>	False
<b>Filing Year:</b>	2021(Tier2)				<b>Filing Type:</b>	
<b>CAS No:</b>					<b>Max Daily Qty:</b>	134920
<b>Solid:</b>	False				<b>Avg Daily Qty:</b>	50390
<b>Liquid:</b>	True				<b>EHS:</b>	
<b>Gas:</b>	False				<b>Below Thresholds:</b>	
<b>Pure:</b>	False				<b>Trade Secret:</b>	
<b>Mixture:</b>	True					
<b>First Submit Date:</b>		2022-02-26(Tier2)				

**NAICS Code:** 424690  
**Dun Bradstreet Code:** 41167017  
**Chemical Name:** Hydrochloric acid 18 BE  
**Hazard Not Otherwise Classifie:** False  
**Contact Name:** BRENNTAG MID-SOUTH INC  
**Contact Type:** Owner / Operator  
**Contact Email:** dleigh@brenntag.com  
**Contact Work Phone:** 270-830-1303  
**Contact 24 Hour Phone:** 270-830-1303  
**Contact Mobile Phone:**

**2022 Data**

<b>Facility ID:</b>	7081507	<b>Explosive:</b>	False
<b>Filing Year:</b>	2021(Tier2)	<b>Filing Type:</b>	
<b>CAS No:</b>		<b>Max Daily Qty:</b>	234600
<b>Solid:</b>	False	<b>Avg Daily Qty:</b>	49742
<b>Liquid:</b>	True	<b>EHS:</b>	
<b>Gas:</b>	False	<b>Below Thresholds:</b>	
<b>Pure:</b>	False	<b>Trade Secret:</b>	
<b>Mixture:</b>	True		
<b>First Submit Date:</b>	2022-02-26(Tier2)		
<b>NAICS Code:</b>	424690		
<b>Dun Bradstreet Code:</b>	41167017		
<b>Chemical Name:</b>	Hydrogen peroxide 30%		
<b>Hazard Not Otherwise Classifie:</b>	False		
<b>Contact Name:</b>	BRENNTAG MID-SOUTH INC		
<b>Contact Type:</b>	Owner / Operator		
<b>Contact Email:</b>	dleigh@brenntag.com		
<b>Contact Work Phone:</b>	270-830-1303		
<b>Contact 24 Hour Phone:</b>	270-830-1303		
<b>Contact Mobile Phone:</b>			

**2022 Data**

<b>Facility ID:</b>	7081507	<b>Explosive:</b>	False
<b>Filing Year:</b>	2021(Tier2)	<b>Filing Type:</b>	
<b>CAS No:</b>		<b>Max Daily Qty:</b>	13000
<b>Solid:</b>	False	<b>Avg Daily Qty:</b>	8827
<b>Liquid:</b>	True	<b>EHS:</b>	
<b>Gas:</b>	False	<b>Below Thresholds:</b>	
<b>Pure:</b>	False	<b>Trade Secret:</b>	
<b>Mixture:</b>	True		
<b>First Submit Date:</b>	2022-02-26(Tier2)		
<b>NAICS Code:</b>	424690		
<b>Dun Bradstreet Code:</b>	41167017		
<b>Chemical Name:</b>	Technical sodium chlorite		
<b>Hazard Not Otherwise Classifie:</b>	False		
<b>Contact Name:</b>	BRENNTAG MID-SOUTH INC		
<b>Contact Type:</b>	Owner / Operator		



Map Key	Number of Records	Direction	Distance (mi/ft)	Elev/Diff (ft)	Site	DB
---------	-------------------	-----------	------------------	----------------	------	----

**Contact Email:** dleigh@brenntag.com  
**Contact Work Phone:** 270-830-1303  
**Contact 24 Hour Phone:** 270-830-1303  
**Contact Mobile Phone:**

**2022 Data**

<b>Facility ID:</b>	7081507	<b>Explosive:</b>	False
<b>Filing Year:</b>	2021(Tier2)	<b>Filing Type:</b>	
<b>CAS No:</b>	6132043	<b>Max Daily Qty:</b>	10000
<b>Solid:</b>	True	<b>Avg Daily Qty:</b>	4242
<b>Liquid:</b>	False	<b>EHS:</b>	
<b>Gas:</b>	False	<b>Below Thresholds:</b>	
<b>Pure:</b>	True	<b>Trade Secret:</b>	
<b>Mixture:</b>	False		
<b>First Submit Date:</b>	2022-02-26(Tier2)		
<b>NAICS Code:</b>	424690		
<b>Dun Bradstreet Code:</b>	41167017		
<b>Chemical Name:</b>	Trisodium citrate		
<b>Hazard Not Otherwise Classifie:</b>	False		
<b>Contact Name:</b>	BRENNTAG MID-SOUTH INC		
<b>Contact Type:</b>	Owner / Operator		
<b>Contact Email:</b>	dleigh@brenntag.com		
<b>Contact Work Phone:</b>	270-830-1303		
<b>Contact 24 Hour Phone:</b>	270-830-1303		
<b>Contact Mobile Phone:</b>			

**2022 Data**

<b>Facility ID:</b>	7081507	<b>Explosive:</b>	False
<b>Filing Year:</b>	2021(Tier2)	<b>Filing Type:</b>	
<b>CAS No:</b>		<b>Max Daily Qty:</b>	15873
<b>Solid:</b>	False	<b>Avg Daily Qty:</b>	9691
<b>Liquid:</b>	True	<b>EHS:</b>	True
<b>Gas:</b>	False	<b>Below Thresholds:</b>	True
<b>Pure:</b>	False	<b>Trade Secret:</b>	
<b>Mixture:</b>	True		
<b>First Submit Date:</b>	2022-02-26(Tier2)		
<b>NAICS Code:</b>	424690		
<b>Dun Bradstreet Code:</b>	41167017		
<b>Chemical Name:</b>	Viva Pris X		
<b>Hazard Not Otherwise Classifie:</b>	False		
<b>Contact Name:</b>	BRENNTAG MID-SOUTH INC		
<b>Contact Type:</b>	Owner / Operator		
<b>Contact Email:</b>	dleigh@brenntag.com		
<b>Contact Work Phone:</b>	270-830-1303		
<b>Contact 24 Hour Phone:</b>	270-830-1303		
<b>Contact Mobile Phone:</b>			

**2022 Data**

Map Key	Number of Records	Direction	Distance (mi/ft)	Elev/Diff (ft)	Site	DB
---------	-------------------	-----------	------------------	----------------	------	----

<b>Facility ID:</b>	7081507				<b>Explosive:</b>	False
<b>Filing Year:</b>	2021(Tier2)				<b>Filing Type:</b>	
<b>CAS No:</b>					<b>Max Daily Qty:</b>	3600
<b>Solid:</b>	False				<b>Avg Daily Qty:</b>	1509
<b>Liquid:</b>	True				<b>EHS:</b>	True
<b>Gas:</b>	False				<b>Below Thresholds:</b>	True
<b>Pure:</b>	False				<b>Trade Secret:</b>	
<b>Mixture:</b>	True					
<b>First Submit Date:</b>	2022-02-26(Tier2)					
<b>NAICS Code:</b>	424690					
<b>Dun Bradstreet Code:</b>	41167017					
<b>Chemical Name:</b>	Steol CS-460					
<b>Hazard Not Otherwise Classifie:</b>	False					
<b>Contact Name:</b>	BRENNTAG MID-SOUTH INC					
<b>Contact Type:</b>	Owner / Operator					
<b>Contact Email:</b>	dleigh@brenntag.com					
<b>Contact Work Phone:</b>	270-830-1303					
<b>Contact 24 Hour Phone:</b>	270-830-1303					
<b>Contact Mobile Phone:</b>						

**2022 Data**

<b>Facility ID:</b>	7081507				<b>Explosive:</b>	False
<b>Filing Year:</b>	2021(Tier2)				<b>Filing Type:</b>	
<b>CAS No:</b>					<b>Max Daily Qty:</b>	1780
<b>Solid:</b>	False				<b>Avg Daily Qty:</b>	1780
<b>Liquid:</b>	True				<b>EHS:</b>	True
<b>Gas:</b>	False				<b>Below Thresholds:</b>	True
<b>Pure:</b>	False				<b>Trade Secret:</b>	
<b>Mixture:</b>	True					
<b>First Submit Date:</b>	2022-02-26(Tier2)					
<b>NAICS Code:</b>	424690					
<b>Dun Bradstreet Code:</b>	41167017					
<b>Chemical Name:</b>	Sulfuric acid 10%					
<b>Hazard Not Otherwise Classifie:</b>	False					
<b>Contact Name:</b>	BRENNTAG MID-SOUTH INC					
<b>Contact Type:</b>	Owner / Operator					
<b>Contact Email:</b>	dleigh@brenntag.com					
<b>Contact Work Phone:</b>	270-830-1303					
<b>Contact 24 Hour Phone:</b>	270-830-1303					
<b>Contact Mobile Phone:</b>						

**2022 Data**

<b>Facility ID:</b>	7081507				<b>Explosive:</b>	False
<b>Filing Year:</b>	2021(Tier2)				<b>Filing Type:</b>	
<b>CAS No:</b>					<b>Max Daily Qty:</b>	12608
<b>Solid:</b>	False				<b>Avg Daily Qty:</b>	6352
<b>Liquid:</b>	True				<b>EHS:</b>	True

Map Key	Number of Records	Direction	Distance (mi/ft)	Elev/Diff (ft)	Site	DB
Gas:	False				<b>Below Thresholds:</b>	
Pure:	False				<b>Trade Secret:</b>	
Mixture:	True					
<b>First Submit Date:</b>		2022-02-26(Tier2)				
<b>NAICS Code:</b>		424690				
<b>Dun Bradstreet Code:</b>		41167017				
<b>Chemical Name:</b>		Sulfuric acid 20%				
<b>Hazard Not Otherwise Classifie:</b>	False					
<b>Contact Name:</b>		BRENNTAG MID-SOUTH INC				
<b>Contact Type:</b>		Owner / Operator				
<b>Contact Email:</b>		dleigh@brenntag.com				
<b>Contact Work Phone:</b>		270-830-1303				
<b>Contact 24 Hour Phone:</b>		270-830-1303				
<b>Contact Mobile Phone:</b>						

### 2022 Data

<b>Facility ID:</b>	7081507	<b>Explosive:</b>	False
<b>Filing Year:</b>	2021(Tier2)	<b>Filing Type:</b>	
<b>CAS No:</b>		<b>Max Daily Qty:</b>	518908
<b>Solid:</b>	False	<b>Avg Daily Qty:</b>	139412
<b>Liquid:</b>	True	<b>EHS:</b>	True
<b>Gas:</b>	False	<b>Below Thresholds:</b>	
<b>Pure:</b>	False	<b>Trade Secret:</b>	
<b>Mixture:</b>	True		
<b>First Submit Date:</b>	2022-02-26(Tier2)		
<b>NAICS Code:</b>	424690		
<b>Dun Bradstreet Code:</b>	41167017		
<b>Chemical Name:</b>	Sulfuric acid 50%		
<b>Hazard Not Otherwise Classifie:</b>	False		
<b>Contact Name:</b>	BRENNTAG MID-SOUTH INC		
<b>Contact Type:</b>	Owner / Operator		
<b>Contact Email:</b>	dleigh@brenntag.com		
<b>Contact Work Phone:</b>	270-830-1303		
<b>Contact 24 Hour Phone:</b>	270-830-1303		
<b>Contact Mobile Phone:</b>			

### 2022 Data

<b>Facility ID:</b>	7081507	<b>Explosive:</b>	False
<b>Filing Year:</b>	2021(Tier2)	<b>Filing Type:</b>	
<b>CAS No:</b>		<b>Max Daily Qty:</b>	97790
<b>Solid:</b>	True	<b>Avg Daily Qty:</b>	45570
<b>Liquid:</b>	False	<b>EHS:</b>	
<b>Gas:</b>	False	<b>Below Thresholds:</b>	
<b>Pure:</b>	False	<b>Trade Secret:</b>	
<b>Mixture:</b>	True		
<b>First Submit Date:</b>	2022-02-26(Tier2)		
<b>NAICS Code:</b>	424690		
<b>Dun Bradstreet Code:</b>	41167017		

<i>Map Key</i>	<i>Number of Records</i>	<i>Direction</i>	<i>Distance (mi/ft)</i>	<i>Elev/Diff (ft)</i>	<i>Site</i>	<i>DB</i>
----------------	--------------------------	------------------	-------------------------	-----------------------	-------------	-----------

**Chemical Name:** Calcium chloride anhyd 94-97%  
**Hazard Not Otherwise Classifie:** False  
**Contact Name:** BRENNTAG MID-SOUTH INC  
**Contact Type:** Owner / Operator  
**Contact Email:** dleigh@brenntag.com  
**Contact Work Phone:** 270-830-1303  
**Contact 24 Hour Phone:** 270-830-1303  
**Contact Mobile Phone:**

**2022 Data**

<b>Facility ID:</b>	7081507	<b>Explosive:</b>	False
<b>Filing Year:</b>	2021(Tier2)	<b>Filing Type:</b>	
<b>CAS No:</b>	7782505	<b>Max Daily Qty:</b>	3750
<b>Solid:</b>	False	<b>Avg Daily Qty:</b>	1273
<b>Liquid:</b>	True	<b>EHS:</b>	True
<b>Gas:</b>	True	<b>Below Thresholds:</b>	
<b>Pure:</b>	True	<b>Trade Secret:</b>	
<b>Mixture:</b>	False		
<b>First Submit Date:</b>	2022-02-26(Tier2)		
<b>NAICS Code:</b>	424690		
<b>Dun Bradstreet Code:</b>	41167017		
<b>Chemical Name:</b>	Chlorine		
<b>Hazard Not Otherwise Classifie:</b>	False		
<b>Contact Name:</b>	BRENNTAG MID-SOUTH INC		
<b>Contact Type:</b>	Owner / Operator		
<b>Contact Email:</b>	dleigh@brenntag.com		
<b>Contact Work Phone:</b>	270-830-1303		
<b>Contact 24 Hour Phone:</b>	270-830-1303		
<b>Contact Mobile Phone:</b>			

**2022 Data**

<b>Facility ID:</b>	7081507	<b>Explosive:</b>	False
<b>Filing Year:</b>	2021(Tier2)	<b>Filing Type:</b>	
<b>CAS No:</b>		<b>Max Daily Qty:</b>	13360
<b>Solid:</b>	False	<b>Avg Daily Qty:</b>	4687
<b>Liquid:</b>	True	<b>EHS:</b>	
<b>Gas:</b>	False	<b>Below Thresholds:</b>	
<b>Pure:</b>	False	<b>Trade Secret:</b>	
<b>Mixture:</b>	True		
<b>First Submit Date:</b>	2022-02-26(Tier2)		
<b>NAICS Code:</b>	424690		
<b>Dun Bradstreet Code:</b>	41167017		
<b>Chemical Name:</b>	Chromalloy PPB-003		
<b>Hazard Not Otherwise Classifie:</b>	False		
<b>Contact Name:</b>	BRENNTAG MID-SOUTH INC		
<b>Contact Type:</b>	Owner / Operator		
<b>Contact Email:</b>	dleigh@brenntag.com		
<b>Contact Work Phone:</b>	270-830-1303		

Contact 24 Hour Phone: 270-830-1303  
 Contact Mobile Phone:

**2022 Data**

<b>Facility ID:</b>	7081507	<b>Explosive:</b>	False
<b>Filing Year:</b>	2021(Tier2)	<b>Filing Type:</b>	
<b>CAS No:</b>		<b>Max Daily Qty:</b>	24700
<b>Solid:</b>	False	<b>Avg Daily Qty:</b>	8942
<b>Liquid:</b>	True	<b>EHS:</b>	
<b>Gas:</b>	False	<b>Below Thresholds:</b>	
<b>Pure:</b>	False	<b>Trade Secret:</b>	
<b>Mixture:</b>	True		
<b>First Submit Date:</b>	2022-02-26(Tier2)		
<b>NAICS Code:</b>	424690		
<b>Dun Bradstreet Code:</b>	41167017		
<b>Chemical Name:</b>	Dowflake® xtra 83-87%		
<b>Hazard Not Otherwise Classifie:</b>	False		
<b>Contact Name:</b>	BRENNTAG MID-SOUTH INC		
<b>Contact Type:</b>	Owner / Operator		
<b>Contact Email:</b>	dleigh@brenntag.com		
<b>Contact Work Phone:</b>	270-830-1303		
<b>Contact 24 Hour Phone:</b>	270-830-1303		
<b>Contact Mobile Phone:</b>			

**2022 Data**

<b>Facility ID:</b>	7081507	<b>Explosive:</b>	False
<b>Filing Year:</b>	2021(Tier2)	<b>Filing Type:</b>	
<b>CAS No:</b>	16893859	<b>Max Daily Qty:</b>	10000
<b>Solid:</b>	True	<b>Avg Daily Qty:</b>	5879
<b>Liquid:</b>	False	<b>EHS:</b>	
<b>Gas:</b>	False	<b>Below Thresholds:</b>	
<b>Pure:</b>	True	<b>Trade Secret:</b>	
<b>Mixture:</b>	False		
<b>First Submit Date:</b>	2022-02-26(Tier2)		
<b>NAICS Code:</b>	424690		
<b>Dun Bradstreet Code:</b>	41167017		
<b>Chemical Name:</b>	Fluopray® SSF		
<b>Hazard Not Otherwise Classifie:</b>	False		
<b>Contact Name:</b>	BRENNTAG MID-SOUTH INC		
<b>Contact Type:</b>	Owner / Operator		
<b>Contact Email:</b>	dleigh@brenntag.com		
<b>Contact Work Phone:</b>	270-830-1303		
<b>Contact 24 Hour Phone:</b>	270-830-1303		
<b>Contact Mobile Phone:</b>			

**2022 Data**

<b>Facility ID:</b>	7081507	<b>Explosive:</b>	False
---------------------	---------	-------------------	-------

Map Key	Number of Records	Direction	Distance (mi/ft)	Elev/Diff (ft)	Site	DB
<b>Filing Year:</b>	2021(Tier2)				<b>Filing Type:</b>	
<b>CAS No:</b>					<b>Max Daily Qty:</b>	2717710
<b>Solid:</b>	False				<b>Avg Daily Qty:</b>	1039106
<b>Liquid:</b>	True				<b>EHS:</b>	
<b>Gas:</b>	False				<b>Below Thresholds:</b>	
<b>Pure:</b>	False				<b>Trade Secret:</b>	
<b>Mixture:</b>	True					
<b>First Submit Date:</b>	2022-02-26(Tier2)					
<b>NAICS Code:</b>	424690					
<b>Dun Bradstreet Code:</b>	41167017					
<b>Chemical Name:</b>	Hydrochloric acid 22 BE					
<b>Hazard Not Otherwise Classifie:</b>	False					
<b>Contact Name:</b>	BRENNTAG MID-SOUTH INC					
<b>Contact Type:</b>	Owner / Operator					
<b>Contact Email:</b>	dleigh@brenntag.com					
<b>Contact Work Phone:</b>	270-830-1303					
<b>Contact 24 Hour Phone:</b>	270-830-1303					
<b>Contact Mobile Phone:</b>						

2022 Data

<b>Facility ID:</b>	7081507				<b>Explosive:</b>	False
<b>Filing Year:</b>	2021(Tier2)				<b>Filing Type:</b>	
<b>CAS No:</b>					<b>Max Daily Qty:</b>	48250
<b>Solid:</b>	False				<b>Avg Daily Qty:</b>	4975
<b>Liquid:</b>	True				<b>EHS:</b>	True
<b>Gas:</b>	False				<b>Below Thresholds:</b>	
<b>Pure:</b>	False				<b>Trade Secret:</b>	
<b>Mixture:</b>	True					
<b>First Submit Date:</b>	2022-02-26(Tier2)					
<b>NAICS Code:</b>	424690					
<b>Dun Bradstreet Code:</b>	41167017					
<b>Chemical Name:</b>	Sulfuric acid 78%					
<b>Hazard Not Otherwise Classifie:</b>	False					
<b>Contact Name:</b>	BRENNTAG MID-SOUTH INC					
<b>Contact Type:</b>	Owner / Operator					
<b>Contact Email:</b>	dleigh@brenntag.com					
<b>Contact Work Phone:</b>	270-830-1303					
<b>Contact 24 Hour Phone:</b>	270-830-1303					
<b>Contact Mobile Phone:</b>						

2022 Data

<b>Facility ID:</b>	7081507				<b>Explosive:</b>	False
<b>Filing Year:</b>	2021(Tier2)				<b>Filing Type:</b>	
<b>CAS No:</b>					<b>Max Daily Qty:</b>	47500
<b>Solid:</b>	False				<b>Avg Daily Qty:</b>	24966
<b>Liquid:</b>	True				<b>EHS:</b>	
<b>Gas:</b>	False				<b>Below Thresholds:</b>	
<b>Pure:</b>	False				<b>Trade Secret:</b>	

Map Key	Number of Records	Direction	Distance (mi/ft)	Elev/Diff (ft)	Site	DB
---------	-------------------	-----------	------------------	----------------	------	----

**Mixture:** True  
**First Submit Date:** 2022-02-26(Tier2)  
**NAICS Code:** 424690  
**Dun Bradstreet Code:** 41167017  
**Chemical Name:** Hydrogen peroxide 35%  
**Hazard Not Otherwise Classifie:** False  
**Contact Name:** BRENNTAG MID-SOUTH INC  
**Contact Type:** Owner / Operator  
**Contact Email:** dleigh@brenntag.com  
**Contact Work Phone:** 270-830-1303  
**Contact 24 Hour Phone:** 270-830-1303  
**Contact Mobile Phone:**

**2022 Data**

<b>Facility ID:</b> 7081507	<b>Explosive:</b> False
<b>Filing Year:</b> 2021(Tier2)	<b>Filing Type:</b>
<b>CAS No:</b>	<b>Max Daily Qty:</b> 45000
<b>Solid:</b> False	<b>Avg Daily Qty:</b> 44655
<b>Liquid:</b> True	<b>EHS:</b>
<b>Gas:</b> False	<b>Below Thresholds:</b>
<b>Pure:</b> False	<b>Trade Secret:</b>
<b>Mixture:</b> True	
<b>First Submit Date:</b> 2022-02-26(Tier2)	
<b>NAICS Code:</b> 424690	
<b>Dun Bradstreet Code:</b> 41167017	
<b>Chemical Name:</b> Sodium nitrite 40% soln	
<b>Hazard Not Otherwise Classifie:</b> False	
<b>Contact Name:</b> BRENNTAG MID-SOUTH INC	
<b>Contact Type:</b> Owner / Operator	
<b>Contact Email:</b> dleigh@brenntag.com	
<b>Contact Work Phone:</b> 270-830-1303	
<b>Contact 24 Hour Phone:</b> 270-830-1303	
<b>Contact Mobile Phone:</b>	

**2022 Data**

<b>Facility ID:</b> 7081507	<b>Explosive:</b> False
<b>Filing Year:</b> 2021(Tier2)	<b>Filing Type:</b>
<b>CAS No:</b>	<b>Max Daily Qty:</b> 734593
<b>Solid:</b> False	<b>Avg Daily Qty:</b> 263504
<b>Liquid:</b> True	<b>EHS:</b> True
<b>Gas:</b> False	<b>Below Thresholds:</b>
<b>Pure:</b> False	<b>Trade Secret:</b>
<b>Mixture:</b> True	
<b>First Submit Date:</b> 2022-02-26(Tier2)	
<b>NAICS Code:</b> 424690	
<b>Dun Bradstreet Code:</b> 41167017	
<b>Chemical Name:</b> Sulfuric acid 38.5%	
<b>Hazard Not Otherwise Classifie:</b> False	

<i>Map Key</i>	<i>Number of Records</i>	<i>Direction</i>	<i>Distance (mi/ft)</i>	<i>Elev/Diff (ft)</i>	<i>Site</i>	<i>DB</i>
----------------	--------------------------	------------------	-------------------------	-----------------------	-------------	-----------

**Contact Name:** BRENNTAG MID-SOUTH INC  
**Contact Type:** Owner / Operator  
**Contact Email:** dleigh@brenntag.com  
**Contact Work Phone:** 270-830-1303  
**Contact 24 Hour Phone:** 270-830-1303  
**Contact Mobile Phone:**

2022 Data

<b>Facility ID:</b>	7081507	<b>Explosive:</b>	False
<b>Filing Year:</b>	2021(Tier2)	<b>Filing Type:</b>	
<b>CAS No:</b>		<b>Max Daily Qty:</b>	10784
<b>Solid:</b>	False	<b>Avg Daily Qty:</b>	5109
<b>Liquid:</b>	True	<b>EHS:</b>	True
<b>Gas:</b>	False	<b>Below Thresholds:</b>	
<b>Pure:</b>	False	<b>Trade Secret:</b>	
<b>Mixture:</b>	True		
<b>First Submit Date:</b>	2022-02-26(Tier2)		
<b>NAICS Code:</b>	424690		
<b>Dun Bradstreet Code:</b>	41167017		
<b>Chemical Name:</b>	Sulfuric acid 50% by vol		
<b>Hazard Not Otherwise Classifie:</b>	False		
<b>Contact Name:</b>	BRENNTAG MID-SOUTH INC		
<b>Contact Type:</b>	Owner / Operator		
<b>Contact Email:</b>	dleigh@brenntag.com		
<b>Contact Work Phone:</b>	270-830-1303		
<b>Contact 24 Hour Phone:</b>	270-830-1303		
<b>Contact Mobile Phone:</b>			

2022 Data

<b>Facility ID:</b>	7081507	<b>Explosive:</b>	False
<b>Filing Year:</b>	2021(Tier2)	<b>Filing Type:</b>	
<b>CAS No:</b>		<b>Max Daily Qty:</b>	3527
<b>Solid:</b>	False	<b>Avg Daily Qty:</b>	787
<b>Liquid:</b>	True	<b>EHS:</b>	
<b>Gas:</b>	False	<b>Below Thresholds:</b>	True
<b>Pure:</b>	False	<b>Trade Secret:</b>	
<b>Mixture:</b>	True		
<b>First Submit Date:</b>	2022-02-26(Tier2)		
<b>NAICS Code:</b>	424690		
<b>Dun Bradstreet Code:</b>	41167017		
<b>Chemical Name:</b>	Wacker® E22A		
<b>Hazard Not Otherwise Classifie:</b>	False		
<b>Contact Name:</b>	BRENNTAG MID-SOUTH INC		
<b>Contact Type:</b>	Owner / Operator		
<b>Contact Email:</b>	dleigh@brenntag.com		
<b>Contact Work Phone:</b>	270-830-1303		
<b>Contact 24 Hour Phone:</b>	270-830-1303		
<b>Contact Mobile Phone:</b>			



Map Key	Number of Records	Direction	Distance (mi/ft)	Elev/Diff (ft)	Site	DB
---------	-------------------	-----------	------------------	----------------	------	----

**2022 Data**

<b>Facility ID:</b>	7081507	<b>Explosive:</b>	False
<b>Filing Year:</b>	2021(Tier2)	<b>Filing Type:</b>	
<b>CAS No:</b>		<b>Max Daily Qty:</b>	1560
<b>Solid:</b>	False	<b>Avg Daily Qty:</b>	1349
<b>Liquid:</b>	True	<b>EHS:</b>	
<b>Gas:</b>	False	<b>Below Thresholds:</b>	True
<b>Pure:</b>	False	<b>Trade Secret:</b>	
<b>Mixture:</b>	True		
<b>First Submit Date:</b>	2022-02-26(Tier2)		
<b>NAICS Code:</b>	424690		
<b>Dun Bradstreet Code:</b>	41167017		
<b>Chemical Name:</b>	WHO recommended hand rub		
<b>Hazard Not Otherwise Classifie:</b>	False		
<b>Contact Name:</b>	BRENNTAG MID-SOUTH INC		
<b>Contact Type:</b>	Owner / Operator		
<b>Contact Email:</b>	dleigh@brenntag.com		
<b>Contact Work Phone:</b>	270-830-1303		
<b>Contact 24 Hour Phone:</b>	270-830-1303		
<b>Contact Mobile Phone:</b>			

**2022 Data**

<b>Facility ID:</b>	7081507	<b>Explosive:</b>	False
<b>Filing Year:</b>	2021(Tier2)	<b>Filing Type:</b>	
<b>CAS No:</b>		<b>Max Daily Qty:</b>	12480
<b>Solid:</b>	False	<b>Avg Daily Qty:</b>	4164
<b>Liquid:</b>	True	<b>EHS:</b>	True
<b>Gas:</b>	False	<b>Below Thresholds:</b>	True
<b>Pure:</b>	False	<b>Trade Secret:</b>	
<b>Mixture:</b>	True		
<b>First Submit Date:</b>	2022-02-26(Tier2)		
<b>NAICS Code:</b>	424690		
<b>Dun Bradstreet Code:</b>	41167017		
<b>Chemical Name:</b>	Brennsoft DDBSA HI-96		
<b>Hazard Not Otherwise Classifie:</b>	False		
<b>Contact Name:</b>	BRENNTAG MID-SOUTH INC		
<b>Contact Type:</b>	Owner / Operator		
<b>Contact Email:</b>	dleigh@brenntag.com		
<b>Contact Work Phone:</b>	270-830-1303		
<b>Contact 24 Hour Phone:</b>	270-830-1303		
<b>Contact Mobile Phone:</b>			

**2022 Data**

<b>Facility ID:</b>	7081507	<b>Explosive:</b>	False
<b>Filing Year:</b>	2021(Tier2)	<b>Filing Type:</b>	
<b>CAS No:</b>		<b>Max Daily Qty:</b>	151125

Map Key	Number of Records	Direction	Distance (mi/ft)	Elev/Diff (ft)	Site	DB
---------	-------------------	-----------	------------------	----------------	------	----

<b>Solid:</b>	True				<b>Avg Daily Qty:</b>	24577
<b>Liquid:</b>	False				<b>EHS:</b>	
<b>Gas:</b>	False				<b>Below Thresholds:</b>	
<b>Pure:</b>	False				<b>Trade Secret:</b>	
<b>Mixture:</b>	True					
<b>First Submit Date:</b>		2022-02-26(Tier2)				
<b>NAICS Code:</b>		424690				
<b>Dun Bradstreet Code:</b>		41167017				
<b>Chemical Name:</b>		Celatom® SP				
<b>Hazard Not Otherwise Classifie:</b>	False					
<b>Contact Name:</b>		BRENNTAG MID-SOUTH INC				
<b>Contact Type:</b>		Owner / Operator				
<b>Contact Email:</b>		dleigh@brenntag.com				
<b>Contact Work Phone:</b>		270-830-1303				
<b>Contact 24 Hour Phone:</b>		270-830-1303				
<b>Contact Mobile Phone:</b>						

**2022 Data**

<b>Facility ID:</b>	7081507				<b>Explosive:</b>	False
<b>Filing Year:</b>	2021(Tier2)				<b>Filing Type:</b>	
<b>CAS No:</b>					<b>Max Daily Qty:</b>	24064
<b>Solid:</b>	False				<b>Avg Daily Qty:</b>	14122
<b>Liquid:</b>	True				<b>EHS:</b>	
<b>Gas:</b>	False				<b>Below Thresholds:</b>	
<b>Pure:</b>	False				<b>Trade Secret:</b>	
<b>Mixture:</b>	True					
<b>First Submit Date:</b>		2022-02-26(Tier2)				
<b>NAICS Code:</b>		424690				
<b>Dun Bradstreet Code:</b>		41167017				
<b>Chemical Name:</b>		Ferric chloride 38-42%				
<b>Hazard Not Otherwise Classifie:</b>	False					
<b>Contact Name:</b>		BRENNTAG MID-SOUTH INC				
<b>Contact Type:</b>		Owner / Operator				
<b>Contact Email:</b>		dleigh@brenntag.com				
<b>Contact Work Phone:</b>		270-830-1303				
<b>Contact 24 Hour Phone:</b>		270-830-1303				
<b>Contact Mobile Phone:</b>						

**2022 Data**

<b>Facility ID:</b>	7081507				<b>Explosive:</b>	False
<b>Filing Year:</b>	2021(Tier2)				<b>Filing Type:</b>	
<b>CAS No:</b>	64742490				<b>Max Daily Qty:</b>	12800
<b>Solid:</b>	False				<b>Avg Daily Qty:</b>	3699
<b>Liquid:</b>	True				<b>EHS:</b>	
<b>Gas:</b>	False				<b>Below Thresholds:</b>	
<b>Pure:</b>	True				<b>Trade Secret:</b>	
<b>Mixture:</b>	False					
<b>First Submit Date:</b>		2022-02-26(Tier2)				

Map Key	Number of Records	Direction	Distance (mi/ft)	Elev/Diff (ft)	Site	DB
---------	-------------------	-----------	------------------	----------------	------	----

**NAICS Code:** 424690  
**Dun Bradstreet Code:** 41167017  
**Chemical Name:** Heptane  
**Hazard Not Otherwise Classifie:** False  
**Contact Name:** BRENNTAG MID-SOUTH INC  
**Contact Type:** Owner / Operator  
**Contact Email:** dleigh@brenntag.com  
**Contact Work Phone:** 270-830-1303  
**Contact 24 Hour Phone:** 270-830-1303  
**Contact Mobile Phone:**

**2022 Data**

<b>Facility ID:</b>	7081507	<b>Explosive:</b>	False
<b>Filing Year:</b>	2021(Tier2)	<b>Filing Type:</b>	
<b>CAS No:</b>		<b>Max Daily Qty:</b>	1817780
<b>Solid:</b>	False	<b>Avg Daily Qty:</b>	585771
<b>Liquid:</b>	True	<b>EHS:</b>	
<b>Gas:</b>	False	<b>Below Thresholds:</b>	
<b>Pure:</b>	False	<b>Trade Secret:</b>	
<b>Mixture:</b>	True		
<b>First Submit Date:</b>	2022-02-26(Tier2)		
<b>NAICS Code:</b>	424690		
<b>Dun Bradstreet Code:</b>	41167017		
<b>Chemical Name:</b>	Hydrochloric acid 20 BE		
<b>Hazard Not Otherwise Classifie:</b>	False		
<b>Contact Name:</b>	BRENNTAG MID-SOUTH INC		
<b>Contact Type:</b>	Owner / Operator		
<b>Contact Email:</b>	dleigh@brenntag.com		
<b>Contact Work Phone:</b>	270-830-1303		
<b>Contact 24 Hour Phone:</b>	270-830-1303		
<b>Contact Mobile Phone:</b>			

<a href="#">124</a>	1 of 4	<b>WNW</b>	<b>0.00 / 0.00</b>	<b>6.45 / -5</b>	<b>ENGINE LAB 1150 N 34TH ST TAMPA FL 33605-5803</b>	<b>RCRA SQG</b>
---------------------	--------	------------	--------------------	------------------	--	-----------------

**EPA Handler ID:** FLD984247346  
**Gen Status Universe:** Small Quantity Generator  
**Contact Name:** MIKE DARRAGA  
**Contact Address:** 1150 , N 34TH ST , , TAMPA , FL, 33605-5803 , US  
**Contact Phone No and Ext:** 813-247-7888  
**Contact Email:**  
**Contact Country:** US  
**County Name:** HILLSBOROUGH  
**EPA Region:** 04  
**Land Type:** Private  
**Receive Date:** 19931206  
**Location Latitude:** 27.963746  
**Location Longitude:** -82.422378

<i>Map Key</i>	<i>Number of Records</i>	<i>Direction</i>	<i>Distance (mi/ft)</i>	<i>Elev/Diff (ft)</i>	<i>Site</i>	<i>DB</i>
----------------	--------------------------	------------------	-------------------------	-----------------------	-------------	-----------

**Violation/Evaluation Summary**

**Note:** NO RECORDS: As of Sep 2022, there are no Compliance Monitoring and Enforcement (violation) records associated with this facility (EPA ID).

**Handler Summary**

**Importer Activity:** No  
**Mixed Waste Generator:** No  
**Transporter Activity:** No  
**Transfer Facility:** No  
**Onsite Burner Exemption:** No  
**Furnace Exemption:** No  
**Underground Injection Activity:** No  
**Commercial TSD:** No  
**Used Oil Transporter:** No  
**Used Oil Transfer Facility:** No  
**Used Oil Processor:** No  
**Used Oil Refiner:** No  
**Used Oil Burner:** No  
**Used Oil Market Burner:** No  
**Used Oil Spec Marketer:** No

**Hazardous Waste Handler Details**

**Sequence No:** 199312  
**Receive Date:** 19931206  
**Handler Name:** ENGINE LAB  
**Federal Waste Generator Code:** 2  
**Generator Code Description:** Small Quantity Generator  
**Source Type:** Notification

**Waste Code Details**

**Hazardous Waste Code:** D007  
**Waste Code Description:** CHROMIUM

**Hazardous Waste Code:** D021  
**Waste Code Description:** CHLOROBENZENE

**Hazardous Waste Code:** D039  
**Waste Code Description:** TETRACHLOROETHYLENE

**Hazardous Waste Code:** D040  
**Waste Code Description:** TRICHTHLORETHYLENE

**Hazardous Waste Code:** D006  
**Waste Code Description:** CADMIUM

**Hazardous Waste Code:** D018

Map Key	Number of Records	Direction	Distance (mi/ft)	Elev/Diff (ft)	Site	DB
<b>Waste Code Description:</b>		BENZENE				
<b>Hazardous Waste Code:</b>		D027				
<b>Waste Code Description:</b>		1,4-DICHLOROBENZENE				

**Owner/Operator Details**

<b>Owner/Operator Ind:</b>	Current Owner	<b>Street No:</b>	
<b>Type:</b>	Private	<b>Street 1:</b>	1150 N 34TH ST
<b>Name:</b>	MIKE DARRAGA	<b>Street 2:</b>	
<b>Date Became Current:</b>	19961018	<b>City:</b>	TAMPA
<b>Date Ended Current:</b>		<b>State:</b>	FL
<b>Phone:</b>		<b>Country:</b>	US
<b>Source Type:</b>	Notification	<b>Zip Code:</b>	33605-5803

<b>Owner/Operator Ind:</b>	Current Owner	<b>Street No:</b>	
<b>Type:</b>	Private	<b>Street 1:</b>	1150 N 34TH ST
<b>Name:</b>	DARRAGA MIKE	<b>Street 2:</b>	
<b>Date Became Current:</b>	19961018	<b>City:</b>	TAMPA
<b>Date Ended Current:</b>		<b>State:</b>	FL
<b>Phone:</b>		<b>Country:</b>	US
<b>Source Type:</b>	Notification	<b>Zip Code:</b>	33605-5803

<a href="#">124</a>	2 of 4	<b>WNW</b>	<b>0.00 / 0.00</b>	<b>6.45 / -5</b>	<b>ENGINE LAB OF TAMPA INC 1150 N 34TH ST TAMPA FL 336050</b>	<b>FINDS/FRS</b>
---------------------	--------	------------	--------------------	------------------	---	------------------

**Registry ID:** 110005620541  
**FIPS Code:** 12057  
**HUC Code:** 03100206  
**Site Type Name:** STATIONARY  
**Location Description:**  
**Supplemental Location:**  
**Create Date:** 01-MAR-00  
**Update Date:** 09-JAN-15  
**Interest Types:** AIR - NOT APPLICABLE, AIR MINOR, SQG, STATE MASTER  
**SIC Codes:** 7530  
**SIC Code Descriptions:**  
**NAICS Codes:**  
**NAICS Code Descriptions:**  
**Conveyor:** RCRAINFO  
**Federal Facility Code:**  
**Federal Agency Name:**  
**Tribal Land Code:**  
**Tribal Land Name:**  
**Congressional Dist No:** 11  
**Census Block Code:** 120570038002077  
**EPA Region Code:** 04  
**County Name:** HILLS  
**US/Mexico Border Ind:**  
**Latitude:** 27.955521

Map Key	Number of Records	Direction	Distance (mi/ft)	Elev/Diff (ft)	Site	DB
<b>Longitude:</b>		-82.422964				
<b>Reference Point:</b>		CENTER OF A FACILITY OR STATION				
<b>Coord Collection Method:</b>		INTERPOLATION-PHOTO				
<b>Accuracy Value:</b>		4				
<b>Datum:</b>		NAD83				
<b>Source:</b>						
<b>Facility Detail Rprt URL:</b>		https://ofmpub.epa.gov/frs_public2/fii_query_detail.disp_program_facility?p_registry_id=110005620541				
<b>Program Acronyms:</b>						
AIR:040000001205740151, AIRS/AFS:1205740151, FDM:47588, RCRAINFO:FLD984247346						

<a href="#">124</a>	3 of 4	WNW	0.00 / 0.00	6.45 / -5	ENGINE LAB OF TAMPA INC 1150 N 34TH ST TAMPA FL 00000	ICIS
<b>EPA Region:</b>	04				<b>Federal Fac ID:</b>	
<b>Registry ID:</b>	110005620541				<b>Tribal Land Code:</b>	
<b>Pgm Sys ID:</b>	040000001205740151				<b>County:</b>	Hillsborough
<b>Pgm Sys Acnrm:</b>	AIR				<b>Latitude 83:</b>	27.955516
<b>Permit Type:</b>					<b>Longitude 83:</b>	-82.422914

<a href="#">124</a>	4 of 4	WNW	0.00 / 0.00	6.45 / -5	ENGINE LAB OF TAMPA INC 1150 N 34TH ST TAMPA FL	AFS
<b>Afs ID:</b>	1205740151				<b>Fed Reportable:</b>	No
<b>Plant ID:</b>	966271				<b>Current Hpv:</b>	
<b>Epa Region:</b>	04				<b>Loc Contrl Region:</b>	
<b>Plant County:</b>	Hillsborough				<b>Afs Gov Fac Code:</b>	0
<b>State No:</b>	12				<b>Operating Status:</b>	O
<b>Primary Sic Code:</b>	7530				<b>Epa Class Code:</b>	ND
<b>Secondary Sic Code:</b>					<b>Epa Complian Stat:</b>	3
<b>Naics Code:</b>					<b>State Comp Status:</b>	3
<b>Afs Gov Facility Des:</b>	PRIVATELY OWNED/OPERATED					
<b>Operating Status Def:</b>	Operating					
<b>Epa Classification Des:</b>	Major Source thresholds are not defined.					
<b>Epa Compliance Status:</b>	In Compliance - Inspection					
<b>State Compliance Status:</b>	In Compliance - Inspection					

**Actions**

<b>Plant ID:</b>	966271	<b>National Actn Type:</b>	1A
<b>Anu1:</b>	1	<b>All Air Prog Codes:</b>	4
<b>Date Achieved:</b>	19980814	<b>Result Code:</b>	
<b>Penalty Amount:</b>	0	<b>Pollutant Code:</b>	
<b>Record Updated Dt:</b>	19981019	<b>Violating Poll Cds:</b>	
<b>Creation Date:</b>		<b>Violation Type Cds:</b>	
<b>Key Action No:</b>			
<b>Regional Data Element:</b>			
<b>National Action Desc:</b>	EPA INSPECTION - LEVEL 2 OR GREATER		
<b>All Air Program Def:</b>	4-CFC Tracking		

Map Key	Number of Records	Direction	Distance (mi/ft)	Elev/Diff (ft)	Site	DB
---------	-------------------	-----------	------------------	----------------	------	----

Result Def:  
 Pollutant Def:  
 All Violating Poll Def:  
 All Violation Type Def:

**Historical Compliance - Air Program Level**

Air Program Code: 4  
 Air Program Code Ref: CFC Tracking  
 Historical Compliance Date: 0604, 0701, 0702, 0703, 0704, 0801, 0802, 0803, 0804, 0901, 0902, 0903, 0904, 1001, 1002, 1003, 1004, 1101, 1102, 1103, 1104, 1201, 1202, 1203, 1204, 1301, 1302, 1303, 1304, 1401, 1402, 1403  
 Historical Compliance Status: 3  
 Historical Compliance Stat Ref: In Compliance - Inspection

**Air Program**

Plant ID:	966271	Poll Classificatn:	ND
Air Program Code:	4	Poll Compli Status:	3
Air Program Status:	O	Epa Class Code:	ND
Pollutant Code:	CFC	Epa Compli Status:	3

Chemical Abstract Service Nbr:  
 Air Program Code Subparts:  
 Air Program Code Ref: CFC Tracking  
 Epa Classification Code Ref: Major Source thresholds are not defined.  
 Epa Compliance Status Ref: In Compliance - Inspection  
 Pollutant Code Ref:  
 Pollutant Classification Ref: Major Source thresholds are not defined.  
 Pollutant Complian Status Ref: In Compliance - Inspection

<a href="#">125</a>	1 of 1	WNW	0.00 / 0.00	8.16 / -3	CARROLL TIRE CO 3107 E GRACE ST TAMPA FL 33605	SWF/LF
---------------------	--------	-----	-------------	-----------	--	--------

Facility ID:	96310	District:	SWD
Fac Type (Geodata):		Section:	
Fac Stat (Geodata):		Township:	
Status Dt (Geodat):		Range:	
Ownership (Geodat):		County ID (Geodat):	
Zip4 (Geodata):		County (Geodata):	
Zip5 (Geodata):		County:	HILLSBOROUGH
District (Geodata):		Latitude:	::
Office (Geodata):		Longitude:	::
Resp Authority:			
RA Address:			
City1:			
RA State:			
Zip1:	33605		
RA Phone No.:			
RA Email:			
Site Supervisor:			
SS Address:			

Map Key	Number of Records	Direction	Distance (mi/ft)	Elev/Diff (ft)	Site	DB
---------	-------------------	-----------	------------------	----------------	------	----

City 1:  
 SS State:  
 Zip 1:  
 SS Phone No:  
 SS Email:  
 Land Owner:  
 LO Address:  
 City 2:  
 LO State:  
 Zip 2:  
 LO Phone No:  
 Facility Name (Geodata):  
 Address (Geodata):  
 City (Geodata):  
 Documents (Geodata):  
 Reports (Geodata):  
 Info Portal Facility URL: <http://prodenv.dep.state.fl.us/DepNexus/public/facilitysearch?pagination=true&facility.id=96310>  
 Oculus Docs Inventory URL: <https://eriservice7.ecologeris.com/ErisExt/flo/ocure.ashx?ID=96310&CAT=8>  
 Data Source: Solid Waste Facility Inventory Report

**Class details**

Class: WASTE TIRE COLLECTOR  
 Class Status: INACTIVE (I)

<a href="#">126</a>	1 of 2	ESE	0.00 / 0.00	31.34 / 20	INDUSTRIAL VACUUM 2210HWY 301 S TAMPA FL 33619-	CLEANUP DEP
---------------------	--------	-----	-------------	------------	---	-------------

Source Database:	ERIC	Verifier Username:	WILLIAMS_CA
Source Database ID:	ERIC_15102	Verif Status:	
RSC2 Remed Status:	OPEN	Verifier Affiliatn:	
Collect Username:	WILLIAMS_CA	Verification Date:	2019/12/16 14:23:36+00
Collect Date:		Verif Coord Method:	DPHO
Collect Affiliatn:		DC4 Datum ID:	NAD83
OIC Object:	CONTS	Interpolat:	4513
PC2 Proximity ID:	APPRX	Map Source:	IMAGERY_WITH_ROADS
CALC Coord Acc:	3	Map Sour 1:	4513
Coordinate Method:	DPHO	County:	
Cc2 County:	29	Latitude D:	27
Oc3 Office:	SWD	Latitude M:	55
Y:	27.9275039475618	Longitude D:	82
X:	-82.3498335362287	Longitude M:	20
Geometry:			

**Details**

Object ID: 1094  
 CPAC Program Area ID: CU  
 CLCC Cleanup Category Key: OTHCU  
 DEP Cleanup Site Key: 73705221



Map Key	Number of Records	Direction	Distance (mi/ft)	Elev/Diff (ft)	Site	DB
<b>Data Load Date:</b>		2022/11/22 07:00:18+00				
<b>Comments:</b>		Alternate ID:				
<b>Documents:</b>		<a href="https://prodenv.dep.state.fl.us/DepNexus/public/electronic-documents/ERIC_15102/facility!search">https://prodenv.dep.state.fl.us/DepNexus/public/electronic-documents/ERIC_15102/facility!search</a>				

<a href="#">126</a>	2 of 2	ESE	0.00 / 0.00	31.34 / 20	Selmon Storage Facility 2210HWY 301 S TAMPA FL 33619	ERIC
---------------------	--------	-----	-------------	------------	--	------

<b>Eric ID:</b>	ERIC_15102	<b>Offste Contami Key:</b>	CONTAMUNKNOWN
<b>Site Status:</b>	OPEN	<b>Se Anno Cad Data:</b>	
<b>Source Facility ID:</b>	123834	<b>State:</b>	FL
<b>District:</b>	SWD	<b>County Name:</b>	Hillsborough
<b>WMD:</b>	SWFWMD	<b>County ID:</b>	29
<b>ICR Indicator:</b>	NO	<b>X:</b>	-82.3498335432733
<b>Discharge Date:</b>		<b>Y:</b>	27.9275039530485
<b>Method ID:</b>	DPHO	<b>Lat DD:</b>	27
<b>Object of Interest:</b>	CONTS	<b>Lat MM:</b>	55
<b>Proximit to Object:</b>	APPRX	<b>Lat SS:</b>	
<b>Collector Username:</b>	WILLIAMS_CA	<b>Long DD:</b>	82
<b>Collect Date:</b>		<b>Long MM:</b>	20
<b>Map Source:</b>	IMAGERY_WITH_ROADS	<b>Long SS:</b>	
<b>Map Source Scale:</b>	4513	<b>Gis Albx:</b>	562071.83
<b>Intrpolation Scale:</b>	4513	<b>Gis Alby:</b>	436828.47
<b>Coord Accuracy ID:</b>	3	<b>Datum ID:</b>	NAD83
<b>Site Phase Dsc:</b>	Phase 0 - Discovery	<b>Geometry:</b>	
<b>Site Name:</b>	INDUSTRIAL VACUUM		
<b>Documents:</b>	<a href="https://prodenv.dep.state.fl.us/DepNexus/public/electronic-documents/ERIC_15102/gis-facility!search">https://prodenv.dep.state.fl.us/DepNexus/public/electronic-documents/ERIC_15102/gis-facility!search</a>		

**Program Details**

<b>Program:</b>	Responsible Party Cleanup
<b>Program Type:</b>	RESPONSPARTY
<b>Program Status:</b>	ACTIVE
<b>Site Manager:</b>	Ferda Yilmaz

**Program Details**

<b>Program:</b>	CERCLA Site Screening Program
<b>Program Type:</b>	CERCLA
<b>Program Status:</b>	COMPLETE
<b>Site Manager:</b>	Ferda Yilmaz

<a href="#">127</a>	1 of 8	WNW	0.00 / 0.00	6.27 / -5	RDK TRUCK SALES AND SERVICES 3214 ADAMO DR TAMPA FL 33605-5757	RCRA SQG
---------------------	--------	-----	-------------	-----------	--	----------

<b>EPA Handler ID:</b>	FLD981868839
<b>Gen Status Universe:</b>	Small Quantity Generator
<b>Contact Name:</b>	ART LASANTA
<b>Contact Address:</b>	3214 , E ADAMO DR , , TAMPA , FL, 33605-5757 , US
<b>Contact Phone No and Ext:</b>	813-241-0711

<i>Map Key</i>	<i>Number of Records</i>	<i>Direction</i>	<i>Distance (mi/ft)</i>	<i>Elev/Diff (ft)</i>	<i>Site</i>	<i>DB</i>
<b>Contact Email:</b>		ART@RDK.COM				
<b>Contact Country:</b>		US				
<b>County Name:</b>		HILLSBOROUGH				
<b>EPA Region:</b>		04				
<b>Land Type:</b>		Private				
<b>Receive Date:</b>		20070205				
<b>Location Latitude:</b>		27.955608				
<b>Location Longitude:</b>		-82.427769				

**Violation/Evaluation Summary**

**Note:** NO RECORDS: As of Sep 2022, there are no Compliance Monitoring and Enforcement (violation) records associated with this facility (EPA ID).

**Handler Summary**

**Importer Activity:** No  
**Mixed Waste Generator:** No  
**Transporter Activity:** No  
**Transfer Facility:** No  
**Onsite Burner Exemption:** No  
**Furnace Exemption:** No  
**Underground Injection Activity:** No  
**Commercial TSD:** No  
**Used Oil Transporter:** No  
**Used Oil Transfer Facility:** No  
**Used Oil Processor:** No  
**Used Oil Refiner:** No  
**Used Oil Burner:** No  
**Used Oil Market Burner:** No  
**Used Oil Spec Marketer:** No

**Hazardous Waste Handler Details**

**Sequence No:** 200702  
**Receive Date:** 20070205  
**Handler Name:** RDK TRUCK SALES AND SERVICES  
**Federal Waste Generator Code:** 2  
**Generator Code Description:** Small Quantity Generator  
**Source Type:** Notification

**Owner/Operator Details**

<b>Owner/Operator Ind:</b>	Current Owner	<b>Street No:</b>	
<b>Type:</b>	Private	<b>Street 1:</b>	3214 ADAMO DR
<b>Name:</b>	SIMPSON RONNIE	<b>Street 2:</b>	
<b>Date Became Current:</b>	19961018	<b>City:</b>	TAMPA
<b>Date Ended Current:</b>	20070205	<b>State:</b>	FL
<b>Phone:</b>		<b>Country:</b>	US

Map Key	Number of Records	Direction	Distance (mi/ft)	Elev/Diff (ft)	Site	DB
<b>Source Type:</b>	Notification				<b>Zip Code:</b> 33605-5757	
<b>Owner/Operator Ind:</b>	Current Operator				<b>Street No:</b>	
<b>Type:</b>	Private				<b>Street 1:</b> 3214 ADAMO DR	
<b>Name:</b>	RDK TRUCK SALES AND SERVICES				<b>Street 2:</b>	
<b>Date Became Current:</b>	20070205				<b>City:</b> TAMPA	
<b>Date Ended Current:</b>					<b>State:</b> FL	
<b>Phone:</b>	813-241-0711				<b>Country:</b> US	
<b>Source Type:</b>	Notification				<b>Zip Code:</b> 33605-5757	
<b>Owner/Operator Ind:</b>	Current Owner				<b>Street No:</b>	
<b>Type:</b>	Private				<b>Street 1:</b> 3214 E ADAMO DR	
<b>Name:</b>	ADAMO REALTY MANAGEMENT, LLC				<b>Street 2:</b>	
<b>Date Became Current:</b>	20070205				<b>City:</b> TAMPA	
<b>Date Ended Current:</b>					<b>State:</b> FL	
<b>Phone:</b>	813-241-0711				<b>Country:</b> US	
<b>Source Type:</b>	Notification				<b>Zip Code:</b> 33605-5757	
<b>Owner/Operator Ind:</b>	Current Owner				<b>Street No:</b>	
<b>Type:</b>	Private				<b>Street 1:</b> 3214 ADAMO DR	
<b>Name:</b>	RONNIE SIMPSON				<b>Street 2:</b>	
<b>Date Became Current:</b>	19961018				<b>City:</b> TAMPA	
<b>Date Ended Current:</b>	20070205				<b>State:</b> FL	
<b>Phone:</b>					<b>Country:</b> US	
<b>Source Type:</b>	Notification				<b>Zip Code:</b> 33605-5757	

[127](#)

2 of 8

WNW

0.00 /  
0.006.27 /  
-5WEST COAST WASTE, INC.  
3214 ADAMO DRIVE  
TAMPA FL 33605

SWF/LF

**Facility ID:** 98613**District:** SWD**Fac Type (Geodata):****Section:****Fac Stat (Geodata):****Township:****Status Dt (Geodat):****Range:****Ownership (Geodat):****County ID (Geodat):****Zip4 (Geodata):****County (Geodata):****Zip5 (Geodata):****County:** HILLSBOROUGH**District (Geodata):****Latitude:** ::**Office (Geodata):****Longitude:** ::**Resp Authority:****RA Address:****City1:****RA State:****Zip1:** 33605**RA Phone No.:****RA Email:****Site Supervisor:****SS Address:****City 1:****SS State:****Zip 1:****SS Phone No:**

Map Key	Number of Records	Direction	Distance (mi/ft)	Elev/Diff (ft)	Site	DB
---------	-------------------	-----------	------------------	----------------	------	----

**SS Email:**  
**Land Owner:**  
**LO Address:**  
**City 2:**  
**LO State:**  
**Zip 2:**  
**LO Phone No:**  
**Facility Name (Geodata):**  
**Address (Geodata):**  
**City (Geodata):**  
**Documents (Geodata):**  
**Reports (Geodata):**  
**Info Portal Facility URL:** <http://prodenv.dep.state.fl.us/DepNexus/public/facilitysearch?pagination=true&facility.id=98613>  
**Oculus Docs Inventory URL:** <https://erisservice7.ecologeris.com/ErisExt/flo/ocure.ashx?ID=98613&CAT=8>  
**Data Source:** Solid Waste Facility Inventory Report

**Class details**

**Class:** WASTE TIRE COLLECTOR  
**Class Status:** INACTIVE (I)

<a href="#">127</a>	3 of 8	WNW	0.00 / 0.00	6.27 / -5	<b>RDK TRUCK SALES &amp; SRVC</b> 3214 ADAMO DR TAMPA FL 33605-5757	LST
---------------------	--------	-----	-------------	-----------	---	-----

<b>Facility ID:</b>	8625601	<b>Datum:</b>	0
<b>Facility Status:</b>	CLOSED	<b>Lat DD:</b>	27
<b>Facility Type:</b>	C - Fuel user/Non-retail	<b>Lat MM:</b>	57
<b>Score:</b>	10	<b>Lat SS:</b>	18.62
<b>Score Effective Date:</b>	11/04/1997	<b>Long DD:</b>	82
<b>Score when Ranked:</b>	10	<b>Long MM:</b>	25
<b>Rank:</b>	8533	<b>Long SS:</b>	23.59
<b>Operator:</b>	YOLANDA TULLO ATTY @ LAW	<b>Facility T (Map):</b>	Fuel user/Non-retail
<b>Prim Related Party:</b>	53751	<b>Facility S (Map):</b>	CLOSED
<b>Primary RP Role:</b>	ACCOUNT OWNER	<b>County (Map):</b>	HILLSBOROUGH
<b>RP Begin Date:</b>	10/11/2002	<b>Collection (Map):</b>	DPHO
<b>Phone:</b>	(813)253-2020	<b>Collector (Map):</b>	ROSELLI_J
<b>Name Changed:</b>	10/11/2002	<b>Collecti 1 (Map):</b>	7/20/2005
<b>Address Changed:</b>	10/11/2002	<b>Datum (Map):</b>	HARN
<b>Section:</b>	017	<b>Rel Feat (Map):</b>	CENTR
<b>Township:</b>	29S	<b>Geometry (Map):</b>	
<b>Range:</b>	19E	<b>Lat DD (Map):</b>	27
<b>District:</b>	SWD	<b>Lat MM (Map):</b>	57
<b>County:</b>	HILLSBOROUGH	<b>Lat SS (Map):</b>	
<b>County No:</b>	29	<b>Long DD (Map):</b>	82
<b>Feature:</b>		<b>Long MM (Map):</b>	25
<b>Method:</b>	ADDM	<b>Long SS (Map):</b>	
<b>RP Name:</b>	ADAMO REALTY MGMT LLC		
<b>RP Address1:</b>	3214 ADAMO DR		
<b>RP Address2:</b>	ATTN: RICHARD KEMNER		
<b>RP City:</b>	TAMPA		

<b>Map Key</b>	<b>Number of Records</b>	<b>Direction</b>	<b>Distance (mi/ft)</b>	<b>Elev/Diff (ft)</b>	<b>Site</b>	<b>DB</b>
<b>RP State:</b>		FL				
<b>RP Zip5:</b>		33605				
<b>RP Zip4:</b>						
<b>Contact:</b>		RICHARD KEMNER				
<b>RP Phone:</b>		(813)241-0711				
<b>RP Phone Ext.:</b>						
<b>RP Bad Addr Ind:</b>		No				
<b>Facility Name (Map):</b>		RDK TRUCK SALES & SRVC				
<b>Address (Map):</b>		3214 ADAMO DR				
<b>City (Map):</b>		TAMPA				
<b>Zip5 (Map):</b>		33605				
<b>Document L (Map):</b>		<a href="https://prodenv.dep.state.fl.us/DepNexus/public/electronic-documents/8625601/facility!search">https://prodenv.dep.state.fl.us/DepNexus/public/electronic-documents/8625601/facility!search</a>				
<b>Oculus Docs Inventory:</b>		<a href="https://erisservice7.ecologeris.com/ErisExt/flo/ocure.ashx?ID=8625601&amp;CAT=11">https://erisservice7.ecologeris.com/ErisExt/flo/ocure.ashx?ID=8625601&amp;CAT=11</a>				
<b>Information Portal Fac URL:</b>		<a href="http://prodenv.dep.state.fl.us/DepNexus/public/facilitysearch?pagination=true&amp;facility.id=8625601">http://prodenv.dep.state.fl.us/DepNexus/public/facilitysearch?pagination=true&amp;facility.id=8625601</a>				
<b>Information Portal Doc URL:</b>		<a href="http://prodenv.dep.state.fl.us/DepNexus/public/electronic-documents/8625601/facility!search">http://prodenv.dep.state.fl.us/DepNexus/public/electronic-documents/8625601/facility!search</a>				
<b>Source:</b>		DEP; Storage Tanks & Contamination Monitoring, Discharge Info.; FDEP Open Data, Petroleum Contamination Monitoring (PCTS) Discharges (Map)				

#### Discharge Cleanup Summary

<b>Discharge Date:</b>	12/16/1988
<b>Cleanup Required:</b>	R - CLEANUP REQUIRED
<b>Discharge Cleanup Status:</b>	SA - SA ONGOING
<b>Discharge Cleanup Stat Date:</b>	04/10/2018
<b>Eligibility Indicator:</b>	E - ELIGIBLE
<b>Site Manager:</b>	BOUCHARD_C
<b>Site Manager End Date:</b>	10/25/2018
<b>Tank Office:</b>	PCTM6 - PETROLEUM CLEANUP TEAM 6

#### Contaminated Media

<b>Contaminated Drinking Wells:</b>	0
<b>Contaminated Mntring Wells:</b>	NO
<b>Contaminated Soil:</b>	YES
<b>Contaminated Surface Water:</b>	NO
<b>Contaminated Ground Water:</b>	NO
<b>Pollutant:</b>	L - Waste Oil
<b>Other Description:</b>	
<b>Gallons Discharged:</b>	

#### Contaminated Media

<b>Contaminated Drinking Wells:</b>	0
<b>Contaminated Mntring Wells:</b>	NO
<b>Contaminated Soil:</b>	YES
<b>Contaminated Surface Water:</b>	NO
<b>Contaminated Ground Water:</b>	NO
<b>Pollutant:</b>	B - Unleaded Gas
<b>Other Description:</b>	
<b>Gallons Discharged:</b>	

Map Key	Number of Records	Direction	Distance (mi/ft)	Elev/Diff (ft)	Site	DB
---------	-------------------	-----------	------------------	----------------	------	----

**Petroleum Cleanup Program Eligibility**

Cleanup Program: E - EARLY DETECTION INCENTIVE  
 Eligibility Status: ELIGIBLE

**Task Info**

SA Task ID:	48551	SR Soil Treatment:	
SA Cleanup Resp:	ST - STATE	SR Other Treatment:	
SA Actual Cost:		SR Alt Proc Rec:	
SA Complete Date:		RAP Task ID:	48552
SA Payment Date:		RAP Clean Resp ID:	ST - STATE
SR Task ID:	48550	RAP Actual Cost:	
SR Cleanup Resp:	ST - STATE	RAP Complete Date:	
SR Actual Cost:		RAP Payment Date:	
SR Complete Date:		RAP Last Ord Appr:	
SR Payment Date:		RA Task ID:	48553
SR Oral Date:		RA Cleanup Resp:	ST - STATE
SR Written Date:		RA Yrs to Complete:	
SR Soil Removal:		RA Actual Cost:	
SR Free Prod Rmvl:		Tank Office:	PCTM6 - Team 6
SR Soil Ton Remove:			
SR Fund Elig Type:	-		
SA Fund Elig Type:	-		
RAP Fund Elig Type:	-		
RA Fund Elig Type:	-		
SR Alternate Procedure Status:			
SR Alt Procedure Status Dt:			
SR Alt Procedure Comment:			
SRC Action Type:	-		
SRC Submit Date:			
SRC Review Date:			
SRC Complete Status:	-		
SRC Comp Status Dt:			
SRC Issue Date:			
SRC Comments:			

**Petroleum Cleanup Funding Cap Encumbrance to Date**

FCFS:	\$0.00
LPSPASM:	\$0.00
SPASM:	\$0.00
NPDES:	\$0.00
Utility 1 Time Payments:	\$0.00
All Wo Ta Co Pos Encumbered:	\$25,421.44
Wo Ta Co Pos Exclu from Cap:	\$0.00
Ttl Amnt Encumbered to Date:	\$25,421.44
Ttl Amnt Encumbered Towar:	\$25,421.44

<i>Map Key</i>	<i>Number of Records</i>	<i>Direction</i>	<i>Distance (mi/ft)</i>	<i>Elev/Diff (ft)</i>	<i>Site</i>	<i>DB</i>
----------------	--------------------------	------------------	-------------------------	-----------------------	-------------	-----------

**Petroleum Cleanup PCT Facility Score**

**Related Party ID:** 53751  
**RP Contact:** RICHARD KEMNER  
**Facility Cleanup Status:** ONGO - ONGOING  
**Bad Address Indicator:** N

**Contract**

**Contractor:** AMERICAN COMPLIANCE TECHNOLOGIES, INC. DBA ACT ENVIRONMENTAL  
**Score:** 10  
**Facility Name:** RDK TRUCK SALES & SRVC  
**Address:** 3214 ADAMO DR  
**City:** TAMPA  
**ZIP:** 33605  
**District:** SWD  
**County ID:** 29  
**County:** HILLSBOROUGH

**Discharge Info (Map)**

<b>Discharge:</b> 20947	<b>Eligibility:</b> ELIGIBLE
<b>Discharge 1:</b> 16-Dec-1988	<b>Eligibility 1:</b> EDI
<b>Discharge 2:</b> 10	<b>Report Pha:</b> SA
<b>Discharge 3:</b> SA	<b>Report Sub:</b> LSSI
<b>General Cl:</b> WORK UNDERWAY	<b>Report S 1:</b> 27-Jul-2018
<b>Disch Clea:</b> 10-Apr-2018	<b>Staff Assi:</b>
<b>Tank Offic:</b> PETROLEUM CLEANUP TEAM 6	

**Open Discharges**

**Program:** EDI  
**Eligibility:** ELIGIBLE  
**Elig Letter Sent:** 08/30/1991  
**Discharge Date:** 12/16/1988  
**Score:** 10  
**Facility:** RDK TRUCK SALES & SRVC  
**Address:** 3214 ADAMO DR  
**City:** TAMPA  
**State:** FL  
**Zip:** 33605  
**County ID:** 29  
**County:** HILLSBOROUGH

**AST UST Discharges**

<b>Dep Co:</b> P	<b>Long SS:</b> 23.3158
<b>CU Req:</b> R	<b>CU Stat:</b>

Map Key	Number of Records	Direction	Distance (mi/ft)	Elev/Diff (ft)	Site	DB
Score:	00010				Stat Desc:	SA ONGOING
Descrip:	CLEANUP REQUIRED				Fac Name:	RDK TRUCK SALES & SRVC
Discharge Date:	16-DEC-88				Fac Type:	C
Score Date:	18-NOV-2008				Type Desc:	Fuel user/Non-retail
Stat Date:	10-APR-2018				Fac Addr:	3214 ADAMO DR
LL Meth:	ADDM				Fac City:	TAMPA
Lat DD:	27				Fac Zip:	33605
Lat MM:	57				County:	29
Lat SS:	17.2764				Fac State:	CLOSED
Long DD:	82				Fac Phone:	8132532020
Long MM:	25					
Prg Dsec:		EARLY DETECTION INCENTIVE				

**Eligible Discharges**

**Program:** EDI  
**Current Status:** WAITING  
**Discharge Date:** 12/16/1988  
**Score:** 10  
**Facility:** RDK TRUCK SALES & SRVC  
**Address:** 3214 ADAMO DR  
**City:** TAMPA  
**Zip:** 33605  
**County:** HILLSBOROUGH  
**Owner:** ADAMO REALTY MGMT LLC  
**Owner Address:** 3214 ADAMO DR  
**Owner City:** TAMPA  
**Owner State:** FL  
**Owner Zip:** 33605  
**Owner Phone:** (813)241-0711  
**Owner Email:**

<a href="#">127</a>	4 of 8	WNW	0.00 / 0.00	6.27 / -5	<b>RDK TRUCK SALES AND SERVICES 3214 ADAMO DR TAMPA FL 33605-5757</b>	<b>FINDS/FRS</b>
---------------------	--------	-----	----------------	--------------	---	------------------

**Registry ID:** 110002552853  
**FIPS Code:** 12057  
**HUC Code:** 03100206  
**Site Type Name:** STATIONARY  
**Location Description:**  
**Supplemental Location:**  
**Create Date:** 01-MAR-00  
**Update Date:** 08-AUG-10  
**Interest Types:** SQG, STATE MASTER  
**SIC Codes:** 3711  
**SIC Code Descriptions:** MOTOR VEHICLES AND PASSENGER CAR BODIES  
**NAICS Codes:** 336211  
**NAICS Code Descriptions:** MOTOR VEHICLE BODY MANUFACTURING.  
**Conveyor:** RCRAINFO  
**Federal Facility Code:**



Map Key	Number of Records	Direction	Distance (mi/ft)	Elev/Diff (ft)	Site	DB
---------	-------------------	-----------	------------------	----------------	------	----

Federal Agency Name:

Tribal Land Code:

Tribal Land Name:

Congressional Dist No: 11

Census Block Code: 120570038002077

EPA Region Code: 04

County Name: HILLS

US/Mexico Border Ind:

Latitude: 27.95547

Longitude: -82.423063

Reference Point: CENTER OF A FACILITY OR STATION

Coord Collection Method: INTERPOLATION-PHOTO

Accuracy Value: 4

Datum: NAD83

Source:

Facility Detail Rprt URL: [https://ofmpub.epa.gov/frs\\_public2/fii\\_query\\_detail.disp\\_program\\_facility?p\\_registry\\_id=110002552853](https://ofmpub.epa.gov/frs_public2/fii_query_detail.disp_program_facility?p_registry_id=110002552853)

Program Acronyms:

FDM:54959, RCRAINFO:FLD981868839

<a href="#">127</a>	5 of 8	WNW	0.00 / 0.00	6.27 / -5	<b>RDK TRUCK SALES 3214 ADAMO DR TAMPA FL 33605</b>	<b>WELL SURVEILLANC</b>
---------------------	--------	-----	-------------	-----------	---	-------------------------

<b>Facility ID:</b>	8625601	<b>County:</b>	HILLSBOROUGH
<b>Project ID:</b>	SUPER	<b>Longitude:</b>	-82.423175
<b>Req No:</b>	44520	<b>Latitude:</b>	27.954802
<b>Loc ID:</b>	222623	<b>GPS Date:</b>	1/17/2008 0:00:00
<b>GPS ID:</b>	222623	<b>Datum:</b>	
<b>Type:</b>	PETROLEUM	<b>Software:</b>	Risk_Solo_v2
<b>Insp CHD:</b>	HILLSBOROUGH	<b>Streetside:</b>	
<b>HAE:</b>	7.51	<b>Agency:</b>	DOH
<b>Loc Method:</b>	DGPS - Differentially Corrected GPS		
<b>Insp F Name:</b>	JIM		
<b>Insp L Name:</b>	PHILLIPS		
<b>Comment:</b>			

<a href="#">127</a>	6 of 8	WNW	0.00 / 0.00	6.27 / -5	<b>RDK TRUCK SALES &amp; SRVC 3214 ADAMO DR TAMPA FL</b>	<b>DWM CONTAM</b>
---------------------	--------	-----	-------------	-----------	--	-------------------

<b>Program Area:</b>		<b>Method:</b>	
<b>Site ID:</b>	8625601	<b>Datum:</b>	
<b>District:</b>	SWD	<b>Related Party ID:</b>	
<b>Site Status:</b>		<b>Primary RP Role:</b>	
<b>Facility ID:</b>		<b>RP Begin Date:</b>	
<b>Section:</b>		<b>RP Address1:</b>	
<b>Township:</b>		<b>RP Address2:</b>	
<b>County:</b>	Hillsborough	<b>RP City:</b>	
<b>Range:</b>		<b>RP State:</b>	

Map Key	Number of Records	Direction	Distance (mi/ft)	Elev/Diff (ft)	Site	DB
<b>Facility Type:</b>				<b>RP Zip5:</b>		
<b>Rank:</b>				<b>RP Zip4:</b>		
<b>Operator:</b>				<b>RP Phone:</b>		
<b>Phone:</b>				<b>RP Extension:</b>		
<b>Name Changed:</b>				<b>Rp Bad Addr Ind:</b>		
<b>Addr Changed:</b>				<b>RP Name:</b>		
<b>Contact:</b>						
<b>Facility Type:</b>		C - Fuel user/Non-retail				

**Program Details**

<b>Facility Status:</b>		<b>Staff Assigned:</b>			
<b>Offsite Contam:</b>		<b>Priority:</b>			
<b>Priority Score:</b>		<b>Score Effective Dt:</b>			
<b>Project Coordinato:</b>		<b>Score When Ranked:</b>			
<b>Program Eligible:</b>		<b>District:</b>			
<b>Ineligible:</b>		<b>Datum:</b> 0			
<b>Program Area:</b>	PETROLEUM	<b>Method:</b>		ADDM	
<b>Site Manager:</b>	-	<b>Lat DD:</b>		27	
<b>Discharge Date:</b>	12/16/1988	<b>Lat MM:</b>		57	
<b>Discharge Eligibil:</b>	E	<b>Lat SS:</b>			
<b>Eligibility Progrm:</b>	EDI	<b>Long DD:</b>		82	
<b>Cleanup Status:</b>	ON HOLD-STCM	<b>Long MM:</b>		25	
<b>Closure Type:</b>	-	<b>Long SS:</b>		23.3158	
<b>Closure Date:</b>	-				

[127](#) 7 of 8 **WNW** 0.00 / 0.00 6.27 / -5 **RDK TRUCK SALES & SRVC** **UST**  
**3214 ADAMO DR**  
**TAMPA FL 33605**

<b>Facility ID:</b>	8625601	<b>County:</b>	HILLSBOROUGH
<b>Facility Status:</b>	CLOSED	<b>Lat/Long Method:</b>	ADDM
<b>Facility Type:</b>	C	<b>Lat DD:</b>	27
<b>Type Desc:</b>	Fuel user/Non-retail	<b>Lat MM:</b>	57
<b>Facility Phone:</b>	8132532020	<b>Lat SS:</b>	17.2764
<b>Dep Co:</b>	P	<b>Long DD:</b>	82
<b>Owner ID:</b>	53751	<b>Long MM:</b>	25
<b>Owner Phone:</b>	8132410711	<b>Long SS:</b>	23.3158
<b>Owner:</b>	ADAMO REALTY MGMT LLC		
<b>Owner Address1:</b>	3214 ADAMO DR		
<b>Owner Address2:</b>	ATTN: RICHARD KEMNER		
<b>Owner City:</b>	TAMPA		
<b>Owner State:</b>	FL		
<b>Owner Zip 5:</b>	33605		
<b>Contact:</b>	RICHARD KEMNER		
<b>Source:</b>	Tank Facility - All Locations and Tank Information; Tank Facility - All Locations and Owner Information		
<b>Oculus Docs Inventory URL:</b>	<a href="https://eriservice7.ecologeris.com/ErisExt/flo/ocure.ashx?ID=8625601&amp;CAT=11">https://eriservice7.ecologeris.com/ErisExt/flo/ocure.ashx?ID=8625601&amp;CAT=11</a>		
<b>Information Portal Fac URL:</b>	<a href="http://prodenv.dep.state.fl.us/DepNexus/public/facilitysearch?pagination=true&amp;facility.id=8625601">http://prodenv.dep.state.fl.us/DepNexus/public/facilitysearch?pagination=true&amp;facility.id=8625601</a>		
<b>Information Portal Doc URL:</b>	<a href="http://prodenv.dep.state.fl.us/DepNexus/public/electronic-documents/8625601/facility!search">http://prodenv.dep.state.fl.us/DepNexus/public/electronic-documents/8625601/facility!search</a>		

**Tank Information**

Map Key	Number of Records	Direction	Distance (mi/ft)	Elev/Diff (ft)	Site	DB
---------	-------------------	-----------	------------------	----------------	------	----

<b>Tank ID:</b>	6				<b>Capacity:</b>	500
<b>Tank Status:</b>	B - REMOVED FROM SITE				<b>Substance:</b>	L - Waste Oil
<b>Status Date:</b>	31-MAR-1989				<b>Placement:</b>	UNDERGROUND
<b>Installation Date:</b>	01-JUL-1978				<b>Tank Vessel Indic:</b>	TANK
<b>Tank Desc:</b>						

**Tank Information**

<b>Tank ID:</b>	5				<b>Capacity:</b>	500
<b>Tank Status:</b>	B - REMOVED FROM SITE				<b>Substance:</b>	O - New/Lube Oil
<b>Status Date:</b>	31-MAR-1989				<b>Placement:</b>	UNDERGROUND
<b>Installation Date:</b>	01-JUL-1978				<b>Tank Vessel Indic:</b>	TANK
<b>Tank Desc:</b>						

**Tank Information**

<b>Tank ID:</b>	4				<b>Capacity:</b>	2000
<b>Tank Status:</b>	B - REMOVED FROM SITE				<b>Substance:</b>	D - Vehicular Diesel
<b>Status Date:</b>	31-MAR-1989				<b>Placement:</b>	UNDERGROUND
<b>Installation Date:</b>	01-JUL-1978				<b>Tank Vessel Indic:</b>	TANK
<b>Tank Desc:</b>						

**Tank Information**

<b>Tank ID:</b>	3				<b>Capacity:</b>	2000
<b>Tank Status:</b>	B - REMOVED FROM SITE				<b>Substance:</b>	B - Unleaded Gas
<b>Status Date:</b>	31-MAR-1989				<b>Placement:</b>	UNDERGROUND
<b>Installation Date:</b>	01-JUL-1978				<b>Tank Vessel Indic:</b>	TANK
<b>Tank Desc:</b>						

**Tank Information**

<b>Tank ID:</b>	1				<b>Capacity:</b>	4000
<b>Tank Status:</b>	B - REMOVED FROM SITE				<b>Substance:</b>	B - Unleaded Gas
<b>Status Date:</b>	31-MAR-1989				<b>Placement:</b>	UNDERGROUND
<b>Installation Date:</b>	01-JUL-1978				<b>Tank Vessel Indic:</b>	TANK
<b>Tank Desc:</b>						

**Tank Information**

<b>Tank ID:</b>	2				<b>Capacity:</b>	4000
<b>Tank Status:</b>	B - REMOVED FROM SITE				<b>Substance:</b>	B - Unleaded Gas
<b>Status Date:</b>	31-MAR-1989				<b>Placement:</b>	UNDERGROUND
<b>Installation Date:</b>	01-JUL-1978				<b>Tank Vessel Indic:</b>	TANK
<b>Tank Desc:</b>						

Map Key	Number of Records	Direction	Distance (mi/ft)	Elev/Diff (ft)	Site	DB
			0.00	-5	3214 ADAMO DR TAMPA FL 33605	
<b>Facility ID:</b>	8625601				<b>Zip5 (Open Data):</b>	33605
<b>Type:</b>	C - Fuel User/Non-Retail				<b>CountyID(OpenData):</b>	29
<b>Status:</b>	Closed				<b>County (Open Data):</b>	HILLSBOROUGH
<b>County:</b>	HILLSBOROUGH				<b>Contam (Map):</b>	YES
<b>Fac Stat(OpenData):</b>	CLOSED				<b>Fac Type (Map):</b>	Fuel user/Non-retail
<b>Fac Code(OpenData):</b>	C				<b>Fac Stat (Map):</b>	CLOSED
<b>Fac Type(OpenData):</b>	Fuel user/Non-retail				<b>Status (Map):</b>	REVIEWED
<b>Clnup Cd(OpenData):</b>	ONGO				<b>City (Map):</b>	TAMPA
<b>Clnup Dt(OpenData):</b>	2018/01/22 18:16:45+00				<b>County (Map):</b>	29
<b>Status (Open Data):</b>	REVIEWED				<b>Zip5 (Map):</b>	33605
<b>City (Open Data):</b>	TAMPA				<b>Zip4 (Map):</b>	5757
<b>Fac Name(Open Data):</b>	RDK TRUCK SALES & SRVC					
<b>Address (Open Data):</b>	3214 ADAMO DR					
<b>Fac Cleanup Stat(Open Data):</b>	ONGOING					
<b>Name (Map):</b>	RDK TRUCK SALES & SRVC					
<b>Address (Map):</b>	3214 ADAMO DR					

#### FDEP Storage Tank Monitoring Open Data Details

<b>Object ID:</b>	16211	<b>Map Src:</b>	1999 doqs
<b>X:</b>	-82.4232228362851	<b>Map Scale:</b>	4078
<b>Y:</b>	27.9551773969308	<b>Elevation:</b>	
<b>Regulated:</b>	NO	<b>El Datum:</b>	
<b>Col Meth:</b>	DPHO	<b>El Resolut:</b>	
<b>Col Name:</b>	ROSELLI_J	<b>El Units:</b>	
<b>Col Date:</b>	2005/07/20 16:00:23+00	<b>ALB East:</b>	554824.99
<b>Col Prog:</b>	TANKS-PETROLEUM CONTAMINATION	<b>ALB North:</b>	439807.18
<b>Ver Meth:</b>	DPHO	<b>Loc ID:</b>	35581
<b>Ver Name:</b>	ROSELLI_J	<b>Lat DD:</b>	27
<b>Ver Prog:</b>	TANKS-PETROLEUM CONTAMINATION	<b>Lat MM:</b>	57
<b>Ver Date:</b>	2005/07/20 16:00:23+00	<b>Lat SS:</b>	
<b>OOIC:</b>	FACILITY	<b>Long DD:</b>	82
<b>Rel Feat:</b>	CENTR	<b>Long MM:</b>	25
<b>Datum:</b>	HARN	<b>Long SS:</b>	
<b>Coord Acc:</b>	4		
<b>Col Aff:</b>	DEPARTMENT OF ENVIRONMENTAL PR		
<b>Ver Aff:</b>	DEPARTMENT OF ENVIRONMENTAL PR		
<b>Direct:</b>			
<b>Documents:</b>	<a href="https://prodenv.dep.state.fl.us/DepNexus/public/electronic-documents/8625601/gis-facility!search">https://prodenv.dep.state.fl.us/DepNexus/public/electronic-documents/8625601/gis-facility!search</a>		

#### FDEP Open Data - Storage Tank Contamination Monitoring (STCM)

<b>Loc ID:</b>	35581	<b>Rel Feat:</b>	CENTR
<b>Site Type:</b>	Fuel user/Non-retail	<b>El Datum:</b>	
<b>Contam Ind:</b>		<b>El Resolut:</b>	
<b>Phone:</b>	8132532020	<b>El Units:</b>	
<b>Operator:</b>	YOLANDA TULLO ATTY @ LAW	<b>Map Src:</b>	1999 doqs
<b>Next action:</b>		<b>Map Scale:</b>	4078

<b>Map Key</b>	<b>Number of Records</b>	<b>Direction</b>	<b>Distance (mi/ft)</b>	<b>Elev/Diff (ft)</b>	<b>Site</b>	<b>DB</b>
<b>Fin Respon:</b>				<b>Coord Acc:</b>	4	
<b>Office:</b>	SWD			<b>Alb East:</b>	554824.99	
<b>OOIC:</b>	FACILITY			<b>Alb North:</b>	439807.18	
<b>Col Meth:</b>	DPHO			<b>Datum:</b>	HARN	
<b>Col Name:</b>	ROSELLI_J			<b>Elevation:</b>		
<b>Col Date:</b>	7/20/2005			<b>Lat DD:</b>	27	
<b>Col Prog:</b>	TANKS-PETROLEUM CONTAMINATION			<b>Lat MM:</b>	57	
<b>Ver Meth:</b>	DPHO			<b>Lat SS:</b>		
<b>Ver Name:</b>	ROSELLI_J			<b>Long DD:</b>	82	
<b>Ver Prog:</b>	TANKS-PETROLEUM CONTAMINATION			<b>Long MM:</b>	25	
<b>Ver Date:</b>	7/20/2005			<b>Long SS:</b>		
<b>Object ID:</b>	35581					
<b>Col Aff:</b>	DEPARTMENT OF ENVIRONMENTAL PR					
<b>Ver Aff:</b>	DEPARTMENT OF ENVIRONMENTAL PR					
<b>Documents:</b>	<a href="https://prodenv.dep.state.fl.us/DepNexus/public/electronic-documents/8625601/gis-facility!search">https://prodenv.dep.state.fl.us/DepNexus/public/electronic-documents/8625601/gis-facility!search</a>					

**FDEP - Storage Tank Contamination Monitoring (STCM) Details**

**Name:** Rdk Truck Sales & Srvc  
3214 Adamo Dr  
Tampa, FL 33605- 5757

**LL Method:** DPHO - Address Matching

**Account Owner:** Adamo Realty Mgmt Llc

**Contact:** Yolanda Tullo Atty @ Law

**Phone:** 813-253-2020

**District:** SWD

**County 1:** 29 - Hillsborough

**Latitude:** 27:57:18.6200

**Longitude:** 82:25:23.5900

**FDEP - Registered Tanks from Storage Tank Contamination Monitoring (STCM) Details**

**Tank No:** 3

**Size:** 2000

**Content:** Unleaded Gas

**Installed:** 07/01/1978

**Placement:** UNDER

**Status:** Removed from Site

**Construction:**

**Piping:**

**Monitoring:**

**FDEP - Registered Tanks from Storage Tank Contamination Monitoring (STCM) Details**

**Tank No:** 4

**Size:** 2000

**Content:** Vehicular Diesel

**Installed:** 07/01/1978

**Placement:** UNDER

**Status:** Removed from Site

Map Key	Number of Records	Direction	Distance (mi/ft)	Elev/Diff (ft)	Site	DB
---------	-------------------	-----------	------------------	----------------	------	----

Construction:

Piping:

Monitoring:

**FDEP - Registered Tanks from Storage Tank Contamination Monitoring (STCM) Details**

Tank No: 1  
 Size: 4000  
 Content: Unleaded Gas  
 Installed: 07/01/1978  
 Placement: UNDER  
 Status: Removed from Site  
 Construction:  
 Piping:  
 Monitoring:

**FDEP - Registered Tanks from Storage Tank Contamination Monitoring (STCM) Details**

Tank No: 5  
 Size: 500  
 Content: New/Lube Oil  
 Installed: 07/01/1978  
 Placement: UNDER  
 Status: Removed from Site  
 Construction:  
 Piping:  
 Monitoring:

**FDEP - Registered Tanks from Storage Tank Contamination Monitoring (STCM) Details**

Tank No: 2  
 Size: 4000  
 Content: Unleaded Gas  
 Installed: 07/01/1978  
 Placement: UNDER  
 Status: Removed from Site  
 Construction:  
 Piping:  
 Monitoring:

**FDEP - Registered Tanks from Storage Tank Contamination Monitoring (STCM) Details**

Tank No: 6  
 Size: 500  
 Content: Waste Oil  
 Installed: 07/01/1978  
 Placement: UNDER  
 Status: Removed from Site  
 Construction:

Map Key	Number of Records	Direction	Distance (mi/ft)	Elev/Diff (ft)	Site	DB
---------	-------------------	-----------	------------------	----------------	------	----

Piping:  
Monitoring:

<a href="#">128</a>	1 of 2	WNW	0.00 / 0.00	8.80 / -2	Carroll's Tire Warehouse C23 3107 Grace Street East Tampa FL 33605	TIER 2
---------------------	--------	-----	-------------	-----------	--	--------

**2018 Data**

<b>Facility ID:</b>	6089661	<b>Explosive:</b>	False
<b>Filing Year:</b>	2017(Tier2)	<b>Filing Type:</b>	312
<b>CAS No:</b>	7664939	<b>Max Daily Qty:</b>	796
<b>Solid:</b>	False	<b>Avg Daily Qty:</b>	796
<b>Liquid:</b>	True	<b>EHS:</b>	True
<b>Gas:</b>	False	<b>Below Thresholds:</b>	
<b>Pure:</b>	True	<b>Trade Secret:</b>	
<b>Mixture:</b>	False		
<b>First Submit Date:</b>	2018-02-07(Tier2)		
<b>NAICS Code:</b>	493110		
<b>Dun Bradstreet:</b>	00-144-9230		
<b>Chemical Name:</b>	Sulfuric Acid		
<b>Hazard Not Otherwise Classifie:</b>	False		
<b>Contact Name:</b>	Carroll's LLC		
<b>Contact Type:</b>	Owner / Operator		
<b>Contact Email:</b>	ehs@tbccorp.com		
<b>Contact Work Phone:</b>	561-383-3000		
<b>Contact 24 Hour Phone:</b>			
<b>Contact Mobile Phone:</b>			

<a href="#">128</a>	2 of 2	WNW	0.00 / 0.00	8.80 / -2	Carroll's LLC dba NTW # 3023 3107 Grace Street East Tampa FL 33605	TIER 2
---------------------	--------	-----	-------------	-----------	--	--------

**2019 Data**

<b>Facility ID:</b>	6376902	<b>Explosive:</b>	False
<b>Filing Year:</b>	2018(Tier2)	<b>Filing Type:</b>	312
<b>CAS No:</b>	7664939	<b>Max Daily Qty:</b>	674
<b>Solid:</b>	False	<b>Avg Daily Qty:</b>	674
<b>Liquid:</b>	True	<b>EHS:</b>	True
<b>Gas:</b>	False	<b>Below Thresholds:</b>	
<b>Pure:</b>	True	<b>Trade Secret:</b>	
<b>Mixture:</b>	False		
<b>First Submit Date:</b>	2019-01-25(Tier2)		
<b>NAICS Code:</b>	423130		
<b>Dun Bradstreet:</b>	00-144-9230		
<b>Chemical Name:</b>	Sulfuric Acid		
<b>Hazard Not Otherwise Classifie:</b>	False		
<b>Contact Name:</b>	Carroll's LLC		

<b>Map Key</b>	<b>Number of Records</b>	<b>Direction</b>	<b>Distance (mi/ft)</b>	<b>Elev/Diff (ft)</b>	<b>Site</b>	<b>DB</b>
----------------	--------------------------	------------------	-------------------------	-----------------------	-------------	-----------

**Contact Type:** Owner / Operator  
**Contact Email:** ehs@tbccorp.com  
**Contact Work Phone:** 561-383-3000  
**Contact 24 Hour Phone:**  
**Contact Mobile Phone:**

**2020 Data (Filed)**

<b>Facility ID:</b>	6645278	<b>Explosive:</b>	False
<b>Filing Year:</b>	2019(Tier2)	<b>Filing Type:</b>	312
<b>CAS No:</b>	7664939	<b>Max Daily Qty:</b>	623
<b>Solid:</b>	False	<b>Avg Daily Qty:</b>	623
<b>Liquid:</b>	True	<b>EHS:</b>	True
<b>Gas:</b>	False	<b>Below Thresholds:</b>	
<b>Pure:</b>	True	<b>Trade Secret:</b>	
<b>Mixture:</b>	False		
<b>First Submit Date:</b>	2020-01-27(Tier2)		
<b>NAICS Code:</b>	423130		
<b>Dun Bradstreet Code:</b>	00-144-9230		
<b>Chemical Name:</b>	Sulfuric Acid		
<b>Hazard Not Otherwise Classifi:</b>	False		
<b>Contact Name:</b>	TBC Retail Group		
<b>Contact Type:</b>	Owner / Operator		
<b>Contact Email:</b>	ehs@tbccorp.com		
<b>Contact Work Phone:</b>	561-383-3000		
<b>Contact 24 Hour Phone:</b>			
<b>Contact Mobile Phone:</b>			

**2021 Data**

<b>Facility ID:</b>	6801830	<b>Explosive:</b>	False
<b>Filing Year:</b>	2020(Tier2)	<b>Filing Type:</b>	312
<b>CAS No:</b>	7664939	<b>Max Daily Qty:</b>	623
<b>Solid:</b>	False	<b>Avg Daily Qty:</b>	623
<b>Liquid:</b>	True	<b>EHS:</b>	True
<b>Gas:</b>	False	<b>Below Thresholds:</b>	
<b>Pure:</b>	True	<b>Trade Secret:</b>	
<b>Mixture:</b>	False		
<b>First Submit Date:</b>	2021-01-21(Tier2)		
<b>NAICS Code:</b>	423130		
<b>Dun Bradstreet Code:</b>	00-144-9230		
<b>Chemical Name:</b>	Sulfuric Acid		
<b>Hazard Not Otherwise Classifie:</b>	False		
<b>Contact Name:</b>	TBC Retail Group		
<b>Contact Type:</b>	Owner / Operator		
<b>Contact Email:</b>	ehs@tbccorp.com		
<b>Contact Work Phone:</b>	561-383-3000		
<b>Contact 24 Hour Phone:</b>			
<b>Contact Mobile Phone:</b>			



Map Key	Number of Records	Direction	Distance (mi/ft)	Elev/Diff (ft)	Site	DB
---------	-------------------	-----------	------------------	----------------	------	----

**2022 Data**

<b>Facility ID:</b>	7097893	<b>Explosive:</b>	False
<b>Filing Year:</b>	2021(Tier2)	<b>Filing Type:</b>	
<b>CAS No:</b>	7664939	<b>Max Daily Qty:</b>	896
<b>Solid:</b>	False	<b>Avg Daily Qty:</b>	896
<b>Liquid:</b>	True	<b>EHS:</b>	True
<b>Gas:</b>	False	<b>Below Thresholds:</b>	
<b>Pure:</b>	True	<b>Trade Secret:</b>	
<b>Mixture:</b>	False		
<b>First Submit Date:</b>	2022-01-28(Tier2)		
<b>NAICS Code:</b>	423130		
<b>Dun Bradstreet Code:</b>	00-144-9230		
<b>Chemical Name:</b>	Sulfuric Acid		
<b>Hazard Not Otherwise Classifie:</b>	False		
<b>Contact Name:</b>	TBC Retail Group		
<b>Contact Type:</b>	Owner / Operator		
<b>Contact Email:</b>	ehs@tbccorp.com		
<b>Contact Work Phone:</b>	561-383-3000		
<b>Contact 24 Hour Phone:</b>			
<b>Contact Mobile Phone:</b>			

<a href="#">129</a>	1 of 2	WNW	0.00 / 0.00	7.26 / -4	DIXIE PLYWOOD CO OF TAMPA INC 3021 ADAMO DR TAMPA FL 33605	LST
---------------------	--------	-----	-------------	-----------	--	-----

<b>Facility ID:</b>	8625073	<b>Datum:</b>	0
<b>Facility Status:</b>	CLOSED	<b>Lat DD:</b>	27
<b>Facility Type:</b>	C - Fuel user/Non-retail	<b>Lat MM:</b>	57
<b>Score:</b>	11	<b>Lat SS:</b>	13.66
<b>Score Effective Date:</b>	11/04/1997	<b>Long DD:</b>	82
<b>Score when Ranked:</b>		<b>Long MM:</b>	25
<b>Rank:</b>		<b>Long SS:</b>	32.67
<b>Operator:</b>	DIXIE PLYWOOD CO OF TAMPA INC	<b>Facility T (Map):</b>	Fuel user/Non-retail
<b>Prim Related Party:</b>	5914	<b>Facility S (Map):</b>	CLOSED
<b>Primary RP Role:</b>	ACCOUNT OWNER	<b>County (Map):</b>	HILLSBOROUGH
<b>RP Begin Date:</b>	05/08/1986	<b>Collection (Map):</b>	DPHO
<b>Phone:</b>	(813)248-4107	<b>Collector (Map):</b>	DAVIS_B
<b>Name Changed:</b>		<b>Collecti 1 (Map):</b>	7/18/2005
<b>Address Changed:</b>		<b>Datum (Map):</b>	HARN
<b>Section:</b>	017	<b>Rel Feat (Map):</b>	CENTR
<b>Township:</b>	29S	<b>Geometry (Map):</b>	
<b>Range:</b>	19E	<b>Lat DD (Map):</b>	27
<b>District:</b>	SWD	<b>Lat MM (Map):</b>	57
<b>County:</b>	HILLSBOROUGH	<b>Lat SS (Map):</b>	
<b>County No:</b>	29	<b>Long DD (Map):</b>	82
<b>Feature:</b>		<b>Long MM (Map):</b>	25
<b>Method:</b>	UNVR	<b>Long SS (Map):</b>	
<b>RP Name:</b>	DIXIE PLYWOOD CO TAMPA		
<b>RP Address1:</b>	PO BOX 5718		
<b>RP Address2:</b>			

<b>Map Key</b>	<b>Number of Records</b>	<b>Direction</b>	<b>Distance (mi/ft)</b>	<b>Elev/Diff (ft)</b>	<b>Site</b>	<b>DB</b>
<b>RP City:</b>		TAMPA				
<b>RP State:</b>		FL				
<b>RP Zip5:</b>		33675				
<b>RP Zip4:</b>		5718				
<b>Contact:</b>		ED CAMPBELL				
<b>RP Phone:</b>		(813)248-4107				
<b>RP Phone Ext.:</b>						
<b>RP Bad Addr Ind:</b>		No				
<b>Facility Name (Map):</b>		DIXIE PLYWOOD CO OF TAMPA INC				
<b>Address (Map):</b>		3021 ADAMO DR				
<b>City (Map):</b>		TAMPA				
<b>Zip5 (Map):</b>		33605				
<b>Document L (Map):</b>		https://prodenv.dep.state.fl.us/DepNexus/public/electronic-documents/8625073/facility!search				
<b>Oculus Docs Inventory:</b>		https://erisservice7.ecologeris.com/ErisExt/flo/ocure.ashx?ID=8625073&CAT=11				
<b>Information Portal Fac URL:</b>		http://prodenv.dep.state.fl.us/DepNexus/public/facilitysearch?pagination=true&facility.id=8625073				
<b>Information Portal Doc URL:</b>		http://prodenv.dep.state.fl.us/DepNexus/public/electronic-documents/8625073/facility!search				
<b>Source:</b>		DEP; Storage Tanks & Contamination Monitoring, Discharge Info.; FDEP Open Data, Petroleum Contamination Monitoring (PCTS) Discharges (Map)				

**Discharge Cleanup Summary**

<b>Discharge Date:</b>	01/17/1990
<b>Cleanup Required:</b>	R - CLEANUP REQUIRED
<b>Discharge Cleanup Status:</b>	NFA - NFA COMPLETE
<b>Discharge Cleanup Stat Date:</b>	10/10/1994
<b>Eligibility Indicator:</b>	E - ELIGIBLE
<b>Site Manager:</b>	MCKELVEY_M
<b>Site Manager End Date:</b>	11/03/2000
<b>Tank Office:</b>	PCLP29 - HILLSBOROUGH ENVIRONMENTAL PROTECTION COMMISSION

**Contaminated Media**

<b>Contaminated Drinking Wells:</b>	0
<b>Contaminated Mntring Wells:</b>	NO
<b>Contaminated Soil:</b>	YES
<b>Contaminated Surface Water:</b>	NO
<b>Contaminated Ground Water:</b>	NO
<b>Pollutant:</b>	A - Leaded Gas
<b>Other Description:</b>	
<b>Gallons Discharged:</b>	

**Contaminated Media**

<b>Contaminated Drinking Wells:</b>	0
<b>Contaminated Mntring Wells:</b>	NO
<b>Contaminated Soil:</b>	YES
<b>Contaminated Surface Water:</b>	NO
<b>Contaminated Ground Water:</b>	NO
<b>Pollutant:</b>	D - Vehicular Diesel
<b>Other Description:</b>	

Map Key	Number of Records	Direction	Distance (mi/ft)	Elev/Diff (ft)	Site	DB
---------	-------------------	-----------	------------------	----------------	------	----

Gallons Discharged:

Petroleum Cleanup Program Eligibility

Cleanup Program: A - ABANDONED TANK RESTORATION PROGRAM  
 Eligibility Status: ELIGIBLE

Task Info

SA Task ID:	49379	SR Soil Treatment:	
SA Cleanup Resp:	RP - RESPONSIBLE PARTY	SR Other Treatment:	
SA Actual Cost:		SR Alt Proc Rec:	
SA Complete Date:	10-03-1994	RAP Task ID:	49380
SA Payment Date:		RAP Clean Resp ID:	NA - NOT APPLICABLE
SR Task ID:	67790	RAP Actual Cost:	
SR Cleanup Resp:	-	RAP Complete Date:	
SR Actual Cost:		RAP Payment Date:	
SR Complete Date:	01-18-1990	RAP Last Ord Appr:	
SR Payment Date:		RA Task ID:	49381
SR Oral Date:		RA Cleanup Resp:	NA - NOT APPLICABLE
SR Written Date:		RA Yrs to Complete:	
SR Soil Removal:	Yes	RA Actual Cost:	
SR Free Prod Rmvl:		Tank Office:	PCLP29 - Hillsborough County
SR Soil Ton Remove:	70		
SR Fund Elig Type:	-		
SA Fund Elig Type:	-		
RAP Fund Elig Type:	-		
RA Fund Elig Type:	-		
SR Alternate Procedure Status:			
SR Alt Procedure Status Dt:			
SR Alt Procedure Comment:			
SRC Action Type:	NFA - NO FURTHER ACTION		
SRC Submit Date:	09-06-1994		
SRC Review Date:	10-03-1994		
SRC Complete Status:	A - APPROVED		
SRC Comp Status Dt:	10-10-1994		
SRC Issue Date:	10-10-1994		
SRC Comments:			

Petroleum Cleanup Funding Cap Encumbrance to Date

FCFS:	\$26,090.00
LPSPASM:	\$0.00
SPASM:	\$0.00
NPDES:	\$0.00
Utility 1 Time Payments:	\$0.00
All Wo Ta Co Pos Encumbered:	\$0.00
Wo Ta Co Pos Exclu from Cap:	\$0.00
Ttl Amnt Encumbered to Date:	\$26,090.00
Ttl Amnt Encumbered Towar:	\$26,090.00

<i>Map Key</i>	<i>Number of Records</i>	<i>Direction</i>	<i>Distance (mi/ft)</i>	<i>Elev/Diff (ft)</i>	<i>Site</i>	<i>DB</i>
----------------	--------------------------	------------------	-------------------------	-----------------------	-------------	-----------

**Petroleum Cleanup PCT Facility Score**

**Related Party ID:** 5914  
**RP Contact:** ED CAMPBELL  
**Facility Cleanup Status:** CMPL - COMPLETED  
**Bad Address Indicator:** N

**Discharge Info (Map)**

<b>Discharge:</b>	21285	<b>Eligibility:</b>	ELIGIBLE
<b>Discharge 1:</b>	17-Jan-1990	<b>Eligibility 1:</b>	ATRP
<b>Discharge 2:</b>	11	<b>Report Pha:</b>	COMPLETED
<b>Discharge 3:</b>	NFA	<b>Report Sub:</b>	COMPLETED
<b>General Cl:</b>	CLOSURE	<b>Report S 1:</b>	10-Oct-1994
<b>Disch Clea:</b>	10-Oct-1994	<b>Staff Assi:</b>	
<b>Tank Offic:</b>	HILLSBOROUGH ENVIRONMENTAL PROTECTION COMMISSION		

**AST UST Discharges**

<b>Dep Co:</b>	P	<b>Long SS:</b>	29
<b>CU Req:</b>	R	<b>CU Stat:</b>	
<b>Score:</b>	00011	<b>Stat Desc:</b>	NFA COMPLETE
<b>Descrip:</b>	CLEANUP REQUIRED	<b>Fac Name:</b>	DIXIE PLYWOOD CO OF TAMPA INC
<b>Discharge Date:</b>	17-JAN-90	<b>Fac Type:</b>	C
<b>Score Date:</b>	06-JAN-1998	<b>Type Desc:</b>	Fuel user/Non-retail
<b>Stat Date:</b>	10-OCT-1994	<b>Fac Addr:</b>	3021 ADAMO DR
<b>LL Meth:</b>	UNVR	<b>Fac City:</b>	TAMPA
<b>Lat DD:</b>	27	<b>Fac Zip:</b>	33605
<b>Lat MM:</b>	57	<b>County:</b>	29
<b>Lat SS:</b>	13	<b>Fac State:</b>	CLOSED
<b>Long DD:</b>	82	<b>Fac Phone:</b>	8132484107
<b>Long MM:</b>	25		
<b>Prg Dsec:</b>	ABANDONED TANK RESTORATION PROGRAM		

**Eligible Discharges**

**Program:** ATRP  
**Current Status:** CLOSED  
**Discharge Date:** 01/17/1990  
**Score:** 11  
**Facility:** DIXIE PLYWOOD CO OF TAMPA INC  
**Address:** 3021 ADAMO DR  
**City:** TAMPA  
**Zip:** 33605  
**County:** HILLSBOROUGH  
**Owner:** DIXIE PLYWOOD CO TAMPA  
**Owner Address:** PO BOX 5718  
**Owner City:** TAMPA

Map Key	Number of Records	Direction	Distance (mi/ft)	Elev/Diff (ft)	Site	DB
Owner State:		FL				
Owner Zip:		33675				
Owner Phone:		(813)248-4107				
Owner Email:						

<a href="#">129</a>	2 of 2	WNW	0.00 / 0.00	7.26 / -4	DIXIE PLYWOOD CO OF TAMPA INC 3021 ADAMO DR TAMPA FL 33605	UST
---------------------	--------	-----	-------------	-----------	--	-----

<b>Facility ID:</b>	8625073	<b>County:</b>	HILLSBOROUGH
<b>Facility Status:</b>	CLOSED	<b>Lat/Long Method:</b>	UNVR
<b>Facility Type:</b>	C	<b>Lat DD:</b>	27
<b>Type Desc:</b>	Fuel user/Non-retail	<b>Lat MM:</b>	57
<b>Facility Phone:</b>	8132484107	<b>Lat SS:</b>	13
<b>Dep Co:</b>	P	<b>Long DD:</b>	82
<b>Owner ID:</b>	5914	<b>Long MM:</b>	25
<b>Owner Phone:</b>	8132484107	<b>Long SS:</b>	29
<b>Owner:</b>	DIXIE PLYWOOD CO TAMPA		
<b>Owner Address1:</b>	PO BOX 5718		
<b>Owner Address2:</b>			
<b>Owner City:</b>	TAMPA		
<b>Owner State:</b>	FL		
<b>Owner Zip 5:</b>	33675		
<b>Contact:</b>	ED CAMPBELL		
<b>Source:</b>	Tank Facility - All Locations and Tank Information; Tank Facility - All Locations and Owner Information		
<b>Oculus Docs Inventory URL:</b>	<a href="https://eriservice7.ecologeris.com/ErisExt/flo/ocure.ashx?ID=8625073&amp;CAT=11">https://eriservice7.ecologeris.com/ErisExt/flo/ocure.ashx?ID=8625073&amp;CAT=11</a>		
<b>Information Portal Fac URL:</b>	<a href="http://prodenv.dep.state.fl.us/DepNexus/public/facilitysearch?pagination=true&amp;facility.id=8625073">http://prodenv.dep.state.fl.us/DepNexus/public/facilitysearch?pagination=true&amp;facility.id=8625073</a>		
<b>Information Portal Doc URL:</b>	<a href="http://prodenv.dep.state.fl.us/DepNexus/public/electronic-documents/8625073/facility!search">http://prodenv.dep.state.fl.us/DepNexus/public/electronic-documents/8625073/facility!search</a>		

**Tank Information**

<b>Tank ID:</b>	2	<b>Capacity:</b>	8000
<b>Tank Status:</b>	B - REMOVED FROM SITE	<b>Substance:</b>	D - Vehicular Diesel
<b>Status Date:</b>	30-NOV-1989	<b>Placement:</b>	UNDERGROUND
<b>Installation Date:</b>	01-JUN-1984	<b>Tank Vessel Indic:</b>	TANK
<b>Tank Desc:</b>			

**Tank Information**

<b>Tank ID:</b>	1	<b>Capacity:</b>	1000
<b>Tank Status:</b>	B - REMOVED FROM SITE	<b>Substance:</b>	B - Unleaded Gas
<b>Status Date:</b>	30-NOV-1989	<b>Placement:</b>	UNDERGROUND
<b>Installation Date:</b>	01-JUN-1984	<b>Tank Vessel Indic:</b>	TANK
<b>Tank Desc:</b>			

<a href="#">130</a>	1 of 1	WNW	0.00 / 0.00	7.63 / -3	PRO-TECH COATING, INC. 3201 E 3RD AVE. TAMPA FL 33605	FINDS/FRS
---------------------	--------	-----	-------------	-----------	---	-----------

**Registry ID:** 110070295736  
**FIPS Code:**

Map Key	Number of Records	Direction	Distance (mi/ft)	Elev/Diff (ft)	Site	DB
<b>HUC Code:</b>		03100206				
<b>Site Type Name:</b>						
<b>Location Description:</b>						
<b>Supplemental Location:</b>						
<b>Create Date:</b>		27-SEP-18				
<b>Update Date:</b>						
<b>Interest Types:</b>		OSHA ESTABLISHMENT				
<b>SIC Codes:</b>						
<b>SIC Code Descriptions:</b>						
<b>NAICS Codes:</b>		325510				
<b>NAICS Code Descriptions:</b>		PAINT AND COATING MANUFACTURING.				
<b>Conveyor:</b>		FRS-GEOCODE				
<b>Federal Facility Code:</b>						
<b>Federal Agency Name:</b>						
<b>Tribal Land Code:</b>						
<b>Tribal Land Name:</b>						
<b>Congressional Dist No:</b>		11				
<b>Census Block Code:</b>		120570038002057				
<b>EPA Region Code:</b>		04				
<b>County Name:</b>						
<b>US/Mexico Border Ind:</b>						
<b>Latitude:</b>		27.95731				
<b>Longitude:</b>		-82.42388				
<b>Reference Point:</b>		CENTER OF A FACILITY OR STATION				
<b>Coord Collection Method:</b>		ADDRESS MATCHING-HOUSE NUMBER				
<b>Accuracy Value:</b>		30				
<b>Datum:</b>		NAD83				
<b>Source:</b>						
<b>Facility Detail Rprt URL:</b>		<a href="https://ofmpub.epa.gov/frs_public2/fii_query_detail.disp_program_facility?p_registry_id=110070295736">https://ofmpub.epa.gov/frs_public2/fii_query_detail.disp_program_facility?p_registry_id=110070295736</a>				
<b>Program Acronyms:</b>						
OSHA-OIS:341937258						

131	1 of 6	WNW	0.00 / 0.00	7.72 / -3	BLISS PRODUCE 3119 E 3RD AVE TAMPA FL 33605-5709	LST
<b>Facility ID:</b>	8627006			<b>Datum:</b>	0	
<b>Facility Status:</b>	CLOSED			<b>Lat DD:</b>	27	
<b>Facility Type:</b>	C - Fuel user/Non-retail			<b>Lat MM:</b>	57	
<b>Score:</b>	6			<b>Lat SS:</b>	25.38	
<b>Score Effective Date:</b>	01/27/2009			<b>Long DD:</b>	82	
<b>Score when Ranked:</b>	9			<b>Long MM:</b>	25	
<b>Rank:</b>	11086			<b>Long SS:</b>	27.42	
<b>Operator:</b>	BLISS, CHARLES			<b>Facility T (Map):</b>	Fuel user/Non-retail	
<b>Prim Related Party:</b>	17765			<b>Facility S (Map):</b>	CLOSED	
<b>Primary RP Role:</b>	ACCOUNT OWNER			<b>County (Map):</b>	HILLSBOROUGH	
<b>RP Begin Date:</b>	10/24/1986			<b>Collection (Map):</b>	DPHO	
<b>Phone:</b>				<b>Collector (Map):</b>	DAVIS_B	
<b>Name Changed:</b>				<b>Collecti 1 (Map):</b>	7/11/2005	
<b>Address Changed:</b>				<b>Datum (Map):</b>	HARN	

<b>Map Key</b>	<b>Number of Records</b>	<b>Direction</b>	<b>Distance (mi/ft)</b>	<b>Elev/Diff (ft)</b>	<b>Site</b>	<b>DB</b>
<b>Section:</b>	017				<b>Rel Feat (Map):</b>	CENTR
<b>Township:</b>	029				<b>Geometry (Map):</b>	
<b>Range:</b>	019				<b>Lat DD (Map):</b>	27
<b>District:</b>	SWD				<b>Lat MM (Map):</b>	57
<b>County:</b>	HILLSBOROUGH				<b>Lat SS (Map):</b>	
<b>County No:</b>	29				<b>Long DD (Map):</b>	82
<b>Feature:</b>					<b>Long MM (Map):</b>	25
<b>Method:</b>	ADDM				<b>Long SS (Map):</b>	
<b>RP Name:</b>	RADIANT OIL CO OF TAMPA INC					
<b>RP Address1:</b>	PO BOX 5238					
<b>RP Address2:</b>	*** USE STCM-48981 ***					
<b>RP City:</b>	TAMPA					
<b>RP State:</b>	FL					
<b>RP Zip5:</b>	33675					
<b>RP Zip4:</b>	5238					
<b>Contact:</b>	JOHN P MYERS JR					
<b>RP Phone:</b>	(813)247-4731					
<b>RP Phone Ext.:</b>						
<b>RP Bad Addr Ind:</b>	No					
<b>Facility Name (Map):</b>	BLISS PRODUCE					
<b>Address (Map):</b>	3119 E 3RD AVE					
<b>City (Map):</b>	TAMPA					
<b>Zip5 (Map):</b>	33605					
<b>Document L (Map):</b>	<a href="https://prodenv.dep.state.fl.us/DepNexus/public/electronic-documents/8627006/facility!search">https://prodenv.dep.state.fl.us/DepNexus/public/electronic-documents/8627006/facility!search</a>					
<b>Oculus Docs Inventory:</b>	<a href="https://eriservice7.ecologeris.com/ErisExt/flo/ocure.ashx?ID=8627006&amp;CAT=11">https://eriservice7.ecologeris.com/ErisExt/flo/ocure.ashx?ID=8627006&amp;CAT=11</a>					
<b>Information Portal Fac URL:</b>	<a href="http://prodenv.dep.state.fl.us/DepNexus/public/facilitysearch?pagination=true&amp;facility.id=8627006">http://prodenv.dep.state.fl.us/DepNexus/public/facilitysearch?pagination=true&amp;facility.id=8627006</a>					
<b>Information Portal Doc URL:</b>	<a href="http://prodenv.dep.state.fl.us/DepNexus/public/electronic-documents/8627006/facility!search">http://prodenv.dep.state.fl.us/DepNexus/public/electronic-documents/8627006/facility!search</a>					
<b>Source:</b>	DEP; Storage Tanks & Contamination Monitoring, Discharge Info.; FDEP Open Data, Petroleum Contamination Monitoring (PCTS) Discharges (Map)					

#### Discharge Cleanup Summary

<b>Discharge Date:</b>	09/29/1989
<b>Cleanup Required:</b>	R - CLEANUP REQUIRED
<b>Discharge Cleanup Status:</b>	SRCR - SRCR COMPLETE
<b>Discharge Cleanup Stat Date:</b>	12/23/2019
<b>Eligibility Indicator:</b>	E - ELIGIBLE
<b>Site Manager:</b>	SANDOVAL_E
<b>Site Manager End Date:</b>	12/19/2019
<b>Tank Office:</b>	PCLP29 - HILLSBOROUGH ENVIRONMENTAL PROTECTION COMMISSION

#### Contaminated Media

**Contaminated Drinking Wells:**  
**Contaminated Mntring Wells:**  
**Contaminated Soil:**  
**Contaminated Surface Water:**  
**Contaminated Ground Water:**

**Pollutant:** Y - Unknown/Not Reported

**Other Description:**

**Gallons Discharged:**

Map Key	Number of Records	Direction	Distance (mi/ft)	Elev/Diff (ft)	Site	DB
---------	-------------------	-----------	------------------	----------------	------	----

**Petroleum Cleanup Program Eligibility**

**Cleanup Program:** P - PETROLEUM LIABILITY AND RESTORATION INSURANCE PROGRAM  
**Eligibility Status:** ELIGIBLE

**Task Info**

<b>SA Task ID:</b>	95312	<b>SR Soil Treatment:</b>	
<b>SA Cleanup Resp:</b>	-	<b>SR Other Treatment:</b>	
<b>SA Actual Cost:</b>		<b>SR Alt Proc Rec:</b>	
<b>SA Complete Date:</b>		<b>RAP Task ID:</b>	
<b>SA Payment Date:</b>		<b>RAP Clean Resp ID:</b>	-
<b>SR Task ID:</b>		<b>RAP Actual Cost:</b>	
<b>SR Cleanup Resp:</b>	-	<b>RAP Complete Date:</b>	
<b>SR Actual Cost:</b>		<b>RAP Payment Date:</b>	
<b>SR Complete Date:</b>		<b>RAP Last Ord Appr:</b>	
<b>SR Payment Date:</b>		<b>RA Task ID:</b>	
<b>SR Oral Date:</b>		<b>RA Cleanup Resp:</b>	-
<b>SR Written Date:</b>		<b>RA Yrs to Complete:</b>	
<b>SR Soil Removal:</b>		<b>RA Actual Cost:</b>	
<b>SR Free Prod Rmvl:</b>		<b>Tank Office:</b>	PCLP29 - Hillsborough County
<b>SR Soil Ton Remove:</b>			
<b>SR Fund Elig Type:</b>	-		
<b>SA Fund Elig Type:</b>	-		
<b>RAP Fund Elig Type:</b>	-		
<b>RA Fund Elig Type:</b>	-		
<b>SR Alternate Procedure Status:</b>			
<b>SR Alt Procedure Status Dt:</b>			
<b>SR Alt Procedure Comment:</b>			
<b>SRC Action Type:</b>	-		
<b>SRC Submit Date:</b>			
<b>SRC Review Date:</b>			
<b>SRC Complete Status:</b>	-		
<b>SRC Comp Status Dt:</b>			
<b>SRC Issue Date:</b>			
<b>SRC Comments:</b>			

**Petroleum Cleanup Funding Cap Encumbrance to Date**

<b>FCFS:</b>	\$0.00
<b>LPSPASM:</b>	\$0.00
<b>SPASM:</b>	\$0.00
<b>NPDES:</b>	\$0.00
<b>Utility 1 Time Payments:</b>	\$0.00
<b>All Wo Ta Co Pos Encumbered:</b>	\$17,818.00
<b>Wo Ta Co Pos Exclu from Cap:</b>	\$0.00
<b>Ttl Amnt Encumbered to Date:</b>	\$17,818.00
<b>Ttl Amnt Encumbered Towar:</b>	\$17,818.00



Map Key	Number of Records	Direction	Distance (mi/ft)	Elev/Diff (ft)	Site	DB
---------	-------------------	-----------	------------------	----------------	------	----

**Petroleum Cleanup PCT Facility Score**

**Related Party ID:** 17765  
**RP Contact:** JOHN P MYERS JR  
**Facility Cleanup Status:** CMPL - COMPLETED  
**Bad Address Indicator:** N

**Discharge Info (Map)**

<b>Discharge:</b>	20790	<b>Eligibility:</b>	ELIGIBLE
<b>Discharge 1:</b>	29-Sep-1989	<b>Eligibility 1:</b>	PLIRP
<b>Discharge 2:</b>	6	<b>Report Pha:</b>	COMPLETED
<b>Discharge 3:</b>	SRCR	<b>Report Sub:</b>	COMPLETED
<b>General Cl:</b>	CLOSURE	<b>Report S 1:</b>	23-Dec-2019
<b>Disch Clea:</b>	23-Dec-2019	<b>Staff Assi:</b>	
<b>Tank Offic:</b>	HILLSBOROUGH ENVIRONMENTAL PROTECTION COMMISSION		

**AST UST Discharges**

<b>Dep Co:</b>	P	<b>Long SS:</b>	29.484
<b>CU Req:</b>	R	<b>CU Stat:</b>	
<b>Score:</b>	00006	<b>Stat Desc:</b>	SRCR COMPLETE
<b>Descrip:</b>	CLEANUP REQUIRED	<b>Fac Name:</b>	BLISS PRODUCE
<b>Discharge Date:</b>	29-SEP-89	<b>Fac Type:</b>	C
<b>Score Date:</b>	27-JAN-2009	<b>Type Desc:</b>	Fuel user/Non-retail
<b>Stat Date:</b>	23-DEC-2019	<b>Fac Addr:</b>	3119 E 3RD AVE
<b>LL Meth:</b>	ADDM	<b>Fac City:</b>	TAMPA
<b>Lat DD:</b>	27	<b>Fac Zip:</b>	33605
<b>Lat MM:</b>	57	<b>County:</b>	29
<b>Lat SS:</b>	28.3645	<b>Fac State:</b>	CLOSED
<b>Long DD:</b>	82	<b>Fac Phone:</b>	
<b>Long MM:</b>	25		
<b>Prg Dsec:</b>	PETROLEUM LIABILITY AND RESTORATION INSURANCE PROGRAM		

**Eligible Discharges**

**Program:** PLIRP  
**Current Status:** CLOSED  
**Discharge Date:** 09/29/1989  
**Score:** 6  
**Facility:** BLISS PRODUCE  
**Address:** 3119 E 3RD AVE  
**City:** TAMPA  
**Zip:** 33605  
**County:** HILLSBOROUGH  
**Owner:** RADIANT OIL CO OF TAMPA INC  
**Owner Address:** PO BOX 5238  
**Owner City:** TAMPA  
**Owner State:** FL

Map Key	Number of Records	Direction	Distance (mi/ft)	Elev/Diff (ft)	Site	DB
<b>Owner Zip:</b>		33675				
<b>Owner Phone:</b>		(813)247-4731				
<b>Owner Email:</b>						

<a href="#">131</a>	2 of 6	WNW	0.00 / 0.00	7.72 / -3	BLISS PRODUCE 3119 E 3RD AVE TAMPA FL 33605	WELL SURVEILLANC
<b>Facility ID:</b>	8627006	<b>County:</b>	HILLSBOROUGH			
<b>Project ID:</b>	SUPER	<b>Longitude:</b>	-82.424309			
<b>Req No:</b>		<b>Latitude:</b>	27.957366			
<b>Loc ID:</b>	187209	<b>GPS Date:</b>	9/6/2001 0:00:00			
<b>GPS ID:</b>	187209	<b>Datum:</b>	WS1984			
<b>Type:</b>	PETROLEUM	<b>Software:</b>				
<b>Insp CHD:</b>	HILLSBOROUGH	<b>Streetside:</b>				
<b>HAE:</b>	4.28	<b>Agency:</b>				
<b>Loc Method:</b>	DGPS - Differentially Corrected GPS					
<b>Insp F Name:</b>	JIM					
<b>Insp L Name:</b>	PHILLIPS					
<b>Comment:</b>						

<a href="#">131</a>	3 of 6	WNW	0.00 / 0.00	7.72 / -3	BLISS PRODUCE 3119 E 3RD AVE TAMPA FL	DWM CONTAM
<b>Program Area:</b>	CU	<b>Method:</b>				
<b>Site ID:</b>		<b>Datum:</b>				
<b>District:</b>		<b>Related Party ID:</b>				
<b>Site Status:</b>		<b>Primary RP Role:</b>				
<b>Facility ID:</b>	8627006	<b>RP Begin Date:</b>				
<b>Section:</b>	17	<b>RP Address1:</b>				
<b>Township:</b>	29	<b>RP Address2:</b>				
<b>County:</b>	HILLSBOROUGH	<b>RP City:</b>				
<b>Range:</b>	19	<b>RP State:</b>				
<b>Facility Type:</b>		<b>RP Zip5:</b>				
<b>Rank:</b>		<b>RP Zip4:</b>				
<b>Operator:</b>		<b>RP Phone:</b>				
<b>Phone:</b>		<b>RP Extension:</b>				
<b>Name Changed:</b>		<b>Rp Bad Addr Ind:</b>				
<b>Addr Changed:</b>		<b>RP Name:</b>				
<b>Contact:</b>						
<b>Facility Type:</b>						

**Program Details**

<b>Facility Status:</b>	CLOSED	<b>Staff Assigned:</b>				
<b>Offsite Contam:</b>		<b>Priority:</b>				
<b>Priority Score:</b>	6	<b>Score Effective Dt:</b>				
<b>Project Coordinato:</b>		<b>Score When Ranked:</b>				
<b>Program Eligible:</b>		<b>District:</b>	SWD			
<b>Ineligible:</b>		<b>Datum:</b>	0			

Map Key	Number of Records	Direction	Distance (mi/ft)	Elev/Diff (ft)	Site	DB
<b>Program Area:</b>				<b>Method:</b>	ADDM	
<b>Site Manager:</b>				<b>Lat DD:</b>	27	
<b>Discharge Date:</b>				<b>Lat MM:</b>	57	
<b>Discharge Eligibil:</b>				<b>Lat SS:</b>	25.38	
<b>Eligibility Progrm:</b>				<b>Long DD:</b>	82	
<b>Cleanup Status:</b>				<b>Long MM:</b>	25	
<b>Closure Type:</b>				<b>Long SS:</b>	27.42	
<b>Closure Date:</b>						

[131](#)    4 of 6    **WNW**    0.00 / 0.00    7.72 / -3    **BLISS PRODUCE**  
**3119 E 3RD AVE**  
**TAMPA FL 33605**    **UST**

<b>Facility ID:</b>	8627006	<b>County:</b>	HILLSBOROUGH
<b>Facility Status:</b>	CLOSED	<b>Lat/Long Method:</b>	ADDM
<b>Facility Type:</b>	C	<b>Lat DD:</b>	27
<b>Type Desc:</b>	Fuel user/Non-retail	<b>Lat MM:</b>	57
<b>Facility Phone:</b>		<b>Lat SS:</b>	28.3645
<b>Dep Co:</b>	P	<b>Long DD:</b>	82
<b>Owner ID:</b>	17765	<b>Long MM:</b>	25
<b>Owner Phone:</b>	8132474731	<b>Long SS:</b>	29.484
<b>Owner:</b>	RADIANT OIL CO OF TAMPA INC		
<b>Owner Address1:</b>	PO BOX 5238		
<b>Owner Address2:</b>	*** USE STCM-48981 ***		
<b>Owner City:</b>	TAMPA		
<b>Owner State:</b>	FL		
<b>Owner Zip 5:</b>	33675		
<b>Contact:</b>	JOHN P MYERS JR		
<b>Source:</b>	Tank Facility - All Locations and Tank Information; Tank Facility - All Locations and Owner Information		
<b>Oculus Docs Inventory URL:</b>	<a href="https://erisservice7.ecologeris.com/ErisExt/flo/ocure.ashx?ID=8627006&amp;CAT=11">https://erisservice7.ecologeris.com/ErisExt/flo/ocure.ashx?ID=8627006&amp;CAT=11</a>		
<b>Information Portal Fac URL:</b>	<a href="http://prodenv.dep.state.fl.us/DepNexus/public/facilitysearch?pagination=true&amp;facility.id=8627006">http://prodenv.dep.state.fl.us/DepNexus/public/facilitysearch?pagination=true&amp;facility.id=8627006</a>		
<b>Information Portal Doc URL:</b>	<a href="http://prodenv.dep.state.fl.us/DepNexus/public/electronic-documents/8627006/facility!search">http://prodenv.dep.state.fl.us/DepNexus/public/electronic-documents/8627006/facility!search</a>		

**Tank Information**

<b>Tank ID:</b>	3	<b>Capacity:</b>	1000
<b>Tank Status:</b>	B - REMOVED FROM SITE	<b>Substance:</b>	B - Unleaded Gas
<b>Status Date:</b>	30-SEP-1989	<b>Placement:</b>	UNDERGROUND
<b>Installation Date:</b>		<b>Tank Vessel Indic:</b>	TANK
<b>Tank Desc:</b>			

**Tank Information**

<b>Tank ID:</b>	2	<b>Capacity:</b>	2000
<b>Tank Status:</b>	B - REMOVED FROM SITE	<b>Substance:</b>	B - Unleaded Gas
<b>Status Date:</b>	30-SEP-1989	<b>Placement:</b>	UNDERGROUND
<b>Installation Date:</b>		<b>Tank Vessel Indic:</b>	TANK
<b>Tank Desc:</b>			

**Tank Information**

Map Key	Number of Records	Direction	Distance (mi/ft)	Elev/Diff (ft)	Site	DB
Tank ID:	1				Capacity: 4000	
Tank Status:	B - REMOVED FROM SITE				Substance: D - Vehicular Diesel	
Status Date:	30-SEP-1989				Placement: UNDERGROUND	
Installation Date:	01-JUL-1976				Tank Vessel Indic: TANK	
Tank Desc:						

<a href="#">131</a>	5 of 6	WNW	0.00 / 0.00	7.72 / -3	BLISS PRODUCE 3119 E 3RD AVE TAMPA FL 33605	STCS
Facility ID:	8627006				Zip5 (Open Data): 33605	
Type:	C - Fuel User/Non-Retail				CountyID(OpenData): 29	
Status:	Closed				County (Open Data): HILLSBOROUGH	
County:	HILLSBOROUGH				Contam (Map):	
Fac Stat(OpenData):	CLOSED				Fac Type (Map): Fuel user/Non-retail	
Fac Code(OpenData):	C				Fac Stat (Map): CLOSED	
Fac Type(OpenData):	Fuel user/Non-retail				Status (Map): REVIEWED	
Clnup Cd(OpenData):	CMPL				City (Map): TAMPA	
Clnup Dt(OpenData):	2019/12/22 18:15:18+00				County (Map): 29	
Status (Open Data):	REVIEWED				Zip5 (Map): 33605	
City (Open Data):	TAMPA				Zip4 (Map): 5709	
Fac Name(Open Data):	BLISS PRODUCE					
Address (Open Data):	3119 E 3RD AVE					
Fac Cleanup Stat(Open Data):	COMPLETED					
Name (Map):	BLISS PRODUCE					
Address (Map):	3119 E 3RD AVE					

**FDEP Storage Tank Monitoring Open Data Details**

Object ID:	17509	Map Src:	1999 doqs
X:	-82.4242867255419	Map Scale:	4053
Y:	27.9570551751352	Elevation:	
Regulated:	NO	EI Datum:	
Col Meth:	DPHO	EI Resolut:	
Col Name:	DAVIS_B	EI Units:	
Col Date:	2005/07/11 08:36:19+00	ALB East:	554717.87
Col Prog:	TANKS-PETROLEUM CONTAMINATION	ALB North:	440014.36
Ver Meth:	DPHO	Loc ID:	35312
Ver Name:	DAVIS_B	Lat DD:	27
Ver Prog:	TANKS-PETROLEUM CONTAMINATION	Lat MM:	57
Ver Date:	2005/07/11 08:36:19+00	Lat SS:	
OOIC:	FACILITY	Long DD:	82
Rel Feat:	CENTR	Long MM:	25
Datum:	HARN	Long SS:	
Coord Acc:	4		
Col Aff:	DEPARTMENT OF ENVIRONMENTAL PR		
Ver Aff:	DEPARTMENT OF ENVIRONMENTAL PR		
Direct:			
Documents:	<a href="https://prodenv.dep.state.fl.us/DepNexus/public/electronic-documents/8627006/gis-facility!search">https://prodenv.dep.state.fl.us/DepNexus/public/electronic-documents/8627006/gis-facility!search</a>		

Map Key	Number of Records	Direction	Distance (mi/ft)	Elev/Diff (ft)	Site	DB
---------	-------------------	-----------	------------------	----------------	------	----

**FDEP Open Data - Storage Tank Contamination Monitoring (STCM)**

<b>Loc ID:</b>	35312	<b>Rel Feat:</b>	CENTR
<b>Site Type:</b>	Fuel user/Non-retail	<b>EI Datum:</b>	
<b>Contam Ind:</b>		<b>EI Resolut:</b>	
<b>Phone:</b>		<b>EI Units:</b>	
<b>Operator:</b>	BLISS, CHARLES	<b>Map Src:</b>	1999 doqs
<b>Next action:</b>		<b>Map Scale:</b>	4053
<b>Fin Respon:</b>		<b>Coord Acc:</b>	4
<b>Office:</b>	SWD	<b>Alb East:</b>	554717.87
<b>OOIC:</b>	FACILITY	<b>Alb North:</b>	440014.36
<b>Col Meth:</b>	DPHO	<b>Datum:</b>	HARN
<b>Col Name:</b>	DAVIS_B	<b>Elevation:</b>	
<b>Col Date:</b>	7/11/2005	<b>Lat DD:</b>	27
<b>Col Prog:</b>	TANKS-PETROLEUM CONTAMINATION	<b>Lat MM:</b>	57
<b>Ver Meth:</b>	DPHO	<b>Lat SS:</b>	
<b>Ver Name:</b>	DAVIS_B	<b>Long DD:</b>	82
<b>Ver Prog:</b>	TANKS-PETROLEUM CONTAMINATION	<b>Long MM:</b>	25
<b>Ver Date:</b>	7/11/2005	<b>Long SS:</b>	
<b>Object ID:</b>	35312		
<b>Col Aff:</b>	DEPARTMENT OF ENVIRONMENTAL PR		
<b>Ver Aff:</b>	DEPARTMENT OF ENVIRONMENTAL PR		
<b>Documents:</b>	<a href="https://prodenv.dep.state.fl.us/DepNexus/public/electronic-documents/8627006/gis-facility!search">https://prodenv.dep.state.fl.us/DepNexus/public/electronic-documents/8627006/gis-facility!search</a>		

**FDEP - Storage Tank Contamination Monitoring (STCM) Details**

<b>Name:</b>	Bliss Produce 3119 E 3rd Ave Tampa, FL 33605- 5709
<b>LL Method:</b>	DPHO - Address Matching
<b>Account Owner:</b>	Radiant Oil Co Of Tampa Inc
<b>Contact:</b>	Bliss, Charles
<b>Phone:</b>	
<b>District:</b>	SWD
<b>County 1:</b>	29 - Hillsborough
<b>Latitude:</b>	27:57:25.3800
<b>Longitude:</b>	82:25:27.4200

**FDEP - Registered Tanks from Storage Tank Contamination Monitoring (STCM) Details**

<b>Tank No:</b>	1
<b>Size:</b>	4000
<b>Content:</b>	Vehicular Diesel
<b>Installed:</b>	07/01/1976
<b>Placement:</b>	UNDER
<b>Status:</b>	Removed from Site
<b>Construction:</b>	
<b>Piping:</b>	
<b>Monitoring:</b>	

Map Key	Number of Records	Direction	Distance (mi/ft)	Elev/Diff (ft)	Site	DB
---------	-------------------	-----------	------------------	----------------	------	----

**FDEP - Registered Tanks from Storage Tank Contamination Monitoring (STCM) Details**

**Tank No:** 3  
**Size:** 1000  
**Content:** Unleaded Gas  
**Installed:**  
**Placement:** UNDER  
**Status:** Removed from Site  
**Construction:**  
**Piping:**  
**Monitoring:**

**FDEP - Registered Tanks from Storage Tank Contamination Monitoring (STCM) Details**

**Tank No:** 2  
**Size:** 2000  
**Content:** Unleaded Gas  
**Installed:**  
**Placement:** UNDER  
**Status:** Removed from Site  
**Construction:**  
**Piping:**  
**Monitoring:**

<a href="#">131</a>	6 of 6	WNW	0.00 / 0.00	7.72 / -3	BLISS PRODUCE 3119 E 3RD AVE TAMPA FL	DWM CONTAM
---------------------	--------	-----	-------------	-----------	---	------------

<b>Program Area:</b>		<b>Method:</b>
<b>Site ID:</b> 8627006		<b>Datum:</b>
<b>District:</b> SWD		<b>Related Party ID:</b>
<b>Site Status:</b>		<b>Primary RP Role:</b>
<b>Facility ID:</b>		<b>RP Begin Date:</b>
<b>Section:</b>		<b>RP Address1:</b>
<b>Township:</b>		<b>RP Address2:</b>
<b>County:</b> Hillsborough		<b>RP City:</b>
<b>Range:</b>		<b>RP State:</b>
<b>Facility Type:</b>		<b>RP Zip5:</b>
<b>Rank:</b>		<b>RP Zip4:</b>
<b>Operator:</b>		<b>RP Phone:</b>
<b>Phone:</b>		<b>RP Extension:</b>
<b>Name Changed:</b>		<b>Rp Bad Addr Ind:</b>
<b>Addr Changed:</b>		<b>RP Name:</b>
<b>Contact:</b>		
<b>Facility Type:</b> C - Fuel user/Non-retail		

**Program Details**

<b>Facility Status:</b>	<b>Staff Assigned:</b>
<b>Offsite Contam:</b>	<b>Priority:</b>
<b>Priority Score:</b>	<b>Score Effective Dt:</b>

Map Key	Number of Records	Direction	Distance (mi/ft)	Elev/Diff (ft)	Site	DB
<b>Project Coordinato:</b>				<b>Score When Ranked:</b>		
<b>Program Eligible:</b>				<b>District:</b>		
<b>Ineligible:</b>				<b>Datum:</b> 0		
<b>Program Area:</b>	PETROLEUM			<b>Method:</b>	ADDM	
<b>Site Manager:</b>	-			<b>Lat DD:</b>	27	
<b>Discharge Date:</b>	09/29/1989			<b>Lat MM:</b>	57	
<b>Discharge Eligibil:</b>	E			<b>Lat SS:</b>		
<b>Eligibility Progrm:</b>	PLIRP			<b>Long DD:</b>	82	
<b>Cleanup Status:</b>	CLOSED-STCM			<b>Long MM:</b>	25	
<b>Closure Type:</b>	SRCR			<b>Long SS:</b>	29.484	
<b>Closure Date:</b>	12/23/2019					

[132](#) 1 of 4 **WNW** 0.00 / 8.04 / 0.00 -3 **LINDE GASES OF FLORIDA INC ADAMO DRIVE AND 31ST STREET TAMPA FL 33675** **RCRA NON GEN**

**EPA Handler ID:** FLD000646463  
**Gen Status Universe:** No Report  
**Contact Name:** WILLIAM WESTFALL  
**Contact Address:** PO BOX 5146 , , TAMPA , FL, 33675-5146 , US  
**Contact Phone No and Ext:** 813-247-6467  
**Contact Email:**  
**Contact Country:** US  
**County Name:** HILLSBOROUGH  
**EPA Region:** 04  
**Land Type:** Private  
**Receive Date:** 20091222  
**Location Latitude:** 27.955339  
**Location Longitude:** -82.425417

**Violation/Evaluation Summary**

**Note:** VIOLATION or UNDETERMINED: There are VIOLATION or UNDETERMINED details or records associated with this facility (EPA ID) in the Compliance Monitoring and Enforcement table dated Sep, 2022.

**Violation Details**

**Found Violation:** Yes  
**Citation:** GGR:  
**Violation Short Description:** Generators - General  
**Violation Type:** 262.A  
**Violation Determined Date:** 19860303  
**Scheduled Compliance Date:**  
**Return to Compliance:** Unverifiable  
**Actual Return to Compl:** 19860307  
**Violation Responsible Agency:** State

**Enforcement Details**

**Enforcement Type:** 125

<b>Map Key</b>	<b>Number of Records</b>	<b>Direction</b>	<b>Distance (mi/ft)</b>	<b>Elev/Diff (ft)</b>	<b>Site</b>	<b>DB</b>
----------------	--------------------------	------------------	-------------------------	-----------------------	-------------	-----------

**Enforcement Type Description:** DEP WARNING LETTER  
**Enforcement Action Date:** 19860303  
**Enf Disposition Status:**  
**Disposition Status Date:**  
**Enforcement Lead Agency:** State  
**Proposed Penalty Amount:**  
**Final Amount:**  
**Paid Amount:**

**Evaluation Details**

**Evaluation Start Date:** 19860303  
**Evaluation Type Description:** NON-FINANCIAL RECORD REVIEW  
**Violation Short Description:** Generators - General  
**Return to Compliance Date:** 19860307  
**Evaluation Agency:** State

**Handler Summary**

**Importer Activity:** No  
**Mixed Waste Generator:** No  
**Transporter Activity:** No  
**Transfer Facility:** No  
**Onsite Burner Exemption:** No  
**Furnace Exemption:** No  
**Underground Injection Activity:** No  
**Commercial TSD:** No  
**Used Oil Transporter:** No  
**Used Oil Transfer Facility:** No  
**Used Oil Processor:** No  
**Used Oil Refiner:** No  
**Used Oil Burner:** No  
**Used Oil Market Burner:** No  
**Used Oil Spec Marketer:** No

**Hazardous Waste Handler Details**

**Sequence No:** 198812  
**Receive Date:** 19881220  
**Handler Name:** LINDE GASES OF FLORIDA INC  
**Source Type:** Notification  
**Federal Waste Generator Code:** 2  
**Generator Code Description:** Small Quantity Generator

**Hazardous Waste Handler Details**

**Sequence No:** 200912  
**Receive Date:** 20091222  
**Handler Name:** LINDE GASES OF FLORIDA INC



Map Key	Number of Records	Direction	Distance (mi/ft)	Elev/Diff (ft)	Site	DB
---------	-------------------	-----------	------------------	----------------	------	----

**Source Type:** Implementer  
**Federal Waste Generator Code:** N  
**Generator Code Description:** Not a Generator, Verified

**Owner/Operator Details**

<b>Owner/Operator Ind:</b>	Current Owner	<b>Street No:</b>	
<b>Type:</b>	Private	<b>Street 1:</b>	PO BOX 5146
<b>Name:</b>	WILLIAM WESTFALL	<b>Street 2:</b>	
<b>Date Became Current:</b>	19961018	<b>City:</b>	TAMPA
<b>Date Ended Current:</b>		<b>State:</b>	FL
<b>Phone:</b>		<b>Country:</b>	US
<b>Source Type:</b>	Notification	<b>Zip Code:</b>	33675-5146

<b>Owner/Operator Ind:</b>	Current Owner	<b>Street No:</b>	
<b>Type:</b>	Private	<b>Street 1:</b>	PO BOX 5146
<b>Name:</b>	WILLIAM WESTFALL	<b>Street 2:</b>	
<b>Date Became Current:</b>	19961018	<b>City:</b>	TAMPA
<b>Date Ended Current:</b>		<b>State:</b>	FL
<b>Phone:</b>		<b>Country:</b>	US
<b>Source Type:</b>	Implementer	<b>Zip Code:</b>	33675-5146

**Historical Handler Details**

**Receive Dt:** 19881220  
**Generator Code Description:** Small Quantity Generator  
**Handler Name:** LINDE GASES OF FLORIDA INC

<a href="#">132</a>	2 of 4	WNW	0.00 / 0.00	8.04 / -3	LINDE GASES OF FLORIDA INC ADAMO DRIVE AND 31ST STREET TAMPA FL 33675	FINDS/FRS
---------------------	--------	-----	-------------	-----------	---	-----------

**Registry ID:** 110008318702  
**FIPS Code:** 12057  
**HUC Code:** 03100206  
**Site Type Name:** STATIONARY  
**Location Description:**  
**Supplemental Location:**  
**Create Date:** 01-MAR-00  
**Update Date:** 08-AUG-10  
**Interest Types:** STATE MASTER, UNSPECIFIED UNIVERSE  
**SIC Codes:**  
**SIC Code Descriptions:**  
**NAICS Codes:**  
**NAICS Code Descriptions:**  
**Conveyor:** RCRAINFO  
**Federal Facility Code:**  
**Federal Agency Name:**  
**Tribal Land Code:**  
**Tribal Land Name:**  
**Congressional Dist No:** 11

Map Key	Number of Records	Direction	Distance (mi/ft)	Elev/Diff (ft)	Site	DB
<b>Census Block Code:</b>		120570038002077				
<b>EPA Region Code:</b>		04				
<b>County Name:</b>		HILLS				
<b>US/Mexico Border Ind:</b>						
<b>Latitude:</b>		27.955643				
<b>Longitude:</b>		-82.425283				
<b>Reference Point:</b>		ADMINISTRATIVE BUILDING				
<b>Coord Collection Method:</b>		INTERPOLATION-PHOTO				
<b>Accuracy Value:</b>		4				
<b>Datum:</b>		NAD83				
<b>Source:</b>						
<b>Facility Detail Rprt URL:</b>		https://ofmpub.epa.gov/frs_public2/fii_query_detail.disp_program_facility?p_registry_id=110008318702				
<b>Program Acronyms:</b>						
FDM:52686, RCRAINFO:FLD000646463						

<a href="#">132</a>	3 of 4	WNW	0.00 / 0.00	8.04 / -3	UNION CARBIDE CORPORATION ADAMO DRIVE AND 31ST STREET TAMPA FL 33605	PRP
---------------------	--------	-----	-------------	-----------	--	-----

**Site EPA ID:** FLD000648055  
**Site Name:** SYDNEY MINE SLUDGE PONDS  
**Site NPL Status:** Currently on the Final NPL  
**Site Non NPL Status:**  
**Site Address:** HWY 60/.5 MI E OF DOVER RD  
**Site City:** BRANDON  
**Site State:** FL  
**Site Zip:** 33594  
**Site Primary Latitude:** 27.929166  
**Site Primary Longitude:** -82.209166

**Noticed Party Action Information**

**Action Type Seq:** NJ-1  
**Action Name:** Not Ltrs  
**Action Date:** GENERAL NOTICE 02/02/1989

<a href="#">132</a>	4 of 4	WNW	0.00 / 0.00	8.04 / -3	UNION CARBIDE CORP-LINDE DIVISION ADAMO DR & 31ST ST TAMPA FL 33605	UST
---------------------	--------	-----	-------------	-----------	--	-----

<b>Facility ID:</b>	8732613	<b>County:</b>	HILLSBOROUGH
<b>Facility Status:</b>	CLOSED	<b>Lat/Long Method:</b>	UNVR
<b>Facility Type:</b>	E	<b>Lat DD:</b>	27
<b>Type Desc:</b>	Industrial Plant	<b>Lat MM:</b>	57
<b>Facility Phone:</b>	8132476467	<b>Lat SS:</b>	16
<b>Dep Co:</b>	P	<b>Long DD:</b>	82
<b>Owner ID:</b>	22588	<b>Long MM:</b>	23
<b>Owner Phone:</b>	8132476467	<b>Long SS:</b>	5
<b>Owner:</b>	UNION CARBIDE CORP.		

Map Key	Number of Records	Direction	Distance (mi/ft)	Elev/Diff (ft)	Site	DB
<b>Owner Address1:</b>		39 OLD RIDGEBURY RD				
<b>Owner Address2:</b>						
<b>Owner City:</b>		DANBURY				
<b>Owner State:</b>		CT				
<b>Owner Zip 5:</b>		6817				
<b>Contact:</b>		W.J. WESTFALL				
<b>Source:</b>		Tank Facility - All Locations and Tank Information; Tank Facility - All Locations and Owner Information				
<b>Oculus Docs Inventory URL:</b>		https://erisservice7.ecologeris.com/ErisExt/flo/ocure.ashx?ID=8732613&CAT=11				
<b>Information Portal Fac URL:</b>		http://prodenv.dep.state.fl.us/DepNexus/public/facilitysearch?pagination=true&facility.id=8732613				
<b>Information Portal Doc URL:</b>		http://prodenv.dep.state.fl.us/DepNexus/public/electronic-documents/8732613/facility!search				

**Tank Information**

<b>Tank ID:</b>	1	<b>Capacity:</b>	6000
<b>Tank Status:</b>	B - REMOVED FROM SITE	<b>Substance:</b>	Z - Other Non Regulated
<b>Status Date:</b>	30-NOV-1988	<b>Placement:</b>	UNDERGROUND
<b>Installation Date:</b>	01-JUL-1980	<b>Tank Vessel Indic:</b>	TANK
<b>Tank Desc:</b>			

[133](#) 1 of 2 **WNW** 0.00 / 0.00 7.30 / -4 **DIXIE PLYWOOD CO OF TAMPA INC** **STCS**  
**3021 ADAMO DR**  
**TAMPA FL 33605**

<b>Facility ID:</b>	8625073	<b>Zip5 (Open Data):</b>	33605
<b>Type:</b>	C - Fuel User/Non-Retail	<b>CountyID(OpenData):</b>	29
<b>Status:</b>	Closed	<b>County (Open Data):</b>	HILLSBOROUGH
<b>County:</b>	HILLSBOROUGH	<b>Contam (Map):</b>	
<b>Fac Stat(OpenData):</b>	CLOSED	<b>Fac Type (Map):</b>	Fuel user/Non-retail
<b>Fac Code(OpenData):</b>	C	<b>Fac Stat (Map):</b>	CLOSED
<b>Fac Type(OpenData):</b>	Fuel user/Non-retail	<b>Status (Map):</b>	REVIEWED
<b>Clnup Cd(OpenData):</b>	CMPL	<b>City (Map):</b>	TAMPA
<b>Clnup Dt(OpenData):</b>	2002/02/14 18:47:22+00	<b>County (Map):</b>	29
<b>Status (Open Data):</b>	REVIEWED	<b>Zip5 (Map):</b>	33605
<b>City (Open Data):</b>	TAMPA	<b>Zip4 (Map):</b>	0
<b>Fac Name(Open Data):</b>	DIXIE PLYWOOD CO OF TAMPA INC		
<b>Address (Open Data):</b>	3021 ADAMO DR		
<b>Fac Cleanup Stat(Open Data):</b>	COMPLETED		
<b>Name (Map):</b>	DIXIE PLYWOOD CO OF TAMPA INC		
<b>Address (Map):</b>	3021 ADAMO DR		

**FDEP Storage Tank Monitoring Open Data Details**

<b>Object ID:</b>	15557	<b>Map Src:</b>	1999 doqs
<b>X:</b>	-82.4257450591913	<b>Map Scale:</b>	4053
<b>Y:</b>	27.9537996187558	<b>Elevation:</b>	
<b>Regulated:</b>	NO	<b>El Datum:</b>	
<b>Col Meth:</b>	DPHO	<b>El Resolut:</b>	
<b>Col Name:</b>	DAVIS_B	<b>El Units:</b>	
<b>Col Date:</b>	2005/07/18 14:50:50+00	<b>ALB East:</b>	554579.3
<b>Col Prog:</b>	TANKS-PETROLEUM CONTAMINATION	<b>ALB North:</b>	439651.02

Map Key	Number of Records	Direction	Distance (mi/ft)	Elev/Diff (ft)	Site	DB
Ver Meth:	DPHO			Loc ID:	36079	
Ver Name:	DAVIS_B			Lat DD:	27	
Ver Prog:	TANKS-PETROLEUM CONTAMINATION			Lat MM:	57	
Ver Date:	2005/07/18 14:50:50+00			Lat SS:		
OOIC:	FACILITY			Long DD:	82	
Rel Feat:	CENTR			Long MM:	25	
Datum:	HARN			Long SS:		
Coord Acc:	4					
Col Aff:	DEPARTMENT OF ENVIRONMENTAL PR					
Ver Aff:	DEPARTMENT OF ENVIRONMENTAL PR					
Direct:						
Documents:	<a href="https://prodenv.dep.state.fl.us/DepNexus/public/electronic-documents/8625073/gis-facility!search">https://prodenv.dep.state.fl.us/DepNexus/public/electronic-documents/8625073/gis-facility!search</a>					

#### FDEP Open Data - Storage Tank Contamination Monitoring (STCM)

Loc ID:	36079	Rel Feat:	CENTR
Site Type:	Fuel user/Non-retail	EI Datum:	
Contam Ind:		EI Resolut:	
Phone:	8132484107	EI Units:	
Operator:	DIXIE PLYWOOD CO OF TAMPA INC	Map Src:	1999 doqs
Next action:		Map Scale:	4053
Fin Respon:		Coord Acc:	4
Office:	SWD	Alb East:	554579.3
OOIC:	FACILITY	Alb North:	439651.02
Col Meth:	DPHO	Datum:	HARN
Col Name:	DAVIS_B	Elevation:	
Col Date:	7/18/2005	Lat DD:	27
Col Prog:	TANKS-PETROLEUM CONTAMINATION	Lat MM:	57
Ver Meth:	DPHO	Lat SS:	
Ver Name:	DAVIS_B	Long DD:	82
Ver Prog:	TANKS-PETROLEUM CONTAMINATION	Long MM:	25
Ver Date:	7/18/2005	Long SS:	
Object ID:	36079		
Col Aff:	DEPARTMENT OF ENVIRONMENTAL PR		
Ver Aff:	DEPARTMENT OF ENVIRONMENTAL PR		
Documents:	<a href="https://prodenv.dep.state.fl.us/DepNexus/public/electronic-documents/8625073/gis-facility!search">https://prodenv.dep.state.fl.us/DepNexus/public/electronic-documents/8625073/gis-facility!search</a>		

#### FDEP - Storage Tank Contamination Monitoring (STCM) Details

Name:	Dixie Plywood Co Of Tampa Inc 3021 Adamo Dr Tampa, FL 33605
LL Method:	DPHO - Unverified
Account Owner:	Dixie Plywood Co Tampa
Contact:	Dixie Plywood Co Of Tampa Inc
Phone:	813-248-4107
District:	SWD
County 1:	29 - Hillsborough
Latitude:	27:57:13.6600
Longitude:	82:25:32.6700

Map Key	Number of Records	Direction	Distance (mi/ft)	Elev/Diff (ft)	Site	DB
---------	-------------------	-----------	------------------	----------------	------	----

**FDEP - Registered Tanks from Storage Tank Contamination Monitoring (STCM) Details**

**Tank No:** 1  
**Size:** 1000  
**Content:** Unleaded Gas  
**Installed:** 06/01/1984  
**Placement:** UNDER  
**Status:** Removed from Site  
**Construction:**  
**Piping:**  
**Monitoring:**

**FDEP - Registered Tanks from Storage Tank Contamination Monitoring (STCM) Details**

**Tank No:** 2  
**Size:** 8000  
**Content:** Vehicular Diesel  
**Installed:** 06/01/1984  
**Placement:** UNDER  
**Status:** Removed from Site  
**Construction:**  
**Piping:**  
**Monitoring:**

<a href="#">133</a>	2 of 2	WNW	0.00 / 0.00	7.30 / -4	DIXIE PLYWOOD CO OF TAMPA INC 3021 ADAMO DR TAMPA FL	DWM CONTAM
---------------------	--------	-----	-------------	-----------	---	------------

<b>Program Area:</b>		<b>Method:</b>
<b>Site ID:</b> 8625073		<b>Datum:</b>
<b>District:</b> SWD		<b>Related Party ID:</b>
<b>Site Status:</b>		<b>Primary RP Role:</b>
<b>Facility ID:</b>		<b>RP Begin Date:</b>
<b>Section:</b>		<b>RP Address 1:</b>
<b>Township:</b>		<b>RP Address 2:</b>
<b>County:</b> Hillsborough		<b>RP City:</b>
<b>Range:</b>		<b>RP State:</b>
<b>Facility Type:</b>		<b>RP Zip 5:</b>
<b>Rank:</b>		<b>RP Zip 4:</b>
<b>Operator:</b>		<b>RP Phone:</b>
<b>Phone:</b>		<b>RP Extension:</b>
<b>Name Changed:</b>		<b>Rp Bad Addr Ind:</b>
<b>Addr Changed:</b>		<b>RP Name:</b>
<b>Contact:</b>		
<b>Facility Type:</b> C - Fuel user/Non-retail		

**Program Details**

**Facility Status:** **Staff Assigned:**

Map Key	Number of Records	Direction	Distance (mi/ft)	Elev/Diff (ft)	Site	DB
<b>Offsite Contam:</b>				<b>Priority:</b>		
<b>Priority Score:</b>				<b>Score Effective Dt:</b>		
<b>Project Coordinato:</b>				<b>Score When Ranked:</b>		
<b>Program Eligible:</b>				<b>District:</b>		
<b>Ineligible:</b>				<b>Datum:</b> 0		
<b>Program Area:</b> PETROLEUM				<b>Method:</b> UNVR		
<b>Site Manager:</b> -				<b>Lat DD:</b> 27		
<b>Discharge Date:</b> 01/17/1990				<b>Lat MM:</b> 57		
<b>Discharge Eligibil:</b> E				<b>Lat SS:</b>		
<b>Eligibility Progm:</b> ATRP				<b>Long DD:</b> 82		
<b>Cleanup Status:</b> CLOSED-STCM				<b>Long MM:</b> 25		
<b>Closure Type:</b> NFA				<b>Long SS:</b> 29		
<b>Closure Date:</b> 10/10/1994						

[134](#) 1 of 2 **WNW** 0.00 / 0.00 8.24 / -3 **HEAVY DUTY FRICTION SERVICE CENTER  
3112 E THIRD AVENUE  
TAMPA FL 33605** [FINDS/FRS](#)

**Registry ID:** 110038641020  
**FIPS Code:** 12057  
**HUC Code:** 03100206  
**Site Type Name:** STATIONARY  
**Location Description:**  
**Supplemental Location:**  
**Create Date:** 23-JUN-09  
**Update Date:** 09-JAN-15  
**Interest Types:** AIR MINOR  
**SIC Codes:** 3292  
**SIC Code Descriptions:** ASBESTOS PRODUCTS  
**NAICS Codes:**  
**NAICS Code Descriptions:**  
**Conveyor:** FRS-GEOCODE  
**Federal Facility Code:**  
**Federal Agency Name:**  
**Tribal Land Code:**  
**Tribal Land Name:**  
**Congressional Dist No:** 11  
**Census Block Code:** 120570038002057  
**EPA Region Code:** 04  
**County Name:** HILLS  
**US/Mexico Border Ind:**  
**Latitude:** 27.95731  
**Longitude:** -82.42457  
**Reference Point:** CENTER OF A FACILITY OR STATION  
**Coord Collection Method:** ADDRESS MATCHING-HOUSE NUMBER  
**Accuracy Value:** 30  
**Datum:** NAD83  
**Source:**  
**Facility Detail Rprt URL:** [https://ofmpub.epa.gov/frs\\_public2/fii\\_query\\_detail.disp\\_program\\_facility?p\\_registry\\_id=110038641020](https://ofmpub.epa.gov/frs_public2/fii_query_detail.disp_program_facility?p_registry_id=110038641020)  
**Program Acronyms:**

AIR:FL0000001205700856, AIRS/AFS:1205700856

Map Key	Number of Records	Direction	Distance (mi/ft)	Elev/Diff (ft)	Site	DB
---------	-------------------	-----------	------------------	----------------	------	----

<a href="#">134</a>	2 of 2	WNW	0.00 / 0.00	8.24 / -3	HEAVY DUTY FRICTION SERVICE CENTER 3112 E THIRD AVENUE TAMPA FL 33605	AFS
---------------------	--------	-----	-------------	-----------	---	-----

<b>Afs ID:</b>	1205700856	<b>Fed Reportable:</b>	No
<b>Plant ID:</b>	1009852	<b>Current Hpv:</b>	
<b>Epa Region:</b>	04	<b>Loc Contrl Region:</b>	
<b>Plant County:</b>	Hillsborough	<b>Afs Gov Fac Code:</b>	0
<b>State No:</b>	12	<b>Operating Status:</b>	X
<b>Primary Sic Code:</b>	3292	<b>Epa Class Code:</b>	B
<b>Secondary Sic Code:</b>		<b>Epa Complian Stat:</b>	9
<b>Naics Code:</b>		<b>State Comp Status:</b>	9
<b>Afs Gov Facility Des:</b>	PRIVATELY OWNED/OPERATED		
<b>Operating Status Def:</b>	Permanently Closed		
<b>Epa Classification Des:</b>	Potential uncontrolled emissions <100 tons/year		
<b>Epa Compliance Status:</b>	In Compliance - Shut Down		
<b>State Compliance Status:</b>	In Compliance - Shut Down		

**Historical Compliance - Air Program Level**

<b>Air Program Code:</b>	8
<b>Air Program Code Ref:</b>	NESHAP
<b>Historical Compliance Date:</b>	0604, 0701, 0702, 0703, 0704, 0801, 0802, 0803, 0804, 0901, 0902, 0903, 0904, 1001, 1002, 1003, 1004, 1101, 1102, 1103, 1104, 1201, 1202, 1203, 1204, 1301, 1302, 1303, 1304, 1401, 1402, 1403
<b>Historical Compliance Status:</b>	9
<b>Historical Compliance Stat Ref:</b>	In Compliance - Shut Down

**Historical Compliance - Air Program Level**

<b>Air Program Code:</b>	0
<b>Air Program Code Ref:</b>	SIP Source
<b>Historical Compliance Date:</b>	0604, 0701, 0702, 0703, 0704, 0801, 0802, 0803, 0804, 0901, 0902, 0903, 0904, 1001, 1002, 1003, 1004, 1101, 1102, 1103, 1104, 1201, 1202, 1203, 1204, 1301, 1302, 1303, 1304, 1401, 1402, 1403
<b>Historical Compliance Status:</b>	9
<b>Historical Compliance Stat Ref:</b>	In Compliance - Shut Down

**Historical Compliance - Air Program Level**

<b>Air Program Code:</b>	V
<b>Air Program Code Ref:</b>	Title V Permits
<b>Historical Compliance Date:</b>	0604, 0701, 0702, 0703, 0704, 0801, 0802, 0803, 0804, 0901, 0902, 0903, 0904, 1001, 1002, 1003, 1004, 1101, 1102, 1103, 1104, 1201, 1202, 1203, 1204, 1301, 1302, 1303, 1304, 1401, 1402, 1403
<b>Historical Compliance Status:</b>	9
<b>Historical Compliance Stat Ref:</b>	In Compliance - Shut Down

**Air Program**

<b>Map Key</b>	<b>Number of Records</b>	<b>Direction</b>	<b>Distance (mi/ft)</b>	<b>Elev/Diff (ft)</b>	<b>Site</b>	<b>DB</b>
<b>Plant ID:</b>	1009852				<b>Poll Classificatn:</b>	B
<b>Air Program Code:</b>	V				<b>Poll Compli Status:</b>	9
<b>Air Program Status:</b>	X				<b>Epa Class Code:</b>	B
<b>Pollutant Code:</b>	PT				<b>Epa Compli Status:</b>	9
<b>Chemical Abstract Service Nbr:</b>						
<b>Air Program Code Subparts:</b>						
<b>Air Program Code Ref:</b>	Title V Permits					
<b>Epa Classification Code Ref:</b>	Potential uncontrolled emissions <100 tons/year					
<b>Epa Compliance Status Ref:</b>	In Compliance - Shut Down					
<b>Pollutant Code Ref:</b>						
<b>Pollutant Classification Ref:</b>	Potential uncontrolled emissions <100 tons/year					
<b>Pollutant Complian Status Ref:</b>	In Compliance - Shut Down					

**Air Program**

<b>Plant ID:</b>	1009852				<b>Poll Classificatn:</b>	B
<b>Air Program Code:</b>	0				<b>Poll Compli Status:</b>	9
<b>Air Program Status:</b>	X				<b>Epa Class Code:</b>	B
<b>Pollutant Code:</b>	NO2				<b>Epa Compli Status:</b>	9
<b>Chemical Abstract Service Nbr:</b>						
<b>Air Program Code Subparts:</b>						
<b>Air Program Code Ref:</b>	SIP Source					
<b>Epa Classification Code Ref:</b>	Potential uncontrolled emissions <100 tons/year					
<b>Epa Compliance Status Ref:</b>	In Compliance - Shut Down					
<b>Pollutant Code Ref:</b>						
<b>Pollutant Classification Ref:</b>	Potential uncontrolled emissions <100 tons/year					
<b>Pollutant Complian Status Ref:</b>	In Compliance - Shut Down					

**Air Program**

<b>Plant ID:</b>	1009852				<b>Poll Classificatn:</b>	B
<b>Air Program Code:</b>	V				<b>Poll Compli Status:</b>	9
<b>Air Program Status:</b>	X				<b>Epa Class Code:</b>	B
<b>Pollutant Code:</b>	SO2				<b>Epa Compli Status:</b>	9
<b>Chemical Abstract Service Nbr:</b>						
<b>Air Program Code Subparts:</b>						
<b>Air Program Code Ref:</b>	Title V Permits					
<b>Epa Classification Code Ref:</b>	Potential uncontrolled emissions <100 tons/year					
<b>Epa Compliance Status Ref:</b>	In Compliance - Shut Down					
<b>Pollutant Code Ref:</b>						
<b>Pollutant Classification Ref:</b>	Potential uncontrolled emissions <100 tons/year					
<b>Pollutant Complian Status Ref:</b>	In Compliance - Shut Down					

**Air Program**

<b>Plant ID:</b>	1009852				<b>Poll Classificatn:</b>	B
<b>Air Program Code:</b>	8				<b>Poll Compli Status:</b>	9
<b>Air Program Status:</b>	X				<b>Epa Class Code:</b>	B



Map Key	Number of Records	Direction	Distance (mi/ft)	Elev/Diff (ft)	Site	DB
<b>Pollutant Code:</b>	PT				<b>Epa Compli Status:</b>	9
<b>Chemical Abstract Service Nbr:</b>						
<b>Air Program Code Subparts:</b>						
<b>Air Program Code Ref:</b>	NESHAP					
<b>Epa Classification Code Ref:</b>	Potential uncontrolled emissions <100 tons/year					
<b>Epa Compliance Status Ref:</b>	In Compliance - Shut Down					
<b>Pollutant Code Ref:</b>						
<b>Pollutant Classification Ref:</b>	Potential uncontrolled emissions <100 tons/year					
<b>Pollutant Complian Status Ref:</b>	In Compliance - Shut Down					

**Air Program**

<b>Plant ID:</b>	1009852			<b>Poll Classificatn:</b>	B
<b>Air Program Code:</b>	8			<b>Poll Compli Status:</b>	9
<b>Air Program Status:</b>	X			<b>Epa Class Code:</b>	B
<b>Pollutant Code:</b>	CO			<b>Epa Compli Status:</b>	9
<b>Chemical Abstract Service Nbr:</b>					
<b>Air Program Code Subparts:</b>					
<b>Air Program Code Ref:</b>	NESHAP				
<b>Epa Classification Code Ref:</b>	Potential uncontrolled emissions <100 tons/year				
<b>Epa Compliance Status Ref:</b>	In Compliance - Shut Down				
<b>Pollutant Code Ref:</b>					
<b>Pollutant Classification Ref:</b>	Potential uncontrolled emissions <100 tons/year				
<b>Pollutant Complian Status Ref:</b>	In Compliance - Shut Down				

**Air Program**

<b>Plant ID:</b>	1009852			<b>Poll Classificatn:</b>	B
<b>Air Program Code:</b>	V			<b>Poll Compli Status:</b>	9
<b>Air Program Status:</b>	X			<b>Epa Class Code:</b>	B
<b>Pollutant Code:</b>	CO			<b>Epa Compli Status:</b>	9
<b>Chemical Abstract Service Nbr:</b>					
<b>Air Program Code Subparts:</b>					
<b>Air Program Code Ref:</b>	Title V Permits				
<b>Epa Classification Code Ref:</b>	Potential uncontrolled emissions <100 tons/year				
<b>Epa Compliance Status Ref:</b>	In Compliance - Shut Down				
<b>Pollutant Code Ref:</b>					
<b>Pollutant Classification Ref:</b>	Potential uncontrolled emissions <100 tons/year				
<b>Pollutant Complian Status Ref:</b>	In Compliance - Shut Down				

**Air Program**

<b>Plant ID:</b>	1009852			<b>Poll Classificatn:</b>	B
<b>Air Program Code:</b>	8			<b>Poll Compli Status:</b>	9
<b>Air Program Status:</b>	X			<b>Epa Class Code:</b>	B
<b>Pollutant Code:</b>	SO2			<b>Epa Compli Status:</b>	9
<b>Chemical Abstract Service Nbr:</b>					
<b>Air Program Code Subparts:</b>					

<b>Map Key</b>	<b>Number of Records</b>	<b>Direction</b>	<b>Distance (mi/ft)</b>	<b>Elev/Diff (ft)</b>	<b>Site</b>	<b>DB</b>
<b>Air Program Code Ref:</b>		NESHAP				
<b>Epa Classification Code Ref:</b>		Potential uncontrolled emissions <100 tons/year				
<b>Epa Compliance Status Ref:</b>		In Compliance - Shut Down				
<b>Pollutant Code Ref:</b>						
<b>Pollutant Classification Ref:</b>		Potential uncontrolled emissions <100 tons/year				
<b>Pollutant Complian Status Ref:</b>		In Compliance - Shut Down				

**Air Program**

<b>Plant ID:</b>	1009852			<b>Poll Classificatn:</b>	B
<b>Air Program Code:</b>	0			<b>Poll Compli Status:</b>	9
<b>Air Program Status:</b>	X			<b>Epa Class Code:</b>	B
<b>Pollutant Code:</b>	PT			<b>Epa Compli Status:</b>	9
<b>Chemical Abstract Service Nmbr:</b>					
<b>Air Program Code Subparts:</b>					
<b>Air Program Code Ref:</b>		SIP Source			
<b>Epa Classification Code Ref:</b>		Potential uncontrolled emissions <100 tons/year			
<b>Epa Compliance Status Ref:</b>		In Compliance - Shut Down			
<b>Pollutant Code Ref:</b>					
<b>Pollutant Classification Ref:</b>		Potential uncontrolled emissions <100 tons/year			
<b>Pollutant Complian Status Ref:</b>		In Compliance - Shut Down			

**Air Program**

<b>Plant ID:</b>	1009852			<b>Poll Classificatn:</b>	B
<b>Air Program Code:</b>	V			<b>Poll Compli Status:</b>	9
<b>Air Program Status:</b>	X			<b>Epa Class Code:</b>	B
<b>Pollutant Code:</b>	VOC			<b>Epa Compli Status:</b>	9
<b>Chemical Abstract Service Nmbr:</b>					
<b>Air Program Code Subparts:</b>					
<b>Air Program Code Ref:</b>		Title V Permits			
<b>Epa Classification Code Ref:</b>		Potential uncontrolled emissions <100 tons/year			
<b>Epa Compliance Status Ref:</b>		In Compliance - Shut Down			
<b>Pollutant Code Ref:</b>					
<b>Pollutant Classification Ref:</b>		Potential uncontrolled emissions <100 tons/year			
<b>Pollutant Complian Status Ref:</b>		In Compliance - Shut Down			

**Air Program**

<b>Plant ID:</b>	1009852			<b>Poll Classificatn:</b>	B
<b>Air Program Code:</b>	8			<b>Poll Compli Status:</b>	9
<b>Air Program Status:</b>	X			<b>Epa Class Code:</b>	B
<b>Pollutant Code:</b>	VOC			<b>Epa Compli Status:</b>	9
<b>Chemical Abstract Service Nmbr:</b>					
<b>Air Program Code Subparts:</b>					
<b>Air Program Code Ref:</b>		NESHAP			
<b>Epa Classification Code Ref:</b>		Potential uncontrolled emissions <100 tons/year			
<b>Epa Compliance Status Ref:</b>		In Compliance - Shut Down			

**Pollutant Code Ref:**

**Pollutant Classification Ref:** Potential uncontrolled emissions <100 tons/year

**Pollutant Complian Status Ref:** In Compliance - Shut Down

**Air Program**

<b>Plant ID:</b>	1009852	<b>Poll Classificatn:</b>	B
<b>Air Program Code:</b>	0	<b>Poll Compli Status:</b>	9
<b>Air Program Status:</b>	X	<b>Epa Class Code:</b>	B
<b>Pollutant Code:</b>	CO	<b>Epa Compli Status:</b>	9

**Chemical Abstract Service Nbr:**

**Air Program Code Subparts:**

**Air Program Code Ref:** SIP Source

**Epa Classification Code Ref:** Potential uncontrolled emissions <100 tons/year

**Epa Compliance Status Ref:** In Compliance - Shut Down

**Pollutant Code Ref:**

**Pollutant Classification Ref:** Potential uncontrolled emissions <100 tons/year

**Pollutant Complian Status Ref:** In Compliance - Shut Down

**Air Program**

<b>Plant ID:</b>	1009852	<b>Poll Classificatn:</b>	B
<b>Air Program Code:</b>	0	<b>Poll Compli Status:</b>	9
<b>Air Program Status:</b>	X	<b>Epa Class Code:</b>	B
<b>Pollutant Code:</b>	SO2	<b>Epa Compli Status:</b>	9

**Chemical Abstract Service Nbr:**

**Air Program Code Subparts:**

**Air Program Code Ref:** SIP Source

**Epa Classification Code Ref:** Potential uncontrolled emissions <100 tons/year

**Epa Compliance Status Ref:** In Compliance - Shut Down

**Pollutant Code Ref:**

**Pollutant Classification Ref:** Potential uncontrolled emissions <100 tons/year

**Pollutant Complian Status Ref:** In Compliance - Shut Down

**Air Program**

<b>Plant ID:</b>	1009852	<b>Poll Classificatn:</b>	B
<b>Air Program Code:</b>	0	<b>Poll Compli Status:</b>	9
<b>Air Program Status:</b>	X	<b>Epa Class Code:</b>	B
<b>Pollutant Code:</b>	VOC	<b>Epa Compli Status:</b>	9

**Chemical Abstract Service Nbr:**

**Air Program Code Subparts:**

**Air Program Code Ref:** SIP Source

**Epa Classification Code Ref:** Potential uncontrolled emissions <100 tons/year

**Epa Compliance Status Ref:** In Compliance - Shut Down

**Pollutant Code Ref:**

**Pollutant Classification Ref:** Potential uncontrolled emissions <100 tons/year

**Pollutant Complian Status Ref:** In Compliance - Shut Down

Map Key	Number of Records	Direction	Distance (mi/ft)	Elev/Diff (ft)	Site	DB
---------	-------------------	-----------	------------------	----------------	------	----

**Air Program**

<b>Plant ID:</b>	1009852	<b>Poll Classificatn:</b>	B
<b>Air Program Code:</b>	8	<b>Poll Compli Status:</b>	9
<b>Air Program Status:</b>	X	<b>Epa Class Code:</b>	B
<b>Pollutant Code:</b>	NO2	<b>Epa Compli Status:</b>	9
<b>Chemical Abstract Service Nbr:</b>			
<b>Air Program Code Subparts:</b>			
<b>Air Program Code Ref:</b>	NESHAP		
<b>Epa Classification Code Ref:</b>	Potential uncontrolled emissions <100 tons/year		
<b>Epa Compliance Status Ref:</b>	In Compliance - Shut Down		
<b>Pollutant Code Ref:</b>			
<b>Pollutant Classification Ref:</b>	Potential uncontrolled emissions <100 tons/year		
<b>Pollutant Complian Status Ref:</b>	In Compliance - Shut Down		

**Air Program**

<b>Plant ID:</b>	1009852	<b>Poll Classificatn:</b>	B
<b>Air Program Code:</b>	V	<b>Poll Compli Status:</b>	9
<b>Air Program Status:</b>	X	<b>Epa Class Code:</b>	B
<b>Pollutant Code:</b>	NO2	<b>Epa Compli Status:</b>	9
<b>Chemical Abstract Service Nbr:</b>			
<b>Air Program Code Subparts:</b>			
<b>Air Program Code Ref:</b>	Title V Permits		
<b>Epa Classification Code Ref:</b>	Potential uncontrolled emissions <100 tons/year		
<b>Epa Compliance Status Ref:</b>	In Compliance - Shut Down		
<b>Pollutant Code Ref:</b>			
<b>Pollutant Classification Ref:</b>	Potential uncontrolled emissions <100 tons/year		
<b>Pollutant Complian Status Ref:</b>	In Compliance - Shut Down		

<a href="#">135</a>	1 of 2	<b>WNW</b>	<b>0.00 / 0.00</b>	<b>6.65 / -4</b>	<b>PRAXAIR INC 3100 ADAMO DR TAMPA FL 33605-5755</b>	<b>FINDS/FRS</b>
---------------------	--------	------------	--------------------	------------------	--	------------------

<b>Registry ID:</b>	110002523760
<b>FIPS Code:</b>	12057
<b>HUC Code:</b>	03100206
<b>Site Type Name:</b>	STATIONARY
<b>Location Description:</b>	
<b>Supplemental Location:</b>	
<b>Create Date:</b>	01-MAR-00
<b>Update Date:</b>	08-AUG-10
<b>Interest Types:</b>	STATE MASTER, UNSPECIFIED UNIVERSE
<b>SIC Codes:</b>	5169
<b>SIC Code Descriptions:</b>	CHEMICALS AND ALLIED PRODUCTS, NOT ELSEWHERE CLASSIFIED
<b>NAICS Codes:</b>	424690
<b>NAICS Code Descriptions:</b>	OTHER CHEMICAL AND ALLIED PRODUCTS MERCHANT WHOLESALERS.
<b>Conveyor:</b>	RCRAINFO
<b>Federal Facility Code:</b>	

Map Key	Number of Records	Direction	Distance (mi/ft)	Elev/Diff (ft)	Site	DB
---------	-------------------	-----------	------------------	----------------	------	----

Federal Agency Name:

Tribal Land Code:

Tribal Land Name:

Congressional Dist No: 11

Census Block Code: 120570038002077

EPA Region Code: 04

County Name: HILLS

US/Mexico Border Ind:

Latitude: 27.95567

Longitude: -82.425335

Reference Point: CENTER OF A FACILITY OR STATION

Coord Collection Method: INTERPOLATION-PHOTO

Accuracy Value: 4

Datum: NAD83

Source:

Facility Detail Rprt URL: [https://ofmpub.epa.gov/frs\\_public2/fii\\_query\\_detail.disp\\_program\\_facility?p\\_registry\\_id=110002523760](https://ofmpub.epa.gov/frs_public2/fii_query_detail.disp_program_facility?p_registry_id=110002523760)

Program Acronyms:

FDM:54199, RCRAINFO:FL0001046275

<a href="#">135</a>	2 of 2	WNW	0.00 / 0.00	6.65 / -4	PRAXAIR INC 3100 ADAMO DR TAMPA FL 33605-5755	RCRA NON GEN
---------------------	--------	-----	-------------	-----------	---	-----------------

EPA Handler ID: FL0001046275

Gen Status Universe: No Report

Contact Name: RICHARD NOWACKI

Contact Address: 4550 KENNEDY AVE , , EAST CHICAGO , IN, 46312-2736 , US

Contact Phone No and Ext: 217-712-9875

Contact Email: RICH\_NOWACKI@PRAXAIR.COM

Contact Country: US

County Name: HILLSBOROUGH

EPA Region: 04

Land Type: Private

Receive Date: 20151118

Location Latitude: 27.955366

Location Longitude: -82.425469

Violation/Evaluation Summary

**Note:** NO RECORDS: As of Sep 2022, there are no Compliance Monitoring and Enforcement (violation) records associated with this facility (EPA ID).

Handler Summary

Importer Activity: No

Mixed Waste Generator: No

Transporter Activity: No

Transfer Facility: No

Onsite Burner Exemption: No

<b>Map Key</b>	<b>Number of Records</b>	<b>Direction</b>	<b>Distance (mi/ft)</b>	<b>Elev/Diff (ft)</b>	<b>Site</b>	<b>DB</b>
<b>Furnace Exemption:</b>		No				
<b>Underground Injection Activity:</b>		No				
<b>Commercial TSD:</b>		No				
<b>Used Oil Transporter:</b>		No				
<b>Used Oil Transfer Facility:</b>		No				
<b>Used Oil Processor:</b>		No				
<b>Used Oil Refiner:</b>		No				
<b>Used Oil Burner:</b>		No				
<b>Used Oil Market Burner:</b>		No				
<b>Used Oil Spec Marketer:</b>		No				

**Hazardous Waste Handler Details**

**Sequence No:** 201511  
**Receive Date:** 20151118  
**Handler Name:** PRAXAIR INC  
**Source Type:** Implementer  
**Federal Waste Generator Code:** N  
**Generator Code Description:** Not a Generator, Verified

**Hazardous Waste Handler Details**

**Sequence No:** 200803  
**Receive Date:** 20080311  
**Handler Name:** PRAXAIR INC  
**Source Type:** Notification  
**Federal Waste Generator Code:** 3  
**Generator Code Description:** Very Small Quantity Generator

**Waste Code Details**

**Hazardous Waste Code:** D001  
**Waste Code Description:** IGNITABLE WASTE

**Owner/Operator Details**

<b>Owner/Operator Ind:</b> Current Operator	<b>Street No:</b>
<b>Type:</b> Private	<b>Street 1:</b> 4550 KENNEDY AVE
<b>Name:</b> PRAXAIR INC	<b>Street 2:</b>
<b>Date Became Current:</b> 20080311	<b>City:</b> EAST CHICAGO
<b>Date Ended Current:</b>	<b>State:</b> IN
<b>Phone:</b> 217-712-9875	<b>Country:</b> US
<b>Source Type:</b> Notification	<b>Zip Code:</b> 46312-2736

<b>Owner/Operator Ind:</b> Current Operator	<b>Street No:</b>
<b>Type:</b> Private	<b>Street 1:</b> 4550 KENNEDY AVE
<b>Name:</b> PRAXAIR INC	<b>Street 2:</b>
<b>Date Became Current:</b> 20080311	<b>City:</b> EAST CHICAGO
<b>Date Ended Current:</b> 20081003	<b>State:</b> IN

<i>Map Key</i>	<i>Number of Records</i>	<i>Direction</i>	<i>Distance (mi/ft)</i>	<i>Elev/Diff (ft)</i>	<i>Site</i>	<i>DB</i>
<b>Phone:</b>	217-712-9875			<b>Country:</b>	US	
<b>Source Type:</b>	Notification			<b>Zip Code:</b>	46312-2736	
<b>Owner/Operator Ind:</b>	Current Operator			<b>Street No:</b>		
<b>Type:</b>	Private			<b>Street 1:</b>	4550 KENNEDY AVE	
<b>Name:</b>	PRAXAIR INC			<b>Street 2:</b>		
<b>Date Became Current:</b>	20080311			<b>City:</b>	EAST CHICAGO	
<b>Date Ended Current:</b>				<b>State:</b>	IN	
<b>Phone:</b>	217-712-9875			<b>Country:</b>	US	
<b>Source Type:</b>	Implementer			<b>Zip Code:</b>	46312-2736	
<b>Owner/Operator Ind:</b>	Current Owner			<b>Street No:</b>		
<b>Type:</b>	Private			<b>Street 1:</b>	39 OLD RIDGEBURY RD	
<b>Name:</b>	PRAXAIR INC			<b>Street 2:</b>		
<b>Date Became Current:</b>	20080311			<b>City:</b>	DANBURY	
<b>Date Ended Current:</b>	20080501			<b>State:</b>	CT	
<b>Phone:</b>	219-712-9875			<b>Country:</b>	US	
<b>Source Type:</b>	Notification			<b>Zip Code:</b>	06810-5103	
<b>Owner/Operator Ind:</b>	Current Operator			<b>Street No:</b>		
<b>Type:</b>	Private			<b>Street 1:</b>	4550 KENNEDY AVE	
<b>Name:</b>	PRAXAIR INC			<b>Street 2:</b>		
<b>Date Became Current:</b>	20080311			<b>City:</b>	EAST CHICAGO	
<b>Date Ended Current:</b>	20081003			<b>State:</b>	IN	
<b>Phone:</b>	217-712-9875			<b>Country:</b>	US	
<b>Source Type:</b>	Implementer			<b>Zip Code:</b>	46312-2736	
<b>Owner/Operator Ind:</b>	Current Owner			<b>Street No:</b>		
<b>Type:</b>	Private			<b>Street 1:</b>	11201 N MCKINLEY DR	
<b>Name:</b>	DOT			<b>Street 2:</b>		
<b>Date Became Current:</b>	20080501			<b>City:</b>	TAMPA	
<b>Date Ended Current:</b>				<b>State:</b>	FL	
<b>Phone:</b>	813-975-6000			<b>Country:</b>	US	
<b>Source Type:</b>	Notification			<b>Zip Code:</b>	33605	
<b>Owner/Operator Ind:</b>	Current Owner			<b>Street No:</b>		
<b>Type:</b>	Private			<b>Street 1:</b>	3100 ADAMO DR	
<b>Name:</b>	THOMAS ARTHUR			<b>Street 2:</b>		
<b>Date Became Current:</b>	20050606			<b>City:</b>	TAMPA	
<b>Date Ended Current:</b>	20080311			<b>State:</b>	FL	
<b>Phone:</b>				<b>Country:</b>	US	
<b>Source Type:</b>	Notification			<b>Zip Code:</b>	33605	
<b>Owner/Operator Ind:</b>	Current Owner			<b>Street No:</b>		
<b>Type:</b>	Private			<b>Street 1:</b>	3100 ADAMO DR	
<b>Name:</b>	ARTHUR THOMAS			<b>Street 2:</b>		
<b>Date Became Current:</b>	20050606			<b>City:</b>	TAMPA	
<b>Date Ended Current:</b>	20080311			<b>State:</b>	FL	
<b>Phone:</b>				<b>Country:</b>	US	
<b>Source Type:</b>	Notification			<b>Zip Code:</b>	33605	
<b>Owner/Operator Ind:</b>	Current Owner			<b>Street No:</b>		

Map Key	Number of Records	Direction	Distance (mi/ft)	Elev/Diff (ft)	Site	DB
<b>Type:</b>	Private				<b>Street 1:</b> 3100 ADAMO DR	
<b>Name:</b>	ARTHUR THOMAS				<b>Street 2:</b>	
<b>Date Became Current:</b>	20050606				<b>City:</b> TAMPA	
<b>Date Ended Current:</b>	20080311				<b>State:</b> FL	
<b>Phone:</b>					<b>Country:</b> US	
<b>Source Type:</b>	Implementer				<b>Zip Code:</b> 33605-0000	
<b>Owner/Operator Ind:</b>	Current Owner				<b>Street No:</b>	
<b>Type:</b>	Private				<b>Street 1:</b> 39 OLD RIDGEBURY RD	
<b>Name:</b>	PRAXAIR INC				<b>Street 2:</b>	
<b>Date Became Current:</b>	20080311				<b>City:</b> DANBURY	
<b>Date Ended Current:</b>	20080501				<b>State:</b> CT	
<b>Phone:</b>	219-712-9875				<b>Country:</b> US	
<b>Source Type:</b>	Implementer				<b>Zip Code:</b> 68100-5103	
<b>Owner/Operator Ind:</b>	Current Owner				<b>Street No:</b>	
<b>Type:</b>	Private				<b>Street 1:</b> 11201 N MCKINLEY DR	
<b>Name:</b>	DOT				<b>Street 2:</b>	
<b>Date Became Current:</b>	20080501				<b>City:</b> TAMPA	
<b>Date Ended Current:</b>					<b>State:</b> FL	
<b>Phone:</b>	813-975-6000				<b>Country:</b> US	
<b>Source Type:</b>	Implementer				<b>Zip Code:</b> 33605-0000	

**Historical Handler Details**

**Receive Dt:** 20080311  
**Generator Code Description:** Very Small Quantity Generator  
**Handler Name:** PRAXAIR INC

[136](#)

1 of 4

WNW

0.00 /  
0.00

8.99 /  
-2

IVY STEEL & WIRE  
1314 N 31ST ST  
TAMPA FL 336055729

**FINDS/FRS**

**Registry ID:** 110035528266  
**FIPS Code:** 12057  
**HUC Code:** 03100206  
**Site Type Name:** STATIONARY  
**Location Description:**  
**Supplemental Location:**  
**Create Date:** 23-APR-08  
**Update Date:**  
**Interest Types:** STATE MASTER  
**SIC Codes:**  
**SIC Code Descriptions:**  
**NAICS Codes:**  
**NAICS Code Descriptions:**  
**Conveyor:** FRS-GEOCODE  
**Federal Facility Code:**  
**Federal Agency Name:**  
**Tribal Land Code:**  
**Tribal Land Name:**



Map Key	Number of Records	Direction	Distance (mi/ft)	Elev/Diff (ft)	Site	DB
<b>Congressional Dist No:</b>		11				
<b>Census Block Code:</b>		120570038002057				
<b>EPA Region Code:</b>		04				
<b>County Name:</b>		HILLS				
<b>US/Mexico Border Ind:</b>						
<b>Latitude:</b>		27.95728				
<b>Longitude:</b>		-82.42529				
<b>Reference Point:</b>		CENTER OF A FACILITY OR STATION				
<b>Coord Collection Method:</b>		ADDRESS MATCHING-HOUSE NUMBER				
<b>Accuracy Value:</b>		30				
<b>Datum:</b>		NAD83				
<b>Source:</b>						
<b>Facility Detail Rprt URL:</b>		https://ofmpub.epa.gov/frs_public2/fii_query_detail.disp_program_facility?p_registry_id=110035528266				
<b>Program Acronyms:</b>						
FDM:25744						

<a href="#">136</a>	2 of 4	WNW	0.00 / 0.00	8.99 / -2	IVY STEEL & WIRE, TAMPA 1314 31ST STREET TAMPA FL 33605	FINDS/FRS
---------------------	--------	-----	-------------	-----------	---	-----------

<b>Registry ID:</b>	110009078345
<b>FIPS Code:</b>	12057
<b>HUC Code:</b>	03100206
<b>Site Type Name:</b>	STATIONARY
<b>Location Description:</b>	
<b>Supplemental Location:</b>	
<b>Create Date:</b>	01-MAR-00
<b>Update Date:</b>	05-JUL-16
<b>Interest Types:</b>	FORMAL ENFORCEMENT ACTION, ICIS-NPDES NON-MAJOR, STORM WATER INDUSTRIAL
<b>SIC Codes:</b>	3496
<b>SIC Code Descriptions:</b>	MISCELLANEOUS FABRICATED WIRE PRODUCTS
<b>NAICS Codes:</b>	
<b>NAICS Code Descriptions:</b>	
<b>Conveyor:</b>	FRS-GEOCODE
<b>Federal Facility Code:</b>	
<b>Federal Agency Name:</b>	
<b>Tribal Land Code:</b>	
<b>Tribal Land Name:</b>	
<b>Congressional Dist No:</b>	11
<b>Census Block Code:</b>	120570038002057
<b>EPA Region Code:</b>	04
<b>County Name:</b>	HILLS
<b>US/Mexico Border Ind:</b>	
<b>Latitude:</b>	27.95728
<b>Longitude:</b>	-82.42529
<b>Reference Point:</b>	CENTER OF A FACILITY OR STATION
<b>Coord Collection Method:</b>	ADDRESS MATCHING-HOUSE NUMBER
<b>Accuracy Value:</b>	30
<b>Datum:</b>	NAD83
<b>Source:</b>	

Map Key	Number of Records	Direction	Distance (mi/ft)	Elev/Diff (ft)	Site	DB
---------	-------------------	-----------	------------------	----------------	------	----

**Facility Detail Rprt URL:** [https://ofmpub.epa.gov/frs\\_public2/fii\\_query\\_detail.disp\\_program\\_facility?p\\_registry\\_id=110009078345](https://ofmpub.epa.gov/frs_public2/fii_query_detail.disp_program_facility?p_registry_id=110009078345)  
**Program Acronyms:**  
 ICIS:5418, NPDES:FLR05E226

<a href="#">136</a>	3 of 4	WNW	0.00 / 0.00	8.99 / -2	IVY STEEL & WIRE, TAMPA 1314 31ST STREET TAMPA FL 33605	ICIS
---------------------	--------	-----	-------------	-----------	---	------

<b>EPA Region:</b>	04	<b>Federal Fac ID:</b>	
<b>Registry ID:</b>	110009078345	<b>Tribal Land Code:</b>	
<b>Pgm Sys ID:</b>	FLR05E226	<b>County:</b>	Hillsborough
<b>Pgm Sys Acnm:</b>	NPDES	<b>Latitude 83:</b>	27.956944
<b>Permit Type:</b>	General Permit Covered Facility	<b>Longitude 83:</b>	-82.425556

<a href="#">136</a>	4 of 4	WNW	0.00 / 0.00	8.99 / -2	IVY STEEL & WIRE, TAMPA 1314 31ST STREET TAMPA FL 33605	ICIS
---------------------	--------	-----	-------------	-----------	---	------

<b>EPA Region:</b>		<b>Federal Fac ID:</b>	
<b>Registry ID:</b>	110009078345	<b>Tribal Land Code:</b>	
<b>Pgm Sys ID:</b>	5418	<b>County:</b>	HILLS
<b>Pgm Sys Acnm:</b>	ICIS	<b>Latitude 83:</b>	27.957279999999997
<b>Permit Type:</b>		<b>Longitude 83:</b>	-82.42528999999999

**Details**

<b>Interest Type:</b>	FORMAL ENFORCEMENT ACTION	<b>Public Ind:</b>	Y
<b>Active Status:</b>		<b>FIPS Code:</b>	12057
<b>Accuracy Value:</b>	30	<b>HUC 8 Code:</b>	03100206
<b>Pgm Report URL:</b>	no data yet	<b>HUC 12:</b>	
<b>Federal Agency Name:</b>			
<b>Federal Land Ind:</b>			
<b>Fed Facility Code:</b>	N		
<b>Ref Point Desc:</b>	CENTER OF A FACILITY OR STATION		
<b>Collect Mth Desc:</b>	ADDRESS MATCHING-HOUSE NUMBER		
<b>Fac URL:</b>	<a href="https://ofmpub.epa.gov/frs_public2/fii_query_detail.disp_program_facility?p_registry_id=110009078345">https://ofmpub.epa.gov/frs_public2/fii_query_detail.disp_program_facility?p_registry_id=110009078345</a>		
<b>Program URL:</b>			

<a href="#">137</a>	1 of 1	WNW	0.00 / 0.00	8.56 / -3	RED HOGAN ENTERPRISES INC 3109 E 4 TH Ave Tampa FL 33605	WELL SURVEILLANC
---------------------	--------	-----	-------------	-----------	--	------------------

<b>Facility ID:</b>	9101913	<b>County:</b>	HILLSBOROUGH
<b>Project ID:</b>	SUPER	<b>Longitude:</b>	-82.424981
<b>Req No:</b>	60813	<b>Latitude:</b>	27.957954
<b>Loc ID:</b>	222237	<b>GPS Date:</b>	2/25/2014 0:00:00
<b>GPS ID:</b>	222237	<b>Datum:</b>	
<b>Type:</b>	PETROLEUM	<b>Software:</b>	Risk_Solo_v2
<b>Insp CHD:</b>	PINELLAS	<b>Streetside:</b>	
<b>HAE:</b>	23.4	<b>Agency:</b>	DOH

Map Key	Number of Records	Direction	Distance (mi/ft)	Elev/Diff (ft)	Site	DB
---------	-------------------	-----------	------------------	----------------	------	----

**Loc Method:** DGPS - Differentially Corrected GPS  
**Insp F Name:** Jamie  
**Insp L Name:** Barnett  
**Comment:**

<a href="#">138</a>	1 of 6	WNW	0.00 / 0.00	10.14 / -1	RED HOGAN ENTERPRISES INC 3109 E 4TH AVE TAMPA FL 33605	LST
---------------------	--------	-----	-------------	------------	---	-----

<b>Facility ID:</b>	9101913	<b>Datum:</b>	0
<b>Facility Status:</b>	CLOSED	<b>Lat DD:</b>	27
<b>Facility Type:</b>	C - Fuel user/Non-retail	<b>Lat MM:</b>	57
<b>Score:</b>	10	<b>Lat SS:</b>	28.17
<b>Score Effective Date:</b>	11/18/2008	<b>Long DD:</b>	82
<b>Score when Ranked:</b>	12	<b>Long MM:</b>	25
<b>Rank:</b>	7728	<b>Long SS:</b>	28.66
<b>Operator:</b>	HOGAN, THOMAS L	<b>Facility T (Map):</b>	Fuel user/Non-retail
<b>Prim Related Party:</b>	10195	<b>Facility S (Map):</b>	CLOSED
<b>Primary RP Role:</b>	ACCOUNT OWNER	<b>County (Map):</b>	HILLSBOROUGH
<b>RP Begin Date:</b>	04/30/1991	<b>Collection (Map):</b>	DPHO
<b>Phone:</b>	(813)248-3428	<b>Collector (Map):</b>	ROSELLI_J
<b>Name Changed:</b>		<b>Collecti 1 (Map):</b>	7/20/2005
<b>Address Changed:</b>		<b>Datum (Map):</b>	HARN
<b>Section:</b>		<b>Rel Feat (Map):</b>	CENTR
<b>Township:</b>		<b>Geometry (Map):</b>	
<b>Range:</b>		<b>Lat DD (Map):</b>	27
<b>District:</b>	SWD	<b>Lat MM (Map):</b>	57
<b>County:</b>	HILLSBOROUGH	<b>Lat SS (Map):</b>	
<b>County No:</b>	29	<b>Long DD (Map):</b>	82
<b>Feature:</b>		<b>Long MM (Map):</b>	25
<b>Method:</b>	UNVR	<b>Long SS (Map):</b>	
<b>RP Name:</b>	HOGAN, THOMAS L		
<b>RP Address1:</b>	PO BOX 13201		
<b>RP Address2:</b>			
<b>RP City:</b>	TAMPA		
<b>RP State:</b>	FL		
<b>RP Zip5:</b>	33681		
<b>RP Zip4:</b>			
<b>Contact:</b>	THOMAS L HOGAN		
<b>RP Phone:</b>	(813)248-3428		
<b>RP Phone Ext.:</b>			
<b>RP Bad Addr Ind:</b>	No		
<b>Facility Name (Map):</b>	RED HOGAN ENTERPRISES INC		
<b>Address (Map):</b>	3109 E 4TH AVE		
<b>City (Map):</b>	TAMPA		
<b>Zip5 (Map):</b>	33605		
<b>Document L (Map):</b>	<a href="https://prodenv.dep.state.fl.us/DepNexus/public/electronic-documents/9101913/facility!search">https://prodenv.dep.state.fl.us/DepNexus/public/electronic-documents/9101913/facility!search</a>		
<b>Oculus Docs Inventory:</b>	<a href="https://erisservice7.ecologeris.com/ErisExt/flo/ocure.ashx?ID=9101913&amp;CAT=11">https://erisservice7.ecologeris.com/ErisExt/flo/ocure.ashx?ID=9101913&amp;CAT=11</a>		
<b>Information Portal Fac URL:</b>	<a href="http://prodenv.dep.state.fl.us/DepNexus/public/facilitysearch?pagination=true&amp;facility.id=9101913">http://prodenv.dep.state.fl.us/DepNexus/public/facilitysearch?pagination=true&amp;facility.id=9101913</a>		
<b>Information Portal Doc URL:</b>	<a href="http://prodenv.dep.state.fl.us/DepNexus/public/electronic-documents/9101913/facility!search">http://prodenv.dep.state.fl.us/DepNexus/public/electronic-documents/9101913/facility!search</a>		
<b>Source:</b>	DEP; Storage Tanks & Contamination Monitoring, Discharge Info.; FDEP Open Data, Petroleum Contamination		

**Discharge Cleanup Summary**

**Discharge Date:** 06/17/1992  
**Cleanup Required:** R - CLEANUP REQUIRED  
**Discharge Cleanup Status:** NFA - NFA COMPLETE  
**Discharge Cleanup Stat Date:** 06/02/2015  
**Eligibility Indicator:** E - ELIGIBLE  
**Site Manager:** BAILEY\_K  
**Site Manager End Date:** 03/23/2015  
**Tank Office:** PCTM5 - PETROLEUM CLEANUP TEAM 5

**Contaminated Media**

**Contaminated Drinking Wells:**  
**Contaminated Mntring Wells:**  
**Contaminated Soil:**  
**Contaminated Surface Water:**  
**Contaminated Ground Water:**  
**Pollutant:** Y - Unknown/Not Reported  
**Other Description:**  
**Gallons Discharged:**

**Petroleum Cleanup Program Eligibility**

**Cleanup Program:** A - ABANDONED TANK RESTORATION PROGRAM  
**Eligibility Status:** ELIGIBLE

**Task Info**

<b>SA Task ID:</b> 46784	<b>SR Soil Treatment:</b>
<b>SA Cleanup Resp:</b> ST - STATE	<b>SR Other Treatment:</b>
<b>SA Actual Cost:</b>	<b>SR Alt Proc Rec:</b>
<b>SA Complete Date:</b>	<b>RAP Task ID:</b> 46785
<b>SA Payment Date:</b>	<b>RAP Clean Resp ID:</b> ST - STATE
<b>SR Task ID:</b>	<b>RAP Actual Cost:</b>
<b>SR Cleanup Resp:</b> -	<b>RAP Complete Date:</b>
<b>SR Actual Cost:</b>	<b>RAP Payment Date:</b>
<b>SR Complete Date:</b>	<b>RAP Last Ord Appr:</b>
<b>SR Payment Date:</b>	<b>RA Task ID:</b> 46786
<b>SR Oral Date:</b>	<b>RA Cleanup Resp:</b> ST - STATE
<b>SR Written Date:</b>	<b>RA Yrs to Complete:</b> 0
<b>SR Soil Removal:</b>	<b>RA Actual Cost:</b>
<b>SR Free Prod Rmvl:</b>	<b>Tank Office:</b> PCTM5 - Team 5
<b>SR Soil Ton Remove:</b>	
<b>SR Fund Elig Type:</b> -	
<b>SA Fund Elig Type:</b> -	
<b>RAP Fund Elig Type:</b> -	
<b>RA Fund Elig Type:</b> -	

Map Key	Number of Records	Direction	Distance (mi/ft)	Elev/Diff (ft)	Site	DB
---------	-------------------	-----------	------------------	----------------	------	----

**SR Alternate Procedure Status:**

**SR Alt Procedure Status Dt:**

**SR Alt Procedure Comment:**

**SRC Action Type:** NFA - NO FURTHER ACTION  
**SRC Submit Date:** 11-07-2014  
**SRC Review Date:** 12-05-2014  
**SRC Complete Status:** A - APPROVED  
**SRC Comp Status Dt:** 06-02-2015  
**SRC Issue Date:** 06-02-2015  
**SRC Comments:**

**Petroleum Cleanup Funding Cap Encumbrance to Date**

**FCFS:** \$0.00  
**LPSPASM:** \$0.00  
**SPASM:** \$0.00  
**NPDES:** \$0.00  
**Utility 1 Time Payments:** \$0.00  
**All Wo Ta Co Pos Encumbered:** \$18,659.38  
**Wo Ta Co Pos Exclu from Cap:** \$0.00  
**Ttl Amnt Encumbered to Date:** \$18,659.38  
**Ttl Amnt Encumbered Towar:** \$18,659.38

**Petroleum Cleanup PCT Facility Score**

**Related Party ID:** 10195  
**RP Contact:** THOMAS L HOGAN  
**Facility Cleanup Status:** CMPL - COMPLETED  
**Bad Address Indicator:** N

**Discharge Info (Map)**

<b>Discharge:</b> 20183	<b>Eligibility:</b> ELIGIBLE
<b>Discharge 1:</b> 17-Jun-1992	<b>Eligibility 1:</b> ATRP
<b>Discharge 2:</b> 10	<b>Report Pha:</b> COMPLETED
<b>Discharge 3:</b> NFA	<b>Report Sub:</b> COMPLETED
<b>General Cl:</b> CLOSURE	<b>Report S 1:</b> 02-Jun-2015
<b>Disch Clea:</b> 02-Jun-2015	<b>Staff Assi:</b>
<b>Tank Offic:</b> PETROLEUM CLEANUP TEAM 5	

**AST UST Discharges**

<b>Dep Co:</b> P	<b>Long SS:</b> 26
<b>CU Req:</b> R	<b>CU Stat:</b>
<b>Score:</b> 00010	<b>Stat Desc:</b> NFA COMPLETE
<b>Descrip:</b> CLEANUP REQUIRED	<b>Fac Name:</b> RED HOGAN ENTERPRISES INC
<b>Discharge Date:</b> 17-JUN-92	<b>Fac Type:</b> C
<b>Score Date:</b> 18-NOV-2008	<b>Type Desc:</b> Fuel user/Non-retail
<b>Stat Date:</b> 02-JUN-2015	<b>Fac Addr:</b> 3109 E 4TH AVE

Map Key	Number of Records	Direction	Distance (mi/ft)	Elev/Diff (ft)	Site	DB	
LL Meth:	UNVR				Fac City:	TAMPA	
Lat DD:	27				Fac Zip:	33605	
Lat MM:	55				County:	29	
Lat SS:	25				Fac State:	CLOSED	
Long DD:	82				Fac Phone:	8132483428	
Long MM:	26						
Prg Dsec:		ABANDONED TANK RESTORATION PROGRAM					

Eligible Discharges

**Program:** ATRP  
**Current Status:** CLOSED  
**Discharge Date:** 06/17/1992  
**Score:** 10  
**Facility:** RED HOGAN ENTERPRISES INC  
**Address:** 3109 E 4TH AVE  
**City:** TAMPA  
**Zip:** 33605  
**County:** HILLSBOROUGH  
**Owner:** HOGAN, THOMAS L  
**Owner Address:** PO BOX 13201  
**Owner City:** TAMPA  
**Owner State:** FL  
**Owner Zip:** 33681  
**Owner Phone:** (813)248-3428  
**Owner Email:**

[138](#)    2 of 6    **WNW**    0.00 / 0.00    10.14 / -1    **RED HOGAN ENTERPRISES INC**  
 3109 E 4TH AVE  
 TAMPA FL 33605    **DEL CONTAM SITE**

<b>Prgm Site ID:</b>	9101913	<b>Record Date:</b>	
<b>Remedi Status:</b>	WAITING	<b>County:</b>	HILLSBOROUGH
<b>Priority Score:</b>	10	<b>Method:</b>	DPHO
<b>Program Area:</b>	Petroleum	<b>Datum:</b>	HARN
<b>Program Eligible:</b>	Y	<b>Lat DD:</b>	27
<b>Ineligible:</b>		<b>Lat MM:</b>	57
<b>Offsite Contam:</b>	U	<b>Lat SS:</b>	28.17
<b>Dt Known Offsite:</b>		<b>Long DD:</b>	82
<b>Proj Manager:</b>		<b>Long MM:</b>	25
<b>Office District:</b>	PCLP29	<b>Long SS:</b>	28.66
<b>Original Source:</b>	CS		
<b>Record Date:</b>	31-MAR-2015		

[138](#)    3 of 6    **WNW**    0.00 / 0.00    10.14 / -1    **RED HOGAN ENTERPRISES INC**  
 3109 E 4TH AVE  
 TAMPA FL 33605    **DWM CONTAM**

<b>Program Area:</b>	Petroleum	<b>Method:</b>	
<b>Site ID:</b>		<b>Datum:</b>	
<b>District:</b>		<b>Related Party ID:</b>	

Map Key	Number of Records	Direction	Distance (mi/ft)	Elev/Diff (ft)	Site	DB
---------	-------------------	-----------	------------------	----------------	------	----

<b>Site Status:</b>					<b>Primary RP Role:</b>	
<b>Facility ID:</b>	9101913				<b>RP Begin Date:</b>	
<b>Section:</b>					<b>RP Address1:</b>	
<b>Township:</b>					<b>RP Address2:</b>	
<b>County:</b>	HILLSBOROUGH				<b>RP City:</b>	
<b>Range:</b>					<b>RP State:</b>	
<b>Facility Type:</b>					<b>RP Zip5:</b>	
<b>Rank:</b>					<b>RP Zip4:</b>	
<b>Operator:</b>					<b>RP Phone:</b>	
<b>Phone:</b>					<b>RP Extension:</b>	
<b>Name Changed:</b>					<b>Rp Bad Addr Ind:</b>	
<b>Addr Changed:</b>					<b>RP Name:</b>	
<b>Contact:</b>						
<b>Facility Type:</b>						

**Program Details**

<b>Facility Status:</b>	WAITING	<b>Staff Assigned:</b>	
<b>Offsite Contam:</b>	U	<b>Priority:</b>	
<b>Priority Score:</b>	10	<b>Score Effective Dt:</b>	
<b>Project Coordinato:</b>		<b>Score When Ranked:</b>	
<b>Program Eligible:</b>	Y	<b>District:</b>	PCLP29
<b>Ineligible:</b>		<b>Datum:</b>	HARN
<b>Program Area:</b>		<b>Method:</b>	DPHO
<b>Site Manager:</b>		<b>Lat DD:</b>	27
<b>Discharge Date:</b>		<b>Lat MM:</b>	57
<b>Discharge Eligibil:</b>		<b>Lat SS:</b>	28.17
<b>Eligibility Progrm:</b>		<b>Long DD:</b>	82
<b>Cleanup Status:</b>		<b>Long MM:</b>	25
<b>Closure Type:</b>		<b>Long SS:</b>	28.66
<b>Closure Date:</b>			

<a href="#">138</a>	4 of 6	WNW	0.00 / 0.00	10.14 / -1	RED HOGAN ENTERPRISES INC 3109 E 4TH AVE TAMPA FL 33605	UST
---------------------	--------	-----	-------------	------------	---	-----

<b>Facility ID:</b>	9101913	<b>County:</b>	HILLSBOROUGH
<b>Facility Status:</b>	CLOSED	<b>Lat/Long Method:</b>	UNVR
<b>Facility Type:</b>	C	<b>Lat DD:</b>	27
<b>Type Desc:</b>	Fuel user/Non-retail	<b>Lat MM:</b>	55
<b>Facility Phone:</b>	8132483428	<b>Lat SS:</b>	25
<b>Dep Co:</b>	P	<b>Long DD:</b>	82
<b>Owner ID:</b>	10195	<b>Long MM:</b>	26
<b>Owner Phone:</b>	8132483428	<b>Long SS:</b>	26
<b>Owner:</b>	HOGAN, THOMAS L		
<b>Owner Address1:</b>	PO BOX 13201		
<b>Owner Address2:</b>			
<b>Owner City:</b>	TAMPA		
<b>Owner State:</b>	FL		
<b>Owner Zip 5:</b>	33681		
<b>Contact:</b>	THOMAS L HOGAN		

Map Key	Number of Records	Direction	Distance (mi/ft)	Elev/Diff (ft)	Site	DB
---------	-------------------	-----------	------------------	----------------	------	----

**Source:** Tank Facility - All Locations and Tank Information; Tank Facility - All Locations and Owner Information  
**Oculus Docs Inventory URL:** https://erisservice7.ecologeris.com/ErisExt/flo/ocure.ashx?ID=9101913&CAT=11  
**Information Portal Fac URL:** http://prodenv.dep.state.fl.us/DepNexus/public/facilitysearch?pagination=true&facility.id=9101913  
**Information Portal Doc URL:** http://prodenv.dep.state.fl.us/DepNexus/public/electronic-documents/9101913/facility!search

**Tank Information**

<b>Tank ID:</b>	1	<b>Capacity:</b>	888
<b>Tank Status:</b>	B - REMOVED FROM SITE	<b>Substance:</b>	B - Unleaded Gas
<b>Status Date:</b>	30-JUN-1992	<b>Placement:</b>	UNDERGROUND
<b>Installation Date:</b>		<b>Tank Vessel Indic:</b>	TANK
<b>Tank Desc:</b>			

<a href="#">138</a>	5 of 6	WNW	0.00 / 0.00	10.14 / -1	RED HOGAN ENTERPRISES INC 3109 E 4TH AVE TAMPA FL 33605	STCS
---------------------	--------	-----	-------------	------------	---	------

<b>Facility ID:</b>	9101913	<b>Zip5 (Open Data):</b>	33605
<b>Type:</b>	C - Fuel User/Non-Retail	<b>CountyID(OpenData):</b>	29
<b>Status:</b>	Closed	<b>County (Open Data):</b>	HILLSBOROUGH
<b>County:</b>	HILLSBOROUGH	<b>Contam (Map):</b>	
<b>Fac Stat(OpenData):</b>	CLOSED	<b>Fac Type (Map):</b>	Fuel user/Non-retail
<b>Fac Code(OpenData):</b>	C	<b>Fac Stat (Map):</b>	CLOSED
<b>Fac Type(OpenData):</b>	Fuel user/Non-retail	<b>Status (Map):</b>	REVIEWED
<b>Clnup Cd(OpenData):</b>	CMPL	<b>City (Map):</b>	TAMPA
<b>Clnup Dt(OpenData):</b>	2017/06/11 18:16:41+00	<b>County (Map):</b>	29
<b>Status (Open Data):</b>	REVIEWED	<b>Zip5 (Map):</b>	33605
<b>City (Open Data):</b>	TAMPA	<b>Zip4 (Map):</b>	0
<b>Fac Name(Open Data):</b>	RED HOGAN ENTERPRISES INC		
<b>Address (Open Data):</b>	3109 E 4TH AVE		
<b>Fac Cleanup Stat(Open Data):</b>	COMPLETED		
<b>Name (Map):</b>	RED HOGAN ENTERPRISES INC		
<b>Address (Map):</b>	3109 E 4TH AVE		

**FDEP Storage Tank Monitoring Open Data Details**

<b>Object ID:</b>	36894	<b>Map Src:</b>	1999 doqs
<b>X:</b>	-82.4246311701113	<b>Map Scale:</b>	3065
<b>Y:</b>	27.9578301753131	<b>Elevation:</b>	
<b>Regulated:</b>	NO	<b>EI Datum:</b>	
<b>Col Meth:</b>	DPHO	<b>EI Resolut:</b>	
<b>Col Name:</b>	ROSELLI_J	<b>EI Units:</b>	
<b>Col Date:</b>	2005/07/20 15:39:13+00	<b>ALB East:</b>	554682.95
<b>Col Prog:</b>	TANKS-PETROLEUM CONTAMINATION	<b>ALB North:</b>	440099.99
<b>Ver Meth:</b>	DPHO	<b>Loc ID:</b>	33926
<b>Ver Name:</b>	ROSELLI_J	<b>Lat DD:</b>	27
<b>Ver Prog:</b>	TANKS-PETROLEUM CONTAMINATION	<b>Lat MM:</b>	57
<b>Ver Date:</b>	2005/07/20 15:39:13+00	<b>Lat SS:</b>	
<b>OOIC:</b>	FACILITY	<b>Long DD:</b>	82
<b>Rel Feat:</b>	CENTR	<b>Long MM:</b>	25
<b>Datum:</b>	HARN	<b>Long SS:</b>	



Map Key	Number of Records	Direction	Distance (mi/ft)	Elev/Diff (ft)	Site	DB
Coord Acc:	4					
Col Aff:		DEPARTMENT OF ENVIRONMENTAL PR				
Ver Aff:		DEPARTMENT OF ENVIRONMENTAL PR				
Direct:						
Documents:		<a href="https://prodenv.dep.state.fl.us/DepNexus/public/electronic-documents/9101913/gis-facility!search">https://prodenv.dep.state.fl.us/DepNexus/public/electronic-documents/9101913/gis-facility!search</a>				

**FDEP Open Data - Storage Tank Contamination Monitoring (STCM)**

Loc ID:	33926	Rel Feat:	CENTR
Site Type:	Fuel user/Non-retail	EI Datum:	
Contam Ind:		EI Resolut:	
Phone:	8132483428	EI Units:	
Operator:	HOGAN, THOMAS L	Map Src:	1999 doqs
Next action:		Map Scale:	3065
Fin Respon:		Coord Acc:	4
Office:	SWD	Alb East:	554682.95
OOIC:	FACILITY	Alb North:	440099.99
Col Meth:	DPHO	Datum:	HARN
Col Name:	ROSELLI_J	Elevation:	
Col Date:	7/20/2005	Lat DD:	27
Col Prog:	TANKS-PETROLEUM CONTAMINATION	Lat MM:	57
Ver Meth:	DPHO	Lat SS:	
Ver Name:	ROSELLI_J	Long DD:	82
Ver Prog:	TANKS-PETROLEUM CONTAMINATION	Long MM:	25
Ver Date:	7/20/2005	Long SS:	
Object ID:	33926		
Col Aff:		DEPARTMENT OF ENVIRONMENTAL PR	
Ver Aff:		DEPARTMENT OF ENVIRONMENTAL PR	
Documents:		<a href="https://prodenv.dep.state.fl.us/DepNexus/public/electronic-documents/9101913/gis-facility!search">https://prodenv.dep.state.fl.us/DepNexus/public/electronic-documents/9101913/gis-facility!search</a>	

**FDEP - Storage Tank Contamination Monitoring (STCM) Details**

Name:	Red Hogan Enterprises Inc 3109 E 4th Ave Tampa, FL 33605
LL Method:	DPHO - Unverified
Account Owner:	Hogan, Thomas L
Contact:	Hogan, Thomas L
Phone:	813-248-3428
District:	SWD
County 1:	29 - Hillsborough
Latitude:	27:57:28.1700
Longitude:	82:25:28.6600

**FDEP - Registered Tanks from Storage Tank Contamination Monitoring (STCM) Details**

Tank No:	1
Size:	888
Content:	Unleaded Gas
Installed:	

Map Key	Number of Records	Direction	Distance (mi/ft)	Elev/Diff (ft)	Site	DB
<b>Placement:</b>		UNDER				
<b>Status:</b>		Removed from Site				
<b>Construction:</b>						
<b>Piping:</b>						
<b>Monitoring:</b>						
<a href="#">138</a>	6 of 6	WNW	0.00 / 0.00	10.14 / -1	RED HOGAN ENTERPRISES INC 3109 E 4TH AVE TAMPA FL	DWM CONTAM

**Program Area:**  
**Site ID:** 9101913  
**District:** SWD  
**Site Status:**  
**Facility ID:**  
**Section:**  
**Township:**  
**County:** Hillsborough  
**Range:**  
**Facility Type:**  
**Rank:**  
**Operator:**  
**Phone:**  
**Name Changed:**  
**Addr Changed:**  
**Contact:**  
**Facility Type:** C - Fuel user/Non-retail

**Method:**  
**Datum:**  
**Related Party ID:**  
**Primary RP Role:**  
**RP Begin Date:**  
**RP Address1:**  
**RP Address2:**  
**RP City:**  
**RP State:**  
**RP Zip5:**  
**RP Zip4:**  
**RP Phone:**  
**RP Extension:**  
**Rp Bad Addr Ind:**  
**RP Name:**

**Program Details**

**Facility Status:**  
**Offsite Contam:**  
**Priority Score:**  
**Project Coordinato:**  
**Program Eligible:**  
**Ineligible:**  
**Program Area:** PETROLEUM  
**Site Manager:** -  
**Discharge Date:** 06/17/1992  
**Discharge Eligibil:** E  
**Eligibility Progm:** ATRP  
**Cleanup Status:** CLOSED-STCM  
**Closure Type:** NFA  
**Closure Date:** 06/02/2015

**Staff Assigned:**  
**Priority:**  
**Score Effective Dt:**  
**Score When Ranked:**  
**District:**  
**Datum:** 0  
**Method:** UNVR  
**Lat DD:** 27  
**Lat MM:** 55  
**Lat SS:**  
**Long DD:** 82  
**Long MM:** 26  
**Long SS:** 26

<a href="#">139</a>	1 of 2	WNW	0.00 / 0.00	8.66 / -2	I-4 SELMON EXPY CONNECTOR TOLL GANTRY 1320 N 31ST ST TAMPA FL 33605	AST
<b>Facility ID:</b> 9812506		<b>County:</b> HILLSBOROUGH				
<b>Facility Status:</b> OPEN		<b>Lat/Long Method:</b>				

<b>Map Key</b>	<b>Number of Records</b>	<b>Direction</b>	<b>Distance (mi/ft)</b>	<b>Elev/Diff (ft)</b>	<b>Site</b>	<b>DB</b>
<b>Facility Type:</b>	G				<b>Lat DD:</b>	
<b>Type Desc:</b>	State Government				<b>Lat MM:</b>	
<b>Facility Phone:</b>	9549341300				<b>Lat SS:</b>	
<b>Dep Co:</b>	C				<b>Long DD:</b>	
<b>Owner ID:</b>	66683				<b>Long MM:</b>	
<b>Owner Phone:</b>	9549341300				<b>Long SS:</b>	
<b>Owner:</b>	FLORIDAS TURNPIKE ENTERPRISE					
<b>Owner Address1:</b>	PO BOX 9828					
<b>Owner Address2:</b>	ATTN: STORAGE TANK REGIS					
<b>Owner City:</b>	POMPANO BEACH					
<b>Owner State:</b>	FL					
<b>Owner Zip 5:</b>	33310					
<b>Contact:</b>	SANTIAGO ALVAREZ					
<b>Data Source:</b>	Tank Facility - All Locations and Tank Information; Tank Facility - All Locations and Owner Information					
<b>Oculus Docs Inventory URL:</b>	<a href="https://eriservice7.ecologeris.com/ErisExt/flo/ocure.ashx?ID=9812506&amp;CAT=11">https://eriservice7.ecologeris.com/ErisExt/flo/ocure.ashx?ID=9812506&amp;CAT=11</a>					
<b>Information Portal Fac URL:</b>	<a href="http://prodenv.dep.state.fl.us/DepNexus/public/facilitysearch?pagination=true&amp;facility.id=9812506">http://prodenv.dep.state.fl.us/DepNexus/public/facilitysearch?pagination=true&amp;facility.id=9812506</a>					
<b>Information Portal Doc URL:</b>	<a href="http://prodenv.dep.state.fl.us/DepNexus/public/electronic-documents/9812506/facility!search">http://prodenv.dep.state.fl.us/DepNexus/public/electronic-documents/9812506/facility!search</a>					

#### Tank Information

<b>Tank ID:</b>	1	<b>Tank Desc:</b>	Double Walled
<b>Tank Status:</b>	U - IN SERVICE	<b>Capacity:</b>	2000
<b>Status Date:</b>	01-JAN-2013	<b>Placement:</b>	ABOVEGROUND
<b>Installation Date:</b>	01-JAN-2013	<b>Tank Vessel Indic:</b>	TANK
<b>Content Desc:</b>	G - Emerg Generator Diesel		

#### Piping

<b>Piping Description:</b>	A-Abv, no soil contact
<b>Piping Description:</b>	D-External protective coating
<b>Piping Description:</b>	I-Suction piping system
<b>Piping Description:</b>	B-Steel/galvanized metal

#### Monitoring

<b>Monitoring Desc:</b>	1-Continuous electronic sensing
<b>Monitoring Desc:</b>	Q-Visual inspection of ASTs
<b>Monitoring Desc:</b>	F-Monitor dbl wall tank space

#### Tank Construction

<b>Constr Code:</b>	C
<b>Constr Desc:</b>	Steel

Map Key	Number of Records	Direction	Distance (mi/ft)	Elev/Diff (ft)	Site	DB
Constr Code:		P				
Constr Desc:		Level gauges/alarms				
Constr Code:		N				
Constr Desc:		Flow shut-Off				
Constr Code:		M				
Constr Desc:		Spill containment bucket				
Constr Code:		O				
Constr Desc:		Tight fill				
Constr Code:		R				
Constr Desc:		Double wall - tank jacket				

[139](#)    2 of 2    **WNW**    0.00 / 0.00    8.66 / -2    **I-4 SELMON EXPY CONNECTOR TOLL GANTRY  
1320 N 31ST ST  
TAMPA FL 33605**    **STCS**

<b>Facility ID:</b>	9812506	<b>Zip5 (Open Data):</b>	33605
<b>Type:</b>	G - State Government	<b>CountyID(OpenData):</b>	29
<b>Status:</b>	Open	<b>County (Open Data):</b>	HILLSBOROUGH
<b>County:</b>	HILLSBOROUGH	<b>Contam (Map):</b>	
<b>Fac Stat(OpenData):</b>	OPEN	<b>Fac Type (Map):</b>	State Government
<b>Fac Code(OpenData):</b>	G	<b>Fac Stat (Map):</b>	OPEN
<b>Fac Type(OpenData):</b>	State Government	<b>Status (Map):</b>	REVIEWED
<b>Clnup Cd(OpenData):</b>		<b>City (Map):</b>	TAMPA
<b>Clnup Dt(OpenData):</b>		<b>County (Map):</b>	29
<b>Status (Open Data):</b>	REVIEWED	<b>Zip5 (Map):</b>	33605
<b>City (Open Data):</b>	TAMPA	<b>Zip4 (Map):</b>	0
<b>Fac Name(Open Data):</b>	I-4 SELMON EXPY CONNECTOR TOLL GANTRY		
<b>Address (Open Data):</b>	1320 N 31ST ST		
<b>Fac Cleanup Stat(Open Data):</b>			
<b>Name (Map):</b>	I-4 SELMON EXPY CONNECTOR TOLL GANTRY		
<b>Address (Map):</b>	1320 N 31ST ST		

**FDEP Storage Tank Monitoring Open Data Details**

<b>Object ID:</b>	64411	<b>Map Src:</b>	imagery_04_09
<b>X:</b>	-82.4259033926867	<b>Map Scale:</b>	5000
<b>Y:</b>	27.9574051751783	<b>Elevation:</b>	
<b>Regulated:</b>	YES	<b>EI Datum:</b>	
<b>Col Meth:</b>	DPHO	<b>EI Resolut:</b>	
<b>Col Name:</b>	Williams_CA	<b>EI Units:</b>	
<b>Col Date:</b>	2012/07/18 11:15:01+00	<b>ALB East:</b>	554558.64
<b>Col Prog:</b>	TANKS-PETROLEUM CONTAMINATION	<b>ALB North:</b>	440051.2
<b>Ver Meth:</b>	DPHO	<b>Loc ID:</b>	65876
<b>Ver Name:</b>	Williams_CA	<b>Lat DD:</b>	27
<b>Ver Prog:</b>	TANKS-PETROLEUM CONTAMINATION	<b>Lat MM:</b>	57
<b>Ver Date:</b>	2012/07/18 11:15:01+00	<b>Lat SS:</b>	
<b>OOIC:</b>	FACILITY	<b>Long DD:</b>	82

Map Key	Number of Records	Direction	Distance (mi/ft)	Elev/Diff (ft)	Site	DB
Rel Feat:	APPRX			Long MM:	25	
Datum:	NAD83			Long SS:		
Coord Acc:	4					
Col Aff:		DEPARTMENT OF ENVIRONMENTAL PROTECTION				
Ver Aff:		DEPARTMENT OF ENVIRONMENTAL PROTECTION				
Direct:						
Documents:		<a href="https://prodenv.dep.state.fl.us/DepNexus/public/electronic-documents/9812506/gis-facility!search">https://prodenv.dep.state.fl.us/DepNexus/public/electronic-documents/9812506/gis-facility!search</a>				

#### FDEP Open Data - Storage Tank Contamination Monitoring (STCM)

Loc ID:	65876	Rel Feat:	APPRX
Site Type:	State Government	El Datum:	
Contam Ind:		El Resolut:	
Phone:	9549341300	El Units:	
Operator:	WORK ORDER DEPT	Map Src:	imagery_04_09
Next action:	PLACARD 02-JUN-2022	Map Scale:	5000
Fin Respon:		Coord Acc:	4
Office:	SWD	Alb East:	554558.64
OOIC:	FACILITY	Alb North:	440051.2
Col Meth:	DPHO	Datum:	NAD83
Col Name:	Williams_CA	Elevation:	
Col Date:	7/18/2012	Lat DD:	27
Col Prog:	TANKS-PETROLEUM CONTAMINATION	Lat MM:	57
Ver Meth:	DPHO	Lat SS:	
Ver Name:	Williams_CA	Long DD:	82
Ver Prog:	TANKS-PETROLEUM CONTAMINATION	Long MM:	25
Ver Date:	7/18/2012	Long SS:	
Object ID:	65876		
Col Aff:	DEPARTMENT OF ENVIRONMENTAL PROTECTION		
Ver Aff:	DEPARTMENT OF ENVIRONMENTAL PROTECTION		
Documents:	<a href="https://prodenv.dep.state.fl.us/DepNexus/public/electronic-documents/9812506/gis-facility!search">https://prodenv.dep.state.fl.us/DepNexus/public/electronic-documents/9812506/gis-facility!search</a>		

#### FDEP - Storage Tank Contamination Monitoring (STCM) Details

Name:	I-4 Selmon Expy Connector Toll Gantry 1320 N 31st St Tampa, FL 33605
LL Method:	DPHO
Account Owner:	Floridas Turnpike Enterprise
Contact:	Work Order Dept
Phone:	954-934-1300
District:	SWD
County 1:	29 - Hillsborough
Latitude:	27:57:26.6400
Longitude:	82:25:33.2400

#### FDEP - Registered Tanks from Storage Tank Contamination Monitoring (STCM) Details

Tank No:	1
Size:	2000

Map Key	Number of Records	Direction	Distance (mi/ft)	Elev/Diff (ft)	Site	DB
<b>Content:</b>		Emerg Generator Diesel				
<b>Installed:</b>		01/01/2013				
<b>Placement:</b>		ABOVE				
<b>Status:</b>		In Service				
<b>Construction:</b>		C - Steel M - Spill Containment Bucket N - Flow Shut-Off O - Tight Fill P - Level Gauges/Alarms R - Double Wall - Tank Jacket				
<b>Piping:</b>		A - Abv, No Soil Contact B - Steel/Galvanized Metal D - External Protective Coating I - Suction Piping System				
<b>Monitoring:</b>		1 - Continuous Electronic Sensing F - Monitor Dbl Wall Tank Space Q - Visual Inspection Of Asts				

<a href="#">140</a>	1 of 1	WNW	0.00 / 0.00	9.48 / -2	31st Street @ 3rd Avenue TAMPA FL	SPILLS
<b>Incident No:</b>	39299			<b>Incident Date:</b>	04/17/2008	
<b>Incident Type:</b>	Inland			<b>County:</b>	Hillsborough	

**Spill Details**

<b>Incident Status:</b>		<b>Criminal Indicator:</b>	
<b>Incident Party Type:</b>		<b>Hurricane Indicator:</b>	
<b>Incident Party Name:</b>		<b>Description:</b>	Leak/overflow
<b>Pollutant Name:</b>	Food Products	<b>On Scene Response:</b>	
<b>Pollutant Category:</b>			
<b>Pollutant Actual Volume:</b>	10		
<b>Pollutant Unit Measure:</b>	gallon		

<a href="#">141</a>	1 of 2	WNW	0.00 / 0.00	8.85 / -2	TALON INDUSTRIES INC 3013 E 4TH AVE TAMPA FL 33605-5615	RCRA NON GEN
<b>EPA Handler ID:</b>	FLR000140814					
<b>Gen Status Universe:</b>	No Report					
<b>Contact Name:</b>	CARMEL KLEIN					
<b>Contact Address:</b>	2300 , DESTINY WAY , , ODESSA , FL, 33556-3410 , US					
<b>Contact Phone No and Ext:</b>	727-834-8200					
<b>Contact Email:</b>	CARMEL@TALONINK.COM					
<b>Contact Country:</b>	US					
<b>County Name:</b>	HILLSBOROUGH					
<b>EPA Region:</b>	04					
<b>Land Type:</b>	Private					
<b>Receive Date:</b>	20081023					
<b>Location Latitude:</b>	27.957797					
<b>Location Longitude:</b>	-82.425618					

**Violation/Evaluation Summary**

<i>Map Key</i>	<i>Number of Records</i>	<i>Direction</i>	<i>Distance (mi/ft)</i>	<i>Elev/Diff (ft)</i>	<i>Site</i>	<i>DB</i>
----------------	--------------------------	------------------	-------------------------	-----------------------	-------------	-----------

**Note:** NO RECORDS: As of Sep 2022, there are no Compliance Monitoring and Enforcement (violation) records associated with this facility (EPA ID).

**Handler Summary**

**Importer Activity:** No  
**Mixed Waste Generator:** No  
**Transporter Activity:** No  
**Transfer Facility:** No  
**Onsite Burner Exemption:** No  
**Furnace Exemption:** No  
**Underground Injection Activity:** No  
**Commercial TSD:** No  
**Used Oil Transporter:** No  
**Used Oil Transfer Facility:** No  
**Used Oil Processor:** No  
**Used Oil Refiner:** No  
**Used Oil Burner:** No  
**Used Oil Market Burner:** No  
**Used Oil Spec Marketer:** No

**Hazardous Waste Handler Details**

**Sequence No:** 200810  
**Receive Date:** 20081023  
**Handler Name:** TALON INDUSTRIES INC  
**Source Type:** Notification  
**Federal Waste Generator Code:** N  
**Generator Code Description:** Not a Generator, Verified

**Waste Code Details**

**Hazardous Waste Code:** D001  
**Waste Code Description:** IGNITABLE WASTE

**Owner/Operator Details**

<b>Owner/Operator Ind:</b> Current Owner	<b>Street No:</b>
<b>Type:</b> Private	<b>Street 1:</b> 11201 N MCKINLEY DR
<b>Name:</b> FLORIDA DOT	<b>Street 2:</b>
<b>Date Became Current:</b> 20070709	<b>City:</b> TAMPA
<b>Date Ended Current:</b>	<b>State:</b> FL
<b>Phone:</b> 813-975-6715	<b>Country:</b> US
<b>Source Type:</b> Notification	<b>Zip Code:</b> 33612-6456
<b>Owner/Operator Ind:</b> Current Operator	<b>Street No:</b>
<b>Type:</b> Private	<b>Street 1:</b> 3013 E 4TH AVE
<b>Name:</b> TALON INDUSTRIES INC	<b>Street 2:</b>
<b>Date Became Current:</b> 19991101	<b>City:</b> TAMPA

Map Key	Number of Records	Direction	Distance (mi/ft)	Elev/Diff (ft)	Site	DB
<b>Date Ended Current:</b>				<b>State:</b>	FL	
<b>Phone:</b>		727-834-8200	<b>Country:</b>		US	
<b>Source Type:</b>		Notification	<b>Zip Code:</b>		33605-5615	

[141](#)    2 of 2    **WNW**    0.00 / 0.00    8.85 / -2    **TALON INDUSTRIES INC**    **FINDS/FRS**  
**3013 E 4TH AVE**  
**TAMPA FL 336055615**

**Registry ID:** 110032647802  
**FIPS Code:** 12057  
**HUC Code:** 03100206  
**Site Type Name:** STATIONARY  
**Location Description:**  
**Supplemental Location:**  
**Create Date:** 21-NOV-07  
**Update Date:** 08-AUG-10  
**Interest Types:** STATE MASTER, UNSPECIFIED UNIVERSE  
**SIC Codes:** 2893  
**SIC Code Descriptions:** PRINTING INK  
**NAICS Codes:** 325910  
**NAICS Code Descriptions:** PRINTING INK MANUFACTURING.  
**Conveyor:** RCRAINFO  
**Federal Facility Code:**  
**Federal Agency Name:**  
**Tribal Land Code:**  
**Tribal Land Name:**  
**Congressional Dist No:** 11  
**Census Block Code:** 120570038002074  
**EPA Region Code:** 04  
**County Name:** HILLS  
**US/Mexico Border Ind:**  
**Latitude:** 27.957797  
**Longitude:** -82.425618  
**Reference Point:** CENTER OF A FACILITY OR STATION  
**Coord Collection Method:** INTERPOLATION-PHOTO  
**Accuracy Value:** 3  
**Datum:** NAD83  
**Source:**  
**Facility Detail Rprt URL:** [https://ofmpub.epa.gov/frs\\_public2/fii\\_query\\_detail.disp\\_program\\_facility?p\\_registry\\_id=110032647802](https://ofmpub.epa.gov/frs_public2/fii_query_detail.disp_program_facility?p_registry_id=110032647802)  
**Program Acronyms:**

FDM:80952, RCRAINFO:FLR000140814

[142](#)    1 of 9    **WNW**    0.00 / 0.00    8.85 / -2    **QUALITY ELECTRIC SUPPLY INC**    **RCRA**  
**3005 E 4TH AVE**    **NON GEN**  
**TAMPA FL 33605-5615**

**EPA Handler ID:** FLR000064972  
**Gen Status Universe:** No Report  
**Contact Name:** LAZARO F PADRON  
**Contact Address:** 3005 , E 4TH AVE , , TAMPA , FL, 33605-5615 , US



<b>Map Key</b>	<b>Number of Records</b>	<b>Direction</b>	<b>Distance (mi/ft)</b>	<b>Elev/Diff (ft)</b>	<b>Site</b>	<b>DB</b>
<b>Contact Phone No and Ext:</b>		813-247-4017				
<b>Contact Email:</b>						
<b>Contact Country:</b>		US				
<b>County Name:</b>		HILLSBOROUGH				
<b>EPA Region:</b>		04				
<b>Land Type:</b>		Private				
<b>Receive Date:</b>		20091221				
<b>Location Latitude:</b>		27.957652				
<b>Location Longitude:</b>		-82.426063				

**Violation/Evaluation Summary**

**Note:** NO RECORDS: As of Sep 2022, there are no Compliance Monitoring and Enforcement (violation) records associated with this facility (EPA ID).

**Handler Summary**

**Importer Activity:** No  
**Mixed Waste Generator:** No  
**Transporter Activity:** No  
**Transfer Facility:** No  
**Onsite Burner Exemption:** No  
**Furnace Exemption:** No  
**Underground Injection Activity:** No  
**Commercial TSD:** No  
**Used Oil Transporter:** No  
**Used Oil Transfer Facility:** No  
**Used Oil Processor:** No  
**Used Oil Refiner:** No  
**Used Oil Burner:** No  
**Used Oil Market Burner:** No  
**Used Oil Spec Marketer:** No

**Hazardous Waste Handler Details**

**Sequence No:** 200912  
**Receive Date:** 20091221  
**Handler Name:** QUALITY ELECTRIC SUPPLY INC  
**Source Type:** Implementer  
**Federal Waste Generator Code:** N  
**Generator Code Description:** Not a Generator, Verified

**Hazardous Waste Handler Details**

**Sequence No:** 200005  
**Receive Date:** 20000512  
**Handler Name:** QUALITY ELECTRIC SUPPLY INC  
**Source Type:** Notification  
**Federal Waste Generator Code:** N

Map Key	Number of Records	Direction	Distance (mi/ft)	Elev/Diff (ft)	Site	DB
---------	-------------------	-----------	------------------	----------------	------	----

**Generator Code Description:** Not a Generator, Verified

Waste Code Details

**Hazardous Waste Code:** D001  
**Waste Code Description:** IGNITABLE WASTE

Owner/Operator Details

<b>Owner/Operator Ind:</b>	Current Owner	<b>Street No:</b>	
<b>Type:</b>	Private	<b>Street 1:</b>	3005 E 4TH AVE
<b>Name:</b>	QUALITY ELECTRIC SUPPLY INC	<b>Street 2:</b>	
<b>Date Became Current:</b>	20000425	<b>City:</b>	TAMPA
<b>Date Ended Current:</b>		<b>State:</b>	FL
<b>Phone:</b>		<b>Country:</b>	US
<b>Source Type:</b>	Notification	<b>Zip Code:</b>	33605-5615

<b>Owner/Operator Ind:</b>	Current Owner	<b>Street No:</b>	
<b>Type:</b>	Private	<b>Street 1:</b>	3005 E 4TH AVE
<b>Name:</b>	QUALITY ELECTRIC SUPPLY INC	<b>Street 2:</b>	
<b>Date Became Current:</b>	20000425	<b>City:</b>	TAMPA
<b>Date Ended Current:</b>		<b>State:</b>	FL
<b>Phone:</b>		<b>Country:</b>	US
<b>Source Type:</b>	Implementer	<b>Zip Code:</b>	33605-5615

Historical Handler Details

**Receive Dt:** 20000512  
**Generator Code Description:** Not a Generator, Verified  
**Handler Name:** QUALITY ELECTRIC SUPPLY INC

<a href="#">142</a>	2 of 9	WNW	0.00 / 0.00	8.85 / -2	CSX TRANSPORTATION INC PROPERTY 3005 E 4TH ST TAMPA FL 33605	LST
---------------------	--------	-----	-------------	-----------	---	-----

<b>Facility ID:</b>	9813504	<b>Datum:</b>	
<b>Facility Status:</b>	CLOSED	<b>Lat DD:</b>	27
<b>Facility Type:</b>	Z - Other Regulated Facility	<b>Lat MM:</b>	57
<b>Score:</b>	10	<b>Lat SS:</b>	28.1304
<b>Score Effective Date:</b>	11/27/2013	<b>Long DD:</b>	82
<b>Score when Ranked:</b>		<b>Long MM:</b>	25
<b>Rank:</b>		<b>Long SS:</b>	33.7044
<b>Operator:</b>	RAGHU CHATRATHI	<b>Facility T (Map):</b>	Other Regulated Facility
<b>Prim Related Party:</b>	54357	<b>Facility S (Map):</b>	CLOSED
<b>Primary RP Role:</b>	ACCOUNT OWNER	<b>County (Map):</b>	HILLSBOROUGH
<b>RP Begin Date:</b>	12/27/2012	<b>Collection (Map):</b>	DPHO
<b>Phone:</b>	(904)366-3858	<b>Collector (Map):</b>	Williams_CA
<b>Name Changed:</b>		<b>Collecti 1 (Map):</b>	2/21/2013
<b>Address Changed:</b>		<b>Datum (Map):</b>	NAD83

<b>Map Key</b>	<b>Number of Records</b>	<b>Direction</b>	<b>Distance (mi/ft)</b>	<b>Elev/Diff (ft)</b>	<b>Site</b>	<b>DB</b>
<b>Section:</b>					<b>Rel Feat (Map):</b>	APPRX
<b>Township:</b>					<b>Geometry (Map):</b>	
<b>Range:</b>					<b>Lat DD (Map):</b>	27
<b>District:</b>	SWD				<b>Lat MM (Map):</b>	57
<b>County:</b>	HILLSBOROUGH				<b>Lat SS (Map):</b>	
<b>County No:</b>	29				<b>Long DD (Map):</b>	82
<b>Feature:</b>					<b>Long MM (Map):</b>	25
<b>Method:</b>					<b>Long SS (Map):</b>	
<b>RP Name:</b>		CSX TRANSPORTATION INC				
<b>RP Address1:</b>		500 WATER STREET				
<b>RP Address2:</b>						
<b>RP City:</b>		JACKSONVILLE				
<b>RP State:</b>		FL				
<b>RP Zip5:</b>		32202				
<b>RP Zip4:</b>						
<b>Contact:</b>		MATT ADKINS				
<b>RP Phone:</b>		(404)340-5134				
<b>RP Phone Ext.:</b>						
<b>RP Bad Addr Ind:</b>		No				
<b>Facility Name (Map):</b>		CSX TRANSPORTATION INC PROPERTY				
<b>Address (Map):</b>		3005 E 4TH ST				
<b>City (Map):</b>		TAMPA				
<b>Zip5 (Map):</b>		33605				
<b>Document L (Map):</b>		<a href="https://prodenv.dep.state.fl.us/DepNexus/public/electronic-documents/9813504/facility!search">https://prodenv.dep.state.fl.us/DepNexus/public/electronic-documents/9813504/facility!search</a>				
<b>Oculus Docs Inventory:</b>		<a href="https://eriservice7.ecologeris.com/ErisExt/flo/ocure.ashx?ID=9813504&amp;CAT=11">https://eriservice7.ecologeris.com/ErisExt/flo/ocure.ashx?ID=9813504&amp;CAT=11</a>				
<b>Information Portal Fac URL:</b>		<a href="http://prodenv.dep.state.fl.us/DepNexus/public/facilitysearch?pagination=true&amp;facility.id=9813504">http://prodenv.dep.state.fl.us/DepNexus/public/facilitysearch?pagination=true&amp;facility.id=9813504</a>				
<b>Information Portal Doc URL:</b>		<a href="http://prodenv.dep.state.fl.us/DepNexus/public/electronic-documents/9813504/facility!search">http://prodenv.dep.state.fl.us/DepNexus/public/electronic-documents/9813504/facility!search</a>				
<b>Source:</b>		DEP; Storage Tanks & Contamination Monitoring, Discharge Info.; FDEP Open Data, Petroleum Contamination Monitoring (PCTS) Discharges (Map)				

**Discharge Cleanup Summary**

<b>Discharge Date:</b>	01/02/2013
<b>Cleanup Required:</b>	R - CLEANUP REQUIRED
<b>Discharge Cleanup Status:</b>	LNFA - LOW SCORE SITE INITIATIVE NO FURTHER ACTION
<b>Discharge Cleanup Stat Date:</b>	11/21/2014
<b>Eligibility Indicator:</b>	I - INELIGIBLE
<b>Site Manager:</b>	HEINTZ_C
<b>Site Manager End Date:</b>	11/21/2014
<b>Tank Office:</b>	PCLP29 - HILLSBOROUGH ENVIRONMENTAL PROTECTION COMMISSION

**Contaminated Media**

<b>Contaminated Drinking Wells:</b>	
<b>Contaminated Mntring Wells:</b>	NO
<b>Contaminated Soil:</b>	YES
<b>Contaminated Surface Water:</b>	NO
<b>Contaminated Ground Water:</b>	YES
<b>Pollutant:</b>	K - Kerosene
<b>Other Description:</b>	
<b>Gallons Discharged:</b>	

Map Key	Number of Records	Direction	Distance (mi/ft)	Elev/Diff (ft)	Site	DB
---------	-------------------	-----------	------------------	----------------	------	----

**Task Info**

<b>SA Task ID:</b>	90608	<b>SR Soil Treatment:</b>	Yes
<b>SA Cleanup Resp:</b>	RP - RESPONSIBLE PARTY	<b>SR Other Treatment:</b>	
<b>SA Actual Cost:</b>		<b>SR Alt Proc Rec:</b>	
<b>SA Complete Date:</b>		<b>RAP Task ID:</b>	
<b>SA Payment Date:</b>		<b>RAP Clean Resp ID:</b>	-
<b>SR Task ID:</b>	91691	<b>RAP Actual Cost:</b>	
<b>SR Cleanup Resp:</b>	RP - RESPONSIBLE PARTY	<b>RAP Complete Date:</b>	
<b>SR Actual Cost:</b>		<b>RAP Payment Date:</b>	
<b>SR Complete Date:</b>		<b>RAP Last Ord Appr:</b>	
<b>SR Payment Date:</b>		<b>RA Task ID:</b>	91406
<b>SR Oral Date:</b>		<b>RA Cleanup Resp:</b>	RP - RESPONSIBLE PARTY
<b>SR Written Date:</b>	09-19-2014	<b>RA Yrs to Complete:</b>	0
<b>SR Soil Removal:</b>	Yes	<b>RA Actual Cost:</b>	
<b>SR Free Prod Rmvl:</b>	No	<b>Tank Office:</b>	PCLP29 - Hillsborough County
<b>SR Soil Ton Remove:</b>	20		
<b>SR Fund Elig Type:</b>	-		
<b>SA Fund Elig Type:</b>	-		
<b>RAP Fund Elig Type:</b>	-		
<b>RA Fund Elig Type:</b>	-		
<b>SR Alternate Procedure Status:</b>			
<b>SR Alt Procedure Status Dt:</b>			
<b>SR Alt Procedure Comment:</b>			
<b>SRC Action Type:</b>	LNFA - LSSI NO FURTHER ACTION		
<b>SRC Submit Date:</b>	12-03-2013		
<b>SRC Review Date:</b>	09-24-2014		
<b>SRC Complete Status:</b>	A - APPROVED		
<b>SRC Comp Status Dt:</b>	09-23-2014		
<b>SRC Issue Date:</b>	11-21-2014		
<b>SRC Comments:</b>			

**Petroleum Cleanup PCT Facility Score**

<b>Related Party ID:</b>	54357
<b>RP Contact:</b>	MATT ADKINS
<b>Facility Cleanup Status:</b>	ONGO - ONGOING
<b>Bad Address Indicator:</b>	N

**Discharge Info (Map)**

<b>Discharge:</b>	60945	<b>Eligibility:</b>	INELIGIBLE
<b>Discharge 1:</b>	02-Jan-2013	<b>Eligibility 1:</b>	
<b>Discharge 2:</b>	10	<b>Report Pha:</b>	COMPLETED
<b>Discharge 3:</b>	LNFA	<b>Report Sub:</b>	COMPLETED
<b>General Cl:</b>	CLOSURE	<b>Report S 1:</b>	21-Nov-2014
<b>Disch Clea:</b>	21-Nov-2014	<b>Staff Assi:</b>	
<b>Tank Offic:</b>	HILLSBOROUGH ENVIRONMENTAL PROTECTION COMMISSION		

Map Key	Number of Records	Direction	Distance (mi/ft)	Elev/Diff (ft)	Site	DB
---------	-------------------	-----------	------------------	----------------	------	----

**AST UST Discharges**

<b>Dep Co:</b>	P	<b>Long SS:</b>	
<b>CU Req:</b>	R	<b>CU Stat:</b>	
<b>Score:</b>	00010	<b>Stat Desc:</b>	LOW SCORE SITE INITIATIVE NO FURTHER ACTION
<b>Descrip:</b>	CLEANUP REQUIRED	<b>Fac Name:</b>	CSX TRANSPORTATION INC PROPERTY
<b>Discharge Date:</b>	02-JAN-13	<b>Fac Type:</b>	Z
<b>Score Date:</b>	27-NOV-2013	<b>Type Desc:</b>	Other Regulated Facility
<b>Stat Date:</b>	21-NOV-2014	<b>Fac Addr:</b>	3005 E 4TH ST
<b>LL Meth:</b>		<b>Fac City:</b>	TAMPA
<b>Lat DD:</b>		<b>Fac Zip:</b>	33605
<b>Lat MM:</b>		<b>County:</b>	29
<b>Lat SS:</b>		<b>Fac State:</b>	CLOSED
<b>Long DD:</b>		<b>Fac Phone:</b>	9043663858
<b>Long MM:</b>			
<b>Prg Dsec:</b>			

**Ineligible Discharges**

<b>Discharge Date:</b>	01/02/2013
<b>Score:</b>	10
<b>Current Status:</b>	WAITING
<b>Facility:</b>	CSX TRANSPORTATION INC PROPERTY
<b>Address:</b>	3005 E 4TH ST
<b>City:</b>	TAMPA
<b>Zip:</b>	33605
<b>County:</b>	HILLSBOROUGH
<b>Owner:</b>	CSX TRANSPORTATION INC
<b>Owner Address:</b>	500 WATER STREET
<b>Ownercity:</b>	JACKSONVILLE
<b>Owner State:</b>	FL
<b>Owner Zip:</b>	32202
<b>Owner Phone:</b>	(404)340-5134
<b>Owner Email:</b>	MATT.ADKINS@CSX.COM

<a href="#">142</a>	3 of 9	<b>WNW</b>	0.00 / 0.00	8.85 / -2	<b>QUALITY ELECTRIC SUPPLY INC</b> 3005 E 4TH AVE TAMPA FL 336055615	<b>FINDS/FRS</b>
---------------------	--------	------------	-------------	-----------	--	------------------

<b>Registry ID:</b>	110005661471
<b>FIPS Code:</b>	12057
<b>HUC Code:</b>	03100206
<b>Site Type Name:</b>	STATIONARY
<b>Location Description:</b>	
<b>Supplemental Location:</b>	
<b>Create Date:</b>	01-MAR-00
<b>Update Date:</b>	08-AUG-10
<b>Interest Types:</b>	STATE MASTER, UNSPECIFIED UNIVERSE
<b>SIC Codes:</b>	
<b>SIC Code Descriptions:</b>	

Map Key	Number of Records	Direction	Distance (mi/ft)	Elev/Diff (ft)	Site	DB
---------	-------------------	-----------	------------------	----------------	------	----

**NAICS Codes:**

**NAICS Code Descriptions:**

**Conveyor:** RCRAINFO  
**Federal Facility Code:**  
**Federal Agency Name:**  
**Tribal Land Code:**  
**Tribal Land Name:**  
**Congressional Dist No:** 11  
**Census Block Code:** 120570038002074  
**EPA Region Code:** 04  
**County Name:** HILLS  
**US/Mexico Border Ind:**  
**Latitude:** 27.957956  
**Longitude:** -82.425929  
**Reference Point:** CENTER OF A FACILITY OR STATION  
**Coord Collection Method:** INTERPOLATION-PHOTO  
**Accuracy Value:** 4  
**Datum:** NAD83  
**Source:**  
**Facility Detail Rprt URL:** [https://ofmpub.epa.gov/frs\\_public2/fii\\_query\\_detail.disp\\_program\\_facility?p\\_registry\\_id=110005661471](https://ofmpub.epa.gov/frs_public2/fii_query_detail.disp_program_facility?p_registry_id=110005661471)  
**Program Acronyms:**

FDM:42820, RCRAINFO:FLR000064972

[142](#)

4 of 9

WNW

0.00 /  
0.00

8.85 /  
-2

CSX Transportation Property  
3005 E 4th ST  
Tampa FL 33605

WELL  
SURVEILLANC

<b>Facility ID:</b>	9813504	<b>County:</b>	HILLSBOROUGH
<b>Project ID:</b>	SUPER	<b>Longitude:</b>	-82.426417
<b>Req No:</b>	60190	<b>Latitude:</b>	27.957444
<b>Loc ID:</b>	4007473	<b>GPS Date:</b>	10/14/2013 0:00:00
<b>GPS ID:</b>	4007473	<b>Datum:</b>	
<b>Type:</b>	PETROLEUM	<b>Software:</b>	Risk_Aerial_Entry
<b>Insp CHD:</b>	PINELLAS	<b>Streetside:</b>	
<b>HAE:</b>		<b>Agency:</b>	DOH
<b>Loc Method:</b>	DPHO - Georeferenced Aerial Photograph		
<b>Insp F Name:</b>	James		
<b>Insp L Name:</b>	Barnett		
<b>Comment:</b>			

[142](#)

5 of 9

WNW

0.00 /  
0.00

8.85 /  
-2

CSX TRANSPORTATION INC  
PROPERTY  
3005 E 4TH ST  
TAMPA FL 33605

DWM CONTAM

<b>Program Area:</b>	Petroleum	<b>Method:</b>	
<b>Site ID:</b>		<b>Datum:</b>	
<b>District:</b>		<b>Related Party ID:</b>	
<b>Site Status:</b>		<b>Primary RP Role:</b>	
<b>Facility ID:</b>	9813504	<b>RP Begin Date:</b>	

Map Key	Number of Records	Direction	Distance (mi/ft)	Elev/Diff (ft)	Site	DB
<b>Section:</b>				<b>RP Address1:</b>		
<b>Township:</b>				<b>RP Address2:</b>		
<b>County:</b>		HILLSBOROUGH	<b>RP City:</b>			
<b>Range:</b>			<b>RP State:</b>			
<b>Facility Type:</b>			<b>RP Zip5:</b>			
<b>Rank:</b>			<b>RP Zip4:</b>			
<b>Operator:</b>			<b>RP Phone:</b>			
<b>Phone:</b>			<b>RP Extension:</b>			
<b>Name Changed:</b>			<b>Rp Bad Addr Ind:</b>			
<b>Addr Changed:</b>			<b>RP Name:</b>			
<b>Contact:</b>						
<b>Facility Type:</b>						

**Program Details**

<b>Facility Status:</b>	WAITING	<b>Staff Assigned:</b>	
<b>Offsite Contam:</b>	U	<b>Priority:</b>	
<b>Priority Score:</b>	10	<b>Score Effective Dt:</b>	
<b>Project Coordinato:</b>		<b>Score When Ranked:</b>	
<b>Program Eligible:</b>		<b>District:</b>	PCLP29
<b>Ineligible:</b>	Y	<b>Datum:</b>	NAD83
<b>Program Area:</b>		<b>Method:</b>	DPHO
<b>Site Manager:</b>		<b>Lat DD:</b>	27
<b>Discharge Date:</b>		<b>Lat MM:</b>	57
<b>Discharge Eligibil:</b>		<b>Lat SS:</b>	28.1304
<b>Eligibility Progm:</b>		<b>Long DD:</b>	82
<b>Cleanup Status:</b>		<b>Long MM:</b>	25
<b>Closure Type:</b>		<b>Long SS:</b>	33.7044
<b>Closure Date:</b>			

<a href="#">142</a>	6 of 9	WNW	0.00 / 0.00	8.85 / -2	CSX TRANSPORTATION INC PROPERTY 3005 E 4TH ST TAMPA FL 33605	UST
---------------------	--------	-----	-------------	-----------	---	-----

<b>Facility ID:</b>	9813504	<b>County:</b>	HILLSBOROUGH
<b>Facility Status:</b>	CLOSED	<b>Lat/Long Method:</b>	
<b>Facility Type:</b>	Z	<b>Lat DD:</b>	
<b>Type Desc:</b>	Other Regulated Facility	<b>Lat MM:</b>	
<b>Facility Phone:</b>	9043663858	<b>Lat SS:</b>	
<b>Dep Co:</b>	P	<b>Long DD:</b>	
<b>Owner ID:</b>	54357	<b>Long MM:</b>	
<b>Owner Phone:</b>	4043405134	<b>Long SS:</b>	
<b>Owner:</b>	CSX TRANSPORTATION INC		
<b>Owner Address1:</b>	500 WATER STREET		
<b>Owner Address2:</b>			
<b>Owner City:</b>	JACKSONVILLE		
<b>Owner State:</b>	FL		
<b>Owner Zip 5:</b>	32202		
<b>Contact:</b>	MATT ADKINS		
<b>Source:</b>	Tank Facility - All Locations and Tank Information; Tank Facility - All Locations and Owner Information		
<b>Oculus Docs Inventory URL:</b>	https://erisservice7.ecologeris.com/ErisExt/flo/ocure.ashx?ID=9813504&CAT=11		

Map Key	Number of Records	Direction	Distance (mi/ft)	Elev/Diff (ft)	Site	DB
---------	-------------------	-----------	------------------	----------------	------	----

Information Portal Fac URL: <http://prodenv.dep.state.fl.us/DepNexus/public/facilitysearch?pagination=true&facility.id=9813504>  
 Information Portal Doc URL: <http://prodenv.dep.state.fl.us/DepNexus/public/electronic-documents/9813504/facility!search>

**Tank Information**

<b>Tank ID:</b>	00001	<b>Capacity:</b>	250
<b>Tank Status:</b>	A - CLOSED IN PLACE	<b>Substance:</b>	K - Kerosene
<b>Status Date:</b>	01-JAN-1990	<b>Placement:</b>	UNDERGROUND
<b>Installation Date:</b>	01-JAN-1990	<b>Tank Vessel Indic:</b>	TANK
<b>Tank Desc:</b>			

<a href="#">142</a>	7 of 9	WNW	0.00 / 0.00	8.85 / -2	CSX TRANSPORTATION INC PROPERTY 3005 E 4TH ST TAMPA FL 33605	ERIC
---------------------	--------	-----	-------------	-----------	--	------

<b>Eric ID:</b>	ERIC_7344	<b>Offste Contami Key:</b>	CONTAMUNKNOWN
<b>Site Status:</b>	OPEN	<b>Se Anno Cad Data:</b>	
<b>Source Facility ID:</b>	9813504	<b>State:</b>	FL
<b>District:</b>	SWD	<b>County Name:</b>	Hillsborough
<b>WMD:</b>	SWFWMD	<b>County ID:</b>	29
<b>ICR Indicator:</b>	YES	<b>X:</b>	-82.4260323893636
<b>Discharge Date:</b>		<b>Y:</b>	27.957819177157
<b>Method ID:</b>	DPHO	<b>Lat DD:</b>	27
<b>Object of Interest:</b>	FACIL	<b>Lat MM:</b>	57
<b>Proximit to Object:</b>	APPRX	<b>Lat SS:</b>	
<b>Collector Username:</b>	ERIC_ICR_INIT_LOAD	<b>Long DD:</b>	82
<b>Collect Date:</b>	2013/02/21 15:30:30+00	<b>Long MM:</b>	25
<b>Map Source:</b>	imagery_04_09	<b>Long SS:</b>	
<b>Map Source Scale:</b>	5000	<b>Gis Albx:</b>	554545.39
<b>Intrpolation Scale:</b>		<b>Gis Alby:</b>	440097.01
<b>Coord Accuracy ID:</b>	4	<b>Datum ID:</b>	NAD83
<b>Site Phase Dsc:</b>	Phase 4 - Design Implementation	<b>Geometry:</b>	
<b>Site Name:</b>	CSX TRANSPORTATION INC PROPERTY		
<b>Documents:</b>	<a href="https://prodenv.dep.state.fl.us/DepNexus/public/electronic-documents/ERIC_7344/gis-facility!search">https://prodenv.dep.state.fl.us/DepNexus/public/electronic-documents/ERIC_7344/gis-facility!search</a>		

**Program Details**

<b>Program:</b>	Petroleum Restoration Program
<b>Program Type:</b>	PETROLEUM
<b>Program Status:</b>	COMPLETEWITHCOND
<b>Site Manager:</b>	

<a href="#">142</a>	8 of 9	WNW	0.00 / 0.00	8.85 / -2	CSX TRANSPORTATION INC PROPERTY 3005 E 4TH ST TAMPA FL 33605	STCS
---------------------	--------	-----	-------------	-----------	--	------

<b>Facility ID:</b>	9813504	<b>Zip5 (Open Data):</b>	33605
<b>Type:</b>	Z - Other Regulated Facility	<b>CountyID(OpenData):</b>	29
<b>Status:</b>	Closed	<b>County (Open Data):</b>	HILLSBOROUGH
<b>County:</b>	HILLSBOROUGH	<b>Contam (Map):</b>	YES



Map Key	Number of Records	Direction	Distance (mi/ft)	Elev/Diff (ft)	Site	DB
<b>Fac Stat(OpenData):</b>	CLOSED				<b>Fac Type (Map):</b>	Other Regulated Facility
<b>Fac Code(OpenData):</b>	Z				<b>Fac Stat (Map):</b>	CLOSED
<b>Fac Type(OpenData):</b>	Other Regulated Facility				<b>Status (Map):</b>	REVIEWED
<b>Clnup Cd(OpenData):</b>	ONGO				<b>City (Map):</b>	TAMPA
<b>Clnup Dt(OpenData):</b>	2013/09/08 18:15:51+00				<b>County (Map):</b>	29
<b>Status (Open Data):</b>	REVIEWED				<b>Zip5 (Map):</b>	33605
<b>City (Open Data):</b>	TAMPA				<b>Zip4 (Map):</b>	0
<b>Fac Name(Open Data):</b>	CSX TRANSPORTATION INC PROPERTY					
<b>Address (Open Data):</b>	3005 E 4TH ST					
<b>Fac Cleanup Stat(Open Data):</b>	ONGOING					
<b>Name (Map):</b>	CSX TRANSPORTATION INC PROPERTY					
<b>Address (Map):</b>	3005 E 4TH ST					

**FDEP Storage Tank Monitoring Open Data Details**

<b>Object ID:</b>	67310	<b>Map Src:</b>	imagery_04_09
<b>X:</b>	-82.4260323927376	<b>Map Scale:</b>	5000
<b>Y:</b>	27.9578191752751	<b>Elevation:</b>	
<b>Regulated:</b>	NO	<b>EI Datum:</b>	
<b>Col Meth:</b>	DPHO	<b>EI Resolut:</b>	
<b>Col Name:</b>	Williams_CA	<b>EI Units:</b>	
<b>Col Date:</b>	2013/02/21 15:30:30+00	<b>ALB East:</b>	554545.39
<b>Col Prog:</b>	TANKS-PETROLEUM CONTAMINATION	<b>ALB North:</b>	440097.01
<b>Ver Meth:</b>	DPHO	<b>Loc ID:</b>	66852
<b>Ver Name:</b>	Williams_CA	<b>Lat DD:</b>	27
<b>Ver Prog:</b>	TANKS-PETROLEUM CONTAMINATION	<b>Lat MM:</b>	57
<b>Ver Date:</b>	2013/02/21 15:30:30+00	<b>Lat SS:</b>	
<b>OOIC:</b>	FACILITY	<b>Long DD:</b>	82
<b>Rel Feat:</b>	APPRX	<b>Long MM:</b>	25
<b>Datum:</b>	NAD83	<b>Long SS:</b>	
<b>Coord Acc:</b>	4		
<b>Col Aff:</b>	DEPARTMENT OF ENVIRONMENTAL PROTECTION		
<b>Ver Aff:</b>	DEPARTMENT OF ENVIRONMENTAL PROTECTION		
<b>Direct:</b>			
<b>Documents:</b>	<a href="https://prodenv.dep.state.fl.us/DepNexus/public/electronic-documents/9813504/gis-facility!search">https://prodenv.dep.state.fl.us/DepNexus/public/electronic-documents/9813504/gis-facility!search</a>		

**FDEP Open Data - Storage Tank Contamination Monitoring (STCM)**

<b>Loc ID:</b>	66852	<b>Rel Feat:</b>	APPRX
<b>Site Type:</b>	Other Regulated Facility	<b>EI Datum:</b>	
<b>Contam Ind:</b>		<b>EI Resolut:</b>	
<b>Phone:</b>	9043663858	<b>EI Units:</b>	
<b>Operator:</b>	RAGHU CHATRATHI	<b>Map Src:</b>	imagery_04_09
<b>Next action:</b>		<b>Map Scale:</b>	5000
<b>Fin Respon:</b>		<b>Coord Acc:</b>	4
<b>Office:</b>	SWD	<b>Alb East:</b>	554545.39
<b>OOIC:</b>	FACILITY	<b>Alb North:</b>	440097.01
<b>Col Meth:</b>	DPHO	<b>Datum:</b>	NAD83
<b>Col Name:</b>	Williams_CA	<b>Elevation:</b>	
<b>Col Date:</b>	2/21/2013	<b>Lat DD:</b>	27

Map Key	Number of Records	Direction	Distance (mi/ft)	Elev/Diff (ft)	Site	DB
<b>Col Prog:</b>	TANKS-PETROLEUM CONTAMINATION			<b>Lat MM:</b>	57	
<b>Ver Meth:</b>	DPHO			<b>Lat SS:</b>		
<b>Ver Name:</b>	Williams_CA			<b>Long DD:</b>	82	
<b>Ver Prog:</b>	TANKS-PETROLEUM CONTAMINATION			<b>Long MM:</b>	25	
<b>Ver Date:</b>	2/21/2013			<b>Long SS:</b>		
<b>Object ID:</b>	66852					
<b>Col Aff:</b>	DEPARTMENT OF ENVIRONMENTAL PROTECTION					
<b>Ver Aff:</b>	DEPARTMENT OF ENVIRONMENTAL PROTECTION					
<b>Documents:</b>	https://prodenv.dep.state.fl.us/DepNexus/public/electronic-documents/9813504/gis-facility!search					

**FDEP - Storage Tank Contamination Monitoring (STCM) Details**

**Name:** Csx Transportation Inc Property  
3005 E 4th St  
Tampa, FL 33605

**LL Method:** DPHO

**Account Owner:** Csx Transportation Inc

**Contact:** Raghu Chatrathi

**Phone:** 904-366-3858

**District:** SWD

**County 1:** 29 - Hillsborough

**Latitude:** 27:57:28.1304

**Longitude:** 82:25:33.7044

**FDEP - Registered Tanks from Storage Tank Contamination Monitoring (STCM) Details**

**Tank No:** 00001

**Size:** 250

**Content:** Kerosene

**Installed:** 01/01/1990

**Placement:** UNDER

**Status:** Closed In Place

**Construction:**

**Piping:**

**Monitoring:**

<a href="#">142</a>	9 of 9	WNW	0.00 / 0.00	8.85 / -2	CSX TRANSPORTATION INC PROPERTY 3005 E 4TH ST TAMPA FL	DWM CONTAM
---------------------	--------	-----	----------------	--------------	---	------------

<b>Program Area:</b>		<b>Method:</b>
<b>Site ID:</b>	9813504	<b>Datum:</b>
<b>District:</b>	SWD	<b>Related Party ID:</b>
<b>Site Status:</b>		<b>Primary RP Role:</b>
<b>Facility ID:</b>		<b>RP Begin Date:</b>
<b>Section:</b>		<b>RP Address1:</b>
<b>Township:</b>		<b>RP Address2:</b>
<b>County:</b>	Hillsborough	<b>RP City:</b>
<b>Range:</b>		<b>RP State:</b>
<b>Facility Type:</b>		<b>RP Zip5:</b>
<b>Rank:</b>		<b>RP Zip4:</b>

Map Key	Number of Records	Direction	Distance (mi/ft)	Elev/Diff (ft)	Site	DB
<b>Operator:</b>				<b>RP Phone:</b>		
<b>Phone:</b>				<b>RP Extension:</b>		
<b>Name Changed:</b>				<b>Rp Bad Addr Ind:</b>		
<b>Addr Changed:</b>				<b>RP Name:</b>		
<b>Contact:</b>						
<b>Facility Type:</b>		Z - Other Regulated Facility				

**Program Details**

<b>Facility Status:</b>		<b>Staff Assigned:</b>	
<b>Offsite Contam:</b>		<b>Priority:</b>	
<b>Priority Score:</b>		<b>Score Effective Dt:</b>	
<b>Project Coordinato:</b>		<b>Score When Ranked:</b>	
<b>Program Eligible:</b>		<b>District:</b>	
<b>Ineligible:</b>		<b>Datum:</b>	-
<b>Program Area:</b>	PETROLEUM	<b>Method:</b>	-
<b>Site Manager:</b>	-	<b>Lat DD:</b>	-
<b>Discharge Date:</b>	01/02/2013	<b>Lat MM:</b>	-
<b>Discharge Eligibil:</b>	I	<b>Lat SS:</b>	-
<b>Eligibility Progm:</b>	-	<b>Long DD:</b>	-
<b>Cleanup Status:</b>	CLOSED-STCM	<b>Long MM:</b>	-
<b>Closure Type:</b>	LNFA	<b>Long SS:</b>	-
<b>Closure Date:</b>	11/21/2014		

<a href="#">143</a>	1 of 1	WNW	0.00 / 0.00	8.99 / -2	BETH & WENDY CORPORATION 1502 N 31ST ST TAMPA FL 33605	SWF/LF
---------------------	--------	-----	-------------	-----------	--	--------

<b>Facility ID:</b>	96892	<b>District:</b>	SWD
<b>Fac Type (Geodata):</b>		<b>Section:</b>	
<b>Fac Stat (Geodata):</b>		<b>Township:</b>	
<b>Status Dt (Geodat):</b>		<b>Range:</b>	
<b>Ownership (Geodat):</b>		<b>County ID (Geodat):</b>	
<b>Zip4 (Geodata):</b>		<b>County (Geodata):</b>	
<b>Zip5 (Geodata):</b>		<b>County:</b>	HILLSBOROUGH
<b>District (Geodata):</b>		<b>Latitude:</b>	::
<b>Office (Geodata):</b>		<b>Longitude:</b>	::
<b>Resp Authority:</b>			
<b>RA Address:</b>			
<b>City1:</b>			
<b>RA State:</b>			
<b>Zip1:</b>	33605		
<b>RA Phone No.:</b>			
<b>RA Email:</b>			
<b>Site Supervisor:</b>			
<b>SS Address:</b>			
<b>City 1:</b>			
<b>SS State:</b>			
<b>Zip 1:</b>			
<b>SS Phone No:</b>			
<b>SS Email:</b>			

Map Key	Number of Records	Direction	Distance (mi/ft)	Elev/Diff (ft)	Site	DB
---------	-------------------	-----------	------------------	----------------	------	----

Land Owner:

LO Address:

City 2:

LO State:

Zip 2:

LO Phone No:

Facility Name (Geodata):

Address (Geodata):

City (Geodata):

Documents (Geodata):

Reports (Geodata):

Info Portal Facility URL:

<http://prodenv.dep.state.fl.us/DepNexus/public/facilitysearch?pagination=true&facility.id=96892>

Oculus Docs Inventory URL:

<https://erissservice7.ecologeris.com/ErisExt/flo/ocure.ashx?ID=96892&CAT=8>

Data Source:

Solid Waste Facility Inventory Report

**Class details**

Class: WASTE TIRE COLLECTOR

Class Status: INACTIVE (I)

<a href="#">144</a>	1 of 4	WNW	0.00 / 0.00	10.74 / 0	FORMER REM AIR CONDITIONING INC 3012-3014 5TH AVE TAMPA FL 33605-5612	LST
---------------------	--------	-----	-------------	-----------	---	-----

Facility ID: 9810647

Facility Status: CLOSED

Facility Type: C - Fuel user/Non-retail

Score: 6

Score Effective Date: 11/19/2009

Score when Ranked:

Rank:

Operator: FDOT DIST 7

Prim Related Party: 37948

Primary RP Role: ACCOUNT OWNER

RP Begin Date: 08/05/2008

Phone: (813)975-6923

Name Changed:

Address Changed:

Section:

Township:

Range:

District: SWD

County: HILLSBOROUGH

County No: 29

Feature:

Method:

RP Name: FL DEPT OF TRANSPORTATION - DIST 7 ROW

RP Address1: 11201 N MCKINLEY DR MS 7-500

RP Address2: ATTN: STORAGE TANK REGIS

RP City: TAMPA

RP State: FL

Datum:

Lat DD: 27

Lat MM: 57

Lat SS: 32.4612

Long DD: 82

Long MM: 25

Long SS: 32.25

Facility T (Map): Fuel user/Non-retail

Facility S (Map): CLOSED

County (Map): HILLSBOROUGH

Collection (Map): DPHO

Collector (Map): FRENCH\_B

Collecti 1 (Map): 10/13/2009

Datum (Map): HARN

Rel Feat (Map): EXACT

Geometry (Map):

Lat DD (Map): 27

Lat MM (Map): 57

Lat SS (Map):

Long DD (Map): 82

Long MM (Map): 25

Long SS (Map):

<b>Map Key</b>	<b>Number of Records</b>	<b>Direction</b>	<b>Distance (mi/ft)</b>	<b>Elev/Diff (ft)</b>	<b>Site</b>	<b>DB</b>
<b>RP Zip5:</b>			33612			
<b>RP Zip4:</b>			6465			
<b>Contact:</b>			DAVID GWYNN - DIST 7 SECRETARY			
<b>RP Phone:</b>			(813)975-6923			
<b>RP Phone Ext.:</b>						
<b>RP Bad Addr Ind:</b>			No			
<b>Facility Name (Map):</b>			FORMER REM AIR CONDITIONING INC			
<b>Address (Map):</b>			3012-3014 5TH AVE			
<b>City (Map):</b>			TAMPA			
<b>Zip5 (Map):</b>			33605			
<b>Document L (Map):</b>			https://prodenv.dep.state.fl.us/DepNexus/public/electronic-documents/9810647/facility!search			
<b>Oculus Docs Inventory:</b>			https://erisservice7.ecologeris.com/ErisExt/flo/ocure.ashx?ID=9810647&CAT=11			
<b>Information Portal Fac URL:</b>			http://prodenv.dep.state.fl.us/DepNexus/public/facilitysearch?pagination=true&facility.id=9810647			
<b>Information Portal Doc URL:</b>			http://prodenv.dep.state.fl.us/DepNexus/public/electronic-documents/9810647/facility!search			
<b>Source:</b>			DEP; Storage Tanks & Contamination Monitoring, Discharge Info.; FDEP Open Data, Petroleum Contamination Monitoring (PCTS) Discharges (Map)			

#### Discharge Cleanup Summary

<b>Discharge Date:</b>	07/22/2008
<b>Cleanup Required:</b>	R - CLEANUP REQUIRED
<b>Discharge Cleanup Status:</b>	VCCR - VERIFIED CONTAMINATION, CLEANUP REQUIRED
<b>Discharge Cleanup Stat Date:</b>	11/13/2008
<b>Eligibility Indicator:</b>	I - INELIGIBLE
<b>Site Manager:</b>	DOWMAN_C
<b>Site Manager End Date:</b>	
<b>Tank Office:</b>	PCLP29 - HILLSBOROUGH ENVIRONMENTAL PROTECTION COMMISSION

#### Contaminated Media

<b>Contaminated Drinking Wells:</b>	
<b>Contaminated Mntring Wells:</b>	NO
<b>Contaminated Soil:</b>	YES
<b>Contaminated Surface Water:</b>	NO
<b>Contaminated Ground Water:</b>	YES
<b>Pollutant:</b>	Y - Unknown/Not Reported
<b>Other Description:</b>	
<b>Gallons Discharged:</b>	

#### Task Info

<b>SA Task ID:</b>		<b>SR Soil Treatment:</b>	
<b>SA Cleanup Resp:</b>	-	<b>SR Other Treatment:</b>	
<b>SA Actual Cost:</b>		<b>SR Alt Proc Rec:</b>	
<b>SA Complete Date:</b>		<b>RAP Task ID:</b>	
<b>SA Payment Date:</b>		<b>RAP Clean Resp ID:</b>	-
<b>SR Task ID:</b>		<b>RAP Actual Cost:</b>	
<b>SR Cleanup Resp:</b>	-	<b>RAP Complete Date:</b>	
<b>SR Actual Cost:</b>		<b>RAP Payment Date:</b>	
<b>SR Complete Date:</b>		<b>RAP Last Ord Appr:</b>	

Map Key	Number of Records	Direction	Distance (mi/ft)	Elev/Diff (ft)	Site	DB
SR Payment Date:					RA Task ID:	
SR Oral Date:					RA Cleanup Resp:	-
SR Written Date:					RA Yrs to Complete:	
SR Soil Removal:					RA Actual Cost:	
SR Free Prod Rmvl:					Tank Office:	-
SR Soil Ton Remove:						
SR Fund Elig Type:	-					
SA Fund Elig Type:	-					
RAP Fund Elig Type:	-					
RA Fund Elig Type:	-					
SR Alternate Procedure Status:						
SR Alt Procedure Status Dt:						
SR Alt Procedure Comment:						
SRC Action Type:	-					
SRC Submit Date:						
SRC Review Date:						
SRC Complete Status:	-					
SRC Comp Status Dt:						
SRC Issue Date:						
SRC Comments:						

**Petroleum Cleanup PCT Facility Score**

**Related Party ID:** 37948  
**RP Contact:** DAVID GWYNN - DIST 7 SECRETARY  
**Facility Cleanup Status:** VCCR - VERIFIED CONTAMINATION - CLEANUP REQUIRED  
**Bad Address Indicator:** N

**Discharge Info (Map)**

<b>Discharge:</b>	58856	<b>Eligibility:</b>	INELIGIBLE
<b>Discharge 1:</b>	22-Jul-2008	<b>Eligibility 1:</b>	
<b>Discharge 2:</b>	6	<b>Report Pha:</b>	
<b>Discharge 3:</b>	VCCR	<b>Report Sub:</b>	
<b>General Cl:</b>	REPORTED	<b>Report S 1:</b>	
<b>Disch Clea:</b>	13-Nov-2008	<b>Staff Assi:</b>	DOWMAN_C
<b>Tank Offic:</b>	HILLSBOROUGH ENVIRONMENTAL PROTECTION COMMISSION		

**Open Discharges**

**Program:**  
**Eligibility:**  
**Elig Letter Sent:**  
**Discharge Date:** 07/22/2008  
**Score:** 6  
**Facility:** FORMER REM AIR CONDITIONING INC  
**Address:** 3012-3014 5TH AVE  
**City:** TAMPA  
**State:** FL  
**Zip:** 33605

Map Key	Number of Records	Direction	Distance (mi/ft)	Elev/Diff (ft)	Site	DB
County ID:		29				
County:		HILLSBOROUGH				

**AST UST Discharges**

<b>Dep Co:</b>	P	<b>Long SS:</b>	
<b>CU Req:</b>	R	<b>CU Stat:</b>	
<b>Score:</b>	00006	<b>Stat Desc:</b>	VERIFIED CONTAMINATION, CLEANUP REQUIRED
<b>Descrip:</b>	CLEANUP REQUIRED	<b>Fac Name:</b>	FORMER REM AIR CONDITIONING INC
<b>Discharge Date:</b>	22-JUL-08	<b>Fac Type:</b>	C
<b>Score Date:</b>	19-NOV-2009	<b>Type Desc:</b>	Fuel user/Non-retail
<b>Stat Date:</b>	13-NOV-2008	<b>Fac Addr:</b>	3012-3014 5TH AVE
<b>LL Meth:</b>		<b>Fac City:</b>	TAMPA
<b>Lat DD:</b>		<b>Fac Zip:</b>	33605
<b>Lat MM:</b>		<b>County:</b>	29
<b>Lat SS:</b>		<b>Fac State:</b>	CLOSED
<b>Long DD:</b>		<b>Fac Phone:</b>	8139756923
<b>Long MM:</b>			
<b>Prg Dsec:</b>			

**Ineligible Discharges**

<b>Discharge Date:</b>	07/22/2008
<b>Score:</b>	6
<b>Current Status:</b>	ACTIVE
<b>Facility:</b>	FORMER REM AIR CONDITIONING INC
<b>Address:</b>	3012-3014 5TH AVE
<b>City:</b>	TAMPA
<b>Zip:</b>	33605
<b>County:</b>	HILLSBOROUGH
<b>Owner:</b>	FL DEPT OF TRANSPORTATION - DIST 7 ROW
<b>Owner Address:</b>	11201 N MCKINLEY DR MS 7-500
<b>Ownercity:</b>	TAMPA
<b>Owner State:</b>	FL
<b>Owner Zip:</b>	33612
<b>Owner Phone:</b>	(813)975-6923
<b>Owner Email:</b>	

---

<a href="#">144</a>	2 of 4	WNW	0.00 / 0.00	10.74 / 0	FORMER REM AIR CONDITIONING INC 3012-3014 5TH AVE TAMPA FL	DWM CONTAM
---------------------	--------	-----	-------------	-----------	--	------------

<b>Program Area:</b>		<b>Method:</b>	
<b>Site ID:</b>	9810647	<b>Datum:</b>	
<b>District:</b>	SWD	<b>Related Party ID:</b>	
<b>Site Status:</b>		<b>Primary RP Role:</b>	
<b>Facility ID:</b>		<b>RP Begin Date:</b>	
<b>Section:</b>		<b>RP Address1:</b>	
<b>Township:</b>		<b>RP Address2:</b>	

Map Key	Number of Records	Direction	Distance (mi/ft)	Elev/Diff (ft)	Site	DB
County:	Hillsborough				RP City:	
Range:					RP State:	
Facility Type:					RP Zip5:	
Rank:					RP Zip4:	
Operator:					RP Phone:	
Phone:					RP Extension:	
Name Changed:					Rp Bad Addr Ind:	
Addr Changed:					RP Name:	
Contact:						
Facility Type:		C - Fuel user/Non-retail				

**Program Details**

Facility Status:		Staff Assigned:	
Offsite Contam:		Priority:	
Priority Score:		Score Effective Dt:	
Project Coordinato:		Score When Ranked:	
Program Eligible:		District:	
Ineligible:		Datum:	-
Program Area:	PETROLEUM	Method:	-
Site Manager:	-	Lat DD:	-
Discharge Date:	07/22/2008	Lat MM:	-
Discharge Eligibil:	I	Lat SS:	
Eligibility Progm:	-	Long DD:	-
Cleanup Status:	ON HOLD-STCM	Long MM:	-
Closure Type:	-	Long SS:	-
Closure Date:	-		

<a href="#">144</a>	3 of 4	WNW	0.00 / 0.00	10.74 / 0	FORMER REM AIR CONDITIONING INC 3012-3014 5TH AVE TAMPA FL 33605	UST
---------------------	--------	-----	-------------	-----------	--	-----

Facility ID:	9810647	County:	HILLSBOROUGH
Facility Status:	CLOSED	Lat/Long Method:	
Facility Type:	C	Lat DD:	
Type Desc:	Fuel user/Non-retail	Lat MM:	
Facility Phone:	8139756923	Lat SS:	
Dep Co:	P	Long DD:	
Owner ID:	37948	Long MM:	
Owner Phone:	8139756923	Long SS:	
Owner:	FL DEPT OF TRANSPORTATION - DIST 7 ROW		
Owner Address1:	11201 N MCKINLEY DR MS 7-500		
Owner Address2:	ATTN: STORAGE TANK REGIS		
Owner City:	TAMPA		
Owner State:	FL		
Owner Zip 5:	33612		
Contact:	DAVID GWYNN - DIST 7 SECRETARY		
Source:	Tank Facility - All Locations and Tank Information; Tank Facility - All Locations and Owner Information		
Oculus Docs Inventory URL:	https://eriservice7.ecologeris.com/ErisExt/flo/ocure.ashx?ID=9810647&CAT=11		
Information Portal Fac URL:	http://prodenv.dep.state.fl.us/DepNexus/public/facilitysearch?pagination=true&facility.id=9810647		
Information Portal Doc URL:	http://prodenv.dep.state.fl.us/DepNexus/public/electronic-documents/9810647/facility!search		



Map Key	Number of Records	Direction	Distance (mi/ft)	Elev/Diff (ft)	Site	DB
---------	-------------------	-----------	------------------	----------------	------	----

**Tank Information**

<b>Tank ID:</b>	1	<b>Capacity:</b>	150
<b>Tank Status:</b>	B - REMOVED FROM SITE	<b>Substance:</b>	Y - Unknown/Not Reported
<b>Status Date:</b>	01-JUN-2008	<b>Placement:</b>	UNDERGROUND
<b>Installation Date:</b>		<b>Tank Vessel Indic:</b>	TANK
<b>Tank Desc:</b>			

**Tank Information**

<b>Tank ID:</b>	2	<b>Capacity:</b>	150
<b>Tank Status:</b>	B - REMOVED FROM SITE	<b>Substance:</b>	Y - Unknown/Not Reported
<b>Status Date:</b>	01-JUN-2008	<b>Placement:</b>	UNDERGROUND
<b>Installation Date:</b>		<b>Tank Vessel Indic:</b>	TANK
<b>Tank Desc:</b>			

<a href="#">144</a>	4 of 4	WNW	0.00 / 0.00	10.74 / 0	FORMER REM AIR CONDITIONING INC 3012-3014 5TH AVE TAMPA FL 33605	STCS
---------------------	--------	-----	-------------	-----------	--	------

<b>Facility ID:</b>	9810647	<b>Zip5 (Open Data):</b>	33605
<b>Type:</b>	C - Fuel User/Non-Retail	<b>CountyID(OpenData):</b>	29
<b>Status:</b>	Closed	<b>County (Open Data):</b>	HILLSBOROUGH
<b>County:</b>	HILLSBOROUGH	<b>Contam (Map):</b>	YES
<b>Fac Stat(OpenData):</b>	CLOSED	<b>Fac Type (Map):</b>	Fuel user/Non-retail
<b>Fac Code(OpenData):</b>	C	<b>Fac Stat (Map):</b>	CLOSED
<b>Fac Type(OpenData):</b>	Fuel user/Non-retail	<b>Status (Map):</b>	REVIEWED
<b>Clnup Cd(OpenData):</b>	VCCR	<b>City (Map):</b>	TAMPA
<b>Clnup Dt(OpenData):</b>	2008/11/13 15:39:52+00	<b>County (Map):</b>	29
<b>Status (Open Data):</b>	REVIEWED	<b>Zip5 (Map):</b>	33605
<b>City (Open Data):</b>	TAMPA	<b>Zip4 (Map):</b>	5612
<b>Fac Name(Open Data):</b>	FORMER REM AIR CONDITIONING INC		
<b>Address (Open Data):</b>	3012-3014 5TH AVE		
<b>Fac Cleanup Stat(Open Data):</b>	VERIFIED CONTAMINATION - CLEANUP REQUIRED		
<b>Name (Map):</b>	FORMER REM AIR CONDITIONING INC		
<b>Address (Map):</b>	3012-3014 5TH AVE		

**FDEP Storage Tank Monitoring Open Data Details**

<b>Object ID:</b>	62468	<b>Map Src:</b>	2004 DOQQs
<b>X:</b>	-82.4256283926605	<b>Map Scale:</b>	10
<b>Y:</b>	27.9590221755762	<b>Elevation:</b>	
<b>Regulated:</b>	NO	<b>El Datum:</b>	
<b>Col Meth:</b>	DPHO	<b>El Resolut:</b>	
<b>Col Name:</b>	FRENCH_B	<b>El Units:</b>	
<b>Col Date:</b>	2009/10/13 15:43:21+00	<b>ALB East:</b>	554583.35
<b>Col Prog:</b>	TANKS-PETROLEUM CONTAMINATION	<b>ALB North:</b>	440231.1
<b>Ver Meth:</b>	DPHO	<b>Loc ID:</b>	64031

<i>Map Key</i>	<i>Number of Records</i>	<i>Direction</i>	<i>Distance (mi/ft)</i>	<i>Elev/Diff (ft)</i>	<i>Site</i>	<i>DB</i>
<i>Ver Name:</i>	FRENCH_B			<i>Lat DD:</i>	27	
<i>Ver Prog:</i>	TANKS-PETROLEUM CONTAMINATION			<i>Lat MM:</i>	57	
<i>Ver Date:</i>	2009/10/13 15:43:21+00			<i>Lat SS:</i>		
<i>OOIC:</i>	FACILITY			<i>Long DD:</i>	82	
<i>Rel Feat:</i>	EXACT			<i>Long MM:</i>	25	
<i>Datum:</i>	HARN			<i>Long SS:</i>		
<i>Coord Acc:</i>	4					
<i>Col Aff:</i>	YORK CLAIMS SERVICE, INC					
<i>Ver Aff:</i>	YORK CLAIMS SERVICE, INC					
<i>Direct:</i>						
<i>Documents:</i>	<a href="https://prodenv.dep.state.fl.us/DepNexus/public/electronic-documents/9810647/gis-facility!search">https://prodenv.dep.state.fl.us/DepNexus/public/electronic-documents/9810647/gis-facility!search</a>					

#### **FDEP Open Data - Storage Tank Contamination Monitoring (STCM)**

<i>Loc ID:</i>	64031	<i>Rel Feat:</i>	EXACT
<i>Site Type:</i>	Fuel user/Non-retail	<i>EI Datum:</i>	
<i>Contam Ind:</i>		<i>EI Resolut:</i>	
<i>Phone:</i>	8139756923	<i>EI Units:</i>	
<i>Operator:</i>	FDOT DIST 7	<i>Map Src:</i>	2004 DOQQs
<i>Next action:</i>		<i>Map Scale:</i>	10
<i>Fin Respon:</i>		<i>Coord Acc:</i>	4
<i>Office:</i>	SWD	<i>Alb East:</i>	554583.35
<i>OOIC:</i>	FACILITY	<i>Alb North:</i>	440231.10000000003
<i>Col Meth:</i>	DPHO	<i>Datum:</i>	HARN
<i>Col Name:</i>	FRENCH_B	<i>Elevation:</i>	
<i>Col Date:</i>	10/13/2009	<i>Lat DD:</i>	27
<i>Col Prog:</i>	TANKS-PETROLEUM CONTAMINATION	<i>Lat MM:</i>	57
<i>Ver Meth:</i>	DPHO	<i>Lat SS:</i>	
<i>Ver Name:</i>	FRENCH_B	<i>Long DD:</i>	82
<i>Ver Prog:</i>	TANKS-PETROLEUM CONTAMINATION	<i>Long MM:</i>	25
<i>Ver Date:</i>	10/13/2009	<i>Long SS:</i>	
<i>Object ID:</i>	64031		
<i>Col Aff:</i>	YORK CLAIMS SERVICE, INC		
<i>Ver Aff:</i>	YORK CLAIMS SERVICE, INC		
<i>Documents:</i>	<a href="https://prodenv.dep.state.fl.us/DepNexus/public/electronic-documents/9810647/gis-facility!search">https://prodenv.dep.state.fl.us/DepNexus/public/electronic-documents/9810647/gis-facility!search</a>		

#### **FDEP - Storage Tank Contamination Monitoring (STCM) Details**

<i>Name:</i>	Former Rem Air Conditioning Inc 3012-3014 5th Ave Tampa, FL 33605- 5612
<i>LL Method:</i>	DPHO
<i>Account Owner:</i>	Fl Dept Of Transportation - Dist 7 Row
<i>Contact:</i>	Fdot Dist 7
<i>Phone:</i>	813-975-6923
<i>District:</i>	SWD
<i>County 1:</i>	29 - Hillsborough
<i>Latitude:</i>	27:57:32.4612
<i>Longitude:</i>	82:25:32.2500

Map Key	Number of Records	Direction	Distance (mi/ft)	Elev/Diff (ft)	Site	DB
---------	-------------------	-----------	------------------	----------------	------	----

**FDEP - Registered Tanks from Storage Tank Contamination Monitoring (STCM) Details**

**Tank No:** 2  
**Size:** 150  
**Content:** Unknown/Not Reported  
**Installed:**  
**Placement:** UNDER  
**Status:** Removed from Site  
**Construction:**  
**Piping:**  
**Monitoring:**

**FDEP - Registered Tanks from Storage Tank Contamination Monitoring (STCM) Details**

**Tank No:** 1  
**Size:** 150  
**Content:** Unknown/Not Reported  
**Installed:**  
**Placement:** UNDER  
**Status:** Removed from Site  
**Construction:**  
**Piping:**  
**Monitoring:**

<a href="#">145</a>	1 of 1	WNW	0.00 / 0.00	9.86 / -1	FMR REM AIR CONDITIONING INC. 3012 E 5TH AVE TAMPA FL 33605	WELL SURVEILLANC
---------------------	--------	-----	-------------	-----------	---	------------------

<b>Facility ID:</b>	9810647	<b>County:</b>	HILLSBOROUGH
<b>Project ID:</b>	SUPER	<b>Longitude:</b>	-82.425625
<b>Req No:</b>		<b>Latitude:</b>	27.959017
<b>Loc ID:</b>	241903	<b>GPS Date:</b>	10/8/2009 0:00:00
<b>GPS ID:</b>	241903	<b>Datum:</b>	
<b>Type:</b>	PETROLEUM	<b>Software:</b>	
<b>Insp CHD:</b>	DCEH	<b>Streetside:</b>	
<b>HAE:</b>		<b>Agency:</b>	DOH
<b>Loc Method:</b>	DPHO - Georeferenced Aerial Photograph		
<b>Insp F Name:</b>	WILLIAM		
<b>Insp L Name:</b>	MEARS		
<b>Comment:</b>			

<a href="#">146</a>	1 of 2	WNW	0.00 / 0.00	10.74 / 0	FDOT PROPERTY 3002 5TH AVE TAMPA FL 33605	UST
---------------------	--------	-----	-------------	-----------	---	-----

<b>Facility ID:</b>	9810641	<b>County:</b>	HILLSBOROUGH
<b>Facility Status:</b>	CLOSED	<b>Lat/Long Method:</b>	
<b>Facility Type:</b>	Z	<b>Lat DD:</b>	
<b>Type Desc:</b>	Other Regulated Facility	<b>Lat MM:</b>	
<b>Facility Phone:</b>	8139756923	<b>Lat SS:</b>	

Map Key	Number of Records	Direction	Distance (mi/ft)	Elev/Diff (ft)	Site	DB
<b>Dep Co:</b>	P				<b>Long DD:</b>	
<b>Owner ID:</b>	37948				<b>Long MM:</b>	
<b>Owner Phone:</b>	8139756923				<b>Long SS:</b>	
<b>Owner:</b>	FL DEPT OF TRANSPORTATION - DIST 7 ROW					
<b>Owner Address1:</b>	11201 N MCKINLEY DR MS 7-500					
<b>Owner Address2:</b>	ATTN: STORAGE TANK REGIS					
<b>Owner City:</b>	TAMPA					
<b>Owner State:</b>	FL					
<b>Owner Zip 5:</b>	33612					
<b>Contact:</b>	DAVID GWYNN - DIST 7 SECRETARY					
<b>Source:</b>	Tank Facility - All Locations and Tank Information; Tank Facility - All Locations and Owner Information					
<b>Oculus Docs Inventory URL:</b>	https://erisservice7.ecologeris.com/ErisExt/flo/ocure.ashx?ID=9810641&CAT=11					
<b>Information Portal Fac URL:</b>	http://prodenv.dep.state.fl.us/DepNexus/public/facilitysearch?pagination=true&facility.id=9810641					
<b>Information Portal Doc URL:</b>	http://prodenv.dep.state.fl.us/DepNexus/public/electronic-documents/9810641/facility!search					

**Tank Information**

<b>Tank ID:</b>	1	<b>Capacity:</b>	1000
<b>Tank Status:</b>	B - REMOVED FROM SITE	<b>Substance:</b>	Z - Other Non Regulated
<b>Status Date:</b>	07-AUG-2008	<b>Placement:</b>	UNDERGROUND
<b>Installation Date:</b>		<b>Tank Vessel Indic:</b>	TANK
<b>Tank Desc:</b>			

[146](#)    2 of 2    **WNW**    0.00 / 0.00    10.74 / 0    **FDOT PROPERTY  
3002 5TH AVE  
TAMPA FL 33605**    **STCS**

<b>Facility ID:</b>	9810641	<b>Zip5 (Open Data):</b>	33605
<b>Type:</b>	Z - Other Regulated Facility	<b>CountyID(OpenData):</b>	29
<b>Status:</b>	Closed	<b>County (Open Data):</b>	HILLSBOROUGH
<b>County:</b>	HILLSBOROUGH	<b>Contam (Map):</b>	
<b>Fac Stat(OpenData):</b>	CLOSED	<b>Fac Type (Map):</b>	Other Regulated Facility
<b>Fac Code(OpenData):</b>	Z	<b>Fac Stat (Map):</b>	CLOSED
<b>Fac Type(OpenData):</b>	Other Regulated Facility	<b>Status (Map):</b>	REVIEWED
<b>Clnup Cd(OpenData):</b>		<b>City (Map):</b>	TAMPA
<b>Clnup Dt(OpenData):</b>		<b>County (Map):</b>	29
<b>Status (Open Data):</b>	REVIEWED	<b>Zip5 (Map):</b>	33605
<b>City (Open Data):</b>	TAMPA	<b>Zip4 (Map):</b>	0
<b>Fac Name(Open Data):</b>	FDOT PROPERTY		
<b>Address (Open Data):</b>	3002 5TH AVE		
<b>Fac Cleanup Stat(Open Data):</b>			
<b>Name (Map):</b>	FDOT PROPERTY		
<b>Address (Map):</b>	3002 5TH AVE		

**FDEP Storage Tank Monitoring Open Data Details**

<b>Object ID:</b>	62462	<b>Map Src:</b>	imagery_04_09
<b>X:</b>	-82.4260381983359	<b>Map Scale:</b>	1250
<b>Y:</b>	27.9590751200225	<b>Elevation:</b>	
<b>Regulated:</b>	NO	<b>EI Datum:</b>	
<b>Col Meth:</b>	DPHO	<b>EI Resolut:</b>	

<i>Map Key</i>	<i>Number of Records</i>	<i>Direction</i>	<i>Distance (mi/ft)</i>	<i>Elev/Diff (ft)</i>	<i>Site</i>	<i>DB</i>
<b>Col Name:</b>	Williams_CA			<b>EI Units:</b>		
<b>Col Date:</b>	2011/08/23 16:17:07+00			<b>ALB East:</b>	554543.04	
<b>Col Prog:</b>	TANKS-PETROLEUM CONTAMINATION			<b>ALB North:</b>	440236.47	
<b>Ver Meth:</b>	DPHO			<b>Loc ID:</b>	64025	
<b>Ver Name:</b>	Williams_CA			<b>Lat DD:</b>	27	
<b>Ver Prog:</b>	TANKS-PETROLEUM CONTAMINATION			<b>Lat MM:</b>	57	
<b>Ver Date:</b>	2011/08/23 16:17:07+00			<b>Lat SS:</b>		
<b>OOIC:</b>	FACILITY			<b>Long DD:</b>	82	
<b>Rel Feat:</b>	CENTR			<b>Long MM:</b>	25	
<b>Datum:</b>	NAD83			<b>Long SS:</b>		
<b>Coord Acc:</b>	4					
<b>Col Aff:</b>	TKHQ					
<b>Ver Aff:</b>	DEPARTMENT OF ENVIRONMENTAL PROTECTION					
<b>Direct:</b>	PARCEL ID 1929174OO000004000010A					
<b>Documents:</b>	<a href="https://prodenv.dep.state.fl.us/DepNexus/public/electronic-documents/9810641/gis-facility!search">https://prodenv.dep.state.fl.us/DepNexus/public/electronic-documents/9810641/gis-facility!search</a>					

**FDEP Open Data - Storage Tank Contamination Monitoring (STCM)**

<b>Loc ID:</b>	64025	<b>Rel Feat:</b>	CENTR
<b>Site Type:</b>	Other Regulated Facility	<b>EI Datum:</b>	
<b>Contam Ind:</b>		<b>EI Resolut:</b>	
<b>Phone:</b>	8139756923	<b>EI Units:</b>	
<b>Operator:</b>	ROBERTO GONZALEZ	<b>Map Src:</b>	imagery_04_09
<b>Next action:</b>		<b>Map Scale:</b>	1250
<b>Fin Respon:</b>		<b>Coord Acc:</b>	4
<b>Office:</b>	SWD	<b>Alb East:</b>	554543.04
<b>OOIC:</b>	FACILITY	<b>Alb North:</b>	440236.47000000003
<b>Col Meth:</b>	DPHO	<b>Datum:</b>	NAD83
<b>Col Name:</b>	Williams_CA	<b>Elevation:</b>	
<b>Col Date:</b>	8/23/2011	<b>Lat DD:</b>	27
<b>Col Prog:</b>	TANKS-PETROLEUM CONTAMINATION	<b>Lat MM:</b>	57
<b>Ver Meth:</b>	DPHO	<b>Lat SS:</b>	
<b>Ver Name:</b>	Williams_CA	<b>Long DD:</b>	82
<b>Ver Prog:</b>	TANKS-PETROLEUM CONTAMINATION	<b>Long MM:</b>	25
<b>Ver Date:</b>	8/23/2011	<b>Long SS:</b>	
<b>Object ID:</b>	64025		
<b>Col Aff:</b>	TKHQ		
<b>Ver Aff:</b>	DEPARTMENT OF ENVIRONMENTAL PROTECTION		
<b>Documents:</b>	<a href="https://prodenv.dep.state.fl.us/DepNexus/public/electronic-documents/9810641/gis-facility!search">https://prodenv.dep.state.fl.us/DepNexus/public/electronic-documents/9810641/gis-facility!search</a>		

**FDEP - Storage Tank Contamination Monitoring (STCM) Details**

<b>Name:</b>	Fdot Property 3002 5th Ave Tampa, FL 33605
<b>LL Method:</b>	DPHO
<b>Account Owner:</b>	Fl Dept Of Transportation - Dist 7 Row
<b>Contact:</b>	Roberto Gonzalez
<b>Phone:</b>	813-975-6923
<b>District:</b>	SWD
<b>County 1:</b>	29 - Hillsborough

Map Key	Number of Records	Direction	Distance (mi/ft)	Elev/Diff (ft)	Site	DB
Latitude:		27:57:32.6518				
Longitude:		82:25:33.7253				

**FDEP - Registered Tanks from Storage Tank Contamination Monitoring (STCM) Details**

**Tank No:** 1  
**Size:** 1000  
**Content:** Other Non Regulated  
**Installed:**  
**Placement:** UNDER  
**Status:** Removed from Site  
**Construction:**  
**Piping:**  
**Monitoring:**

<a href="#">147</a>	1 of 1	WNW	0.00 / 0.00	16.19 / 5	DONALD G. AND JUDY J. FOLSOM 3102 1/2 E. 7TH AVENUE TAMPA FL 33605	PRP
---------------------	--------	-----	-------------	-----------	--	-----

**Site EPA ID:** FLD004091807  
**Site Name:** PEAK OIL CO./BAY DRUM CO.  
**Site NPL Status:** Currently on the Final NPL  
**Site Non NPL Status:**  
**Site Address:** S.R. 574  
**Site City:** TAMPA  
**Site State:** FL  
**Site Zip:** 33619  
**Site Primary Latitude:** +27.970800  
**Site Primary Longitude:** -82.340400

**Noticed Party Action Information**

**Action Type Seq:** AC-5  
**Action Name:** ADM ORDR  
**Action Date:** SETTLEMENT DATE 07/10/2002

<a href="#">148</a>	1 of 1	WNW	0.00 / 0.00	11.61 / 1	AIR BRAKE SPECIALISTS INC 1609 NORTH 31ST STREET TAMPA FL 33605	FINDS/FRS
---------------------	--------	-----	-------------	-----------	---	-----------

**Registry ID:** 110038640968  
**FIPS Code:** 12057  
**HUC Code:** 03100206  
**Site Type Name:** STATIONARY  
**Location Description:**  
**Supplemental Location:**  
**Create Date:** 23-JUN-09  
**Update Date:** 09-JAN-15  
**Interest Types:** AIR EMISSIONS CLASSIFICATION UNKNOWN, AIR MINOR  
**SIC Codes:** 3292, 7539  
**SIC Code Descriptions:** ASBESTOS PRODUCTS, AUTOMOTIVE REPAIR SHOPS, NOT ELSEWHERE CLASSIFIED

Map Key	Number of Records	Direction	Distance (mi/ft)	Elev/Diff (ft)	Site	DB
---------	-------------------	-----------	------------------	----------------	------	----

**NAICS Codes:**

**NAICS Code Descriptions:**

**Conveyor:** FRS-GEOCODE  
**Federal Facility Code:**  
**Federal Agency Name:**  
**Tribal Land Code:**  
**Tribal Land Name:**  
**Congressional Dist No:** 11  
**Census Block Code:** 120570038002050  
**EPA Region Code:** 04  
**County Name:** HILLS  
**US/Mexico Border Ind:**  
**Latitude:** 27.95929  
**Longitude:** -82.42529  
**Reference Point:** CENTER OF A FACILITY OR STATION  
**Coord Collection Method:** ADDRESS MATCHING-HOUSE NUMBER  
**Accuracy Value:** 30  
**Datum:** NAD83  
**Source:**  
**Facility Detail Rprt URL:** [https://ofmpub.epa.gov/frs\\_public2/fii\\_query\\_detail.disp\\_program\\_facility?p\\_registry\\_id=110038640968](https://ofmpub.epa.gov/frs_public2/fii_query_detail.disp_program_facility?p_registry_id=110038640968)  
**Program Acronyms:**

AIR:FL0000001205700416, AIR:FL0000001205701057, AIRS/AFS:1205700416, AIRS/AFS:1205701057

<a href="#">149</a>	1 of 1	WNW	0.00 / 0.00	16.10 / 5	3107 7th Avenue East TAMPA FL	SPILLS
---------------------	--------	-----	-------------	-----------	----------------------------------	--------

**Incident No:** 12451  
**Incident Type:** Inland  
**Incident Date:** 09/19/2001  
**County:** Hillsborough

**Spill Details**

<b>Incident Status:</b> <b>Incident Party Type:</b> <b>Incident Party Name:</b> <b>Pollutant Name:</b> Diesel fuel <b>Pollutant Category:</b> <b>Pollutant Actual Volume:</b> 50 <b>Pollutant Unit Measure:</b> gallon	<b>Criminal Indicator:</b> <b>Hurricane Indicator:</b> <b>Description:</b> Abandoned Containers <b>On Scene Response:</b>
--	--

**Spill Details**

<b>Incident Status:</b> <b>Incident Party Type:</b> <b>Incident Party Name:</b> <b>Pollutant Name:</b> Fuel oil <b>Pollutant Category:</b> <b>Pollutant Actual Volume:</b> 50 <b>Pollutant Unit Measure:</b> gallon	<b>Criminal Indicator:</b> <b>Hurricane Indicator:</b> <b>Description:</b> Abandoned Containers <b>On Scene Response:</b>
---	--

Map Key	Number of Records	Direction	Distance (mi/ft)	Elev/Diff (ft)	Site	DB
<a href="#">150</a>	1 of 3	WNW	0.00 / 0.00	11.86 / 1	MAGNUM DEMOLITION 1609 N 31ST ST TAMPA FL 33605	SWF/LF

**Facility ID:** 106366  
**Fac Type (Geodata):**  
**Fac Stat (Geodata):**  
**Status Dt (Geodat):**  
**Ownership (Geodat):**  
**Zip4 (Geodata):**  
**Zip5 (Geodata):**  
**District (Geodata):**  
**Office (Geodata):**  
**Resp Authority:**  
**RA Address:**  
**City1:**  
**RA State:**  
**Zip1:** 33605  
**RA Phone No.:**  
**RA Email:**  
**Site Supervisor:**  
**SS Address:**  
**City 1:**  
**SS State:**  
**Zip 1:**  
**SS Phone No.:**  
**SS Email:**  
**Land Owner:**  
**LO Address:**  
**City 2:**  
**LO State:**  
**Zip 2:**  
**LO Phone No.:**  
**Facility Name (Geodata):**  
**Address (Geodata):**  
**City (Geodata):**  
**Documents (Geodata):**  
**Reports (Geodata):**  
**Info Portal Facility URL:** <http://prodenv.dep.state.fl.us/DepNexus/public/facilitysearch?pagination=true&facility.id=106366>  
**Oculus Docs Inventory URL:** <https://erisservice7.ecologeris.com/ErisExt/flo/ocure.ashx?ID=106366&CAT=8>  
**Data Source:** Solid Waste Facility Inventory Report

**Class details**

**Class:** WASTE TIRE COLLECTOR  
**Class Status:** REGISTERED (R)

<a href="#">150</a>	2 of 3	WNW	0.00 / 0.00	11.86 / 1	AIR BRAKE SPECIALISTS 1609 NORTH 31ST STREET TAMPA FL 33605	AFS
<b>Afs ID:</b>	1205700416	<b>Fed Reportable:</b>	No			



Map Key	Number of Records	Direction	Distance (mi/ft)	Elev/Diff (ft)	Site	DB
---------	-------------------	-----------	------------------	----------------	------	----

<b>Plant ID:</b>	1009844				<b>Current Hpv:</b>	
<b>Epa Region:</b>	04				<b>Loc Contrl Region:</b>	
<b>Plant County:</b>	Hillsborough				<b>Afs Gov Fac Code:</b>	0
<b>State No:</b>	12				<b>Operating Status:</b>	X
<b>Primary Sic Code:</b>	7539				<b>Epa Class Code:</b>	B
<b>Secondary Sic Code:</b>					<b>Epa Complian Stat:</b>	9
<b>Naics Code:</b>					<b>State Comp Status:</b>	9
<b>Afs Gov Facility Des:</b>		PRIVATELY OWNED/OPERATED				
<b>Operating Status Def:</b>		Permanently Closed				
<b>Epa Classification Des:</b>		Potential uncontrolled emissions <100 tons/year				
<b>Epa Compliance Status:</b>		In Compliance - Shut Down				
<b>State Compliance Status:</b>		In Compliance - Shut Down				

**Historical Compliance - Air Program Level**

<b>Air Program Code:</b>	V
<b>Air Program Code Ref:</b>	Title V Permits
<b>Historical Compliance Date:</b>	0604, 0701, 0702, 0703, 0704, 0801, 0802, 0803, 0804, 0901, 0902, 0903, 0904, 1001, 1002, 1003, 1004, 1101, 1102, 1103, 1104, 1201, 1202, 1203, 1204, 1301, 1302, 1303, 1304, 1401, 1402, 1403
<b>Historical Compliance Status:</b>	9
<b>Historical Compliance Stat Ref:</b>	In Compliance - Shut Down

**Historical Compliance - Air Program Level**

<b>Air Program Code:</b>	8
<b>Air Program Code Ref:</b>	NESHAP
<b>Historical Compliance Date:</b>	0604, 0701, 0702, 0703, 0704, 0801, 0802, 0803, 0804, 0901, 0902, 0903, 0904, 1001, 1002, 1003, 1004, 1101, 1102, 1103, 1104, 1201, 1202, 1203, 1204, 1301, 1302, 1303, 1304, 1401, 1402, 1403
<b>Historical Compliance Status:</b>	9
<b>Historical Compliance Stat Ref:</b>	In Compliance - Shut Down

**Historical Compliance - Air Program Level**

<b>Air Program Code:</b>	0
<b>Air Program Code Ref:</b>	SIP Source
<b>Historical Compliance Date:</b>	0604, 0701, 0702, 0703, 0704, 0801, 0802, 0803, 0804, 0901, 0902, 0903, 0904, 1001, 1002, 1003, 1004, 1101, 1102, 1103, 1104, 1201, 1202, 1203, 1204, 1301, 1302, 1303, 1304, 1401, 1402, 1403
<b>Historical Compliance Status:</b>	9
<b>Historical Compliance Stat Ref:</b>	In Compliance - Shut Down

**Air Program**

<b>Plant ID:</b>	1009844	<b>Poll Classificatn:</b>	B
<b>Air Program Code:</b>	0	<b>Poll Compli Status:</b>	9
<b>Air Program Status:</b>	X	<b>Epa Class Code:</b>	B
<b>Pollutant Code:</b>	NO2	<b>Epa Compli Status:</b>	9
<b>Chemical Abstract Service Nbr:</b>			
<b>Air Program Code Subparts:</b>			
<b>Air Program Code Ref:</b>	SIP Source		

<b>Map Key</b>	<b>Number of Records</b>	<b>Direction</b>	<b>Distance (mi/ft)</b>	<b>Elev/Diff (ft)</b>	<b>Site</b>	<b>DB</b>
<b>Epa Classification Code Ref:</b>					Potential uncontrolled emissions <100 tons/year	
<b>Epa Compliance Status Ref:</b>					In Compliance - Shut Down	
<b>Pollutant Code Ref:</b>						
<b>Pollutant Classification Ref:</b>					Potential uncontrolled emissions <100 tons/year	
<b>Pollutant Complian Status Ref:</b>					In Compliance - Shut Down	

**Air Program**

<b>Plant ID:</b>	1009844	<b>Poll Classificatn:</b>	B
<b>Air Program Code:</b>	0	<b>Poll Compli Status:</b>	9
<b>Air Program Status:</b>	X	<b>Epa Class Code:</b>	B
<b>Pollutant Code:</b>	PT	<b>Epa Compli Status:</b>	9
<b>Chemical Abstract Service Nmbr:</b>			
<b>Air Program Code Subparts:</b>			
<b>Air Program Code Ref:</b>	SIP Source		
<b>Epa Classification Code Ref:</b>	Potential uncontrolled emissions <100 tons/year		
<b>Epa Compliance Status Ref:</b>	In Compliance - Shut Down		
<b>Pollutant Code Ref:</b>			
<b>Pollutant Classification Ref:</b>	Potential uncontrolled emissions <100 tons/year		
<b>Pollutant Complian Status Ref:</b>	In Compliance - Shut Down		

**Air Program**

<b>Plant ID:</b>	1009844	<b>Poll Classificatn:</b>	B
<b>Air Program Code:</b>	V	<b>Poll Compli Status:</b>	9
<b>Air Program Status:</b>	X	<b>Epa Class Code:</b>	B
<b>Pollutant Code:</b>	VOC	<b>Epa Compli Status:</b>	9
<b>Chemical Abstract Service Nmbr:</b>			
<b>Air Program Code Subparts:</b>			
<b>Air Program Code Ref:</b>	Title V Permits		
<b>Epa Classification Code Ref:</b>	Potential uncontrolled emissions <100 tons/year		
<b>Epa Compliance Status Ref:</b>	In Compliance - Shut Down		
<b>Pollutant Code Ref:</b>			
<b>Pollutant Classification Ref:</b>	Potential uncontrolled emissions <100 tons/year		
<b>Pollutant Complian Status Ref:</b>	In Compliance - Shut Down		

**Air Program**

<b>Plant ID:</b>	1009844	<b>Poll Classificatn:</b>	B
<b>Air Program Code:</b>	0	<b>Poll Compli Status:</b>	9
<b>Air Program Status:</b>	X	<b>Epa Class Code:</b>	B
<b>Pollutant Code:</b>	SO2	<b>Epa Compli Status:</b>	9
<b>Chemical Abstract Service Nmbr:</b>			
<b>Air Program Code Subparts:</b>			
<b>Air Program Code Ref:</b>	SIP Source		
<b>Epa Classification Code Ref:</b>	Potential uncontrolled emissions <100 tons/year		
<b>Epa Compliance Status Ref:</b>	In Compliance - Shut Down		
<b>Pollutant Code Ref:</b>			

**Pollutant Classification Ref:** Potential uncontrolled emissions <100 tons/year  
**Pollutant Compliant Status Ref:** In Compliance - Shut Down

**Air Program**

<b>Plant ID:</b>	1009844	<b>Poll Classification:</b>	B
<b>Air Program Code:</b>	0	<b>Poll Compliant Status:</b>	9
<b>Air Program Status:</b>	X	<b>Epa Class Code:</b>	B
<b>Pollutant Code:</b>	VOC	<b>Epa Compliant Status:</b>	9

**Chemical Abstract Service Nbr:**  
**Air Program Code Subparts:**  
**Air Program Code Ref:** SIP Source  
**Epa Classification Code Ref:** Potential uncontrolled emissions <100 tons/year  
**Epa Compliance Status Ref:** In Compliance - Shut Down  
**Pollutant Code Ref:**  
**Pollutant Classification Ref:** Potential uncontrolled emissions <100 tons/year  
**Pollutant Compliant Status Ref:** In Compliance - Shut Down

**Air Program**

<b>Plant ID:</b>	1009844	<b>Poll Classification:</b>	C
<b>Air Program Code:</b>	0	<b>Poll Compliant Status:</b>	9
<b>Air Program Status:</b>	X	<b>Epa Class Code:</b>	B
<b>Pollutant Code:</b>	PM10	<b>Epa Compliant Status:</b>	9

**Chemical Abstract Service Nbr:**  
**Air Program Code Subparts:**  
**Air Program Code Ref:** SIP Source  
**Epa Classification Code Ref:** Potential uncontrolled emissions <100 tons/year  
**Epa Compliance Status Ref:** In Compliance - Shut Down  
**Pollutant Code Ref:** Particulate Matter < 10 Um  
**Pollutant Classification Ref:** Class is unknown.  
**Pollutant Compliant Status Ref:** In Compliance - Shut Down

**Air Program**

<b>Plant ID:</b>	1009844	<b>Poll Classification:</b>	C
<b>Air Program Code:</b>	V	<b>Poll Compliant Status:</b>	9
<b>Air Program Status:</b>	X	<b>Epa Class Code:</b>	B
<b>Pollutant Code:</b>	PM10	<b>Epa Compliant Status:</b>	9

**Chemical Abstract Service Nbr:**  
**Air Program Code Subparts:**  
**Air Program Code Ref:** Title V Permits  
**Epa Classification Code Ref:** Potential uncontrolled emissions <100 tons/year  
**Epa Compliance Status Ref:** In Compliance - Shut Down  
**Pollutant Code Ref:** Particulate Matter < 10 Um  
**Pollutant Classification Ref:** Class is unknown.  
**Pollutant Compliant Status Ref:** In Compliance - Shut Down

Map Key	Number of Records	Direction	Distance (mi/ft)	Elev/Diff (ft)	Site	DB
---------	-------------------	-----------	------------------	----------------	------	----

**Air Program**

<b>Plant ID:</b>	1009844	<b>Poll Classificatn:</b>	B
<b>Air Program Code:</b>	8	<b>Poll Compli Status:</b>	9
<b>Air Program Status:</b>	X	<b>Epa Class Code:</b>	B
<b>Pollutant Code:</b>	SO2	<b>Epa Compli Status:</b>	9
<b>Chemical Abstract Service Nmbr:</b>			
<b>Air Program Code Subparts:</b>			
<b>Air Program Code Ref:</b>	NESHAP		
<b>Epa Classification Code Ref:</b>	Potential uncontrolled emissions <100 tons/year		
<b>Epa Compliance Status Ref:</b>	In Compliance - Shut Down		
<b>Pollutant Code Ref:</b>			
<b>Pollutant Classification Ref:</b>	Potential uncontrolled emissions <100 tons/year		
<b>Pollutant Complian Status Ref:</b>	In Compliance - Shut Down		

**Air Program**

<b>Plant ID:</b>	1009844	<b>Poll Classificatn:</b>	B
<b>Air Program Code:</b>	0	<b>Poll Compli Status:</b>	9
<b>Air Program Status:</b>	X	<b>Epa Class Code:</b>	B
<b>Pollutant Code:</b>	CO	<b>Epa Compli Status:</b>	9
<b>Chemical Abstract Service Nmbr:</b>			
<b>Air Program Code Subparts:</b>			
<b>Air Program Code Ref:</b>	SIP Source		
<b>Epa Classification Code Ref:</b>	Potential uncontrolled emissions <100 tons/year		
<b>Epa Compliance Status Ref:</b>	In Compliance - Shut Down		
<b>Pollutant Code Ref:</b>			
<b>Pollutant Classification Ref:</b>	Potential uncontrolled emissions <100 tons/year		
<b>Pollutant Complian Status Ref:</b>	In Compliance - Shut Down		

**Air Program**

<b>Plant ID:</b>	1009844	<b>Poll Classificatn:</b>	B
<b>Air Program Code:</b>	8	<b>Poll Compli Status:</b>	9
<b>Air Program Status:</b>	X	<b>Epa Class Code:</b>	B
<b>Pollutant Code:</b>	NO2	<b>Epa Compli Status:</b>	9
<b>Chemical Abstract Service Nmbr:</b>			
<b>Air Program Code Subparts:</b>			
<b>Air Program Code Ref:</b>	NESHAP		
<b>Epa Classification Code Ref:</b>	Potential uncontrolled emissions <100 tons/year		
<b>Epa Compliance Status Ref:</b>	In Compliance - Shut Down		
<b>Pollutant Code Ref:</b>			
<b>Pollutant Classification Ref:</b>	Potential uncontrolled emissions <100 tons/year		
<b>Pollutant Complian Status Ref:</b>	In Compliance - Shut Down		

**Air Program**

<b>Plant ID:</b>	1009844	<b>Poll Classificatn:</b>	B
------------------	---------	---------------------------	---

Map Key	Number of Records	Direction	Distance (mi/ft)	Elev/Diff (ft)	Site	DB
<b>Air Program Code:</b>	8				<b>Poll Compli Status:</b>	9
<b>Air Program Status:</b>	X				<b>Epa Class Code:</b>	B
<b>Pollutant Code:</b>	CO				<b>Epa Compli Status:</b>	9
<b>Chemical Abstract Service Nbr:</b>						
<b>Air Program Code Subparts:</b>						
<b>Air Program Code Ref:</b>		NESHAP				
<b>Epa Classification Code Ref:</b>		Potential uncontrolled emissions <100 tons/year				
<b>Epa Compliance Status Ref:</b>		In Compliance - Shut Down				
<b>Pollutant Code Ref:</b>						
<b>Pollutant Classification Ref:</b>		Potential uncontrolled emissions <100 tons/year				
<b>Pollutant Complian Status Ref:</b>		In Compliance - Shut Down				

**Air Program**

<b>Plant ID:</b>	1009844				<b>Poll Classificatn:</b>	B
<b>Air Program Code:</b>	V				<b>Poll Compli Status:</b>	9
<b>Air Program Status:</b>	X				<b>Epa Class Code:</b>	B
<b>Pollutant Code:</b>	SO2				<b>Epa Compli Status:</b>	9
<b>Chemical Abstract Service Nbr:</b>						
<b>Air Program Code Subparts:</b>						
<b>Air Program Code Ref:</b>		Title V Permits				
<b>Epa Classification Code Ref:</b>		Potential uncontrolled emissions <100 tons/year				
<b>Epa Compliance Status Ref:</b>		In Compliance - Shut Down				
<b>Pollutant Code Ref:</b>						
<b>Pollutant Classification Ref:</b>		Potential uncontrolled emissions <100 tons/year				
<b>Pollutant Complian Status Ref:</b>		In Compliance - Shut Down				

**Air Program**

<b>Plant ID:</b>	1009844				<b>Poll Classificatn:</b>	B
<b>Air Program Code:</b>	8				<b>Poll Compli Status:</b>	9
<b>Air Program Status:</b>	X				<b>Epa Class Code:</b>	B
<b>Pollutant Code:</b>	PT				<b>Epa Compli Status:</b>	9
<b>Chemical Abstract Service Nbr:</b>						
<b>Air Program Code Subparts:</b>						
<b>Air Program Code Ref:</b>		NESHAP				
<b>Epa Classification Code Ref:</b>		Potential uncontrolled emissions <100 tons/year				
<b>Epa Compliance Status Ref:</b>		In Compliance - Shut Down				
<b>Pollutant Code Ref:</b>						
<b>Pollutant Classification Ref:</b>		Potential uncontrolled emissions <100 tons/year				
<b>Pollutant Complian Status Ref:</b>		In Compliance - Shut Down				

**Air Program**

<b>Plant ID:</b>	1009844				<b>Poll Classificatn:</b>	B
<b>Air Program Code:</b>	V				<b>Poll Compli Status:</b>	9
<b>Air Program Status:</b>	X				<b>Epa Class Code:</b>	B
<b>Pollutant Code:</b>	CO				<b>Epa Compli Status:</b>	9

**Chemical Abstract Service**

**Nmbr:**  
**Air Program Code Subparts:**  
**Air Program Code Ref:** Title V Permits  
**Epa Classification Code Ref:** Potential uncontrolled emissions <100 tons/year  
**Epa Compliance Status Ref:** In Compliance - Shut Down  
**Pollutant Code Ref:**  
**Pollutant Classification Ref:** Potential uncontrolled emissions <100 tons/year  
**Pollutant Complian Status Ref:** In Compliance - Shut Down

**Air Program**

<b>Plant ID:</b>	1009844	<b>Poll Classificatn:</b>	B
<b>Air Program Code:</b>	8	<b>Poll Compli Status:</b>	9
<b>Air Program Status:</b>	X	<b>Epa Class Code:</b>	B
<b>Pollutant Code:</b>	VOC	<b>Epa Compli Status:</b>	9

**Chemical Abstract Service**

**Nmbr:**  
**Air Program Code Subparts:**  
**Air Program Code Ref:** NESHAP  
**Epa Classification Code Ref:** Potential uncontrolled emissions <100 tons/year  
**Epa Compliance Status Ref:** In Compliance - Shut Down  
**Pollutant Code Ref:**  
**Pollutant Classification Ref:** Potential uncontrolled emissions <100 tons/year  
**Pollutant Complian Status Ref:** In Compliance - Shut Down

**Air Program**

<b>Plant ID:</b>	1009844	<b>Poll Classificatn:</b>	B
<b>Air Program Code:</b>	V	<b>Poll Compli Status:</b>	9
<b>Air Program Status:</b>	X	<b>Epa Class Code:</b>	B
<b>Pollutant Code:</b>	PT	<b>Epa Compli Status:</b>	9

**Chemical Abstract Service**

**Nmbr:**  
**Air Program Code Subparts:**  
**Air Program Code Ref:** Title V Permits  
**Epa Classification Code Ref:** Potential uncontrolled emissions <100 tons/year  
**Epa Compliance Status Ref:** In Compliance - Shut Down  
**Pollutant Code Ref:**  
**Pollutant Classification Ref:** Potential uncontrolled emissions <100 tons/year  
**Pollutant Complian Status Ref:** In Compliance - Shut Down

**Air Program**

<b>Plant ID:</b>	1009844	<b>Poll Classificatn:</b>	C
<b>Air Program Code:</b>	8	<b>Poll Compli Status:</b>	9
<b>Air Program Status:</b>	X	<b>Epa Class Code:</b>	B
<b>Pollutant Code:</b>	PM10	<b>Epa Compli Status:</b>	9

**Chemical Abstract Service**

**Nmbr:**  
**Air Program Code Subparts:**  
**Air Program Code Ref:** NESHAP

Map Key	Number of Records	Direction	Distance (mi/ft)	Elev/Diff (ft)	Site	DB
---------	-------------------	-----------	------------------	----------------	------	----

**Epa Classification Code Ref:** Potential uncontrolled emissions <100 tons/year  
**Epa Compliance Status Ref:** In Compliance - Shut Down  
**Pollutant Code Ref:** Particulate Matter < 10 Um  
**Pollutant Classification Ref:** Class is unknown.  
**Pollutant Complian Status Ref:** In Compliance - Shut Down

**Air Program**

<b>Plant ID:</b>	1009844	<b>Poll Classificatn:</b>	B
<b>Air Program Code:</b>	V	<b>Poll Compli Status:</b>	9
<b>Air Program Status:</b>	X	<b>Epa Class Code:</b>	B
<b>Pollutant Code:</b>	NO2	<b>Epa Compli Status:</b>	9

**Chemical Abstract Service Nbr:**

**Air Program Code Subparts:**

**Air Program Code Ref:** Title V Permits  
**Epa Classification Code Ref:** Potential uncontrolled emissions <100 tons/year  
**Epa Compliance Status Ref:** In Compliance - Shut Down  
**Pollutant Code Ref:**  
**Pollutant Classification Ref:** Potential uncontrolled emissions <100 tons/year  
**Pollutant Complian Status Ref:** In Compliance - Shut Down

<a href="#">150</a>	3 of 3	WNW	0.00 / 0.00	11.86 / 1	AIR BRAKE SPECIALISTS INC 1609 N 31ST STREET TAMPA FL 33605	AFS
---------------------	--------	-----	-------------	-----------	---	-----

<b>Afs ID:</b>	1205701057	<b>Fed Reportable:</b>	No
<b>Plant ID:</b>	979612	<b>Current Hpv:</b>	
<b>Epa Region:</b>	04	<b>Loc Contrl Region:</b>	
<b>Plant County:</b>	Hillsborough	<b>Afs Gov Fac Code:</b>	0
<b>State No:</b>	12	<b>Operating Status:</b>	X
<b>Primary Sic Code:</b>	3292	<b>Epa Class Code:</b>	C
<b>Secondary Sic Code:</b>		<b>Epa Complian Stat:</b>	9
<b>Naics Code:</b>		<b>State Comp Status:</b>	9
<b>Afs Gov Facility Des:</b>	PRIVATELY OWNED/OPERATED		
<b>Operating Status Def:</b>	Permanently Closed		
<b>Epa Classification Des:</b>	Class is unknown.		
<b>Epa Compliance Status:</b>	In Compliance - Shut Down		
<b>State Compliance Status:</b>	In Compliance - Shut Down		

**Historical Compliance - Air Program Level**

**Air Program Code:** V  
**Air Program Code Ref:** Title V Permits  
**Historical Compliance Date:** 1301, 1302, 1303, 1304, 1401, 1402, 1403  
**Historical Compliance Status:** 9  
**Historical Compliance Stat Ref:** In Compliance - Shut Down

**Historical Compliance - Air Program Level**

**Air Program Code:** V

Map Key	Number of Records	Direction	Distance (mi/ft)	Elev/Diff (ft)	Site	DB
---------	-------------------	-----------	------------------	----------------	------	----

**Air Program Code Ref:** Title V Permits  
**Historical Compliance Date:** 0604, 0701, 0702, 0703, 0704, 0801, 0802, 0803, 0804, 0901, 0902, 0903, 0904, 1001, 1002, 1003, 1004, 1101, 1102, 1103, 1104, 1201, 1202, 1203, 1204  
**Historical Compliance Status:** P  
**Historical Compliance Stat Ref:** Present, See Other Program(s)

**Air Program**

<b>Plant ID:</b>	979612	<b>Poll Classificatn:</b>	C
<b>Air Program Code:</b>	V	<b>Poll Compli Status:</b>	9
<b>Air Program Status:</b>	X	<b>Epa Class Code:</b>	C
<b>Pollutant Code:</b>	FACIL	<b>Epa Compli Status:</b>	9

**Chemical Abstract Service Nbr:**

**Air Program Code Subparts:**  
**Air Program Code Ref:** Title V Permits  
**Epa Classification Code Ref:** Class is unknown.  
**Epa Compliance Status Ref:** In Compliance - Shut Down  
**Pollutant Code Ref:**  
**Pollutant Classification Ref:** Class is unknown.  
**Pollutant Complian Status Ref:** In Compliance - Shut Down

<a href="#">151</a>	1 of 1	WNW	0.00 / 0.00	9.15 / -2	3005 East 4th Avenue TAMPA FL	SPILLS
---------------------	--------	-----	-------------	-----------	----------------------------------	--------

<b>Incident No:</b>	48289	<b>Incident Date:</b>	01/02/2013
<b>Incident Type:</b>	Inland	<b>County:</b>	Hillsborough

**Spill Details**

<b>Incident Status:</b>		<b>Criminal Indicator:</b>	
<b>Incident Party Type:</b>		<b>Hurricane Indicator:</b>	
<b>Incident Party Name:</b>		<b>Description:</b>	
<b>Pollutant Name:</b>	Kerosene	<b>On Scene Response:</b>	
<b>Pollutant Category:</b>			
<b>Pollutant Actual Volume:</b>	250		
<b>Pollutant Unit Measure:</b>	gallon		

<a href="#">152</a>	1 of 1	WNW	0.00 / 0.00	15.90 / 5	3101 East 7th Avenue TAMPA FL	SPILLS
---------------------	--------	-----	-------------	-----------	----------------------------------	--------

<b>Incident No:</b>	12009	<b>Incident Date:</b>	03/28/2001
<b>Incident Type:</b>	Inland	<b>County:</b>	Hillsborough

**Spill Details**

<b>Incident Status:</b>		<b>Criminal Indicator:</b>	
<b>Incident Party Type:</b>		<b>Hurricane Indicator:</b>	
<b>Incident Party Name:</b>		<b>Description:</b>	Abandoned Containers
<b>Pollutant Name:</b>	Waste oil	<b>On Scene Response:</b>	
<b>Pollutant Category:</b>			



Map Key	Number of Records	Direction	Distance (mi/ft)	Elev/Diff (ft)	Site	DB
<b>Pollutant Actual Volume:</b>		5				
<b>Pollutant Unit Measure:</b>		gallon				

<a href="#">153</a>	1 of 2	WNW	0.00 / 0.00	15.90 / 5	GARY SERVICE STATION 3102 E 7TH AVE TAMPA FL 33605	UST
---------------------	--------	-----	-------------	-----------	--	-----

<b>Facility ID:</b>	9600870	<b>County:</b>	HILLSBOROUGH
<b>Facility Status:</b>	CLOSED	<b>Lat/Long Method:</b>	ADDM
<b>Facility Type:</b>	A	<b>Lat DD:</b>	27
<b>Type Desc:</b>	Retail Station	<b>Lat MM:</b>	57
<b>Facility Phone:</b>		<b>Lat SS:</b>	37.213
<b>Dep Co:</b>	P	<b>Long DD:</b>	82
<b>Owner ID:</b>		<b>Long MM:</b>	25
<b>Owner Phone:</b>		<b>Long SS:</b>	30.454
<b>Owner:</b>			
<b>Owner Address1:</b>			
<b>Owner Address2:</b>			
<b>Owner City:</b>			
<b>Owner State:</b>			
<b>Owner Zip 5:</b>			
<b>Contact:</b>			
<b>Source:</b>	Tank Facility - All Locations and Tank Information		
<b>Oculus Docs Inventory URL:</b>	<a href="https://erisservice7.ecologeris.com/ErisExt/flo/ocure.ashx?ID=9600870&amp;CAT=11">https://erisservice7.ecologeris.com/ErisExt/flo/ocure.ashx?ID=9600870&amp;CAT=11</a>		
<b>Information Portal Fac URL:</b>	<a href="http://prodenv.dep.state.fl.us/DepNexus/public/facilitysearch?pagination=true&amp;facility.id=9600870">http://prodenv.dep.state.fl.us/DepNexus/public/facilitysearch?pagination=true&amp;facility.id=9600870</a>		
<b>Information Portal Doc URL:</b>	<a href="http://prodenv.dep.state.fl.us/DepNexus/public/electronic-documents/9600870/facility!search">http://prodenv.dep.state.fl.us/DepNexus/public/electronic-documents/9600870/facility!search</a>		

**Tank Information**

<b>Tank ID:</b>	4	<b>Capacity:</b>	1000
<b>Tank Status:</b>	B - REMOVED FROM SITE	<b>Substance:</b>	Y - Unknown/Not Reported
<b>Status Date:</b>	01-SEP-1995	<b>Placement:</b>	UNDERGROUND
<b>Installation Date:</b>		<b>Tank Vessel Indic:</b>	TANK
<b>Tank Desc:</b>			

**Tank Information**

<b>Tank ID:</b>	3	<b>Capacity:</b>	1000
<b>Tank Status:</b>	B - REMOVED FROM SITE	<b>Substance:</b>	Y - Unknown/Not Reported
<b>Status Date:</b>	01-SEP-1995	<b>Placement:</b>	UNDERGROUND
<b>Installation Date:</b>		<b>Tank Vessel Indic:</b>	TANK
<b>Tank Desc:</b>			

**Tank Information**

<b>Tank ID:</b>	5	<b>Capacity:</b>	300
<b>Tank Status:</b>	B - REMOVED FROM SITE	<b>Substance:</b>	Y - Unknown/Not Reported
<b>Status Date:</b>	01-SEP-1995	<b>Placement:</b>	UNDERGROUND
<b>Installation Date:</b>		<b>Tank Vessel Indic:</b>	TANK
<b>Tank Desc:</b>			

Map Key	Number of Records	Direction	Distance (mi/ft)	Elev/Diff (ft)	Site	DB
---------	-------------------	-----------	------------------	----------------	------	----

**Tank Information**

<b>Tank ID:</b>	2	<b>Capacity:</b>	1000
<b>Tank Status:</b>	B - REMOVED FROM SITE	<b>Substance:</b>	Y - Unknown/Not Reported
<b>Status Date:</b>	01-SEP-1995	<b>Placement:</b>	UNDERGROUND
<b>Installation Date:</b>		<b>Tank Vessel Indic:</b>	TANK
<b>Tank Desc:</b>			

**Tank Information**

<b>Tank ID:</b>	1	<b>Capacity:</b>	4000
<b>Tank Status:</b>	B - REMOVED FROM SITE	<b>Substance:</b>	Y - Unknown/Not Reported
<b>Status Date:</b>	01-SEP-1995	<b>Placement:</b>	UNDERGROUND
<b>Installation Date:</b>		<b>Tank Vessel Indic:</b>	TANK
<b>Tank Desc:</b>			

<a href="#">153</a>	2 of 2	WNW	0.00 / 0.00	15.90 / 5	GARY SERVICE STATION 3102 E 7TH AVE TAMPA FL 33605	STCS
---------------------	--------	-----	-------------	-----------	--	------

<b>Facility ID:</b>	9600870	<b>Zip5 (Open Data):</b>	33605
<b>Type:</b>	A - Retail Station	<b>CountyID(OpenData):</b>	29
<b>Status:</b>	Closed	<b>County (Open Data):</b>	HILLSBOROUGH
<b>County:</b>	HILLSBOROUGH	<b>Contam (Map):</b>	
<b>Fac Stat(OpenData):</b>	CLOSED	<b>Fac Type (Map):</b>	Retail Station
<b>Fac Code(OpenData):</b>	A	<b>Fac Stat (Map):</b>	CLOSED
<b>Fac Type(OpenData):</b>	Retail Station	<b>Status (Map):</b>	REVIEWED
<b>Clnup Cd(OpenData):</b>		<b>City (Map):</b>	TAMPA
<b>Clnup Dt(OpenData):</b>		<b>County (Map):</b>	29
<b>Status (Open Data):</b>	REVIEWED	<b>Zip5 (Map):</b>	33605
<b>City (Open Data):</b>	TAMPA	<b>Zip4 (Map):</b>	4208
<b>Fac Name(Open Data):</b>	GARY SERVICE STATION		
<b>Address (Open Data):</b>	3102 E 7TH AVE		
<b>Fac Cleanup Stat(Open Data):</b>			
<b>Name (Map):</b>	GARY SERVICE STATION		
<b>Address (Map):</b>	3102 E 7TH AVE		

**FDEP Storage Tank Monitoring Open Data Details**

<b>Object ID:</b>	51232	<b>Map Src:</b>	1999 doqs
<b>X:</b>	-82.4251342258937	<b>Map Scale:</b>	5000
<b>Y:</b>	27.9603394259065	<b>Elevation:</b>	
<b>Regulated:</b>	NO	<b>EI Datum:</b>	
<b>Col Meth:</b>	ADDM	<b>EI Resolut:</b>	
<b>Col Name:</b>	INITIAL LOAD	<b>EI Units:</b>	
<b>Col Date:</b>		<b>ALB East:</b>	554630.46
<b>Col Prog:</b>	TANKS-PETROLEUM CONTAMINATION	<b>ALB North:</b>	440378.3
<b>Ver Meth:</b>	DPHO	<b>Loc ID:</b>	50083
<b>Ver Name:</b>	CALTA_H	<b>Lat DD:</b>	27

<b>Map Key</b>	<b>Number of Records</b>	<b>Direction</b>	<b>Distance (mi/ft)</b>	<b>Elev/Diff (ft)</b>	<b>Site</b>	<b>DB</b>
<b>Ver Prog:</b>		TANKS-PETROLEUM CONTAMINATION		<b>Lat MM:</b>	57	
<b>Ver Date:</b>		2004/08/27 15:35:16+00		<b>Lat SS:</b>		
<b>OOIC:</b>		FACILITY		<b>Long DD:</b>	82	
<b>Rel Feat:</b>		EXACT		<b>Long MM:</b>	25	
<b>Datum:</b>				<b>Long SS:</b>		
<b>Coord Acc:</b>	4					
<b>Col Aff:</b>						
<b>Ver Aff:</b>		FLORIDA DEPARTMENT OF ENVIRONMENTAL PROTECTION				
<b>Direct:</b>						
<b>Documents:</b>		<a href="https://prodenv.dep.state.fl.us/DepNexus/public/electronic-documents/9600870/gis-facility!search">https://prodenv.dep.state.fl.us/DepNexus/public/electronic-documents/9600870/gis-facility!search</a>				

**FDEP Open Data - Storage Tank Contamination Monitoring (STCM)**

<b>Loc ID:</b>	50083	<b>Rel Feat:</b>	EXACT
<b>Site Type:</b>	Retail Station	<b>EI Datum:</b>	
<b>Contam Ind:</b>		<b>EI Resolut:</b>	
<b>Phone:</b>		<b>EI Units:</b>	
<b>Operator:</b>		<b>Map Src:</b>	1999 doqs
<b>Next action:</b>		<b>Map Scale:</b>	5000
<b>Fin Respon:</b>		<b>Coord Acc:</b>	4
<b>Office:</b>	SWD	<b>Alb East:</b>	554630.46
<b>OOIC:</b>	FACILITY	<b>Alb North:</b>	440378.3
<b>Col Meth:</b>	ADDM	<b>Datum:</b>	
<b>Col Name:</b>	INITIAL LOAD	<b>Elevation:</b>	
<b>Col Date:</b>		<b>Lat DD:</b>	27
<b>Col Prog:</b>	TANKS-PETROLEUM CONTAMINATION	<b>Lat MM:</b>	57
<b>Ver Meth:</b>	DPHO	<b>Lat SS:</b>	
<b>Ver Name:</b>	CALTA_H	<b>Long DD:</b>	82
<b>Ver Prog:</b>	TANKS-PETROLEUM CONTAMINATION	<b>Long MM:</b>	25
<b>Ver Date:</b>	8/27/2004	<b>Long SS:</b>	
<b>Object ID:</b>	50083		
<b>Col Aff:</b>			
<b>Ver Aff:</b>		FLORIDA DEPARTMENT OF ENVIRONMENTAL PROTECTION	
<b>Documents:</b>		<a href="https://prodenv.dep.state.fl.us/DepNexus/public/electronic-documents/9600870/gis-facility!search">https://prodenv.dep.state.fl.us/DepNexus/public/electronic-documents/9600870/gis-facility!search</a>	

**FDEP - Storage Tank Contamination Monitoring (STCM) Details**

<b>Name:</b>	Gary Service Station 3102 E 7th Ave Tampa, FL 33605- 4208
<b>LL Method:</b>	ADDM - Address Matching
<b>Account Owner:</b>	
<b>Contact:</b>	
<b>Phone:</b>	
<b>District:</b>	SWD
<b>County 1:</b>	29 - Hillsborough
<b>Latitude:</b>	27:57:37.2033
<b>Longitude:</b>	82:25:30.4710

**FDEP - Registered Tanks from Storage Tank Contamination Monitoring (STCM) Details**

<b>Map Key</b>	<b>Number of Records</b>	<b>Direction</b>	<b>Distance (mi/ft)</b>	<b>Elev/Diff (ft)</b>	<b>Site</b>	<b>DB</b>
----------------	--------------------------	------------------	-------------------------	-----------------------	-------------	-----------

**Tank No:** 3  
**Size:** 1000  
**Content:** Unknown/Not Reported  
**Installed:**  
**Placement:** UNDER  
**Status:** Removed from Site  
**Construction:**  
**Piping:**  
**Monitoring:**

**FDEP - Registered Tanks from Storage Tank Contamination Monitoring (STCM) Details**

**Tank No:** 5  
**Size:** 300  
**Content:** Unknown/Not Reported  
**Installed:**  
**Placement:** UNDER  
**Status:** Removed from Site  
**Construction:**  
**Piping:**  
**Monitoring:**

**FDEP - Registered Tanks from Storage Tank Contamination Monitoring (STCM) Details**

**Tank No:** 1  
**Size:** 4000  
**Content:** Unknown/Not Reported  
**Installed:**  
**Placement:** UNDER  
**Status:** Removed from Site  
**Construction:**  
**Piping:**  
**Monitoring:**

**FDEP - Registered Tanks from Storage Tank Contamination Monitoring (STCM) Details**

**Tank No:** 4  
**Size:** 1000  
**Content:** Unknown/Not Reported  
**Installed:**  
**Placement:** UNDER  
**Status:** Removed from Site  
**Construction:**  
**Piping:**  
**Monitoring:**

**FDEP - Registered Tanks from Storage Tank Contamination Monitoring (STCM) Details**

Map Key	Number of Records	Direction	Distance (mi/ft)	Elev/Diff (ft)	Site	DB
<b>Tank No:</b>		2				
<b>Size:</b>		1000				
<b>Content:</b>		Unknown/Not Reported				
<b>Installed:</b>						
<b>Placement:</b>		UNDER				
<b>Status:</b>		Removed from Site				
<b>Construction:</b>						
<b>Piping:</b>						
<b>Monitoring:</b>						

<a href="#">154</a>	1 of 1	SE	0.00 / 0.00	11.11 / 0	CSX TRANSPORTATION INC PROPERTY 3005 E 4TH ST TAMPA FL 33605	INST
<b>Facility ID No:</b>	STCM-9813504			<b>Horizontal Referen:</b>	HARN	
<b>Site ID:</b>	ERIC_7344			<b>CMC2 Coord Meth ID:</b>	CSUR	
<b>Boundary Key:</b>	1180			<b>PC2 Proximity ID:</b>	EXACT	
<b>OIC Obj Inter ID:</b>	SWIM			<b>Site ZIP4:</b>	0	
<b>VSC1 Verif Stat ID:</b>	REVIEWED			<b>Create User Name:</b>	ERIC_INIT_ICR_LOAD	
<b>Control ID:</b>	IC-884			<b>Create Date/Time:</b>	November 29,2018	
<b>Begin Date:</b>	November 21,2014			<b>Modify User Name:</b>		
<b>End Date:</b>				<b>Modify Date/Time:</b>		
<b>Previous Publish?:</b>	Yes			<b>Collector User Nm:</b>	ERIC_INIT_ICR_LOAD	
<b>Site WMD:</b>	SWFWMD			<b>Collection Date:</b>	November 29,2018	
<b>Site Prog Type Key:</b>	PETROLEUM			<b>Verifier User Name:</b>		
<b>Site Dep Office:</b>	SWD			<b>Verification Date:</b>		
<b>Site Name:</b>	CSX TRANSPORTATION INC PROPERTY					
<b>Site Managing Progr:</b>	Petroleum Restoration Program					
<b>Control Name:</b>	CSX TRANSPORTATION INC PROPERTY					
<b>Mechanism Counties:</b>	Hillsborough					
<b>Mechanism Category:</b>	LSSI NFA Orders					
<b>Mechanism Types:</b>	LSSI NFA Order					
<b>Mechanism Book No:</b>	NA					
<b>Mechanism Page No:</b>	NA					
<b>Mechanism Instr No:</b>						
<b>Mechanism Effec Dt:</b>	21-NOV-14					
<b>Contaminated Media:</b>	Groundwater					
<b>Contaminations:</b>	Petroleum (Includes BTEX and MTBE)-Legacy					
<b>Engineering Controls:</b>	None					
<b>Restrictions:</b>	LSSI					
<b>Site Documents:</b>	<a href="https://prodenv.dep.state.fl.us/DepNexus/public/electronic-documents/ERIC_7344/gis-facility!search">https://prodenv.dep.state.fl.us/DepNexus/public/electronic-documents/ERIC_7344/gis-facility!search</a>					
<b>Description:</b>	LSSI NFA ORDER					
<b>Comments:</b>	Limited groundwater (GW) assessment completed under LSSI Program. Minimal on-site contamination levels met LSSI NFA criteria. Do not use GW for drinking water or irrigation. For clarification, contact DEP LSSI Coordinator.					

<a href="#">155</a>	1 of 5	WNW	0.00 / 0.00	6.48 / -5	BULKMATIC TRANSPORTATION INC 1101 N 28TH ST TAMPA FL 33605	AST
<b>Facility ID:</b>	8625468			<b>County:</b>	HILLSBOROUGH	

Map Key	Number of Records	Direction	Distance (mi/ft)	Elev/Diff (ft)	Site	DB
---------	-------------------	-----------	------------------	----------------	------	----

<b>Facility Status:</b>	OPEN				<b>Lat/Long Method:</b>	AGPS
<b>Facility Type:</b>	C				<b>Lat DD:</b>	27
<b>Type Desc:</b>	Fuel user/Non-retail				<b>Lat MM:</b>	57
<b>Facility Phone:</b>	8132426771				<b>Lat SS:</b>	5
<b>Dep Co:</b>	P				<b>Long DD:</b>	82
<b>Owner ID:</b>	53934				<b>Long MM:</b>	25
<b>Owner Phone:</b>	8132426771				<b>Long SS:</b>	42
<b>Owner:</b>	BULKMATIC TRANSPORTATION INC-LEASEE					
<b>Owner Address1:</b>	1101 N 28TH ST					
<b>Owner Address2:</b>	ATTN: STORAGE TANK REGIS (P Morandell)					
<b>Owner City:</b>	Tampa					
<b>Owner State:</b>	FL					
<b>Owner Zip 5:</b>	33605					
<b>Contact:</b>	Paul Morandell					
<b>Data Source:</b>	Tank Facility - All Locations and Tank Information; Tank Facility - All Locations and Owner Information					
<b>Oculus Docs Inventory URL:</b>	<a href="https://eriservice7.ecologeris.com/ErisExt/flo/ocure.ashx?ID=8625468&amp;CAT=11">https://eriservice7.ecologeris.com/ErisExt/flo/ocure.ashx?ID=8625468&amp;CAT=11</a>					
<b>Information Portal Fac URL:</b>	<a href="http://prodenv.dep.state.fl.us/DepNexus/public/facilitysearch?pagination=true&amp;facility.id=8625468">http://prodenv.dep.state.fl.us/DepNexus/public/facilitysearch?pagination=true&amp;facility.id=8625468</a>					
<b>Information Portal Doc URL:</b>	<a href="http://prodenv.dep.state.fl.us/DepNexus/public/electronic-documents/8625468/facility!search">http://prodenv.dep.state.fl.us/DepNexus/public/electronic-documents/8625468/facility!search</a>					

**Tank Information**

<b>Tank ID:</b>	8	<b>Tank Desc:</b>	Double Walled
<b>Tank Status:</b>	U - IN SERVICE	<b>Capacity:</b>	10000
<b>Status Date:</b>	01-SEP-2002	<b>Placement:</b>	ABOVEGROUND
<b>Installation Date:</b>	01-SEP-2002	<b>Tank Vessel Indic:</b>	TANK
<b>Content Desc:</b>	D - Vehicular Diesel		

**Piping**

<b>Piping Description:</b>	K-Dispenser liners
<b>Piping Description:</b>	A-Abv, no soil contact
<b>Piping Description:</b>	B-Steel/galvanized metal
<b>Piping Description:</b>	J-Pressurized piping system

**Monitoring**

<b>Monitoring Desc:</b>	Q-Visual inspection of ASTs
<b>Monitoring Desc:</b>	4-Visual inspect dispenser liners

**Tank Construction**

<b>Constr Code:</b>	C
<b>Constr Desc:</b>	Steel
<b>Constr Code:</b>	Q

Map Key	Number of Records	Direction	Distance (mi/ft)	Elev/Diff (ft)	Site	DB
---------	-------------------	-----------	------------------	----------------	------	----

**Constr Desc:** DEP approved protection  
**Constr Code:** O  
**Constr Desc:** Tight fill  
**Constr Code:** K  
**Constr Desc:** AST containment

**Tank Information**

<b>Tank ID:</b>	7	<b>Tank Desc:</b>	Double Walled
<b>Tank Status:</b>	U - IN SERVICE	<b>Capacity:</b>	10000
<b>Status Date:</b>	01-SEP-2002	<b>Placement:</b>	ABOVEGROUND
<b>Installation Date:</b>	01-SEP-2002	<b>Tank Vessel Indic:</b>	TANK
<b>Content Desc:</b>	D - Vehicular Diesel		

**Piping**

**Piping Description:** A-Abv, no soil contact  
**Piping Description:** B-Steel/galvanized metal  
**Piping Description:** J-Pressurized piping system  
**Piping Description:** K-Dispenser liners

**Monitoring**

**Monitoring Desc:** 4-Visual inspect dispenser liners  
**Monitoring Desc:** Q-Visual inspection of ASTs

**Tank Construction**

**Constr Code:** Q  
**Constr Desc:** DEP approved protection  
**Constr Code:** O  
**Constr Desc:** Tight fill  
**Constr Code:** C  
**Constr Desc:** Steel  
**Constr Code:** K  
**Constr Desc:** AST containment

[155](#)

2 of 5

WNW

0.00 /  
0.00

6.48 /  
-5

**BULKMATIC TRANSPORT  
COMPANY  
1101 NORTH 28 STREET**

**TIER 2**

Map Key	Number of Records	Direction	Distance (mi/ft)	Elev/Diff (ft)	Site	DB
---------	-------------------	-----------	------------------	----------------	------	----

TAMPA FL 33605

**2018 Data**

<b>Facility ID:</b>	6113271	<b>Explosive:</b>	False
<b>Filing Year:</b>	2017(Tier2)	<b>Filing Type:</b>	312
<b>CAS No:</b>	68476346	<b>Max Daily Qty:</b>	144480
<b>Solid:</b>	False	<b>Avg Daily Qty:</b>	70560
<b>Liquid:</b>	True	<b>EHS:</b>	
<b>Gas:</b>	False	<b>Below Thresholds:</b>	
<b>Pure:</b>	False	<b>Trade Secret:</b>	
<b>Mixture:</b>	True		
<b>First Submit Date:</b>	2018-02-28(Tier2)		
<b>NAICS Code:</b>	488490		
<b>Dun Bradstreet:</b>	053220711		
<b>Chemical Name:</b>	Diesel Fuel		
<b>Hazard Not Otherwise Classifie:</b>	True		
<b>Contact Name:</b>	Bulkmatic Transport Company		
<b>Contact Type:</b>	Owner / Operator		
<b>Contact Email:</b>	rchenoweth@bulkmatic.com		
<b>Contact Work Phone:</b>	219-972-7630		
<b>Contact 24 Hour Phone:</b>			
<b>Contact Mobile Phone:</b>			

**2019 Data**

<b>Facility ID:</b>	6408645	<b>Explosive:</b>	False
<b>Filing Year:</b>	2018(Tier2)	<b>Filing Type:</b>	312
<b>CAS No:</b>	68476346	<b>Max Daily Qty:</b>	138444
<b>Solid:</b>	False	<b>Avg Daily Qty:</b>	69222
<b>Liquid:</b>	True	<b>EHS:</b>	
<b>Gas:</b>	False	<b>Below Thresholds:</b>	
<b>Pure:</b>	False	<b>Trade Secret:</b>	
<b>Mixture:</b>	True		
<b>First Submit Date:</b>	2019-02-27(Tier2)		
<b>NAICS Code:</b>	488490		
<b>Dun Bradstreet:</b>	053220711		
<b>Chemical Name:</b>	Diesel Fuel		
<b>Hazard Not Otherwise Classifie:</b>	True		
<b>Contact Name:</b>	Bulkmatic Transport Company		
<b>Contact Type:</b>	Owner / Operator		
<b>Contact Email:</b>	rchenoweth@bulkmatic.com		
<b>Contact Work Phone:</b>	219-972-7630		
<b>Contact 24 Hour Phone:</b>			
<b>Contact Mobile Phone:</b>			

[155](#)

3 of 5

WNW

0.00 /  
0.00

6.48 /  
-5

**BULKMATIC, LLC**  
1101 NORTH 28 STREET  
TAMPA FL 33605

**TIER 2**



Map Key	Number of Records	Direction	Distance (mi/ft)	Elev/Diff (ft)	Site	DB
---------	-------------------	-----------	------------------	----------------	------	----

**2020 Data (Filed)**

<b>Facility ID:</b>	6689546	<b>Explosive:</b>	False
<b>Filing Year:</b>	2019(Tier2)	<b>Filing Type:</b>	312
<b>CAS No:</b>	68476346	<b>Max Daily Qty:</b>	138,444
<b>Solid:</b>	False	<b>Avg Daily Qty:</b>	69,222
<b>Liquid:</b>	True	<b>EHS:</b>	
<b>Gas:</b>	False	<b>Below Thresholds:</b>	
<b>Pure:</b>	False	<b>Trade Secret:</b>	
<b>Mixture:</b>	True		
<b>First Submit Date:</b>	2020-03-01(Tier2)		
<b>NAICS Code:</b>	488490		
<b>Dun Bradstreet Code:</b>	053220711		
<b>Chemical Name:</b>	Diesel Fuel		
<b>Hazard Not Otherwise Classifi:</b>	True		
<b>Contact Name:</b>	Bulkmatic Transport Company		
<b>Contact Type:</b>	Owner / Operator		
<b>Contact Email:</b>	rchenoweth@bulkmatic.com		
<b>Contact Work Phone:</b>	219-972-7630		
<b>Contact 24 Hour Phone:</b>			
<b>Contact Mobile Phone:</b>			

**2021 Data**

<b>Facility ID:</b>	6845913	<b>Explosive:</b>	False
<b>Filing Year:</b>	2020(Tier2)	<b>Filing Type:</b>	312
<b>CAS No:</b>	68476346	<b>Max Daily Qty:</b>	138,444
<b>Solid:</b>	False	<b>Avg Daily Qty:</b>	69,222
<b>Liquid:</b>	True	<b>EHS:</b>	
<b>Gas:</b>	False	<b>Below Thresholds:</b>	
<b>Pure:</b>	False	<b>Trade Secret:</b>	
<b>Mixture:</b>	True		
<b>First Submit Date:</b>	2021-02-28(Tier2)		
<b>NAICS Code:</b>	488490		
<b>Dun Bradstreet Code:</b>	053220711		
<b>Chemical Name:</b>	Diesel Fuel		
<b>Hazard Not Otherwise Classifie:</b>	True		
<b>Contact Name:</b>	Bulkmatic Transport Company		
<b>Contact Type:</b>	Owner / Operator		
<b>Contact Email:</b>	rchenoweth@bulkmatic.com		
<b>Contact Work Phone:</b>	219-972-7630		
<b>Contact 24 Hour Phone:</b>			
<b>Contact Mobile Phone:</b>			

**2022 Data**

<b>Facility ID:</b>	7135709	<b>Explosive:</b>	False
<b>Filing Year:</b>	2021(Tier2)	<b>Filing Type:</b>	
<b>CAS No:</b>	68476346	<b>Max Daily Qty:</b>	138,444

Map Key	Number of Records	Direction	Distance (mi/ft)	Elev/Diff (ft)	Site	DB
<b>Solid:</b>	False				<b>Avg Daily Qty:</b> 69,222	
<b>Liquid:</b>	True				<b>EHS:</b>	
<b>Gas:</b>	False				<b>Below Thresholds:</b>	
<b>Pure:</b>	False				<b>Trade Secret:</b>	
<b>Mixture:</b>	True					
<b>First Submit Date:</b>		2022-03-01(Tier2)				
<b>NAICS Code:</b>		488490				
<b>Dun Bradstreet Code:</b>		53220711				
<b>Chemical Name:</b>		Diesel Fuel				
<b>Hazard Not Otherwise Classifie:</b>		True				
<b>Contact Name:</b>		Bulkmatic Transport Company				
<b>Contact Type:</b>		Owner / Operator				
<b>Contact Email:</b>		rchenoweth@bulkmatic.com				
<b>Contact Work Phone:</b>		219-972-7630				
<b>Contact 24 Hour Phone:</b>						
<b>Contact Mobile Phone:</b>						

<a href="#">155</a>	4 of 5	WNW	0.00 / 0.00	6.48 / -5	<b>BULKMATIC TRANSPORTATION INC 1101 N 28TH ST TAMPA FL 33605</b>	UST
---------------------	--------	-----	-------------	-----------	---	-----

<b>Facility ID:</b>	8625468	<b>County:</b>	HILLSBOROUGH
<b>Facility Status:</b>	OPEN	<b>Lat/Long Method:</b>	AGPS
<b>Facility Type:</b>	C	<b>Lat DD:</b>	27
<b>Type Desc:</b>	Fuel user/Non-retail	<b>Lat MM:</b>	57
<b>Facility Phone:</b>	8132426771	<b>Lat SS:</b>	5
<b>Dep Co:</b>	P	<b>Long DD:</b>	82
<b>Owner ID:</b>	53934	<b>Long MM:</b>	25
<b>Owner Phone:</b>	8132426771	<b>Long SS:</b>	42
<b>Owner:</b>	BULKMATIC TRANSPORTATION INC-LEASEE		
<b>Owner Address1:</b>	1101 N 28TH ST		
<b>Owner Address2:</b>	ATTN: STORAGE TANK REGIS (P Morandell)		
<b>Owner City:</b>	Tampa		
<b>Owner State:</b>	FL		
<b>Owner Zip 5:</b>	33605		
<b>Contact:</b>	Paul Morandell		
<b>Source:</b>	Tank Facility - All Locations and Tank Information; Tank Facility - All Locations and Owner Information		
<b>Oculus Docs Inventory URL:</b>	<a href="https://eriservice7.ecologeris.com/ErisExt/flo/ocure.ashx?ID=8625468&amp;CAT=11">https://eriservice7.ecologeris.com/ErisExt/flo/ocure.ashx?ID=8625468&amp;CAT=11</a>		
<b>Information Portal Fac URL:</b>	<a href="http://prodenv.dep.state.fl.us/DepNexus/public/facilitysearch?pagination=true&amp;facility.id=8625468">http://prodenv.dep.state.fl.us/DepNexus/public/facilitysearch?pagination=true&amp;facility.id=8625468</a>		
<b>Information Portal Doc URL:</b>	<a href="http://prodenv.dep.state.fl.us/DepNexus/public/electronic-documents/8625468/facility!search">http://prodenv.dep.state.fl.us/DepNexus/public/electronic-documents/8625468/facility!search</a>		

**Tank Information**

<b>Tank ID:</b>	6	<b>Capacity:</b>	1000
<b>Tank Status:</b>	A - CLOSED IN PLACE	<b>Substance:</b>	Z - Other Non Regulated
<b>Status Date:</b>	31-OCT-1988	<b>Placement:</b>	UNDERGROUND
<b>Installation Date:</b>	01-AUG-1979	<b>Tank Vessel Indic:</b>	TANK
<b>Tank Desc:</b>			

**Tank Information**

Map Key	Number of Records	Direction	Distance (mi/ft)	Elev/Diff (ft)	Site	DB
---------	-------------------	-----------	------------------	----------------	------	----

<b>Tank ID:</b>	2				<b>Capacity:</b>	4000
<b>Tank Status:</b>	A - CLOSED IN PLACE				<b>Substance:</b>	D - Vehicular Diesel
<b>Status Date:</b>	31-MAY-1988				<b>Placement:</b>	UNDERGROUND
<b>Installation Date:</b>	01-OCT-1967				<b>Tank Vessel Indic:</b>	TANK
<b>Tank Desc:</b>						

**Tank Information**

<b>Tank ID:</b>	5				<b>Capacity:</b>	4000
<b>Tank Status:</b>	A - CLOSED IN PLACE				<b>Substance:</b>	D - Vehicular Diesel
<b>Status Date:</b>	31-OCT-1988				<b>Placement:</b>	UNDERGROUND
<b>Installation Date:</b>	01-MAY-1973				<b>Tank Vessel Indic:</b>	TANK
<b>Tank Desc:</b>						

**Tank Information**

<b>Tank ID:</b>	4				<b>Capacity:</b>	4000
<b>Tank Status:</b>	A - CLOSED IN PLACE				<b>Substance:</b>	D - Vehicular Diesel
<b>Status Date:</b>	31-OCT-1988				<b>Placement:</b>	UNDERGROUND
<b>Installation Date:</b>	01-SEP-1962				<b>Tank Vessel Indic:</b>	TANK
<b>Tank Desc:</b>						

**Tank Information**

<b>Tank ID:</b>	1				<b>Capacity:</b>	1000
<b>Tank Status:</b>	A - CLOSED IN PLACE				<b>Substance:</b>	B - Unleaded Gas
<b>Status Date:</b>	31-MAY-1988				<b>Placement:</b>	UNDERGROUND
<b>Installation Date:</b>	01-NOV-1981				<b>Tank Vessel Indic:</b>	TANK
<b>Tank Desc:</b>						

**Tank Information**

<b>Tank ID:</b>	3				<b>Capacity:</b>	4000
<b>Tank Status:</b>	A - CLOSED IN PLACE				<b>Substance:</b>	D - Vehicular Diesel
<b>Status Date:</b>	31-MAY-1988				<b>Placement:</b>	UNDERGROUND
<b>Installation Date:</b>	01-JUL-1961				<b>Tank Vessel Indic:</b>	TANK
<b>Tank Desc:</b>						

[155](#)

5 of 5

WNW

0.00 /  
0.00

6.48 /  
-5

**BULKMATIC TRANSPORTATION  
INC  
1101 N 28TH ST  
TAMPA FL 33605**

STCS

<b>Facility ID:</b>	8625468	<b>Zip5 (Open Data):</b>	33605
<b>Type:</b>	C - Fuel User/Non-Retail	<b>CountyID(OpenData):</b>	29
<b>Status:</b>	Open	<b>County (Open Data):</b>	HILLSBOROUGH
<b>County:</b>	HILLSBOROUGH	<b>Contam (Map):</b>	
<b>Fac Stat(OpenData):</b>	OPEN	<b>Fac Type (Map):</b>	Fuel user/Non-retail
<b>Fac Code(OpenData):</b>	C	<b>Fac Stat (Map):</b>	OPEN

Map Key	Number of Records	Direction	Distance (mi/ft)	Elev/Diff (ft)	Site	DB
<b>Fac Type(OpenData):</b>	Fuel user/Non-retail				<b>Status (Map):</b>	REVIEWED
<b>Clnup Cd(OpenData):</b>					<b>City (Map):</b>	TAMPA
<b>Clnup Dt(OpenData):</b>					<b>County (Map):</b>	29
<b>Status (Open Data):</b>	REVIEWED				<b>Zip5 (Map):</b>	33605
<b>City (Open Data):</b>	TAMPA				<b>Zip4 (Map):</b>	0
<b>Fac Name(Open Data):</b>	BULKMATIC TRANSPORTATION INC					
<b>Address (Open Data):</b>	1101 N 28TH ST					
<b>Fac Cleanup Stat(Open Data):</b>						
<b>Name (Map):</b>	BULKMATIC TRANSPORTATION INC					
<b>Address (Map):</b>	1101 N 28TH ST					

**FDEP Storage Tank Monitoring Open Data Details**

<b>Object ID:</b>	16139	<b>Map Src:</b>	1999 doqs
<b>X:</b>	-82.4272971429937	<b>Map Scale:</b>	5000
<b>Y:</b>	27.9544383418744	<b>Elevation:</b>	
<b>Regulated:</b>	YES	<b>EI Datum:</b>	
<b>Col Meth:</b>	DGPS	<b>EI Resolut:</b>	
<b>Col Name:</b>	RICCI_L	<b>EI Units:</b>	
<b>Col Date:</b>	2003/09/10 14:30:34+00	<b>ALB East:</b>	554426.01
<b>Col Prog:</b>	TANKS-PETROLEUM CONTAMINATION	<b>ALB North:</b>	439720.4
<b>Ver Meth:</b>	DPHO	<b>Loc ID:</b>	35705
<b>Ver Name:</b>	RICCI_L	<b>Lat DD:</b>	27
<b>Ver Prog:</b>	TANKS-PETROLEUM CONTAMINATION	<b>Lat MM:</b>	57
<b>Ver Date:</b>	2003/09/10 14:30:34+00	<b>Lat SS:</b>	
<b>OOIC:</b>	FACILITY	<b>Long DD:</b>	82
<b>Rel Feat:</b>	EXACT	<b>Long MM:</b>	25
<b>Datum:</b>	WGS84	<b>Long SS:</b>	
<b>Coord Acc:</b>	3		
<b>Col Aff:</b>	FLORIDA DEPARTMENT OF ENVIRONMENTAL PROTECTION		
<b>Ver Aff:</b>	FLORIDA DEPARTMENT OF ENVIRONMENTAL PROTECTION		
<b>Direct:</b>			
<b>Documents:</b>	<a href="https://prodenv.dep.state.fl.us/DepNexus/public/electronic-documents/8625468/gis-facility!search">https://prodenv.dep.state.fl.us/DepNexus/public/electronic-documents/8625468/gis-facility!search</a>		

**FDEP Open Data - Storage Tank Contamination Monitoring (STCM)**

<b>Loc ID:</b>	35705	<b>Rel Feat:</b>	EXACT
<b>Site Type:</b>	Fuel user/Non-retail	<b>EI Datum:</b>	
<b>Contam Ind:</b>		<b>EI Resolut:</b>	
<b>Phone:</b>	8132426771	<b>EI Units:</b>	
<b>Operator:</b>	Paul Morandell	<b>Map Src:</b>	1999 doqs
<b>Next action:</b>	PLACARD 15-JUN-2022	<b>Map Scale:</b>	5000
<b>Fin Respon:</b>		<b>Coord Acc:</b>	3
<b>Office:</b>	SWD	<b>Alb East:</b>	554426.01
<b>OOIC:</b>	FACILITY	<b>Alb North:</b>	439720.4
<b>Col Meth:</b>	DGPS	<b>Datum:</b>	WGS84
<b>Col Name:</b>	RICCI_L	<b>Elevation:</b>	
<b>Col Date:</b>	9/10/2003	<b>Lat DD:</b>	27
<b>Col Prog:</b>	TANKS-PETROLEUM CONTAMINATION	<b>Lat MM:</b>	57
<b>Ver Meth:</b>	DPHO	<b>Lat SS:</b>	

<b>Map Key</b>	<b>Number of Records</b>	<b>Direction</b>	<b>Distance (mi/ft)</b>	<b>Elev/Diff (ft)</b>	<b>Site</b>	<b>DB</b>
<b>Ver Name:</b>	RICCI_L			<b>Long DD:</b>	82	
<b>Ver Prog:</b>	TANKS-PETROLEUM CONTAMINATION			<b>Long MM:</b>	25	
<b>Ver Date:</b>	9/10/2003			<b>Long SS:</b>		
<b>Object ID:</b>	35705					
<b>Col Aff:</b>	FLORIDA DEPARTMENT OF ENVIRONMENTAL PROTECTION					
<b>Ver Aff:</b>	FLORIDA DEPARTMENT OF ENVIRONMENTAL PROTECTION					
<b>Documents:</b>	https://prodenv.dep.state.fl.us/DepNexus/public/electronic-documents/8625468/gis-facility!search					

**FDEP - Storage Tank Contamination Monitoring (STCM) Details**

**Name:** Bulkmatic Transportation Inc  
1101 N 28th St  
Tampa, FL 33605

**LL Method:** DGPS - Autonomous GPS

**Account Owner:** Bulkmatic Transportation Inc-Leasee

**Contact:** Paul Morandell

**Phone:** 813-242-6771

**District:** SWD

**County 1:** 29 - Hillsborough

**Latitude:** 27:57:15.9594

**Longitude:** 82:25:38.2575

**FDEP - Registered Tanks from Storage Tank Contamination Monitoring (STCM) Details**

**Tank No:** 4

**Size:** 4000

**Content:** Vehicular Diesel

**Installed:** 09/01/1962

**Placement:** UNDER

**Status:** Closed In Place

**Construction:**

**Piping:**

**Monitoring:**

**FDEP - Registered Tanks from Storage Tank Contamination Monitoring (STCM) Details**

**Tank No:** 7

**Size:** 10000

**Content:** Vehicular Diesel

**Installed:** 09/01/2002

**Placement:** ABOVE

**Status:** In Service

**Construction:** C - Steel  
K - Ast Containment  
O - Tight Fill

**Piping:** Q - Dep Approved Protection  
A - Abv, No Soil Contact  
B - Steel/Galvanized Metal  
J - Pressurized Piping System

**Monitoring:** K - Dispenser Liners  
4 - Visual Inspect Dispenser Liners  
Q - Visual Inspection Of Asts

<b>Map Key</b>	<b>Number of Records</b>	<b>Direction</b>	<b>Distance (mi/ft)</b>	<b>Elev/Diff (ft)</b>	<b>Site</b>	<b>DB</b>
----------------	--------------------------	------------------	-------------------------	-----------------------	-------------	-----------

**FDEP - Registered Tanks from Storage Tank Contamination Monitoring (STCM) Details**

**Tank No:** 8  
**Size:** 10000  
**Content:** Vehicular Diesel  
**Installed:** 09/01/2002  
**Placement:** ABOVE  
**Status:** In Service  
**Construction:** C - Steel  
K - Ast Containment  
O - Tight Fill  
**Piping:** Q - Dep Approved Protection  
A - Abv, No Soil Contact  
B - Steel/Galvanized Metal  
J - Pressurized Piping System  
**Monitoring:** K - Dispenser Liners  
4 - Visual Inspect Dispenser Liners  
Q - Visual Inspection Of Asts

**FDEP - Registered Tanks from Storage Tank Contamination Monitoring (STCM) Details**

**Tank No:** 5  
**Size:** 4000  
**Content:** Vehicular Diesel  
**Installed:** 05/01/1973  
**Placement:** UNDER  
**Status:** Closed In Place  
**Construction:**  
**Piping:**  
**Monitoring:**

**FDEP - Registered Tanks from Storage Tank Contamination Monitoring (STCM) Details**

**Tank No:** 1  
**Size:** 1000  
**Content:** Unleaded Gas  
**Installed:** 11/01/1981  
**Placement:** UNDER  
**Status:** Closed In Place  
**Construction:**  
**Piping:**  
**Monitoring:**

**FDEP - Registered Tanks from Storage Tank Contamination Monitoring (STCM) Details**

**Tank No:** 2  
**Size:** 4000  
**Content:** Vehicular Diesel  
**Installed:** 10/01/1967  
**Placement:** UNDER

Map Key	Number of Records	Direction	Distance (mi/ft)	Elev/Diff (ft)	Site	DB
---------	-------------------	-----------	------------------	----------------	------	----

**Status:** Closed In Place  
**Construction:**  
**Piping:**  
**Monitoring:**

**FDEP - Registered Tanks from Storage Tank Contamination Monitoring (STCM) Details**

**Tank No:** 3  
**Size:** 4000  
**Content:** Vehicular Diesel  
**Installed:** 07/01/1961  
**Placement:** UNDER  
**Status:** Closed In Place  
**Construction:**  
**Piping:**  
**Monitoring:**

**FDEP - Registered Tanks from Storage Tank Contamination Monitoring (STCM) Details**

**Tank No:** 6  
**Size:** 1000  
**Content:** Other Non Regulated  
**Installed:** 08/01/1979  
**Placement:** UNDER  
**Status:** Closed In Place  
**Construction:**  
**Piping:**  
**Monitoring:**

<a href="#">156</a>	1 of 1	WNW	0.00 / 0.00	5.25 / -6	2801 E Adamo Drive TAMPA FL	SPILLS
---------------------	--------	-----	-------------	-----------	--------------------------------	--------

**Incident No:** 59994  
**Incident Type:** Inland  
**Incident Date:** 1/25/2018 10:00:00 AM  
**County:** Hillsborough

**Spill Details**

**Incident Status:** Pending-DM  
**Incident Party Type:**  
**Incident Party Name:** Local Fire Department  
**Pollutant Name:** Diesel fuel  
**Pollutant Category:**  
**Pollutant Actual Volume:** 34  
**Pollutant Unit Measure:** gallon  
**Criminal Indicator:**  
**Hurricane Indicator:**  
**Description:** Spill  
**On Scene Response:**

**Spill Details**

**Incident Status:** Pending-DM  
**Incident Party Type:**  
**Criminal Indicator:**  
**Hurricane Indicator:**

<b>Map Key</b>	<b>Number of Records</b>	<b>Direction</b>	<b>Distance (mi/ft)</b>	<b>Elev/Diff (ft)</b>	<b>Site</b>	<b>DB</b>
----------------	--------------------------	------------------	-------------------------	-----------------------	-------------	-----------

<b>Incident Party Name:</b>	Police/Sheriff				<b>Description:</b>	Fuel Leak/Overflow
<b>Pollutant Name:</b>	Diesel fuel				<b>On Scene Response:</b>	
<b>Pollutant Category:</b>						
<b>Pollutant Actual Volume:</b>	34					
<b>Pollutant Unit Measure:</b>	gallon					

**Spill Details**

<b>Incident Status:</b>	Pending-DM				<b>Criminal Indicator:</b>	
<b>Incident Party Type:</b>					<b>Hurricane Indicator:</b>	
<b>Incident Party Name:</b>	RP UNKNOWN				<b>Description:</b>	Fuel Leak/Overflow
<b>Pollutant Name:</b>	Diesel fuel				<b>On Scene Response:</b>	
<b>Pollutant Category:</b>						
<b>Pollutant Actual Volume:</b>	34					
<b>Pollutant Unit Measure:</b>	gallon					

**Spill Details**

<b>Incident Status:</b>	Pending-DM				<b>Criminal Indicator:</b>	
<b>Incident Party Type:</b>					<b>Hurricane Indicator:</b>	
<b>Incident Party Name:</b>	Florida Highway Patrol				<b>Description:</b>	Spill
<b>Pollutant Name:</b>	Diesel fuel				<b>On Scene Response:</b>	
<b>Pollutant Category:</b>						
<b>Pollutant Actual Volume:</b>	34					
<b>Pollutant Unit Measure:</b>	gallon					

**Spill Details**

<b>Incident Status:</b>	Pending-DM				<b>Criminal Indicator:</b>	
<b>Incident Party Type:</b>					<b>Hurricane Indicator:</b>	
<b>Incident Party Name:</b>	Florida Highway Patrol				<b>Description:</b>	Fuel Leak/Overflow
<b>Pollutant Name:</b>	Diesel fuel				<b>On Scene Response:</b>	
<b>Pollutant Category:</b>						
<b>Pollutant Actual Volume:</b>	34					
<b>Pollutant Unit Measure:</b>	gallon					

**Spill Details**

<b>Incident Status:</b>	Pending-DM				<b>Criminal Indicator:</b>	
<b>Incident Party Type:</b>					<b>Hurricane Indicator:</b>	
<b>Incident Party Name:</b>	Florida Highway Patrol				<b>Description:</b>	Vehicle Accident
<b>Pollutant Name:</b>	Diesel fuel				<b>On Scene Response:</b>	
<b>Pollutant Category:</b>						
<b>Pollutant Actual Volume:</b>	34					
<b>Pollutant Unit Measure:</b>	gallon					

**Spill Details**



<b>Incident Status:</b>	Pending-DM				<b>Criminal Indicator:</b>	
<b>Incident Party Type:</b>					<b>Hurricane Indicator:</b>	
<b>Incident Party Name:</b>	Hillsborough County Fire Department dispatch				<b>Description:</b>	Fuel Leak/Overflow
<b>Pollutant Name:</b>	Diesel fuel				<b>On Scene Response:</b>	
<b>Pollutant Category:</b>						
<b>Pollutant Actual Volume:</b>	34					
<b>Pollutant Unit Measure:</b>	gallon					

**Spill Details**

<b>Incident Status:</b>	Pending-DM				<b>Criminal Indicator:</b>	
<b>Incident Party Type:</b>					<b>Hurricane Indicator:</b>	
<b>Incident Party Name:</b>	Local Fire Department				<b>Description:</b>	Fuel Leak/Overflow
<b>Pollutant Name:</b>	Diesel fuel				<b>On Scene Response:</b>	
<b>Pollutant Category:</b>						
<b>Pollutant Actual Volume:</b>	34					
<b>Pollutant Unit Measure:</b>	gallon					

**Spill Details**

<b>Incident Status:</b>	Pending-DM				<b>Criminal Indicator:</b>	
<b>Incident Party Type:</b>					<b>Hurricane Indicator:</b>	
<b>Incident Party Name:</b>	RP UNKNOWN				<b>Description:</b>	Spill
<b>Pollutant Name:</b>	Diesel fuel				<b>On Scene Response:</b>	
<b>Pollutant Category:</b>						
<b>Pollutant Actual Volume:</b>	34					
<b>Pollutant Unit Measure:</b>	gallon					

**Spill Details**

<b>Incident Status:</b>	Pending-DM				<b>Criminal Indicator:</b>	
<b>Incident Party Type:</b>					<b>Hurricane Indicator:</b>	
<b>Incident Party Name:</b>	Police/Sheriff				<b>Description:</b>	Spill
<b>Pollutant Name:</b>	Diesel fuel				<b>On Scene Response:</b>	
<b>Pollutant Category:</b>						
<b>Pollutant Actual Volume:</b>	34					
<b>Pollutant Unit Measure:</b>	gallon					

**Spill Details**

<b>Incident Status:</b>	Pending-DM				<b>Criminal Indicator:</b>	
<b>Incident Party Type:</b>					<b>Hurricane Indicator:</b>	
<b>Incident Party Name:</b>	Hillsborough County Fire Department dispatch				<b>Description:</b>	Spill
<b>Pollutant Name:</b>	Diesel fuel				<b>On Scene Response:</b>	
<b>Pollutant Category:</b>						
<b>Pollutant Actual Volume:</b>	34					
<b>Pollutant Unit Measure:</b>	gallon					

Map Key	Number of Records	Direction	Distance (mi/ft)	Elev/Diff (ft)	Site	DB
---------	-------------------	-----------	------------------	----------------	------	----

**Spill Details**

<b>Incident Status:</b>	Pending-DM	<b>Criminal Indicator:</b>	
<b>Incident Party Type:</b>		<b>Hurricane Indicator:</b>	
<b>Incident Party Name:</b>	Hillsborough County Fire Department dispatch	<b>Description:</b>	Vehicle Accident
<b>Pollutant Name:</b>	Diesel fuel	<b>On Scene Response:</b>	
<b>Pollutant Category:</b>			
<b>Pollutant Actual Volume:</b>	34		
<b>Pollutant Unit Measure:</b>	gallon		

**Spill Details**

<b>Incident Status:</b>	Pending-DM	<b>Criminal Indicator:</b>	
<b>Incident Party Type:</b>		<b>Hurricane Indicator:</b>	
<b>Incident Party Name:</b>	Police/Sheriff	<b>Description:</b>	Vehicle Accident
<b>Pollutant Name:</b>	Diesel fuel	<b>On Scene Response:</b>	
<b>Pollutant Category:</b>			
<b>Pollutant Actual Volume:</b>	34		
<b>Pollutant Unit Measure:</b>	gallon		

**Spill Details**

<b>Incident Status:</b>	Pending-DM	<b>Criminal Indicator:</b>	
<b>Incident Party Type:</b>		<b>Hurricane Indicator:</b>	
<b>Incident Party Name:</b>	Local Fire Department	<b>Description:</b>	Vehicle Accident
<b>Pollutant Name:</b>	Diesel fuel	<b>On Scene Response:</b>	
<b>Pollutant Category:</b>			
<b>Pollutant Actual Volume:</b>	34		
<b>Pollutant Unit Measure:</b>	gallon		

**Spill Details**

<b>Incident Status:</b>	Pending-DM	<b>Criminal Indicator:</b>	
<b>Incident Party Type:</b>		<b>Hurricane Indicator:</b>	
<b>Incident Party Name:</b>	RP UNKNOWN	<b>Description:</b>	Vehicle Accident
<b>Pollutant Name:</b>	Diesel fuel	<b>On Scene Response:</b>	
<b>Pollutant Category:</b>			
<b>Pollutant Actual Volume:</b>	34		
<b>Pollutant Unit Measure:</b>	gallon		

[157](#)

1 of 2

SE

0.00 /  
0.00

11.11 /  
0

**METRO RECYCLING SPILL  
SOUTHEAST QUADRANT 27TH  
STREET & 2ND AVENUE  
TAMPA FL 33605**

**INST**

<b>Facility ID No:</b>	STCM-9803243	<b>Horizontal Referen:</b>	HARN
<b>Site ID:</b>	ERIC_6588	<b>CMC2 Coord Meth ID:</b>	CSUR
<b>Boundary Key:</b>	327	<b>PC2 Proximity ID:</b>	EXACT
<b>OIC Obj Inter ID:</b>	SWIM	<b>Site ZIP4:</b>	0
<b>VSC1 Verif Stat ID:</b>	REVIEWED	<b>Create User Name:</b>	ERIC_INIT_ICR_LOAD

Map Key	Number of Records	Direction	Distance (mi/ft)	Elev/Diff (ft)	Site	DB
<b>Control ID:</b>	IC-406				<b>Create Date/Time:</b> November 29,2018	
<b>Begin Date:</b>	February 14,2008				<b>Modify User Name:</b>	
<b>End Date:</b>					<b>Modify Date/Time:</b>	
<b>Previous Publish?:</b>	Yes				<b>Collector User Nm:</b> ERIC_INIT_ICR_LOAD	
<b>Site WMD:</b>	SWFWMD				<b>Collection Date:</b> November 29,2018	
<b>Site Prog Type Key:</b>	PETROLEUM				<b>Verifier User Name:</b>	
<b>Site Dep Office:</b>	SWD				<b>Verification Date:</b>	
<b>Site Name:</b>	METRO RECYCLING SPILL					
<b>Site Managing Progr:</b>	Petroleum Restoration Program					
<b>Control Name:</b>	METRO RECYCLING SPILL					
<b>Mechanism Counties:</b>	Hillsborough					
<b>Mechanism Category:</b>	Recorded ICs					
<b>Mechanism Types:</b>	Declaration of Restrictive Covenant					
<b>Mechanism Book No:</b>	18440					
<b>Mechanism Page No:</b>	1527					
<b>Mechanism Instr No:</b>						
<b>Mechanism Effec Dt:</b>	14-FEB-08					
<b>Contaminated Media:</b>	Soil					
<b>Contaminations:</b>	PAH-Polycyclic Aromatic Hydrocarbons-Legacy					
<b>Engineering Controls:</b>	Permeable cap					
<b>Restrictions:</b>	EC Maintenance-Legacy					
<b>Site Documents:</b>	https://prodenv.dep.state.fl.us/DepNexus/public/electronic-documents/ERIC_6588/gis-facility!search					
<b>Description:</b>	EC MAINTENANCE					
<b>Comments:</b>						

[157](#)

2 of 2

SE

0.00 /  
0.0011.11 /  
0

**METRO RECYCLING SPILL  
SOUTHEAST QUADRANT 27TH  
STREET & 2ND AVENUE  
TAMPA FL 33605**

ENG

<b>Facility ID No:</b>	STCM-9803243	<b>Horizontal Referen:</b>	HARN
<b>Site ID:</b>	ERIC_6588	<b>CMC2 Coord Meth ID:</b>	CSUR
<b>Boundary Key:</b>	327	<b>PC2 Proximity ID:</b>	EXACT
<b>OIC Obj Inter ID:</b>	SWIM	<b>Site ZIP4:</b>	0
<b>VSC1 Verif Stat ID:</b>	REVIEWED	<b>Create User Name:</b>	ERIC_INIT_ICR_LOAD
<b>Control ID:</b>	IC-406	<b>Create Date/Time:</b>	November 29,2018
<b>Begin Date:</b>	February 14,2008	<b>Modify User Name:</b>	
<b>End Date:</b>		<b>Modify Date/Time:</b>	
<b>Previous Publish?:</b>	Yes	<b>Collector User Nm:</b>	ERIC_INIT_ICR_LOAD
<b>Site WMD:</b>	SWFWMD	<b>Collection Date:</b>	November 29,2018
<b>Site Prog Type Key:</b>	PETROLEUM	<b>Verifier User Name:</b>	
<b>Site Dep Office:</b>	SWD	<b>Verification Date:</b>	
<b>Site Name:</b>	METRO RECYCLING SPILL		
<b>Site Managing Progr:</b>	Petroleum Restoration Program		
<b>Control Name:</b>	METRO RECYCLING SPILL		
<b>Mechanism Counties:</b>	Hillsborough		
<b>Mechanism Category:</b>	Recorded ICs		
<b>Mechanism Types:</b>	Declaration of Restrictive Covenant		
<b>Mechanism Book No:</b>	18440		
<b>Mechanism Page No:</b>	1527		
<b>Mechanism Instr No:</b>			

Map Key	Number of Records	Direction	Distance (mi/ft)	Elev/Diff (ft)	Site	DB
<b>Mechanism Effect Dt:</b>		14-FEB-08				
<b>Contaminated Media:</b>		Soil				
<b>Contaminations:</b>		PAH-Polycyclic Aromatic Hydrocarbons-Legacy				
<b>Engineering Controls:</b>		Permeable cap				
<b>Restrictions:</b>		EC Maintenance-Legacy				
<b>Site Documents:</b>		<a href="https://prodenv.dep.state.fl.us/DepNexus/public/electronic-documents/ERIC_6588/gis-facility!search">https://prodenv.dep.state.fl.us/DepNexus/public/electronic-documents/ERIC_6588/gis-facility!search</a>				
<b>Description:</b>		EC MAINTENANCE				
<b>Comments:</b>						

<a href="#">158</a>	1 of 1	WNW	0.00 / 0.00	12.86 / 2	I-4 LEE ROY SELMON EXPRESSWAY UNKNOWN TAMPA FL 33605	<a href="#">FINDS/FRS</a>
---------------------	--------	-----	-------------	-----------	--	---------------------------

<b>Registry ID:</b>	110040321130
<b>FIPS Code:</b>	FL057
<b>HUC Code:</b>	03100206
<b>Site Type Name:</b>	STATIONARY
<b>Location Description:</b>	
<b>Supplemental Location:</b>	
<b>Create Date:</b>	25-JAN-10
<b>Update Date:</b>	01-APR-16
<b>Interest Types:</b>	ICIS-NPDES NON-MAJOR, STORM WATER CONSTRUCTION
<b>SIC Codes:</b>	
<b>SIC Code Descriptions:</b>	
<b>NAICS Codes:</b>	
<b>NAICS Code Descriptions:</b>	
<b>Conveyor:</b>	ICIS
<b>Federal Facility Code:</b>	
<b>Federal Agency Name:</b>	
<b>Tribal Land Code:</b>	
<b>Tribal Land Name:</b>	
<b>Congressional Dist No:</b>	11
<b>Census Block Code:</b>	120570038001046
<b>EPA Region Code:</b>	04
<b>County Name:</b>	HILLSBOROUGH
<b>US/Mexico Border Ind:</b>	
<b>Latitude:</b>	27.959167
<b>Longitude:</b>	-82.426111
<b>Reference Point:</b>	
<b>Coord Collection Method:</b>	
<b>Accuracy Value:</b>	30
<b>Datum:</b>	NAD83
<b>Source:</b>	
<b>Facility Detail Rprt URL:</b>	<a href="https://ofmpub.epa.gov/frs_public2/fii_query_detail.disp_program_facility?p_registry_id=110040321130">https://ofmpub.epa.gov/frs_public2/fii_query_detail.disp_program_facility?p_registry_id=110040321130</a>
<b>Program Acronyms:</b>	
	NPDES:FLR10IY51

Map Key	Number of Records	Direction	Distance (mi/ft)	Elev/Diff (ft)	Site	DB
<a href="#">159</a>	1 of 2	SE	0.00 / 0.00	11.11 / 0	Florida Structural Steel 2710 EAST 5TH AVENUE TAMPA FL 33605	INST

<b>Facility ID No:</b>	FIESTA-46779	<b>Horizontal Referen:</b>	HARN
<b>Site ID:</b>	ERIC_6648	<b>CMC2 Coord Meth ID:</b>	CSUR
<b>Boundary Key:</b>	171	<b>PC2 Proximity ID:</b>	EXACT
<b>OIC Obj Inter ID:</b>	SWIM	<b>Site ZIP4:</b>	0
<b>VSC1 Verif Stat ID:</b>	REVIEWED	<b>Create User Name:</b>	ERIC_INIT_ICR_LOAD
<b>Control ID:</b>	IC-399	<b>Create Date/Time:</b>	November 29,2018
<b>Begin Date:</b>	August 26,2002	<b>Modify User Name:</b>	
<b>End Date:</b>		<b>Modify Date/Time:</b>	
<b>Previous Publish?:</b>	Yes	<b>Collector User Nm:</b>	ERIC_INIT_ICR_LOAD
<b>Site WMD:</b>	SWFWMD	<b>Collection Date:</b>	November 29,2018
<b>Site Prog Type Key:</b>	EPC BF	<b>Verifier User Name:</b>	
<b>Site Dep Office:</b>	SWD	<b>Verification Date:</b>	
<b>Site Name:</b>	FLORIDA STRUCTURAL STEEL-CsX TRANSPORTATION-YBOR		
<b>Site Managing Progr:</b>	Hillsborough EPC Brownfields		
<b>Control Name:</b>	FLORIDA STRUCTURAL STEEL-CXS TRANSPORTATION-YBOR		
<b>Mechanism Counties:</b>	Hillsborough		
<b>Mechanism Category:</b>	Recorded ICs		
<b>Mechanism Types:</b>	Declaration of Restrictive Covenant		
<b>Mechanism Book No:</b>	11883		
<b>Mechanism Page No:</b>	1052		
<b>Mechanism Instr No:</b>			
<b>Mechanism Effec Dt:</b>	26-AUG-02		
<b>Contaminated Media:</b>	Groundwater, Soil		
<b>Contaminations:</b>	Metal-Other-Legacy		
<b>Engineering Controls:</b>	None, Permeable cap		
<b>Restrictions:</b>	Digging, Groundwater Use, Land Use		
<b>Site Documents:</b>	<a href="https://prodenv.dep.state.fl.us/DepNexus/public/electronic-documents/ERIC_6648/gis-facility!search">https://prodenv.dep.state.fl.us/DepNexus/public/electronic-documents/ERIC_6648/gis-facility!search</a>		
<b>Description:</b>	DIGGING RESTRICTION GROUNDWATER USE RESTRICTION LAND USE RESTRICTION		
<b>Comments:</b>			

<a href="#">159</a>	2 of 2	SE	0.00 / 0.00	11.11 / 0	Florida Structural Steel 2710 EAST 5TH AVENUE TAMPA FL 33605	ENG
---------------------	--------	----	-------------	-----------	--	-----

<b>Facility ID No:</b>	FIESTA-46779	<b>Horizontal Referen:</b>	HARN
<b>Site ID:</b>	ERIC_6648	<b>CMC2 Coord Meth ID:</b>	CSUR
<b>Boundary Key:</b>	171	<b>PC2 Proximity ID:</b>	EXACT
<b>OIC Obj Inter ID:</b>	SWIM	<b>Site ZIP4:</b>	0
<b>VSC1 Verif Stat ID:</b>	REVIEWED	<b>Create User Name:</b>	ERIC_INIT_ICR_LOAD
<b>Control ID:</b>	IC-399	<b>Create Date/Time:</b>	November 29,2018
<b>Begin Date:</b>	August 26,2002	<b>Modify User Name:</b>	
<b>End Date:</b>		<b>Modify Date/Time:</b>	
<b>Previous Publish?:</b>	Yes	<b>Collector User Nm:</b>	ERIC_INIT_ICR_LOAD
<b>Site WMD:</b>	SWFWMD	<b>Collection Date:</b>	November 29,2018
<b>Site Prog Type Key:</b>	EPC BF	<b>Verifier User Name:</b>	
<b>Site Dep Office:</b>	SWD	<b>Verification Date:</b>	
<b>Site Name:</b>	FLORIDA STRUCTURAL STEEL-CsX TRANSPORTATION-YBOR		
<b>Site Managing Progr:</b>	Hillsborough EPC Brownfields		

Map Key	Number of Records	Direction	Distance (mi/ft)	Elev/Diff (ft)	Site	DB
<b>Control Name:</b>		FLORIDA STRUCTURAL STEEL-CXS TRANSPORTATION-YBOR				
<b>Mechanism Counties:</b>		Hillsborough				
<b>Mechanism Category:</b>		Recorded ICs				
<b>Mechanism Types:</b>		Declaration of Restrictive Covenant				
<b>Mechanism Book No:</b>		11883				
<b>Mechanism Page No:</b>		1052				
<b>Mechanism Instr No:</b>						
<b>Mechanism Effect Dt:</b>		26-AUG-02				
<b>Contaminated Media:</b>		Groundwater, Soil				
<b>Contaminations:</b>		Metal-Other-Legacy				
<b>Engineering Controls:</b>		None, Permeable cap				
<b>Restrictions:</b>		Digging, Groundwater Use, Land Use				
<b>Site Documents:</b>		https://prodenv.dep.state.fl.us/DepNexus/public/electronic-documents/ERIC_6648/gis-facility!search				
<b>Description:</b>		DIGGING RESTRICTION GROUNDWATER USE RESTRICTION LAND USE RESTRICTION				
<b>Comments:</b>						

[160](#)    1 of 2    **WNW**    0.00 / 0.00    5.28 / -6    1150 N 28TH STREET TAMPA FL    **HMIRS**

**Incident County:** HILLSBOROUGH

**HMIR Historical Reports**

<b>Report No:</b>	E-2010050108	<b>Fed DOT Agency Nm:</b>	
<b>Report Type:</b>	A hazardous material incident	<b>Fed DOT Report No:</b>	
<b>Date of Incident:</b>	05/11/2010	<b>Report Submit Src:</b>	Web
<b>Time of Incident:</b>	1100	<b>Inc Multiple Rows:</b>	No
<b>Haz Class Code:</b>	8	<b>Inc Non US State:</b>	
<b>Hazardous Class:</b>	CORROSIVE MATERIAL	<b>Mode Transport:</b>	Highway
<b>Commodity Short Nm:</b>	AMINES LIQUID CORROSIV	<b>Transport Phase:</b>	IN TRANSIT
<b>Commodity Long Nm:</b>	AMINES LIQUID CORROSIVE N.O.S. OR POLYAMINES LIQUID CORROSIVE N.O.S.	<b>Incident Occrrnce:</b>	
<b>Trade Name:</b>	ANCAMIDE 501 CURING	<b>Mat Ship Approval?:</b>	No
<b>ID No:</b>	UN2735	<b>Mat Ship Approv No:</b>	
<b>Haz Waste Ind:</b>	No	<b>Undecl Hazmat Ship?:</b>	No
<b>Haz Waste EPA No:</b>		<b>Packaging Type:</b>	Non-Bulk
<b>HMIS Tox Inhalation?:</b>	No	<b>Packing Group:</b>	III
<b>TIH Hazard Zone:</b>		<b>Carrier Reporter:</b>	UPS GROUND FREIGHT INC.
<b>Qty Released:</b>	0.078125	<b>CR Street Name:</b>	1000 SEMMES AVE
<b>Unit of Measure:</b>	Liquid - Gallon	<b>CR City:</b>	RICHMOND
<b>What Failed:</b>	161	<b>CR State:</b>	VA
<b>What Failed Desc:</b>	Weld or Seam	<b>CR Postal Code:</b>	23224-2246
<b>How Failed Code:</b>	305	<b>CR Non US State:</b>	
<b>How Failed Desc:</b>	Crushed	<b>CR Fed DOT ID:</b>	121058
<b>Failure Cause Code:</b>	519	<b>CR Hazmat Reg ID:</b>	050509553091RT
<b>Failure Cause Desc:</b>	Inadequate Blocking and Bracing	<b>CR Country:</b>	US
<b>Ident. Markings:</b>		<b>Shipper Name:</b>	EVONIK CORPORATION
<b>Cont1 Pkging Type:</b>	Drum	<b>Shipper Street Name:</b>	3305 E 26TH ST
<b>Cont1 Const Mat:</b>	Steel	<b>Shipper City:</b>	VERNON
<b>Cont1 Head Type:</b>	Removable	<b>Shipper State:</b>	CA
<b>Cont1 Pkg Capacity:</b>	55	<b>Shipper Postal:</b>	90058-4101

<b>Map Key</b>	<b>Number of Records</b>	<b>Direction</b>	<b>Distance (mi/ft)</b>	<b>Elev/Diff (ft)</b>	<b>Site</b>	<b>DB</b>
<b>C1 Capacity UOM:</b>	LGA				<b>Shipper Non US St:</b>	
<b>Cont1 Pkg Amt:</b>	55				<b>Shipper Country:</b>	US
<b>C1 Pkg Amt UOM:</b>	LGA				<b>Shipper Waybill:</b>	807693386
<b>Cont1 Pkg No:</b>	16				<b>Ship Hazmat Reg ID:</b>	
<b>C1 Pkg NO Failed:</b>	1				<b>Origin City:</b>	LOS ANGELES
<b>Cont1 Pkg Mnfctr:</b>					<b>Origin State:</b>	CALIFORNIA
<b>Cont1 Pkg Mnfct Dt:</b>					<b>Origin Postal:</b>	90023
<b>Cont1 Pkg Serial NO:</b>					<b>Origin Non US St:</b>	
<b>C1 Pkg Last Test Dt:</b>					<b>Origin Country:</b>	US
<b>C1 Test Const Mat:</b>	Steel				<b>Destination City:</b>	
<b>C1 Pkg Dsign Pres.:</b>					<b>Destination State:</b>	
<b>C1 Dsign Press UOM:</b>					<b>Destination Postal:</b>	
<b>C1 Pkg Shell Thick:</b>					<b>Destination Non US:</b>	
<b>C1 Shell Thick UOM:</b>					<b>Destination Country:</b>	
<b>C1 Head Thickness:</b>					<b>Cont2 Package Type:</b>	
<b>C1 Head Thick UOM:</b>					<b>Cont2 Const Mat:</b>	
<b>C1 Pkg Srvc Pres.:</b>					<b>Cont2 Pkg Capacity:</b>	
<b>C1 Srvc Press UOM:</b>					<b>Cont2 Capacity UOM:</b>	
<b>C1 Valve/Device Fail?:</b>	No				<b>Cont2 Pkg Amount:</b>	
<b>C1 Device Type:</b>					<b>Cont2 Pkg Amt UOM:</b>	
<b>C1 Device Mnfctr:</b>					<b>Cont2 Pkg No:</b>	
<b>C1 Device Model:</b>					<b>Cont2 Pkg No Failed:</b>	
<b>NRC No:</b>						
<b>RAM Pkg Category:</b>					<b>Haz NonHosp Public:</b>	0
<b>RAM Pkg Cert.:</b>	FALSE				<b>Haz NonHosp Old:</b>	0
<b>RAM Pkg Cert. NBR:</b>					<b>Tot Haz Non Hosp Inj:</b>	0
<b>RAM Nuclide S:</b>					<b>Total Hazmat Injuries:</b>	0
<b>RAM Transport Index:</b>					<b>Evacuation Indicator:</b>	No
<b>RAM UOM:</b>					<b>Public Evacuated:</b>	0
<b>RAM Activity Rpted:</b>					<b>Employees Evac:</b>	0
<b>RAM UOM Rpted:</b>					<b>Total Evacuated:</b>	0
<b>RAM Activity:</b>					<b>Total Evacuation Hrs:</b>	0
<b>RAM Activity UOM:</b>					<b>Major Artery Closed:</b>	No
<b>RAM Mat Safety:</b>					<b>Mjr Artery Hrs Closed:</b>	0
<b>Spillage Result:</b>	Yes				<b>Material Involved:</b>	No
<b>Fire Result:</b>	No				<b>Estimated Speed:</b>	0
<b>Explosion Result:</b>	No				<b>Weather Conditions:</b>	
<b>Water Sewer Result:</b>	No				<b>Vehicle Overturn:</b>	No
<b>Gas Dispersion:</b>	No				<b>Vehicle Left Roadway:</b>	No
<b>Environment Damage:</b>	No				<b>Passenger Aircraft:</b>	No
<b>No Release Result:</b>	No				<b>Cargo Baggage:</b>	
<b>Fire EMS Report:</b>	No				<b>Ship Non Transport:</b>	No
<b>Fire EMS EMS Report:</b>					<b>Ship Air First Flight:</b>	No
<b>Police Report:</b>	No				<b>Ship Air Subflight:</b>	No
<b>Police Report No:</b>					<b>Ship Init Transport:</b>	No
<b>In House Cleanup:</b>	Yes				<b>Ship Phase Transfer:</b>	No
<b>Other Cleanup:</b>	No				<b>Contact Name:</b>	SUSAN TRUSLOW
<b>Damage &gt; 500:</b>	Yes				<b>Contact Title:</b>	
<b>Material Loss:</b>	50				<b>Contact Business:</b>	UPS FREIGHT SERVICES INC.
<b>Carrier Damage:</b>	0				<b>Contact Street:</b>	1000 SEMMES AVE
<b>Property Damage:</b>	0				<b>Contact City:</b>	RICHMOND

Map Key	Number of Records	Direction	Distance (mi/ft)	Elev/Diff (ft)	Site	DB
Response Cost:	1000				Contact State:	VA
Remediation Cost:	1000				Contact Postal:	23224-2246
Damage Old Form:	0				Contact Non US St:	
Total Damages Amt:	2050				Contact Country:	US
Hazmat Fatality:	No				Inc. Report Prepared:	Carrier
Haz Fatal Employees:	0				HMIS Serious Incidnt:	No
Haz Fatal Respndrs:	0				HMIS Serious Fatality:	No
Haz Fatal Gen Public:	0				HMIS Serious Injury:	No
Tot Hazmat Fatalities:	0				HMIS Flight Plan:	No
Non Hazmat Fatality:	No				HMIS Serious Evacs:	No
Non Hazmat FataIs:	0				HMIS Major Artery:	No
Hazmat Injury:	No				HMIS Bulk Release:	No
Haz Hospital Empl:	0				HMIS Marine Pollutnt:	No
Haz Hospital Resp:	0				HMIS Radioactive:	No
Haz Hosp Gen Public:	0				HMIS Gen Pkg Type:	OHMIR.Ref_Container.descr_txt
Haz Hosp Old Form:	0				HMIS Container Code:	DRUM MTL
Total Haz Hosp Inj:	0				HMIS Container Desc:	Metal drum
Haz Non Hosp Empl:	0				HMIS Bulk Incident:	No
Haz Non Hosp Resp:	0				Undeclared Shipment:	No
Description of Events:	THERE WAS A SMALL DENT TWO INCHES ABOVE THE BOTTOM SEAM WHERE THE RESIN HAD LEAKED.					
Recommend Actions Taken:	CORRECTIVE ACTION TAKEN					

[160](#)

2 of 2

WNW

0.00 /  
0.00

5.28 /  
-6

1150 N 28TH STREET  
TAMPA FL

HMIRS

Incident County:

HILLSBOROUGH

HMIR Incident Reports

Report No:	E-2010050108	Fed DOT Agency Nm:	
Report Type:	A hazardous material incident	Fed DOT Report No:	
Date of Incident:	2010-05-11	Report Submit Src:	Web
Time of Incident:	1100	Inc Multiple Rows:	No
Haz Class Code:		Inc Non US State:	
Hazardous Class:	8	Mode Transport:	Highway
Commodity Short Nm:	AMINES, LIQUID, CORROSIV	Transport Phase:	In Transit
Commodity Long Nm:	AMINES, LIQUID, CORROSIVE, N.O.S. OR POLYAMINES, LIQUID, CORROSIVE, N.O.S.	Incident Occrrnce:	
Trade Name:	ANCAMIDE 501 CURING	Mat Ship Approval?:	No
ID No:	UN2735	Mat Ship Approv No:	
Haz Waste Ind:	No	Undecl Hazmat Ship?:	No
Haz Waste EPA No:		Packaging Type:	Non-Bulk
HMIS Tox Inhalation?:	No	Packing Group:	III
TIH Hazard Zone:		Carrier Reporter:	UPS GROUND FREIGHT
Qty Released:	0.078125	CR Street Name:	1000 SEMMES AVE
Unit of Measure:	Liquid - Gallon	CR City:	RICHMOND
What Failed:	161	CR State:	VA
What Failed Desc:	Weld or Seam	CR Postal Code:	23224
How Failed Code:	305	CR Non US State:	
How Failed Desc:	Crushed	CR Fed DOT ID:	121058
Failure Cause Code:	519	CR Hazmat Reg ID:	050509553091RT
Failure Cause Desc:	Inadequate Blocking and Bracing	CR Country:	US



Map Key	Number of Records	Direction	Distance (mi/ft)	Elev/Diff (ft)	Site	DB
<b>Ident. Markings:</b>				<b>Shipper Name:</b>		AIR PRODUCTS AND CHEMICALS
<b>Cont1 Pkging Type:</b>	Drum			<b>Shipper Street Name:</b>		3305 E 26TH ST
<b>Cont1 Const Mat:</b>	Steel			<b>Shipper City:</b>		LOS ANGELES
<b>Cont1 Head Type:</b>	Removable			<b>Shipper State:</b>		CA
<b>Cont1 Pkg Capacity:</b>	55			<b>Shipper Postal:</b>		90023
<b>C1 Capacity UOM:</b>	LGA			<b>Shipper Non US St:</b>		
<b>Cont1 Pkg Amt:</b>	55			<b>Shipper Country:</b>		US
<b>C1 Pkg Amt UOM:</b>	LGA			<b>Shipper Waybill:</b>		807693386
<b>Cont1 Pkg No:</b>	16			<b>Ship Hazmat Reg ID:</b>		
<b>C1 Pkg NO Failed:</b>	1			<b>Origin City:</b>		
<b>Cont1 Pkg Mnfctr:</b>				<b>Origin State:</b>		
<b>Cont1 Pkg Mnfct Dt:</b>	0-00-00 00:00:00			<b>Origin Postal:</b>		
<b>Cont1 Pkg Serial NO:</b>				<b>Origin Non US St:</b>		
<b>C1 Pkg Last Test Dt:</b>	0-00-00 00:00:00			<b>Origin Country:</b>		US
<b>C1 Test Const Mat:</b>	Steel			<b>Destination City:</b>		
<b>C1 Pkg Dsign Pres.:</b>	0			<b>Destination State:</b>		
<b>C1 Dsign Press UOM:</b>				<b>Destination Postal:</b>		
<b>C1 Pkg Shell Thick:</b>	0			<b>Destination Non US:</b>		
<b>C1 Shell Thick UOM:</b>				<b>Destination Country:</b>		
<b>C1 Head Thickness:</b>	0			<b>Cont2 Package Type:</b>		
<b>C1 Head Thick UOM:</b>				<b>Cont2 Const Mat:</b>		
<b>C1 Pkg Srvc Pres.:</b>	0			<b>Cont2 Pkg Capacity:</b>		0
<b>C1 Srvc Press UOM:</b>				<b>Cont2 Capacity UOM:</b>		
<b>C1 Valve/Device Fail?:</b>	No			<b>Cont2 Pkg Amount:</b>		0
<b>C1 Device Type:</b>				<b>Cont2 Pkg Amt UOM:</b>		
<b>C1 Device Mnfctr:</b>				<b>Cont2 Pkg No:</b>		0
<b>C1 Device Model:</b>				<b>Cont2 Pkg No Failed:</b>		0
<b>NRC No:</b>						
<b>RAM Pkg Category:</b>				<b>Haz NonHosp Public:</b>		0
<b>RAM Pkg Cert.:</b>	FALSE			<b>Haz NonHosp Old:</b>		
<b>RAM Pkg Cert. NBR:</b>				<b>Tot Haz Non Hosp Inj:</b>		
<b>RAM Nuclide S:</b>				<b>Total Hazmat Injuries:</b>		0
<b>RAM Transport Index:</b>				<b>Evacuation Indicator:</b>		No
<b>RAM UOM:</b>				<b>Public Evacuated:</b>		0
<b>RAM Activity Rpted:</b>	0			<b>Employees Evac:</b>		0
<b>RAM UOM Rpted:</b>				<b>Total Evacuated:</b>		0
<b>RAM Activity:</b>	0			<b>Total Evacuation Hrs:</b>		0
<b>RAM Activity UOM:</b>				<b>Major Artery Closed:</b>		No
<b>RAM Mat Safety:</b>				<b>Mjr Artery Hrs Closed:</b>		0
<b>Spillage Result:</b>	Yes			<b>Material Involved:</b>		No
<b>Fire Result:</b>	No			<b>Estimated Speed:</b>		0
<b>Explosion Result:</b>	No			<b>Weather Conditions:</b>		
<b>Water Sewer Result:</b>	No			<b>Vehicle Overturn:</b>		No
<b>Gas Dispersion:</b>	No			<b>Vehicle Left Roadway:</b>		No
<b>Environment Damage:</b>	No			<b>Passenger Aircraft:</b>		No
<b>No Release Result:</b>	No			<b>Cargo Baggage:</b>		
<b>Fire EMS Report:</b>	No			<b>Ship Non Transport:</b>		No
<b>Fire EMS EMS Report:</b>				<b>Ship Air First Flight:</b>		No
<b>Police Report:</b>	No			<b>Ship Air Subflight:</b>		No
<b>Police Report No:</b>				<b>Ship Init Transport:</b>		No
<b>In House Cleanup:</b>	Yes			<b>Ship Phase Transfer:</b>		No

Map Key	Number of Records	Direction	Distance (mi/ft)	Elev/Diff (ft)	Site	DB
<b>Other Cleanup:</b>	No				<b>Contact Name:</b> SUSAN TRUSLOW	
<b>Damage &gt; 500:</b>	Yes				<b>Contact Title:</b>	
<b>Material Loss:</b>	50				<b>Contact Business:</b> UPS FREIGHT	
<b>Carrier Damage:</b>	0				<b>Contact Street:</b> 1000 SEMMES AVE	
<b>Property Damage:</b>	0				<b>Contact City:</b> Richmond	
<b>Response Cost:</b>	1000				<b>Contact State:</b> VA	
<b>Remediation Cost:</b>	1000				<b>Contact Postal:</b> 23224	
<b>Damage Old Form:</b>	0				<b>Contact Non US St:</b>	
<b>Total Damages Amt:</b>	2050				<b>Contact Country:</b> US	
<b>Hazmat Fatality:</b>	No				<b>Inc. Report Prepared:</b> Carrier	
<b>Haz Fatal Employees:</b>	0				<b>HMIS Serious Incidnt:</b> No	
<b>Haz Fatal Respndrs:</b>	0				<b>HMIS Serious Fatality:</b> No	
<b>Haz Fatal Gen Public:</b>	0				<b>HMIS Serious Injury:</b> No	
<b>Tot Hazmat Fatalities:</b>	0				<b>HMIS Flight Plan:</b> No	
<b>Non Hazmat Fatality:</b>	No				<b>HMIS Serious Evacs:</b> No	
<b>Non Hazmat Fatals:</b>	0				<b>HMIS Major Artery:</b> No	
<b>Hazmat Injury:</b>	No				<b>HMIS Bulk Release:</b> No	
<b>Haz Hospital Empl:</b>	0				<b>HMIS Marine Pollutnt:</b> No	
<b>Haz Hospital Resp:</b>	0				<b>HMIS Radioactive:</b> No	
<b>Haz Hosp Gen Public:</b>	0				<b>HMIS Gen Pkg Type:</b> DRUM METAL	
<b>Haz Hosp Old Form:</b>	0				<b>HMIS Container Code:</b> DRUM MTL	
<b>Total Haz Hosp Inj:</b>	0				<b>HMIS Container Desc:</b> Metal drum	
<b>Haz Non Hosp Empl:</b>	0				<b>HMIS Bulk Incident:</b> No	
<b>Haz Non Hosp Resp:</b>	0				<b>Undeclared Shipment:</b> No	
<b>Description of Events:</b>	THERE WAS A SMALL DENT TWO INCHES ABOVE THE BOTTOM SEAM WHERE THE RESIN HAD LEAKED.					
<b>Recommend Actions Taken:</b>	CORRECTIVE ACTION TAKEN					

[161](#)

1 of 5

WNW

0.00 /  
0.0016.99 /  
6GAS KWICK INC  
3002 E 8TH AVE  
TAMPA FL 33605-4210

LST

**Facility ID:** 9601327  
**Facility Status:** CLOSED  
**Facility Type:** D - Bulk Storage Facility  
**Score:** 7  
**Score Effective Date:** 12/17/2008  
**Score when Ranked:** 10  
**Rank:** 8533  
**Operator:**  
**Prim Related Party:** 8131  
**Primary RP Role:** TANK OWNER  
**RP Begin Date:** 09/03/1996  
**Phone:**  
**Name Changed:**  
**Address Changed:** 10/30/2001  
**Section:**  
**Township:**  
**Range:**  
**District:** SWD  
**County:** HILLSBOROUGH  
**County No:** 29  
**Feature:**

**Datum:**  
**Lat DD:** 27  
**Lat MM:** 57  
**Lat SS:** 40.5517  
**Long DD:** 82  
**Long MM:** 25  
**Long SS:** 34.1627  
**Facility T (Map):** Bulk Storage Facility  
**Facility S (Map):** CLOSED  
**County (Map):** HILLSBOROUGH  
**Collection (Map):** DPHO  
**Collector (Map):** CALTA\_H  
**Collecti 1 (Map):** 8/27/2004  
**Datum (Map):** HARN  
**Rel Feat (Map):** EXACT  
**Geometry (Map):**  
**Lat DD (Map):** 27  
**Lat MM (Map):** 57  
**Lat SS (Map):**  
**Long DD (Map):** 82  
**Long MM (Map):** 25

<b>Map Key</b>	<b>Number of Records</b>	<b>Direction</b>	<b>Distance (mi/ft)</b>	<b>Elev/Diff (ft)</b>	<b>Site</b>	<b>DB</b>
<b>Method:</b>	ADDM				<b>Long SS (Map):</b>	
<b>RP Name:</b>		GAS KWICK INC				
<b>RP Address1:</b>		1302 N 19TH ST				
<b>RP Address2:</b>						
<b>RP City:</b>		TAMPA				
<b>RP State:</b>		FL				
<b>RP Zip5:</b>		33605				
<b>RP Zip4:</b>						
<b>Contact:</b>		JOHN P MYERS JR				
<b>RP Phone:</b>		(813)247-4731				
<b>RP Phone Ext.:</b>						
<b>RP Bad Addr Ind:</b>		No				
<b>Facility Name (Map):</b>		GAS KWICK INC				
<b>Address (Map):</b>		3002 E 8TH AVE				
<b>City (Map):</b>		TAMPA				
<b>Zip5 (Map):</b>		33605				
<b>Document L (Map):</b>		<a href="https://prodenv.dep.state.fl.us/DepNexus/public/electronic-documents/9601327/facility!search">https://prodenv.dep.state.fl.us/DepNexus/public/electronic-documents/9601327/facility!search</a>				
<b>Oculus Docs Inventory:</b>		<a href="https://eriservice7.ecologeris.com/ErisExt/flo/ocure.ashx?ID=9601327&amp;CAT=11">https://eriservice7.ecologeris.com/ErisExt/flo/ocure.ashx?ID=9601327&amp;CAT=11</a>				
<b>Information Portal Fac URL:</b>		<a href="http://prodenv.dep.state.fl.us/DepNexus/public/facilitysearch?pagination=true&amp;facility.id=9601327">http://prodenv.dep.state.fl.us/DepNexus/public/facilitysearch?pagination=true&amp;facility.id=9601327</a>				
<b>Information Portal Doc URL:</b>		<a href="http://prodenv.dep.state.fl.us/DepNexus/public/electronic-documents/9601327/facility!search">http://prodenv.dep.state.fl.us/DepNexus/public/electronic-documents/9601327/facility!search</a>				
<b>Source:</b>		DEP; Storage Tanks & Contamination Monitoring, Discharge Info.; FDEP Open Data, Petroleum Contamination Monitoring (PCTS) Discharges (Map)				

**Discharge Cleanup Summary**

<b>Discharge Date:</b>	06/20/1996
<b>Cleanup Required:</b>	R - CLEANUP REQUIRED
<b>Discharge Cleanup Status:</b>	RA - RA ONGOING
<b>Discharge Cleanup Stat Date:</b>	09/23/2021
<b>Eligibility Indicator:</b>	E - ELIGIBLE
<b>Site Manager:</b>	TROMER_J
<b>Site Manager End Date:</b>	03/04/2022
<b>Tank Office:</b>	PCTM5 - PETROLEUM CLEANUP TEAM 5

**Contaminated Media**

<b>Contaminated Drinking Wells:</b>	0
<b>Contaminated Mntring Wells:</b>	NO
<b>Contaminated Soil:</b>	YES
<b>Contaminated Surface Water:</b>	NO
<b>Contaminated Ground Water:</b>	NO
<b>Pollutant:</b>	D - Vehicular Diesel
<b>Other Description:</b>	
<b>Gallons Discharged:</b>	

**Contaminated Media**

<b>Contaminated Drinking Wells:</b>	0
<b>Contaminated Mntring Wells:</b>	NO
<b>Contaminated Soil:</b>	YES

Map Key	Number of Records	Direction	Distance (mi/ft)	Elev/Diff (ft)	Site	DB
Contaminated Surface Water:		NO				
Contaminated Ground Water:		NO				
Pollutant:		A - Leaded Gas				
Other Description:						
Gallons Discharged:						

**Petroleum Cleanup Program Eligibility**

Cleanup Program: A - ABANDONED TANK RESTORATION PROGRAM  
 Eligibility Status: ELIGIBLE

**Task Info**

SA Task ID:		SR Soil Treatment:	
SA Cleanup Resp:	-	SR Other Treatment:	
SA Actual Cost:		SR Alt Proc Rec:	
SA Complete Date:		RAP Task ID:	
SA Payment Date:		RAP Clean Resp ID:	-
SR Task ID:		RAP Actual Cost:	
SR Cleanup Resp:	-	RAP Complete Date:	
SR Actual Cost:		RAP Payment Date:	
SR Complete Date:		RAP Last Ord Appr:	
SR Payment Date:		RA Task ID:	
SR Oral Date:		RA Cleanup Resp:	-
SR Written Date:		RA Yrs to Complete:	
SR Soil Removal:		RA Actual Cost:	
SR Free Prod Rmvl:		Tank Office:	PCLP29 - Hillsborough County
SR Soil Ton Remove:			
SR Fund Elig Type:	-		
SA Fund Elig Type:	-		
RAP Fund Elig Type:	-		
RA Fund Elig Type:	-		
SR Alternate Procedure Status:			
SR Alt Procedure Status Dt:			
SR Alt Procedure Comment:			
SRC Action Type:	-		
SRC Submit Date:			
SRC Review Date:			
SRC Complete Status:	-		
SRC Comp Status Dt:			
SRC Issue Date:			
SRC Comments:			

**Petroleum Cleanup Funding Cap Encumbrance to Date**

FCFS: \$0.00  
 LPSPASM: \$0.00  
 SPASM: \$0.00  
 NPDES: \$0.00  
 Utility 1 Time Payments: \$0.00

<i>Map Key</i>	<i>Number of Records</i>	<i>Direction</i>	<i>Distance (mi/ft)</i>	<i>Elev/Diff (ft)</i>	<i>Site</i>	<i>DB</i>
<i>All Wo Ta Co Pos Encumbered:</i>			\$48,064.76			
<i>Wo Ta Co Pos Exclu from Cap:</i>			\$0.00			
<i>Ttl Amnt Encumbered to Date:</i>			\$48,064.76			
<i>Ttl Amnt Encumbered Towar:</i>			\$48,064.76			

**Contract**

**Contractor:** VALUE ENVIRONMENTAL SERVICES, INC.  
**Score:** 7  
**Facility Name:** GAS KWICK INC  
**Address:** 3002 E 8TH AVE  
**City:** TAMPA  
**ZIP:** 33605  
**District:** SWD  
**County ID:** 29  
**County:** HILLSBOROUGH

**Discharge Info (Map)**

<b>Discharge:</b>	47303	<b>Eligibility:</b>	ELIGIBLE
<b>Discharge 1:</b>	20-Jun-1996	<b>Eligibility 1:</b>	ATRP
<b>Discharge 2:</b>	7	<b>Report Pha:</b>	RA
<b>Discharge 3:</b>	RA	<b>Report Sub:</b>	NAM
<b>General Cl:</b>	WORK UNDERWAY	<b>Report S 1:</b>	17-Dec-2021
<b>Disch Clea:</b>	23-Sep-2021	<b>Staff Assi:</b>	
<b>Tank Offic:</b>	PETROLEUM CLEANUP TEAM 5		

**Open Discharges**

**Program:** ATRP  
**Eligibility:** ELIGIBLE  
**Elig Letter Sent:** 09/04/1996  
**Discharge Date:** 06/20/1996  
**Score:** 7  
**Facility:** GAS KWICK INC  
**Address:** 3002 E 8TH AVE  
**City:** TAMPA  
**State:** FL  
**Zip:** 33605  
**County ID:** 29  
**County:** HILLSBOROUGH

**AST UST Discharges**

<b>Dep Co:</b>	P	<b>Long SS:</b>	33.409
<b>CU Req:</b>	R	<b>CU Stat:</b>	
<b>Score:</b>	00007	<b>Stat Desc:</b>	RA ONGOING
<b>Descrip:</b>	CLEANUP REQUIRED	<b>Fac Name:</b>	GAS KWICK INC
<b>Discharge Date:</b>	20-JUN-96	<b>Fac Type:</b>	D

<b>Map Key</b>	<b>Number of Records</b>	<b>Direction</b>	<b>Distance (mi/ft)</b>	<b>Elev/Diff (ft)</b>	<b>Site</b>	<b>DB</b>	
<b>Score Date:</b>	17-DEC-2008				<b>Type Desc:</b> Bulk Storage Facility		
<b>Stat Date:</b>	23-SEP-2021				<b>Fac Addr:</b> 3002 E 8TH AVE		
<b>LL Meth:</b>	ADDM				<b>Fac City:</b> TAMPA		
<b>Lat DD:</b>	27				<b>Fac Zip:</b> 33605		
<b>Lat MM:</b>	57				<b>County:</b> 29		
<b>Lat SS:</b>	39.733				<b>Fac State:</b> CLOSED		
<b>Long DD:</b>	82				<b>Fac Phone:</b>		
<b>Long MM:</b>	25						
<b>Prg Dsec:</b>		ABANDONED TANK RESTORATION PROGRAM					

**Leaking AST Facilities**

**Placement:** AST Only  
**Substance:** Unknown/Not Reported  
**Gallons:** 15000  
**Facility Name:** GAS KWICK INC  
**Facility Address:** 3002 E 8TH AVE  
**City:** TAMPA  
**State:** FL  
**Zip:** 33605  
**County ID:** 29  
**County:** HILLSBOROUGH  
**Latitude:** 27°57'39.733"  
**Longitude:** 82°25'33.409"

**Leaking AST Facilities**

**Placement:** AST Only  
**Substance:** Unknown/Not Reported  
**Gallons:** 12000  
**Facility Name:** GAS KWICK INC  
**Facility Address:** 3002 E 8TH AVE  
**City:** TAMPA  
**State:** FL  
**Zip:** 33605  
**County ID:** 29  
**County:** HILLSBOROUGH  
**Latitude:** 27°57'39.733"  
**Longitude:** 82°25'33.409"

**Leaking AST Facilities**

**Placement:** AST Only  
**Substance:** Unknown/Not Reported  
**Gallons:** 6000  
**Facility Name:** GAS KWICK INC  
**Facility Address:** 3002 E 8TH AVE  
**City:** TAMPA  
**State:** FL  
**Zip:** 33605

Map Key	Number of Records	Direction	Distance (mi/ft)	Elev/Diff (ft)	Site	DB
---------	-------------------	-----------	------------------	----------------	------	----

**County ID:** 29  
**County:** HILLSBOROUGH  
**Latitude:** 27°57'39.733"  
**Longitude:** 82°25'33.409"

**Leaking AST Facilities**

**Placement:** AST Only  
**Substance:** Unknown/Not Reported  
**Gallons:** 30000  
**Facility Name:** GAS KWICK INC  
**Facility Address:** 3002 E 8TH AVE  
**City:** TAMPA  
**State:** FL  
**Zip:** 33605  
**County ID:** 29  
**County:** HILLSBOROUGH  
**Latitude:** 27°57'39.733"  
**Longitude:** 82°25'33.409"

**Eligible Discharges**

**Program:** ATRP  
**Current Status:** WAITING  
**Discharge Date:** 06/20/1996  
**Score:** 7  
**Facility:** GAS KWICK INC  
**Address:** 3002 E 8TH AVE  
**City:** TAMPA  
**Zip:** 33605  
**County:** HILLSBOROUGH  
**Owner:**  
**Owner Address:**  
**Owner City:**  
**Owner State:**  
**Owner Zip:**  
**Owner Phone:**  
**Owner Email:**

<a href="#">161</a>	2 of 5	WNW	0.00 / 0.00	16.99 / 6	GAS KWICK INC 3002 E 8TH AVE TAMPA FL 33605
---------------------	--------	-----	-------------	-----------	---

WELL SURVEILLANCE

<b>Facility ID:</b>	9601327	<b>County:</b>	HILLSBOROUGH
<b>Project ID:</b>	SUPER	<b>Longitude:</b>	-82.426115
<b>Req No:</b>		<b>Latitude:</b>	27.961024
<b>Loc ID:</b>	199765	<b>GPS Date:</b>	7/2/2003 0:00:00
<b>GPS ID:</b>	199765	<b>Datum:</b>	WS1984
<b>Type:</b>	PETROLEUM	<b>Software:</b>	
<b>Insp CHD:</b>	HILLSBOROUGH	<b>Streetside:</b>	
<b>HAE:</b>	6.67	<b>Agency:</b>	

Map Key	Number of Records	Direction	Distance (mi/ft)	Elev/Diff (ft)	Site	DB
---------	-------------------	-----------	------------------	----------------	------	----

**Loc Method:** DGPS - Differentially Corrected GPS  
**Insp F Name:** JIM  
**Insp L Name:** PHILLIPS  
**Comment:** VACANT LOT

<a href="#">161</a>	3 of 5	WNW	0.00 / 0.00	16.99 / 6	GAS KWICK INC 3002 E 8TH AVE TAMPA FL	DWM CONTAM
---------------------	--------	-----	-------------	-----------	---	------------

<b>Program Area:</b>		<b>Method:</b>	
<b>Site ID:</b>	9601327	<b>Datum:</b>	
<b>District:</b>	SWD	<b>Related Party ID:</b>	
<b>Site Status:</b>		<b>Primary RP Role:</b>	
<b>Facility ID:</b>		<b>RP Begin Date:</b>	
<b>Section:</b>		<b>RP Address1:</b>	
<b>Township:</b>		<b>RP Address2:</b>	
<b>County:</b>	Hillsborough	<b>RP City:</b>	
<b>Range:</b>		<b>RP State:</b>	
<b>Facility Type:</b>		<b>RP Zip5:</b>	
<b>Rank:</b>		<b>RP Zip4:</b>	
<b>Operator:</b>		<b>RP Phone:</b>	
<b>Phone:</b>		<b>RP Extension:</b>	
<b>Name Changed:</b>		<b>Rp Bad Addr Ind:</b>	
<b>Addr Changed:</b>		<b>RP Name:</b>	
<b>Contact:</b>			
<b>Facility Type:</b>	D - Bulk Storage Facility		

Program Details

<b>Facility Status:</b>		<b>Staff Assigned:</b>	
<b>Offsite Contam:</b>		<b>Priority:</b>	
<b>Priority Score:</b>		<b>Score Effective Dt:</b>	
<b>Project Coordinato:</b>		<b>Score When Ranked:</b>	
<b>Program Eligible:</b>		<b>District:</b>	
<b>Ineligible:</b>		<b>Datum:</b>	-
<b>Program Area:</b>	PETROLEUM	<b>Method:</b>	ADDM
<b>Site Manager:</b>	-	<b>Lat DD:</b>	27
<b>Discharge Date:</b>	06/20/1996	<b>Lat MM:</b>	57
<b>Discharge Eligibil:</b>	E	<b>Lat SS:</b>	
<b>Eligibility Progm:</b>	ATRP	<b>Long DD:</b>	82
<b>Cleanup Status:</b>	ON HOLD-STCM	<b>Long MM:</b>	25
<b>Closure Type:</b>	-	<b>Long SS:</b>	33.409
<b>Closure Date:</b>	-		

<a href="#">161</a>	4 of 5	WNW	0.00 / 0.00	16.99 / 6	GAS KWICK INC 3002 E 8TH AVE TAMPA FL 33605	AST
---------------------	--------	-----	-------------	-----------	---	-----

<b>Facility ID:</b>	9601327	<b>County:</b>	HILLSBOROUGH
<b>Facility Status:</b>	CLOSED	<b>Lat/Long Method:</b>	ADDM
<b>Facility Type:</b>	D	<b>Lat DD:</b>	27



Map Key	Number of Records	Direction	Distance (mi/ft)	Elev/Diff (ft)	Site	DB
---------	-------------------	-----------	------------------	----------------	------	----

<b>Type Desc:</b>	Bulk Storage Facility			<b>Lat MM:</b>	57	
<b>Facility Phone:</b>				<b>Lat SS:</b>	39.733	
<b>Dep Co:</b>	P			<b>Long DD:</b>	82	
<b>Owner ID:</b>				<b>Long MM:</b>	25	
<b>Owner Phone:</b>				<b>Long SS:</b>	33.409	
<b>Owner:</b>						
<b>Owner Address1:</b>						
<b>Owner Address2:</b>						
<b>Owner City:</b>						
<b>Owner State:</b>						
<b>Owner Zip 5:</b>						
<b>Contact:</b>						
<b>Data Source:</b>	Tank Facility - All Locations and Tank Information					
<b>Oculus Docs Inventory URL:</b>	<a href="https://eriservice7.ecologeris.com/ErisExt/flo/ocure.ashx?ID=9601327&amp;CAT=11">https://eriservice7.ecologeris.com/ErisExt/flo/ocure.ashx?ID=9601327&amp;CAT=11</a>					
<b>Information Portal Fac URL:</b>	<a href="http://prodenv.dep.state.fl.us/DepNexus/public/facilitysearch?pagination=true&amp;facility.id=9601327">http://prodenv.dep.state.fl.us/DepNexus/public/facilitysearch?pagination=true&amp;facility.id=9601327</a>					
<b>Information Portal Doc URL:</b>	<a href="http://prodenv.dep.state.fl.us/DepNexus/public/electronic-documents/9601327/facility!search">http://prodenv.dep.state.fl.us/DepNexus/public/electronic-documents/9601327/facility!search</a>					

**Tank Information**

<b>Tank ID:</b>	3			<b>Tank Desc:</b>		
<b>Tank Status:</b>	B - REMOVED FROM SITE			<b>Capacity:</b>	12000	
<b>Status Date:</b>	23-OCT-1996			<b>Placement:</b>	ABOVEGROUND	
<b>Installation Date:</b>				<b>Tank Vessel Indic:</b>	TANK	
<b>Content Desc:</b>	Y - Unknown/Not Reported					

**Tank Information**

<b>Tank ID:</b>	1			<b>Tank Desc:</b>		
<b>Tank Status:</b>	B - REMOVED FROM SITE			<b>Capacity:</b>	15000	
<b>Status Date:</b>	23-OCT-1996			<b>Placement:</b>	ABOVEGROUND	
<b>Installation Date:</b>				<b>Tank Vessel Indic:</b>	TANK	
<b>Content Desc:</b>	Y - Unknown/Not Reported					

**Tank Information**

<b>Tank ID:</b>	9			<b>Tank Desc:</b>		
<b>Tank Status:</b>	B - REMOVED FROM SITE			<b>Capacity:</b>	6000	
<b>Status Date:</b>	23-OCT-1996			<b>Placement:</b>	ABOVEGROUND	
<b>Installation Date:</b>				<b>Tank Vessel Indic:</b>	TANK	
<b>Content Desc:</b>	Y - Unknown/Not Reported					

**Tank Information**

<b>Tank ID:</b>	5			<b>Tank Desc:</b>		
<b>Tank Status:</b>	B - REMOVED FROM SITE			<b>Capacity:</b>	30000	
<b>Status Date:</b>	23-OCT-1996			<b>Placement:</b>	ABOVEGROUND	
<b>Installation Date:</b>				<b>Tank Vessel Indic:</b>	TANK	
<b>Content Desc:</b>	Y - Unknown/Not Reported					

Map Key	Number of Records	Direction	Distance (mi/ft)	Elev/Diff (ft)	Site	DB
---------	-------------------	-----------	------------------	----------------	------	----

**Tank Information**

<b>Tank ID:</b>	2	<b>Tank Desc:</b>	
<b>Tank Status:</b>	B - REMOVED FROM SITE	<b>Capacity:</b>	15000
<b>Status Date:</b>	23-OCT-1996	<b>Placement:</b>	ABOVEGROUND
<b>Installation Date:</b>		<b>Tank Vessel Indic:</b>	TANK
<b>Content Desc:</b>	Y - Unknown/Not Reported		

**Tank Information**

<b>Tank ID:</b>	7	<b>Tank Desc:</b>	
<b>Tank Status:</b>	B - REMOVED FROM SITE	<b>Capacity:</b>	15000
<b>Status Date:</b>	23-OCT-1996	<b>Placement:</b>	ABOVEGROUND
<b>Installation Date:</b>		<b>Tank Vessel Indic:</b>	TANK
<b>Content Desc:</b>	Y - Unknown/Not Reported		

**Tank Information**

<b>Tank ID:</b>	4	<b>Tank Desc:</b>	
<b>Tank Status:</b>	B - REMOVED FROM SITE	<b>Capacity:</b>	30000
<b>Status Date:</b>	23-OCT-1996	<b>Placement:</b>	ABOVEGROUND
<b>Installation Date:</b>		<b>Tank Vessel Indic:</b>	TANK
<b>Content Desc:</b>	Y - Unknown/Not Reported		

**Tank Information**

<b>Tank ID:</b>	6	<b>Tank Desc:</b>	
<b>Tank Status:</b>	B - REMOVED FROM SITE	<b>Capacity:</b>	30000
<b>Status Date:</b>	23-OCT-1996	<b>Placement:</b>	ABOVEGROUND
<b>Installation Date:</b>		<b>Tank Vessel Indic:</b>	TANK
<b>Content Desc:</b>	Y - Unknown/Not Reported		

**Tank Information**

<b>Tank ID:</b>	8	<b>Tank Desc:</b>	
<b>Tank Status:</b>	B - REMOVED FROM SITE	<b>Capacity:</b>	15000
<b>Status Date:</b>	23-OCT-1996	<b>Placement:</b>	ABOVEGROUND
<b>Installation Date:</b>		<b>Tank Vessel Indic:</b>	TANK
<b>Content Desc:</b>	Y - Unknown/Not Reported		

<a href="#">161</a>	5 of 5	WNW	0.00 / 0.00	16.99 / 6	GAS KWICK INC 3002 E 8TH AVE TAMPA FL 33605	STCS
---------------------	--------	-----	-------------	-----------	---	------

<b>Facility ID:</b>	9601327	<b>Zip5 (Open Data):</b>	33605
<b>Type:</b>	D - Bulk Storage Facility	<b>CountyID(OpenData):</b>	29
<b>Status:</b>	Closed	<b>County (Open Data):</b>	HILLSBOROUGH
<b>County:</b>	HILLSBOROUGH	<b>Contam (Map):</b>	YES
<b>Fac Stat(OpenData):</b>	CLOSED	<b>Fac Type (Map):</b>	Bulk Storage Facility

Map Key	Number of Records	Direction	Distance (mi/ft)	Elev/Diff (ft)	Site	DB
<b>Fac Code(OpenData):</b>	D				<b>Fac Stat (Map):</b>	CLOSED
<b>Fac Type(OpenData):</b>	Bulk Storage Facility				<b>Status (Map):</b>	REVIEWED
<b>Clnup Cd(OpenData):</b>	ONGO				<b>City (Map):</b>	TAMPA
<b>Clnup Dt(OpenData):</b>	2020/05/26 18:15:35+00				<b>County (Map):</b>	29
<b>Status (Open Data):</b>	REVIEWED				<b>Zip5 (Map):</b>	33605
<b>City (Open Data):</b>	TAMPA				<b>Zip4 (Map):</b>	4210
<b>Fac Name(Open Data):</b>	GAS KWICK INC					
<b>Address (Open Data):</b>	3002 E 8TH AVE					
<b>Fac Cleanup Stat(Open Data):</b>	ONGOING					
<b>Name (Map):</b>	GAS KWICK INC					
<b>Address (Map):</b>	3002 E 8TH AVE					

**FDEP Storage Tank Monitoring Open Data Details**

<b>Object ID:</b>	51437	<b>Map Src:</b>	1999 doqs
<b>X:</b>	-82.4261596984418	<b>Map Scale:</b>	2518
<b>Y:</b>	27.9612695372158	<b>Elevation:</b>	
<b>Regulated:</b>	NO	<b>EI Datum:</b>	
<b>Col Meth:</b>	DPHO	<b>EI Resolut:</b>	
<b>Col Name:</b>	CALTA_H	<b>EI Units:</b>	
<b>Col Date:</b>	2004/08/27 15:32:43+00	<b>ALB East:</b>	554528.46
<b>Col Prog:</b>	TANKS-PETROLEUM CONTAMINATION	<b>ALB North:</b>	440480.13
<b>Ver Meth:</b>	DPHO	<b>Loc ID:</b>	50540
<b>Ver Name:</b>	CALTA_H	<b>Lat DD:</b>	27
<b>Ver Prog:</b>	TANKS-PETROLEUM CONTAMINATION	<b>Lat MM:</b>	57
<b>Ver Date:</b>	2004/08/27 15:32:43+00	<b>Lat SS:</b>	
<b>OOIC:</b>	FACILITY	<b>Long DD:</b>	82
<b>Rel Feat:</b>	EXACT	<b>Long MM:</b>	25
<b>Datum:</b>	HARN	<b>Long SS:</b>	
<b>Coord Acc:</b>	4		
<b>Col Aff:</b>	FLORIDA DEPARTMENT OF ENVIRONMENTAL PROTECTION		
<b>Ver Aff:</b>	FLORIDA DEPARTMENT OF ENVIRONMENTAL PROTECTION		
<b>Direct:</b>			
<b>Documents:</b>	<a href="https://prodenv.dep.state.fl.us/DepNexus/public/electronic-documents/9601327/gis-facility!search">https://prodenv.dep.state.fl.us/DepNexus/public/electronic-documents/9601327/gis-facility!search</a>		

**FDEP Open Data - Storage Tank Contamination Monitoring (STCM)**

<b>Loc ID:</b>	50540	<b>Rel Feat:</b>	EXACT
<b>Site Type:</b>	Bulk Storage Facility	<b>EI Datum:</b>	
<b>Contam Ind:</b>		<b>EI Resolut:</b>	
<b>Phone:</b>		<b>EI Units:</b>	
<b>Operator:</b>		<b>Map Src:</b>	1999 doqs
<b>Next action:</b>		<b>Map Scale:</b>	2518
<b>Fin Respon:</b>		<b>Coord Acc:</b>	4
<b>Office:</b>	SWD	<b>Alb East:</b>	554528.46
<b>OOIC:</b>	FACILITY	<b>Alb North:</b>	440480.13
<b>Col Meth:</b>	DPHO	<b>Datum:</b>	HARN
<b>Col Name:</b>	CALTA_H	<b>Elevation:</b>	
<b>Col Date:</b>	8/27/2004	<b>Lat DD:</b>	27
<b>Col Prog:</b>	TANKS-PETROLEUM CONTAMINATION	<b>Lat MM:</b>	57

Map Key	Number of Records	Direction	Distance (mi/ft)	Elev/Diff (ft)	Site	DB
Ver Meth:	DPHO				Lat SS:	
Ver Name:	CALTA_H				Long DD:	82
Ver Prog:	TANKS-PETROLEUM CONTAMINATION				Long MM:	25
Ver Date:	8/27/2004				Long SS:	
Object ID:	50540					
Col Aff:	FLORIDA DEPARTMENT OF ENVIRONMENTAL PROTECTION					
Ver Aff:	FLORIDA DEPARTMENT OF ENVIRONMENTAL PROTECTION					
Documents:	https://prodenv.dep.state.fl.us/DepNexus/public/electronic-documents/9601327/gis-facility!search					

**FDEP - Storage Tank Contamination Monitoring (STCM) Details**

**Name:** Gas Kwick Inc  
3002 E 8th Ave  
Tampa, FL 33605- 4210

**LL Method:** DPHO - Address Matching

**Account Owner:**

**Contact:**

**Phone:**

**District:** SWD

**County 1:** 29 - Hillsborough

**Latitude:** 27:57:40.5517

**Longitude:** 82:25:34.1627

**FDEP - Registered Tanks from Storage Tank Contamination Monitoring (STCM) Details**

**Tank No:** 8

**Size:** 15000

**Content:** Unknown/Not Reported

**Installed:**

**Placement:** ABOVE

**Status:** Removed from Site

**Construction:**

**Piping:**

**Monitoring:**

**FDEP - Registered Tanks from Storage Tank Contamination Monitoring (STCM) Details**

**Tank No:** 2

**Size:** 15000

**Content:** Unknown/Not Reported

**Installed:**

**Placement:** ABOVE

**Status:** Removed from Site

**Construction:**

**Piping:**

**Monitoring:**

**FDEP - Registered Tanks from Storage Tank Contamination Monitoring (STCM) Details**

**Tank No:** 9

<b>Map Key</b>	<b>Number of Records</b>	<b>Direction</b>	<b>Distance (mi/ft)</b>	<b>Elev/Diff (ft)</b>	<b>Site</b>	<b>DB</b>
<b>Size:</b>		6000				
<b>Content:</b>		Unknown/Not Reported				
<b>Installed:</b>						
<b>Placement:</b>		ABOVE				
<b>Status:</b>		Removed from Site				
<b>Construction:</b>						
<b>Piping:</b>						
<b>Monitoring:</b>						

**FDEP - Registered Tanks from Storage Tank Contamination Monitoring (STCM) Details**

<b>Tank No:</b>	1
<b>Size:</b>	15000
<b>Content:</b>	Unknown/Not Reported
<b>Installed:</b>	
<b>Placement:</b>	ABOVE
<b>Status:</b>	Removed from Site
<b>Construction:</b>	
<b>Piping:</b>	
<b>Monitoring:</b>	

**FDEP - Registered Tanks from Storage Tank Contamination Monitoring (STCM) Details**

<b>Tank No:</b>	7
<b>Size:</b>	15000
<b>Content:</b>	Unknown/Not Reported
<b>Installed:</b>	
<b>Placement:</b>	ABOVE
<b>Status:</b>	Removed from Site
<b>Construction:</b>	
<b>Piping:</b>	
<b>Monitoring:</b>	

**FDEP - Registered Tanks from Storage Tank Contamination Monitoring (STCM) Details**

<b>Tank No:</b>	3
<b>Size:</b>	12000
<b>Content:</b>	Unknown/Not Reported
<b>Installed:</b>	
<b>Placement:</b>	ABOVE
<b>Status:</b>	Removed from Site
<b>Construction:</b>	
<b>Piping:</b>	
<b>Monitoring:</b>	

**FDEP - Registered Tanks from Storage Tank Contamination Monitoring (STCM) Details**

<b>Tank No:</b>	4
<b>Size:</b>	30000

Map Key	Number of Records	Direction	Distance (mi/ft)	Elev/Diff (ft)	Site	DB
<b>Content:</b>		Unknown/Not Reported				
<b>Installed:</b>						
<b>Placement:</b>		ABOVE				
<b>Status:</b>		Removed from Site				
<b>Construction:</b>						
<b>Piping:</b>						
<b>Monitoring:</b>						

**FDEP - Registered Tanks from Storage Tank Contamination Monitoring (STCM) Details**

<b>Tank No:</b>	6
<b>Size:</b>	30000
<b>Content:</b>	Unknown/Not Reported
<b>Installed:</b>	
<b>Placement:</b>	ABOVE
<b>Status:</b>	Removed from Site
<b>Construction:</b>	
<b>Piping:</b>	
<b>Monitoring:</b>	

**FDEP - Registered Tanks from Storage Tank Contamination Monitoring (STCM) Details**

<b>Tank No:</b>	5
<b>Size:</b>	30000
<b>Content:</b>	Unknown/Not Reported
<b>Installed:</b>	
<b>Placement:</b>	ABOVE
<b>Status:</b>	Removed from Site
<b>Construction:</b>	
<b>Piping:</b>	
<b>Monitoring:</b>	

<a href="#">162</a>	1 of 5	WNW	0.00 / 0.00	6.78 / -4	AFFILIATED OF FLORIDA INC 1102 N 28TH ST TAMPA FL 33605-6246	RCRA NON GEN
---------------------	--------	-----	-------------	-----------	--	-----------------

<b>EPA Handler ID:</b>	FLD982077984
<b>Gen Status Universe:</b>	No Report
<b>Contact Name:</b>	CHUCK TORTORICE
<b>Contact Address:</b>	PO BOX 31667 , , TAMPA , FL, 33631-3667 , US
<b>Contact Phone No and Ext:</b>	813-248-5781
<b>Contact Email:</b>	
<b>Contact Country:</b>	US
<b>County Name:</b>	HILLSBOROUGH
<b>EPA Region:</b>	04
<b>Land Type:</b>	Private
<b>Receive Date:</b>	20110929
<b>Location Latitude:</b>	27.954221
<b>Location Longitude:</b>	-82.428386

Map Key	Number of Records	Direction	Distance (mi/ft)	Elev/Diff (ft)	Site	DB
---------	-------------------	-----------	------------------	----------------	------	----

**Violation/Evaluation Summary**

**Note:** NO RECORDS: As of Sep 2022, there are no Compliance Monitoring and Enforcement (violation) records associated with this facility (EPA ID).

**Handler Summary**

**Importer Activity:** No  
**Mixed Waste Generator:** No  
**Transporter Activity:** No  
**Transfer Facility:** No  
**Onsite Burner Exemption:** No  
**Furnace Exemption:** No  
**Underground Injection Activity:** No  
**Commercial TSD:** No  
**Used Oil Transporter:** No  
**Used Oil Transfer Facility:** No  
**Used Oil Processor:** No  
**Used Oil Refiner:** No  
**Used Oil Burner:** No  
**Used Oil Market Burner:** No  
**Used Oil Spec Marketer:** No

**Hazardous Waste Handler Details**

**Sequence No:** 201109  
**Receive Date:** 20110929  
**Handler Name:** AFFILIATED OF FLORIDA INC  
**Source Type:** Implementer  
**Federal Waste Generator Code:** N  
**Generator Code Description:** Not a Generator, Verified

**Hazardous Waste Handler Details**

**Sequence No:** 198905  
**Receive Date:** 19890503  
**Handler Name:** AFFILIATED OF FLORIDA INC  
**Source Type:** Notification  
**Federal Waste Generator Code:** 2  
**Generator Code Description:** Small Quantity Generator

**Owner/Operator Details**

<b>Owner/Operator Ind:</b> Current Owner	<b>Street No:</b>
<b>Type:</b> Private	<b>Street 1:</b> PO BOX 31667
<b>Name:</b> TORTORICE CHUCK	<b>Street 2:</b>
<b>Date Became Current:</b> 19961018	<b>City:</b> TAMPA
<b>Date Ended Current:</b>	<b>State:</b> FL
<b>Phone:</b>	<b>Country:</b> US

Map Key	Number of Records	Direction	Distance (mi/ft)	Elev/Diff (ft)	Site	DB
<b>Source Type:</b>	Notification				<b>Zip Code:</b> 33631-3667	
<b>Owner/Operator Ind:</b>	Current Owner				<b>Street No:</b>	
<b>Type:</b>	Private				<b>Street 1:</b> PO BOX 31667	
<b>Name:</b>	CHUCK TORTORICE				<b>Street 2:</b>	
<b>Date Became Current:</b>	19961018				<b>City:</b> TAMPA	
<b>Date Ended Current:</b>					<b>State:</b> FL	
<b>Phone:</b>					<b>Country:</b> US	
<b>Source Type:</b>	Implementer				<b>Zip Code:</b> 33631-3667	
<b>Owner/Operator Ind:</b>	Current Owner				<b>Street No:</b>	
<b>Type:</b>	Private				<b>Street 1:</b> PO BOX 31667	
<b>Name:</b>	CHUCK TORTORICE				<b>Street 2:</b>	
<b>Date Became Current:</b>	19961018				<b>City:</b> TAMPA	
<b>Date Ended Current:</b>					<b>State:</b> FL	
<b>Phone:</b>					<b>Country:</b> US	
<b>Source Type:</b>	Notification				<b>Zip Code:</b> 33631-3667	

**Historical Handler Details**

**Receive Dt:** 19890503  
**Generator Code Description:** Small Quantity Generator  
**Handler Name:** AFFILIATED OF FLORIDA INC

[162](#)

2 of 5

WNW

0.00 /  
0.00

6.78 /  
-4

AFFILIATED OF FLORIDA INC  
1102 N 28TH ST  
TAMPA FL 336056246

FINDS/FRS

**Registry ID:** 110002555930  
**FIPS Code:** 12057  
**HUC Code:** 03100206  
**Site Type Name:** STATIONARY  
**Location Description:**  
**Supplemental Location:**  
**Create Date:** 01-MAR-00  
**Update Date:** 28-MAR-14  
**Interest Types:** STATE MASTER, UNSPECIFIED UNIVERSE  
**SIC Codes:**  
**SIC Code Descriptions:**  
**NAICS Codes:**  
**NAICS Code Descriptions:**  
**Conveyor:** RCRAINFO  
**Federal Facility Code:**  
**Federal Agency Name:**  
**Tribal Land Code:**  
**Tribal Land Name:**  
**Congressional Dist No:** 11  
**Census Block Code:** 120570053022005  
**EPA Region Code:** 04  
**County Name:** HILLS  
**US/Mexico Border Ind:**



Map Key	Number of Records	Direction	Distance (mi/ft)	Elev/Diff (ft)	Site	DB
<hr/>						
<b>Latitude:</b>		27.954525				
<b>Longitude:</b>		-82.428252				
<b>Reference Point:</b>		CENTER OF A FACILITY OR STATION				
<b>Coord Collection Method:</b>		INTERPOLATION-PHOTO				
<b>Accuracy Value:</b>		4				
<b>Datum:</b>		NAD83				
<b>Source:</b>						
<b>Facility Detail Rprt URL:</b>		<a href="https://ofmpub.epa.gov/frs_public2/fii_query_detail.disp_program_facility?p_registry_id=110002555930">https://ofmpub.epa.gov/frs_public2/fii_query_detail.disp_program_facility?p_registry_id=110002555930</a>				
<b>Program Acronyms:</b>						
FDM:55032, RCRAINFO:FLD982077984						

<a href="#">162</a>	3 of 5	WNW	0.00 / 0.00	6.78 / -4	PHILLYS FAMOUS WATER ICE, INC. 1102 N 28TH STREET TAMPA FL 33605	FINDS/FRS
---------------------	--------	-----	-------------	-----------	--	-----------

<b>Registry ID:</b>	110070305132
<b>FIPS Code:</b>	
<b>HUC Code:</b>	03100206
<b>Site Type Name:</b>	
<b>Location Description:</b>	
<b>Supplemental Location:</b>	
<b>Create Date:</b>	27-SEP-18
<b>Update Date:</b>	
<b>Interest Types:</b>	OSHA ESTABLISHMENT
<b>SIC Codes:</b>	
<b>SIC Code Descriptions:</b>	
<b>NAICS Codes:</b>	311520
<b>NAICS Code Descriptions:</b>	ICE CREAM AND FROZEN DESSERT MANUFACTURING.
<b>Conveyor:</b>	FRS-GEOCODE
<b>Federal Facility Code:</b>	
<b>Federal Agency Name:</b>	
<b>Tribal Land Code:</b>	
<b>Tribal Land Name:</b>	
<b>Congressional Dist No:</b>	11
<b>Census Block Code:</b>	120570053022005
<b>EPA Region Code:</b>	04
<b>County Name:</b>	
<b>US/Mexico Border Ind:</b>	
<b>Latitude:</b>	27.95315
<b>Longitude:</b>	-82.428
<b>Reference Point:</b>	CENTER OF A FACILITY OR STATION
<b>Coord Collection Method:</b>	ADDRESS MATCHING-HOUSE NUMBER
<b>Accuracy Value:</b>	30
<b>Datum:</b>	NAD83
<b>Source:</b>	
<b>Facility Detail Rprt URL:</b>	<a href="https://ofmpub.epa.gov/frs_public2/fii_query_detail.disp_program_facility?p_registry_id=110070305132">https://ofmpub.epa.gov/frs_public2/fii_query_detail.disp_program_facility?p_registry_id=110070305132</a>
<b>Program Acronyms:</b>	
OSHA-OIS:343245635	

Map Key	Number of Records	Direction	Distance (mi/ft)	Elev/Diff (ft)	Site	DB
---------	-------------------	-----------	------------------	----------------	------	----

[162](#) 4 of 5 **WNW** 0.00 / 0.00 6.78 / -4 **AFFILIATED OF FL INC  
1102 N 28TH ST  
TAMPA FL 33605** **AST**

**Facility ID:** 8840679 **County:** HILLSBOROUGH  
**Facility Status:** CLOSED **Lat/Long Method:** AGPS  
**Facility Type:** C **Lat DD:** 27  
**Type Desc:** Fuel user/Non-retail **Lat MM:** 57  
**Facility Phone:** 8132485781 **Lat SS:** 20  
**Dep Co:** P **Long DD:** 82  
**Owner ID:** 309 **Long MM:** 25  
**Owner Phone:** 8132485781 **Long SS:** 50  
**Owner:** AFFILIATED OF FL INC  
**Owner Address1:** 1102 N 28TH ST  
**Owner Address2:**  
**Owner City:** TAMPA  
**Owner State:** FL  
**Owner Zip 5:** 33631  
**Contact:** JOHN TRIVENTO  
**Data Source:** Tank Facility - All Locations and Tank Information; Tank Facility - All Locations and Owner Information  
**Oculus Docs Inventory URL:** https://erisservice7.ecologeris.com/ErisExt/flo/ocure.ashx?ID=8840679&CAT=11  
**Information Portal Fac URL:** http://prodenv.dep.state.fl.us/DepNexus/public/facilitysearch?pagination=true&facility.id=8840679  
**Information Portal Doc URL:** http://prodenv.dep.state.fl.us/DepNexus/public/electronic-documents/8840679/facility!search

**Tank Information**

**Tank ID:** 2 **Tank Desc:**  
**Tank Status:** A - CLOSED IN PLACE **Capacity:** 10000  
**Status Date:** 01-DEC-1994 **Placement:** ABOVEGROUND  
**Installation Date:** 01-JUN-1988 **Tank Vessel Indic:** TANK  
**Content Desc:** D - Vehicular Diesel

**Tank Information**

**Tank ID:** 1 **Tank Desc:**  
**Tank Status:** A - CLOSED IN PLACE **Capacity:** 10000  
**Status Date:** 01-DEC-1994 **Placement:** ABOVEGROUND  
**Installation Date:** 01-JUN-1988 **Tank Vessel Indic:** TANK  
**Content Desc:** D - Vehicular Diesel

[162](#) 5 of 5 **WNW** 0.00 / 0.00 6.78 / -4 **AFFILIATED OF FL INC  
1102 N 28TH ST  
TAMPA FL 33605** **STCS**

**Facility ID:** 8840679 **Zip5 (Open Data):** 33605  
**Type:** C - Fuel User/Non-Retail **CountyID(OpenData):** 29  
**Status:** Closed **County (Open Data):** HILLSBOROUGH  
**County:** HILLSBOROUGH **Contam (Map):**  
**Fac Stat(OpenData):** CLOSED **Fac Type (Map):** Fuel user/Non-retail

Map Key	Number of Records	Direction	Distance (mi/ft)	Elev/Diff (ft)	Site	DB
<b>Fac Code(OpenData):</b>	C				<b>Fac Stat (Map):</b>	CLOSED
<b>Fac Type(OpenData):</b>	Fuel user/Non-retail				<b>Status (Map):</b>	REVIEWED
<b>Clnup Cd(OpenData):</b>					<b>City (Map):</b>	TAMPA
<b>Clnup Dt(OpenData):</b>					<b>County (Map):</b>	29
<b>Status (Open Data):</b>	REVIEWED				<b>Zip5 (Map):</b>	33605
<b>City (Open Data):</b>	TAMPA				<b>Zip4 (Map):</b>	6246
<b>Fac Name(Open Data):</b>	AFFILIATED OF FL INC					
<b>Address (Open Data):</b>	1102 N 28TH ST					
<b>Fac Cleanup Stat(Open Data):</b>						
<b>Name (Map):</b>	AFFILIATED OF FL INC					
<b>Address (Map):</b>	1102 N 28TH ST					

**FDEP Storage Tank Monitoring Open Data Details**

<b>Object ID:</b>	30707	<b>Map Src:</b>	1999 doqs
<b>X:</b>	-82.4287208378084	<b>Map Scale:</b>	5000
<b>Y:</b>	27.9531756463071	<b>Elevation:</b>	
<b>Regulated:</b>	NO	<b>EI Datum:</b>	
<b>Col Meth:</b>	DPHO	<b>EI Resolut:</b>	
<b>Col Name:</b>	BERNHARD_K	<b>EI Units:</b>	
<b>Col Date:</b>	2006/05/17 10:39:08+00	<b>ALB East:</b>	554288.08
<b>Col Prog:</b>	TANKS-PETROLEUM CONTAMINATION	<b>ALB North:</b>	439578.04
<b>Ver Meth:</b>	DPHO	<b>Loc ID:</b>	34521
<b>Ver Name:</b>	BERNHARD_K	<b>Lat DD:</b>	27
<b>Ver Prog:</b>	TANKS-PETROLEUM CONTAMINATION	<b>Lat MM:</b>	57
<b>Ver Date:</b>	2006/05/17 10:39:08+00	<b>Lat SS:</b>	
<b>OOIC:</b>	FACILITY	<b>Long DD:</b>	82
<b>Rel Feat:</b>	APPRX	<b>Long MM:</b>	25
<b>Datum:</b>	HARN	<b>Long SS:</b>	
<b>Coord Acc:</b>	4		
<b>Col Aff:</b>	DEPARTMENT OF ENVIRONMENTAL PROTECTION		
<b>Ver Aff:</b>	DEPARTMENT OF ENVIRONMENTAL PROTECTION		
<b>Direct:</b>			
<b>Documents:</b>	<a href="https://prodenv.dep.state.fl.us/DepNexus/public/electronic-documents/8840679/gis-facility!search">https://prodenv.dep.state.fl.us/DepNexus/public/electronic-documents/8840679/gis-facility!search</a>		

**FDEP Open Data - Storage Tank Contamination Monitoring (STCM)**

<b>Loc ID:</b>	34521	<b>Rel Feat:</b>	APPRX
<b>Site Type:</b>	Fuel user/Non-retail	<b>EI Datum:</b>	
<b>Contam Ind:</b>		<b>EI Resolut:</b>	
<b>Phone:</b>	8132485781	<b>EI Units:</b>	
<b>Operator:</b>	RAY BLACK	<b>Map Src:</b>	1999 doqs
<b>Next action:</b>	INVOICE 21-JUN-96	<b>Map Scale:</b>	5000
<b>Fin Respon:</b>		<b>Coord Acc:</b>	4
<b>Office:</b>	SWD	<b>Alb East:</b>	554288.08
<b>OOIC:</b>	FACILITY	<b>Alb North:</b>	439578.04000000004
<b>Col Meth:</b>	DPHO	<b>Datum:</b>	HARN
<b>Col Name:</b>	BERNHARD_K	<b>Elevation:</b>	
<b>Col Date:</b>	5/17/2006	<b>Lat DD:</b>	27
<b>Col Prog:</b>	TANKS-PETROLEUM CONTAMINATION	<b>Lat MM:</b>	57

Map Key	Number of Records	Direction	Distance (mi/ft)	Elev/Diff (ft)	Site	DB
Ver Meth:	DPHO				Lat SS:	
Ver Name:	BERNHARD_K				Long DD:	82
Ver Prog:	TANKS-PETROLEUM CONTAMINATION				Long MM:	25
Ver Date:	5/17/2006				Long SS:	
Object ID:	34521					
Col Aff:	DEPARTMENT OF ENVIRONMENTAL PROTECTION					
Ver Aff:	DEPARTMENT OF ENVIRONMENTAL PROTECTION					
Documents:	https://prodenv.dep.state.fl.us/DepNexus/public/electronic-documents/8840679/gis-facility!search					

**FDEP - Storage Tank Contamination Monitoring (STCM) Details**

**Name:** Affiliated Of FI Inc  
1102 N 28th St  
Tampa, FL 33605- 6246

**LL Method:** DPHO - Autonomous GPS

**Account Owner:** Affiliated Of FI Inc

**Contact:** Ray Black

**Phone:** 813-248-5781

**District:** SWD

**County 1:** 29 - Hillsborough

**Latitude:** 27:57:11.4137

**Longitude:** 82:25:43.3828

**FDEP - Registered Tanks from Storage Tank Contamination Monitoring (STCM) Details**

**Tank No:** 1

**Size:** 10000

**Content:** Vehicular Diesel

**Installed:** 06/01/1988

**Placement:** ABOVE

**Status:** Closed In Place

**Construction:**

**Piping:**

**Monitoring:**

**FDEP - Registered Tanks from Storage Tank Contamination Monitoring (STCM) Details**

**Tank No:** 2

**Size:** 10000

**Content:** Vehicular Diesel

**Installed:** 06/01/1988

**Placement:** ABOVE

**Status:** Closed In Place

**Construction:**

**Piping:**

**Monitoring:**

---

<a href="#">163</a>	1 of 1	WNW	0.00 / 0.00	7.65 / -3	2801 Adamo Dr, EB TAMPA FL	SPILLS
---------------------	--------	-----	----------------	--------------	-------------------------------	--------

Map Key	Number of Records	Direction	Distance (mi/ft)	Elev/Diff (ft)	Site	DB
---------	-------------------	-----------	------------------	----------------	------	----

<b>Incident No:</b>	59822				<b>Incident Date:</b>	1/25/2018 10:39:00 AM
<b>Incident Type:</b>	Inland				<b>County:</b>	Hillsborough

**Spill Details**

<b>Incident Status:</b>	Closed				<b>Criminal Indicator:</b>	
<b>Incident Party Type:</b>					<b>Hurricane Indicator:</b>	
<b>Incident Party Name:</b>	Local Fire Department				<b>Description:</b>	Fuel Leak/Overflow
<b>Pollutant Name:</b>	Gasoline				<b>On Scene Response:</b>	
<b>Pollutant Category:</b>						
<b>Pollutant Actual Volume:</b>	5					
<b>Pollutant Unit Measure:</b>	gallon					

**Spill Details**

<b>Incident Status:</b>	Closed				<b>Criminal Indicator:</b>	
<b>Incident Party Type:</b>					<b>Hurricane Indicator:</b>	
<b>Incident Party Name:</b>	RP UNKNOWN				<b>Description:</b>	Fuel Leak/Overflow
<b>Pollutant Name:</b>	Gasoline				<b>On Scene Response:</b>	
<b>Pollutant Category:</b>						
<b>Pollutant Actual Volume:</b>	5					
<b>Pollutant Unit Measure:</b>	gallon					

**Spill Details**

<b>Incident Status:</b>	Closed				<b>Criminal Indicator:</b>	
<b>Incident Party Type:</b>					<b>Hurricane Indicator:</b>	
<b>Incident Party Name:</b>	Florida Highway Patrol				<b>Description:</b>	Vehicle Accident
<b>Pollutant Name:</b>	Gasoline				<b>On Scene Response:</b>	
<b>Pollutant Category:</b>						
<b>Pollutant Actual Volume:</b>	5					
<b>Pollutant Unit Measure:</b>	gallon					

**Spill Details**

<b>Incident Status:</b>	Closed				<b>Criminal Indicator:</b>	
<b>Incident Party Type:</b>					<b>Hurricane Indicator:</b>	
<b>Incident Party Name:</b>	State Watch Office				<b>Description:</b>	Fuel Leak/Overflow
<b>Pollutant Name:</b>	Gasoline				<b>On Scene Response:</b>	
<b>Pollutant Category:</b>						
<b>Pollutant Actual Volume:</b>	5					
<b>Pollutant Unit Measure:</b>	gallon					

**Spill Details**

<b>Incident Status:</b>	Closed				<b>Criminal Indicator:</b>	
<b>Incident Party Type:</b>					<b>Hurricane Indicator:</b>	
<b>Incident Party Name:</b>	Local Fire Department				<b>Description:</b>	Vehicle Accident

Map Key	Number of Records	Direction	Distance (mi/ft)	Elev/Diff (ft)	Site	DB
---------	-------------------	-----------	------------------	----------------	------	----

**Pollutant Name:** Gasoline **On Scene Response:**  
**Pollutant Category:**  
**Pollutant Actual Volume:** 5  
**Pollutant Unit Measure:** gallon

**Spill Details**

**Incident Status:** Closed **Criminal Indicator:**  
**Incident Party Type:** **Hurricane Indicator:**  
**Incident Party Name:** State Watch Office **Description:** Vehicle Accident  
**Pollutant Name:** Gasoline **On Scene Response:**  
**Pollutant Category:**  
**Pollutant Actual Volume:** 5  
**Pollutant Unit Measure:** gallon

**Spill Details**

**Incident Status:** Closed **Criminal Indicator:**  
**Incident Party Type:** **Hurricane Indicator:**  
**Incident Party Name:** Florida Highway Patrol **Description:** Fuel Leak/Overflow  
**Pollutant Name:** Gasoline **On Scene Response:**  
**Pollutant Category:**  
**Pollutant Actual Volume:** 5  
**Pollutant Unit Measure:** gallon

**Spill Details**

**Incident Status:** Closed **Criminal Indicator:**  
**Incident Party Type:** **Hurricane Indicator:**  
**Incident Party Name:** Hillsborough County Warning Point **Description:** Vehicle Accident  
**Pollutant Name:** Gasoline **On Scene Response:**  
**Pollutant Category:**  
**Pollutant Actual Volume:** 5  
**Pollutant Unit Measure:** gallon

**Spill Details**

**Incident Status:** Closed **Criminal Indicator:**  
**Incident Party Type:** **Hurricane Indicator:**  
**Incident Party Name:** RP UNKNOWN **Description:** Vehicle Accident  
**Pollutant Name:** Gasoline **On Scene Response:**  
**Pollutant Category:**  
**Pollutant Actual Volume:** 5  
**Pollutant Unit Measure:** gallon

**Spill Details**

**Incident Status:** Closed **Criminal Indicator:**

Map Key	Number of Records	Direction	Distance (mi/ft)	Elev/Diff (ft)	Site	DB
---------	-------------------	-----------	------------------	----------------	------	----

<b>Incident Party Type:</b>			<b>Hurricane Indicator:</b>			
<b>Incident Party Name:</b>	Hillsborough County Warning Point			<b>Description:</b>	Fuel Leak/Overflow	
<b>Pollutant Name:</b>	Gasoline			<b>On Scene Response:</b>		
<b>Pollutant Category:</b>						
<b>Pollutant Actual Volume:</b>	5					
<b>Pollutant Unit Measure:</b>	gallon					

<a href="#">164</a>	1 of 5	WNW	0.00 / 0.00	15.27 / 4	AAA METAL REFINISHING & CHROME 3012 E 7TH AVE TAMPA FL 33605-4206	RCRA NON GEN
---------------------	--------	-----	-------------	-----------	---	-----------------

**EPA Handler ID:** FL0000890491  
**Gen Status Universe:** No Report  
**Contact Name:** JAIME REGALADO  
**Contact Address:** 3012 , E 7TH AVE , , TAMPA , FL, 33605-4206 , US  
**Contact Phone No and Ext:** 813-247-2190  
**Contact Email:**  
**Contact Country:** US  
**County Name:** HILLSBOROUGH  
**EPA Region:** 04  
**Land Type:** Private  
**Receive Date:** 20000928  
**Location Latitude:** 27.960393  
**Location Longitude:** -82.425753

**Violation/Evaluation Summary**

**Note:** NO VIOLATIONS: All of the compliance records associated with this facility (EPA ID) indicate NO VIOLATIONS; Compliance Monitoring and Enforcement table dated Sep, 2022.

**Evaluation Details**

**Evaluation Start Date:** 19940823  
**Evaluation Type Description:** COMPLIANCE EVALUATION INSPECTION ON-SITE  
**Violation Short Description:**  
**Return to Compliance Date:**  
**Evaluation Agency:** State

**Handler Summary**

**Importer Activity:** No  
**Mixed Waste Generator:** No  
**Transporter Activity:** No  
**Transfer Facility:** No  
**Onsite Burner Exemption:** No  
**Furnace Exemption:** No  
**Underground Injection Activity:** No  
**Commercial TSD:** No  
**Used Oil Transporter:** No  
**Used Oil Transfer Facility:** No

Map Key	Number of Records	Direction	Distance (mi/ft)	Elev/Diff (ft)	Site	DB
Used Oil Processor:		No				
Used Oil Refiner:		No				
Used Oil Burner:		No				
Used Oil Market Burner:		No				
Used Oil Spec Marketer:		No				

**Hazardous Waste Handler Details**

**Sequence No:** 200009  
**Receive Date:** 20000928  
**Handler Name:** AAA METAL REFINISHING & CHROME  
**Source Type:** Implementer  
**Federal Waste Generator Code:** N  
**Generator Code Description:** Not a Generator, Verified

**Hazardous Waste Handler Details**

**Sequence No:** 199410  
**Receive Date:** 19941020  
**Handler Name:** AAA METAL REFINISHING & CHROME  
**Source Type:** Notification  
**Federal Waste Generator Code:** N  
**Generator Code Description:** Not a Generator, Verified

**Waste Code Details**

**Hazardous Waste Code:** D001  
**Waste Code Description:** IGNITABLE WASTE

**Owner/Operator Details**

<b>Owner/Operator Ind:</b> Current Owner	<b>Street No:</b>
<b>Type:</b> Private	<b>Street 1:</b> 3012 E 7TH AVE
<b>Name:</b> JAIME REGALADO	<b>Street 2:</b>
<b>Date Became Current:</b> 19991021	<b>City:</b> TAMPA
<b>Date Ended Current:</b>	<b>State:</b> FL
<b>Phone:</b>	<b>Country:</b> US
<b>Source Type:</b> Implementer	<b>Zip Code:</b> 33605-4206

<b>Owner/Operator Ind:</b> Current Owner	<b>Street No:</b>
<b>Type:</b> Private	<b>Street 1:</b> 3012 E 7TH AVE
<b>Name:</b> JAIME REGALADO	<b>Street 2:</b>
<b>Date Became Current:</b> 19991021	<b>City:</b> TAMPA
<b>Date Ended Current:</b>	<b>State:</b> FL
<b>Phone:</b>	<b>Country:</b> US
<b>Source Type:</b> Notification	<b>Zip Code:</b> 33605-4206

**Historical Handler Details**



Map Key	Number of Records	Direction	Distance (mi/ft)	Elev/Diff (ft)	Site	DB
---------	-------------------	-----------	------------------	----------------	------	----

**Receive Dt:** 19941020  
**Generator Code Description:** Not a Generator, Verified  
**Handler Name:** AAA METAL REFINISHING & CHROME

<a href="#">164</a>	2 of 5	WNW	0.00 / 0.00	15.27 / 4	AAA METAL REFINISHING & CHROME 3012 E 7TH AVE TAMPA FL 336050	FINDS/FRS
---------------------	--------	-----	-------------	-----------	---	-----------

**Registry ID:** 110002521502  
**FIPS Code:** 12057  
**HUC Code:** 03100206  
**Site Type Name:** STATIONARY  
**Location Description:**  
**Supplemental Location:**  
**Create Date:** 01-MAR-00  
**Update Date:** 26-FEB-16  
**Interest Types:** STATE MASTER, SUPERFUND (NON-NPL), UNSPECIFIED UNIVERSE  
**SIC Codes:** 3471  
**SIC Code Descriptions:** ELECTROPLATING, PLATING, POLISHING, ANODIZING, AND COLORING  
**NAICS Codes:** 332813  
**NAICS Code Descriptions:** ELECTROPLATING, PLATING, POLISHING, ANODIZING, AND COLORING.  
**Conveyor:** RCRAINFO  
**Federal Facility Code:**  
**Federal Agency Name:**  
**Tribal Land Code:**  
**Tribal Land Name:**  
**Congressional Dist No:** 11  
**Census Block Code:** 120570038001039  
**EPA Region Code:** 04  
**County Name:** HILLS  
**US/Mexico Border Ind:**  
**Latitude:** 27.960696  
**Longitude:** -82.425619  
**Reference Point:** CENTER OF A FACILITY OR STATION  
**Coord Collection Method:** INTERPOLATION-PHOTO  
**Accuracy Value:** 4  
**Datum:** NAD83  
**Source:**  
**Facility Detail Rprt URL:** [https://ofmpub.epa.gov/frs\\_public2/fii\\_query\\_detail.disp\\_program\\_facility?p\\_registry\\_id=110002521502](https://ofmpub.epa.gov/frs_public2/fii_query_detail.disp_program_facility?p_registry_id=110002521502)  
**Program Acronyms:**

FDM:53071, RCRAINFO:FL0000890491, SEMS:FL0000890491

<a href="#">164</a>	3 of 5	WNW	0.00 / 0.00	15.27 / 4	AAA METAL REFINISHING & CHROME 3012 E 7TH AVE TAMPA FL 336050	ICIS
---------------------	--------	-----	-------------	-----------	---	------

**EPA Region:** 04  
**Registry ID:** 110002521502  
**Federal Fac ID:**  
**Tribal Land Code:**

Map Key	Number of Records	Direction	Distance (mi/ft)	Elev/Diff (ft)	Site	DB
<i>Pgm Sys ID:</i>	FL0000890491				<i>County:</i>	
<i>Pgm Sys Acnrm:</i>	CERCLIS				<i>Latitude 83:</i>	27.960696
<i>Permit Type:</i>					<i>Longitude 83:</i>	-82.425619

[164](#)    4 of 5    **WNW**    0.00 / 0.00    15.27 / 4    **AAA METAL REFINISHING & CHROME**    **SEMS**  
**3012 E 7TH AVENUE**  
**TAMPA FL 33605**

<i>EPA ID:</i>	FL0000890491	<i>Pgm Sys ID:</i>	FL0000890491
<i>Primary Name(MAP):</i>	AAA METAL REFINISHING & CHROME	<i>Loc Address(MAP):</i>	3012 E 7TH AVE
<i>City Name:</i>	TAMPA	<i>Postal Code:</i>	336050
<i>Site Name:</i>	AAA METAL REFINISHING & CHROME	<i>County Name:</i>	HILLS
<i>Street Address:</i>	3012 E 7TH AVENUE	<i>Latitude83:</i>	27.960696
<i>Street Address 2:</i>		<i>Longitude83:</i>	-82.425619
<i>City:</i>	TAMPA	<i>PGM SYS ID(CalOES):</i>	FL0000890491
<i>State:</i>	FL	<i>Name(CalOES):</i>	AAA METAL REFINISHING & CHROME
<i>Zip:</i>	33605	<i>Loc Addr(CalOES):</i>	3012 E 7TH AVE
<i>County:</i>	HILLSBOROUGH	<i>City(CalOES):</i>	TAMPA
<i>Latitude:</i>	08.382194	<i>Postal(CalOES):</i>	336050
<i>Longitude:</i>	-27.960639	<i>County(CalOES):</i>	HILLS
<i>Latitude83(CalOES):</i>	27.960696	<i>Longitude83(CalOES):</i>	-82.425619
<i>Data Source:</i>	EPA Superfund Data and Reports Active Site Inventory (List 8R Active);EPA FRS Interests Map - SEMS;CalOES EPA RCRA TSDf Map - SEMS		

**Site Level Information**

<i>Site ID:</i>	0406858	<i>Superfund Alt Agmt:</i>	No
<i>NPL:</i>	Not on the NPL	<i>FIPS Code:</i>	12057
<i>Federal Facility:</i>	No	<i>Cong District:</i>	
<i>FF Docket:</i>	No	<i>Region:</i>	04
<i>Non NPL Status:</i>	Removal Only Site (No Site Assessment Work Needed)		

**Action Information**

<i>Operable Units:</i>	00	<i>Start Actual:</i>	06/16/2000
<i>Action Code:</i>	AR	<i>Finish Actual:</i>	06/16/2000
<i>Action Name:</i>	ADMIN REC	<i>Qual:</i>	
<i>SEQ:</i>	1	<i>Curr Action Lead:</i>	EPA Perf
<i>Operable Units:</i>	00	<i>Start Actual:</i>	05/06/1999
<i>Action Code:</i>	RV	<i>Finish Actual:</i>	08/06/1999
<i>Action Name:</i>	RMVL	<i>Qual:</i>	C
<i>SEQ:</i>	1	<i>Curr Action Lead:</i>	EPA Perf

**REST Information**

<i>Registry ID:</i>	110002521502	<i>Pgm Sys Acnrm:</i>	SEMS
<i>Active Status:</i>	NOT ON THE NPL	<i>Accuracy Value:</i>	4
<i>Key Field:</i>	SEMSFL0000890491	<i>HUC8 Code:</i>	03100206
<i>Interest Type:</i>	SUPERFUND (NON-NPL)	<i>HUC 12:</i>	

Map Key	Number of Records	Direction	Distance (mi/ft)	Elev/Diff (ft)	Site	DB
<b>Fed Agency Name:</b>		<b>Federal Land Ind:</b>				
<b>Fed Facility Code:</b>		<b>Public Ind:</b>				Y
<b>EPA Region Code:</b>	04	<b>Pgm Report:</b>				no data yet
<b>Collect Mth Desc:</b>		INTERPOLATION-PHOTO				
<b>Ref Point Desc:</b>		CENTER OF A FACILITY OR STATION				
<b>Fac Url:</b>		https://ofmpub.epa.gov/frs_public2/fii_query_detail.disp_program_facility?p_registry_id=110002521502				
<b>Program Url:</b>						
<b>Pgm Report Url:</b>		no data yet				
<b>Fips Code:</b>		12057				

**CalOES EPA RCRA TSDF - SEMS**

<b>Registry ID:</b>	110002521502	<b>HUC 12:</b>	
<b>Interest Ttpe:</b>	SUPERFUND (NON-NPL)	<b>Collect Method:</b>	INTERPOLATION-PHOTO
<b>Active Status:</b>	NOT ON THE NPL	<b>Accuracy Value:</b>	4
<b>Pgm Sys Acnm:</b>	SEMS	<b>Ref Point Desc:</b>	CENTER OF A FACILITY OR STATION
<b>Federal Ag:</b>		<b>EPA Region:</b>	04
<b>Federal La:</b>		<b>Key Field:</b>	SEMSFL0000890491
<b>Fed Facility Cd:</b>		<b>Create Dt:</b>	26-Oct-2021
<b>Public Ind:</b>	Y	<b>Update Dt:</b>	24-Nov-2021
<b>FIPS Code:</b>	12057	<b>Last Reported Dt:</b>	
<b>HUC8 Code:</b>	03100206		
<b>Pgm Report:</b>	no data yet		
<b>Program Url:</b>			
<b>Fac Url:</b>		https://ofmpub.epa.gov/frs_public2/fii_query_detail.disp_program_facility?p_registry_id=110002521502	

[164](#) 5 of 5 **WNW** 0.00 / 0.00 15.27 / 4 **AAA Metal Refinishing & Chrome** **ERIC**  
**3012 E 7TH AVENUE**  
**TAMPA FL 33605**

<b>Eric ID:</b>	ERIC_18053	<b>Offste Contami Key:</b>	CONTAMUNKNOWN
<b>Site Status:</b>	CLOSED	<b>Se Anno Cad Data:</b>	
<b>Source Facility ID:</b>	53071	<b>State:</b>	FL
<b>District:</b>	SWD	<b>County Name:</b>	Hillsborough
<b>WMD:</b>	SWFWMD	<b>County ID:</b>	29
<b>ICR Indicator:</b>	NO	<b>X:</b>	-82.4257563144566
<b>Discharge Date:</b>		<b>Y:</b>	27.9603978764258
<b>Method ID:</b>	DPHO	<b>Lat DD:</b>	27
<b>Object of Interest:</b>	FTPT	<b>Lat MM:</b>	57
<b>Proximit to Object:</b>	CENTR	<b>Lat SS:</b>	
<b>Collector Username:</b>	FDM AUTO PROCESS	<b>Long DD:</b>	82
<b>Collect Date:</b>	2006/03/04 00:00:00+00	<b>Long MM:</b>	25
<b>Map Source:</b>		<b>Long SS:</b>	
<b>Map Source Scale:</b>		<b>Gis Albx:</b>	554568.84
<b>Intrpolation Scale:</b>		<b>Gis Alby:</b>	440383.71
<b>Coord Accuracy ID:</b>	4	<b>Datum ID:</b>	HARN
<b>Site Phase Dsc:</b>	Phase 0 - Discovery	<b>Geometry:</b>	
<b>Site Name:</b>	AAA METAL REFINISHING & CHROME		
<b>Documents:</b>	https://prodenv.dep.state.fl.us/DepNexus/public/electronic-documents/ERIC_18053/gis-facility!search		

**Program Details**

Map Key	Number of Records	Direction	Distance (mi/ft)	Elev/Diff (ft)	Site	DB
---------	-------------------	-----------	------------------	----------------	------	----

**Program:** CERCLA Site Screening Program  
**Program Type:** CERCLA  
**Program Status:** COMPLETE  
**Site Manager:**

<a href="#">165</a>	1 of 1	WNW	0.00 / 0.00	10.91 / 0	CSX-YBOR (FORMER FL. STRUCTURAL STEEL) 5TH AVE TAMPA FL	WCRPS
---------------------	--------	-----	-------------	-----------	---	-------

**Site ID:** 165187      **Coord Accuracy ID:** 3  
**Datum ID:** NAD83      **Zip5:** 33605  
**Method ID:** DPHO      **Zip4:**  
**Feature:**      **County ID:** 29  
**Object of Interest:** CAP\_RAP SITE      **County:** HILLSBOROUGH  
**Proximity to Object:** CENTR      **Lat DD:** 27  
**Interpolation Scale:** 4618      **Lat MM:** 57  
**Map Source:** 2004\_DOQQ      **Long DD:** 82  
**Map Source Scale:** 4618      **Long MM:** 25  
**Collect Program ID:** CL  
**Collect Username:** WILLIAMS\_CA  
**Collect Affiliation:** Florida Department of Environmental Protection  
**Verifying Program ID:** CL  
**Verify Method ID:** DPHO  
**Verifier Username:** WILLIAMS\_CA  
**Verifier Affiliation:** Florida Department of Environmental Protection  
**Project Name:** CSX-YBOR (FORMER FL. STRUCTURAL STEEL)  
**Documents:** [https://prodenv.dep.state.fl.us/DepNexus/public/electronic-documents/COM\\_165187/gis-facility!search](https://prodenv.dep.state.fl.us/DepNexus/public/electronic-documents/COM_165187/gis-facility!search)

**Project Details**

**Project ID:** 124452      **District:** SWD  
**OGC No:**      **GIS ALBX:** 554482  
**Status:** CLOSED      **GIS ALBY:** 440154  
**Priority Score:**      **Source:** Closed Responsible Party Sites  
**Offsite COC:**  
**Contaminants:**

<a href="#">166</a>	1 of 1	WNW	0.00 / 0.00	14.48 / 3	3030 East Broadway Avenue TAMPA FL	SPILLS
---------------------	--------	-----	-------------	-----------	---------------------------------------	--------

**Incident No:** 20850      **Incident Date:** 03/06/2002  
**Incident Type:** Inland      **County:** Hillsborough

**Spill Details**

**Incident Status:**      **Criminal Indicator:**  
**Incident Party Type:**      **Hurricane Indicator:**  
**Incident Party Name:**      **Description:** Abandoned Containers  
**Pollutant Name:** Bio medical      **On Scene Response:**

Map Key	Number of Records	Direction	Distance (mi/ft)	Elev/Diff (ft)	Site	DB
---------	-------------------	-----------	------------------	----------------	------	----

**Pollutant Category:**

**Pollutant Actual Volume:** 2753  
**Pollutant Unit Measure:** pounds

<a href="#">167</a>	1 of 1	WNW	0.00 / 0.00	7.98 / -3	Adamo Drive / 28 Street TAMPA FL	SPILLS
---------------------	--------	-----	-------------	-----------	-------------------------------------	--------

**Incident No:** 11980  
**Incident Type:** Inland  
**Incident Date:** 03/17/2001  
**County:** Hillsborough

**Spill Details**

<b>Incident Status:</b>		<b>Criminal Indicator:</b>	
<b>Incident Party Type:</b>		<b>Hurricane Indicator:</b>	
<b>Incident Party Name:</b>		<b>Description:</b>	Fuel leak/overflow
<b>Pollutant Name:</b>	Diesel fuel	<b>On Scene Response:</b>	
<b>Pollutant Category:</b>			
<b>Pollutant Actual Volume:</b>	75		
<b>Pollutant Unit Measure:</b>	gallon		

**Spill Details**

<b>Incident Status:</b>		<b>Criminal Indicator:</b>	
<b>Incident Party Type:</b>		<b>Hurricane Indicator:</b>	
<b>Incident Party Name:</b>		<b>Description:</b>	Spill
<b>Pollutant Name:</b>	Diesel fuel	<b>On Scene Response:</b>	
<b>Pollutant Category:</b>			
<b>Pollutant Actual Volume:</b>	75		
<b>Pollutant Unit Measure:</b>	gallon		

**Spill Details**

<b>Incident Status:</b>		<b>Criminal Indicator:</b>	
<b>Incident Party Type:</b>		<b>Hurricane Indicator:</b>	
<b>Incident Party Name:</b>		<b>Description:</b>	
<b>Pollutant Name:</b>	Diesel fuel	<b>On Scene Response:</b>	
<b>Pollutant Category:</b>			
<b>Pollutant Actual Volume:</b>	75		
<b>Pollutant Unit Measure:</b>	gallon		

<a href="#">168</a>	1 of 1	WNW	0.00 / 0.00	14.27 / 3	AAA METAL REFINISHING & CHROME 3012 E 7TH AVENUE TAMPA FL 33605	CERCLIS
---------------------	--------	-----	-------------	-----------	---	---------

<b>Site ID:</b>	0406858	<b>RNPL Status Code:</b>	N
<b>Site EPA ID:</b>	FL0000890491	<b>NPL Status:</b>	Not on the NPL
<b>Site Street Address 2:</b>		<b>RFED Facility Code:</b>	N
<b>Site County Name:</b>	HILLSBOROUGH	<b>RFED Facility Desc:</b>	Not a Federal Facility
<b>Site FIPS Code:</b>	12057	<b>USGS Hydro Unit No.:</b>	
<b>Region Code:</b>	04	<b>Site Cong. Dist. Code:</b>	

Map Key	Number of Records	Direction	Distance (mi/ft)	Elev/Diff (ft)	Site	DB
---------	-------------------	-----------	------------------	----------------	------	----

**Site SMSA No.:**  
**Site Prim. Latitude:** 08D22M55S  
**Site Prim. Longitude:** 027D57M38S  
**Lat Long Source:**  
**RNON NPL Status Desc:** Removal Only Site (No Site Assessment Work Needed)

**ROT Desc:**  
**FR NPL Update No.:**  
**RFRA Code:**

**CERCLIS Site Contact Name(s)**

**Person ID:** 13002428.00  
**First Name:** Donna  
**Last Name:** Seadler  
**Phone No.:** 4045628870  
**Email:** seadler.donna@epa.gov

**CERCLIS Site Contact Name(s)**

**Person ID:** 4000275.00  
**First Name:** William  
**Last Name:** Joyner  
**Phone No.:** 4045628795  
**Email:** joyner.william@epa.gov

**CERCLIS Assess History**

<b>OU ID:</b> 00	<b>RALT Short Name:</b>
<b>Act Code ID:</b>	<b>Act Start Date:</b>
<b>RAT Code:</b>	<b>Act Complete Date:</b>
<b>RAT Short Name:</b>	<b>AGT Order No.:</b> 0
<b>RAT Name:</b>	<b>SH OU:</b>
<b>RAT Hist. Only Flag:</b>	<b>SH Code:</b>
<b>RAT NSI Indicator:</b>	<b>SH Seq:</b>
<b>RAT Level:</b>	<b>SH Start Date:</b>
<b>RAT DEF OU:</b>	<b>SH Complete Date:</b>
<b>RFBS Code:</b>	<b>SH Lead:</b>
<b>SPA Code:</b>	
<b>RAT Def:</b>	
<b>Site Desc:</b> No description available	
<b>Site Alias:</b> No alias data available	

**CERCLIS Assess History**

<b>OU ID:</b> 00	<b>RALT Short Name:</b> EPA Fund
<b>Act Code ID:</b> 001	<b>Act Start Date:</b> 5/6/1999 00:00:00
<b>RAT Code:</b> RV	<b>Act Complete Date:</b> 8/6/1999 00:00:00
<b>RAT Short Name:</b> RMVL	<b>AGT Order No.:</b> 70
<b>RAT Name:</b> REMOVAL	<b>SH OU:</b>
<b>RAT Hist. Only Flag:</b>	<b>SH Code:</b>
<b>RAT NSI Indicator:</b> B	<b>SH Seq:</b>

Map Key	Number of Records	Direction	Distance (mi/ft)	Elev/Diff (ft)	Site	DB
RAT Level:	1				SH Start Date:	
RAT DEF OU:	00				SH Complete Date:	
RFBS Code:	V				SH Lead:	
SPA Code:	08					
RAT Def:		Response action that requires expeditious attention to reduce imminent and substantial dangers to human health, welfare, or the environment or an emergency response required within hours or days to address acute situations involving actual or potential threat to human health, the environment, or real or personal property due to the release of a hazardous substance. Characterization of a removal action as removal, not immediate removal or planned removal, started at the beginning of FY 1987. This code now takes the place of immediate removal (IR) and planned removal (PR).				
Site Desc:						
Site Alias:						

**CERCLIS Assess History**

OU ID:	00	RALT Short Name:	EPA Fund
Act Code ID:	001	Act Start Date:	6/16/2000 00:00:00
RAT Code:	AR	Act Complete Date:	6/16/2000 00:00:00
RAT Short Name:	ADMM REC	AGT Order No.:	580
RAT Name:	ADMINISTRATIVE RECORDS	SH OU:	
RAT Hist. Only Flag:		SH Code:	
RAT NSI Indicator:	B	SH Seq:	
RAT Level:	1	SH Start Date:	
RAT DEF OU:	00	SH Complete Date:	
RFBS Code:	P	SH Lead:	
SPA Code:	13		
RAT Def:	SARA specifies that administrative records be compiled at Superfund sites where remedial or removal responses are planned, or are occurring, or where EPA is issuing a unilateral order or initiating litigation to track enforcement case budget funds used for any RP lead activity.		
Site Desc:			
Site Alias:			

<a href="#">169</a>	1 of 1	WNW	0.00 / 0.00	8.69 / -2	2875 East 5th Avenue YBOR CITY FL	SPILLS
Incident No:	48641	Incident Date:	03/21/2013			
Incident Type:	Inland	County:	Hillsborough			

**Spill Details**

Incident Status:		Criminal Indicator:	
Incident Party Type:		Hurricane Indicator:	
Incident Party Name:		Description:	Spill
Pollutant Name:		On Scene Response:	
Pollutant Category:			
Pollutant Actual Volume:			
Pollutant Unit Measure:			

<a href="#">170</a>	1 of 18	WNW	0.00 / 0.00	8.33 / -3	2701 EAST 2ND AVE TAMPA FL	ERNS
NRC Report No:	622099	Latitude Degrees:				
Type of Incident:	MOBILE	Latitude Minutes:				

Map Key	Number of Records	Direction	Distance (mi/ft)	Elev/Diff (ft)	Site	DB
<b>Incident Cause:</b>	DUMPING				<b>Latitude Seconds:</b>	
<b>Incident Date:</b>	9/5/2002 1:00:00 PM				<b>Longitude Degrees:</b>	
<b>Incident Location:</b>	SOUTH EAST CORNER ON LOT				<b>Longitude Minutes:</b>	
<b>Incident Dtg:</b>	DISCOVERED				<b>Longitude Seconds:</b>	
<b>Distance from City:</b>					<b>Lat Quad:</b>	
<b>Distance Units:</b>					<b>Long Quad:</b>	
<b>Direction from City:</b>					<b>Location Section:</b>	
<b>Location County:</b>	HILLSBOROUGH				<b>Location Township:</b>	
<b>Potential Flag:</b>					<b>Location Range:</b>	
<b>Year:</b>	Year 2002 Reports					
<b>Description of Incident:</b>	THE CALLER REPORTED THAT WHILE MODIFYING A TRAILER, MATERIAL SPILLED DUE TO NOT PUTTING THE RIGHT GASKET BACK ON IT. THE TRAILER LEAKED FOR SEVERAL HOURS AND NO ATTEMPT WAS MADE TO CLEAN IT UP.					

**Material Spill Information**

<b>Chris Code:</b>	NCC	<b>Unit of Measure:</b>	UNKNOWN AMOUNT
<b>CAS No:</b>	000000-00-0	<b>If Reached Water:</b>	UNKNOWN
<b>UN No:</b>		<b>Amount in Water:</b>	0
<b>Name of Material:</b>	ASPHALT EMULSIFIER	<b>Unit Reach Water:</b>	UNKNOWN AMOUNT
<b>Amount of Material:</b>	0		

**Calls Information**

<b>Date Time Received:</b>	9/5/2002 9:20:03 PM	<b>Responsible City:</b>	TAMPA
<b>Date Time Complete:</b>	9/5/2002 9:29:51 PM	<b>Responsible State:</b>	FL
<b>Call Type:</b>	INC	<b>Responsible Zip:</b>	
<b>Resp Company:</b>	BLACKLIDGE EMULSIONS	<b>Source:</b>	TELEPHONE
<b>Resp Org Type:</b>	PRIVATE ENTERPRISE		

**Incident Information**

<b>Tank ID:</b>		<b>Building ID:</b>	
<b>Tank Regulated:</b>	U	<b>Location Area ID:</b>	
<b>Tank Regulated By:</b>		<b>Location Block ID:</b>	
<b>Capacity of Tank:</b>		<b>OCSG No:</b>	
<b>Capacity Tank Units:</b>		<b>OCSP No:</b>	
<b>Description of Tank:</b>		<b>State Lease No:</b>	
<b>Actual Amount:</b>		<b>Pier Dock No:</b>	
<b>Actual Amount Units:</b>		<b>Berth Slip No:</b>	
<b>Tank Above Ground:</b>	ABOVE	<b>Brake Failure:</b>	N
<b>NPDES:</b>		<b>Airbag Deployed:</b>	
<b>NPDES Compliance:</b>	U	<b>Transport Contain:</b>	U
<b>Init Contin Rel No:</b>		<b>Location Subdiv:</b>	
<b>Contin Rel Permit:</b>		<b>Platform Rig Name:</b>	
<b>Contin Release Type:</b>		<b>Platform Letter:</b>	
<b>Aircraft ID:</b>		<b>Allision:</b>	N
<b>Aircraft Runway No:</b>		<b>Type of Structure:</b>	
<b>Aircraft Spot No:</b>		<b>Structure Name:</b>	
<b>Aircraft Type:</b>	UNKNOWN	<b>Structure Oper:</b>	U



Map Key	Number of Records	Direction	Distance (mi/ft)	Elev/Diff (ft)	Site	DB
<b>Aircraft Model:</b>					<b>Transit Bus Flag:</b>	
<b>Aircraft Fuel Cap:</b>					<b>Date Time Norm Serv:</b>	
<b>Aircraft Fuel Cap U:</b>					<b>Serv Disrupt Time:</b>	
<b>Aircraft Fuel on Brd:</b>					<b>Serv Disrupt Units:</b>	
<b>Aircraft Fuel OB U:</b>					<b>CR Begin Date:</b>	
<b>Aircraft Hanger:</b>					<b>CR End Date:</b>	
<b>Road Mile Marker:</b>					<b>CR Change Date:</b>	
<b>Power Gen Facility:</b>	U				<b>FBI Contact:</b>	
<b>Generating Capacity:</b>					<b>FBI Contact Dt Tm:</b>	
<b>Type of Fixed Obj:</b>	UNKNOWN				<b>Passenger Handling:</b>	
<b>Type of Fuel:</b>					<b>Passenger Route:</b>	XXX
<b>DOT Crossing No:</b>					<b>Passenger Delay:</b>	XXX
<b>DOT Regulated:</b>	U				<b>Sub Part C Test Req:</b>	XXX
<b>Pipeline Type:</b>					<b>Conductor Test:</b>	
<b>Pipeline Abv Ground:</b>	ABOVE				<b>Engineer Test:</b>	
<b>Pipeline Covered:</b>	U				<b>Trainman Test:</b>	
<b>Exposed Underwater:</b>	N				<b>Yard Foreman Test:</b>	
<b>Railroad Hotline:</b>					<b>RCL Operator Test:</b>	
<b>Railroad Milepost:</b>					<b>Brakeman Test:</b>	
<b>Grade Crossing:</b>	N				<b>Train Dispat Test:</b>	
<b>Crossing Device Ty:</b>					<b>Signalman Test:</b>	
<b>Ty Vehicle Involved:</b>					<b>Oth Employee Test:</b>	
<b>Device Operational:</b>	Y				<b>Unknown Test:</b>	

**Incident Details Information**

<b>Release Secured:</b>	U				<b>State Agen Report No:</b>	
<b>Release Rate:</b>					<b>State Agen on Scene:</b>	
<b>Release Rate Unit:</b>					<b>State Agen Notified:</b>	
<b>Release Rate Rate:</b>					<b>Fed Agency Notified:</b>	
<b>Est Duration of Rel:</b>					<b>Oth Agency Notified:</b>	
<b>Desc Remedial Act:</b>	NONE				<b>Body of Water:</b>	
<b>Fire Involved:</b>	N				<b>Tributary of:</b>	
<b>Fire Extinguished:</b>	U				<b>Near River Mile Make:</b>	
<b>Any Evacuations:</b>	N				<b>Near River Mile Mark:</b>	
<b>No Evacuated:</b>					<b>Offshore:</b>	N
<b>Who Evacuated:</b>					<b>Weather Conditions:</b>	RAINY
<b>Radius of Evacu:</b>					<b>Air Temperature:</b>	
<b>Any Injuries:</b>	N				<b>Wind Direction:</b>	
<b>No. Injured:</b>					<b>Wind Speed:</b>	
<b>No. Hospitalized:</b>					<b>Wind Speed Unit:</b>	
<b>No. Fatalities:</b>					<b>Water Supp Contam:</b>	U
<b>Any Fatalities:</b>	N				<b>Water Temperature:</b>	
<b>Any Damages:</b>	N				<b>Wave Condition:</b>	
<b>Damage Amount:</b>					<b>Current Speed:</b>	
<b>Air Corridor Closed:</b>	N				<b>Current Direction:</b>	
<b>Air Corridor Desc:</b>					<b>Current Speed Unit:</b>	
<b>Air Closure Time:</b>					<b>EMPL Fatality:</b>	
<b>Waterway Closed:</b>	N				<b>Pass Fatality:</b>	
<b>Waterway Desc:</b>					<b>Community Impact:</b>	N
<b>Waterway Close Time:</b>					<b>Passengers Transfer:</b>	UNK

Map Key	Number of Records	Direction	Distance (mi/ft)	Elev/Diff (ft)	Site	DB
Road Closed:	N				Passenger Injuries:	
Road Desc:					Employee Injuries:	
Road Closure Time:					Occupant Fatality:	
Road Closure Units:					Sheen Size:	
Closure Direction:					Sheen Size Units:	
Major Artery:	No				Sheen Size Length:	
Track Closed:	N				Sheen Size Length U:	
Track Desc:					Sheen Size Width:	
Track Closure Time:					Sheen Size Width U:	
Track Closure Units:					Sheen Color:	
Track Close Dir:					Dir of Sheen Travel:	
Media Interest:	NONE				Sheen Odor Desc:	
Medium Desc:	LAND				Duration Unit:	
Addl Medium Info:	SOIL				Additional Info:	THE CALLER SAID THAT THE RAIN MIGHT HAVE WASHED MATERIAL INTO A WETLAND NEAR PROPERTY.

<u>170</u>	2 of 18	WNW	0.00 / 0.00	8.33 / -3	BLACKLIDGE EMULSIONS 2701 2ND AVE TAMPA FL 33605	LST
Facility ID:	9601329				Datum:	
Facility Status:	OPEN				Lat DD:	27
Facility Type:	A - Retail Station				Lat MM:	57
Score:	6				Lat SS:	22.5998
Score Effective Date:	12/12/2008				Long DD:	82
Score when Ranked:	10				Long MM:	25
Rank:	8533				Long SS:	43.515
Operator:	GABE DEANGELO				Facility T (Map):	Retail Station
Prim Related Party:	4594				Facility S (Map):	OPEN
Primary RP Role:	ACCOUNT OWNER				County (Map):	HILLSBOROUGH
RP Begin Date:	05/02/2016				Collection (Map):	DPHO
Phone:	(813)513-7351				Collector (Map):	BERNHARD_K
Name Changed:					Collecti 1 (Map):	2/27/2006
Address Changed:					Datum (Map):	HARN
Section:					Rel Feat (Map):	CENTR
Township:					Geometry (Map):	
Range:					Lat DD (Map):	27
District:	SWD				Lat MM (Map):	57
County:	HILLSBOROUGH				Lat SS (Map):	
County No:	29				Long DD (Map):	82
Feature:					Long MM (Map):	25
Method:	UNVR				Long SS (Map):	
RP Name:	PORT CONSOLIDATED INC					
RP Address1:	PO BOX 350430					
RP Address2:	ATTN: DENNIS BACON					
RP City:	FORT LAUDERDALE					
RP State:	FL					
RP Zip5:	33335					
RP Zip4:	430					
Contact:	DENNIS BACON					
RP Phone:	(561)644-3326					
RP Phone Ext.:						

<b>Map Key</b>	<b>Number of Records</b>	<b>Direction</b>	<b>Distance (mi/ft)</b>	<b>Elev/Diff (ft)</b>	<b>Site</b>	<b>DB</b>
<b>RP Bad Addr Ind:</b>		No				
<b>Facility Name (Map):</b>		BLACKLIDGE EMULSIONS				
<b>Address (Map):</b>		2701 2ND AVE				
<b>City (Map):</b>		TAMPA				
<b>Zip5 (Map):</b>		33605				
<b>Document L (Map):</b>		https://prodenv.dep.state.fl.us/DepNexus/public/electronic-documents/9601329/facility!search				
<b>Oculus Docs Inventory:</b>		https://erisservice7.ecologeris.com/ErisExt/flo/ocure.ashx?ID=9601329&CAT=11				
<b>Information Portal Fac URL:</b>		http://prodenv.dep.state.fl.us/DepNexus/public/facilitysearch?pagination=true&facility.id=9601329				
<b>Information Portal Doc URL:</b>		http://prodenv.dep.state.fl.us/DepNexus/public/electronic-documents/9601329/facility!search				
<b>Source:</b>		DEP; Storage Tanks & Contamination Monitoring, Discharge Info.; FDEP Open Data, Petroleum Contamination Monitoring (PCTS) Discharges (Map)				

**Discharge Cleanup Summary**

<b>Discharge Date:</b>	06/29/1996
<b>Cleanup Required:</b>	R - CLEANUP REQUIRED
<b>Discharge Cleanup Status:</b>	SA - SA ONGOING
<b>Discharge Cleanup Stat Date:</b>	12/27/2016
<b>Eligibility Indicator:</b>	E - ELIGIBLE
<b>Site Manager:</b>	CORREIA_M
<b>Site Manager End Date:</b>	09/20/2018
<b>Tank Office:</b>	PCTM5 - PETROLEUM CLEANUP TEAM 5

**Contaminated Media**

<b>Contaminated Drinking Wells:</b>	0
<b>Contaminated Mntring Wells:</b>	NO
<b>Contaminated Soil:</b>	YES
<b>Contaminated Surface Water:</b>	NO
<b>Contaminated Ground Water:</b>	NO
<b>Pollutant:</b>	D - Vehicular Diesel
<b>Other Description:</b>	
<b>Gallons Discharged:</b>	

**Contaminated Media**

<b>Contaminated Drinking Wells:</b>	0
<b>Contaminated Mntring Wells:</b>	NO
<b>Contaminated Soil:</b>	YES
<b>Contaminated Surface Water:</b>	NO
<b>Contaminated Ground Water:</b>	NO
<b>Pollutant:</b>	B - Unleaded Gas
<b>Other Description:</b>	
<b>Gallons Discharged:</b>	

**Petroleum Cleanup Program Eligibility**

<b>Cleanup Program:</b>	A - ABANDONED TANK RESTORATION PROGRAM
<b>Eligibility Status:</b>	ELIGIBLE

Map Key	Number of Records	Direction	Distance (mi/ft)	Elev/Diff (ft)	Site	DB
---------	-------------------	-----------	------------------	----------------	------	----

**Task Info**

SA Task ID:	93665				SR Soil Treatment:	
SA Cleanup Resp:	-				SR Other Treatment:	
SA Actual Cost:					SR Alt Proc Rec:	
SA Complete Date:					RAP Task ID:	
SA Payment Date:					RAP Clean Resp ID:	-
SR Task ID:					RAP Actual Cost:	
SR Cleanup Resp:	-				RAP Complete Date:	
SR Actual Cost:					RAP Payment Date:	
SR Complete Date:					RAP Last Ord Appr:	
SR Payment Date:					RA Task ID:	
SR Oral Date:					RA Cleanup Resp:	-
SR Written Date:					RA Yrs to Complete:	
SR Soil Removal:					RA Actual Cost:	
SR Free Prod Rmvl:					Tank Office:	PCTM5 - Team 5
SR Soil Ton Remove:						
SR Fund Elig Type:	-					
SA Fund Elig Type:	-					
RAP Fund Elig Type:	-					
RA Fund Elig Type:	-					
SR Alternate Procedure Status:						
SR Alt Procedure Status Dt:						
SR Alt Procedure Comment:						
SRC Action Type:	-					
SRC Submit Date:						
SRC Review Date:						
SRC Complete Status:	-					
SRC Comp Status Dt:						
SRC Issue Date:						
SRC Comments:						

**Petroleum Cleanup Funding Cap Encumbrance to Date**

FCFS:	\$0.00
LPSPASM:	\$0.00
SPASM:	\$0.00
NPDES:	\$0.00
Utility 1 Time Payments:	\$0.00
All Wo Ta Co Pos Encumbered:	\$36,992.65
Wo Ta Co Pos Exclu from Cap:	\$0.00
Ttl Amnt Encumbered to Date:	\$36,992.65
Ttl Amnt Encumbered Towar:	\$36,992.65

**Petroleum Cleanup PCT Facility Score**

Related Party ID:	4594
RP Contact:	DENNIS BACON
Facility Cleanup Status:	ONGO - ONGOING

<i>Map Key</i>	<i>Number of Records</i>	<i>Direction</i>	<i>Distance (mi/ft)</i>	<i>Elev/Diff (ft)</i>	<i>Site</i>	<i>DB</i>
----------------	--------------------------	------------------	-------------------------	-----------------------	-------------	-----------

*Bad Address Indicator:* N

**Contract**

*Contractor:* URS CORPORATION SOUTHERN  
*Score:* 6  
*Facility Name:* BLACKLIDGE EMULSIONS  
*Address:* 2701 2ND AVE  
*City:* TAMPA  
*ZIP:* 33605  
*District:* SWD  
*County ID:* 29  
*County:* HILLSBOROUGH

**Discharge Info (Map)**

<i>Discharge:</i> 47574	<i>Eligibility:</i> ELIGIBLE
<i>Discharge 1:</i> 29-Jun-1996	<i>Eligibility 1:</i> ATRP
<i>Discharge 2:</i> 6	<i>Report Pha:</i> SA
<i>Discharge 3:</i> SA	<i>Report Sub:</i> SA
<i>General Cl:</i> WORK UNDERWAY	<i>Report S 1:</i> 03-Aug-2018
<i>Disch Clea:</i> 27-Dec-2016	<i>Staff Assi:</i>
<i>Tank Offic:</i> PETROLEUM CLEANUP TEAM 5	

**Open Discharges**

*Program:* ATRP  
*Eligibility:* ELIGIBLE  
*Elig Letter Sent:* 11/06/1996  
*Discharge Date:* 06/29/1996  
*Score:* 6  
*Facility:* BLACKLIDGE EMULSIONS  
*Address:* 2701 2ND AVE  
*City:* TAMPA  
*State:* FL  
*Zip:* 33605  
*County ID:* 29  
*County:* HILLSBOROUGH

**AST UST Discharges**

<i>Dep Co:</i> C	<i>Long SS:</i> 55
<i>CU Req:</i> R	<i>CU Stat:</i>
<i>Score:</i> 00006	<i>Stat Desc:</i> SA ONGOING
<i>Descrip:</i> CLEANUP REQUIRED	<i>Fac Name:</i> BLACKLIDGE EMULSIONS
<i>Discharge Date:</i> 29-JUN-96	<i>Fac Type:</i> A
<i>Score Date:</i> 12-DEC-2008	<i>Type Desc:</i> Retail Station
<i>Stat Date:</i> 27-DEC-2016	<i>Fac Addr:</i> 2701 2ND AVE
<i>LL Meth:</i> UNVR	<i>Fac City:</i> TAMPA

<i>Map Key</i>	<i>Number of Records</i>	<i>Direction</i>	<i>Distance (mi/ft)</i>	<i>Elev/Diff (ft)</i>	<i>Site</i>	<i>DB</i>	
<i>Lat DD:</i>	27				<i>Fac Zip:</i> 33605		
<i>Lat MM:</i>	57				<i>County:</i> 29		
<i>Lat SS:</i>	25				<i>Fac State:</i> OPEN		
<i>Long DD:</i>	82				<i>Fac Phone:</i> 8135137351		
<i>Long MM:</i>	25						
<i>Prg Dsec:</i>		ABANDONED TANK RESTORATION PROGRAM					

Leaking AST Facilities

*Placement:* AST UST  
*Substance:* Vehicular Diesel  
*Gallons:* 5000  
*Facility Name:* BLACKLIDGE EMULSIONS  
*Facility Address:* 2701 2ND AVE  
*City:* TAMPA  
*State:* FL  
*Zip:* 33605  
*County ID:* 29  
*County:* HILLSBOROUGH  
*Latitude:* 27°57'25"  
*Longitude:* 82°25'55"

Eligible Discharges

*Program:* ATRP  
*Current Status:* WAITING  
*Discharge Date:* 06/29/1996  
*Score:* 6  
*Facility:* BLACKLIDGE EMULSIONS  
*Address:* 2701 2ND AVE  
*City:* TAMPA  
*Zip:* 33605  
*County:* HILLSBOROUGH  
*Owner:* PORT CONSOLIDATED INC  
*Owner Address:* PO BOX 350430  
*Owner City:* FORT LAUDERDALE  
*Owner State:* FL  
*Owner Zip:* 33335  
*Owner Phone:* (561)644-3326  
*Owner Email:* DBACON@PORTCONSOLIDATED.COM

---

<a href="#"><u>170</u></a>	3 of 18	<i>WNW</i>	<i>0.00 / 0.00</i>	<i>8.33 / -3</i>	<i>2701 East 2nd Avenue TAMPA FL</i>	<i>SPILLS</i>
<i>Incident No:</i>	21143			<i>Incident Date:</i>	04/16/2002	
<i>Incident Type:</i>	Inland			<i>County:</i>	Hillsborough	

Spill Details

*Incident Status:* *Criminal Indicator:*

Map Key	Number of Records	Direction	Distance (mi/ft)	Elev/Diff (ft)	Site	DB
---------	-------------------	-----------	------------------	----------------	------	----

<b>Incident Party Type:</b>		<b>Hurricane Indicator:</b>	
<b>Incident Party Name:</b>		<b>Description:</b>	Complaint
<b>Pollutant Name:</b>		<b>On Scene Response:</b>	
<b>Pollutant Category:</b>			
<b>Pollutant Actual Volume:</b>			
<b>Pollutant Unit Measure:</b>			

**Spill Details**

<b>Incident Status:</b>		<b>Criminal Indicator:</b>	
<b>Incident Party Type:</b>		<b>Hurricane Indicator:</b>	
<b>Incident Party Name:</b>		<b>Description:</b>	Dumping
<b>Pollutant Name:</b>		<b>On Scene Response:</b>	
<b>Pollutant Category:</b>			
<b>Pollutant Actual Volume:</b>			
<b>Pollutant Unit Measure:</b>			

<a href="#">170</a>	4 of 18	WNW	0.00 / 0.00	8.33 / -3	2701 East 2nd Avenue TAMPA FL	SPILLS
---------------------	---------	-----	-------------	-----------	----------------------------------	--------

<b>Incident No:</b>	21594	<b>Incident Date:</b>	09/05/2002
<b>Incident Type:</b>	Inland	<b>County:</b>	Hillsborough

**Spill Details**

<b>Incident Status:</b>		<b>Criminal Indicator:</b>	
<b>Incident Party Type:</b>		<b>Hurricane Indicator:</b>	
<b>Incident Party Name:</b>		<b>Description:</b>	Spill
<b>Pollutant Name:</b>	Asphalt	<b>On Scene Response:</b>	
<b>Pollutant Category:</b>			
<b>Pollutant Actual Volume:</b>	10		
<b>Pollutant Unit Measure:</b>	gallon		

<a href="#">170</a>	5 of 18	WNW	0.00 / 0.00	8.33 / -3	2701 East 2nd Ave TAMPA FL	SPILLS
---------------------	---------	-----	-------------	-----------	-------------------------------	--------

<b>Incident No:</b>	4686	<b>Incident Date:</b>	04/21/2006
<b>Incident Type:</b>	Inland	<b>County:</b>	Hillsborough

**Spill Details**

<b>Incident Status:</b>		<b>Criminal Indicator:</b>	
<b>Incident Party Type:</b>		<b>Hurricane Indicator:</b>	
<b>Incident Party Name:</b>		<b>Description:</b>	Spill
<b>Pollutant Name:</b>	Kerosine	<b>On Scene Response:</b>	
<b>Pollutant Category:</b>			
<b>Pollutant Actual Volume:</b>	25		
<b>Pollutant Unit Measure:</b>	gallon		

**Spill Details**

Map Key	Number of Records	Direction	Distance (mi/ft)	Elev/Diff (ft)	Site	DB
---------	-------------------	-----------	------------------	----------------	------	----

**Incident Status:**  
**Incident Party Type:**  
**Incident Party Name:**  
**Pollutant Name:** Kerosine  
**Pollutant Category:**  
**Pollutant Actual Volume:** 25  
**Pollutant Unit Measure:** gallon

**Criminal Indicator:**  
**Hurricane Indicator:**  
**Description:** open valve on fuel truck  
**On Scene Response:**

<a href="#">170</a>	6 of 18	WNW	0.00 / 0.00	8.33 / -3	2701 East 2nd Avenue TAMPA FL	SPILLS
---------------------	---------	-----	-------------	-----------	----------------------------------	--------

**Incident No:** 39552  
**Incident Type:** Inland  
**Incident Date:** 05/31/2008  
**County:** Hillsborough

**Spill Details**

**Incident Status:**  
**Incident Party Type:**  
**Incident Party Name:**  
**Pollutant Name:** Asphalt Tack  
**Pollutant Category:**  
**Pollutant Actual Volume:** 200  
**Pollutant Unit Measure:** gallon

**Criminal Indicator:**  
**Hurricane Indicator:**  
**Description:** Fire  
**On Scene Response:**

**Spill Details**

**Incident Status:**  
**Incident Party Type:**  
**Incident Party Name:**  
**Pollutant Name:** Asphalt Tack  
**Pollutant Category:**  
**Pollutant Actual Volume:** 200  
**Pollutant Unit Measure:** gallon

**Criminal Indicator:**  
**Hurricane Indicator:**  
**Description:** Spill  
**On Scene Response:**

**Spill Details**

**Incident Status:**  
**Incident Party Type:**  
**Incident Party Name:**  
**Pollutant Name:** Asphalt Tack  
**Pollutant Category:**  
**Pollutant Actual Volume:** 200  
**Pollutant Unit Measure:** gallon

**Criminal Indicator:**  
**Hurricane Indicator:**  
**Description:** AST leak/overfill  
**On Scene Response:**

<a href="#">170</a>	7 of 18	WNW	0.00 / 0.00	8.33 / -3	2701 East 2nd Avenue TAMPA FL	SPILLS
---------------------	---------	-----	-------------	-----------	----------------------------------	--------

**Incident No:** 37357  
**Incident Type:** Inland  
**Incident Date:** 05/25/2007  
**County:** Hillsborough



Map Key	Number of Records	Direction	Distance (mi/ft)	Elev/Diff (ft)	Site	DB
---------	-------------------	-----------	------------------	----------------	------	----

**Spill Details**

<b>Incident Status:</b>		<b>Criminal Indicator:</b>	
<b>Incident Party Type:</b>		<b>Hurricane Indicator:</b>	
<b>Incident Party Name:</b>		<b>Description:</b>	Broken valve on Tanker Truck
<b>Pollutant Name:</b>	Asphalt	<b>On Scene Response:</b>	
<b>Pollutant Category:</b>			
<b>Pollutant Actual Volume:</b>	3000		
<b>Pollutant Unit Measure:</b>	gallon		

**Spill Details**

<b>Incident Status:</b>		<b>Criminal Indicator:</b>	
<b>Incident Party Type:</b>		<b>Hurricane Indicator:</b>	
<b>Incident Party Name:</b>		<b>Description:</b>	Spill
<b>Pollutant Name:</b>	Asphalt	<b>On Scene Response:</b>	
<b>Pollutant Category:</b>			
<b>Pollutant Actual Volume:</b>	3000		
<b>Pollutant Unit Measure:</b>	gallon		

<a href="#">170</a>	8 of 18	WNW	0.00 / 0.00	8.33 / -3	BLACKLIDGE EMULSIONS INC. 2701 EAST 2ND AVENUE TAMPA FL 33605	FINDS/FRS
---------------------	---------	-----	-------------	-----------	---	-----------

**Registry ID:** 110045488806  
**FIPS Code:** 12057  
**HUC Code:** 03100206  
**Site Type Name:** STATIONARY  
**Location Description:**  
**Supplemental Location:**  
**Create Date:** 10-MAY-12  
**Update Date:** 01-JUN-17  
**Interest Types:** AIR MINOR, AIR SYNTHETIC MINOR, OSHA ESTABLISHMENT  
**SIC Codes:** 2951  
**SIC Code Descriptions:** ASPHALT PAVING MIXTURES AND BLOCKS  
**NAICS Codes:** 324121  
**NAICS Code Descriptions:** ASPHALT PAVING MIXTURE AND BLOCK MANUFACTURING.  
**Conveyor:** FRS-GEocode  
**Federal Facility Code:**  
**Federal Agency Name:**  
**Tribal Land Code:**  
**Tribal Land Name:**  
**Congressional Dist No:** 11  
**Census Block Code:** 120570038002072  
**EPA Region Code:** 04  
**County Name:** HILLS  
**US/Mexico Border Ind:**  
**Latitude:** 27.95664  
**Longitude:** -82.42878  
**Reference Point:** CENTER OF A FACILITY OR STATION

Map Key	Number of Records	Direction	Distance (mi/ft)	Elev/Diff (ft)	Site	DB
---------	-------------------	-----------	------------------	----------------	------	----

**Coord Collection Method:** ADDRESS MATCHING-HOUSE NUMBER  
**Accuracy Value:** 30  
**Datum:** NAD83  
**Source:**  
**Facility Detail Rprt URL:** [https://ofmpub.epa.gov/frs\\_public2/fii\\_query\\_detail.disp\\_program\\_facility?p\\_registry\\_id=110045488806](https://ofmpub.epa.gov/frs_public2/fii_query_detail.disp_program_facility?p_registry_id=110045488806)  
**Program Acronyms:**

AIR:FL0000001205700461, AIRS/AFS:1205700461, EIS:15035811, OSHA-OIS:339870263, OSHA-OIS:339943623

<a href="#">170</a>	9 of 18	WNW	0.00 / 0.00	8.33 / -3	<b>BLACKLIDGE EMULSIONS</b> 2701 2ND AVE TAMPA FL 33605	AST
---------------------	---------	-----	-------------	-----------	---	-----

<b>Facility ID:</b>	9601329	<b>County:</b>	HILLSBOROUGH
<b>Facility Status:</b>	OPEN	<b>Lat/Long Method:</b>	UNVR
<b>Facility Type:</b>	A	<b>Lat DD:</b>	27
<b>Type Desc:</b>	Retail Station	<b>Lat MM:</b>	57
<b>Facility Phone:</b>	8135137351	<b>Lat SS:</b>	25
<b>Dep Co:</b>	C	<b>Long DD:</b>	82
<b>Owner ID:</b>	4594	<b>Long MM:</b>	25
<b>Owner Phone:</b>	5616443326	<b>Long SS:</b>	55
<b>Owner:</b>	PORT CONSOLIDATED INC		
<b>Owner Address1:</b>	PO BOX 350430		
<b>Owner Address2:</b>	ATTN: DENNIS BACON		
<b>Owner City:</b>	FORT LAUDERDALE		
<b>Owner State:</b>	FL		
<b>Owner Zip 5:</b>	33335		
<b>Contact:</b>	DENNIS BACON		
<b>Data Source:</b>	Tank Facility - All Locations and Tank Information; Tank Facility - All Locations and Owner Information		
<b>Oculus Docs Inventory URL:</b>	<a href="https://eriservice7.ecologeris.com/ErisExt/flo/ocure.ashx?ID=9601329&amp;CAT=11">https://eriservice7.ecologeris.com/ErisExt/flo/ocure.ashx?ID=9601329&amp;CAT=11</a>		
<b>Information Portal Fac URL:</b>	<a href="http://prodenv.dep.state.fl.us/DepNexus/public/facilitysearch?pagination=true&amp;facility.id=9601329">http://prodenv.dep.state.fl.us/DepNexus/public/facilitysearch?pagination=true&amp;facility.id=9601329</a>		
<b>Information Portal Doc URL:</b>	<a href="http://prodenv.dep.state.fl.us/DepNexus/public/electronic-documents/9601329/facility!search">http://prodenv.dep.state.fl.us/DepNexus/public/electronic-documents/9601329/facility!search</a>		

**Tank Information**

<b>Tank ID:</b>	3	<b>Tank Desc:</b>	Double Walled
<b>Tank Status:</b>	U - IN SERVICE	<b>Capacity:</b>	5000
<b>Status Date:</b>	01-MAR-2014	<b>Placement:</b>	ABOVEGROUND
<b>Installation Date:</b>	01-MAR-2014	<b>Tank Vessel Indic:</b>	TANK
<b>Content Desc:</b>	D - Vehicular Diesel		

**Piping**

**Piping Description:** A-Abv, no soil contact  
**Piping Description:** B-Steel/galvanized metal  
**Piping Description:** I-Suction piping system

Map Key	Number of Records	Direction	Distance (mi/ft)	Elev/Diff (ft)	Site	DB
---------	-------------------	-----------	------------------	----------------	------	----

**Monitoring**

**Monitoring Desc:** F-Monitor dbl wall tank space

**Monitoring Desc:** Q-Visual inspection of ASTs

**Tank Construction**

**Constr Code:** M  
**Constr Desc:** Spill containment bucket

**Constr Code:** I  
**Constr Desc:** Double wall

**Constr Code:** P  
**Constr Desc:** Level gauges/alarms

**Constr Code:** C  
**Constr Desc:** Steel

[170](#) 10 of 18 **WNW** 0.00 / 0.00 8.33 / -3 **2701 East 2nd Avenue TAMPA FL** **SPILLS**

**Incident No:** 52619 **Incident Date:** 03/16/2015  
**Incident Type:** Inland **County:** Hillsborough

**Spill Details**

**Incident Status:** **Criminal Indicator:**  
**Incident Party Type:** **Hurricane Indicator:**  
**Incident Party Name:** **Description:** Fire  
**Pollutant Name:** Plastic **On Scene Response:**  
**Pollutant Category:**  
**Pollutant Actual Volume:** 5000.00  
**Pollutant Unit Measure:** pounds

[170](#) 11 of 18 **WNW** 0.00 / 0.00 8.33 / -3 **BLACKLIDGE EMULSIONS INC. 2701 EAST 2ND AVENUE TAMPA FL 33605** **ICIS**

**EPA Region:** 04 **Federal Fac ID:**  
**Registry ID:** 110045488806 **Tribal Land Code:**  
**Pgm Sys ID:** FL0000001205700461 **County:** Hillsborough  
**Pgm Sys Acnm:** AIR **Latitude 83:** 27.95664  
**Permit Type:** **Longitude 83:** -82.42924

[170](#) 12 of 18 **WNW** 0.00 / 0.00 8.33 / -3 **BLACKLIDGE EMULSIONS 2701 E 2ND AVE TAMPA FL 33605** **WELL SURVEILLANC**

**Facility ID:** 9601329 **County:** HILLSBOROUGH  
**Project ID:** SUPER **Longitude:** -82.429088

Map Key	Number of Records	Direction	Distance (mi/ft)	Elev/Diff (ft)	Site	DB
<b>Req No:</b>					<b>Latitude:</b> 27.956602	
<b>Loc ID:</b>	199769				<b>GPS Date:</b> 7/2/2003 0:00:00	
<b>GPS ID:</b>	199769				<b>Datum:</b> WS1984	
<b>Type:</b>	PETROLEUM				<b>Software:</b>	
<b>Insp CHD:</b>	HILLSBOROUGH				<b>Streetside:</b>	
<b>HAE:</b>	9.17				<b>Agency:</b>	
<b>Loc Method:</b>		DGPS - Differentially Corrected GPS				
<b>Insp F Name:</b>		JIM				
<b>Insp L Name:</b>		PHILLIPS				
<b>Comment:</b>						

<a href="#">170</a>	13 of 18	WNW	0.00 / 0.00	8.33 / -3	Blacklidge Emulsions - Plant 3 - Tampa plant 2701 East 2nd Avenue Tampa FL 33605	TIER 2
---------------------	----------	-----	-------------	-----------	--	--------

**2018 Data**

<b>Facility ID:</b>	6112466	<b>Explosive:</b>	False
<b>Filing Year:</b>	2017(Tier2)	<b>Filing Type:</b>	312
<b>CAS No:</b>	14808607	<b>Max Daily Qty:</b>	99999
<b>Solid:</b>	True	<b>Avg Daily Qty:</b>	99999
<b>Liquid:</b>	False	<b>EHS:</b>	
<b>Gas:</b>	False	<b>Below Thresholds:</b>	
<b>Pure:</b>	False	<b>Trade Secret:</b>	
<b>Mixture:</b>	True		
<b>First Submit Date:</b>	2018-02-27(Tier2)		
<b>NAICS Code:</b>	324122		
<b>Dun Bradstreet:</b>	N/A		
<b>Chemical Name:</b>	MQB		
<b>Hazard Not Otherwise Classifie:</b>	True		
<b>Contact Name:</b>	Brittany Blacklidge		
<b>Contact Type:</b>	Owner / Operator		
<b>Contact Email:</b>	kjohnson@be-inc.com		
<b>Contact Work Phone:</b>			
<b>Contact 24 Hour Phone:</b>	(228) 863-3878		
<b>Contact Mobile Phone:</b>			

**2018 Data**

<b>Facility ID:</b>	6112466	<b>Explosive:</b>	False
<b>Filing Year:</b>	2017(Tier2)	<b>Filing Type:</b>	312
<b>CAS No:</b>	0000000	<b>Max Daily Qty:</b>	49999
<b>Solid:</b>	False	<b>Avg Daily Qty:</b>	49999
<b>Liquid:</b>	True	<b>EHS:</b>	
<b>Gas:</b>	False	<b>Below Thresholds:</b>	
<b>Pure:</b>	False	<b>Trade Secret:</b>	
<b>Mixture:</b>	True		
<b>First Submit Date:</b>	2018-02-27(Tier2)		

**NAICS Code:** 324122  
**Dun Bradstreet:** N/A  
**Chemical Name:** Redicote E-7000  
**Hazard Not Otherwise Classifie:** True  
**Contact Name:** Brittany Blacklidge  
**Contact Type:** Owner / Operator  
**Contact Email:** kjohnson@be-inc.com  
**Contact Work Phone:**  
**Contact 24 Hour Phone:** (228) 863-3878  
**Contact Mobile Phone:**

**2018 Data**

<b>Facility ID:</b> 6112466	<b>Explosive:</b> False
<b>Filing Year:</b> 2017(Tier2)	<b>Filing Type:</b> 312
<b>CAS No:</b> 8052424	<b>Max Daily Qty:</b> 9999999
<b>Solid:</b> False	<b>Avg Daily Qty:</b> 9999999
<b>Liquid:</b> True	<b>EHS:</b>
<b>Gas:</b> False	<b>Below Thresholds:</b>
<b>Pure:</b> False	<b>Trade Secret:</b>
<b>Mixture:</b> True	
<b>First Submit Date:</b> 2018-02-27(Tier2)	
<b>NAICS Code:</b> 324122	
<b>Dun Bradstreet:</b> N/A	
<b>Chemical Name:</b> Asphalt	
<b>Hazard Not Otherwise Classifie:</b> True	
<b>Contact Name:</b> Brittany Blacklidge	
<b>Contact Type:</b> Owner / Operator	
<b>Contact Email:</b> kjohnson@be-inc.com	
<b>Contact Work Phone:</b>	
<b>Contact 24 Hour Phone:</b> (228) 863-3878	
<b>Contact Mobile Phone:</b>	

**2018 Data**

<b>Facility ID:</b> 6112466	<b>Explosive:</b> False
<b>Filing Year:</b> 2017(Tier2)	<b>Filing Type:</b> 312
<b>CAS No:</b> 000000	<b>Max Daily Qty:</b> 9999999
<b>Solid:</b> False	<b>Avg Daily Qty:</b> 9999999
<b>Liquid:</b> True	<b>EHS:</b>
<b>Gas:</b> False	<b>Below Thresholds:</b>
<b>Pure:</b> False	<b>Trade Secret:</b>
<b>Mixture:</b> True	
<b>First Submit Date:</b> 2018-02-27(Tier2)	
<b>NAICS Code:</b> 324122	
<b>Dun Bradstreet:</b> N/A	
<b>Chemical Name:</b> Anionic Emulsified Asphalt	
<b>Hazard Not Otherwise Classifie:</b> True	
<b>Contact Name:</b> Brittany Blacklidge	
<b>Contact Type:</b> Owner / Operator	

<b>Map Key</b>	<b>Number of Records</b>	<b>Direction</b>	<b>Distance (mi/ft)</b>	<b>Elev/Diff (ft)</b>	<b>Site</b>	<b>DB</b>
----------------	--------------------------	------------------	-------------------------	-----------------------	-------------	-----------

**Contact Email:** kjohnson@be-inc.com  
**Contact Work Phone:**  
**Contact 24 Hour Phone:** (228) 863-3878  
**Contact Mobile Phone:**

**2018 Data**

<b>Facility ID:</b>	6112466	<b>Explosive:</b>	False
<b>Filing Year:</b>	2017(Tier2)	<b>Filing Type:</b>	312
<b>CAS No:</b>	0000000	<b>Max Daily Qty:</b>	99999
<b>Solid:</b>	False	<b>Avg Daily Qty:</b>	74999
<b>Liquid:</b>	True	<b>EHS:</b>	
<b>Gas:</b>	False	<b>Below Thresholds:</b>	
<b>Pure:</b>	False	<b>Trade Secret:</b>	
<b>Mixture:</b>	True		
<b>First Submit Date:</b>	2018-02-27(Tier2)		
<b>NAICS Code:</b>	324122		
<b>Dun Bradstreet:</b>	N/A		
<b>Chemical Name:</b>	Kohere 1000		
<b>Hazard Not Otherwise Classifie:</b>	True		
<b>Contact Name:</b>	Brittany Blacklidge		
<b>Contact Type:</b>	Owner / Operator		
<b>Contact Email:</b>	kjohnson@be-inc.com		
<b>Contact Work Phone:</b>			
<b>Contact 24 Hour Phone:</b>	(228) 863-3878		
<b>Contact Mobile Phone:</b>			

**2018 Data**

<b>Facility ID:</b>	6112466	<b>Explosive:</b>	False
<b>Filing Year:</b>	2017(Tier2)	<b>Filing Type:</b>	312
<b>CAS No:</b>	0000000	<b>Max Daily Qty:</b>	499999
<b>Solid:</b>	True	<b>Avg Daily Qty:</b>	499999
<b>Liquid:</b>	False	<b>EHS:</b>	
<b>Gas:</b>	False	<b>Below Thresholds:</b>	
<b>Pure:</b>	False	<b>Trade Secret:</b>	
<b>Mixture:</b>	True		
<b>First Submit Date:</b>	2018-02-27(Tier2)		
<b>NAICS Code:</b>	324122		
<b>Dun Bradstreet:</b>	N/A		
<b>Chemical Name:</b>	SBS Polymer		
<b>Hazard Not Otherwise Classifie:</b>	True		
<b>Contact Name:</b>	Brittany Blacklidge		
<b>Contact Type:</b>	Owner / Operator		
<b>Contact Email:</b>	kjohnson@be-inc.com		
<b>Contact Work Phone:</b>			
<b>Contact 24 Hour Phone:</b>	(228) 863-3878		
<b>Contact Mobile Phone:</b>			

**2018 Data**

Map Key	Number of Records	Direction	Distance (mi/ft)	Elev/Diff (ft)	Site	DB
---------	-------------------	-----------	------------------	----------------	------	----

<b>Facility ID:</b>	6112466				<b>Explosive:</b>	False
<b>Filing Year:</b>	2017(Tier2)				<b>Filing Type:</b>	312
<b>CAS No:</b>	8052424				<b>Max Daily Qty:</b>	9999999
<b>Solid:</b>	False				<b>Avg Daily Qty:</b>	9999999
<b>Liquid:</b>	True				<b>EHS:</b>	
<b>Gas:</b>	False				<b>Below Thresholds:</b>	
<b>Pure:</b>	False				<b>Trade Secret:</b>	
<b>Mixture:</b>	True					
<b>First Submit Date:</b>	2018-02-27(Tier2)					
<b>NAICS Code:</b>	324122					
<b>Dun Bradstreet:</b>	N/A					
<b>Chemical Name:</b>	Cationic Asphalt					
<b>Hazard Not Otherwise Classifie:</b>	True					
<b>Contact Name:</b>	Brittany Blacklidge					
<b>Contact Type:</b>	Owner / Operator					
<b>Contact Email:</b>	kjohnson@be-inc.com					
<b>Contact Work Phone:</b>						
<b>Contact 24 Hour Phone:</b>	(228) 863-3878					
<b>Contact Mobile Phone:</b>						

**2018 Data**

<b>Facility ID:</b>	6112466				<b>Explosive:</b>	False
<b>Filing Year:</b>	2017(Tier2)				<b>Filing Type:</b>	312
<b>CAS No:</b>	1310732				<b>Max Daily Qty:</b>	9999
<b>Solid:</b>	False				<b>Avg Daily Qty:</b>	9999
<b>Liquid:</b>	True				<b>EHS:</b>	
<b>Gas:</b>	False				<b>Below Thresholds:</b>	True
<b>Pure:</b>	False				<b>Trade Secret:</b>	
<b>Mixture:</b>	True					
<b>First Submit Date:</b>	2018-02-27(Tier2)					
<b>NAICS Code:</b>	324122					
<b>Dun Bradstreet:</b>	N/A					
<b>Chemical Name:</b>	Caustic Soda					
<b>Hazard Not Otherwise Classifie:</b>	False					
<b>Contact Name:</b>	Brittany Blacklidge					
<b>Contact Type:</b>	Owner / Operator					
<b>Contact Email:</b>	kjohnson@be-inc.com					
<b>Contact Work Phone:</b>						
<b>Contact 24 Hour Phone:</b>	(228) 863-3878					
<b>Contact Mobile Phone:</b>						

**2018 Data**

<b>Facility ID:</b>	6112466				<b>Explosive:</b>	False
<b>Filing Year:</b>	2017(Tier2)				<b>Filing Type:</b>	312
<b>CAS No:</b>	0000000				<b>Max Daily Qty:</b>	9999
<b>Solid:</b>	False				<b>Avg Daily Qty:</b>	9999
<b>Liquid:</b>	True				<b>EHS:</b>	

Gas:	False				<b>Below Thresholds:</b>	True
Pure:	False				<b>Trade Secret:</b>	
Mixture:	True					
<b>First Submit Date:</b>		2018-02-27(Tier2)				
<b>NAICS Code:</b>		324122				
<b>Dun Bradstreet:</b>		N/A				
<b>Chemical Name:</b>		Butaphalt B720				
<b>Hazard Not Otherwise Classifie:</b>		True				
<b>Contact Name:</b>		Brittany Blacklidge				
<b>Contact Type:</b>		Owner / Operator				
<b>Contact Email:</b>		kjohnson@be-inc.com				
<b>Contact Work Phone:</b>						
<b>Contact 24 Hour Phone:</b>		(228) 863-3878				
<b>Contact Mobile Phone:</b>						

**2018 Data**

<b>Facility ID:</b>	6112466			<b>Explosive:</b>	False
<b>Filing Year:</b>	2017(Tier2)			<b>Filing Type:</b>	312
<b>CAS No:</b>	0000000			<b>Max Daily Qty:</b>	999
<b>Solid:</b>	False			<b>Avg Daily Qty:</b>	999
<b>Liquid:</b>	True			<b>EHS:</b>	
<b>Gas:</b>	False			<b>Below Thresholds:</b>	True
<b>Pure:</b>	False			<b>Trade Secret:</b>	
<b>Mixture:</b>	True				
<b>First Submit Date:</b>		2018-02-27(Tier2)			
<b>NAICS Code:</b>		324122			
<b>Dun Bradstreet:</b>		N/A			
<b>Chemical Name:</b>		EDTA-NA4			
<b>Hazard Not Otherwise Classifie:</b>		True			
<b>Contact Name:</b>		Brittany Blacklidge			
<b>Contact Type:</b>		Owner / Operator			
<b>Contact Email:</b>		kjohnson@be-inc.com			
<b>Contact Work Phone:</b>					
<b>Contact 24 Hour Phone:</b>		(228) 863-3878			
<b>Contact Mobile Phone:</b>					

**2018 Data**

<b>Facility ID:</b>	6112466			<b>Explosive:</b>	False
<b>Filing Year:</b>	2017(Tier2)			<b>Filing Type:</b>	312
<b>CAS No:</b>	0000000			<b>Max Daily Qty:</b>	49999
<b>Solid:</b>	False			<b>Avg Daily Qty:</b>	49999
<b>Liquid:</b>	True			<b>EHS:</b>	
<b>Gas:</b>	False			<b>Below Thresholds:</b>	
<b>Pure:</b>	False			<b>Trade Secret:</b>	
<b>Mixture:</b>	True				
<b>First Submit Date:</b>		2018-02-27(Tier2)			
<b>NAICS Code:</b>		324122			
<b>Dun Bradstreet:</b>		N/A			



<i>Map Key</i>	<i>Number of Records</i>	<i>Direction</i>	<i>Distance (mi/ft)</i>	<i>Elev/Diff (ft)</i>	<i>Site</i>	<i>DB</i>
----------------	--------------------------	------------------	-------------------------	-----------------------	-------------	-----------

**Chemical Name:** Evotherm  
**Hazard Not Otherwise Classifie:** True  
**Contact Name:** Brittany Blacklidge  
**Contact Type:** Owner / Operator  
**Contact Email:** kjohnson@be-inc.com  
**Contact Work Phone:**  
**Contact 24 Hour Phone:** (228) 863-3878  
**Contact Mobile Phone:**

**2018 Data**

<b>Facility ID:</b>	6112466	<b>Explosive:</b>	False
<b>Filing Year:</b>	2017(Tier2)	<b>Filing Type:</b>	312
<b>CAS No:</b>	000000	<b>Max Daily Qty:</b>	99999
<b>Solid:</b>	False	<b>Avg Daily Qty:</b>	99999
<b>Liquid:</b>	True	<b>EHS:</b>	
<b>Gas:</b>	False	<b>Below Thresholds:</b>	
<b>Pure:</b>	False	<b>Trade Secret:</b>	
<b>Mixture:</b>	True		
<b>First Submit Date:</b>	2018-02-27(Tier2)		
<b>NAICS Code:</b>	324122		
<b>Dun Bradstreet:</b>	N/A		
<b>Chemical Name:</b>	Kerosene		
<b>Hazard Not Otherwise Classifie:</b>	False		
<b>Contact Name:</b>	Brittany Blacklidge		
<b>Contact Type:</b>	Owner / Operator		
<b>Contact Email:</b>	kjohnson@be-inc.com		
<b>Contact Work Phone:</b>			
<b>Contact 24 Hour Phone:</b>	(228) 863-3878		
<b>Contact Mobile Phone:</b>			

**2018 Data**

<b>Facility ID:</b>	6112466	<b>Explosive:</b>	False
<b>Filing Year:</b>	2017(Tier2)	<b>Filing Type:</b>	312
<b>CAS No:</b>	0000000	<b>Max Daily Qty:</b>	4999
<b>Solid:</b>	False	<b>Avg Daily Qty:</b>	4999
<b>Liquid:</b>	True	<b>EHS:</b>	
<b>Gas:</b>	False	<b>Below Thresholds:</b>	True
<b>Pure:</b>	False	<b>Trade Secret:</b>	
<b>Mixture:</b>	True		
<b>First Submit Date:</b>	2018-02-27(Tier2)		
<b>NAICS Code:</b>	324122		
<b>Dun Bradstreet:</b>	N/A		
<b>Chemical Name:</b>	Methocel		
<b>Hazard Not Otherwise Classifie:</b>	True		
<b>Contact Name:</b>	Brittany Blacklidge		
<b>Contact Type:</b>	Owner / Operator		
<b>Contact Email:</b>	kjohnson@be-inc.com		
<b>Contact Work Phone:</b>			

Contact 24 Hour Phone: (228) 863-3878  
 Contact Mobile Phone:

**2018 Data**

<b>Facility ID:</b>	6112466	<b>Explosive:</b>	False
<b>Filing Year:</b>	2017(Tier2)	<b>Filing Type:</b>	312
<b>CAS No:</b>	000000	<b>Max Daily Qty:</b>	9999
<b>Solid:</b>	False	<b>Avg Daily Qty:</b>	9999
<b>Liquid:</b>	True	<b>EHS:</b>	
<b>Gas:</b>	False	<b>Below Thresholds:</b>	True
<b>Pure:</b>	False	<b>Trade Secret:</b>	
<b>Mixture:</b>	True		
<b>First Submit Date:</b>	2018-02-27(Tier2)		
<b>NAICS Code:</b>	324122		
<b>Dun Bradstreet:</b>	N/A		
<b>Chemical Name:</b>	Diesel		
<b>Hazard Not Otherwise Classifie:</b>	False		
<b>Contact Name:</b>	Brittany Blacklidge		
<b>Contact Type:</b>	Owner / Operator		
<b>Contact Email:</b>	kjohnson@be-inc.com		
<b>Contact Work Phone:</b>			
<b>Contact 24 Hour Phone:</b>	(228) 863-3878		
<b>Contact Mobile Phone:</b>			

**2019 Data**

<b>Facility ID:</b>	6405511	<b>Explosive:</b>	False
<b>Filing Year:</b>	2018(Tier2)	<b>Filing Type:</b>	312
<b>CAS No:</b>	0	<b>Max Daily Qty:</b>	999
<b>Solid:</b>	False	<b>Avg Daily Qty:</b>	999
<b>Liquid:</b>	True	<b>EHS:</b>	
<b>Gas:</b>	False	<b>Below Thresholds:</b>	True
<b>Pure:</b>	False	<b>Trade Secret:</b>	
<b>Mixture:</b>	True		
<b>First Submit Date:</b>	2019-02-25(Tier2)		
<b>NAICS Code:</b>	324122		
<b>Dun Bradstreet:</b>	N/A		
<b>Chemical Name:</b>	EDTA-NA4		
<b>Hazard Not Otherwise Classifie:</b>	True		
<b>Contact Name:</b>	Brittany Blacklidge		
<b>Contact Type:</b>	Owner / Operator		
<b>Contact Email:</b>	kjohnson@be-inc.com		
<b>Contact Work Phone:</b>			
<b>Contact 24 Hour Phone:</b>	(228) 863-3878		
<b>Contact Mobile Phone:</b>			

**2019 Data**

<b>Facility ID:</b>	6405511	<b>Explosive:</b>	False
---------------------	---------	-------------------	-------

Map Key	Number of Records	Direction	Distance (mi/ft)	Elev/Diff (ft)	Site	DB
---------	-------------------	-----------	------------------	----------------	------	----

<b>Filing Year:</b>	2018(Tier2)				<b>Filing Type:</b>	312
<b>CAS No:</b>	0				<b>Max Daily Qty:</b>	99999
<b>Solid:</b>	False				<b>Avg Daily Qty:</b>	74999
<b>Liquid:</b>	True				<b>EHS:</b>	
<b>Gas:</b>	False				<b>Below Thresholds:</b>	
<b>Pure:</b>	False				<b>Trade Secret:</b>	
<b>Mixture:</b>	True					
<b>First Submit Date:</b>	2019-02-25(Tier2)					
<b>NAICS Code:</b>	324122					
<b>Dun Bradstreet:</b>	N/A					
<b>Chemical Name:</b>	Kohere 1000					
<b>Hazard Not Otherwise Classifie:</b>	True					
<b>Contact Name:</b>	Brittany Blacklidge					
<b>Contact Type:</b>	Owner / Operator					
<b>Contact Email:</b>	kjohnson@be-inc.com					
<b>Contact Work Phone:</b>						
<b>Contact 24 Hour Phone:</b>	(228) 863-3878					
<b>Contact Mobile Phone:</b>						

2019 Data

<b>Facility ID:</b>	6405511				<b>Explosive:</b>	False
<b>Filing Year:</b>	2018(Tier2)				<b>Filing Type:</b>	312
<b>CAS No:</b>	0				<b>Max Daily Qty:</b>	49999
<b>Solid:</b>	False				<b>Avg Daily Qty:</b>	49999
<b>Liquid:</b>	True				<b>EHS:</b>	
<b>Gas:</b>	False				<b>Below Thresholds:</b>	
<b>Pure:</b>	False				<b>Trade Secret:</b>	
<b>Mixture:</b>	True					
<b>First Submit Date:</b>	2019-02-25(Tier2)					
<b>NAICS Code:</b>	324122					
<b>Dun Bradstreet:</b>	N/A					
<b>Chemical Name:</b>	Redicote E-7000					
<b>Hazard Not Otherwise Classifie:</b>	True					
<b>Contact Name:</b>	Brittany Blacklidge					
<b>Contact Type:</b>	Owner / Operator					
<b>Contact Email:</b>	kjohnson@be-inc.com					
<b>Contact Work Phone:</b>						
<b>Contact 24 Hour Phone:</b>	(228) 863-3878					
<b>Contact Mobile Phone:</b>						

2019 Data

<b>Facility ID:</b>	6405511				<b>Explosive:</b>	False
<b>Filing Year:</b>	2018(Tier2)				<b>Filing Type:</b>	312
<b>CAS No:</b>	0				<b>Max Daily Qty:</b>	99999
<b>Solid:</b>	False				<b>Avg Daily Qty:</b>	99999
<b>Liquid:</b>	True				<b>EHS:</b>	
<b>Gas:</b>	False				<b>Below Thresholds:</b>	
<b>Pure:</b>	False				<b>Trade Secret:</b>	

**Mixture:** True  
**First Submit Date:** 2019-02-25(Tier2)  
**NAICS Code:** 324122  
**Dun Bradstreet:** N/A  
**Chemical Name:** Kerosene  
**Hazard Not Otherwise Classifie:** False  
**Contact Name:** Brittany Blacklidge  
**Contact Type:** Owner / Operator  
**Contact Email:** kjohnson@be-inc.com  
**Contact Work Phone:**  
**Contact 24 Hour Phone:** (228) 863-3878  
**Contact Mobile Phone:**

**2019 Data**

<b>Facility ID:</b> 6405511	<b>Explosive:</b> False
<b>Filing Year:</b> 2018(Tier2)	<b>Filing Type:</b> 312
<b>CAS No:</b> 14808607	<b>Max Daily Qty:</b> 99999
<b>Solid:</b> True	<b>Avg Daily Qty:</b> 99999
<b>Liquid:</b> False	<b>EHS:</b>
<b>Gas:</b> False	<b>Below Thresholds:</b>
<b>Pure:</b> False	<b>Trade Secret:</b>
<b>Mixture:</b> True	

**First Submit Date:** 2019-02-25(Tier2)  
**NAICS Code:** 324122  
**Dun Bradstreet:** N/A  
**Chemical Name:** MQB  
**Hazard Not Otherwise Classifie:** True  
**Contact Name:** Brittany Blacklidge  
**Contact Type:** Owner / Operator  
**Contact Email:** kjohnson@be-inc.com  
**Contact Work Phone:**  
**Contact 24 Hour Phone:** (228) 863-3878  
**Contact Mobile Phone:**

**2019 Data**

<b>Facility ID:</b> 6405511	<b>Explosive:</b> False
<b>Filing Year:</b> 2018(Tier2)	<b>Filing Type:</b> 312
<b>CAS No:</b> 0	<b>Max Daily Qty:</b> 9999
<b>Solid:</b> False	<b>Avg Daily Qty:</b> 9999
<b>Liquid:</b> True	<b>EHS:</b>
<b>Gas:</b> False	<b>Below Thresholds:</b> True
<b>Pure:</b> False	<b>Trade Secret:</b>
<b>Mixture:</b> True	

**First Submit Date:** 2019-02-25(Tier2)  
**NAICS Code:** 324122  
**Dun Bradstreet:** N/A  
**Chemical Name:** Butaphalt B720  
**Hazard Not Otherwise Classifie:** True

<b>Map Key</b>	<b>Number of Records</b>	<b>Direction</b>	<b>Distance (mi/ft)</b>	<b>Elev/Diff (ft)</b>	<b>Site</b>	<b>DB</b>
----------------	--------------------------	------------------	-------------------------	-----------------------	-------------	-----------

**Contact Name:** Brittany Blacklidge  
**Contact Type:** Owner / Operator  
**Contact Email:** kjohnson@be-inc.com  
**Contact Work Phone:**  
**Contact 24 Hour Phone:** (228) 863-3878  
**Contact Mobile Phone:**

**2019 Data**

<b>Facility ID:</b>	6405511	<b>Explosive:</b>	False
<b>Filing Year:</b>	2018(Tier2)	<b>Filing Type:</b>	312
<b>CAS No:</b>	0	<b>Max Daily Qty:</b>	9999
<b>Solid:</b>	False	<b>Avg Daily Qty:</b>	9999
<b>Liquid:</b>	True	<b>EHS:</b>	
<b>Gas:</b>	False	<b>Below Thresholds:</b>	True
<b>Pure:</b>	False	<b>Trade Secret:</b>	
<b>Mixture:</b>	True		
<b>First Submit Date:</b>	2019-02-25(Tier2)		
<b>NAICS Code:</b>	324122		
<b>Dun Bradstreet:</b>	N/A		
<b>Chemical Name:</b>	Diesel		
<b>Hazard Not Otherwise Classifie:</b>	False		
<b>Contact Name:</b>	Brittany Blacklidge		
<b>Contact Type:</b>	Owner / Operator		
<b>Contact Email:</b>	kjohnson@be-inc.com		
<b>Contact Work Phone:</b>			
<b>Contact 24 Hour Phone:</b>	(228) 863-3878		
<b>Contact Mobile Phone:</b>			

**2019 Data**

<b>Facility ID:</b>	6405511	<b>Explosive:</b>	False
<b>Filing Year:</b>	2018(Tier2)	<b>Filing Type:</b>	312
<b>CAS No:</b>	0	<b>Max Daily Qty:</b>	9999999
<b>Solid:</b>	False	<b>Avg Daily Qty:</b>	9999999
<b>Liquid:</b>	True	<b>EHS:</b>	
<b>Gas:</b>	False	<b>Below Thresholds:</b>	
<b>Pure:</b>	False	<b>Trade Secret:</b>	
<b>Mixture:</b>	True		
<b>First Submit Date:</b>	2019-02-25(Tier2)		
<b>NAICS Code:</b>	324122		
<b>Dun Bradstreet:</b>	N/A		
<b>Chemical Name:</b>	Anionic Emulsified Asphalt		
<b>Hazard Not Otherwise Classifie:</b>	True		
<b>Contact Name:</b>	Brittany Blacklidge		
<b>Contact Type:</b>	Owner / Operator		
<b>Contact Email:</b>	kjohnson@be-inc.com		
<b>Contact Work Phone:</b>			
<b>Contact 24 Hour Phone:</b>	(228) 863-3878		
<b>Contact Mobile Phone:</b>			

**2019 Data**

<b>Facility ID:</b>	6405511	<b>Explosive:</b>	False
<b>Filing Year:</b>	2018(Tier2)	<b>Filing Type:</b>	312
<b>CAS No:</b>	8052424	<b>Max Daily Qty:</b>	9999999
<b>Solid:</b>	False	<b>Avg Daily Qty:</b>	9999999
<b>Liquid:</b>	True	<b>EHS:</b>	
<b>Gas:</b>	False	<b>Below Thresholds:</b>	
<b>Pure:</b>	False	<b>Trade Secret:</b>	
<b>Mixture:</b>	True		
<b>First Submit Date:</b>	2019-02-25(Tier2)		
<b>NAICS Code:</b>	324122		
<b>Dun Bradstreet:</b>	N/A		
<b>Chemical Name:</b>	Cationic Asphalt		
<b>Hazard Not Otherwise Classifie:</b>	True		
<b>Contact Name:</b>	Brittany Blacklidge		
<b>Contact Type:</b>	Owner / Operator		
<b>Contact Email:</b>	kjohnson@be-inc.com		
<b>Contact Work Phone:</b>			
<b>Contact 24 Hour Phone:</b>	(228) 863-3878		
<b>Contact Mobile Phone:</b>			

**2019 Data**

<b>Facility ID:</b>	6405511	<b>Explosive:</b>	False
<b>Filing Year:</b>	2018(Tier2)	<b>Filing Type:</b>	312
<b>CAS No:</b>	0	<b>Max Daily Qty:</b>	49999
<b>Solid:</b>	False	<b>Avg Daily Qty:</b>	49999
<b>Liquid:</b>	True	<b>EHS:</b>	
<b>Gas:</b>	False	<b>Below Thresholds:</b>	
<b>Pure:</b>	False	<b>Trade Secret:</b>	
<b>Mixture:</b>	True		
<b>First Submit Date:</b>	2019-02-25(Tier2)		
<b>NAICS Code:</b>	324122		
<b>Dun Bradstreet:</b>	N/A		
<b>Chemical Name:</b>	Evotherm		
<b>Hazard Not Otherwise Classifie:</b>	True		
<b>Contact Name:</b>	Brittany Blacklidge		
<b>Contact Type:</b>	Owner / Operator		
<b>Contact Email:</b>	kjohnson@be-inc.com		
<b>Contact Work Phone:</b>			
<b>Contact 24 Hour Phone:</b>	(228) 863-3878		
<b>Contact Mobile Phone:</b>			

**2019 Data**

<b>Facility ID:</b>	6405511	<b>Explosive:</b>	False
<b>Filing Year:</b>	2018(Tier2)	<b>Filing Type:</b>	312
<b>CAS No:</b>	0	<b>Max Daily Qty:</b>	4999

Map Key	Number of Records	Direction	Distance (mi/ft)	Elev/Diff (ft)	Site	DB
---------	-------------------	-----------	------------------	----------------	------	----

<b>Solid:</b>	False				<b>Avg Daily Qty:</b>	4999
<b>Liquid:</b>	True				<b>EHS:</b>	
<b>Gas:</b>	False				<b>Below Thresholds:</b>	True
<b>Pure:</b>	False				<b>Trade Secret:</b>	
<b>Mixture:</b>	True					
<b>First Submit Date:</b>		2019-02-25(Tier2)				
<b>NAICS Code:</b>		324122				
<b>Dun Bradstreet:</b>		N/A				
<b>Chemical Name:</b>		Methocel				
<b>Hazard Not Otherwise Classifie:</b>		True				
<b>Contact Name:</b>		Brittany Blacklidge				
<b>Contact Type:</b>		Owner / Operator				
<b>Contact Email:</b>		kjohnson@be-inc.com				
<b>Contact Work Phone:</b>						
<b>Contact 24 Hour Phone:</b>		(228) 863-3878				
<b>Contact Mobile Phone:</b>						

**2019 Data**

<b>Facility ID:</b>	6405511				<b>Explosive:</b>	False
<b>Filing Year:</b>	2018(Tier2)				<b>Filing Type:</b>	312
<b>CAS No:</b>	8052424				<b>Max Daily Qty:</b>	9999999
<b>Solid:</b>	False				<b>Avg Daily Qty:</b>	9999999
<b>Liquid:</b>	True				<b>EHS:</b>	
<b>Gas:</b>	False				<b>Below Thresholds:</b>	
<b>Pure:</b>	False				<b>Trade Secret:</b>	
<b>Mixture:</b>	True					
<b>First Submit Date:</b>		2019-02-25(Tier2)				
<b>NAICS Code:</b>		324122				
<b>Dun Bradstreet:</b>		N/A				
<b>Chemical Name:</b>		Asphalt				
<b>Hazard Not Otherwise Classifie:</b>		True				
<b>Contact Name:</b>		Brittany Blacklidge				
<b>Contact Type:</b>		Owner / Operator				
<b>Contact Email:</b>		kjohnson@be-inc.com				
<b>Contact Work Phone:</b>						
<b>Contact 24 Hour Phone:</b>		(228) 863-3878				
<b>Contact Mobile Phone:</b>						

**2019 Data**

<b>Facility ID:</b>	6405511				<b>Explosive:</b>	False
<b>Filing Year:</b>	2018(Tier2)				<b>Filing Type:</b>	312
<b>CAS No:</b>	1310732				<b>Max Daily Qty:</b>	9999
<b>Solid:</b>	False				<b>Avg Daily Qty:</b>	9999
<b>Liquid:</b>	True				<b>EHS:</b>	
<b>Gas:</b>	False				<b>Below Thresholds:</b>	True
<b>Pure:</b>	False				<b>Trade Secret:</b>	
<b>Mixture:</b>	True					
<b>First Submit Date:</b>		2019-02-25(Tier2)				

Map Key	Number of Records	Direction	Distance (mi/ft)	Elev/Diff (ft)	Site	DB
---------	-------------------	-----------	------------------	----------------	------	----

**NAICS Code:** 324122  
**Dun Bradstreet:** N/A  
**Chemical Name:** Caustic Soda  
**Hazard Not Otherwise Classifie:** False  
**Contact Name:** Brittany Blacklidge  
**Contact Type:** Owner / Operator  
**Contact Email:** kjohnson@be-inc.com  
**Contact Work Phone:**  
**Contact 24 Hour Phone:** (228) 863-3878  
**Contact Mobile Phone:**

**2019 Data**

<b>Facility ID:</b> 6405511	<b>Explosive:</b> False
<b>Filing Year:</b> 2018(Tier2)	<b>Filing Type:</b> 312
<b>CAS No:</b> 0	<b>Max Daily Qty:</b> 499999
<b>Solid:</b> True	<b>Avg Daily Qty:</b> 499999
<b>Liquid:</b> False	<b>EHS:</b>
<b>Gas:</b> False	<b>Below Thresholds:</b>
<b>Pure:</b> False	<b>Trade Secret:</b>
<b>Mixture:</b> True	
<b>First Submit Date:</b> 2019-02-25(Tier2)	
<b>NAICS Code:</b> 324122	
<b>Dun Bradstreet:</b> N/A	
<b>Chemical Name:</b> SBS Polymer	
<b>Hazard Not Otherwise Classifie:</b> True	
<b>Contact Name:</b> Brittany Blacklidge	
<b>Contact Type:</b> Owner / Operator	
<b>Contact Email:</b> kjohnson@be-inc.com	
<b>Contact Work Phone:</b>	
<b>Contact 24 Hour Phone:</b> (228) 863-3878	
<b>Contact Mobile Phone:</b>	

**2020 Data (Filed)**

<b>Facility ID:</b> 6665290	<b>Explosive:</b> False
<b>Filing Year:</b> 2019(Tier2)	<b>Filing Type:</b> 312
<b>CAS No:</b>	<b>Max Daily Qty:</b> 49,999
<b>Solid:</b> False	<b>Avg Daily Qty:</b> 49,999
<b>Liquid:</b> True	<b>EHS:</b>
<b>Gas:</b> False	<b>Below Thresholds:</b>
<b>Pure:</b> False	<b>Trade Secret:</b>
<b>Mixture:</b> True	
<b>First Submit Date:</b> 2020-02-13(Tier2)	
<b>NAICS Code:</b> 324122	
<b>Dun Bradstreet Code:</b> N/A	
<b>Chemical Name:</b> Evotherm	
<b>Hazard Not Otherwise Classifi:</b> True	
<b>Contact Name:</b> Brittany Blacklidge	
<b>Contact Type:</b> Owner / Operator	



<b>Map Key</b>	<b>Number of Records</b>	<b>Direction</b>	<b>Distance (mi/ft)</b>	<b>Elev/Diff (ft)</b>	<b>Site</b>	<b>DB</b>
----------------	--------------------------	------------------	-------------------------	-----------------------	-------------	-----------

**Contact Email:** kjohnson@be-inc.com  
**Contact Work Phone:**  
**Contact 24 Hour Phone:** (228) 863-3878  
**Contact Mobile Phone:**

**2020 Data (Filed)**

<b>Facility ID:</b>	6665290	<b>Explosive:</b>	False
<b>Filing Year:</b>	2019(Tier2)	<b>Filing Type:</b>	312
<b>CAS No:</b>		<b>Max Daily Qty:</b>	99,999
<b>Solid:</b>	False	<b>Avg Daily Qty:</b>	74,999
<b>Liquid:</b>	True	<b>EHS:</b>	
<b>Gas:</b>	False	<b>Below Thresholds:</b>	
<b>Pure:</b>	False	<b>Trade Secret:</b>	
<b>Mixture:</b>	True		
<b>First Submit Date:</b>	2020-02-13(Tier2)		
<b>NAICS Code:</b>	324122		
<b>Dun Bradstreet Code:</b>	N/A		
<b>Chemical Name:</b>	Kohere 1000		
<b>Hazard Not Otherwise Classifi:</b>	True		
<b>Contact Name:</b>	Brittany Blacklidge		
<b>Contact Type:</b>	Owner / Operator		
<b>Contact Email:</b>	kjohnson@be-inc.com		
<b>Contact Work Phone:</b>			
<b>Contact 24 Hour Phone:</b>	(228) 863-3878		
<b>Contact Mobile Phone:</b>			

**2020 Data (Filed)**

<b>Facility ID:</b>	6665290	<b>Explosive:</b>	False
<b>Filing Year:</b>	2019(Tier2)	<b>Filing Type:</b>	312
<b>CAS No:</b>	8052424	<b>Max Daily Qty:</b>	9,999,999
<b>Solid:</b>	False	<b>Avg Daily Qty:</b>	9,999,999
<b>Liquid:</b>	True	<b>EHS:</b>	
<b>Gas:</b>	False	<b>Below Thresholds:</b>	
<b>Pure:</b>	False	<b>Trade Secret:</b>	
<b>Mixture:</b>	True		
<b>First Submit Date:</b>	2020-02-13(Tier2)		
<b>NAICS Code:</b>	324122		
<b>Dun Bradstreet Code:</b>	N/A		
<b>Chemical Name:</b>	Cationic Asphalt		
<b>Hazard Not Otherwise Classifi:</b>	True		
<b>Contact Name:</b>	Brittany Blacklidge		
<b>Contact Type:</b>	Owner / Operator		
<b>Contact Email:</b>	kjohnson@be-inc.com		
<b>Contact Work Phone:</b>			
<b>Contact 24 Hour Phone:</b>	(228) 863-3878		
<b>Contact Mobile Phone:</b>			

**2020 Data (Filed)**

<b>Facility ID:</b>	6665290	<b>Explosive:</b>	False
<b>Filing Year:</b>	2019(Tier2)	<b>Filing Type:</b>	312
<b>CAS No:</b>	7647010	<b>Max Daily Qty:</b>	4,999
<b>Solid:</b>	False	<b>Avg Daily Qty:</b>	4,999
<b>Liquid:</b>	True	<b>EHS:</b>	
<b>Gas:</b>	False	<b>Below Thresholds:</b>	True
<b>Pure:</b>	False	<b>Trade Secret:</b>	
<b>Mixture:</b>	True		
<b>First Submit Date:</b>	2020-02-13(Tier2)		
<b>NAICS Code:</b>	324122		
<b>Dun Bradstreet Code:</b>	N/A		
<b>Chemical Name:</b>	Muriatic Acid		
<b>Hazard Not Otherwise Classifi:</b>	False		
<b>Contact Name:</b>	Brittany Blacklidge		
<b>Contact Type:</b>	Owner / Operator		
<b>Contact Email:</b>	kjohnson@be-inc.com		
<b>Contact Work Phone:</b>			
<b>Contact 24 Hour Phone:</b>	(228) 863-3878		
<b>Contact Mobile Phone:</b>			

**2020 Data (Filed)**

<b>Facility ID:</b>	6665290	<b>Explosive:</b>	False
<b>Filing Year:</b>	2019(Tier2)	<b>Filing Type:</b>	312
<b>CAS No:</b>		<b>Max Daily Qty:</b>	499,999
<b>Solid:</b>	True	<b>Avg Daily Qty:</b>	499,999
<b>Liquid:</b>	False	<b>EHS:</b>	
<b>Gas:</b>	False	<b>Below Thresholds:</b>	
<b>Pure:</b>	False	<b>Trade Secret:</b>	
<b>Mixture:</b>	True		
<b>First Submit Date:</b>	2020-02-13(Tier2)		
<b>NAICS Code:</b>	324122		
<b>Dun Bradstreet Code:</b>	N/A		
<b>Chemical Name:</b>	SBS Polymer		
<b>Hazard Not Otherwise Classifi:</b>	True		
<b>Contact Name:</b>	Brittany Blacklidge		
<b>Contact Type:</b>	Owner / Operator		
<b>Contact Email:</b>	kjohnson@be-inc.com		
<b>Contact Work Phone:</b>			
<b>Contact 24 Hour Phone:</b>	(228) 863-3878		
<b>Contact Mobile Phone:</b>			

**2020 Data (Filed)**

<b>Facility ID:</b>	6665290	<b>Explosive:</b>	False
<b>Filing Year:</b>	2019(Tier2)	<b>Filing Type:</b>	312
<b>CAS No:</b>	8052424	<b>Max Daily Qty:</b>	9,999,999
<b>Solid:</b>	False	<b>Avg Daily Qty:</b>	9,999,999
<b>Liquid:</b>	True	<b>EHS:</b>	

Gas:	False				<b>Below Thresholds:</b>	
Pure:	False				<b>Trade Secret:</b>	
Mixture:	True					
First Submit Date:		2020-02-13(Tier2)				
NAICS Code:		324122				
Dun Bradstreet Code:		N/A				
Chemical Name:		Asphalt				
Hazard Not Otherwise Classifi:		True				
Contact Name:		Brittany Blacklidge				
Contact Type:		Owner / Operator				
Contact Email:		kjohnson@be-inc.com				
Contact Work Phone:						
Contact 24 Hour Phone:		(228) 863-3878				
Contact Mobile Phone:						

**2020 Data (Filed)**

Facility ID:	6665290			<b>Explosive:</b>	False
Filing Year:	2019(Tier2)			<b>Filing Type:</b>	312
CAS No:				<b>Max Daily Qty:</b>	9,999,999
Solid:	False			<b>Avg Daily Qty:</b>	9,999,999
Liquid:	True			<b>EHS:</b>	
Gas:	False			<b>Below Thresholds:</b>	
Pure:	False			<b>Trade Secret:</b>	
Mixture:	True				
First Submit Date:		2020-02-13(Tier2)			
NAICS Code:		324122			
Dun Bradstreet Code:		N/A			
Chemical Name:		Anionic Emulsified Asphalt			
Hazard Not Otherwise Classifi:		True			
Contact Name:		Brittany Blacklidge			
Contact Type:		Owner / Operator			
Contact Email:		kjohnson@be-inc.com			
Contact Work Phone:					
Contact 24 Hour Phone:		(228) 863-3878			
Contact Mobile Phone:					

**2020 Data (Filed)**

Facility ID:	6665290			<b>Explosive:</b>	False
Filing Year:	2019(Tier2)			<b>Filing Type:</b>	312
CAS No:				<b>Max Daily Qty:</b>	9,999
Solid:	False			<b>Avg Daily Qty:</b>	9,999
Liquid:	True			<b>EHS:</b>	
Gas:	False			<b>Below Thresholds:</b>	True
Pure:	False			<b>Trade Secret:</b>	
Mixture:	True				
First Submit Date:		2020-02-13(Tier2)			
NAICS Code:		324122			
Dun Bradstreet Code:		N/A			

<i>Map Key</i>	<i>Number of Records</i>	<i>Direction</i>	<i>Distance (mi/ft)</i>	<i>Elev/Diff (ft)</i>	<i>Site</i>	<i>DB</i>
----------------	--------------------------	------------------	-------------------------	-----------------------	-------------	-----------

**Chemical Name:** Butaphalt B720  
**Hazard Not Otherwise Classifi:** True  
**Contact Name:** Brittany Blacklidge  
**Contact Type:** Owner / Operator  
**Contact Email:** kjohnson@be-inc.com  
**Contact Work Phone:**  
**Contact 24 Hour Phone:** (228) 863-3878  
**Contact Mobile Phone:**

**2020 Data (Filed)**

<b>Facility ID:</b>	6665290	<b>Explosive:</b>	False
<b>Filing Year:</b>	2019(Tier2)	<b>Filing Type:</b>	312
<b>CAS No:</b>		<b>Max Daily Qty:</b>	999
<b>Solid:</b>	False	<b>Avg Daily Qty:</b>	999
<b>Liquid:</b>	True	<b>EHS:</b>	
<b>Gas:</b>	False	<b>Below Thresholds:</b>	True
<b>Pure:</b>	False	<b>Trade Secret:</b>	
<b>Mixture:</b>	True		
<b>First Submit Date:</b>	2020-02-13(Tier2)		
<b>NAICS Code:</b>	324122		
<b>Dun Bradstreet Code:</b>	N/A		
<b>Chemical Name:</b>	EDTA-NA4		
<b>Hazard Not Otherwise Classifi:</b>	True		
<b>Contact Name:</b>	Brittany Blacklidge		
<b>Contact Type:</b>	Owner / Operator		
<b>Contact Email:</b>	kjohnson@be-inc.com		
<b>Contact Work Phone:</b>			
<b>Contact 24 Hour Phone:</b>	(228) 863-3878		
<b>Contact Mobile Phone:</b>			

**2020 Data (Filed)**

<b>Facility ID:</b>	6665290	<b>Explosive:</b>	False
<b>Filing Year:</b>	2019(Tier2)	<b>Filing Type:</b>	312
<b>CAS No:</b>		<b>Max Daily Qty:</b>	4,999
<b>Solid:</b>	False	<b>Avg Daily Qty:</b>	4,999
<b>Liquid:</b>	True	<b>EHS:</b>	
<b>Gas:</b>	False	<b>Below Thresholds:</b>	True
<b>Pure:</b>	False	<b>Trade Secret:</b>	
<b>Mixture:</b>	True		
<b>First Submit Date:</b>	2020-02-13(Tier2)		
<b>NAICS Code:</b>	324122		
<b>Dun Bradstreet Code:</b>	N/A		
<b>Chemical Name:</b>	Methocel		
<b>Hazard Not Otherwise Classifi:</b>	True		
<b>Contact Name:</b>	Brittany Blacklidge		
<b>Contact Type:</b>	Owner / Operator		
<b>Contact Email:</b>	kjohnson@be-inc.com		
<b>Contact Work Phone:</b>			

Contact 24 Hour Phone: (228) 863-3878  
 Contact Mobile Phone:

2020 Data (Filed)

<b>Facility ID:</b>	6665290	<b>Explosive:</b>	False
<b>Filing Year:</b>	2019(Tier2)	<b>Filing Type:</b>	312
<b>CAS No:</b>		<b>Max Daily Qty:</b>	49,999
<b>Solid:</b>	False	<b>Avg Daily Qty:</b>	49,999
<b>Liquid:</b>	True	<b>EHS:</b>	
<b>Gas:</b>	False	<b>Below Thresholds:</b>	
<b>Pure:</b>	False	<b>Trade Secret:</b>	
<b>Mixture:</b>	True		
<b>First Submit Date:</b>	2020-02-13(Tier2)		
<b>NAICS Code:</b>	324122		
<b>Dun Bradstreet Code:</b>	N/A		
<b>Chemical Name:</b>	Redicote E-7000		
<b>Hazard Not Otherwise Classifi:</b>	True		
<b>Contact Name:</b>	Brittany Blacklidge		
<b>Contact Type:</b>	Owner / Operator		
<b>Contact Email:</b>	kjohnson@be-inc.com		
<b>Contact Work Phone:</b>			
<b>Contact 24 Hour Phone:</b>	(228) 863-3878		
<b>Contact Mobile Phone:</b>			

2020 Data (Filed)

<b>Facility ID:</b>	6665290	<b>Explosive:</b>	False
<b>Filing Year:</b>	2019(Tier2)	<b>Filing Type:</b>	312
<b>CAS No:</b>	64742810	<b>Max Daily Qty:</b>	99,999
<b>Solid:</b>	False	<b>Avg Daily Qty:</b>	99,999
<b>Liquid:</b>	True	<b>EHS:</b>	
<b>Gas:</b>	False	<b>Below Thresholds:</b>	
<b>Pure:</b>	False	<b>Trade Secret:</b>	
<b>Mixture:</b>	True		
<b>First Submit Date:</b>	2020-02-13(Tier2)		
<b>NAICS Code:</b>	324122		
<b>Dun Bradstreet Code:</b>	N/A		
<b>Chemical Name:</b>	Kerosene		
<b>Hazard Not Otherwise Classifi:</b>	False		
<b>Contact Name:</b>	Brittany Blacklidge		
<b>Contact Type:</b>	Owner / Operator		
<b>Contact Email:</b>	kjohnson@be-inc.com		
<b>Contact Work Phone:</b>			
<b>Contact 24 Hour Phone:</b>	(228) 863-3878		
<b>Contact Mobile Phone:</b>			

2020 Data (Filed)

<b>Facility ID:</b>	6665290	<b>Explosive:</b>	False
---------------------	---------	-------------------	-------

Map Key	Number of Records	Direction	Distance (mi/ft)	Elev/Diff (ft)	Site	DB
---------	-------------------	-----------	------------------	----------------	------	----

<b>Filing Year:</b>	2019(Tier2)				<b>Filing Type:</b>	312
<b>CAS No:</b>	68334305				<b>Max Daily Qty:</b>	9,999
<b>Solid:</b>	False				<b>Avg Daily Qty:</b>	9,999
<b>Liquid:</b>	True				<b>EHS:</b>	
<b>Gas:</b>	False				<b>Below Thresholds:</b>	True
<b>Pure:</b>	False				<b>Trade Secret:</b>	
<b>Mixture:</b>	True					
<b>First Submit Date:</b>	2020-02-13(Tier2)					
<b>NAICS Code:</b>	324122					
<b>Dun Bradstreet Code:</b>	N/A					
<b>Chemical Name:</b>	Diesel Fuel					
<b>Hazard Not Otherwise Classifi:</b>	False					
<b>Contact Name:</b>	Brittany Blacklidge					
<b>Contact Type:</b>	Owner / Operator					
<b>Contact Email:</b>	kjohnson@be-inc.com					
<b>Contact Work Phone:</b>						
<b>Contact 24 Hour Phone:</b>	(228) 863-3878					
<b>Contact Mobile Phone:</b>						

2020 Data (Filed)

<b>Facility ID:</b>	6665290				<b>Explosive:</b>	False
<b>Filing Year:</b>	2019(Tier2)				<b>Filing Type:</b>	312
<b>CAS No:</b>	14808607				<b>Max Daily Qty:</b>	99,999
<b>Solid:</b>	True				<b>Avg Daily Qty:</b>	99,999
<b>Liquid:</b>	False				<b>EHS:</b>	
<b>Gas:</b>	False				<b>Below Thresholds:</b>	
<b>Pure:</b>	False				<b>Trade Secret:</b>	
<b>Mixture:</b>	True					
<b>First Submit Date:</b>	2020-02-13(Tier2)					
<b>NAICS Code:</b>	324122					
<b>Dun Bradstreet Code:</b>	N/A					
<b>Chemical Name:</b>	MQB					
<b>Hazard Not Otherwise Classifi:</b>	True					
<b>Contact Name:</b>	Brittany Blacklidge					
<b>Contact Type:</b>	Owner / Operator					
<b>Contact Email:</b>	kjohnson@be-inc.com					
<b>Contact Work Phone:</b>						
<b>Contact 24 Hour Phone:</b>	(228) 863-3878					
<b>Contact Mobile Phone:</b>						

2020 Data (Filed)

<b>Facility ID:</b>	6665290				<b>Explosive:</b>	False
<b>Filing Year:</b>	2019(Tier2)				<b>Filing Type:</b>	312
<b>CAS No:</b>	1310732				<b>Max Daily Qty:</b>	9,999
<b>Solid:</b>	False				<b>Avg Daily Qty:</b>	9,999
<b>Liquid:</b>	True				<b>EHS:</b>	
<b>Gas:</b>	False				<b>Below Thresholds:</b>	True
<b>Pure:</b>	False				<b>Trade Secret:</b>	

**Mixture:** True  
**First Submit Date:** 2020-02-13(Tier2)  
**NAICS Code:** 324122  
**Dun Bradstreet Code:** N/A  
**Chemical Name:** Caustic Soda  
**Hazard Not Otherwise Classifi:** False  
**Contact Name:** Brittany Blacklidge  
**Contact Type:** Owner / Operator  
**Contact Email:** kjohnson@be-inc.com  
**Contact Work Phone:**  
**Contact 24 Hour Phone:** (228) 863-3878  
**Contact Mobile Phone:**

**2021 Data**

<b>Facility ID:</b> 6845281	<b>Explosive:</b> False
<b>Filing Year:</b> 2020(Tier2)	<b>Filing Type:</b> 312
<b>CAS No:</b>	<b>Max Daily Qty:</b> 49,999
<b>Solid:</b> False	<b>Avg Daily Qty:</b> 49,999
<b>Liquid:</b> True	<b>EHS:</b>
<b>Gas:</b> False	<b>Below Thresholds:</b>
<b>Pure:</b> False	<b>Trade Secret:</b>
<b>Mixture:</b> True	

**First Submit Date:** 2021-02-26(Tier2)  
**NAICS Code:** 324122  
**Dun Bradstreet Code:** N/A  
**Chemical Name:** Evotherm  
**Hazard Not Otherwise Classifie:** True  
**Contact Name:** Brittany Blacklidge  
**Contact Type:** Owner / Operator  
**Contact Email:** kjohnson@be-inc.com  
**Contact Work Phone:**  
**Contact 24 Hour Phone:** (228) 863-3878  
**Contact Mobile Phone:**

**2021 Data**

<b>Facility ID:</b> 6845281	<b>Explosive:</b> False
<b>Filing Year:</b> 2020(Tier2)	<b>Filing Type:</b> 312
<b>CAS No:</b>	<b>Max Daily Qty:</b> 4,999
<b>Solid:</b> False	<b>Avg Daily Qty:</b> 4,999
<b>Liquid:</b> True	<b>EHS:</b>
<b>Gas:</b> False	<b>Below Thresholds:</b> True
<b>Pure:</b> False	<b>Trade Secret:</b>
<b>Mixture:</b> True	

**First Submit Date:** 2021-02-26(Tier2)  
**NAICS Code:** 324122  
**Dun Bradstreet Code:** N/A  
**Chemical Name:** Methocel  
**Hazard Not Otherwise Classifie:** True

<i>Map Key</i>	<i>Number of Records</i>	<i>Direction</i>	<i>Distance (mi/ft)</i>	<i>Elev/Diff (ft)</i>	<i>Site</i>	<i>DB</i>
----------------	--------------------------	------------------	-------------------------	-----------------------	-------------	-----------

**Contact Name:** Brittany Blacklidge  
**Contact Type:** Owner / Operator  
**Contact Email:** kjohnson@be-inc.com  
**Contact Work Phone:**  
**Contact 24 Hour Phone:** (228) 863-3878  
**Contact Mobile Phone:**

**2021 Data**

<b>Facility ID:</b>	6845281	<b>Explosive:</b>	False
<b>Filing Year:</b>	2020(Tier2)	<b>Filing Type:</b>	312
<b>CAS No:</b>	68334305	<b>Max Daily Qty:</b>	9,999
<b>Solid:</b>	False	<b>Avg Daily Qty:</b>	9,999
<b>Liquid:</b>	True	<b>EHS:</b>	
<b>Gas:</b>	False	<b>Below Thresholds:</b>	True
<b>Pure:</b>	False	<b>Trade Secret:</b>	
<b>Mixture:</b>	True		
<b>First Submit Date:</b>	2021-02-26(Tier2)		
<b>NAICS Code:</b>	324122		
<b>Dun Bradstreet Code:</b>	N/A		
<b>Chemical Name:</b>	Diesel Fuel		
<b>Hazard Not Otherwise Classifie:</b>	False		
<b>Contact Name:</b>	Brittany Blacklidge		
<b>Contact Type:</b>	Owner / Operator		
<b>Contact Email:</b>	kjohnson@be-inc.com		
<b>Contact Work Phone:</b>			
<b>Contact 24 Hour Phone:</b>	(228) 863-3878		
<b>Contact Mobile Phone:</b>			

**2021 Data**

<b>Facility ID:</b>	6845281	<b>Explosive:</b>	False
<b>Filing Year:</b>	2020(Tier2)	<b>Filing Type:</b>	312
<b>CAS No:</b>		<b>Max Daily Qty:</b>	99,999
<b>Solid:</b>	False	<b>Avg Daily Qty:</b>	74,999
<b>Liquid:</b>	True	<b>EHS:</b>	
<b>Gas:</b>	False	<b>Below Thresholds:</b>	
<b>Pure:</b>	False	<b>Trade Secret:</b>	
<b>Mixture:</b>	True		
<b>First Submit Date:</b>	2021-02-26(Tier2)		
<b>NAICS Code:</b>	324122		
<b>Dun Bradstreet Code:</b>	N/A		
<b>Chemical Name:</b>	Kohere 1000		
<b>Hazard Not Otherwise Classifie:</b>	True		
<b>Contact Name:</b>	Brittany Blacklidge		
<b>Contact Type:</b>	Owner / Operator		
<b>Contact Email:</b>	kjohnson@be-inc.com		
<b>Contact Work Phone:</b>			
<b>Contact 24 Hour Phone:</b>	(228) 863-3878		
<b>Contact Mobile Phone:</b>			



**2021 Data**

<b>Facility ID:</b>	6845281	<b>Explosive:</b>	False
<b>Filing Year:</b>	2020(Tier2)	<b>Filing Type:</b>	312
<b>CAS No:</b>		<b>Max Daily Qty:</b>	9,999,999
<b>Solid:</b>	False	<b>Avg Daily Qty:</b>	9,999,999
<b>Liquid:</b>	True	<b>EHS:</b>	
<b>Gas:</b>	False	<b>Below Thresholds:</b>	
<b>Pure:</b>	False	<b>Trade Secret:</b>	
<b>Mixture:</b>	True		
<b>First Submit Date:</b>	2021-02-26(Tier2)		
<b>NAICS Code:</b>	324122		
<b>Dun Bradstreet Code:</b>	N/A		
<b>Chemical Name:</b>	Anionic Emulsified Asphalt		
<b>Hazard Not Otherwise Classifie:</b>	True		
<b>Contact Name:</b>	Brittany Blackledge		
<b>Contact Type:</b>	Owner / Operator		
<b>Contact Email:</b>	kjohnson@be-inc.com		
<b>Contact Work Phone:</b>			
<b>Contact 24 Hour Phone:</b>	(228) 863-3878		
<b>Contact Mobile Phone:</b>			

**2021 Data**

<b>Facility ID:</b>	6845281	<b>Explosive:</b>	False
<b>Filing Year:</b>	2020(Tier2)	<b>Filing Type:</b>	312
<b>CAS No:</b>	14808607	<b>Max Daily Qty:</b>	99,999
<b>Solid:</b>	True	<b>Avg Daily Qty:</b>	99,999
<b>Liquid:</b>	False	<b>EHS:</b>	
<b>Gas:</b>	False	<b>Below Thresholds:</b>	
<b>Pure:</b>	False	<b>Trade Secret:</b>	
<b>Mixture:</b>	True		
<b>First Submit Date:</b>	2021-02-26(Tier2)		
<b>NAICS Code:</b>	324122		
<b>Dun Bradstreet Code:</b>	N/A		
<b>Chemical Name:</b>	MQB		
<b>Hazard Not Otherwise Classifie:</b>	True		
<b>Contact Name:</b>	Brittany Blackledge		
<b>Contact Type:</b>	Owner / Operator		
<b>Contact Email:</b>	kjohnson@be-inc.com		
<b>Contact Work Phone:</b>			
<b>Contact 24 Hour Phone:</b>	(228) 863-3878		
<b>Contact Mobile Phone:</b>			

**2021 Data**

<b>Facility ID:</b>	6845281	<b>Explosive:</b>	False
<b>Filing Year:</b>	2020(Tier2)	<b>Filing Type:</b>	312
<b>CAS No:</b>		<b>Max Daily Qty:</b>	49,999

Map Key	Number of Records	Direction	Distance (mi/ft)	Elev/Diff (ft)	Site	DB
---------	-------------------	-----------	------------------	----------------	------	----

<b>Solid:</b>	False				<b>Avg Daily Qty:</b>	49,999
<b>Liquid:</b>	True				<b>EHS:</b>	
<b>Gas:</b>	False				<b>Below Thresholds:</b>	
<b>Pure:</b>	False				<b>Trade Secret:</b>	
<b>Mixture:</b>	True					
<b>First Submit Date:</b>		2021-02-26(Tier2)				
<b>NAICS Code:</b>		324122				
<b>Dun Bradstreet Code:</b>		N/A				
<b>Chemical Name:</b>		Redicote E-7000				
<b>Hazard Not Otherwise Classifie:</b>		True				
<b>Contact Name:</b>		Brittany Blacklidge				
<b>Contact Type:</b>		Owner / Operator				
<b>Contact Email:</b>		kjohnson@be-inc.com				
<b>Contact Work Phone:</b>						
<b>Contact 24 Hour Phone:</b>		(228) 863-3878				
<b>Contact Mobile Phone:</b>						

**2021 Data**

<b>Facility ID:</b>	6845281				<b>Explosive:</b>	False
<b>Filing Year:</b>	2020(Tier2)				<b>Filing Type:</b>	312
<b>CAS No:</b>	8052424				<b>Max Daily Qty:</b>	9,999,999
<b>Solid:</b>	False				<b>Avg Daily Qty:</b>	9,999,999
<b>Liquid:</b>	True				<b>EHS:</b>	
<b>Gas:</b>	False				<b>Below Thresholds:</b>	
<b>Pure:</b>	False				<b>Trade Secret:</b>	
<b>Mixture:</b>	True					
<b>First Submit Date:</b>		2021-02-26(Tier2)				
<b>NAICS Code:</b>		324122				
<b>Dun Bradstreet Code:</b>		N/A				
<b>Chemical Name:</b>		Asphalt				
<b>Hazard Not Otherwise Classifie:</b>		True				
<b>Contact Name:</b>		Brittany Blacklidge				
<b>Contact Type:</b>		Owner / Operator				
<b>Contact Email:</b>		kjohnson@be-inc.com				
<b>Contact Work Phone:</b>						
<b>Contact 24 Hour Phone:</b>		(228) 863-3878				
<b>Contact Mobile Phone:</b>						

**2021 Data**

<b>Facility ID:</b>	6845281				<b>Explosive:</b>	False
<b>Filing Year:</b>	2020(Tier2)				<b>Filing Type:</b>	312
<b>CAS No:</b>	7647010				<b>Max Daily Qty:</b>	4,999
<b>Solid:</b>	False				<b>Avg Daily Qty:</b>	4,999
<b>Liquid:</b>	True				<b>EHS:</b>	
<b>Gas:</b>	False				<b>Below Thresholds:</b>	True
<b>Pure:</b>	False				<b>Trade Secret:</b>	
<b>Mixture:</b>	True					
<b>First Submit Date:</b>		2021-02-26(Tier2)				

**NAICS Code:** 324122  
**Dun Bradstreet Code:** N/A  
**Chemical Name:** Muriatic Acid  
**Hazard Not Otherwise Classifie:** False  
**Contact Name:** Brittany Blacklidge  
**Contact Type:** Owner / Operator  
**Contact Email:** kjohnson@be-inc.com  
**Contact Work Phone:**  
**Contact 24 Hour Phone:** (228) 863-3878  
**Contact Mobile Phone:**

**2021 Data**

<b>Facility ID:</b> 6845281	<b>Explosive:</b> False
<b>Filing Year:</b> 2020(Tier2)	<b>Filing Type:</b> 312
<b>CAS No:</b>	<b>Max Daily Qty:</b> 499,999
<b>Solid:</b> True	<b>Avg Daily Qty:</b> 499,999
<b>Liquid:</b> False	<b>EHS:</b>
<b>Gas:</b> False	<b>Below Thresholds:</b>
<b>Pure:</b> False	<b>Trade Secret:</b>
<b>Mixture:</b> True	
<b>First Submit Date:</b> 2021-02-26(Tier2)	
<b>NAICS Code:</b> 324122	
<b>Dun Bradstreet Code:</b> N/A	
<b>Chemical Name:</b> SBS Polymer	
<b>Hazard Not Otherwise Classifie:</b> True	
<b>Contact Name:</b> Brittany Blacklidge	
<b>Contact Type:</b> Owner / Operator	
<b>Contact Email:</b> kjohnson@be-inc.com	
<b>Contact Work Phone:</b>	
<b>Contact 24 Hour Phone:</b> (228) 863-3878	
<b>Contact Mobile Phone:</b>	

**2021 Data**

<b>Facility ID:</b> 6845281	<b>Explosive:</b> False
<b>Filing Year:</b> 2020(Tier2)	<b>Filing Type:</b> 312
<b>CAS No:</b>	<b>Max Daily Qty:</b> 999
<b>Solid:</b> False	<b>Avg Daily Qty:</b> 999
<b>Liquid:</b> True	<b>EHS:</b>
<b>Gas:</b> False	<b>Below Thresholds:</b> True
<b>Pure:</b> False	<b>Trade Secret:</b>
<b>Mixture:</b> True	
<b>First Submit Date:</b> 2021-02-26(Tier2)	
<b>NAICS Code:</b> 324122	
<b>Dun Bradstreet Code:</b> N/A	
<b>Chemical Name:</b> EDTA-NA4	
<b>Hazard Not Otherwise Classifie:</b> True	
<b>Contact Name:</b> Brittany Blacklidge	
<b>Contact Type:</b> Owner / Operator	

<b>Map Key</b>	<b>Number of Records</b>	<b>Direction</b>	<b>Distance (mi/ft)</b>	<b>Elev/Diff (ft)</b>	<b>Site</b>	<b>DB</b>
----------------	--------------------------	------------------	-------------------------	-----------------------	-------------	-----------

**Contact Email:** kjohnson@be-inc.com  
**Contact Work Phone:**  
**Contact 24 Hour Phone:** (228) 863-3878  
**Contact Mobile Phone:**

**2021 Data**

<b>Facility ID:</b>	6845281	<b>Explosive:</b>	False
<b>Filing Year:</b>	2020(Tier2)	<b>Filing Type:</b>	312
<b>CAS No:</b>	8052424	<b>Max Daily Qty:</b>	9,999,999
<b>Solid:</b>	False	<b>Avg Daily Qty:</b>	9,999,999
<b>Liquid:</b>	True	<b>EHS:</b>	
<b>Gas:</b>	False	<b>Below Thresholds:</b>	
<b>Pure:</b>	False	<b>Trade Secret:</b>	
<b>Mixture:</b>	True		
<b>First Submit Date:</b>	2021-02-26(Tier2)		
<b>NAICS Code:</b>	324122		
<b>Dun Bradstreet Code:</b>	N/A		
<b>Chemical Name:</b>	Cationic Asphalt		
<b>Hazard Not Otherwise Classifie:</b>	True		
<b>Contact Name:</b>	Brittany Blacklidge		
<b>Contact Type:</b>	Owner / Operator		
<b>Contact Email:</b>	kjohnson@be-inc.com		
<b>Contact Work Phone:</b>			
<b>Contact 24 Hour Phone:</b>	(228) 863-3878		
<b>Contact Mobile Phone:</b>			

**2021 Data**

<b>Facility ID:</b>	6845281	<b>Explosive:</b>	False
<b>Filing Year:</b>	2020(Tier2)	<b>Filing Type:</b>	312
<b>CAS No:</b>	1310732	<b>Max Daily Qty:</b>	9,999
<b>Solid:</b>	False	<b>Avg Daily Qty:</b>	9,999
<b>Liquid:</b>	True	<b>EHS:</b>	
<b>Gas:</b>	False	<b>Below Thresholds:</b>	True
<b>Pure:</b>	False	<b>Trade Secret:</b>	
<b>Mixture:</b>	True		
<b>First Submit Date:</b>	2021-02-26(Tier2)		
<b>NAICS Code:</b>	324122		
<b>Dun Bradstreet Code:</b>	N/A		
<b>Chemical Name:</b>	Caustic Soda		
<b>Hazard Not Otherwise Classifie:</b>	False		
<b>Contact Name:</b>	Brittany Blacklidge		
<b>Contact Type:</b>	Owner / Operator		
<b>Contact Email:</b>	kjohnson@be-inc.com		
<b>Contact Work Phone:</b>			
<b>Contact 24 Hour Phone:</b>	(228) 863-3878		
<b>Contact Mobile Phone:</b>			

**2021 Data**

Map Key	Number of Records	Direction	Distance (mi/ft)	Elev/Diff (ft)	Site	DB
---------	-------------------	-----------	------------------	----------------	------	----

<b>Facility ID:</b>	6845281				<b>Explosive:</b>	False
<b>Filing Year:</b>	2020(Tier2)				<b>Filing Type:</b>	312
<b>CAS No:</b>					<b>Max Daily Qty:</b>	9,999
<b>Solid:</b>	False				<b>Avg Daily Qty:</b>	9,999
<b>Liquid:</b>	True				<b>EHS:</b>	
<b>Gas:</b>	False				<b>Below Thresholds:</b>	True
<b>Pure:</b>	False				<b>Trade Secret:</b>	
<b>Mixture:</b>	True					
<b>First Submit Date:</b>	2021-02-26(Tier2)					
<b>NAICS Code:</b>	324122					
<b>Dun Bradstreet Code:</b>	N/A					
<b>Chemical Name:</b>	Butaphalt B720					
<b>Hazard Not Otherwise Classifie:</b>	True					
<b>Contact Name:</b>	Brittany Blacklidge					
<b>Contact Type:</b>	Owner / Operator					
<b>Contact Email:</b>	kjohnson@be-inc.com					
<b>Contact Work Phone:</b>						
<b>Contact 24 Hour Phone:</b>	(228) 863-3878					
<b>Contact Mobile Phone:</b>						

**2021 Data**

<b>Facility ID:</b>	6845281				<b>Explosive:</b>	False
<b>Filing Year:</b>	2020(Tier2)				<b>Filing Type:</b>	312
<b>CAS No:</b>	64742810				<b>Max Daily Qty:</b>	99,999
<b>Solid:</b>	False				<b>Avg Daily Qty:</b>	99,999
<b>Liquid:</b>	True				<b>EHS:</b>	
<b>Gas:</b>	False				<b>Below Thresholds:</b>	
<b>Pure:</b>	False				<b>Trade Secret:</b>	
<b>Mixture:</b>	True					
<b>First Submit Date:</b>	2021-02-26(Tier2)					
<b>NAICS Code:</b>	324122					
<b>Dun Bradstreet Code:</b>	N/A					
<b>Chemical Name:</b>	Kerosene					
<b>Hazard Not Otherwise Classifie:</b>	False					
<b>Contact Name:</b>	Brittany Blacklidge					
<b>Contact Type:</b>	Owner / Operator					
<b>Contact Email:</b>	kjohnson@be-inc.com					
<b>Contact Work Phone:</b>						
<b>Contact 24 Hour Phone:</b>	(228) 863-3878					
<b>Contact Mobile Phone:</b>						

**2022 Data**

<b>Facility ID:</b>	7134901				<b>Explosive:</b>	False
<b>Filing Year:</b>	2021(Tier2)				<b>Filing Type:</b>	
<b>CAS No:</b>	68334305				<b>Max Daily Qty:</b>	9,999
<b>Solid:</b>	False				<b>Avg Daily Qty:</b>	9,999
<b>Liquid:</b>	True				<b>EHS:</b>	

Map Key	Number of Records	Direction	Distance (mi/ft)	Elev/Diff (ft)	Site	DB
Gas:	False				<b>Below Thresholds:</b>	True
Pure:	False				<b>Trade Secret:</b>	
Mixture:	True					
<b>First Submit Date:</b>		2022-02-28(Tier2)				
<b>NAICS Code:</b>		324122				
<b>Dun Bradstreet Code:</b>		N/A				
<b>Chemical Name:</b>		Diesel Fuel				
<b>Hazard Not Otherwise Classifie:</b>		False				
<b>Contact Name:</b>		Brittany Blacklidge				
<b>Contact Type:</b>		Owner / Operator				
<b>Contact Email:</b>		kjohnson@be-inc.com				
<b>Contact Work Phone:</b>						
<b>Contact 24 Hour Phone:</b>		(228) 863-3878				
<b>Contact Mobile Phone:</b>						

#### 2022 Data

<b>Facility ID:</b>	7134901			<b>Explosive:</b>	False
<b>Filing Year:</b>	2021(Tier2)			<b>Filing Type:</b>	
<b>CAS No:</b>				<b>Max Daily Qty:</b>	999
<b>Solid:</b>	False			<b>Avg Daily Qty:</b>	999
<b>Liquid:</b>	True			<b>EHS:</b>	
<b>Gas:</b>	False			<b>Below Thresholds:</b>	True
<b>Pure:</b>	False			<b>Trade Secret:</b>	
<b>Mixture:</b>	True				
<b>First Submit Date:</b>		2022-02-28(Tier2)			
<b>NAICS Code:</b>		324122			
<b>Dun Bradstreet Code:</b>		N/A			
<b>Chemical Name:</b>		EDTA-NA4			
<b>Hazard Not Otherwise Classifie:</b>		True			
<b>Contact Name:</b>		Brittany Blacklidge			
<b>Contact Type:</b>		Owner / Operator			
<b>Contact Email:</b>		kjohnson@be-inc.com			
<b>Contact Work Phone:</b>					
<b>Contact 24 Hour Phone:</b>		(228) 863-3878			
<b>Contact Mobile Phone:</b>					

#### 2022 Data

<b>Facility ID:</b>	7134901			<b>Explosive:</b>	False
<b>Filing Year:</b>	2021(Tier2)			<b>Filing Type:</b>	
<b>CAS No:</b>	14808607			<b>Max Daily Qty:</b>	99,999
<b>Solid:</b>	True			<b>Avg Daily Qty:</b>	99,999
<b>Liquid:</b>	False			<b>EHS:</b>	
<b>Gas:</b>	False			<b>Below Thresholds:</b>	
<b>Pure:</b>	False			<b>Trade Secret:</b>	
<b>Mixture:</b>	True				
<b>First Submit Date:</b>		2022-02-28(Tier2)			
<b>NAICS Code:</b>		324122			
<b>Dun Bradstreet Code:</b>		N/A			

Map Key	Number of Records	Direction	Distance (mi/ft)	Elev/Diff (ft)	Site	DB
---------	-------------------	-----------	------------------	----------------	------	----

**Chemical Name:** MQB  
**Hazard Not Otherwise Classifie:** True  
**Contact Name:** Brittany Blacklidge  
**Contact Type:** Owner / Operator  
**Contact Email:** kjohnson@be-inc.com  
**Contact Work Phone:**  
**Contact 24 Hour Phone:** (228) 863-3878  
**Contact Mobile Phone:**

**2022 Data**

<b>Facility ID:</b>	7134901	<b>Explosive:</b>	False
<b>Filing Year:</b>	2021(Tier2)	<b>Filing Type:</b>	
<b>CAS No:</b>		<b>Max Daily Qty:</b>	9,999,999
<b>Solid:</b>	False	<b>Avg Daily Qty:</b>	9,999,999
<b>Liquid:</b>	True	<b>EHS:</b>	
<b>Gas:</b>	False	<b>Below Thresholds:</b>	
<b>Pure:</b>	False	<b>Trade Secret:</b>	
<b>Mixture:</b>	True		
<b>First Submit Date:</b>	2022-02-28(Tier2)		
<b>NAICS Code:</b>	324122		
<b>Dun Bradstreet Code:</b>	N/A		
<b>Chemical Name:</b>	Anionic Emulsified Asphalt		
<b>Hazard Not Otherwise Classifie:</b>	True		
<b>Contact Name:</b>	Brittany Blacklidge		
<b>Contact Type:</b>	Owner / Operator		
<b>Contact Email:</b>	kjohnson@be-inc.com		
<b>Contact Work Phone:</b>			
<b>Contact 24 Hour Phone:</b>	(228) 863-3878		
<b>Contact Mobile Phone:</b>			

**2022 Data**

<b>Facility ID:</b>	7134901	<b>Explosive:</b>	False
<b>Filing Year:</b>	2021(Tier2)	<b>Filing Type:</b>	
<b>CAS No:</b>	8052424	<b>Max Daily Qty:</b>	9,999,999
<b>Solid:</b>	False	<b>Avg Daily Qty:</b>	9,999,999
<b>Liquid:</b>	True	<b>EHS:</b>	
<b>Gas:</b>	False	<b>Below Thresholds:</b>	
<b>Pure:</b>	False	<b>Trade Secret:</b>	
<b>Mixture:</b>	True		
<b>First Submit Date:</b>	2022-02-28(Tier2)		
<b>NAICS Code:</b>	324122		
<b>Dun Bradstreet Code:</b>	N/A		
<b>Chemical Name:</b>	Asphalt		
<b>Hazard Not Otherwise Classifie:</b>	True		
<b>Contact Name:</b>	Brittany Blacklidge		
<b>Contact Type:</b>	Owner / Operator		
<b>Contact Email:</b>	kjohnson@be-inc.com		
<b>Contact Work Phone:</b>			

Contact 24 Hour Phone: (228) 863-3878  
 Contact Mobile Phone:

**2022 Data**

<b>Facility ID:</b>	7134901	<b>Explosive:</b>	False
<b>Filing Year:</b>	2021(Tier2)	<b>Filing Type:</b>	
<b>CAS No:</b>		<b>Max Daily Qty:</b>	49,999
<b>Solid:</b>	False	<b>Avg Daily Qty:</b>	49,999
<b>Liquid:</b>	True	<b>EHS:</b>	
<b>Gas:</b>	False	<b>Below Thresholds:</b>	
<b>Pure:</b>	False	<b>Trade Secret:</b>	
<b>Mixture:</b>	True		
<b>First Submit Date:</b>	2022-02-28(Tier2)		
<b>NAICS Code:</b>	324122		
<b>Dun Bradstreet Code:</b>	N/A		
<b>Chemical Name:</b>	Evotherm		
<b>Hazard Not Otherwise Classifie:</b>	True		
<b>Contact Name:</b>	Brittany Blacklidge		
<b>Contact Type:</b>	Owner / Operator		
<b>Contact Email:</b>	kjohnson@be-inc.com		
<b>Contact Work Phone:</b>			
<b>Contact 24 Hour Phone:</b>	(228) 863-3878		
<b>Contact Mobile Phone:</b>			

**2022 Data**

<b>Facility ID:</b>	7134901	<b>Explosive:</b>	False
<b>Filing Year:</b>	2021(Tier2)	<b>Filing Type:</b>	
<b>CAS No:</b>	64742810	<b>Max Daily Qty:</b>	99,999
<b>Solid:</b>	False	<b>Avg Daily Qty:</b>	99,999
<b>Liquid:</b>	True	<b>EHS:</b>	
<b>Gas:</b>	False	<b>Below Thresholds:</b>	
<b>Pure:</b>	False	<b>Trade Secret:</b>	
<b>Mixture:</b>	True		
<b>First Submit Date:</b>	2022-02-28(Tier2)		
<b>NAICS Code:</b>	324122		
<b>Dun Bradstreet Code:</b>	N/A		
<b>Chemical Name:</b>	Kerosene		
<b>Hazard Not Otherwise Classifie:</b>	False		
<b>Contact Name:</b>	Brittany Blacklidge		
<b>Contact Type:</b>	Owner / Operator		
<b>Contact Email:</b>	kjohnson@be-inc.com		
<b>Contact Work Phone:</b>			
<b>Contact 24 Hour Phone:</b>	(228) 863-3878		
<b>Contact Mobile Phone:</b>			

**2022 Data**

<b>Facility ID:</b>	7134901	<b>Explosive:</b>	False
---------------------	---------	-------------------	-------



Map Key	Number of Records	Direction	Distance (mi/ft)	Elev/Diff (ft)	Site	DB
---------	-------------------	-----------	------------------	----------------	------	----

<b>Filing Year:</b>	2021(Tier2)				<b>Filing Type:</b>	
<b>CAS No:</b>					<b>Max Daily Qty:</b>	99,999
<b>Solid:</b>	False				<b>Avg Daily Qty:</b>	74,999
<b>Liquid:</b>	True				<b>EHS:</b>	
<b>Gas:</b>	False				<b>Below Thresholds:</b>	
<b>Pure:</b>	False				<b>Trade Secret:</b>	
<b>Mixture:</b>	True					
<b>First Submit Date:</b>	2022-02-28(Tier2)					
<b>NAICS Code:</b>	324122					
<b>Dun Bradstreet Code:</b>	N/A					
<b>Chemical Name:</b>	Kohere 1000					
<b>Hazard Not Otherwise Classifie:</b>	True					
<b>Contact Name:</b>	Brittany Blacklidge					
<b>Contact Type:</b>	Owner / Operator					
<b>Contact Email:</b>	kjohnson@be-inc.com					
<b>Contact Work Phone:</b>						
<b>Contact 24 Hour Phone:</b>	(228) 863-3878					
<b>Contact Mobile Phone:</b>						

2022 Data

<b>Facility ID:</b>	7134901				<b>Explosive:</b>	False
<b>Filing Year:</b>	2021(Tier2)				<b>Filing Type:</b>	
<b>CAS No:</b>	7647010				<b>Max Daily Qty:</b>	4,999
<b>Solid:</b>	False				<b>Avg Daily Qty:</b>	4,999
<b>Liquid:</b>	True				<b>EHS:</b>	
<b>Gas:</b>	False				<b>Below Thresholds:</b>	True
<b>Pure:</b>	False				<b>Trade Secret:</b>	
<b>Mixture:</b>	True					
<b>First Submit Date:</b>	2022-02-28(Tier2)					
<b>NAICS Code:</b>	324122					
<b>Dun Bradstreet Code:</b>	N/A					
<b>Chemical Name:</b>	Muriatic Acid					
<b>Hazard Not Otherwise Classifie:</b>	False					
<b>Contact Name:</b>	Brittany Blacklidge					
<b>Contact Type:</b>	Owner / Operator					
<b>Contact Email:</b>	kjohnson@be-inc.com					
<b>Contact Work Phone:</b>						
<b>Contact 24 Hour Phone:</b>	(228) 863-3878					
<b>Contact Mobile Phone:</b>						

2022 Data

<b>Facility ID:</b>	7134901				<b>Explosive:</b>	False
<b>Filing Year:</b>	2021(Tier2)				<b>Filing Type:</b>	
<b>CAS No:</b>	1310732				<b>Max Daily Qty:</b>	9,999
<b>Solid:</b>	False				<b>Avg Daily Qty:</b>	9,999
<b>Liquid:</b>	True				<b>EHS:</b>	
<b>Gas:</b>	False				<b>Below Thresholds:</b>	True
<b>Pure:</b>	False				<b>Trade Secret:</b>	

**Mixture:** True  
**First Submit Date:** 2022-02-28(Tier2)  
**NAICS Code:** 324122  
**Dun Bradstreet Code:** N/A  
**Chemical Name:** Caustic Soda  
**Hazard Not Otherwise Classifie:** False  
**Contact Name:** Brittany Blacklidge  
**Contact Type:** Owner / Operator  
**Contact Email:** kjohnson@be-inc.com  
**Contact Work Phone:**  
**Contact 24 Hour Phone:** (228) 863-3878  
**Contact Mobile Phone:**

**2022 Data**

<b>Facility ID:</b> 7134901	<b>Explosive:</b> False
<b>Filing Year:</b> 2021(Tier2)	<b>Filing Type:</b>
<b>CAS No:</b>	<b>Max Daily Qty:</b> 4,999
<b>Solid:</b> False	<b>Avg Daily Qty:</b> 4,999
<b>Liquid:</b> True	<b>EHS:</b>
<b>Gas:</b> False	<b>Below Thresholds:</b> True
<b>Pure:</b> False	<b>Trade Secret:</b>
<b>Mixture:</b> True	

**First Submit Date:** 2022-02-28(Tier2)  
**NAICS Code:** 324122  
**Dun Bradstreet Code:** N/A  
**Chemical Name:** Methocel  
**Hazard Not Otherwise Classifie:** True  
**Contact Name:** Brittany Blacklidge  
**Contact Type:** Owner / Operator  
**Contact Email:** kjohnson@be-inc.com  
**Contact Work Phone:**  
**Contact 24 Hour Phone:** (228) 863-3878  
**Contact Mobile Phone:**

**2022 Data**

<b>Facility ID:</b> 7134901	<b>Explosive:</b> False
<b>Filing Year:</b> 2021(Tier2)	<b>Filing Type:</b>
<b>CAS No:</b> 8052424	<b>Max Daily Qty:</b> 9,999,999
<b>Solid:</b> False	<b>Avg Daily Qty:</b> 9,999,999
<b>Liquid:</b> True	<b>EHS:</b>
<b>Gas:</b> False	<b>Below Thresholds:</b>
<b>Pure:</b> False	<b>Trade Secret:</b>
<b>Mixture:</b> True	

**First Submit Date:** 2022-02-28(Tier2)  
**NAICS Code:** 324122  
**Dun Bradstreet Code:** N/A  
**Chemical Name:** Cationic Asphalt  
**Hazard Not Otherwise Classifie:** True

<i>Map Key</i>	<i>Number of Records</i>	<i>Direction</i>	<i>Distance (mi/ft)</i>	<i>Elev/Diff (ft)</i>	<i>Site</i>	<i>DB</i>
----------------	--------------------------	------------------	-------------------------	-----------------------	-------------	-----------

**Contact Name:** Brittany Blacklidge  
**Contact Type:** Owner / Operator  
**Contact Email:** kjohnson@be-inc.com  
**Contact Work Phone:**  
**Contact 24 Hour Phone:** (228) 863-3878  
**Contact Mobile Phone:**

**2022 Data**

<b>Facility ID:</b>	7134901	<b>Explosive:</b>	False
<b>Filing Year:</b>	2021(Tier2)	<b>Filing Type:</b>	
<b>CAS No:</b>		<b>Max Daily Qty:</b>	49,999
<b>Solid:</b>	False	<b>Avg Daily Qty:</b>	49,999
<b>Liquid:</b>	True	<b>EHS:</b>	
<b>Gas:</b>	False	<b>Below Thresholds:</b>	
<b>Pure:</b>	False	<b>Trade Secret:</b>	
<b>Mixture:</b>	True		
<b>First Submit Date:</b>	2022-02-28(Tier2)		
<b>NAICS Code:</b>	324122		
<b>Dun Bradstreet Code:</b>	N/A		
<b>Chemical Name:</b>	Redicote E-7000		
<b>Hazard Not Otherwise Classifie:</b>	True		
<b>Contact Name:</b>	Brittany Blacklidge		
<b>Contact Type:</b>	Owner / Operator		
<b>Contact Email:</b>	kjohnson@be-inc.com		
<b>Contact Work Phone:</b>			
<b>Contact 24 Hour Phone:</b>	(228) 863-3878		
<b>Contact Mobile Phone:</b>			

**2022 Data**

<b>Facility ID:</b>	7134901	<b>Explosive:</b>	False
<b>Filing Year:</b>	2021(Tier2)	<b>Filing Type:</b>	
<b>CAS No:</b>		<b>Max Daily Qty:</b>	499,999
<b>Solid:</b>	True	<b>Avg Daily Qty:</b>	499,999
<b>Liquid:</b>	False	<b>EHS:</b>	
<b>Gas:</b>	False	<b>Below Thresholds:</b>	
<b>Pure:</b>	False	<b>Trade Secret:</b>	
<b>Mixture:</b>	True		
<b>First Submit Date:</b>	2022-02-28(Tier2)		
<b>NAICS Code:</b>	324122		
<b>Dun Bradstreet Code:</b>	N/A		
<b>Chemical Name:</b>	SBS Polymer		
<b>Hazard Not Otherwise Classifie:</b>	True		
<b>Contact Name:</b>	Brittany Blacklidge		
<b>Contact Type:</b>	Owner / Operator		
<b>Contact Email:</b>	kjohnson@be-inc.com		
<b>Contact Work Phone:</b>			
<b>Contact 24 Hour Phone:</b>	(228) 863-3878		
<b>Contact Mobile Phone:</b>			

Map Key	Number of Records	Direction	Distance (mi/ft)	Elev/Diff (ft)	Site	DB
---------	-------------------	-----------	------------------	----------------	------	----

**2022 Data**

<b>Facility ID:</b>	7134901	<b>Explosive:</b>	False
<b>Filing Year:</b>	2021(Tier2)	<b>Filing Type:</b>	
<b>CAS No:</b>		<b>Max Daily Qty:</b>	9,999
<b>Solid:</b>	False	<b>Avg Daily Qty:</b>	9,999
<b>Liquid:</b>	True	<b>EHS:</b>	
<b>Gas:</b>	False	<b>Below Thresholds:</b>	True
<b>Pure:</b>	False	<b>Trade Secret:</b>	
<b>Mixture:</b>	True		
<b>First Submit Date:</b>	2022-02-28(Tier2)		
<b>NAICS Code:</b>	324122		
<b>Dun Bradstreet Code:</b>	N/A		
<b>Chemical Name:</b>	Butaphalt B720		
<b>Hazard Not Otherwise Classifie:</b>	True		
<b>Contact Name:</b>	Brittany Blacklidge		
<b>Contact Type:</b>	Owner / Operator		
<b>Contact Email:</b>	kjohnson@be-inc.com		
<b>Contact Work Phone:</b>			
<b>Contact 24 Hour Phone:</b>	(228) 863-3878		
<b>Contact Mobile Phone:</b>			

<a href="#">170</a>	14 of 18	WNW	0.00 / 0.00	8.33 / -3	<b>BLACKLIDGE EMULSIONS 2701 2ND AVE TAMPA FL</b>	<b>DWM CONTAM</b>
---------------------	----------	-----	-------------	-----------	---	-------------------

<b>Program Area:</b>		<b>Method:</b>	
<b>Site ID:</b>	9601329	<b>Datum:</b>	
<b>District:</b>	SWD	<b>Related Party ID:</b>	
<b>Site Status:</b>		<b>Primary RP Role:</b>	
<b>Facility ID:</b>		<b>RP Begin Date:</b>	
<b>Section:</b>		<b>RP Address1:</b>	
<b>Township:</b>		<b>RP Address2:</b>	
<b>County:</b>	Hillsborough	<b>RP City:</b>	
<b>Range:</b>		<b>RP State:</b>	
<b>Facility Type:</b>		<b>RP Zip5:</b>	
<b>Rank:</b>		<b>RP Zip4:</b>	
<b>Operator:</b>		<b>RP Phone:</b>	
<b>Phone:</b>		<b>RP Extension:</b>	
<b>Name Changed:</b>		<b>Rp Bad Addr Ind:</b>	
<b>Addr Changed:</b>		<b>RP Name:</b>	
<b>Contact:</b>			
<b>Facility Type:</b>	A - Retail Station		

**Program Details**

<b>Facility Status:</b>		<b>Staff Assigned:</b>	
<b>Offsite Contam:</b>		<b>Priority:</b>	
<b>Priority Score:</b>		<b>Score Effective Dt:</b>	
<b>Project Coordinato:</b>		<b>Score When Ranked:</b>	

Map Key	Number of Records	Direction	Distance (mi/ft)	Elev/Diff (ft)	Site	DB
<b>Program Eligible:</b>				<b>District:</b>		
<b>Ineligible:</b>				<b>Datum:</b> -		
<b>Program Area:</b>	PETROLEUM			<b>Method:</b>	UNVR	
<b>Site Manager:</b>	-			<b>Lat DD:</b>	27	
<b>Discharge Date:</b>	06/29/1996			<b>Lat MM:</b>	57	
<b>Discharge Eligibil:</b>	E			<b>Lat SS:</b>		
<b>Eligibility Progm:</b>	ATRP			<b>Long DD:</b>	82	
<b>Cleanup Status:</b>	ON HOLD-STCM			<b>Long MM:</b>	25	
<b>Closure Type:</b>	-			<b>Long SS:</b>	55	
<b>Closure Date:</b>	-					

[170](#) 15 of 18 WNW 0.00 / 0.00 8.33 / -3 2701 East 2nd Avenue TAMPA FL SPILLS

**Incident No:** 66187 **Incident Date:** 8/19/2020 8:45:00 AM  
**Incident Type:** Inland **County:** Hillsborough

**Spill Details**

**Incident Status:** Saved **Criminal Indicator:** No  
**Incident Party Type:** -- **Hurricane Indicator:** No  
**Incident Party Name:** -- **Description:** --  
**Pollutant Name:** -- **On Scene Response:** Yes  
**Pollutant Category:** --  
**Pollutant Actual Volume:** --  
**Pollutant Unit Measure:** --

[170](#) 16 of 18 WNW 0.00 / 0.00 8.33 / -3 2701 E 2ND AVENUE TAMPA FL ERNS

**NRC Report No:** 1284930 **Latitude Degrees:**  
**Type of Incident:** MOBILE **Latitude Minutes:**  
**Incident Cause:** EQUIPMENT FAILURE **Latitude Seconds:**  
**Incident Date:** 8/19/2020 8:45 **Longitude Degrees:**  
**Incident Location:** **Longitude Minutes:**  
**Incident Dtg:** OCCURRED **Longitude Seconds:**  
**Distance from City:** **Lat Quad:**  
**Distance Units:** **Long Quad:**  
**Direction from City:** **Location Section:**  
**Location County:** HILLSBOROUGH **Location Township:**  
**Potential Flag:** No **Location Range:**  
**Year:** Year 2020 Reports  
**Description of Incident:** CALLER REPORTED A TANKER TRUCK FAILED AND CAUSED A RELEASE OF TAC MATERIAL (ASPHALT EMULSION) ON THE GROUND.

**Material Spill Information**

**Chris Code:** ARF **Unit of Measure:** GALLON(S)  
**CAS No:** 000000-00-0 **If Reached Water:** NO  
**UN No:** **Amount in Water:**  
**Name of Material:** ASPHALT EMULSIONS **Unit Reach Water:**

Map Key	Number of Records	Direction	Distance (mi/ft)	Elev/Diff (ft)	Site	DB
---------	-------------------	-----------	------------------	----------------	------	----

Amount of Material: 200

**Calls Information**

<b>Date Time Received:</b>	8/19/2020 10:41:00 AM	<b>Responsible City:</b>	GREER
<b>Date Time Complete:</b>	8/19/2020 10:49:00 AM	<b>Responsible State:</b>	SC
<b>Call Type:</b>	INC	<b>Responsible Zip:</b>	
<b>Resp Company:</b>	BLACKLIDGE EMULSIONS	<b>Source:</b>	TELEPHONE
<b>Resp Org Type:</b>	PRIVATE ENTERPRISE		

**Incident Information**

<b>Tank ID:</b>		<b>Building ID:</b>	
<b>Tank Regulated:</b>	U	<b>Location Area ID:</b>	
<b>Tank Regulated By:</b>		<b>Location Block ID:</b>	
<b>Capacity of Tank:</b>		<b>OCSG No:</b>	
<b>Capacity Tank Units:</b>		<b>OCSP No:</b>	
<b>Description of Tank:</b>		<b>State Lease No:</b>	
<b>Actual Amount:</b>		<b>Pier Dock No:</b>	
<b>Actual Amount Units:</b>		<b>Berth Slip No:</b>	
<b>Tank Above Ground:</b>	ABOVE	<b>Brake Failure:</b>	U
<b>NPDES:</b>		<b>Airbag Deployed:</b>	N
<b>NPDES Compliance:</b>	U	<b>Transport Contain:</b>	U
<b>Init Contin Rel No:</b>		<b>Location Subdiv:</b>	
<b>Contin Rel Permit:</b>		<b>Platform Rig Name:</b>	
<b>Contin Release Type:</b>		<b>Platform Letter:</b>	
<b>Aircraft ID:</b>		<b>Allision:</b>	U
<b>Aircraft Runway No:</b>		<b>Type of Structure:</b>	
<b>Aircraft Spot No:</b>		<b>Structure Name:</b>	
<b>Aircraft Type:</b>		<b>Structure Oper:</b>	U
<b>Aircraft Model:</b>		<b>Transit Bus Flag:</b>	
<b>Aircraft Fuel Cap:</b>		<b>Date Time Norm Serv:</b>	
<b>Aircraft Fuel Cap U:</b>		<b>Serv Disrupt Time:</b>	
<b>Aircraft Fuel on Brd:</b>		<b>Serv Disrupt Units:</b>	
<b>Aircraft Fuel OB U:</b>		<b>CR Begin Date:</b>	
<b>Aircraft Hanger:</b>		<b>CR End Date:</b>	
<b>Road Mile Marker:</b>		<b>CR Change Date:</b>	
<b>Power Gen Facility:</b>	U	<b>FBI Contact:</b>	
<b>Generating Capacity:</b>		<b>FBI Contact Dt Tm:</b>	
<b>Type of Fixed Obj:</b>		<b>Passenger Handling:</b>	
<b>Type of Fuel:</b>		<b>Passenger Route:</b>	XXX
<b>DOT Crossing No:</b>		<b>Passenger Delay:</b>	XXX
<b>DOT Regulated:</b>	U	<b>Sub Part C Test Req:</b>	XXX
<b>Pipeline Type:</b>		<b>Conductor Test:</b>	
<b>Pipeline Abv Ground:</b>	ABOVE	<b>Engineer Test:</b>	
<b>Pipeline Covered:</b>	U	<b>Trainman Test:</b>	
<b>Exposed Underwater:</b>	N	<b>Yard Foreman Test:</b>	
<b>Railroad Hotline:</b>		<b>RCL Operator Test:</b>	
<b>Railroad Milepost:</b>		<b>Brakeman Test:</b>	
<b>Grade Crossing:</b>	U	<b>Train Dispat Test:</b>	

Map Key	Number of Records	Direction	Distance (mi/ft)	Elev/Diff (ft)	Site	DB
Crossing Device Ty:					Signalman Test:	
Ty Vehicle Involved:					Oth Employee Test:	
Device Operational:	U				Unknown Test:	
<b><u>Incident Details Information</u></b>						
Release Secured:	Y				State Agen Report No:	
Release Rate:					State Agen on Scene:	LOCAL PD
Release Rate Unit:					State Agen Notified:	LOCAL 911
Release Rate Rate:					Fed Agency Notified:	
Est Duration of Rel:					Oth Agency Notified:	
Desc Remedial Act:	CALLER STATED A CONTRACTOR (US ECOLOGY) WILL BE DISPATCHED FOR CLEANUP.				Body of Water:	
Fire Involved:	N				Tributary of:	
Fire Extinguished:	U				Near River Mile Make:	
Any Evacuations:	N				Near River Mile Mark:	
No Evacuated:					Offshore:	N
Who Evacuated:					Weather Conditions:	
Radius of Evacu:					Air Temperature:	
Any Injuries:	N				Wind Direction:	
No. Injured:					Wind Speed:	
No. Hospitalized:					Wind Speed Unit:	
No. Fatalities:					Water Supp Contam:	U
Any Fatalities:	N				Water Temperature:	
Any Damages:	N				Wave Condition:	
Damage Amount:					Current Speed:	
Air Corridor Closed:	N				Current Direction:	
Air Corridor Desc:					Current Speed Unit:	
Air Closure Time:					EMPL Fatality:	
Waterway Closed:	N				Pass Fatality:	
Waterway Desc:					Community Impact:	
Waterway Close Time:					Passengers Transfer:	NO
Road Closed:	N				Passenger Injuries:	
Road Desc:					Employee Injuries:	
Road Closure Time:					Occupant Fatality:	
Road Closure Units:					Sheen Size:	
Closure Direction:					Sheen Size Units:	
Major Artery:	No				Sheen Size Length:	
Track Closed:	N				Sheen Size Length U:	
Track Desc:					Sheen Size Width:	
Track Closure Time:					Sheen Size Width U:	
Track Closure Units:					Sheen Color:	
Track Close Dir:					Dir of Sheen Travel:	
Media Interest:	NONE				Sheen Odor Desc:	
Medium Desc:	LAND				Duration Unit:	
Addl Medium Info:					Additional Info:	
<a href="#">170</a>	17 of 18	WNW	0.00 / 0.00	8.33 / -3	BLACKLIDGE EMULSIONS 2701 2ND AVE TAMPA FL 33605	UST

Map Key	Number of Records	Direction	Distance (mi/ft)	Elev/Diff (ft)	Site	DB
<b>Facility ID:</b>	9601329				<b>County:</b> HILLSBOROUGH	
<b>Facility Status:</b>	OPEN				<b>Lat/Long Method:</b> UNVR	
<b>Facility Type:</b>	A				<b>Lat DD:</b> 27	
<b>Type Desc:</b>	Retail Station				<b>Lat MM:</b> 57	
<b>Facility Phone:</b>	8135137351				<b>Lat SS:</b> 25	
<b>Dep Co:</b>	C				<b>Long DD:</b> 82	
<b>Owner ID:</b>	4594				<b>Long MM:</b> 25	
<b>Owner Phone:</b>	5616443326				<b>Long SS:</b> 55	
<b>Owner:</b>	PORT CONSOLIDATED INC					
<b>Owner Address1:</b>	PO BOX 350430					
<b>Owner Address2:</b>	ATTN: DENNIS BACON					
<b>Owner City:</b>	FORT LAUDERDALE					
<b>Owner State:</b>	FL					
<b>Owner Zip 5:</b>	33335					
<b>Contact:</b>	DENNIS BACON					
<b>Source:</b>	Tank Facility - All Locations and Tank Information; Tank Facility - All Locations and Owner Information					
<b>Oculus Docs Inventory URL:</b>	<a href="https://erisservice7.ecologeris.com/ErisExt/flo/ocure.ashx?ID=9601329&amp;CAT=11">https://erisservice7.ecologeris.com/ErisExt/flo/ocure.ashx?ID=9601329&amp;CAT=11</a>					
<b>Information Portal Fac URL:</b>	<a href="http://prodenv.dep.state.fl.us/DepNexus/public/facilitysearch?pagination=true&amp;facility.id=9601329">http://prodenv.dep.state.fl.us/DepNexus/public/facilitysearch?pagination=true&amp;facility.id=9601329</a>					
<b>Information Portal Doc URL:</b>	<a href="http://prodenv.dep.state.fl.us/DepNexus/public/electronic-documents/9601329/facility!search">http://prodenv.dep.state.fl.us/DepNexus/public/electronic-documents/9601329/facility!search</a>					

**Tank Information**

<b>Tank ID:</b>	1	<b>Capacity:</b>	4000
<b>Tank Status:</b>	B - REMOVED FROM SITE	<b>Substance:</b>	B - Unleaded Gas
<b>Status Date:</b>	01-JUN-1996	<b>Placement:</b>	UNDERGROUND
<b>Installation Date:</b>		<b>Tank Vessel Indic:</b>	TANK
<b>Tank Desc:</b>			

**Tank Information**

<b>Tank ID:</b>	2	<b>Capacity:</b>	6000
<b>Tank Status:</b>	B - REMOVED FROM SITE	<b>Substance:</b>	D - Vehicular Diesel
<b>Status Date:</b>	01-JUN-1996	<b>Placement:</b>	UNDERGROUND
<b>Installation Date:</b>		<b>Tank Vessel Indic:</b>	TANK
<b>Tank Desc:</b>			

[170](#) 18 of 18 **WNW** 0.00 / 0.00 8.33 / -3 **BLACKLIDGE EMULSIONS INC.** 2701 EAST 2ND AVENUE TAMPA FL 33605 **AFS**

<b>Afs ID:</b>	1205700461	<b>Fed Reportable:</b>	Yes
<b>Plant ID:</b>	1065880	<b>Current Hpv:</b>	
<b>Epa Region:</b>	04	<b>Loc Contrl Region:</b>	
<b>Plant County:</b>	Hillsborough	<b>Afs Gov Fac Code:</b>	0
<b>State No:</b>	12	<b>Operating Status:</b>	O
<b>Primary Sic Code:</b>	2951	<b>Epa Class Code:</b>	B
<b>Secondary Sic Code:</b>		<b>Epa Complian Stat:</b>	5
<b>Naics Code:</b>	324121	<b>State Comp Status:</b>	5
<b>Afs Gov Facility Des:</b>	PRIVATELY OWNED/OPERATED		
<b>Operating Status Def:</b>	Operating		
<b>Epa Classification Des:</b>	Potential uncontrolled emissions <100 tons/year		



Map Key	Number of Records	Direction	Distance (mi/ft)	Elev/Diff (ft)	Site	DB
---------	-------------------	-----------	------------------	----------------	------	----

**Epa Compliance Status:** Meeting Compliance Schedule  
**State Compliance Status:** Meeting Compliance Schedule

**Actions**

<b>Plant ID:</b>	1065880	<b>National Actn Type:</b>	7C
<b>Anu1:</b>	15	<b>All Air Prog Codes:</b>	0
<b>Date Achieved:</b>	20130912	<b>Result Code:</b>	
<b>Penalty Amount:</b>	0	<b>Pollutant Code:</b>	
<b>Record Updated Dt:</b>	20140131	<b>Violating Poll Cds:</b>	
<b>Creation Date:</b>	20131106	<b>Violation Type Cds:</b>	
<b>Key Action No:</b>	00014		
<b>Regional Data Element:</b>			
<b>National Action Desc:</b>	STATE NOV ISSUED		
<b>All Air Program Def:</b>	0-SIP Source		
<b>Result Def:</b>			
<b>Pollutant Def:</b>			
<b>All Violating Poll Def:</b>			
<b>All Violation Type Def:</b>			

**Actions**

<b>Plant ID:</b>	1065880	<b>National Actn Type:</b>	PS
<b>Anu1:</b>	8	<b>All Air Prog Codes:</b>	0
<b>Date Achieved:</b>	20121115	<b>Result Code:</b>	
<b>Penalty Amount:</b>	0	<b>Pollutant Code:</b>	
<b>Record Updated Dt:</b>	20121204	<b>Violating Poll Cds:</b>	
<b>Creation Date:</b>	20121204	<b>Violation Type Cds:</b>	
<b>Key Action No:</b>			
<b>Regional Data Element:</b>			
<b>National Action Desc:</b>	STATE PCE/ON-SITE		
<b>All Air Program Def:</b>	0-SIP Source		
<b>Result Def:</b>			
<b>Pollutant Def:</b>			
<b>All Violating Poll Def:</b>			
<b>All Violation Type Def:</b>			

**Actions**

<b>Plant ID:</b>	1065880	<b>National Actn Type:</b>	PS
<b>Anu1:</b>	6	<b>All Air Prog Codes:</b>	0
<b>Date Achieved:</b>	20120214	<b>Result Code:</b>	
<b>Penalty Amount:</b>	0	<b>Pollutant Code:</b>	
<b>Record Updated Dt:</b>	20120319	<b>Violating Poll Cds:</b>	
<b>Creation Date:</b>	20120319	<b>Violation Type Cds:</b>	
<b>Key Action No:</b>			
<b>Regional Data Element:</b>			
<b>National Action Desc:</b>	STATE PCE/ON-SITE		
<b>All Air Program Def:</b>	0-SIP Source		
<b>Result Def:</b>			

Map Key	Number of Records	Direction	Distance (mi/ft)	Elev/Diff (ft)	Site	DB
---------	-------------------	-----------	------------------	----------------	------	----

Pollutant Def:  
 All Violating Poll Def:  
 All Violation Type Def:

**Actions**

<b>Plant ID:</b>	1065880	<b>National Actn Type:</b>	PS
<b>Anu1:</b>	13	<b>All Air Prog Codes:</b>	0
<b>Date Achieved:</b>	20130905	<b>Result Code:</b>	
<b>Penalty Amount:</b>	0	<b>Pollutant Code:</b>	
<b>Record Updated Dt:</b>	20131021	<b>Violating Poll Cds:</b>	
<b>Creation Date:</b>	20131021	<b>Violation Type Cds:</b>	
<b>Key Action No:</b>			
<b>Regional Data Element:</b>			
<b>National Action Desc:</b>	STATE PCE/ON-SITE		
<b>All Air Program Def:</b>	0-SIP Source		
<b>Result Def:</b>			
<b>Pollutant Def:</b>			
<b>All Violating Poll Def:</b>			
<b>All Violation Type Def:</b>			

**Actions**

<b>Plant ID:</b>	1065880	<b>National Actn Type:</b>	NH
<b>Anu1:</b>	14	<b>All Air Prog Codes:</b>	0
<b>Date Achieved:</b>	20130904	<b>Result Code:</b>	
<b>Penalty Amount:</b>	0	<b>Pollutant Code:</b>	FACIL
<b>Record Updated Dt:</b>	20140131	<b>Violating Poll Cds:</b>	FACIL
<b>Creation Date:</b>	20131106	<b>Violation Type Cds:</b>	
<b>Key Action No:</b>	00014		
<b>Regional Data Element:</b>			
<b>National Action Desc:</b>	DAY ZERO FOR NON-FEDERALLY REPORTABLE VIOLATION		
<b>All Air Program Def:</b>	0-SIP Source		
<b>Result Def:</b>			
<b>Pollutant Def:</b>			
<b>All Violating Poll Def:</b>			
<b>All Violation Type Def:</b>			

**Actions**

<b>Plant ID:</b>	1065880	<b>National Actn Type:</b>	FS
<b>Anu1:</b>	9	<b>All Air Prog Codes:</b>	0
<b>Date Achieved:</b>	20121116	<b>Result Code:</b>	
<b>Penalty Amount:</b>	0	<b>Pollutant Code:</b>	
<b>Record Updated Dt:</b>	20121204	<b>Violating Poll Cds:</b>	
<b>Creation Date:</b>	20121204	<b>Violation Type Cds:</b>	
<b>Key Action No:</b>			
<b>Regional Data Element:</b>			
<b>National Action Desc:</b>	STATE CONDUCTED FCE/ON-SITE		
<b>All Air Program Def:</b>	0-SIP Source		

Map Key	Number of Records	Direction	Distance (mi/ft)	Elev/Diff (ft)	Site	DB
---------	-------------------	-----------	------------------	----------------	------	----

Result Def:  
 Pollutant Def:  
 All Violating Poll Def:  
 All Violation Type Def:

**Actions**

Plant ID:	1065880	National Actn Type:	FS
Anu1:	4	All Air Prog Codes:	0
Date Achieved:	20110817	Result Code:	
Penalty Amount:	0	Pollutant Code:	
Record Updated Dt:	20110826	Violating Poll Cds:	
Creation Date:	20110826	Violation Type Cds:	
Key Action No:			
Regional Data Element:			
National Action Desc:	STATE CONDUCTED FCE/ON-SITE		
All Air Program Def:	0-SIP Source		
Result Def:			
Pollutant Def:			
All Violating Poll Def:			
All Violation Type Def:			

**Actions**

Plant ID:	1065880	National Actn Type:	PS
Anu1:	18	All Air Prog Codes:	0
Date Achieved:	20140930	Result Code:	
Penalty Amount:	0	Pollutant Code:	
Record Updated Dt:	20141015	Violating Poll Cds:	
Creation Date:	20141015	Violation Type Cds:	
Key Action No:			
Regional Data Element:			
National Action Desc:	STATE PCE/ON-SITE		
All Air Program Def:	0-SIP Source		
Result Def:			
Pollutant Def:			
All Violating Poll Def:			
All Violation Type Def:			

**Actions**

Plant ID:	1065880	National Actn Type:	8C
Anu1:	16	All Air Prog Codes:	0
Date Achieved:	20140102	Result Code:	
Penalty Amount:	4431	Pollutant Code:	
Record Updated Dt:	20140131	Violating Poll Cds:	
Creation Date:	20140131	Violation Type Cds:	
Key Action No:	00014		
Regional Data Element:			
National Action Desc:	STATE ADMINISTRATIVE ORDER ISSUED		

Map Key	Number of Records	Direction	Distance (mi/ft)	Elev/Diff (ft)	Site	DB
---------	-------------------	-----------	------------------	----------------	------	----

**All Air Program Def:** 0-SIP Source  
**Result Def:**  
**Pollutant Def:**  
**All Violating Poll Def:**  
**All Violation Type Def:**

**Actions**

<b>Plant ID:</b>	1065880	<b>National Actn Type:</b>	PS
<b>Anu1:</b>	3	<b>All Air Prog Codes:</b>	0
<b>Date Achieved:</b>	20100908	<b>Result Code:</b>	
<b>Penalty Amount:</b>	0	<b>Pollutant Code:</b>	
<b>Record Updated Dt:</b>	20100913	<b>Violating Poll Cds:</b>	
<b>Creation Date:</b>	20100913	<b>Violation Type Cds:</b>	
<b>Key Action No:</b>			
<b>Regional Data Element:</b>			
<b>National Action Desc:</b>	STATE PCE/ON-SITE		
<b>All Air Program Def:</b>	0-SIP Source		
<b>Result Def:</b>			
<b>Pollutant Def:</b>			
<b>All Violating Poll Def:</b>			
<b>All Violation Type Def:</b>			

**Actions**

<b>Plant ID:</b>	1065880	<b>National Actn Type:</b>	PS
<b>Anu1:</b>	12	<b>All Air Prog Codes:</b>	0
<b>Date Achieved:</b>	20131127	<b>Result Code:</b>	
<b>Penalty Amount:</b>	0	<b>Pollutant Code:</b>	
<b>Record Updated Dt:</b>	20140131	<b>Violating Poll Cds:</b>	
<b>Creation Date:</b>	20131021	<b>Violation Type Cds:</b>	
<b>Key Action No:</b>	00014		
<b>Regional Data Element:</b>			
<b>National Action Desc:</b>	STATE PCE/ON-SITE		
<b>All Air Program Def:</b>	0-SIP Source		
<b>Result Def:</b>			
<b>Pollutant Def:</b>			
<b>All Violating Poll Def:</b>			
<b>All Violation Type Def:</b>			

**Actions**

<b>Plant ID:</b>	1065880	<b>National Actn Type:</b>	PS
<b>Anu1:</b>	5	<b>All Air Prog Codes:</b>	0
<b>Date Achieved:</b>	20110817	<b>Result Code:</b>	
<b>Penalty Amount:</b>	0	<b>Pollutant Code:</b>	
<b>Record Updated Dt:</b>	20110912	<b>Violating Poll Cds:</b>	
<b>Creation Date:</b>	20110912	<b>Violation Type Cds:</b>	
<b>Key Action No:</b>			
<b>Regional Data Element:</b>			

Map Key	Number of Records	Direction	Distance (mi/ft)	Elev/Diff (ft)	Site	DB
---------	-------------------	-----------	------------------	----------------	------	----

**National Action Desc:** STATE PCE/ON-SITE  
**All Air Program Def:** 0-SIP Source  
**Result Def:**  
**Pollutant Def:**  
**All Violating Poll Def:**  
**All Violation Type Def:**

**Actions**

<b>Plant ID:</b>	1065880	<b>National Actn Type:</b>	PS
<b>Anu1:</b>	7	<b>All Air Prog Codes:</b>	0
<b>Date Achieved:</b>	20121101	<b>Result Code:</b>	
<b>Penalty Amount:</b>	0	<b>Pollutant Code:</b>	
<b>Record Updated Dt:</b>	20121121	<b>Violating Poll Cds:</b>	
<b>Creation Date:</b>	20121121	<b>Violation Type Cds:</b>	
<b>Key Action No:</b>			

**Regional Data Element:**  
**National Action Desc:** STATE PCE/ON-SITE  
**All Air Program Def:** 0-SIP Source  
**Result Def:**  
**Pollutant Def:**  
**All Violating Poll Def:**  
**All Violation Type Def:**

**Actions**

<b>Plant ID:</b>	1065880	<b>National Actn Type:</b>	PS
<b>Anu1:</b>	10	<b>All Air Prog Codes:</b>	0
<b>Date Achieved:</b>	20130110	<b>Result Code:</b>	
<b>Penalty Amount:</b>	0	<b>Pollutant Code:</b>	
<b>Record Updated Dt:</b>	20130118	<b>Violating Poll Cds:</b>	
<b>Creation Date:</b>	20130118	<b>Violation Type Cds:</b>	
<b>Key Action No:</b>			

**Regional Data Element:**  
**National Action Desc:** STATE PCE/ON-SITE  
**All Air Program Def:** 0-SIP Source  
**Result Def:**  
**Pollutant Def:**  
**All Violating Poll Def:**  
**All Violation Type Def:**

**Actions**

<b>Plant ID:</b>	1065880	<b>National Actn Type:</b>	PS
<b>Anu1:</b>	17	<b>All Air Prog Codes:</b>	0
<b>Date Achieved:</b>	20140714	<b>Result Code:</b>	
<b>Penalty Amount:</b>	0	<b>Pollutant Code:</b>	
<b>Record Updated Dt:</b>	20140818	<b>Violating Poll Cds:</b>	
<b>Creation Date:</b>	20140818	<b>Violation Type Cds:</b>	
<b>Key Action No:</b>			

Map Key	Number of Records	Direction	Distance (mi/ft)	Elev/Diff (ft)	Site	DB
---------	-------------------	-----------	------------------	----------------	------	----

**Regional Data Element:**

**National Action Desc:** STATE PCE/ON-SITE  
**All Air Program Def:** 0-SIP Source  
**Result Def:**  
**Pollutant Def:**  
**All Violating Poll Def:**  
**All Violation Type Def:**

**Actions**

<b>Plant ID:</b>	1065880	<b>National Actn Type:</b>	PS
<b>Anu1:</b>	1	<b>All Air Prog Codes:</b>	0
<b>Date Achieved:</b>	20100315	<b>Result Code:</b>	
<b>Penalty Amount:</b>	0	<b>Pollutant Code:</b>	
<b>Record Updated Dt:</b>	20100319	<b>Violating Poll Cds:</b>	
<b>Creation Date:</b>	20100319	<b>Violation Type Cds:</b>	

**Key Action No:**

**Regional Data Element:**

**National Action Desc:** STATE PCE/ON-SITE  
**All Air Program Def:** 0-SIP Source  
**Result Def:**  
**Pollutant Def:**  
**All Violating Poll Def:**  
**All Violation Type Def:**

**Historical Compliance - Air Program Level**

**Air Program Code:** 0  
**Air Program Code Ref:** SIP Source  
**Historical Compliance Date:** 0903, 0904, 1001, 1002, 1003, 1004, 1101, 1102, 1103, 1104  
**Historical Compliance Status:** 4  
**Historical Compliance Stat Ref:** In Compliance - Certification

**Historical Compliance - Air Program Level**

**Air Program Code:** 0  
**Air Program Code Ref:** SIP Source  
**Historical Compliance Date:** 1402, 1403  
**Historical Compliance Status:** 5  
**Historical Compliance Stat Ref:** Meeting Compliance Schedule

**Historical Compliance - Air Program Level**

**Air Program Code:** 0  
**Air Program Code Ref:** SIP Source  
**Historical Compliance Date:** 1304, 1401  
**Historical Compliance Status:** 1  
**Historical Compliance Stat Ref:** In Violation - No Schedule

<b>Map Key</b>	<b>Number of Records</b>	<b>Direction</b>	<b>Distance (mi/ft)</b>	<b>Elev/Diff (ft)</b>	<b>Site</b>	<b>DB</b>
----------------	--------------------------	------------------	-------------------------	-----------------------	-------------	-----------

**Historical Compliance - Air Program Level**

**Air Program Code:** 0  
**Air Program Code Ref:** SIP Source  
**Historical Compliance Date:** 1302, 1303  
**Historical Compliance Status:** 3  
**Historical Compliance Stat Ref:** In Compliance - Inspection

**Historical Compliance - Air Program Level**

**Air Program Code:** 0  
**Air Program Code Ref:** SIP Source  
**Historical Compliance Date:** 1201, 1202, 1203, 1204, 1301  
**Historical Compliance Status:** C  
**Historical Compliance Stat Ref:** In Compliance With Procedural Requirements

**Air Program**

<b>Plant ID:</b> 1065880	<b>Poll Classificatn:</b> B
<b>Air Program Code:</b> 0	<b>Poll Compli Status:</b> 3
<b>Air Program Status:</b> O	<b>Epa Class Code:</b> B
<b>Pollutant Code:</b> VOC	<b>Epa Compli Status:</b> 5

**Chemical Abstract Service Nmbr:**  
**Air Program Code Subparts:**  
**Air Program Code Ref:** SIP Source  
**Epa Classification Code Ref:** Potential uncontrolled emissions <100 tons/year  
**Epa Compliance Status Ref:** Meeting Compliance Schedule  
**Pollutant Code Ref:**  
**Pollutant Classification Ref:** Potential uncontrolled emissions <100 tons/year  
**Pollutant Complian Status Ref:** In Compliance - Inspection

**Air Program**

<b>Plant ID:</b> 1065880	<b>Poll Classificatn:</b> B
<b>Air Program Code:</b> 0	<b>Poll Compli Status:</b> 5
<b>Air Program Status:</b> O	<b>Epa Class Code:</b> B
<b>Pollutant Code:</b> FACIL	<b>Epa Compli Status:</b> 5

**Chemical Abstract Service Nmbr:**  
**Air Program Code Subparts:**  
**Air Program Code Ref:** SIP Source  
**Epa Classification Code Ref:** Potential uncontrolled emissions <100 tons/year  
**Epa Compliance Status Ref:** Meeting Compliance Schedule  
**Pollutant Code Ref:**  
**Pollutant Classification Ref:** Potential uncontrolled emissions <100 tons/year  
**Pollutant Complian Status Ref:** Meeting Compliance Schedule

**Air Program**

<b>Plant ID:</b>	1065880				<b>Poll Classificatn:</b>	B
<b>Air Program Code:</b>	0				<b>Poll Compli Status:</b>	3
<b>Air Program Status:</b>	O				<b>Epa Class Code:</b>	B
<b>Pollutant Code:</b>	NO2				<b>Epa Compli Status:</b>	5
<b>Chemical Abstract Service Nbr:</b>						
<b>Air Program Code Subparts:</b>						
<b>Air Program Code Ref:</b>	SIP Source					
<b>Epa Classification Code Ref:</b>	Potential uncontrolled emissions <100 tons/year					
<b>Epa Compliance Status Ref:</b>	Meeting Compliance Schedule					
<b>Pollutant Code Ref:</b>						
<b>Pollutant Classification Ref:</b>	Potential uncontrolled emissions <100 tons/year					
<b>Pollutant Complian Status Ref:</b>	In Compliance - Inspection					

**Air Program**

<b>Plant ID:</b>	1065880				<b>Poll Classificatn:</b>	B
<b>Air Program Code:</b>	0				<b>Poll Compli Status:</b>	3
<b>Air Program Status:</b>	O				<b>Epa Class Code:</b>	B
<b>Pollutant Code:</b>	PT				<b>Epa Compli Status:</b>	5
<b>Chemical Abstract Service Nbr:</b>						
<b>Air Program Code Subparts:</b>						
<b>Air Program Code Ref:</b>	SIP Source					
<b>Epa Classification Code Ref:</b>	Potential uncontrolled emissions <100 tons/year					
<b>Epa Compliance Status Ref:</b>	Meeting Compliance Schedule					
<b>Pollutant Code Ref:</b>						
<b>Pollutant Classification Ref:</b>	Potential uncontrolled emissions <100 tons/year					
<b>Pollutant Complian Status Ref:</b>	In Compliance - Inspection					

**Air Program**

<b>Plant ID:</b>	1065880				<b>Poll Classificatn:</b>	B
<b>Air Program Code:</b>	0				<b>Poll Compli Status:</b>	3
<b>Air Program Status:</b>	O				<b>Epa Class Code:</b>	B
<b>Pollutant Code:</b>	PM10				<b>Epa Compli Status:</b>	5
<b>Chemical Abstract Service Nbr:</b>						
<b>Air Program Code Subparts:</b>						
<b>Air Program Code Ref:</b>	SIP Source					
<b>Epa Classification Code Ref:</b>	Potential uncontrolled emissions <100 tons/year					
<b>Epa Compliance Status Ref:</b>	Meeting Compliance Schedule					
<b>Pollutant Code Ref:</b>						
<b>Pollutant Classification Ref:</b>	Particulate Matter < 10 Um					
<b>Pollutant Classification Ref:</b>	Potential uncontrolled emissions <100 tons/year					
<b>Pollutant Complian Status Ref:</b>	In Compliance - Inspection					

**Air Program**

<b>Plant ID:</b>	1065880				<b>Poll Classificatn:</b>	C
<b>Air Program Code:</b>	0				<b>Poll Compli Status:</b>	9



Map Key	Number of Records	Direction	Distance (mi/ft)	Elev/Diff (ft)	Site	DB
<b>Air Program Status:</b>	O				<b>Epa Class Code:</b>	B
<b>Pollutant Code:</b>	VE				<b>Epa Compli Status:</b>	5
<b>Chemical Abstract Service Nbr:</b>						
<b>Air Program Code Subparts:</b>						
<b>Air Program Code Ref:</b>		SIP Source				
<b>Epa Classification Code Ref:</b>		Potential uncontrolled emissions <100 tons/year				
<b>Epa Compliance Status Ref:</b>		Meeting Compliance Schedule				
<b>Pollutant Code Ref:</b>						
<b>Pollutant Classification Ref:</b>		Class is unknown.				
<b>Pollutant Complian Status Ref:</b>		In Compliance - Shut Down				

**Air Program**

<b>Plant ID:</b>	1065880				<b>Poll Classificatn:</b>	B
<b>Air Program Code:</b>	0				<b>Poll Compli Status:</b>	3
<b>Air Program Status:</b>	O				<b>Epa Class Code:</b>	B
<b>Pollutant Code:</b>	CO				<b>Epa Compli Status:</b>	5
<b>Chemical Abstract Service Nbr:</b>						
<b>Air Program Code Subparts:</b>						
<b>Air Program Code Ref:</b>		SIP Source				
<b>Epa Classification Code Ref:</b>		Potential uncontrolled emissions <100 tons/year				
<b>Epa Compliance Status Ref:</b>		Meeting Compliance Schedule				
<b>Pollutant Code Ref:</b>						
<b>Pollutant Classification Ref:</b>		Potential uncontrolled emissions <100 tons/year				
<b>Pollutant Complian Status Ref:</b>		In Compliance - Inspection				

**Air Program**

<b>Plant ID:</b>	1065880				<b>Poll Classificatn:</b>	B
<b>Air Program Code:</b>	0				<b>Poll Compli Status:</b>	3
<b>Air Program Status:</b>	O				<b>Epa Class Code:</b>	B
<b>Pollutant Code:</b>	SO2				<b>Epa Compli Status:</b>	5
<b>Chemical Abstract Service Nbr:</b>						
<b>Air Program Code Subparts:</b>						
<b>Air Program Code Ref:</b>		SIP Source				
<b>Epa Classification Code Ref:</b>		Potential uncontrolled emissions <100 tons/year				
<b>Epa Compliance Status Ref:</b>		Meeting Compliance Schedule				
<b>Pollutant Code Ref:</b>						
<b>Pollutant Classification Ref:</b>		Potential uncontrolled emissions <100 tons/year				
<b>Pollutant Complian Status Ref:</b>		In Compliance - Inspection				

---

<a href="#">171</a>	1 of 1	<b>WNW</b>	<b>0.00 / 0.00</b>	<b>9.62 / -1</b>	<b>VINCENT CORPORATION 2810 5TH AVE TAMPA FL 33605</b>	<b>FINDS/FRS</b>
---------------------	--------	------------	--------------------	------------------	--	------------------

**Registry ID:** 110070328104  
**FIPS Code:**  
**HUC Code:** 03100206  
**Site Type Name:**

Map Key	Number of Records	Direction	Distance (mi/ft)	Elev/Diff (ft)	Site	DB
<b>Location Description:</b>						
<b>Supplemental Location:</b>						
<b>Create Date:</b>		27-SEP-18				
<b>Update Date:</b>						
<b>Interest Types:</b>		OSHA ESTABLISHMENT				
<b>SIC Codes:</b>						
<b>SIC Code Descriptions:</b>						
<b>NAICS Codes:</b>		333294				
<b>NAICS Code Descriptions:</b>		FOOD PRODUCT MACHINERY MANUFACTURING.				
<b>Conveyor:</b>		FRS-GEOCODE				
<b>Federal Facility Code:</b>						
<b>Federal Agency Name:</b>						
<b>Tribal Land Code:</b>						
<b>Tribal Land Name:</b>						
<b>Congressional Dist No:</b>		11				
<b>Census Block Code:</b>		120570038001045				
<b>EPA Region Code:</b>		04				
<b>County Name:</b>						
<b>US/Mexico Border Ind:</b>						
<b>Latitude:</b>		27.95879				
<b>Longitude:</b>		-82.42716				
<b>Reference Point:</b>		CENTER OF A FACILITY OR STATION				
<b>Coord Collection Method:</b>		ADDRESS MATCHING-HOUSE NUMBER				
<b>Accuracy Value:</b>		30				
<b>Datum:</b>		NAD83				
<b>Source:</b>						
<b>Facility Detail Rprt URL:</b>		<a href="https://ofmpub.epa.gov/frs_public2/fii_query_detail.disp_program_facility?p_registry_id=110070328104">https://ofmpub.epa.gov/frs_public2/fii_query_detail.disp_program_facility?p_registry_id=110070328104</a>				
<b>Program Acronyms:</b>						
		OSHA-OIS:334393063, OSHA-OIS:334477536				

<a href="#">172</a>	1 of 5	WNW	0.00 / 0.00	12.48 / 1	MACALUSO & MACALUSO 2915 E 7TH AVE TAMPA FL 33605-4203	LST
<b>Facility ID:</b>	9100495			<b>Datum:</b>	0	
<b>Facility Status:</b>	CLOSED			<b>Lat DD:</b>	27	
<b>Facility Type:</b>	C - Fuel user/Non-retail			<b>Lat MM:</b>	57	
<b>Score:</b>	10			<b>Lat SS:</b>	35.3284	
<b>Score Effective Date:</b>	11/18/2008			<b>Long DD:</b>	82	
<b>Score when Ranked:</b>	11			<b>Long MM:</b>	25	
<b>Rank:</b>	8060			<b>Long SS:</b>	36.6948	
<b>Operator:</b>	MACALUSO, LENA			<b>Facility T (Map):</b>	Fuel user/Non-retail	
<b>Prim Related Party:</b>	13334			<b>Facility S (Map):</b>	CLOSED	
<b>Primary RP Role:</b>	ACCOUNT OWNER			<b>County (Map):</b>	HILLSBOROUGH	
<b>RP Begin Date:</b>	02/22/1991			<b>Collection (Map):</b>	DPHO	
<b>Phone:</b>	(813)238-1429			<b>Collector (Map):</b>	CALTA_H	
<b>Name Changed:</b>				<b>Collecti 1 (Map):</b>	8/27/2004	
<b>Address Changed:</b>				<b>Datum (Map):</b>	HARN	
<b>Section:</b>				<b>Rel Feat (Map):</b>	EXACT	
<b>Township:</b>				<b>Geometry (Map):</b>		

<b>Map Key</b>	<b>Number of Records</b>	<b>Direction</b>	<b>Distance (mi/ft)</b>	<b>Elev/Diff (ft)</b>	<b>Site</b>	<b>DB</b>
<b>Range:</b>					<b>Lat DD (Map):</b>	27
<b>District:</b>	SWD				<b>Lat MM (Map):</b>	57
<b>County:</b>	HILLSBOROUGH				<b>Lat SS (Map):</b>	
<b>County No:</b>	29				<b>Long DD (Map):</b>	82
<b>Feature:</b>					<b>Long MM (Map):</b>	25
<b>Method:</b>	UNVR				<b>Long SS (Map):</b>	
<b>RP Name:</b>		MACALUSO, LENA				
<b>RP Address1:</b>		4810 N SHIRLEY DR				
<b>RP Address2:</b>						
<b>RP City:</b>		TAMPA				
<b>RP State:</b>		FL				
<b>RP Zip5:</b>		33603				
<b>RP Zip4:</b>		1724				
<b>Contact:</b>		LENA MACALUSO				
<b>RP Phone:</b>		(813)238-1429				
<b>RP Phone Ext.:</b>						
<b>RP Bad Addr Ind:</b>		No				
<b>Facility Name (Map):</b>		MACALUSO & MACALUSO				
<b>Address (Map):</b>		2915 E 7TH AVE				
<b>City (Map):</b>		TAMPA				
<b>Zip5 (Map):</b>		33605				
<b>Document L (Map):</b>		<a href="https://prodenv.dep.state.fl.us/DepNexus/public/electronic-documents/9100495/facility!search">https://prodenv.dep.state.fl.us/DepNexus/public/electronic-documents/9100495/facility!search</a>				
<b>Oculus Docs Inventory:</b>		<a href="https://erisservice7.ecologeris.com/ErisExt/flo/ocure.ashx?ID=9100495&amp;CAT=11">https://erisservice7.ecologeris.com/ErisExt/flo/ocure.ashx?ID=9100495&amp;CAT=11</a>				
<b>Information Portal Fac URL:</b>		<a href="http://prodenv.dep.state.fl.us/DepNexus/public/facilitysearch?pagination=true&amp;facility.id=9100495">http://prodenv.dep.state.fl.us/DepNexus/public/facilitysearch?pagination=true&amp;facility.id=9100495</a>				
<b>Information Portal Doc URL:</b>		<a href="http://prodenv.dep.state.fl.us/DepNexus/public/electronic-documents/9100495/facility!search">http://prodenv.dep.state.fl.us/DepNexus/public/electronic-documents/9100495/facility!search</a>				
<b>Source:</b>		DEP; Storage Tanks & Contamination Monitoring, Discharge Info.; FDEP Open Data, Petroleum Contamination Monitoring (PCTS) Discharges (Map)				

#### Discharge Cleanup Summary

<b>Discharge Date:</b>	02/01/1991
<b>Cleanup Required:</b>	R - CLEANUP REQUIRED
<b>Discharge Cleanup Status:</b>	RA - RA ONGOING
<b>Discharge Cleanup Stat Date:</b>	05/23/2018
<b>Eligibility Indicator:</b>	E - ELIGIBLE
<b>Site Manager:</b>	LEONARD_M
<b>Site Manager End Date:</b>	
<b>Tank Office:</b>	PCTM5 - PETROLEUM CLEANUP TEAM 5

#### Contaminated Media

<b>Contaminated Drinking Wells:</b>	0
<b>Contaminated Mntring Wells:</b>	YES
<b>Contaminated Soil:</b>	YES
<b>Contaminated Surface Water:</b>	NO
<b>Contaminated Ground Water:</b>	YES
<b>Pollutant:</b>	M - Fuel Oil - Onsite Heat
<b>Other Description:</b>	
<b>Gallons Discharged:</b>	

Map Key	Number of Records	Direction	Distance (mi/ft)	Elev/Diff (ft)	Site	DB
---------	-------------------	-----------	------------------	----------------	------	----

**Contaminated Media**

Contaminated Drinking Wells: 0  
 Contaminated Mntring Wells: YES  
 Contaminated Soil: YES  
 Contaminated Surface Water: NO  
 Contaminated Ground Water: YES  
 Pollutant: A - Leaded Gas  
 Other Description:  
 Gallons Discharged:

**Petroleum Cleanup Program Eligibility**

Cleanup Program: A - ABANDONED TANK RESTORATION PROGRAM  
 Eligibility Status: ELIGIBLE

**Task Info**

SA Task ID:	87791	SR Soil Treatment:	
SA Cleanup Resp:	-	SR Other Treatment:	
SA Actual Cost:		SR Alt Proc Rec:	
SA Complete Date:		RAP Task ID:	92884
SA Payment Date:		RAP Clean Resp ID:	-
SR Task ID:		RAP Actual Cost:	
SR Cleanup Resp:	-	RAP Complete Date:	
SR Actual Cost:		RAP Payment Date:	
SR Complete Date:		RAP Last Ord Appr:	
SR Payment Date:		RA Task ID:	95368
SR Oral Date:		RA Cleanup Resp:	-
SR Written Date:		RA Yrs to Complete:	
SR Soil Removal:		RA Actual Cost:	
SR Free Prod Rmvl:		Tank Office:	PCTM5 - Team 5
SR Soil Ton Remove:			
SR Fund Elig Type:	-		
SA Fund Elig Type:	-		
RAP Fund Elig Type:	-		
RA Fund Elig Type:	-		
SR Alternate Procedure Status:			
SR Alt Procedure Status Dt:			
SR Alt Procedure Comment:			
SRC Action Type:	-		
SRC Submit Date:			
SRC Review Date:			
SRC Complete Status:	-		
SRC Comp Status Dt:			
SRC Issue Date:			
SRC Comments:			

**Petroleum Cleanup Funding Cap Encumbrance to Date**

<b>Map Key</b>	<b>Number of Records</b>	<b>Direction</b>	<b>Distance (mi/ft)</b>	<b>Elev/Diff (ft)</b>	<b>Site</b>	<b>DB</b>
<b>FCFS:</b>			\$0.00			
<b>LPSPASM:</b>			\$0.00			
<b>SPASM:</b>			\$0.00			
<b>NPDES:</b>			\$0.00			
<b>Utility 1 Time Payments:</b>			\$0.00			
<b>All Wo Ta Co Pos Encumbered:</b>			\$58,363.61			
<b>Wo Ta Co Pos Exclu from Cap:</b>			\$0.00			
<b>Ttl Amnt Encumbered to Date:</b>			\$58,363.61			
<b>Ttl Amnt Encumbered Towar:</b>			\$58,363.61			

**Petroleum Cleanup PCT Facility Score**

**Related Party ID:** 13334  
**RP Contact:** LENA MACALUSO  
**Facility Cleanup Status:** ONGO - ONGOING  
**Bad Address Indicator:** N

**Contract**

**Contractor:** HANDEX CONSULTING AND REMEDIATION-SOUTHEAST, LLC  
**Score:** 10  
**Facility Name:** MACALUSO & MACALUSO  
**Address:** 2915 E 7TH AVE  
**City:** TAMPA  
**ZIP:** 33605  
**District:** SWD  
**County ID:** 29  
**County:** HILLSBOROUGH

**Discharge Info (Map)**

<b>Discharge:</b>	19834	<b>Eligibility:</b>	ELIGIBLE
<b>Discharge 1:</b>	01-Feb-1991	<b>Eligibility 1:</b>	ATRP
<b>Discharge 2:</b>	10	<b>Report Pha:</b>	RAP
<b>Discharge 3:</b>	RA	<b>Report Sub:</b>	RAP
<b>General Cl:</b>	WORK UNDERWAY	<b>Report S 1:</b>	17-Jul-2018
<b>Disch Clea:</b>	23-May-2018	<b>Staff Assi:</b>	LEONARD_M
<b>Tank Offic:</b>	PETROLEUM CLEANUP TEAM 5		

**Open Discharges**

**Program:** ATRP  
**Eligibility:** ELIGIBLE  
**Elig Letter Sent:** 04/21/1993  
**Discharge Date:** 02/01/1991  
**Score:** 10  
**Facility:** MACALUSO & MACALUSO  
**Address:** 2915 E 7TH AVE  
**City:** TAMPA

Map Key	Number of Records	Direction	Distance (mi/ft)	Elev/Diff (ft)	Site	DB
State:		FL				
Zip:		33605				
County ID:		29				
County:		HILLSBOROUGH				

**AST UST Discharges**

Dep Co:	P	Long SS:	40
CU Req:	R	CU Stat:	
Score:	00010	Stat Desc:	RA ONGOING
Descrip:	CLEANUP REQUIRED	Fac Name:	MACALUSO & MACALUSO
Discharge Date:	01-FEB-91	Fac Type:	C
Score Date:	18-NOV-2008	Type Desc:	Fuel user/Non-retail
Stat Date:	23-MAY-2018	Fac Addr:	2915 E 7TH AVE
LL Meth:	UNVR	Fac City:	TAMPA
Lat DD:	27	Fac Zip:	33605
Lat MM:	57	County:	29
Lat SS:	32	Fac State:	CLOSED
Long DD:	82	Fac Phone:	8132381429
Long MM:	25		
Prg Dsec:	ABANDONED TANK RESTORATION PROGRAM		

**Eligible Discharges**

Program:	ATRP
Current Status:	ACTIVE
Discharge Date:	02/01/1991
Score:	10
Facility:	MACALUSO & MACALUSO
Address:	2915 E 7TH AVE
City:	TAMPA
Zip:	33605
County:	HILLSBOROUGH
Owner:	MACALUSO, LENA
Owner Address:	4810 N SHIRLEY DR
Owner City:	TAMPA
Owner State:	FL
Owner Zip:	33603
Owner Phone:	(813)238-1429
Owner Email:	

<a href="#">172</a>	2 of 5	WNW	0.00 / 0.00	12.48 / 1	MACALUSO & MACALUSO 2915 E 7TH AVE TAMPA FL 33605	WELL SURVEILLANC
Facility ID:	9100495	County:	HILLSBOROUGH			
Project ID:	SUPER	Longitude:	-82.426529			
Req No:	RE44541	Latitude:	27.960039			
Loc ID:	222233	GPS Date:	1/4/2008 0:00:00			
GPS ID:	222233	Datum:				
Type:	PETROLEUM	Software:	Risk_Solo_v2			

Map Key	Number of Records	Direction	Distance (mi/ft)	Elev/Diff (ft)	Site	DB
Insp CHD:	HILLSBOROUGH				Streetside:	
HAE:	6.21				Agency:	DOH
Loc Method:		DGPS - Differentially Corrected GPS				
Insp F Name:		JIM				
Insp L Name:		PHILLIPS				
Comment:						

[172](#) 3 of 5 WNW 0.00 / 0.00 12.48 / 1 MACALUSO & MACALUSO 2915 E 7TH AVE TAMPA FL DWM CONTAM

**Program Area:**  
**Site ID:** 9100495  
**District:** SWD  
**Site Status:**  
**Facility ID:**  
**Section:**  
**Township:**  
**County:** Hillsborough  
**Range:**  
**Facility Type:**  
**Rank:**  
**Operator:**  
**Phone:**  
**Name Changed:**  
**Addr Changed:**  
**Contact:**  
**Facility Type:** C - Fuel user/Non-retail

**Method:**  
**Datum:**  
**Related Party ID:**  
**Primary RP Role:**  
**RP Begin Date:**  
**RP Address1:**  
**RP Address2:**  
**RP City:**  
**RP State:**  
**RP Zip5:**  
**RP Zip4:**  
**RP Phone:**  
**RP Extension:**  
**Rp Bad Addr Ind:**  
**RP Name:**

Program Details

**Facility Status:**  
**Offsite Contam:**  
**Priority Score:**  
**Project Coordinato:**  
**Program Eligible:**  
**Ineligible:**  
**Program Area:** PETROLEUM  
**Site Manager:** LEONARD\_M  
**Discharge Date:** 02/01/1991  
**Discharge Eligibil:** E  
**Eligibility Progm:** ATRP  
**Cleanup Status:** OPEN-STCM  
**Closure Type:** -  
**Closure Date:** -

**Staff Assigned:**  
**Priority:**  
**Score Effective Dt:**  
**Score When Ranked:**  
**District:**  
**Datum:** 0  
**Method:** UNVR  
**Lat DD:** 27  
**Lat MM:** 57  
**Lat SS:**  
**Long DD:** 82  
**Long MM:** 25  
**Long SS:** 40

[172](#) 4 of 5 WNW 0.00 / 0.00 12.48 / 1 MACALUSO & MACALUSO 2915 E 7TH AVE TAMPA FL 33605 UST

**Facility ID:** 9100495 **County:** HILLSBOROUGH

Map Key	Number of Records	Direction	Distance (mi/ft)	Elev/Diff (ft)	Site	DB
---------	-------------------	-----------	------------------	----------------	------	----

<b>Facility Status:</b>	CLOSED	<b>Lat/Long Method:</b>	UNVR
<b>Facility Type:</b>	C	<b>Lat DD:</b>	27
<b>Type Desc:</b>	Fuel user/Non-retail	<b>Lat MM:</b>	57
<b>Facility Phone:</b>	8132381429	<b>Lat SS:</b>	32
<b>Dep Co:</b>	P	<b>Long DD:</b>	82
<b>Owner ID:</b>	13334	<b>Long MM:</b>	25
<b>Owner Phone:</b>	8132381429	<b>Long SS:</b>	40
<b>Owner:</b>	MACALUSO, LENA		
<b>Owner Address1:</b>	4810 N SHIRLEY DR		
<b>Owner Address2:</b>			
<b>Owner City:</b>	TAMPA		
<b>Owner State:</b>	FL		
<b>Owner Zip 5:</b>	33603		
<b>Contact:</b>	LENA MACALUSO		
<b>Source:</b>	Tank Facility - All Locations and Tank Information; Tank Facility - All Locations and Owner Information		
<b>Oculus Docs Inventory URL:</b>	https://erisservice7.ecologeris.com/ErisExt/flo/ocure.ashx?ID=9100495&CAT=11		
<b>Information Portal Fac URL:</b>	http://prodenv.dep.state.fl.us/DepNexus/public/facilitysearch?pagination=true&facility.id=9100495		
<b>Information Portal Doc URL:</b>	http://prodenv.dep.state.fl.us/DepNexus/public/electronic-documents/9100495/facility!search		

**Tank Information**

<b>Tank ID:</b>	1	<b>Capacity:</b>	550
<b>Tank Status:</b>	B - REMOVED FROM SITE	<b>Substance:</b>	Y - Unknown/Not Reported
<b>Status Date:</b>		<b>Placement:</b>	UNDERGROUND
<b>Installation Date:</b>		<b>Tank Vessel Indic:</b>	TANK
<b>Tank Desc:</b>			

**Tank Information**

<b>Tank ID:</b>	2	<b>Capacity:</b>	550
<b>Tank Status:</b>	B - REMOVED FROM SITE	<b>Substance:</b>	Y - Unknown/Not Reported
<b>Status Date:</b>		<b>Placement:</b>	UNDERGROUND
<b>Installation Date:</b>		<b>Tank Vessel Indic:</b>	TANK
<b>Tank Desc:</b>			

<a href="#">172</a>	5 of 5	WNW	0.00 / 0.00	12.48 / 1	MACALUSO & MACALUSO 2915 E 7TH AVE TAMPA FL 33605	STCS
---------------------	--------	-----	-------------	-----------	---	------

<b>Facility ID:</b>	9100495	<b>Zip5 (Open Data):</b>	33605
<b>Type:</b>	C - Fuel User/Non-Retail	<b>CountyID(OpenData):</b>	29
<b>Status:</b>	Closed	<b>County (Open Data):</b>	HILLSBOROUGH
<b>County:</b>	HILLSBOROUGH	<b>Contam (Map):</b>	YES
<b>Fac Stat(OpenData):</b>	CLOSED	<b>Fac Type (Map):</b>	Fuel user/Non-retail
<b>Fac Code(OpenData):</b>	C	<b>Fac Stat (Map):</b>	CLOSED
<b>Fac Type(OpenData):</b>	Fuel user/Non-retail	<b>Status (Map):</b>	REVIEWED
<b>Clnup Cd(OpenData):</b>	ONGO	<b>City (Map):</b>	TAMPA
<b>Clnup Dt(OpenData):</b>	2011/06/08 18:19:26+00	<b>County (Map):</b>	29
<b>Status (Open Data):</b>	REVIEWED	<b>Zip5 (Map):</b>	33605
<b>City (Open Data):</b>	TAMPA	<b>Zip4 (Map):</b>	4203
<b>Fac Name(Open Data):</b>	MACALUSO & MACALUSO		



Map Key	Number of Records	Direction	Distance (mi/ft)	Elev/Diff (ft)	Site	DB
Address (Open Data):		2915 E 7TH AVE				
Fac Cleanup Stat(Open Data):		ONGOING				
Name (Map):		MACALUSO & MACALUSO				
Address (Map):		2915 E 7TH AVE				

**FDEP Storage Tank Monitoring Open Data Details**

<b>Object ID:</b>	37901	<b>Map Src:</b>	1999 doqs
<b>X:</b>	-82.4268630597085	<b>Map Scale:</b>	5000
<b>Y:</b>	27.9598186201809	<b>Elevation:</b>	
<b>Regulated:</b>	NO	<b>El Datum:</b>	
<b>Col Meth:</b>	DPHO	<b>El Resolut:</b>	
<b>Col Name:</b>	CALTA_H	<b>El Units:</b>	
<b>Col Date:</b>	2004/08/27 15:28:32+00	<b>ALB East:</b>	554461.35
<b>Col Prog:</b>	TANKS-PETROLEUM CONTAMINATION	<b>ALB North:</b>	440318.15
<b>Ver Meth:</b>	DPHO	<b>Loc ID:</b>	34049
<b>Ver Name:</b>	CALTA_H	<b>Lat DD:</b>	27
<b>Ver Prog:</b>	TANKS-PETROLEUM CONTAMINATION	<b>Lat MM:</b>	57
<b>Ver Date:</b>	2004/08/27 15:28:32+00	<b>Lat SS:</b>	
<b>OOIC:</b>	FACILITY	<b>Long DD:</b>	82
<b>Rel Feat:</b>	EXACT	<b>Long MM:</b>	25
<b>Datum:</b>	HARN	<b>Long SS:</b>	
<b>Coord Acc:</b>	4		
<b>Col Aff:</b>	FLORIDA DEPARTMENT OF ENVIRONMENTAL PROTECTION		
<b>Ver Aff:</b>	FLORIDA DEPARTMENT OF ENVIRONMENTAL PROTECTION		
<b>Direct:</b>			
<b>Documents:</b>	<a href="https://prodenv.dep.state.fl.us/DepNexus/public/electronic-documents/9100495/gis-facility!search">https://prodenv.dep.state.fl.us/DepNexus/public/electronic-documents/9100495/gis-facility!search</a>		

**FDEP Open Data - Storage Tank Contamination Monitoring (STCM)**

<b>Loc ID:</b>	34049	<b>Rel Feat:</b>	EXACT
<b>Site Type:</b>	Fuel user/Non-retail	<b>El Datum:</b>	
<b>Contam Ind:</b>		<b>El Resolut:</b>	
<b>Phone:</b>	8132381429	<b>El Units:</b>	
<b>Operator:</b>	MACALUSO, LENA	<b>Map Src:</b>	1999 doqs
<b>Next action:</b>		<b>Map Scale:</b>	5000
<b>Fin Respon:</b>		<b>Coord Acc:</b>	4
<b>Office:</b>	SWD	<b>Alb East:</b>	554461.35
<b>OOIC:</b>	FACILITY	<b>Alb North:</b>	440318.15
<b>Col Meth:</b>	DPHO	<b>Datum:</b>	HARN
<b>Col Name:</b>	CALTA_H	<b>Elevation:</b>	
<b>Col Date:</b>	8/27/2004	<b>Lat DD:</b>	27
<b>Col Prog:</b>	TANKS-PETROLEUM CONTAMINATION	<b>Lat MM:</b>	57
<b>Ver Meth:</b>	DPHO	<b>Lat SS:</b>	
<b>Ver Name:</b>	CALTA_H	<b>Long DD:</b>	82
<b>Ver Prog:</b>	TANKS-PETROLEUM CONTAMINATION	<b>Long MM:</b>	25
<b>Ver Date:</b>	8/27/2004	<b>Long SS:</b>	
<b>Object ID:</b>	34049		
<b>Col Aff:</b>	FLORIDA DEPARTMENT OF ENVIRONMENTAL PROTECTION		
<b>Ver Aff:</b>	FLORIDA DEPARTMENT OF ENVIRONMENTAL PROTECTION		

Map Key	Number of Records	Direction	Distance (mi/ft)	Elev/Diff (ft)	Site	DB
---------	-------------------	-----------	------------------	----------------	------	----

**Documents:** <https://prodenv.dep.state.fl.us/DepNexus/public/electronic-documents/9100495/gis-facility!search>

**FDEP - Storage Tank Contamination Monitoring (STCM) Details**

**Name:** Macaluso & Macaluso  
 2915 E 7th Ave  
 Tampa, FL 33605- 4203

**LL Method:** DPHO - Unverified

**Account Owner:** Macaluso, Lena

**Contact:** Macaluso, Lena

**Phone:** 813-238-1429

**District:** SWD

**County 1:** 29 - Hillsborough

**Latitude:** 27:57:35.3284

**Longitude:** 82:25:36.6948

**FDEP - Registered Tanks from Storage Tank Contamination Monitoring (STCM) Details**

**Tank No:** 1

**Size:** 550

**Content:** Unknown/Not Reported

**Installed:**

**Placement:** UNDER

**Status:** Removed from Site

**Construction:**

**Piping:**

**Monitoring:**

**FDEP - Registered Tanks from Storage Tank Contamination Monitoring (STCM) Details**

**Tank No:** 2

**Size:** 550

**Content:** Unknown/Not Reported

**Installed:**

**Placement:** UNDER

**Status:** Removed from Site

**Construction:**

**Piping:**

**Monitoring:**

<a href="#">173</a>	1 of 1	WNW	0.00 / 0.00	7.18 / -4	C & C EXOTIC STONES LLC 2727 E ADAMO DR. TAMPA FL 33605	FINDS/FRS
---------------------	--------	-----	-------------	-----------	---	-----------

**Registry ID:** 110070335294

**FIPS Code:**

**HUC Code:** 03100206

**Site Type Name:**

**Location Description:**

**Supplemental Location:**

**Create Date:** 27-SEP-18

Map Key	Number of Records	Direction	Distance (mi/ft)	Elev/Diff (ft)	Site	DB
---------	-------------------	-----------	------------------	----------------	------	----

Update Date:

Interest Types: OSHA ESTABLISHMENT

SIC Codes:

SIC Code Descriptions:

NAICS Codes: 337110

NAICS Code Descriptions: WOOD KITCHEN CABINET AND COUNTERTOP MANUFACTURING.

Conveyor: FRS-GEOCODE

Federal Facility Code:

Federal Agency Name:

Tribal Land Code:

Tribal Land Name:

Congressional Dist No: 11

Census Block Code: 120570038002078

EPA Region Code: 04

County Name:

US/Mexico Border Ind:

Latitude: 27.955724

Longitude: -82.42821

Reference Point: ENTRANCE POINT OF A FACILITY OR STATION

Coord Collection Method: ADDRESS MATCHING-HOUSE NUMBER

Accuracy Value: 50

Datum: NAD83

Source:

Facility Detail Rprt URL: [https://ofmpub.epa.gov/frs\\_public2/fii\\_query\\_detail.disp\\_program\\_facility?p\\_registry\\_id=110070335294](https://ofmpub.epa.gov/frs_public2/fii_query_detail.disp_program_facility?p_registry_id=110070335294)

Program Acronyms:

OSHA-OIS:341183663, OSHA-OIS:341628576

[174](#)

1 of 1

WNW

0.00 /  
0.00

11.48 /  
0

FORMER CAL PACKAGING  
PLANT #119  
2901 E 7th ST  
Tampa FL 33605

WELL  
SURVEILLANC

Facility ID: 9818360

Project ID: SUPER

Req No: 9818360

Loc ID: 4063911

GPS ID: 4063911

Type: PETROLEUM

Insp CHD: HILLSBOROUGH

HAE:

Loc Method: DPHO - Georeferenced Aerial Photograph

Insp F Name: Melissa

Insp L Name: Kerr

Comment: Corrected in field due to building and tree interference. Now American Countertop

County: HILLSBOROUGH

Longitude: -82.427136

Latitude: 27.959664

GPS Date: 6/8/2021 13:46:00

Datum:

Software: Risk\_Survey123

Streetside:

Agency: FDOH

[175](#)

1 of 7

WNW

0.00 /  
0.00

10.87 /  
0

GULFEAGLE SUPPLY  
2900 E 7TH AVE  
TAMPA FL 33605-4200

RCRA VSQG

EPA Handler ID: FLT110083326

Map Key	Number of Records	Direction	Distance (mi/ft)	Elev/Diff (ft)	Site	DB
<b>Gen Status Universe:</b>		VSG				
<b>Contact Name:</b>		JOE FIORELLI				
<b>Contact Address:</b>		2900 , E 7TH AVE , , TAMPA , FL, 33605-4200 , US				
<b>Contact Phone No and Ext:</b>		813-636-9808				
<b>Contact Email:</b>						
<b>Contact Country:</b>		US				
<b>County Name:</b>		HILLSBOROUGH				
<b>EPA Region:</b>		04				
<b>Land Type:</b>		Private				
<b>Receive Date:</b>		20111228				
<b>Location Latitude:</b>		27.960228				
<b>Location Longitude:</b>		-82.426441				

**Violation/Evaluation Summary**

**Note:** NO RECORDS: As of Sep 2022, there are no Compliance Monitoring and Enforcement (violation) records associated with this facility (EPA ID).

**Handler Summary**

<b>Importer Activity:</b>	No
<b>Mixed Waste Generator:</b>	No
<b>Transporter Activity:</b>	No
<b>Transfer Facility:</b>	No
<b>Onsite Burner Exemption:</b>	No
<b>Furnace Exemption:</b>	No
<b>Underground Injection Activity:</b>	No
<b>Commercial TSD:</b>	No
<b>Used Oil Transporter:</b>	No
<b>Used Oil Transfer Facility:</b>	No
<b>Used Oil Processor:</b>	No
<b>Used Oil Refiner:</b>	No
<b>Used Oil Burner:</b>	No
<b>Used Oil Market Burner:</b>	No
<b>Used Oil Spec Marketer:</b>	No

**Hazardous Waste Handler Details**

<b>Sequence No:</b>	201112
<b>Receive Date:</b>	20111228
<b>Handler Name:</b>	GULFEAGLE SUPPLY
<b>Federal Waste Generator Code:</b>	3
<b>Generator Code Description:</b>	Very Small Quantity Generator
<b>Source Type:</b>	Emergency

<a href="#">175</a>	2 of 7	WNW	0.00 / 0.00	10.87 / 0	ANTHONY DISTRIBUTORS INC 2900 E 7TH AVE TAMPA FL 33605-4204	LST
---------------------	--------	-----	-------------	-----------	---	-----

**Facility ID:** 8625445      **Datum:** 0

<b>Map Key</b>	<b>Number of Records</b>	<b>Direction</b>	<b>Distance (mi/ft)</b>	<b>Elev/Diff (ft)</b>	<b>Site</b>	<b>DB</b>
<b>Facility Status:</b>	CLOSED				<b>Lat DD:</b>	27
<b>Facility Type:</b>	C - Fuel user/Non-retail				<b>Lat MM:</b>	57
<b>Score:</b>	10				<b>Lat SS:</b>	39.91
<b>Score Effective Date:</b>	08/03/2009				<b>Long DD:</b>	82
<b>Score when Ranked:</b>	12				<b>Long MM:</b>	25
<b>Rank:</b>	7728				<b>Long SS:</b>	39.96
<b>Operator:</b>	ANTHONY DISTRIBUTORS, INC.				<b>Facility T (Map):</b>	Fuel user/Non-retail
<b>Prim Related Party:</b>	905				<b>Facility S (Map):</b>	CLOSED
<b>Primary RP Role:</b>	ACCOUNT OWNER				<b>County (Map):</b>	HILLSBOROUGH
<b>RP Begin Date:</b>	05/20/1986				<b>Collection (Map):</b>	DPHO
<b>Phone:</b>	(813)247-4000				<b>Collector (Map):</b>	DAVIS_B
<b>Name Changed:</b>	07/07/2000				<b>Collecti 1 (Map):</b>	7/7/2005
<b>Address Changed:</b>					<b>Datum (Map):</b>	HARN
<b>Section:</b>	017				<b>Rel Feat (Map):</b>	EXACT
<b>Township:</b>	29S				<b>Geometry (Map):</b>	
<b>Range:</b>	19E				<b>Lat DD (Map):</b>	27
<b>District:</b>	SWD				<b>Lat MM (Map):</b>	57
<b>County:</b>	HILLSBOROUGH				<b>Lat SS (Map):</b>	
<b>County No:</b>	29				<b>Long DD (Map):</b>	82
<b>Feature:</b>					<b>Long MM (Map):</b>	25
<b>Method:</b>	UNVR				<b>Long SS (Map):</b>	
<b>RP Name:</b>	ANTHONY DISTRIBUTORS INC					
<b>RP Address1:</b>	2900 E 7TH AVE					
<b>RP Address2:</b>						
<b>RP City:</b>	TAMPA					
<b>RP State:</b>	FL					
<b>RP Zip5:</b>	33605					
<b>RP Zip4:</b>	4204					
<b>Contact:</b>	RICK ETEN					
<b>RP Phone:</b>	(813)247-4000					
<b>RP Phone Ext.:</b>						
<b>RP Bad Addr Ind:</b>	No					
<b>Facility Name (Map):</b>	ANTHONY DISTRIBUTORS INC					
<b>Address (Map):</b>	2900 E 7TH AVE					
<b>City (Map):</b>	TAMPA					
<b>Zip5 (Map):</b>	33605					
<b>Document L (Map):</b>	<a href="https://prodenv.dep.state.fl.us/DepNexus/public/electronic-documents/8625445/facility!search">https://prodenv.dep.state.fl.us/DepNexus/public/electronic-documents/8625445/facility!search</a>					
<b>Oculus Docs Inventory:</b>	<a href="https://erisservice7.ecologeris.com/ErisExt/flo/ocure.ashx?ID=8625445&amp;CAT=11">https://erisservice7.ecologeris.com/ErisExt/flo/ocure.ashx?ID=8625445&amp;CAT=11</a>					
<b>Information Portal Fac URL:</b>	<a href="http://prodenv.dep.state.fl.us/DepNexus/public/facilitysearch?pagination=true&amp;facility.id=8625445">http://prodenv.dep.state.fl.us/DepNexus/public/facilitysearch?pagination=true&amp;facility.id=8625445</a>					
<b>Information Portal Doc URL:</b>	<a href="http://prodenv.dep.state.fl.us/DepNexus/public/electronic-documents/8625445/facility!search">http://prodenv.dep.state.fl.us/DepNexus/public/electronic-documents/8625445/facility!search</a>					
<b>Source:</b>	DEP; Storage Tanks & Contamination Monitoring, Discharge Info.; FDEP Open Data, Petroleum Contamination Monitoring (PCTS) Discharges (Map)					

**Discharge Cleanup Summary**

<b>Discharge Date:</b>	12/09/1987
<b>Cleanup Required:</b>	R - CLEANUP REQUIRED
<b>Discharge Cleanup Status:</b>	RA - RA ONGOING
<b>Discharge Cleanup Stat Date:</b>	10/16/2015
<b>Eligibility Indicator:</b>	E - ELIGIBLE
<b>Site Manager:</b>	PERRY_H

Map Key	Number of Records	Direction	Distance (mi/ft)	Elev/Diff (ft)	Site	DB
---------	-------------------	-----------	------------------	----------------	------	----

Site Manager End Date:

Tank Office: PCTM6 - PETROLEUM CLEANUP TEAM 6

**Contaminated Media**

Contaminated Drinking Wells: 0  
 Contaminated Mntring Wells: YES  
 Contaminated Soil: YES  
 Contaminated Surface Water: NO  
 Contaminated Ground Water: YES  
 Pollutant: Z - Other Non Regulated  
 Other Description:  
 Gallons Discharged:

**Petroleum Cleanup Program Eligibility**

Cleanup Program: E - EARLY DETECTION INCENTIVE  
 Eligibility Status: ELIGIBLE

**Task Info**

SA Task ID:	48862	SR Soil Treatment:	
SA Cleanup Resp:	RP - RESPONSIBLE PARTY	SR Other Treatment:	
SA Actual Cost:		SR Alt Proc Rec:	
SA Complete Date:	07-17-1995	RAP Task ID:	48863
SA Payment Date:		RAP Clean Resp ID:	RP - RESPONSIBLE PARTY
SR Task ID:	48861	RAP Actual Cost:	
SR Cleanup Resp:	RP - RESPONSIBLE PARTY	RAP Complete Date:	
SR Actual Cost:		RAP Payment Date:	
SR Complete Date:		RAP Last Ord Appr:	
SR Payment Date:		RA Task ID:	48864
SR Oral Date:		RA Cleanup Resp:	RP - RESPONSIBLE PARTY
SR Written Date:		RA Yrs to Complete:	
SR Soil Removal:		RA Actual Cost:	
SR Free Prod Rmvl:		Tank Office:	PCTM6 - Team 6
SR Soil Ton Remove:			
SR Fund Elig Type:	-		
SA Fund Elig Type:	-		
RAP Fund Elig Type:	-		
RA Fund Elig Type:	-		
SR Alternate Procedure Status:			
SR Alt Procedure Status Dt:			
SR Alt Procedure Comment:			
SRC Action Type:	-		
SRC Submit Date:			
SRC Review Date:			
SRC Complete Status:	-		
SRC Comp Status Dt:			
SRC Issue Date:			
SRC Comments:			

<i>Map Key</i>	<i>Number of Records</i>	<i>Direction</i>	<i>Distance (mi/ft)</i>	<i>Elev/Diff (ft)</i>	<i>Site</i>	<i>DB</i>
----------------	--------------------------	------------------	-------------------------	-----------------------	-------------	-----------

**Petroleum Cleanup Funding Cap Encumbrance to Date**

**FCFS:** \$122,358.97  
**LPSPASM:** \$0.00  
**SPASM:** \$0.00  
**NPDES:** \$0.00  
**Utility 1 Time Payments:** \$0.00  
**All Wo Ta Co Pos Encumbered:** \$105,901.35  
**Wo Ta Co Pos Exclu from Cap:** \$0.00  
**Ttl Amnt Encumbered to Date:** \$228,260.32  
**Ttl Amnt Encumbered Towar:** \$228,260.32

**Petroleum Cleanup PCT Facility Score**

**Related Party ID:** 905  
**RP Contact:** RICK ETEN  
**Facility Cleanup Status:** ONGO - ONGOING  
**Bad Address Indicator:** N

**Contract**

**Contractor:** TRIDENT TREATMENT & DEWATERING, LLC DBA MAS ENVIRONMENTAL, L  
**Score:** 10  
**Facility Name:** ANTHONY DISTRIBUTORS INC  
**Address:** 2900 E 7TH AVE  
**City:** TAMPA  
**ZIP:** 33605  
**District:** SWD  
**County ID:** 29  
**County:** HILLSBOROUGH

**Discharge Info (Map)**

<b>Discharge:</b> 21078	<b>Eligibility:</b> ELIGIBLE
<b>Discharge 1:</b> 09-Dec-1987	<b>Eligibility 1:</b> EDI
<b>Discharge 2:</b> 10	<b>Report Pha:</b> RA
<b>Discharge 3:</b> RA	<b>Report Sub:</b> NAM
<b>General Cl:</b> WORK UNDERWAY	<b>Report S 1:</b> 29-Sep-2022
<b>Disch Clea:</b> 16-Oct-2015	<b>Staff Assi:</b> PERRY_H
<b>Tank Offic:</b> PETROLEUM CLEANUP TEAM 6	

**Open Discharges**

**Program:** EDI  
**Eligibility:** ELIGIBLE  
**Elig Letter Sent:** 10/06/1993  
**Discharge Date:** 12/09/1987

Map Key	Number of Records	Direction	Distance (mi/ft)	Elev/Diff (ft)	Site	DB
Score:		10				
Facility:		ANTHONY DISTRIBUTORS INC				
Address:		2900 E 7TH AVE				
City:		TAMPA				
State:		FL				
Zip:		33605				
County ID:		29				
County:		HILLSBOROUGH				

**AST UST Discharges**

Dep Co:	P	Long SS:	43
CU Req:	R	CU Stat:	
Score:	00010	Stat Desc:	RA ONGOING
Descrip:	CLEANUP REQUIRED	Fac Name:	ANTHONY DISTRIBUTORS INC
Discharge Date:	09-DEC-87	Fac Type:	C
Score Date:	03-AUG-2009	Type Desc:	Fuel user/Non-retail
Stat Date:	16-OCT-2015	Fac Addr:	2900 E 7TH AVE
LL Meth:	UNVR	Fac City:	TAMPA
Lat DD:	27	Fac Zip:	33605
Lat MM:	57	County:	29
Lat SS:	37	Fac State:	CLOSED
Long DD:	82	Fac Phone:	8132474000
Long MM:	25		
Prg Dsec:	EARLY DETECTION INCENTIVE		

**Eligible Discharges**

Program:	EDI
Current Status:	ACTIVE
Discharge Date:	12/09/1987
Score:	10
Facility:	ANTHONY DISTRIBUTORS INC
Address:	2900 E 7TH AVE
City:	TAMPA
Zip:	33605
County:	HILLSBOROUGH
Owner:	ANTHONY DISTRIBUTORS INC
Owner Address:	2900 E 7TH AVE
Owner City:	TAMPA
Owner State:	FL
Owner Zip:	33605
Owner Phone:	(813)247-4000
Owner Email:	

<a href="#">175</a>	3 of 7	WNW	0.00 / 0.00	10.87 / 0	GULFEAGLE SUPPLY 2900 E 7TH AVE TAMPA FL 33605-4200	FINDS/FRS
---------------------	--------	-----	-------------	-----------	---	-----------

Registry ID:	110044807126
FIPS Code:	12057



Map Key	Number of Records	Direction	Distance (mi/ft)	Elev/Diff (ft)	Site	DB
<b>HUC Code:</b>		03100206				
<b>Site Type Name:</b>		STATIONARY				
<b>Location Description:</b>						
<b>Supplemental Location:</b>						
<b>Create Date:</b>		27-JAN-12				
<b>Update Date:</b>		17-OCT-17				
<b>Interest Types:</b>		CESQG				
<b>SIC Codes:</b>						
<b>SIC Code Descriptions:</b>						
<b>NAICS Codes:</b>						
<b>NAICS Code Descriptions:</b>						
<b>Conveyor:</b>		FRS-GEOCODE				
<b>Federal Facility Code:</b>						
<b>Federal Agency Name:</b>						
<b>Tribal Land Code:</b>						
<b>Tribal Land Name:</b>						
<b>Congressional Dist No:</b>		11				
<b>Census Block Code:</b>		120570038001003				
<b>EPA Region Code:</b>		04				
<b>County Name:</b>		HILLSBOROUGH				
<b>US/Mexico Border Ind:</b>						
<b>Latitude:</b>		27.96023				
<b>Longitude:</b>		-82.42787				
<b>Reference Point:</b>		CENTER OF A FACILITY OR STATION				
<b>Coord Collection Method:</b>		ADDRESS MATCHING-HOUSE NUMBER				
<b>Accuracy Value:</b>		30				
<b>Datum:</b>		NAD83				
<b>Source:</b>						
<b>Facility Detail Rprt URL:</b>		<a href="https://ofmpub.epa.gov/frs_public2/fii_query_detail.disp_program_facility?p_registry_id=110044807126">https://ofmpub.epa.gov/frs_public2/fii_query_detail.disp_program_facility?p_registry_id=110044807126</a>				
<b>Program Acronyms:</b>						
RCRAINFO:FLT110083326						

[175](#)

4 of 7

WNW

0.00 /  
0.00

10.87 /  
0

**ANTHONY DISTRIBUTORS**  
2900 E 7TH AVE  
TAMPA FL 33605

WELL  
SURVEILLANCE

<b>Facility ID:</b>	8625445	<b>County:</b>	HILLSBOROUGH
<b>Project ID:</b>	SUPER	<b>Longitude:</b>	-82.428192
<b>Req No:</b>	RE44522	<b>Latitude:</b>	27.96054
<b>Loc ID:</b>	222231	<b>GPS Date:</b>	1/4/2008 0:00:00
<b>GPS ID:</b>	222231	<b>Datum:</b>	
<b>Type:</b>	PETROLEUM	<b>Software:</b>	Risk_Solo_v2
<b>Insp CHD:</b>	HILLSBOROUGH	<b>Streetside:</b>	
<b>HAE:</b>	8.51	<b>Agency:</b>	DOH
<b>Loc Method:</b>	DGPS - Differentially Corrected GPS		
<b>Insp F Name:</b>	JIM		
<b>Insp L Name:</b>	PHILLIPS		
<b>Comment:</b>			

Map Key	Number of Records	Direction	Distance (mi/ft)	Elev/Diff (ft)	Site	DB
<a href="#">175</a>	5 of 7	WNW	0.00 / 0.00	10.87 / 0	ANTHONY DISTRIBUTORS INC 2900 E 7TH AVE TAMPA FL	DWM CONTAM

<b>Program Area:</b>		<b>Method:</b>	
<b>Site ID:</b>	8625445	<b>Datum:</b>	
<b>District:</b>	SWD	<b>Related Party ID:</b>	
<b>Site Status:</b>		<b>Primary RP Role:</b>	
<b>Facility ID:</b>		<b>RP Begin Date:</b>	
<b>Section:</b>		<b>RP Address1:</b>	
<b>Township:</b>		<b>RP Address2:</b>	
<b>County:</b>	Hillsborough	<b>RP City:</b>	
<b>Range:</b>		<b>RP State:</b>	
<b>Facility Type:</b>		<b>RP Zip5:</b>	
<b>Rank:</b>		<b>RP Zip4:</b>	
<b>Operator:</b>		<b>RP Phone:</b>	
<b>Phone:</b>		<b>RP Extension:</b>	
<b>Name Changed:</b>		<b>Rp Bad Addr Ind:</b>	
<b>Addr Changed:</b>		<b>RP Name:</b>	
<b>Contact:</b>			
<b>Facility Type:</b>	C - Fuel user/Non-retail		

Program Details

<b>Facility Status:</b>		<b>Staff Assigned:</b>	
<b>Offsite Contam:</b>		<b>Priority:</b>	
<b>Priority Score:</b>		<b>Score Effective Dt:</b>	
<b>Project Coordinato:</b>		<b>Score When Ranked:</b>	
<b>Program Eligible:</b>		<b>District:</b>	
<b>Ineligible:</b>		<b>Datum:</b>	0
<b>Program Area:</b>	PETROLEUM	<b>Method:</b>	UNVR
<b>Site Manager:</b>	JOHNSON_PG	<b>Lat DD:</b>	27
<b>Discharge Date:</b>	12/09/1987	<b>Lat MM:</b>	57
<b>Discharge Eligibil:</b>	E	<b>Lat SS:</b>	
<b>Eligibility Progm:</b>	EDI	<b>Long DD:</b>	82
<b>Cleanup Status:</b>	OPEN-STCM	<b>Long MM:</b>	25
<b>Closure Type:</b>	-	<b>Long SS:</b>	43
<b>Closure Date:</b>	-		

<a href="#">175</a>	6 of 7	WNW	0.00 / 0.00	10.87 / 0	ANTHONY DISTRIBUTORS INC 2900 E 7TH AVE TAMPA FL 33605	UST
---------------------	--------	-----	-------------	-----------	--	-----

<b>Facility ID:</b>	8625445	<b>County:</b>	HILLSBOROUGH
<b>Facility Status:</b>	CLOSED	<b>Lat/Long Method:</b>	UNVR
<b>Facility Type:</b>	C	<b>Lat DD:</b>	27
<b>Type Desc:</b>	Fuel user/Non-retail	<b>Lat MM:</b>	57
<b>Facility Phone:</b>	8132474000	<b>Lat SS:</b>	37
<b>Dep Co:</b>	P	<b>Long DD:</b>	82
<b>Owner ID:</b>	905	<b>Long MM:</b>	25
<b>Owner Phone:</b>	8132474000	<b>Long SS:</b>	43
<b>Owner:</b>	ANTHONY DISTRIBUTORS INC		

Map Key	Number of Records	Direction	Distance (mi/ft)	Elev/Diff (ft)	Site	DB
---------	-------------------	-----------	------------------	----------------	------	----

**Owner Address1:** 2900 E 7TH AVE  
**Owner Address2:**  
**Owner City:** TAMPA  
**Owner State:** FL  
**Owner Zip 5:** 33605  
**Contact:** RICK ETEN  
**Source:** Tank Facility - All Locations and Tank Information; Tank Facility - All Locations and Owner Information  
**Oculus Docs Inventory URL:** https://erisservice7.ecologeris.com/ErisExt/flo/ocure.ashx?ID=8625445&CAT=11  
**Information Portal Fac URL:** http://prodenv.dep.state.fl.us/DepNexus/public/facilitysearch?pagination=true&facility.id=8625445  
**Information Portal Doc URL:** http://prodenv.dep.state.fl.us/DepNexus/public/electronic-documents/8625445/facility!search

**Tank Information**

<b>Tank ID:</b>	1	<b>Capacity:</b>	6000
<b>Tank Status:</b>	B - REMOVED FROM SITE	<b>Substance:</b>	D - Vehicular Diesel
<b>Status Date:</b>	31-OCT-1988	<b>Placement:</b>	UNDERGROUND
<b>Installation Date:</b>	01-MAY-1983	<b>Tank Vessel Indic:</b>	TANK
<b>Tank Desc:</b>			

**Tank Information**

<b>Tank ID:</b>	2	<b>Capacity:</b>	8000
<b>Tank Status:</b>	B - REMOVED FROM SITE	<b>Substance:</b>	D - Vehicular Diesel
<b>Status Date:</b>	01-NOV-1993	<b>Placement:</b>	UNDERGROUND
<b>Installation Date:</b>	01-MAY-1983	<b>Tank Vessel Indic:</b>	TANK
<b>Tank Desc:</b>			

**Tank Information**

<b>Tank ID:</b>	3	<b>Capacity:</b>	6000
<b>Tank Status:</b>	B - REMOVED FROM SITE	<b>Substance:</b>	B - Unleaded Gas
<b>Status Date:</b>	01-NOV-1993	<b>Placement:</b>	UNDERGROUND
<b>Installation Date:</b>	01-MAY-1983	<b>Tank Vessel Indic:</b>	TANK
<b>Tank Desc:</b>			

<a href="#">175</a>	7 of 7	WNW	0.00 / 0.00	10.87 / 0	ANTHONY DISTRIBUTORS INC 2900 E 7TH AVE TAMPA FL 33605	STCS
---------------------	--------	-----	-------------	-----------	--	------

<b>Facility ID:</b>	8625445	<b>Zip5 (Open Data):</b>	33605
<b>Type:</b>	C - Fuel User/Non-Retail	<b>CountyID(OpenData):</b>	29
<b>Status:</b>	Closed	<b>County (Open Data):</b>	HILLSBOROUGH
<b>County:</b>	HILLSBOROUGH	<b>Contam (Map):</b>	YES
<b>Fac Stat(OpenData):</b>	CLOSED	<b>Fac Type (Map):</b>	Fuel user/Non-retail
<b>Fac Code(OpenData):</b>	C	<b>Fac Stat (Map):</b>	CLOSED
<b>Fac Type(OpenData):</b>	Fuel user/Non-retail	<b>Status (Map):</b>	REVIEWED
<b>Clnup Cd(OpenData):</b>	ONGO	<b>City (Map):</b>	TAMPA
<b>Clnup Dt(OpenData):</b>	2005/03/07 18:34:04+00	<b>County (Map):</b>	29
<b>Status (Open Data):</b>	REVIEWED	<b>Zip5 (Map):</b>	33605
<b>City (Open Data):</b>	TAMPA	<b>Zip4 (Map):</b>	4204

Map Key	Number of Records	Direction	Distance (mi/ft)	Elev/Diff (ft)	Site	DB
<b>Fac Name(Open Data):</b>		ANTHONY DISTRIBUTORS INC				
<b>Address (Open Data):</b>		2900 E 7TH AVE				
<b>Fac Cleanup Stat(Open Data):</b>		ONGOING				
<b>Name (Map):</b>		ANTHONY DISTRIBUTORS INC				
<b>Address (Map):</b>		2900 E 7TH AVE				

**FDEP Storage Tank Monitoring Open Data Details**

<b>Object ID:</b>	16075	<b>Map Src:</b>	1999 doqs
<b>X:</b>	-82.4277700600118	<b>Map Scale:</b>	4053
<b>Y:</b>	27.961091287132	<b>Elevation:</b>	
<b>Regulated:</b>	NO	<b>El Datum:</b>	
<b>Col Meth:</b>	DPHO	<b>El Resolut:</b>	
<b>Col Name:</b>	DAVIS_B	<b>El Units:</b>	
<b>Col Date:</b>	2005/07/07 10:51:52+00	<b>ALB East:</b>	554370.15
<b>Col Prog:</b>	TANKS-PETROLEUM CONTAMINATION	<b>ALB North:</b>	440458.19
<b>Ver Meth:</b>	DPHO	<b>Loc ID:</b>	35727
<b>Ver Name:</b>	DAVIS_B	<b>Lat DD:</b>	27
<b>Ver Prog:</b>	TANKS-PETROLEUM CONTAMINATION	<b>Lat MM:</b>	57
<b>Ver Date:</b>	2005/07/07 10:51:52+00	<b>Lat SS:</b>	
<b>OOIC:</b>	FACILITY	<b>Long DD:</b>	82
<b>Rel Feat:</b>	EXACT	<b>Long MM:</b>	25
<b>Datum:</b>	HARN	<b>Long SS:</b>	
<b>Coord Acc:</b>	4		
<b>Col Aff:</b>	DEPARTMENT OF ENVIRONMENTAL PR		
<b>Ver Aff:</b>	DEPARTMENT OF ENVIRONMENTAL PR		
<b>Direct:</b>			
<b>Documents:</b>	<a href="https://prodenv.dep.state.fl.us/DepNexus/public/electronic-documents/8625445/gis-facility!search">https://prodenv.dep.state.fl.us/DepNexus/public/electronic-documents/8625445/gis-facility!search</a>		

**FDEP Open Data - Storage Tank Contamination Monitoring (STCM)**

<b>Loc ID:</b>	35727	<b>Rel Feat:</b>	EXACT
<b>Site Type:</b>	Fuel user/Non-retail	<b>El Datum:</b>	
<b>Contam Ind:</b>		<b>El Resolut:</b>	
<b>Phone:</b>	8132474000	<b>El Units:</b>	
<b>Operator:</b>	ANTHONY DISTRIBUTORS, INC.	<b>Map Src:</b>	1999 doqs
<b>Next action:</b>	INVOICE 21-MAY-94	<b>Map Scale:</b>	4053
<b>Fin Respon:</b>		<b>Coord Acc:</b>	4
<b>Office:</b>	SWD	<b>Alb East:</b>	554370.15
<b>OOIC:</b>	FACILITY	<b>Alb North:</b>	440458.19
<b>Col Meth:</b>	DPHO	<b>Datum:</b>	HARN
<b>Col Name:</b>	DAVIS_B	<b>Elevation:</b>	
<b>Col Date:</b>	7/7/2005	<b>Lat DD:</b>	27
<b>Col Prog:</b>	TANKS-PETROLEUM CONTAMINATION	<b>Lat MM:</b>	57
<b>Ver Meth:</b>	DPHO	<b>Lat SS:</b>	
<b>Ver Name:</b>	DAVIS_B	<b>Long DD:</b>	82
<b>Ver Prog:</b>	TANKS-PETROLEUM CONTAMINATION	<b>Long MM:</b>	25
<b>Ver Date:</b>	7/7/2005	<b>Long SS:</b>	
<b>Object ID:</b>	35727		
<b>Col Aff:</b>	DEPARTMENT OF ENVIRONMENTAL PR		

Map Key	Number of Records	Direction	Distance (mi/ft)	Elev/Diff (ft)	Site	DB
---------	-------------------	-----------	------------------	----------------	------	----

Ver Aff: DEPARTMENT OF ENVIRONMENTAL PR  
 Documents: https://prodenv.dep.state.fl.us/DepNexus/public/electronic-documents/8625445/gis-facility!search

**FDEP - Storage Tank Contamination Monitoring (STCM) Details**

**Name:** Anthony Distributors Inc  
 2900 E 7th Ave  
 Tampa, FL 33605- 4204  
**LL Method:** DPHO - Unverified  
**Account Owner:** Anthony Distributors Inc  
**Contact:** Anthony Distributors, Inc.  
**Phone:** 813-247-4000  
**District:** SWD  
**County 1:** 29 - Hillsborough  
**Latitude:** 27:57:39.9100  
**Longitude:** 82:25:39.9600

**FDEP - Registered Tanks from Storage Tank Contamination Monitoring (STCM) Details**

**Tank No:** 2  
**Size:** 8000  
**Content:** Vehicular Diesel  
**Installed:** 05/01/1983  
**Placement:** UNDER  
**Status:** Removed from Site  
**Construction:**  
**Piping:**  
**Monitoring:**

**FDEP - Registered Tanks from Storage Tank Contamination Monitoring (STCM) Details**

**Tank No:** 1  
**Size:** 6000  
**Content:** Vehicular Diesel  
**Installed:** 05/01/1983  
**Placement:** UNDER  
**Status:** Removed from Site  
**Construction:**  
**Piping:**  
**Monitoring:**

**FDEP - Registered Tanks from Storage Tank Contamination Monitoring (STCM) Details**

**Tank No:** 3  
**Size:** 6000  
**Content:** Unleaded Gas  
**Installed:** 05/01/1983  
**Placement:** UNDER  
**Status:** Removed from Site  
**Construction:**

Map Key	Number of Records	Direction	Distance (mi/ft)	Elev/Diff (ft)	Site	DB
---------	-------------------	-----------	------------------	----------------	------	----

Piping:  
Monitoring:

<a href="#">176</a>	1 of 4	WNW	0.00 / 0.00	10.27 / -1	FORMER CAL PACKAGING PLANT#119 2901 E 7TH AVE TAMPA FL 33605	LST
---------------------	--------	-----	-------------	------------	--	-----

<b>Facility ID:</b>	9818360	<b>Datum:</b>	
<b>Facility Status:</b>	CLOSED	<b>Lat DD:</b>	27
<b>Facility Type:</b>	Z - Other Regulated Facility	<b>Lat MM:</b>	57
<b>Score:</b>	29	<b>Lat SS:</b>	36.0964
<b>Score Effective Date:</b>	01/03/2022	<b>Long DD:</b>	82
<b>Score when Ranked:</b>		<b>Long MM:</b>	25
<b>Rank:</b>		<b>Long SS:</b>	38.0737
<b>Operator:</b>	JIM DUVAL	<b>Facility T (Map):</b>	Other Regulated Facility
<b>Prim Related Party:</b>	82006	<b>Facility S (Map):</b>	CLOSED
<b>Primary RP Role:</b>	PROPERTY OWNER	<b>County (Map):</b>	HILLSBOROUGH
<b>RP Begin Date:</b>	06/22/2021	<b>Collection (Map):</b>	DPHO
<b>Phone:</b>	(813)242-4877	<b>Collector (Map):</b>	WILLIAMS_CA
<b>Name Changed:</b>		<b>Collecti 1 (Map):</b>	2/18/2021
<b>Address Changed:</b>		<b>Datum (Map):</b>	NAD83
<b>Section:</b>		<b>Rel Feat (Map):</b>	APPRX
<b>Township:</b>		<b>Geometry (Map):</b>	
<b>Range:</b>		<b>Lat DD (Map):</b>	27
<b>District:</b>	SWD	<b>Lat MM (Map):</b>	57
<b>County:</b>	HILLSBOROUGH	<b>Lat SS (Map):</b>	
<b>County No:</b>	29	<b>Long DD (Map):</b>	82
<b>Feature:</b>		<b>Long MM (Map):</b>	25
<b>Method:</b>		<b>Long SS (Map):</b>	
<b>RP Name:</b>	YBOR PEDROSO LLC		
<b>RP Address1:</b>	13014 N DALE MABRY HWY		
<b>RP Address2:</b>	ATTN: STORAGE TANK REGIS		
<b>RP City:</b>	TAMPA		
<b>RP State:</b>	FL		
<b>RP Zip5:</b>	33618		
<b>RP Zip4:</b>			
<b>Contact:</b>			
<b>RP Phone:</b>			
<b>RP Phone Ext.:</b>			
<b>RP Bad Addr Ind:</b>	No		
<b>Facility Name (Map):</b>	FORMER CAL PACKAGING PLANT#119		
<b>Address (Map):</b>	2901 E 7TH AVE		
<b>City (Map):</b>	TAMPA		
<b>Zip5 (Map):</b>	33605		
<b>Document L (Map):</b>	<a href="https://prodenv.dep.state.fl.us/DepNexus/public/electronic-documents/9818360/facility!search">https://prodenv.dep.state.fl.us/DepNexus/public/electronic-documents/9818360/facility!search</a>		
<b>Oculus Docs Inventory:</b>	<a href="https://eriservice7.ecologeris.com/ErisExt/flo/ocure.ashx?ID=9818360&amp;CAT=11">https://eriservice7.ecologeris.com/ErisExt/flo/ocure.ashx?ID=9818360&amp;CAT=11</a>		
<b>Information Portal Fac URL:</b>	<a href="http://prodenv.dep.state.fl.us/DepNexus/public/facilitysearch?pagination=true&amp;facility.id=9818360">http://prodenv.dep.state.fl.us/DepNexus/public/facilitysearch?pagination=true&amp;facility.id=9818360</a>		
<b>Information Portal Doc URL:</b>	<a href="http://prodenv.dep.state.fl.us/DepNexus/public/electronic-documents/9818360/facility!search">http://prodenv.dep.state.fl.us/DepNexus/public/electronic-documents/9818360/facility!search</a>		
<b>Source:</b>	DEP; Storage Tanks & Contamination Monitoring, Discharge Info.; FDEP Open Data, Petroleum Contamination Monitoring (PCTS) Discharges (Map)		

Map Key	Number of Records	Direction	Distance (mi/ft)	Elev/Diff (ft)	Site	DB
---------	-------------------	-----------	------------------	----------------	------	----

**Discharge Cleanup Summary**

**Discharge Date:** 01/13/2021  
**Cleanup Required:** R - CLEANUP REQUIRED  
**Discharge Cleanup Status:** ENTD - ELIGIBLE - NO TASK LEVEL DATA  
**Discharge Cleanup Stat Date:** 02/17/2021  
**Eligibility Indicator:** E - ELIGIBLE  
**Site Manager:** CAMPBELL\_TR\_1  
**Site Manager End Date:**  
**Tank Office:** PCLP29 - HILLSBOROUGH ENVIRONMENTAL PROTECTION COMMISSION

**Contaminated Media**

**Contaminated Drinking Wells:**  
**Contaminated Mntring Wells:** NO  
**Contaminated Soil:** YES  
**Contaminated Surface Water:** NO  
**Contaminated Ground Water:** NO  
**Pollutant:** M - Fuel Oil - Onsite Heat  
**Other Description:**  
**Gallons Discharged:**

**Petroleum Cleanup Program Eligibility**

**Cleanup Program:** A - ABANDONED TANK RESTORATION PROGRAM  
**Eligibility Status:** ELIGIBLE

**Discharge Info (Map)**

<b>Discharge:</b>	62646	<b>Eligibility:</b>	ELIGIBLE
<b>Discharge 1:</b>	13-Jan-2021	<b>Eligibility 1:</b>	ATRP
<b>Discharge 2:</b>	29	<b>Report Pha:</b>	
<b>Discharge 3:</b>	ENTD	<b>Report Sub:</b>	
<b>General Cl:</b>	ELIGIBILITY	<b>Report S 1:</b>	
<b>Disch Clea:</b>	17-Feb-2021	<b>Staff Assi:</b>	CAMPBELL_TR_1
<b>Tank Offic:</b>	HILLSBOROUGH ENVIRONMENTAL PROTECTION COMMISSION		

**Open Discharges**

**Program:** ATRP  
**Eligibility:** ELIGIBLE  
**Elig Letter Sent:** 02/17/2021  
**Discharge Date:** 01/13/2021  
**Score:** 29  
**Facility:** FORMER CAL PACKAGING PLANT#119  
**Address:** 2901 E 7TH AVE  
**City:** TAMPA  
**State:** FL  
**Zip:** 33605

Map Key	Number of Records	Direction	Distance (mi/ft)	Elev/Diff (ft)	Site	DB
---------	-------------------	-----------	------------------	----------------	------	----

County ID: 29  
 County: HILLSBOROUGH

**AST UST Discharges**

<b>Dep Co:</b>	P	<b>Long SS:</b>	
<b>CU Req:</b>	R	<b>CU Stat:</b>	
<b>Score:</b>	00029	<b>Stat Desc:</b>	ELIGIBLE - NO TASK LEVEL DATA
<b>Descrip:</b>	CLEANUP REQUIRED	<b>Fac Name:</b>	FORMER CAL PACKAGING PLANT#119
<b>Discharge Date:</b>	13-JAN-21	<b>Fac Type:</b>	Z
<b>Score Date:</b>	03-JAN-2022	<b>Type Desc:</b>	Other Regulated Facility
<b>Stat Date:</b>	17-FEB-2021	<b>Fac Addr:</b>	2901 E 7TH AVE
<b>LL Meth:</b>		<b>Fac City:</b>	TAMPA
<b>Lat DD:</b>		<b>Fac Zip:</b>	33605
<b>Lat MM:</b>		<b>County:</b>	29
<b>Lat SS:</b>		<b>Fac State:</b>	CLOSED
<b>Long DD:</b>		<b>Fac Phone:</b>	8132424877
<b>Long MM:</b>			
<b>Prg Dsec:</b>	ABANDONED TANK RESTORATION PROGRAM		

**Eligible Discharges**

**Program:** ATRP  
**Current Status:** ACTIVE  
**Discharge Date:** 01/13/2021  
**Score:** 29  
**Facility:** FORMER CAL PACKAGING PLANT#119  
**Address:** 2901 E 7TH AVE  
**City:** TAMPA  
**Zip:** 33605  
**County:** HILLSBOROUGH  
**Owner:**  
**Owner Address:**  
**Owner City:**  
**Owner State:**  
**Owner Zip:**  
**Owner Phone:**  
**Owner Email:**

<a href="#">176</a>	2 of 4	WNW	0.00 / 0.00	10.27 / -1	FORMER CAL PACKAGING PLANT#119 2901 E 7TH AVE TAMPA FL 33605	UST
---------------------	--------	-----	-------------	------------	--	-----

<b>Facility ID:</b>	9818360	<b>County:</b>	HILLSBOROUGH
<b>Facility Status:</b>	CLOSED	<b>Lat/Long Method:</b>	
<b>Facility Type:</b>	Z	<b>Lat DD:</b>	
<b>Type Desc:</b>	Other Regulated Facility	<b>Lat MM:</b>	
<b>Facility Phone:</b>	8132424877	<b>Lat SS:</b>	
<b>Dep Co:</b>	P	<b>Long DD:</b>	
<b>Owner ID:</b>		<b>Long MM:</b>	



Map Key	Number of Records	Direction	Distance (mi/ft)	Elev/Diff (ft)	Site	DB
---------	-------------------	-----------	------------------	----------------	------	----

**Owner Phone:** \_\_\_\_\_ **Long SS:** \_\_\_\_\_  
**Owner:** \_\_\_\_\_  
**Owner Address1:** \_\_\_\_\_  
**Owner Address2:** \_\_\_\_\_  
**Owner City:** \_\_\_\_\_  
**Owner State:** \_\_\_\_\_  
**Owner Zip 5:** \_\_\_\_\_  
**Contact:** \_\_\_\_\_  
**Source:** Tank Facility - All Locations and Tank Information  
**Oculus Docs Inventory URL:** <https://erissservice7.ecologeris.com/ErisExt/flo/ocure.ashx?ID=9818360&CAT=11>  
**Information Portal Fac URL:** <http://prodenv.dep.state.fl.us/DepNexus/public/facilitysearch?pagination=true&facility.id=9818360>  
**Information Portal Doc URL:** <http://prodenv.dep.state.fl.us/DepNexus/public/electronic-documents/9818360/facility!search>

**Tank Information**

<b>Tank ID:</b>	2	<b>Capacity:</b>	2000
<b>Tank Status:</b>	B - REMOVED FROM SITE	<b>Substance:</b>	M - Fuel Oil - Onsite Heat
<b>Status Date:</b>	01-JAN-1979	<b>Placement:</b>	UNDERGROUND
<b>Installation Date:</b>		<b>Tank Vessel Indic:</b>	TANK
<b>Tank Desc:</b>			

**Tank Information**

<b>Tank ID:</b>	1	<b>Capacity:</b>	
<b>Tank Status:</b>	B - REMOVED FROM SITE	<b>Substance:</b>	D - Vehicular Diesel
<b>Status Date:</b>	01-JAN-1979	<b>Placement:</b>	UNDERGROUND
<b>Installation Date:</b>		<b>Tank Vessel Indic:</b>	TANK
<b>Tank Desc:</b>			

**Tank Information**

<b>Tank ID:</b>	3	<b>Capacity:</b>	2000
<b>Tank Status:</b>	B - REMOVED FROM SITE	<b>Substance:</b>	M - Fuel Oil - Onsite Heat
<b>Status Date:</b>	01-JAN-1979	<b>Placement:</b>	UNDERGROUND
<b>Installation Date:</b>		<b>Tank Vessel Indic:</b>	TANK
<b>Tank Desc:</b>			

<a href="#">176</a>	3 of 4	WNW	0.00 / 0.00	10.27 / -1	FORMER CAL PACKAGING PLANT#119 2901 E 7TH AVE TAMPA FL	DWM CONTAM
---------------------	--------	-----	-------------	------------	--	------------

<b>Program Area:</b>		<b>Method:</b>	
<b>Site ID:</b>	9818360	<b>Datum:</b>	
<b>District:</b>	SWD	<b>Related Party ID:</b>	
<b>Site Status:</b>		<b>Primary RP Role:</b>	
<b>Facility ID:</b>		<b>RP Begin Date:</b>	
<b>Section:</b>		<b>RP Address1:</b>	
<b>Township:</b>		<b>RP Address2:</b>	
<b>County:</b>	Hillsborough	<b>RP City:</b>	

Map Key	Number of Records	Direction	Distance (mi/ft)	Elev/Diff (ft)	Site	DB
Range:					RP State:	
Facility Type:					RP Zip5:	
Rank:					RP Zip4:	
Operator:					RP Phone:	
Phone:					RP Extension:	
Name Changed:					Rp Bad Addr Ind:	
Addr Changed:					RP Name:	
Contact:						
Facility Type:		Z - Other Regulated Facility				

**Program Details**

Facility Status:		Staff Assigned:	
Offsite Contam:		Priority:	
Priority Score:		Score Effective Dt:	
Project Coordinato:		Score When Ranked:	
Program Eligible:		District:	
Ineligible:		Datum:	-
Program Area:	PETROLEUM	Method:	-
Site Manager:	-	Lat DD:	-
Discharge Date:	01/13/2021	Lat MM:	-
Discharge Eligibil:	E	Lat SS:	
Eligibility Progrm:	ATRP	Long DD:	-
Cleanup Status:	ON HOLD-STCM	Long MM:	-
Closure Type:	-	Long SS:	-
Closure Date:	-		

<a href="#">176</a>	4 of 4	WNW	0.00 / 0.00	10.27 / -1	FORMER CAL PACKAGING PLANT#119 2901 E 7TH AVE TAMPA FL 33605	STCS
---------------------	--------	-----	-------------	------------	--	------

Facility ID:	9818360	Zip5 (Open Data):	33605
Type:	Z - Other Regulated Facility	CountyID(OpenData):	29
Status:	Closed	County (Open Data):	HILLSBOROUGH
County:	HILLSBOROUGH	Contam (Map):	YES
Fac Stat(OpenData):	CLOSED	Fac Type (Map):	Other Regulated Facility
Fac Code(OpenData):	Z	Fac Stat (Map):	CLOSED
Fac Type(OpenData):	Other Regulated Facility	Status (Map):	REVIEWED
Clnup Cd(OpenData):	APPL	City (Map):	TAMPA
Clnup Dt(OpenData):	2021/02/16 18:15:42+00	County (Map):	29
Status (Open Data):	REVIEWED	Zip5 (Map):	33605
City (Open Data):	TAMPA	Zip4 (Map):	0
Fac Name(Open Data):	FORMER CAL PACKAGING PLANT#119		
Address (Open Data):	2901 E 7TH AVE		
Fac Cleanup Stat(Open Data):	APPLICATION		
Name (Map):	FORMER CAL PACKAGING PLANT#119		
Address (Map):	2901 E 7TH AVE		

**FDEP Storage Tank Monitoring Open Data Details**

<b>Map Key</b>	<b>Number of Records</b>	<b>Direction</b>	<b>Distance (mi/ft)</b>	<b>Elev/Diff (ft)</b>	<b>Site</b>	<b>DB</b>
<b>Object ID:</b>	71675				<b>Map Src:</b>	imagerywithroads
<b>X:</b>	-82.4272460876042				<b>Map Scale:</b>	564
<b>Y:</b>	27.9600319535564				<b>Elevation:</b>	
<b>Regulated:</b>	NO				<b>EI Datum:</b>	
<b>Col Meth:</b>	DPHO				<b>EI Resolut:</b>	
<b>Col Name:</b>	WILLIAMS_CA				<b>EI Units:</b>	
<b>Col Date:</b>	2021/02/18 16:34:00+00				<b>ALB East:</b>	554423.09
<b>Col Prog:</b>	TANKS-PETROLEUM CONTAMINATION				<b>ALB North:</b>	440341.21
<b>Ver Meth:</b>	DPHO				<b>Loc ID:</b>	71645
<b>Ver Name:</b>	WILLIAMS_CA				<b>Lat DD:</b>	27
<b>Ver Prog:</b>	TANKS-PETROLEUM CONTAMINATION				<b>Lat MM:</b>	57
<b>Ver Date:</b>	2021/02/18 16:34:00+00				<b>Lat SS:</b>	
<b>OOIC:</b>	FACILITY				<b>Long DD:</b>	82
<b>Rel Feat:</b>	APPRX				<b>Long MM:</b>	25
<b>Datum:</b>	NAD83				<b>Long SS:</b>	
<b>Coord Acc:</b>	4					
<b>Col Aff:</b>	FLORIDA DEPARTMENT OF ENVIRONMENTAL PROTECTION					
<b>Ver Aff:</b>	FLORIDA DEPARTMENT OF ENVIRONMENTAL PROTECTION					
<b>Direct:</b>						
<b>Documents:</b>	<a href="https://prodenv.dep.state.fl.us/DepNexus/public/electronic-documents/9818360/gis-facility!search">https://prodenv.dep.state.fl.us/DepNexus/public/electronic-documents/9818360/gis-facility!search</a>					

#### **FDEP Open Data - Storage Tank Contamination Monitoring (STCM)**

<b>Loc ID:</b>	71645	<b>Rel Feat:</b>	APPRX
<b>Site Type:</b>	Other Regulated Facility	<b>EI Datum:</b>	
<b>Contam Ind:</b>		<b>EI Resolut:</b>	
<b>Phone:</b>	8132424877	<b>EI Units:</b>	
<b>Operator:</b>	JIM DUVAL	<b>Map Src:</b>	imagerywithroads
<b>Next action:</b>		<b>Map Scale:</b>	564
<b>Fin Respon:</b>		<b>Coord Acc:</b>	4
<b>Office:</b>	SWD	<b>Alb East:</b>	554423.09
<b>OOIC:</b>	FACILITY	<b>Alb North:</b>	440341.21
<b>Col Meth:</b>	DPHO	<b>Datum:</b>	NAD83
<b>Col Name:</b>	WILLIAMS_CA	<b>Elevation:</b>	
<b>Col Date:</b>	2/18/2021	<b>Lat DD:</b>	27
<b>Col Prog:</b>	TANKS-PETROLEUM CONTAMINATION	<b>Lat MM:</b>	57
<b>Ver Meth:</b>	DPHO	<b>Lat SS:</b>	
<b>Ver Name:</b>	WILLIAMS_CA	<b>Long DD:</b>	82
<b>Ver Prog:</b>	TANKS-PETROLEUM CONTAMINATION	<b>Long MM:</b>	25
<b>Ver Date:</b>	2/18/2021	<b>Long SS:</b>	
<b>Object ID:</b>	71645		
<b>Col Aff:</b>	FLORIDA DEPARTMENT OF ENVIRONMENTAL PROTECTION		
<b>Ver Aff:</b>	FLORIDA DEPARTMENT OF ENVIRONMENTAL PROTECTION		
<b>Documents:</b>	<a href="https://prodenv.dep.state.fl.us/DepNexus/public/electronic-documents/9818360/gis-facility!search">https://prodenv.dep.state.fl.us/DepNexus/public/electronic-documents/9818360/gis-facility!search</a>		

#### **FDEP - Storage Tank Contamination Monitoring (STCM) Details**

<b>Name:</b>	Former Cal Packaging Plant#119 2901 E 7th Ave Tampa, FL 33605
<b>LL Method:</b>	DPHO

Map Key	Number of Records	Direction	Distance (mi/ft)	Elev/Diff (ft)	Site	DB
---------	-------------------	-----------	------------------	----------------	------	----

**Account Owner:**

**Contact:** Jim Duval  
**Phone:** 813-242-4877  
**District:** SWD  
**County 1:** 29 - Hillsborough  
**Latitude:** 27:57:36.0964  
**Longitude:** 82:25:38.0737

**FDEP - Registered Tanks from Storage Tank Contamination Monitoring (STCM) Details**

**Tank No:** 1  
**Size:**  
**Content:** Vehicular Diesel  
**Installed:**  
**Placement:** UNDER  
**Status:** Removed from Site  
**Construction:**  
**Piping:**  
**Monitoring:**

**FDEP - Registered Tanks from Storage Tank Contamination Monitoring (STCM) Details**

**Tank No:** 3  
**Size:** 2000  
**Content:** Fuel Oil - Onsite Heat  
**Installed:**  
**Placement:** UNDER  
**Status:** Removed from Site  
**Construction:**  
**Piping:**  
**Monitoring:**

**FDEP - Registered Tanks from Storage Tank Contamination Monitoring (STCM) Details**

**Tank No:** 2  
**Size:** 2000  
**Content:** Fuel Oil - Onsite Heat  
**Installed:**  
**Placement:** UNDER  
**Status:** Removed from Site  
**Construction:**  
**Piping:**  
**Monitoring:**

<a href="#">177</a>	1 of 6	WNW	0.00 / 0.00	5.78 / -5	AMCRAFT FIXTURES 815 N 26TH ST TAMPA FL 33605-6123	RCRA NON GEN
---------------------	--------	-----	-------------	-----------	--	-----------------

**EPA Handler ID:** FLR000061911  
**Gen Status Universe:** No Report

**Contact Name:** VIC BARTUCCI  
**Contact Address:** 815 , N 26TH ST , , TAMPA , FL, 33605-6123 , US  
**Contact Phone No and Ext:** 813-247-7777  
**Contact Email:**  
**Contact Country:** US  
**County Name:** HILLSBOROUGH  
**EPA Region:** 04  
**Land Type:** Private  
**Receive Date:** 20100818  
**Location Latitude:** 27.953037  
**Location Longitude:** -82.429606

**Violation/Evaluation Summary**

**Note:** NO VIOLATIONS: All of the compliance records associated with this facility (EPA ID) indicate NO VIOLATIONS; Compliance Monitoring and Enforcement table dated Sep, 2022.

**Evaluation Details**

**Evaluation Start Date:** 19991208  
**Evaluation Type Description:** COMPLIANCE EVALUATION INSPECTION ON-SITE  
**Violation Short Description:**  
**Return to Compliance Date:**  
**Evaluation Agency:** State

**Handler Summary**

**Importer Activity:** No  
**Mixed Waste Generator:** No  
**Transporter Activity:** No  
**Transfer Facility:** No  
**Onsite Burner Exemption:** No  
**Furnace Exemption:** No  
**Underground Injection Activity:** No  
**Commercial TSD:** No  
**Used Oil Transporter:** No  
**Used Oil Transfer Facility:** No  
**Used Oil Processor:** No  
**Used Oil Refiner:** No  
**Used Oil Burner:** No  
**Used Oil Market Burner:** No  
**Used Oil Spec Marketer:** No

**Hazardous Waste Handler Details**

**Sequence No:** 201008  
**Receive Date:** 20100818  
**Handler Name:** AMCRAFT FIXTURES  
**Source Type:** Implementer

Map Key	Number of Records	Direction	Distance (mi/ft)	Elev/Diff (ft)	Site	DB
---------	-------------------	-----------	------------------	----------------	------	----

**Federal Waste Generator Code:** N  
**Generator Code Description:** Not a Generator, Verified

**Waste Code Details**

**Hazardous Waste Code:** D001  
**Waste Code Description:** IGNITABLE WASTE

**Owner/Operator Details**

<b>Owner/Operator Ind:</b>	Current Owner	<b>Street No:</b>	
<b>Type:</b>	Private	<b>Street 1:</b>	815 N 26TH ST
<b>Name:</b>	BARTUCCI VIC	<b>Street 2:</b>	
<b>Date Became Current:</b>	20000104	<b>City:</b>	TAMPA
<b>Date Ended Current:</b>		<b>State:</b>	FL
<b>Phone:</b>		<b>Country:</b>	US
<b>Source Type:</b>	Implementer	<b>Zip Code:</b>	33605-6123

<b>Owner/Operator Ind:</b>	Current Owner	<b>Street No:</b>	
<b>Type:</b>	Private	<b>Street 1:</b>	815 N 26TH ST
<b>Name:</b>	VIC BARTUCCI	<b>Street 2:</b>	
<b>Date Became Current:</b>	20000104	<b>City:</b>	TAMPA
<b>Date Ended Current:</b>		<b>State:</b>	FL
<b>Phone:</b>		<b>Country:</b>	US
<b>Source Type:</b>	Implementer	<b>Zip Code:</b>	33605-6123

<a href="#">177</a>	2 of 6	WNW	0.00 / 0.00	5.78 / -5	AMCRAFT FIXTURES 815 N 26TH ST TAMPA FL 33605-6123	RCRA VSQG
---------------------	--------	-----	-------------	-----------	--	-----------

**EPA Handler ID:** FLT990064297  
**Gen Status Universe:** VSG  
**Contact Name:**  
**Contact Address:** US  
**Contact Phone No and Ext:**  
**Contact Email:**  
**Contact Country:** US  
**County Name:** HILLSBOROUGH  
**EPA Region:** 04  
**Land Type:** Other  
**Receive Date:** 19991208  
**Location Latitude:** 27.963232  
**Location Longitude:** -82.430647

**Violation/Evaluation Summary**

**Note:** NO RECORDS: As of Sep 2022, there are no Compliance Monitoring and Enforcement (violation) records associated with this facility (EPA ID).

**Handler Summary**

Map Key	Number of Records	Direction	Distance (mi/ft)	Elev/Diff (ft)	Site	DB
<b>Importer Activity:</b>		No				
<b>Mixed Waste Generator:</b>		No				
<b>Transporter Activity:</b>		No				
<b>Transfer Facility:</b>		No				
<b>Onsite Burner Exemption:</b>		No				
<b>Furnace Exemption:</b>		No				
<b>Underground Injection Activity:</b>		No				
<b>Commercial TSD:</b>		No				
<b>Used Oil Transporter:</b>		No				
<b>Used Oil Transfer Facility:</b>		No				
<b>Used Oil Processor:</b>		No				
<b>Used Oil Refiner:</b>		No				
<b>Used Oil Burner:</b>		No				
<b>Used Oil Market Burner:</b>		No				
<b>Used Oil Spec Marketer:</b>		No				

**Hazardous Waste Handler Details**

<b>Sequence No:</b>	199912
<b>Receive Date:</b>	19991208
<b>Handler Name:</b>	AMCRAFT FIXTURES
<b>Federal Waste Generator Code:</b>	3
<b>Generator Code Description:</b>	Very Small Quantity Generator
<b>Source Type:</b>	Emergency

<a href="#">177</a>	3 of 6	<b>WNW</b>	<b>0.00 / 0.00</b>	<b>5.78 / -5</b>	<b>IKEA TAMPA OVERFLOW PARKING LO 815 N 26TH ST TAMPA FL 33605</b>	<b>FINDS/FRS</b>
---------------------	--------	------------	--------------------	------------------	--	------------------

<b>Registry ID:</b>	110038371115
<b>FIPS Code:</b>	FL057
<b>HUC Code:</b>	03100206
<b>Site Type Name:</b>	STATIONARY
<b>Location Description:</b>	
<b>Supplemental Location:</b>	
<b>Create Date:</b>	18-MAY-09
<b>Update Date:</b>	05-MAR-13
<b>Interest Types:</b>	ICIS-NPDES NON-MAJOR, STORM WATER CONSTRUCTION
<b>SIC Codes:</b>	
<b>SIC Code Descriptions:</b>	
<b>NAICS Codes:</b>	
<b>NAICS Code Descriptions:</b>	
<b>Conveyor:</b>	FRS-GEOCODE
<b>Federal Facility Code:</b>	
<b>Federal Agency Name:</b>	
<b>Tribal Land Code:</b>	
<b>Tribal Land Name:</b>	
<b>Congressional Dist No:</b>	11
<b>Census Block Code:</b>	120570053022005
<b>EPA Region Code:</b>	04

Map Key	Number of Records	Direction	Distance (mi/ft)	Elev/Diff (ft)	Site	DB
<b>County Name:</b>		HILLSBOROUGH				
<b>US/Mexico Border Ind:</b>						
<b>Latitude:</b>		27.95284				
<b>Longitude:</b>		-82.43066				
<b>Reference Point:</b>		CENTER OF A FACILITY OR STATION				
<b>Coord Collection Method:</b>		ADDRESS MATCHING-HOUSE NUMBER				
<b>Accuracy Value:</b>		30				
<b>Datum:</b>		NAD83				
<b>Source:</b>						
<b>Facility Detail Rprt URL:</b>		<a href="https://ofmpub.epa.gov/frs_public2/fii_query_detail.disp_program_facility?p_registry_id=110038371115">https://ofmpub.epa.gov/frs_public2/fii_query_detail.disp_program_facility?p_registry_id=110038371115</a>				
<b>Program Acronyms:</b>						
NPDES:FLR10IE26						

<a href="#">177</a>	4 of 6	WNW	0.00 / 0.00	5.78 / -5	AMCRAFT FIXTURES 815 N 26TH ST TAMPA FL 336056123	FINDS/FRS
<b>Registry ID:</b>		110005659901				
<b>FIPS Code:</b>		12057				
<b>HUC Code:</b>		03100206				
<b>Site Type Name:</b>		STATIONARY				
<b>Location Description:</b>						
<b>Supplemental Location:</b>						
<b>Create Date:</b>		01-MAR-00				
<b>Update Date:</b>		28-MAR-14				
<b>Interest Types:</b>		CESQG, STATE MASTER, UNSPECIFIED UNIVERSE				
<b>SIC Codes:</b>		2541				
<b>SIC Code Descriptions:</b>		WOOD OFFICE AND STORE FIXTURES, PARTITIONS, SHELVING, AND LOCKERS				
<b>NAICS Codes:</b>		337110, 337127, 337212, 337215				
<b>NAICS Code Descriptions:</b>		CUSTOM ARCHITECTURAL WOODWORK AND MILLWORK MANUFACTURING., INSTITUTIONAL FURNITURE MANUFACTURING., SHOWCASE, PARTITION, SHELVING, AND LOCKER MANUFACTURING., WOOD KITCHEN CABINET AND COUNTERTOP MANUFACTURING.				
<b>Conveyor:</b>		RCRAINFO				
<b>Federal Facility Code:</b>						
<b>Federal Agency Name:</b>						
<b>Tribal Land Code:</b>						
<b>Tribal Land Name:</b>						
<b>Congressional Dist No:</b>		11				
<b>Census Block Code:</b>		120570053022005				
<b>EPA Region Code:</b>		04				
<b>County Name:</b>		HILLS				
<b>US/Mexico Border Ind:</b>						
<b>Latitude:</b>		27.953341				
<b>Longitude:</b>		-82.429472				
<b>Reference Point:</b>		CENTER OF A FACILITY OR STATION				
<b>Coord Collection Method:</b>		INTERPOLATION-PHOTO				
<b>Accuracy Value:</b>		4				
<b>Datum:</b>		NAD83				
<b>Source:</b>						
<b>Facility Detail Rprt URL:</b>		<a href="https://ofmpub.epa.gov/frs_public2/fii_query_detail.disp_program_facility?p_registry_id=110005659901">https://ofmpub.epa.gov/frs_public2/fii_query_detail.disp_program_facility?p_registry_id=110005659901</a>				
<b>Program Acronyms:</b>						



Map Key	Number of Records	Direction	Distance (mi/ft)	Elev/Diff (ft)	Site	DB
---------	-------------------	-----------	------------------	----------------	------	----

FDM:41364, FDM:69502, RCRAINFO:FLR000061911, RCRAINFO:FLT990064297

<a href="#">177</a>	5 of 6	WNW	0.00 / 0.00	5.78 / -5	SOUTHEASTERN BOLT & SCREW 815 N 26TH ST TAMPA FL 33605	UST
---------------------	--------	-----	-------------	-----------	--	-----

<b>Facility ID:</b>	8625702	<b>County:</b>	HILLSBOROUGH
<b>Facility Status:</b>	CLOSED	<b>Lat/Long Method:</b>	UNVR
<b>Facility Type:</b>	C	<b>Lat DD:</b>	27
<b>Type Desc:</b>	Fuel user/Non-retail	<b>Lat MM:</b>	57
<b>Facility Phone:</b>	8132473411	<b>Lat SS:</b>	19
<b>Dep Co:</b>	P	<b>Long DD:</b>	82
<b>Owner ID:</b>	11229	<b>Long MM:</b>	26
<b>Owner Phone:</b>	8139178358	<b>Long SS:</b>	10
<b>Owner:</b>	J H WILLIAMS OIL CO INC		
<b>Owner Address1:</b>	PO BOX 439		
<b>Owner Address2:</b>	ATTN: ACCOUNTS PAYABLE		
<b>Owner City:</b>	Tampa		
<b>Owner State:</b>	FL		
<b>Owner Zip 5:</b>	33601		
<b>Contact:</b>	ACCOUNTS PAYABLE		
<b>Source:</b>	Tank Facility - All Locations and Tank Information; Tank Facility - All Locations and Owner Information		
<b>Oculus Docs Inventory URL:</b>	https://erisservice7.ecologeris.com/ErisExt/flo/ocure.ashx?ID=8625702&CAT=11		
<b>Information Portal Fac URL:</b>	http://prodenv.dep.state.fl.us/DepNexus/public/facilitysearch?pagination=true&facility.id=8625702		
<b>Information Portal Doc URL:</b>	http://prodenv.dep.state.fl.us/DepNexus/public/electronic-documents/8625702/facility!search		

**Tank Information**

<b>Tank ID:</b>	1	<b>Capacity:</b>	1000
<b>Tank Status:</b>	B - REMOVED FROM SITE	<b>Substance:</b>	A - Leaded Gas
<b>Status Date:</b>		<b>Placement:</b>	UNDERGROUND
<b>Installation Date:</b>	01-NOV-1974	<b>Tank Vessel Indic:</b>	TANK
<b>Tank Desc:</b>			

<a href="#">177</a>	6 of 6	WNW	0.00 / 0.00	5.78 / -5	SOUTHEASTERN BOLT & SCREW 815 N 26TH ST TAMPA FL 33605	STCS
---------------------	--------	-----	-------------	-----------	--	------

<b>Facility ID:</b>	8625702	<b>Zip5 (Open Data):</b>	33605
<b>Type:</b>	C - Fuel User/Non-Retail	<b>CountyID(OpenData):</b>	29
<b>Status:</b>	Closed	<b>County (Open Data):</b>	HILLSBOROUGH
<b>County:</b>	HILLSBOROUGH	<b>Contam (Map):</b>	
<b>Fac Stat(OpenData):</b>	CLOSED	<b>Fac Type (Map):</b>	Fuel user/Non-retail
<b>Fac Code(OpenData):</b>	C	<b>Fac Stat (Map):</b>	CLOSED
<b>Fac Type(OpenData):</b>	Fuel user/Non-retail	<b>Status (Map):</b>	REVIEWED
<b>Clnup Cd(OpenData):</b>		<b>City (Map):</b>	TAMPA
<b>Clnup Dt(OpenData):</b>		<b>County (Map):</b>	29
<b>Status (Open Data):</b>	REVIEWED	<b>Zip5 (Map):</b>	33605
<b>City (Open Data):</b>	TAMPA	<b>Zip4 (Map):</b>	6123
<b>Fac Name(Open Data):</b>	SOUTHEASTERN BOLT & SCREW		

Map Key	Number of Records	Direction	Distance (mi/ft)	Elev/Diff (ft)	Site	DB
<b>Address (Open Data):</b>		815 N 26TH ST				
<b>Fac Cleanup Stat(Open Data):</b>						
<b>Name (Map):</b>		SOUTHEASTERN BOLT & SCREW				
<b>Address (Map):</b>		815 N 26TH ST				

**FDEP Storage Tank Monitoring Open Data Details**

<b>Object ID:</b>	16151	<b>Map Src:</b>	1999 doqs
<b>X:</b>	-82.4299982548334	<b>Map Scale:</b>	5000
<b>Y:</b>	27.9528748406461	<b>Elevation:</b>	
<b>Regulated:</b>	NO	<b>EI Datum:</b>	
<b>Col Meth:</b>	DPHO	<b>EI Resolut:</b>	
<b>Col Name:</b>	BERNHARD_K	<b>EI Units:</b>	
<b>Col Date:</b>	2006/08/14 11:29:26+00	<b>ALB East:</b>	554163.07
<b>Col Prog:</b>	TANKS-PETROLEUM CONTAMINATION	<b>ALB North:</b>	439543.34
<b>Ver Meth:</b>	DPHO	<b>Loc ID:</b>	35484
<b>Ver Name:</b>	BERNHARD_K	<b>Lat DD:</b>	27
<b>Ver Prog:</b>	TANKS-PETROLEUM CONTAMINATION	<b>Lat MM:</b>	57
<b>Ver Date:</b>	2006/08/14 11:29:26+00	<b>Lat SS:</b>	
<b>OOIC:</b>	FACILITY	<b>Long DD:</b>	82
<b>Rel Feat:</b>	CENTR	<b>Long MM:</b>	25
<b>Datum:</b>	HARN	<b>Long SS:</b>	
<b>Coord Acc:</b>	4		
<b>Col Aff:</b>	DEPARTMENT OF ENVIRONMENTAL PROTECTION		
<b>Ver Aff:</b>	DEPARTMENT OF ENVIRONMENTAL PROTECTION		
<b>Direct:</b>			
<b>Documents:</b>	<a href="https://prodenv.dep.state.fl.us/DepNexus/public/electronic-documents/8625702/gis-facility!search">https://prodenv.dep.state.fl.us/DepNexus/public/electronic-documents/8625702/gis-facility!search</a>		

**FDEP Open Data - Storage Tank Contamination Monitoring (STCM)**

<b>Loc ID:</b>	35484	<b>Rel Feat:</b>	CENTR
<b>Site Type:</b>	Fuel user/Non-retail	<b>EI Datum:</b>	
<b>Contam Ind:</b>		<b>EI Resolut:</b>	
<b>Phone:</b>	8132473411	<b>EI Units:</b>	
<b>Operator:</b>	SOUTHEASTERN BOLT & SCREW	<b>Map Src:</b>	1999 doqs
<b>Next action:</b>		<b>Map Scale:</b>	5000
<b>Fin Respon:</b>		<b>Coord Acc:</b>	4
<b>Office:</b>	SWD	<b>Alb East:</b>	554163.0700000001
<b>OOIC:</b>	FACILITY	<b>Alb North:</b>	439543.34
<b>Col Meth:</b>	DPHO	<b>Datum:</b>	HARN
<b>Col Name:</b>	BERNHARD_K	<b>Elevation:</b>	
<b>Col Date:</b>	8/14/2006	<b>Lat DD:</b>	27
<b>Col Prog:</b>	TANKS-PETROLEUM CONTAMINATION	<b>Lat MM:</b>	57
<b>Ver Meth:</b>	DPHO	<b>Lat SS:</b>	
<b>Ver Name:</b>	BERNHARD_K	<b>Long DD:</b>	82
<b>Ver Prog:</b>	TANKS-PETROLEUM CONTAMINATION	<b>Long MM:</b>	25
<b>Ver Date:</b>	8/14/2006	<b>Long SS:</b>	
<b>Object ID:</b>	35484		
<b>Col Aff:</b>	DEPARTMENT OF ENVIRONMENTAL PROTECTION		
<b>Ver Aff:</b>	DEPARTMENT OF ENVIRONMENTAL PROTECTION		

Map Key	Number of Records	Direction	Distance (mi/ft)	Elev/Diff (ft)	Site	DB
---------	-------------------	-----------	------------------	----------------	------	----

Documents: <https://prodenv.dep.state.fl.us/DepNexus/public/electronic-documents/8625702/gis-facility!search>

**FDEP - Storage Tank Contamination Monitoring (STCM) Details**

**Name:** Southeastern Bolt & Screw  
815 N 26th St  
Tampa, FL 33605- 6123

**LL Method:** DPHO - Unverified

**Account Owner:** J H Williams Oil Co Inc

**Contact:** Southeastern Bolt & Screw

**Phone:** 813-247-3411

**District:** SWD

**County 1:** 29 - Hillsborough

**Latitude:** 27:57:10.3308

**Longitude:** 82:25:47.9815

**FDEP - Registered Tanks from Storage Tank Contamination Monitoring (STCM) Details**

**Tank No:** 1

**Size:** 1000

**Content:** Leaded Gas

**Installed:** 11/01/1974

**Placement:** UNDER

**Status:** Removed from Site

**Construction:**

**Piping:**

**Monitoring:**

<a href="#">178</a>	1 of 2	SE	0.00 / 0.00	11.11 / 0	IKEA TAMPA 1103 NORTH 22ND STREET Tampa FL 33605	INST
---------------------	--------	----	-------------	-----------	--	------

<b>Facility ID No:</b> STCM-9045667	<b>Horizontal Referen:</b> HARN
<b>Site ID:</b> ERIC_6574	<b>CMC2 Coord Meth ID:</b> CSUR
<b>Boundary Key:</b> 612	<b>PC2 Proximity ID:</b> EXACT
<b>OIC Obj Inter ID:</b> SWIM	<b>Site ZIP4:</b> 0
<b>VSC1 Verif Stat ID:</b> REVIEWED	<b>Create User Name:</b> ERIC_INIT_ICR_LOAD
<b>Control ID:</b> IC-381	<b>Create Date/Time:</b> November 29,2018
<b>Begin Date:</b> June 5,2009	<b>Modify User Name:</b> WILLIAMS_CA
<b>End Date:</b>	<b>Modify Date/Time:</b> March 11,2021
<b>Previous Publish?:</b> Yes	<b>Collector User Nm:</b> ERIC_INIT_ICR_LOAD
<b>Site WMD:</b> SWFWMD	<b>Collection Date:</b> November 29,2018
<b>Site Prog Type Key:</b>	<b>Verifier User Name:</b>
<b>Site Dep Office:</b> SWD	<b>Verification Date:</b>
<b>Site Name:</b> PANATTONI/IKEA	
<b>Site Managing Progr:</b>	
<b>Control Name:</b> PANATTONI/IKEA	
<b>Mechanism Counties:</b> Hillsborough	
<b>Mechanism Category:</b> Recorded ICs	
<b>Mechanism Types:</b> Declaration of Restrictive Covenant	
<b>Mechanism Book No:</b> 19293	

Map Key	Number of Records	Direction	Distance (mi/ft)	Elev/Diff (ft)	Site	DB
<b>Mechanism Page No:</b>		1937				
<b>Mechanism Instr No:</b>						
<b>Mechanism Effec Dt:</b>		05-JUN-09				
<b>Contaminated Media:</b>		Soil				
<b>Contaminations:</b>		Arsenic, Inorganic Nonmetallic-Legacy, PAH-Polycyclic Aromatic Hydrocarbons-Legacy, PAHs Equivalents, TRPH				
<b>Engineering Controls:</b>		Permeable cap				
<b>Restrictions:</b>		Digging, Land Use, Soil Exposure				
<b>Site Documents:</b>		<a href="https://prodenv.dep.state.fl.us/DepNexus/public/electronic-documents/ERIC_6574/gis-facility!search">https://prodenv.dep.state.fl.us/DepNexus/public/electronic-documents/ERIC_6574/gis-facility!search</a>				
<b>Description:</b>		LAND USE RESTRICTION				
<b>Comments:</b>		Added Digging and Soil Exposure Restrictions				

[178](#)    2 of 2    **SE**    0.00 / 0.00    11.11 / 0    **IKEA TAMPA**    **ENG**  
**1103 NORTH 22ND STREET**  
**Tampa FL 33605**

<b>Facility ID No:</b>	STCM-9045667	<b>Horizontal Referen:</b>	HARN
<b>Site ID:</b>	ERIC_6574	<b>CMC2 Coord Meth ID:</b>	CSUR
<b>Boundary Key:</b>	612	<b>PC2 Proximity ID:</b>	EXACT
<b>OIC Obj Inter ID:</b>	SWIM	<b>Site ZIP4:</b>	0
<b>VSC1 Verif Stat ID:</b>	REVIEWED	<b>Create User Name:</b>	ERIC_INIT_ICR_LOAD
<b>Control ID:</b>	IC-381	<b>Create Date/Time:</b>	November 29,2018
<b>Begin Date:</b>	June 5,2009	<b>Modify User Name:</b>	WILLIAMS_CA
<b>End Date:</b>		<b>Modify Date/Time:</b>	March 11,2021
<b>Previous Publish?:</b>	Yes	<b>Collector User Nm:</b>	ERIC_INIT_ICR_LOAD
<b>Site WMD:</b>	SWFWMD	<b>Collection Date:</b>	November 29,2018
<b>Site Prog Type Key:</b>		<b>Verifier User Name:</b>	
<b>Site Dep Office:</b>	SWD	<b>Verification Date:</b>	
<b>Site Name:</b>	PANATTONI/IKEA		
<b>Site Managing Progr:</b>			
<b>Control Name:</b>	PANATTONI/IKEA		
<b>Mechanism Counties:</b>	Hillsborough		
<b>Mechanism Category:</b>	Recorded ICs		
<b>Mechanism Types:</b>	Declaration of Restrictive Covenant		
<b>Mechanism Book No:</b>	19293		
<b>Mechanism Page No:</b>	1937		
<b>Mechanism Instr No:</b>			
<b>Mechanism Effect Dt:</b>	05-JUN-09		
<b>Contaminated Media:</b>	Soil		
<b>Contaminations:</b>	Arsenic, Inorganic Nonmetallic-Legacy, PAH-Polycyclic Aromatic Hydrocarbons-Legacy, PAHs Equivalents, TRPH		
<b>Engineering Controls:</b>	Permeable cap		
<b>Restrictions:</b>	Digging, Land Use, Soil Exposure		
<b>Site Documents:</b>	<a href="https://prodenv.dep.state.fl.us/DepNexus/public/electronic-documents/ERIC_6574/gis-facility!search">https://prodenv.dep.state.fl.us/DepNexus/public/electronic-documents/ERIC_6574/gis-facility!search</a>		
<b>Description:</b>	LAND USE RESTRICTION		
<b>Comments:</b>	Added Digging and Soil Exposure Restrictions		

[179](#)    1 of 1    **SE**    0.00 / 0.00    11.11 / 0    **Tampa International Center**    **BROWNFIELD AREA**  
**Brownfield Area**  
**TAMPA FL**

**Area ID:** BF290703000    **Latitude:** 27.95410771

Map Key	Number of Records	Direction	Distance (mi/ft)	Elev/Diff (ft)	Site	DB
<b>User Name:</b>	CLARKE_C			<b>Longitude:</b>	-82.43249875	
<b>Method:</b>	paper			<b>Latitude Degrees:</b>	27	
<b>County:</b>	HILLSBOROUGH			<b>Latitude Minutes:</b>	57	
<b>District:</b>	Southwest			<b>Latitude Seconds:</b>	14.78776248	
<b>Acreage:</b>	29.68574			<b>Longitude Degrees:</b>	-82	
<b>Resolution No:</b>	2007-1301			<b>Longitude Minutes:</b>	25	
<b>Resolution Date:</b>	20-DEC-07 12.00.00.000000 AM			<b>Longitude Seconds:</b>	56.99549208	
<b>Shape Area:</b>	120133.89241964			<b>X Coordinate:</b>	553915.40338101	
<b>Shape Length:</b>	1401.50911469			<b>Y Coordinate:</b>	439677.34964471	
<b>Date Stamp:</b>	31-DEC-07 12.00.00.000000 AM					
<b>Source:</b>	City of Tampa					
<b>Documents:</b>	https://prodenv.dep.state.fl.us/DepNexus/public/electronic-documents/BF290703000/gis-facility!search					

[180](#)    1 of 10    **WNW**    0.00 / 0.00    5.32 / -6    **SWIFT ADHESIVES & COATINGS**    **CERCLIS**  
**605 N 26TH ST**  
**TAMPA FL 33605**

<b>Site ID:</b>	0400714	<b>RNPL Status Code:</b>	N
<b>Site EPA ID:</b>	FLD064687577	<b>NPL Status:</b>	Not on the NPL
<b>Site Street Address 2:</b>		<b>RFED Facility Code:</b>	N
<b>Site County Name:</b>	HILLSBOROUGH	<b>RFED Facility Desc:</b>	Not a Federal Facility
<b>Site FIPS Code:</b>	12057	<b>USGS Hydro Unit No.:</b>	03100205
<b>Region Code:</b>	04	<b>Site Cong. Dist. Code:</b>	07
<b>Site SMSA No.:</b>	8280	<b>ROT Desc:</b>	Other
<b>Site Prim. Latitude:</b>	27D58M00S	<b>FR NPL Update No.:</b>	
<b>Site Prim. Longitude:</b>	082D26M00S	<b>RFRA Code:</b>	
<b>Lat Long Source:</b>			
<b>RNON NPL Status Desc:</b>	NFRAP-Site does not qualify for the NPL based on existing information		

**CERCLIS Assess History**

<b>OU ID:</b>	00	<b>RALT Short Name:</b>	EPA In-House
<b>Act Code ID:</b>	001	<b>Act Start Date:</b>	
<b>RAT Code:</b>	VS	<b>Act Complete Date:</b>	1/25/1991 00:00:00
<b>RAT Short Name:</b>	ARCH SITE	<b>AGT Order No.:</b>	1500
<b>RAT Name:</b>	ARCHIVE SITE	<b>SH OU:</b>	
<b>RAT Hist. Only Flag:</b>		<b>SH Code:</b>	
<b>RAT NSI Indicator:</b>	B	<b>SH Seq:</b>	
<b>RAT Level:</b>	1	<b>SH Start Date:</b>	
<b>RAT DEF OU:</b>	00	<b>SH Complete Date:</b>	
<b>RFBS Code:</b>		<b>SH Lead:</b>	
<b>SPA Code:</b>	13		
<b>RAT Def:</b>	The decision is made that no further activity is planned at the site.		
<b>Site Desc:</b>			
<b>Site Alias:</b>			

**CERCLIS Assess History**

<b>OU ID:</b>	00	<b>RALT Short Name:</b>	EPA Fund
<b>Act Code ID:</b>	001	<b>Act Start Date:</b>	

Map Key	Number of Records	Direction	Distance (mi/ft)	Elev/Diff (ft)	Site	DB
---------	-------------------	-----------	------------------	----------------	------	----

<b>RAT Code:</b>	DS				<b>Act Complete Date:</b>	8/1/1980 00:00:00
<b>RAT Short Name:</b>	DISCVRY				<b>AGT Order No.:</b>	10
<b>RAT Name:</b>	DISCOVERY				<b>SH OU:</b>	
<b>RAT Hist. Only Flag:</b>					<b>SH Code:</b>	
<b>RAT NSI Indicator:</b>	B				<b>SH Seq:</b>	
<b>RAT Level:</b>	1				<b>SH Start Date:</b>	
<b>RAT DEF OU:</b>	00				<b>SH Complete Date:</b>	
<b>RFBS Code:</b>					<b>SH Lead:</b>	

**SPA Code:** 13

**RAT Def:** The process by which a potential hazardous waste site is brought to the attention of the EPA. The process can occur through the use of several mechanisms such as a phone call or referral by another government agency.

**Site Desc:**

**Site Alias:**

**CERCLIS Assess History**

<b>OU ID:</b>	00				<b>RALT Short Name:</b>	EPA Fund
<b>Act Code ID:</b>	001				<b>Act Start Date:</b>	
<b>RAT Code:</b>	SI				<b>Act Complete Date:</b>	1/25/1991 00:00:00
<b>RAT Short Name:</b>	SI				<b>AGT Order No.:</b>	160
<b>RAT Name:</b>	SITE INSPECTION				<b>SH OU:</b>	
<b>RAT Hist. Only Flag:</b>					<b>SH Code:</b>	
<b>RAT NSI Indicator:</b>	B				<b>SH Seq:</b>	
<b>RAT Level:</b>	1				<b>SH Start Date:</b>	
<b>RAT DEF OU:</b>	00				<b>SH Complete Date:</b>	
<b>RFBS Code:</b>	P				<b>SH Lead:</b>	

**SPA Code:** 13

**RAT Def:** The process of collecting site data and samples to characterize the severity of the hazard for the hazard ranking score and/or enforcement support.

**Site Desc:**

**Site Alias:**

**CERCLIS Assess History**

<b>OU ID:</b>	00				<b>RALT Short Name:</b>	EPA Fund
<b>Act Code ID:</b>	001				<b>Act Start Date:</b>	
<b>RAT Code:</b>	PA				<b>Act Complete Date:</b>	11/1/1982 00:00:00
<b>RAT Short Name:</b>	PA				<b>AGT Order No.:</b>	130
<b>RAT Name:</b>	PRELIMINARY ASSESSMENT				<b>SH OU:</b>	
<b>RAT Hist. Only Flag:</b>					<b>SH Code:</b>	
<b>RAT NSI Indicator:</b>	B				<b>SH Seq:</b>	
<b>RAT Level:</b>	1				<b>SH Start Date:</b>	
<b>RAT DEF OU:</b>	00				<b>SH Complete Date:</b>	
<b>RFBS Code:</b>	P				<b>SH Lead:</b>	

**SPA Code:** 13

**RAT Def:** Collection of diverse existing information about the source and nature of the site hazard. It is EPA policy to complete the preliminary assessment within one year of site discovery.

**Site Desc:**

**Site Alias:**

Map Key	Number of Records	Direction	Distance (mi/ft)	Elev/Diff (ft)	Site	DB
---------	-------------------	-----------	------------------	----------------	------	----

**CERCLIS Assess History**

<b>OU ID:</b>	00	<b>RALT Short Name:</b>	
<b>Act Code ID:</b>		<b>Act Start Date:</b>	
<b>RAT Code:</b>		<b>Act Complete Date:</b>	
<b>RAT Short Name:</b>		<b>AGT Order No.:</b>	0
<b>RAT Name:</b>		<b>SH OU:</b>	
<b>RAT Hist. Only Flag:</b>		<b>SH Code:</b>	
<b>RAT NSI Indicator:</b>		<b>SH Seq:</b>	
<b>RAT Level:</b>		<b>SH Start Date:</b>	
<b>RAT DEF OU:</b>		<b>SH Complete Date:</b>	
<b>RFBS Code:</b>		<b>SH Lead:</b>	
<b>SPA Code:</b>			
<b>RAT Def:</b>			
<b>Site Desc:</b>	No description available		
<b>Site Alias:</b>	SWIFT ADHESIVES & COATINGS,,HILLSBOROUGH,FL,;		

<a href="#">180</a>	2 of 10	WNW	0.00 / 0.00	5.32 / -6	SWIFT ADHESIVES & COATINGS 605 N 26TH ST TAMPA FL 33605	CERCLIS NFRAP
---------------------	---------	-----	-------------	-----------	---	------------------

<b>Site ID:</b>	400714	<b>Site FIPS Code:</b>	12057
<b>Site EPA ID:</b>	FLD064687577	<b>Region Code:</b>	4
<b>Site Parent ID:</b>		<b>Site Cong. Dist. Code:</b>	7
<b>Site County Name:</b>	HILLSBOROUGH	<b>Federal Facility:</b>	
<b>Parent Site Name:</b>			

**CERCLIS-NFRAP Assess History**

<b>OU ID:</b>	0	<b>Act Start Date:</b>	
<b>Act Code ID:</b>	1	<b>Act Complete Date:</b>	11/1/1982
<b>RAT Code:</b>	PA	<b>AGT Order No.:</b>	130
<b>RAT Short Name:</b>	PA	<b>SH OU:</b>	
<b>RAT Name:</b>	PRELIMINARY ASSESSMENT	<b>SH Code:</b>	
<b>RAT Hist. Only Flag:</b>		<b>SH Seq:</b>	
<b>RAT NSI Indicator:</b>	B	<b>SH Start Date:</b>	
<b>RAT Level:</b>	1	<b>SH Complete Date:</b>	
<b>RAT DEF OU:</b>	00	<b>SH Lead:</b>	
<b>RFBS Code:</b>	P	<b>SH Qual:</b>	
<b>SPA Code:</b>	13	<b>RAQ Act. Qual Short:</b>	Low priority
<b>RALT Short Name:</b>	EPA Fund	<b>RNPL Status Code:</b>	N
<b>RAT Def:</b>	Collection of diverse existing information about the source and nature of the site hazard. It is EPA policy to complete the preliminary assessment within one year of site discovery.		
<b>RNON NPL Status Desc:</b>	NFRAP-Site does not qualify for the NPL based on existing information		

**CERCLIS-NFRAP Assess History**

<b>OU ID:</b>	0	<b>Act Start Date:</b>	
<b>Act Code ID:</b>	1	<b>Act Complete Date:</b>	1/25/1991
<b>RAT Code:</b>	VS	<b>AGT Order No.:</b>	1500

Map Key	Number of Records	Direction	Distance (mi/ft)	Elev/Diff (ft)	Site	DB
<b>RAT Short Name:</b>	ARCH SITE				<b>SH OU:</b>	
<b>RAT Name:</b>	ARCHIVE SITE				<b>SH Code:</b>	
<b>RAT Hist. Only Flag:</b>					<b>SH Seq:</b>	
<b>RAT NSI Indicator:</b>	B				<b>SH Start Date:</b>	
<b>RAT Level:</b>	1				<b>SH Complete Date:</b>	
<b>RAT DEF OU:</b>	00				<b>SH Lead:</b>	
<b>RFBS Code:</b>					<b>SH Qual:</b>	
<b>SPA Code:</b>	13				<b>RAQ Act. Qual Short:</b>	
<b>RALT Short Name:</b>	EPA In-House				<b>RNPL Status Code:</b>	N
<b>RAT Def:</b>	The decision is made that no further activity is planned at the site.					
<b>RNON NPL Status Desc:</b>	NFRAP-Site does not qualify for the NPL based on existing information					

**CERCLIS-NFRAP Assess History**

<b>OU ID:</b>	0				<b>Act Start Date:</b>	
<b>Act Code ID:</b>	1				<b>Act Complete Date:</b>	8/1/1980
<b>RAT Code:</b>	DS				<b>AGT Order No.:</b>	10
<b>RAT Short Name:</b>	DISCVRY				<b>SH OU:</b>	
<b>RAT Name:</b>	DISCOVERY				<b>SH Code:</b>	
<b>RAT Hist. Only Flag:</b>					<b>SH Seq:</b>	
<b>RAT NSI Indicator:</b>	B				<b>SH Start Date:</b>	
<b>RAT Level:</b>	1				<b>SH Complete Date:</b>	
<b>RAT DEF OU:</b>	00				<b>SH Lead:</b>	
<b>RFBS Code:</b>					<b>SH Qual:</b>	
<b>SPA Code:</b>	13				<b>RAQ Act. Qual Short:</b>	
<b>RALT Short Name:</b>	EPA Fund				<b>RNPL Status Code:</b>	N
<b>RAT Def:</b>	The process by which a potential hazardous waste site is brought to the attention of the EPA. The process can occur through the use of several mechanisms such as a phone call or referral by another government agency.					
<b>RNON NPL Status Desc:</b>	NFRAP-Site does not qualify for the NPL based on existing information					

**CERCLIS-NFRAP Assess History**

<b>OU ID:</b>	0				<b>Act Start Date:</b>	
<b>Act Code ID:</b>	1				<b>Act Complete Date:</b>	1/25/1991
<b>RAT Code:</b>	SI				<b>AGT Order No.:</b>	160
<b>RAT Short Name:</b>	SI				<b>SH OU:</b>	
<b>RAT Name:</b>	SITE INSPECTION				<b>SH Code:</b>	
<b>RAT Hist. Only Flag:</b>					<b>SH Seq:</b>	
<b>RAT NSI Indicator:</b>	B				<b>SH Start Date:</b>	
<b>RAT Level:</b>	1				<b>SH Complete Date:</b>	
<b>RAT DEF OU:</b>	00				<b>SH Lead:</b>	
<b>RFBS Code:</b>	P				<b>SH Qual:</b>	
<b>SPA Code:</b>	13				<b>RAQ Act. Qual Short:</b>	NFRAP
<b>RALT Short Name:</b>	EPA Fund				<b>RNPL Status Code:</b>	N
<b>RAT Def:</b>	The process of collecting site data and samples to characterize the severity of the hazard for the hazard ranking score and/or enforcement support.					
<b>RNON NPL Status Desc:</b>	NFRAP-Site does not qualify for the NPL based on existing information					

[180](#)

3 of 10

WNW

0.00 /  
0.00

5.32 /  
-6

SWIFT ADHESIVES & COATINGS  
605 N 26TH ST  
TAMPA FL 33605-6119

RCRA  
NON GEN



Map Key	Number of Records	Direction	Distance (mi/ft)	Elev/Diff (ft)	Site	DB
---------	-------------------	-----------	------------------	----------------	------	----

**EPA Handler ID:** FLD064687577  
**Gen Status Universe:** No Report  
**Contact Name:** OTHO ELROD  
**Contact Address:** 605 , N 26TH ST , , TAMPA , FL, 33605 , US  
**Contact Phone No and Ext:** 813-247-3644  
**Contact Email:**  
**Contact Country:** US  
**County Name:** HILLSBOROUGH  
**EPA Region:** 04  
**Land Type:** Private  
**Receive Date:** 20100818  
**Location Latitude:** 27.952634  
**Location Longitude:** -82.430184

**Violation/Evaluation Summary**

**Note:** NO RECORDS: As of Sep 2022, there are no Compliance Monitoring and Enforcement (violation) records associated with this facility (EPA ID).

**Handler Summary**

**Importer Activity:** No  
**Mixed Waste Generator:** No  
**Transporter Activity:** No  
**Transfer Facility:** No  
**Onsite Burner Exemption:** No  
**Furnace Exemption:** No  
**Underground Injection Activity:** No  
**Commercial TSD:** No  
**Used Oil Transporter:** No  
**Used Oil Transfer Facility:** No  
**Used Oil Processor:** No  
**Used Oil Refiner:** No  
**Used Oil Burner:** No  
**Used Oil Market Burner:** No  
**Used Oil Spec Marketer:** No

**Hazardous Waste Handler Details**

**Sequence No:** 201008  
**Receive Date:** 20100818  
**Handler Name:** SWIFT ADHESIVES & COATINGS  
**Source Type:** Implementer  
**Federal Waste Generator Code:** N  
**Generator Code Description:** Not a Generator, Verified

**Hazardous Waste Handler Details**

**Sequence No:** 198708

Map Key	Number of Records	Direction	Distance (mi/ft)	Elev/Diff (ft)	Site	DB
---------	-------------------	-----------	------------------	----------------	------	----

**Receive Date:** 19870805  
**Handler Name:** SWIFT ADHESIVES & COATINGS  
**Source Type:** Notification  
**Federal Waste Generator Code:** N  
**Generator Code Description:** Not a Generator, Verified

**Owner/Operator Details**

<b>Owner/Operator Ind:</b>	Current Owner	<b>Street No:</b>	
<b>Type:</b>	Private	<b>Street 1:</b>	605 N 26TH STREET
<b>Name:</b>	OTHO ELROD	<b>Street 2:</b>	
<b>Date Became Current:</b>	19961018	<b>City:</b>	TAMPA
<b>Date Ended Current:</b>		<b>State:</b>	FL
<b>Phone:</b>		<b>Country:</b>	US
<b>Source Type:</b>	Notification	<b>Zip Code:</b>	33605

<b>Owner/Operator Ind:</b>	Current Owner	<b>Street No:</b>	
<b>Type:</b>	Private	<b>Street 1:</b>	605 N 26TH STREET
<b>Name:</b>	OTHO ELROD	<b>Street 2:</b>	
<b>Date Became Current:</b>	19961018	<b>City:</b>	TAMPA
<b>Date Ended Current:</b>		<b>State:</b>	FL
<b>Phone:</b>		<b>Country:</b>	US
<b>Source Type:</b>	Implementer	<b>Zip Code:</b>	33605

**Historical Handler Details**

**Receive Dt:** 19870805  
**Generator Code Description:** Not a Generator, Verified  
**Handler Name:** SWIFT ADHESIVES & COATINGS

<a href="#">180</a>	4 of 10	WNW	0.00 / 0.00	5.32 / -6	SWIFT ADHESIVES & COATINGS 605 N 26TH ST TAMPA FL 33605	FINDS/FRS
---------------------	---------	-----	-------------	-----------	---	-----------

**Registry ID:** 110002534543  
**FIPS Code:** 12057  
**HUC Code:** 03100206  
**Site Type Name:** STATIONARY  
**Location Description:**  
**Supplemental Location:**  
**Create Date:** 01-MAR-00  
**Update Date:** 08-AUG-10  
**Interest Types:** STATE MASTER, UNSPECIFIED UNIVERSE  
**SIC Codes:**  
**SIC Code Descriptions:**  
**NAICS Codes:**  
**NAICS Code Descriptions:**  
**Conveyor:** RCRAINFO  
**Federal Facility Code:**  
**Federal Agency Name:**  
**Tribal Land Code:**

Map Key	Number of Records	Direction	Distance (mi/ft)	Elev/Diff (ft)	Site	DB
---------	-------------------	-----------	------------------	----------------	------	----

**Tribal Land Name:**

**Congressional Dist No:** 11  
**Census Block Code:** 120570053022005  
**EPA Region Code:** 04  
**County Name:** HILLS  
**US/Mexico Border Ind:**  
**Latitude:** 27.952938  
**Longitude:** -82.43005  
**Reference Point:** CENTER OF A FACILITY OR STATION  
**Coord Collection Method:** INTERPOLATION-PHOTO  
**Accuracy Value:** 4  
**Datum:** NAD83  
**Source:**  
**Facility Detail Rprt URL:** [https://ofmpub.epa.gov/frs\\_public2/fii\\_query\\_detail.disp\\_program\\_facility?p\\_registry\\_id=110002534543](https://ofmpub.epa.gov/frs_public2/fii_query_detail.disp_program_facility?p_registry_id=110002534543)  
**Program Acronyms:**  
 FDM:58711, RCRAINFO:FLD064687577

<a href="#">180</a>	5 of 10	WNW	0.00 / 0.00	5.32 / -6	SWIFT ADHESIVES & COATINGS 605 N 26TH ST TAMPA FL 33605	SEMS ARCHIVE
---------------------	---------	-----	-------------	-----------	---	-----------------

<b>Site ID:</b>	0400714	<b>FIPS Code:</b>	12057
<b>EPA ID:</b>	FLD064687577	<b>Cong District:</b>	07
<b>Superfund Alt Agmt:</b>	No	<b>Region:</b>	04
<b>Federal Facility:</b>	No	<b>County:</b>	HILLSBOROUGH
<b>FF Docket:</b>	No		
<b>NPL:</b>	Not on the NPL		
<b>Non NPL Status:</b>	NFRAP-Site does not qualify for the NPL based on existing information		

**Action Information**

<b>Operable Units:</b>	00	<b>Start Actual:</b>	
<b>Action Code:</b>	SI	<b>Finish Actual:</b>	01/25/1991
<b>Action Name:</b>	SI	<b>Qual:</b>	N
<b>SEQ:</b>	1	<b>Curr Action Lead:</b>	EPA Perf
<b>Operable Units:</b>	00	<b>Start Actual:</b>	
<b>Action Code:</b>	PA	<b>Finish Actual:</b>	11/01/1982
<b>Action Name:</b>	PA	<b>Qual:</b>	L
<b>SEQ:</b>	1	<b>Curr Action Lead:</b>	EPA Perf
<b>Operable Units:</b>	00	<b>Start Actual:</b>	08/01/1980
<b>Action Code:</b>	DS	<b>Finish Actual:</b>	08/01/1980
<b>Action Name:</b>	DISCVRY	<b>Qual:</b>	
<b>SEQ:</b>	1	<b>Curr Action Lead:</b>	EPA Perf
<b>Operable Units:</b>	00	<b>Start Actual:</b>	
<b>Action Code:</b>	VS	<b>Finish Actual:</b>	01/25/1991
<b>Action Name:</b>	ARCH SITE	<b>Qual:</b>	

Map Key	Number of Records	Direction	Distance (mi/ft)	Elev/Diff (ft)	Site	DB
SEQ:	1				Curr Action Lead: EPA Perf In-Hse	

<a href="#">180</a>	6 of 10	WNW	0.00 / 0.00	5.32 / -6	SWIFT ADHESIVES 605 N 26TH STREET TAMPA FL	WCRPS
Site ID:	123933			Coord Accuracy ID:	4	
Datum ID:	HARN			Zip5:		
Method ID:	GGPS			Zip4:		
Feature:				County ID:	29	
Object of Interest:	CAP_RAP SITE			County:	HILLSBOROUGH	
Proximity to Object:	CENTR			Lat DD:	27	
Interpolation Scale:				Lat MM:	57	
Map Source:	1999 doqs			Long DD:	82	
Map Source Scale:	3872			Long MM:	25	
Collect Program ID:	CL					
Collect Username:	STANDRIDGE_B					
Collect Affiliation:	DEPARTMENT OF ENVIRONMENTAL PROTECTION					
Verifying Program ID:	CL					
Verify Method ID:	DPHO					
Verifier Username:	STANDRIDGE_B					
Verifier Affiliation:	DEPARTMENT OF ENVIRONMENTAL PROTECTION					
Project Name:	SWIFT ADHESIVES					
Documents:	https://prodenv.dep.state.fl.us/DepNexus/public/electronic-documents/COM_123933/gis-facility!search					

#### Project Details

Project ID:	87180	District:	SWD
OGC No:		GIS ALBX:	554131.81
Status:	CLOSED	GIS ALBY:	439529.52
Priority Score:		Source:	Closed Responsible Party Sites
Offsite COC:			
Contaminants:			

<a href="#">180</a>	7 of 10	WNW	0.00 / 0.00	5.32 / -6	SWIFT ADHESIVES 605 N 26TH ST TAMPA FL 33605	UST
Facility ID:	8944024	County:	HILLSBOROUGH			
Facility Status:	CLOSED	Lat/Long Method:	ADDM			
Facility Type:	C	Lat DD:	28			
Type Desc:	Fuel user/Non-retail	Lat MM:	2			
Facility Phone:		Lat SS:	36.7332			
Dep Co:	P	Long DD:	82			
Owner ID:	18066	Long MM:	25			
Owner Phone:	3129607254	Long SS:	49.9584			
Owner:	REICHHOLD					
Owner Address1:	3100 WOODCREEK DR					
Owner Address2:						
Owner City:	DOWNERS GROVE					
Owner State:	IL					
Owner Zip 5:	60515					

Map Key	Number of Records	Direction	Distance (mi/ft)	Elev/Diff (ft)	Site	DB
---------	-------------------	-----------	------------------	----------------	------	----

**Contact:** JOHN W KNAUB  
**Source:** Tank Facility - All Locations and Tank Information; Tank Facility - All Locations and Owner Information  
**Oculus Docs Inventory URL:** https://erisservice7.ecologeris.com/ErisExt/flo/ocure.ashx?ID=8944024&CAT=11  
**Information Portal Fac URL:** http://prodenv.dep.state.fl.us/DepNexus/public/facilitysearch?pagination=true&facility.id=8944024  
**Information Portal Doc URL:** http://prodenv.dep.state.fl.us/DepNexus/public/electronic-documents/8944024/facility!search

**Tank Information**

<b>Tank ID:</b>	1	<b>Capacity:</b>	1500
<b>Tank Status:</b>	B - REMOVED FROM SITE	<b>Substance:</b>	M - Fuel Oil - Onsite Heat
<b>Status Date:</b>	30-JUN-1985	<b>Placement:</b>	UNDERGROUND
<b>Installation Date:</b>	01-JUL-1958	<b>Tank Vessel Indic:</b>	TANK
<b>Tank Desc:</b>			

<a href="#">180</a>	8 of 10	WNW	0.00 / 0.00	5.32 / -6	Swift Adhesives & Coatings 605 N 26TH STREET TAMPA FL	ERIC
---------------------	---------	-----	-------------	-----------	---	------

<b>Eric ID:</b>	ERIC_13745	<b>Offste Contami Key:</b>	CONTAMUNKNOWN
<b>Site Status:</b>	CLOSED	<b>Se Anno Cad Data:</b>	
<b>Source Facility ID:</b>	58711	<b>State:</b>	FL
<b>District:</b>	SWD	<b>County Name:</b>	Hillsborough
<b>WMD:</b>	SWFWMD	<b>County ID:</b>	29
<b>ICR Indicator:</b>	NO	<b>X:</b>	-82.4303176151443
<b>Discharge Date:</b>		<b>Y:</b>	27.952757065229
<b>Method ID:</b>	DPHO	<b>Lat DD:</b>	27
<b>Object of Interest:</b>	CAP_R	<b>Lat MM:</b>	57
<b>Proximit to Object:</b>	CENTR	<b>Lat SS:</b>	
<b>Collector Username:</b>	STANDRIDGE_B	<b>Long DD:</b>	82
<b>Collect Date:</b>		<b>Long MM:</b>	25
<b>Map Source:</b>	1999 doqs	<b>Long SS:</b>	
<b>Map Source Scale:</b>	3872	<b>Gis Albx:</b>	554131.81
<b>Intrpolation Scale:</b>		<b>Gis Alby:</b>	439529.52
<b>Coord Accuracy ID:</b>	4	<b>Datum ID:</b>	HARN
<b>Site Phase Dsc:</b>	Phase 5 - Cleanup Complete	<b>Geometry:</b>	
<b>Site Name:</b>	SWIFT ADHESIVES		
<b>Documents:</b>	https://prodenv.dep.state.fl.us/DepNexus/public/electronic-documents/ERIC_13745/gis-facility!search		

**Program Details**

**Program:** CERCLA Site Screening Program  
**Program Type:** CERCLA  
**Program Status:** COMPLETE  
**Site Manager:** Mary Yeargan

**Program Details**

**Program:** Responsible Party Cleanup  
**Program Type:** RESPONSPARTY  
**Program Status:** COMPLETE

Map Key	Number of Records	Direction	Distance (mi/ft)	Elev/Diff (ft)	Site	DB
---------	-------------------	-----------	------------------	----------------	------	----

Site Manager: Mary Yeargan

<a href="#">180</a>	9 of 10	WNW	0.00 / 0.00	5.32 / -6	SWIFT ADHESIVES 605 N 26TH STREET TAMPA FL	DWM CONTAM
---------------------	---------	-----	-------------	-----------	--	------------

<b>Program Area:</b>		<b>Method:</b>	
<b>Site ID:</b>	ERIC_13745	<b>Datum:</b>	
<b>District:</b>	SWD	<b>Related Party ID:</b>	
<b>Site Status:</b>		<b>Primary RP Role:</b>	
<b>Facility ID:</b>		<b>RP Begin Date:</b>	
<b>Section:</b>		<b>RP Address1:</b>	
<b>Township:</b>		<b>RP Address2:</b>	
<b>County:</b>	Hillsborough	<b>RP City:</b>	
<b>Range:</b>		<b>RP State:</b>	
<b>Facility Type:</b>		<b>RP Zip5:</b>	
<b>Rank:</b>		<b>RP Zip4:</b>	
<b>Operator:</b>		<b>RP Phone:</b>	
<b>Phone:</b>		<b>RP Extension:</b>	
<b>Name Changed:</b>		<b>Rp Bad Addr Ind:</b>	
<b>Addr Changed:</b>		<b>RP Name:</b>	
<b>Contact:</b>			
<b>Facility Type:</b>	-		

**Program Details**

<b>Facility Status:</b>		<b>Staff Assigned:</b>	
<b>Offsite Contam:</b>		<b>Priority:</b>	
<b>Priority Score:</b>		<b>Score Effective Dt:</b>	
<b>Project Coordinato:</b>		<b>Score When Ranked:</b>	
<b>Program Eligible:</b>		<b>District:</b>	
<b>Ineligible:</b>		<b>Datum:</b>	HARN
<b>Program Area:</b>	RESPONSPARTY	<b>Method:</b>	DPHO
<b>Site Manager:</b>	Mary Yeargan	<b>Lat DD:</b>	27
<b>Discharge Date:</b>	-	<b>Lat MM:</b>	57
<b>Discharge Eligibil:</b>	-	<b>Lat SS:</b>	
<b>Eligibility Progrm:</b>	-	<b>Long DD:</b>	82
<b>Cleanup Status:</b>	Closed-ERIC	<b>Long MM:</b>	25
<b>Closure Type:</b>	-	<b>Long SS:</b>	49.124
<b>Closure Date:</b>	-		

<a href="#">180</a>	10 of 10	WNW	0.00 / 0.00	5.32 / -6	SWIFT ADHESIVES 605 N 26TH ST TAMPA FL 33605	STCS
---------------------	----------	-----	-------------	-----------	--	------

<b>Facility ID:</b>	8944024	<b>Zip5 (Open Data):</b>	33605
<b>Type:</b>	C - Fuel User/Non-Retail	<b>CountyID(OpenData):</b>	29
<b>Status:</b>	Closed	<b>County (Open Data):</b>	HILLSBOROUGH
<b>County:</b>	HILLSBOROUGH	<b>Contam (Map):</b>	
<b>Fac Stat(OpenData):</b>	CLOSED	<b>Fac Type (Map):</b>	Fuel user/Non-retail
<b>Fac Code(OpenData):</b>	C	<b>Fac Stat (Map):</b>	CLOSED
<b>Fac Type(OpenData):</b>	Fuel user/Non-retail	<b>Status (Map):</b>	REVIEWED

Map Key	Number of Records	Direction	Distance (mi/ft)	Elev/Diff (ft)	Site	DB
<i>Clnup Cd(OpenData):</i>					<i>City (Map):</i>	TAMPA
<i>Clnup Dt(OpenData):</i>					<i>County (Map):</i>	29
<i>Status (Open Data):</i>	REVIEWED				<i>Zip5 (Map):</i>	33605
<i>City (Open Data):</i>	TAMPA				<i>Zip4 (Map):</i>	6119
<i>Fac Name(Open Data):</i>		SWIFT ADHESIVES				
<i>Address (Open Data):</i>		605 N 26TH ST				
<i>Fac Cleanup Stat(Open Data):</i>						
<i>Name (Map):</i>		SWIFT ADHESIVES				
<i>Address (Map):</i>		605 N 26TH ST				

#### FDEP Storage Tank Monitoring Open Data Details

<i>Object ID:</i>	31754	<i>Map Src:</i>	2004 doqqs
<i>X:</i>	-82.4300954770713	<i>Map Scale:</i>	5000
<i>Y:</i>	27.9524887294396	<i>Elevation:</i>	
<i>Regulated:</i>	NO	<i>EI Datum:</i>	
<i>Col Meth:</i>	DPHO	<i>EI Resolut:</i>	
<i>Col Name:</i>	BERNHARD_K	<i>EI Units:</i>	
<i>Col Date:</i>	2006/08/16 13:55:55+00	<i>ALB East:</i>	554154.21
<i>Col Prog:</i>	TANKS-PETROLEUM CONTAMINATION	<i>ALB North:</i>	439499.92
<i>Ver Meth:</i>	DPHO	<i>Loc ID:</i>	34303
<i>Ver Name:</i>	BERNHARD_K	<i>Lat DD:</i>	27
<i>Ver Prog:</i>	TANKS-PETROLEUM CONTAMINATION	<i>Lat MM:</i>	57
<i>Ver Date:</i>	2006/08/16 13:55:55+00	<i>Lat SS:</i>	
<i>OOIC:</i>	FACILITY	<i>Long DD:</i>	82
<i>Rel Feat:</i>	VICIN	<i>Long MM:</i>	25
<i>Datum:</i>	HARN	<i>Long SS:</i>	
<i>Coord Acc:</i>	4		
<i>Col Aff:</i>	DEPARTMENT OF ENVIRONMENTAL PROTECTION		
<i>Ver Aff:</i>	DEPARTMENT OF ENVIRONMENTAL PROTECTION		
<i>Direct:</i>			
<i>Documents:</i>	<a href="https://prodenv.dep.state.fl.us/DepNexus/public/electronic-documents/8944024/gis-facility!search">https://prodenv.dep.state.fl.us/DepNexus/public/electronic-documents/8944024/gis-facility!search</a>		

#### FDEP Open Data - Storage Tank Contamination Monitoring (STCM)

<i>Loc ID:</i>	34303	<i>Rel Feat:</i>	VICIN
<i>Site Type:</i>	Fuel user/Non-retail	<i>EI Datum:</i>	
<i>Contam Ind:</i>		<i>EI Resolut:</i>	
<i>Phone:</i>		<i>EI Units:</i>	
<i>Operator:</i>	SWIFT ADHESIVES	<i>Map Src:</i>	2004 doqqs
<i>Next action:</i>		<i>Map Scale:</i>	5000
<i>Fin Respon:</i>		<i>Coord Acc:</i>	4
<i>Office:</i>	SWD	<i>Alb East:</i>	554154.21
<i>OOIC:</i>	FACILITY	<i>Alb North:</i>	439499.92
<i>Col Meth:</i>	DPHO	<i>Datum:</i>	HARN
<i>Col Name:</i>	BERNHARD_K	<i>Elevation:</i>	
<i>Col Date:</i>	8/16/2006	<i>Lat DD:</i>	27
<i>Col Prog:</i>	TANKS-PETROLEUM CONTAMINATION	<i>Lat MM:</i>	57
<i>Ver Meth:</i>	DPHO	<i>Lat SS:</i>	
<i>Ver Name:</i>	BERNHARD_K	<i>Long DD:</i>	82

Map Key	Number of Records	Direction	Distance (mi/ft)	Elev/Diff (ft)	Site	DB
Ver Prog:	TANKS-PETROLEUM CONTAMINATION			Long MM:	25	
Ver Date:	8/16/2006			Long SS:		
Object ID:	34303					
Col Aff:	DEPARTMENT OF ENVIRONMENTAL PROTECTION					
Ver Aff:	DEPARTMENT OF ENVIRONMENTAL PROTECTION					
Documents:	https://prodenv.dep.state.fl.us/DepNexus/public/electronic-documents/8944024/gis-facility!search					

**FDEP - Storage Tank Contamination Monitoring (STCM) Details**

**Name:** Swift Adhesives  
605 N 26th St  
Tampa, FL 33605- 6119

**LL Method:** DPHO - Address Matching

**Account Owner:** Reichhold

**Contact:** Swift Adhesives

**Phone:**

**District:** SWD

**County 1:** 29 - Hillsborough

**Latitude:** 27:57:08.9408

**Longitude:** 82:25:48.3315

**FDEP - Registered Tanks from Storage Tank Contamination Monitoring (STCM) Details**

**Tank No:** 1

**Size:** 1500

**Content:** Fuel Oil - Onsite Heat

**Installed:** 07/01/1958

**Placement:** UNDER

**Status:** Removed from Site

**Construction:**

**Piping:**

**Monitoring:**

<a href="#">181</a>	1 of 1	ESE	0.00 / 0.00	30.64 / 20	VISCONTI APARTMENTS UNKNOWN TAMPA FL 33619	FINDS/FRS
---------------------	--------	-----	----------------	---------------	--	-----------

**Registry ID:** 110032778206

**FIPS Code:** FL057

**HUC Code:** 03100206

**Site Type Name:** STATIONARY

**Location Description:**

**Supplemental Location:**

**Create Date:** 02-DEC-07

**Update Date:** 05-MAR-13

**Interest Types:** ICIS-NPDES NON-MAJOR, STATE MASTER, STORM WATER CONSTRUCTION

**SIC Codes:**

**SIC Code Descriptions:**

**NAICS Codes:**

**NAICS Code Descriptions:**

**Conveyor:** FDM



Map Key	Number of Records	Direction	Distance (mi/ft)	Elev/Diff (ft)	Site	DB
---------	-------------------	-----------	------------------	----------------	------	----

**Federal Facility Code:**  
**Federal Agency Name:**  
**Tribal Land Code:**  
**Tribal Land Name:**  
**Congressional Dist No:** 12  
**Census Block Code:** 120570133151038  
**EPA Region Code:** 04  
**County Name:** HILLSBOROUGH  
**US/Mexico Border Ind:**  
**Latitude:** 27.928333  
**Longitude:** -82.340556  
**Reference Point:** FACILITY CENTROID  
**Coord Collection Method:** UNKNOWN  
**Accuracy Value:** 1000  
**Datum:** NAD83  
**Source:**  
**Facility Detail Rprt URL:** [https://ofmpub.epa.gov/frs\\_public2/fii\\_query\\_detail.disp\\_program\\_facility?p\\_registry\\_id=110032778206](https://ofmpub.epa.gov/frs_public2/fii_query_detail.disp_program_facility?p_registry_id=110032778206)  
**Program Acronyms:**  
 FDM:73407, NPDES:FLR10DJ80

<a href="#">182</a>	1 of 1	W	0.00 / 0.00	9.33 / -2	NEAR HARBOR ISLAND IN TAMPA BAY TAMPA FL	ERNS
---------------------	--------	---	-------------	-----------	--	------

<b>NRC Report No:</b>	76215	<b>Latitude Degrees:</b>	27
<b>Type of Incident:</b>	UNKNOWN SHEEN	<b>Latitude Minutes:</b>	57
<b>Incident Cause:</b>	UNKNOWN	<b>Latitude Seconds:</b>	0
<b>Incident Date:</b>	6/18/1991 7:40:00 AM	<b>Longitude Degrees:</b>	82
<b>Incident Location:</b>		<b>Longitude Minutes:</b>	26
<b>Incident Dtg:</b>	DISCOVERED	<b>Longitude Seconds:</b>	0
<b>Distance from City:</b>		<b>Lat Quad:</b>	N
<b>Distance Units:</b>		<b>Long Quad:</b>	W
<b>Direction from City:</b>		<b>Location Section:</b>	
<b>Location County:</b>	HILLSBOROUGH	<b>Location Township:</b>	
<b>Potential Flag:</b>		<b>Location Range:</b>	
<b>Year:</b>	Year 1991 Reports		
<b>Description of Incident:</b>	UNKNOWN / UNKNOWN - SHEEN SIGHTING.		

**Material Spill Information**

<b>Chris Code:</b>	ODS	<b>Unit of Measure:</b>	GALLON(S)
<b>CAS No:</b>		<b>If Reached Water:</b>	YES
<b>UN No:</b>		<b>Amount in Water:</b>	1
<b>Name of Material:</b>	OIL: DIESEL	<b>Unit Reach Water:</b>	GALLON(S)
<b>Amount of Material:</b>	1		

**Calls Information**

<b>Date Time Received:</b>	6/19/1991 3:40:39 PM	<b>Responsible City:</b>	
----------------------------	----------------------	--------------------------	--

Map Key	Number of Records	Direction	Distance (mi/ft)	Elev/Diff (ft)	Site	DB
Date Time Complete:	6/19/1991 3:44:11 PM				Responsible State:	XX
Call Type:	INC				Responsible Zip:	
Resp Company:					Source:	UNAVAILABLE
Resp Org Type:	UNKNOWN					

### Incident Information

Tank ID:		Building ID:	
Tank Regulated:	U	Location Area ID:	
Tank Regulated By:		Location Block ID:	
Capacity of Tank:		OCSG No:	
Capacity Tank Units:		OCSP No:	
Description of Tank:		State Lease No:	
Actual Amount:		Pier Dock No:	
Actual Amount Units:		Berth Slip No:	
Tank Above Ground:	ABOVE	Brake Failure:	N
NPDES:		Airbag Deployed:	
NPDES Compliance:	U	Transport Contain:	U
Init Contin Rel No:		Location Subdiv:	
Contin Rel Permit:		Platform Rig Name:	
Contin Release Type:		Platform Letter:	
Aircraft ID:		Allision:	N
Aircraft Runway No:		Type of Structure:	
Aircraft Spot No:		Structure Name:	
Aircraft Type:	UNKNOWN	Structure Oper:	Y
Aircraft Model:		Transit Bus Flag:	
Aircraft Fuel Cap:		Date Time Norm Serv:	
Aircraft Fuel Cap U:		Serv Disrupt Time:	
Aircraft Fuel on Brd:		Serv Disrupt Units:	
Aircraft Fuel OB U:		CR Begin Date:	
Aircraft Hanger:		CR End Date:	
Road Mile Marker:		CR Change Date:	
Power Gen Facility:	U	FBI Contact:	
Generating Capacity:		FBI Contact Dt Tm:	
Type of Fixed Obj:	UNKNOWN	Passenger Handling:	
Type of Fuel:		Passenger Route:	XXX
DOT Crossing No:		Passenger Delay:	XXX
DOT Regulated:	U	Sub Part C Test Req:	XXX
Pipeline Type:	UNKNOWN	Conductor Test:	
Pipeline Abv Ground:	ABOVE	Engineer Test:	
Pipeline Covered:	U	Trainman Test:	
Exposed Underwater:	U	Yard Foreman Test:	
Railroad Hotline:	No	RCL Operator Test:	
Railroad Milepost:	UNKNOWN	Brakeman Test:	
Grade Crossing:	N	Train Dispat Test:	
Crossing Device Ty:		Signalman Test:	
Ty Vehicle Involved:	UNKNOWN	Oth Employee Test:	
Device Operational:	Y	Unknown Test:	

### Incident Details Information

Map Key	Number of Records	Direction	Distance (mi/ft)	Elev/Diff (ft)	Site	DB
<b>Release Secured:</b>	U				<b>State Agen Report No:</b>	
<b>Release Rate:</b>					<b>State Agen on Scene:</b>	
<b>Release Rate Unit:</b>					<b>State Agen Notified:</b>	
<b>Release Rate Rate:</b>					<b>Fed Agency Notified:</b>	
<b>Est Duration of Rel:</b>					<b>Oth Agency Notified:</b>	
<b>Desc Remedial Act:</b>	MSO INVESTIGATED BUT WERE UNABLE TO IDENTIFY A SOURCE.				<b>Body of Water:</b>	
<b>Fire Involved:</b>	N				<b>Tributary of:</b>	
<b>Fire Extinguished:</b>	U				<b>Near River Mile Make:</b>	
<b>Any Evacuations:</b>	N				<b>Near River Mile Mark:</b>	
<b>No Evacuated:</b>					<b>Offshore:</b>	Y
<b>Who Evacuated:</b>					<b>Weather Conditions:</b>	
<b>Radius of Evacu:</b>					<b>Air Temperature:</b>	
<b>Any Injuries:</b>	U				<b>Wind Direction:</b>	
<b>No. Injured:</b>					<b>Wind Speed:</b>	
<b>No. Hospitalized:</b>					<b>Wind Speed Unit:</b>	
<b>No. Fatalities:</b>					<b>Water Supp Contam:</b>	U
<b>Any Fatalities:</b>	U				<b>Water Temperature:</b>	
<b>Any Damages:</b>	N				<b>Wave Condition:</b>	
<b>Damage Amount:</b>					<b>Current Speed:</b>	
<b>Air Corridor Closed:</b>	N				<b>Current Direction:</b>	
<b>Air Corridor Desc:</b>					<b>Current Speed Unit:</b>	
<b>Air Closure Time:</b>					<b>EMPL Fatality:</b>	
<b>Waterway Closed:</b>	N				<b>Pass Fatality:</b>	
<b>Waterway Desc:</b>					<b>Community Impact:</b>	N
<b>Waterway Close Time:</b>					<b>Passengers Transfer:</b>	UNK
<b>Road Closed:</b>	N				<b>Passenger Injuries:</b>	
<b>Road Desc:</b>					<b>Employee Injuries:</b>	
<b>Road Closure Time:</b>					<b>Occupant Fatality:</b>	
<b>Road Closure Units:</b>					<b>Sheen Size:</b>	
<b>Closure Direction:</b>					<b>Sheen Size Units:</b>	
<b>Major Artery:</b>	No				<b>Sheen Size Length:</b>	
<b>Track Closed:</b>	N				<b>Sheen Size Length U:</b>	
<b>Track Desc:</b>					<b>Sheen Size Width:</b>	
<b>Track Closure Time:</b>					<b>Sheen Size Width U:</b>	
<b>Track Closure Units:</b>					<b>Sheen Color:</b>	
<b>Track Close Dir:</b>					<b>Dir of Sheen Travel:</b>	
<b>Media Interest:</b>					<b>Sheen Odor Desc:</b>	
<b>Medium Desc:</b>	WATER				<b>Duration Unit:</b>	
<b>Addl Medium Info:</b>	TAMPA BAY				<b>Additional Info:</b>	MSIS NO. MP91006090

[183](#)

1 of 6

WNW

0.00 /  
0.00

4.71 /  
-6

IKEA TAMPA  
1103 N 22ND ST A  
TAMPA FL 33605

AST

<b>Facility ID:</b>	9045667	<b>County:</b>	HILLSBOROUGH
<b>Facility Status:</b>	OPEN	<b>Lat/Long Method:</b>	UNVR
<b>Facility Type:</b>	C	<b>Lat DD:</b>	27
<b>Type Desc:</b>	Fuel user/Non-retail	<b>Lat MM:</b>	57
<b>Facility Phone:</b>	8136234042	<b>Lat SS:</b>	30
<b>Dep Co:</b>	C	<b>Long DD:</b>	82
<b>Owner ID:</b>	82323	<b>Long MM:</b>	26

<i>Map Key</i>	<i>Number of Records</i>	<i>Direction</i>	<i>Distance (mi/ft)</i>	<i>Elev/Diff (ft)</i>	<i>Site</i>	<i>DB</i>
<b>Owner Phone:</b>	8136234042			<b>Long SS:</b>	0	
<b>Owner:</b>		IKEA US RETAIL				
<b>Owner Address1:</b>		420 ALAN WOOD RD				
<b>Owner Address2:</b>						
<b>Owner City:</b>		CONSHOHOCKEN				
<b>Owner State:</b>		PA				
<b>Owner Zip 5:</b>		19428				
<b>Contact:</b>		JOHN ROBINSON				
<b>Data Source:</b>		Tank Facility - All Locations and Tank Information; Tank Facility - All Locations and Owner Information				
<b>Oculus Docs Inventory URL:</b>		<a href="https://erisservice7.ecologeris.com/ErisExt/flo/ocure.ashx?ID=9045667&amp;CAT=11">https://erisservice7.ecologeris.com/ErisExt/flo/ocure.ashx?ID=9045667&amp;CAT=11</a>				
<b>Information Portal Fac URL:</b>		<a href="http://prodenv.dep.state.fl.us/DepNexus/public/facilitysearch?pagination=true&amp;facility.id=9045667">http://prodenv.dep.state.fl.us/DepNexus/public/facilitysearch?pagination=true&amp;facility.id=9045667</a>				
<b>Information Portal Doc URL:</b>		<a href="http://prodenv.dep.state.fl.us/DepNexus/public/electronic-documents/9045667/facility!search">http://prodenv.dep.state.fl.us/DepNexus/public/electronic-documents/9045667/facility!search</a>				

**Tank Information**

<b>Tank ID:</b>	6	<b>Tank Desc:</b>	Double Walled
<b>Tank Status:</b>	U - IN SERVICE	<b>Capacity:</b>	800
<b>Status Date:</b>	01-APR-2009	<b>Placement:</b>	ABOVEGROUND
<b>Installation Date:</b>	01-APR-2009	<b>Tank Vessel Indic:</b>	TANK
<b>Content Desc:</b>	G - Emerg Generator Diesel		

**Piping**

<b>Piping Description:</b>	Z-DEP approved piping
<b>Piping Description:</b>	A-Abv, no soil contact
<b>Piping Description:</b>	I-Suction piping system

**Monitoring**

<b>Monitoring Desc:</b>	F-Monitor dbl wall tank space
<b>Monitoring Desc:</b>	Q-Visual inspection of ASTs
<b>Monitoring Desc:</b>	1-Continuous electronic sensing

**Tank Construction**

<b>Constr Code:</b>	P
<b>Constr Desc:</b>	Level gauges/alarms
<b>Constr Code:</b>	M
<b>Constr Desc:</b>	Spill containment bucket
<b>Constr Code:</b>	C
<b>Constr Desc:</b>	Steel
<b>Constr Code:</b>	I

Map Key	Number of Records	Direction	Distance (mi/ft)	Elev/Diff (ft)	Site	DB
<b>Constr Desc:</b>		Double wall				

[183](#)    2 of 6    **WNW**    0.00 / 0.00    4.71 / -6    **IKEA TAMPA  
1103 N 22ND ST A  
TAMPA FL 33605-6071**    **LST**

<b>Facility ID:</b>	9045667	<b>Datum:</b>	0
<b>Facility Status:</b>	OPEN	<b>Lat DD:</b>	27
<b>Facility Type:</b>	C - Fuel user/Non-retail	<b>Lat MM:</b>	57
<b>Score:</b>	29	<b>Lat SS:</b>	14.0111
<b>Score Effective Date:</b>	04/27/2006	<b>Long DD:</b>	82
<b>Score when Ranked:</b>		<b>Long MM:</b>	25
<b>Rank:</b>		<b>Long SS:</b>	51.5317
<b>Operator:</b>	ANTON BUTAKOV	<b>Facility T (Map):</b>	Fuel user/Non-retail
<b>Prim Related Party:</b>	82323	<b>Facility S (Map):</b>	OPEN
<b>Primary RP Role:</b>	ACCOUNT OWNER	<b>County (Map):</b>	HILLSBOROUGH
<b>RP Begin Date:</b>	09/07/2021	<b>Collection (Map):</b>	DPHO
<b>Phone:</b>	(813)623-4042	<b>Collector (Map):</b>	MURLEY_A
<b>Name Changed:</b>	05/15/2009	<b>Collecti 1 (Map):</b>	5/13/2011
<b>Address Changed:</b>	05/13/2011	<b>Datum (Map):</b>	HARN
<b>Section:</b>	017	<b>Rel Feat (Map):</b>	APPRX
<b>Township:</b>	29S	<b>Geometry (Map):</b>	
<b>Range:</b>	19E	<b>Lat DD (Map):</b>	27
<b>District:</b>	SWD	<b>Lat MM (Map):</b>	57
<b>County:</b>	HILLSBOROUGH	<b>Lat SS (Map):</b>	
<b>County No:</b>	29	<b>Long DD (Map):</b>	82
<b>Feature:</b>		<b>Long MM (Map):</b>	25
<b>Method:</b>	UNVR	<b>Long SS (Map):</b>	
<b>RP Name:</b>	IKEA US RETAIL		
<b>RP Address1:</b>	420 ALAN WOOD RD		
<b>RP Address2:</b>			
<b>RP City:</b>	CONSHOHOCKEN		
<b>RP State:</b>	PA		
<b>RP Zip5:</b>	19428		
<b>RP Zip4:</b>			
<b>Contact:</b>	JOHN ROBINSON		
<b>RP Phone:</b>	(813)623-4042		
<b>RP Phone Ext.:</b>			
<b>RP Bad Addr Ind:</b>	No		
<b>Facility Name (Map):</b>	IKEA TAMPA		
<b>Address (Map):</b>	1103 N 22ND ST A		
<b>City (Map):</b>	TAMPA		
<b>Zip5 (Map):</b>	33605		
<b>Document L (Map):</b>	<a href="https://prodenv.dep.state.fl.us/DepNexus/public/electronic-documents/9045667/facility!search">https://prodenv.dep.state.fl.us/DepNexus/public/electronic-documents/9045667/facility!search</a>		
<b>Oculus Docs Inventory:</b>	<a href="https://eriservice7.ecologeris.com/ErisExt/flo/ocure.ashx?ID=9045667&amp;CAT=11">https://eriservice7.ecologeris.com/ErisExt/flo/ocure.ashx?ID=9045667&amp;CAT=11</a>		
<b>Information Portal Fac URL:</b>	<a href="http://prodenv.dep.state.fl.us/DepNexus/public/facilitysearch?pagination=true&amp;facility.id=9045667">http://prodenv.dep.state.fl.us/DepNexus/public/facilitysearch?pagination=true&amp;facility.id=9045667</a>		
<b>Information Portal Doc URL:</b>	<a href="http://prodenv.dep.state.fl.us/DepNexus/public/electronic-documents/9045667/facility!search">http://prodenv.dep.state.fl.us/DepNexus/public/electronic-documents/9045667/facility!search</a>		
<b>Source:</b>	DEP; Storage Tanks & Contamination Monitoring, Discharge Info.; FDEP Open Data, Petroleum Contamination Monitoring (PCTS) Discharges (Map)		

**Discharge Cleanup Summary**

<b>Map Key</b>	<b>Number of Records</b>	<b>Direction</b>	<b>Distance (mi/ft)</b>	<b>Elev/Diff (ft)</b>	<b>Site</b>	<b>DB</b>
<b>Discharge Date:</b>			12/18/1989			
<b>Cleanup Required:</b>			R - CLEANUP REQUIRED			
<b>Discharge Cleanup Status:</b>			NFA - NFA COMPLETE			
<b>Discharge Cleanup Stat Date:</b>			06/14/1991			
<b>Eligibility Indicator:</b>			I - INELIGIBLE			
<b>Site Manager:</b>			MCKELVEY_M			
<b>Site Manager End Date:</b>			03/11/1999			
<b>Tank Office:</b>			PCLP29 - HILLSBOROUGH ENVIRONMENTAL PROTECTION COMMISSION			

**Contaminated Media**

**Contaminated Drinking Wells:**

**Contaminated Mntring Wells:**

**Contaminated Soil:**

**Contaminated Surface Water:**

**Contaminated Ground Water:**

**Pollutant:** D - Vehicular Diesel

**Other Description:**

**Gallons Discharged:**

**Petroleum Cleanup Program Eligibility**

**Cleanup Program:** C - PETROLEUM CLEANUP PARTICIPATION PROGRAM

**Eligibility Status:** NOT ELIGIBLE

**Task Info**

<b>SA Task ID:</b>	47316	<b>SR Soil Treatment:</b>	
<b>SA Cleanup Resp:</b>	RP - RESPONSIBLE PARTY	<b>SR Other Treatment:</b>	
<b>SA Actual Cost:</b>		<b>SR Alt Proc Rec:</b>	
<b>SA Complete Date:</b>	05-30-1991	<b>RAP Task ID:</b>	47317
<b>SA Payment Date:</b>		<b>RAP Clean Resp ID:</b>	NA - NOT APPLICABLE
<b>SR Task ID:</b>	47315	<b>RAP Actual Cost:</b>	
<b>SR Cleanup Resp:</b>	RP - RESPONSIBLE PARTY	<b>RAP Complete Date:</b>	
<b>SR Actual Cost:</b>		<b>RAP Payment Date:</b>	
<b>SR Complete Date:</b>		<b>RAP Last Ord Appr:</b>	
<b>SR Payment Date:</b>		<b>RA Task ID:</b>	47318
<b>SR Oral Date:</b>		<b>RA Cleanup Resp:</b>	NA - NOT APPLICABLE
<b>SR Written Date:</b>	12-26-1989	<b>RA Yrs to Complete:</b>	
<b>SR Soil Removal:</b>	Yes	<b>RA Actual Cost:</b>	
<b>SR Free Prod Rmvl:</b>		<b>Tank Office:</b>	PCLP29 - Hillsborough County
<b>SR Soil Ton Remove:</b>			
<b>SR Fund Elig Type:</b>	-		
<b>SA Fund Elig Type:</b>	-		
<b>RAP Fund Elig Type:</b>	-		
<b>RA Fund Elig Type:</b>	-		
<b>SR Alternate Procedure Status:</b>			
<b>SR Alt Procedure Status Dt:</b>			
<b>SR Alt Procedure Comment:</b>			
<b>SRC Action Type:</b>	NFA - NO FURTHER ACTION		

Map Key	Number of Records	Direction	Distance (mi/ft)	Elev/Diff (ft)	Site	DB
<b>SRC Submit Date:</b>		04-29-1991				
<b>SRC Review Date:</b>		05-30-1991				
<b>SRC Complete Status:</b>		A - APPROVED				
<b>SRC Comp Status Dt:</b>		06-14-1991				
<b>SRC Issue Date:</b>		06-14-1991				
<b>SRC Comments:</b>						

**Petroleum Cleanup PCT Facility Score**

<b>Related Party ID:</b>	82323
<b>RP Contact:</b>	JOHN ROBINSON
<b>Facility Cleanup Status:</b>	CMPL - COMPLETED
<b>Bad Address Indicator:</b>	N

**Discharge Info (Map)**

<b>Discharge:</b>	20474	<b>Eligibility:</b>	INELIGIBLE
<b>Discharge 1:</b>	18-Dec-1989	<b>Eligibility 1:</b>	
<b>Discharge 2:</b>	0	<b>Report Pha:</b>	COMPLETED
<b>Discharge 3:</b>	NFA	<b>Report Sub:</b>	COMPLETED
<b>General Cl:</b>	CLOSURE	<b>Report S 1:</b>	14-Jun-1991
<b>Disch Clea:</b>	14-Jun-1991	<b>Staff Assi:</b>	
<b>Tank Offic:</b>	HILLSBOROUGH ENVIRONMENTAL PROTECTION COMMISSION		

**AST UST Discharges**

<b>Dep Co:</b>	C	<b>Long SS:</b>	0
<b>CU Req:</b>	R	<b>CU Stat:</b>	
<b>Score:</b>		<b>Stat Desc:</b>	NFA COMPLETE
<b>Descrip:</b>	CLEANUP REQUIRED	<b>Fac Name:</b>	IKEA TAMPA
<b>Discharge Date:</b>	18-DEC-89	<b>Fac Type:</b>	C
<b>Score Date:</b>		<b>Type Desc:</b>	Fuel user/Non-retail
<b>Stat Date:</b>	14-JUN-1991	<b>Fac Addr:</b>	1103 N 22ND ST A
<b>LL Meth:</b>	UNVR	<b>Fac City:</b>	TAMPA
<b>Lat DD:</b>	27	<b>Fac Zip:</b>	33605
<b>Lat MM:</b>	57	<b>County:</b>	29
<b>Lat SS:</b>	30	<b>Fac State:</b>	OPEN
<b>Long DD:</b>	82	<b>Fac Phone:</b>	8136234042
<b>Long MM:</b>	26		
<b>Prg Dsec:</b>			

**Ineligible Discharges**

<b>Discharge Date:</b>	12/18/1989
<b>Score:</b>	
<b>Current Status:</b>	CLOSED
<b>Facility:</b>	IKEA TAMPA
<b>Address:</b>	1103 N 22ND ST A
<b>City:</b>	TAMPA

Map Key	Number of Records	Direction	Distance (mi/ft)	Elev/Diff (ft)	Site	DB
Zip:		33605				
County:		HILLSBOROUGH				
Owner:		IKEA US RETAIL				
Owner Address:		420 ALAN WOOD RD				
Ownercity:		CONSHOHOCKEN				
Owner State:		PA				
Owner Zip:		19428				
Owner Phone:		(813)623-4042				
Owner Email:		MICHELE.CARUSO@INGKA.IKEA.COM				

[183](#)    3 of 6    **WNW**    0.00 / 0.00    4.71 / -6    **IKEA TAMPA 042**    **FINDS/FRS**  
**FL**

Registry ID: 110070701316  
FIPS Code: 12057  
HUC Code: 03100206  
Site Type Name:  
Location Description:  
Supplemental Location:  
Create Date: 02-APR-20  
Update Date:  
Interest Types: ELECTRIC POWER GENERATOR (SOLAR BASED)  
SIC Codes:  
SIC Code Descriptions:  
NAICS Codes:  
NAICS Code Descriptions:  
Conveyor: EGRID  
Federal Facility Code:  
Federal Agency Name:  
Tribal Land Code:  
Tribal Land Name:  
Congressional Dist No: 11  
Census Block Code: 120570053021000  
EPA Region Code: 04  
County Name: HILLSBOROUGH  
US/Mexico Border Ind:  
Latitude: 27.953889  
Longitude: -82.4325  
Reference Point:  
Coord Collection Method:  
Accuracy Value:  
Datum: NAD83  
Source:  
Facility Detail Rprt URL: [https://ofmpub.epa.gov/frs\\_public2/fii\\_query\\_detail.disp\\_program\\_facility?p\\_registry\\_id=110070701316](https://ofmpub.epa.gov/frs_public2/fii_query_detail.disp_program_facility?p_registry_id=110070701316)  
Program Acronyms:  
EGRID:58012

[183](#)    4 of 6    **WNW**    0.00 / 0.00    4.71 / -6    **IKEA TAMPA**    **UST**  
**1103 N 22ND ST A**



Map Key	Number of Records	Direction	Distance (mi/ft)	Elev/Diff (ft)	Site	DB
---------	-------------------	-----------	------------------	----------------	------	----

TAMPA FL 33605

<b>Facility ID:</b>	9045667	<b>County:</b>	HILLSBOROUGH
<b>Facility Status:</b>	OPEN	<b>Lat/Long Method:</b>	UNVR
<b>Facility Type:</b>	C	<b>Lat DD:</b>	27
<b>Type Desc:</b>	Fuel user/Non-retail	<b>Lat MM:</b>	57
<b>Facility Phone:</b>	8136234042	<b>Lat SS:</b>	30
<b>Dep Co:</b>	C	<b>Long DD:</b>	82
<b>Owner ID:</b>	82323	<b>Long MM:</b>	26
<b>Owner Phone:</b>	8136234042	<b>Long SS:</b>	0
<b>Owner:</b>	IKEA US RETAIL		
<b>Owner Address1:</b>	420 ALAN WOOD RD		
<b>Owner Address2:</b>			
<b>Owner City:</b>	CONSHOHOCKEN		
<b>Owner State:</b>	PA		
<b>Owner Zip 5:</b>	19428		
<b>Contact:</b>	JOHN ROBINSON		
<b>Source:</b>	Tank Facility - All Locations and Tank Information; Tank Facility - All Locations and Owner Information		
<b>Oculus Docs Inventory URL:</b>	<a href="https://erisservice7.ecologeris.com/ErisExt/flo/ocure.ashx?ID=9045667&amp;CAT=11">https://erisservice7.ecologeris.com/ErisExt/flo/ocure.ashx?ID=9045667&amp;CAT=11</a>		
<b>Information Portal Fac URL:</b>	<a href="http://prodenv.dep.state.fl.us/DepNexus/public/facilitysearch?pagination=true&amp;facility.id=9045667">http://prodenv.dep.state.fl.us/DepNexus/public/facilitysearch?pagination=true&amp;facility.id=9045667</a>		
<b>Information Portal Doc URL:</b>	<a href="http://prodenv.dep.state.fl.us/DepNexus/public/electronic-documents/9045667/facility!search">http://prodenv.dep.state.fl.us/DepNexus/public/electronic-documents/9045667/facility!search</a>		

Tank Information

<b>Tank ID:</b>	1	<b>Capacity:</b>	888
<b>Tank Status:</b>	B - REMOVED FROM SITE	<b>Substance:</b>	Y - Unknown/Not Reported
<b>Status Date:</b>	31-DEC-1989	<b>Placement:</b>	UNDERGROUND
<b>Installation Date:</b>		<b>Tank Vessel Indic:</b>	TANK
<b>Tank Desc:</b>			

Tank Information

<b>Tank ID:</b>	5	<b>Capacity:</b>	2000
<b>Tank Status:</b>	B - REMOVED FROM SITE	<b>Substance:</b>	Y - Unknown/Not Reported
<b>Status Date:</b>	14-FEB-2008	<b>Placement:</b>	UNDERGROUND
<b>Installation Date:</b>		<b>Tank Vessel Indic:</b>	TANK
<b>Tank Desc:</b>			

Tank Information

<b>Tank ID:</b>	3	<b>Capacity:</b>	888
<b>Tank Status:</b>	B - REMOVED FROM SITE	<b>Substance:</b>	Y - Unknown/Not Reported
<b>Status Date:</b>	31-JAN-1990	<b>Placement:</b>	UNDERGROUND
<b>Installation Date:</b>		<b>Tank Vessel Indic:</b>	TANK
<b>Tank Desc:</b>			

Tank Information

<b>Tank ID:</b>	2	<b>Capacity:</b>	1000
-----------------	---	------------------	------

Map Key	Number of Records	Direction	Distance (mi/ft)	Elev/Diff (ft)	Site	DB
---------	-------------------	-----------	------------------	----------------	------	----

<b>Tank Status:</b>	B - REMOVED FROM SITE	<b>Substance:</b>	D - Vehicular Diesel
<b>Status Date:</b>	31-JAN-1990	<b>Placement:</b>	UNDERGROUND
<b>Installation Date:</b>		<b>Tank Vessel Indic:</b>	TANK
<b>Tank Desc:</b>			

**Tank Information**

<b>Tank ID:</b>	4	<b>Capacity:</b>	2000
<b>Tank Status:</b>	B - REMOVED FROM SITE	<b>Substance:</b>	Y - Unknown/Not Reported
<b>Status Date:</b>	14-FEB-2008	<b>Placement:</b>	UNDERGROUND
<b>Installation Date:</b>		<b>Tank Vessel Indic:</b>	TANK
<b>Tank Desc:</b>			

<a href="#">183</a>	5 of 6	WNW	0.00 / 0.00	4.71 / -6	IKEA TAMPA 1103 N 22ND ST A TAMPA FL 33605	STCS
---------------------	--------	-----	-------------	-----------	--	------

<b>Facility ID:</b>	9045667	<b>Zip5 (Open Data):</b>	33605
<b>Type:</b>	C - Fuel User/Non-Retail	<b>CountyID(OpenData):</b>	29
<b>Status:</b>	Open	<b>County (Open Data):</b>	HILLSBOROUGH
<b>County:</b>	HILLSBOROUGH	<b>Contam (Map):</b>	
<b>Fac Stat(OpenData):</b>	OPEN	<b>Fac Type (Map):</b>	Fuel user/Non-retail
<b>Fac Code(OpenData):</b>	C	<b>Fac Stat (Map):</b>	OPEN
<b>Fac Type(OpenData):</b>	Fuel user/Non-retail	<b>Status (Map):</b>	REVIEWED
<b>Clnup Cd(OpenData):</b>	CMPL	<b>City (Map):</b>	TAMPA
<b>Clnup Dt(OpenData):</b>	2006/08/01 18:39:43+00	<b>County (Map):</b>	29
<b>Status (Open Data):</b>	REVIEWED	<b>Zip5 (Map):</b>	33605
<b>City (Open Data):</b>	TAMPA	<b>Zip4 (Map):</b>	6071
<b>Fac Name(Open Data):</b>	IKEA TAMPA		
<b>Address (Open Data):</b>	1103 N 22ND ST A		
<b>Fac Cleanup Stat(Open Data):</b>	COMPLETED		
<b>Name (Map):</b>	IKEA TAMPA		
<b>Address (Map):</b>	1103 N 22ND ST A		

**FDEP Storage Tank Monitoring Open Data Details**

<b>Object ID:</b>	33406	<b>Map Src:</b>	2004 DOQQs
<b>X:</b>	-82.4309844218185	<b>Map Scale:</b>	4020
<b>Y:</b>	27.9538971464235	<b>Elevation:</b>	
<b>Regulated:</b>	YES	<b>EI Datum:</b>	
<b>Col Meth:</b>	DPHO	<b>EI Resolut:</b>	
<b>Col Name:</b>	MURLEY_A	<b>EI Units:</b>	
<b>Col Date:</b>	2011/05/13 15:50:23+00	<b>ALB East:</b>	554064.73
<b>Col Prog:</b>	TANKS-PETROLEUM CONTAMINATION	<b>ALB North:</b>	439655.29
<b>Ver Meth:</b>	DPHO	<b>Loc ID:</b>	34210
<b>Ver Name:</b>	MURLEY_A	<b>Lat DD:</b>	27
<b>Ver Prog:</b>	TANKS-PETROLEUM CONTAMINATION	<b>Lat MM:</b>	57
<b>Ver Date:</b>	2011/05/13 15:50:23+00	<b>Lat SS:</b>	
<b>OOIC:</b>	FACILITY	<b>Long DD:</b>	82
<b>Rel Feat:</b>	APPRX	<b>Long MM:</b>	25
<b>Datum:</b>	HARN	<b>Long SS:</b>	

<i>Map Key</i>	<i>Number of Records</i>	<i>Direction</i>	<i>Distance (mi/ft)</i>	<i>Elev/Diff (ft)</i>	<i>Site</i>	<i>DB</i>
<b>Coord Acc:</b>	4					
<b>Col Aff:</b>		HILLSBOROUGH COUNTY				
<b>Ver Aff:</b>		HILLSBOROUGH COUNTY				
<b>Direct:</b>						
<b>Documents:</b>		<a href="https://prodenv.dep.state.fl.us/DepNexus/public/electronic-documents/9045667/gis-facility!search">https://prodenv.dep.state.fl.us/DepNexus/public/electronic-documents/9045667/gis-facility!search</a>				

**FDEP Open Data - Storage Tank Contamination Monitoring (STCM)**

<b>Loc ID:</b>	34210	<b>Rel Feat:</b>	APPRX
<b>Site Type:</b>	Fuel user/Non-retail	<b>El Datum:</b>	
<b>Contam Ind:</b>		<b>El Resolut:</b>	
<b>Phone:</b>	8136234042	<b>El Units:</b>	
<b>Operator:</b>	ANTON BUTAKOV	<b>Map Src:</b>	2004 DOQQs
<b>Next action:</b>	PLACARD 14-OCT-2022	<b>Map Scale:</b>	4020
<b>Fin Respon:</b>		<b>Coord Acc:</b>	4
<b>Office:</b>	SWD	<b>Alb East:</b>	554064.73
<b>OOIC:</b>	FACILITY	<b>Alb North:</b>	439655.290000000004
<b>Col Meth:</b>	DPHO	<b>Datum:</b>	HARN
<b>Col Name:</b>	MURLEY_A	<b>Elevation:</b>	
<b>Col Date:</b>	5/13/2011	<b>Lat DD:</b>	27
<b>Col Prog:</b>	TANKS-PETROLEUM CONTAMINATION	<b>Lat MM:</b>	57
<b>Ver Meth:</b>	DPHO	<b>Lat SS:</b>	
<b>Ver Name:</b>	MURLEY_A	<b>Long DD:</b>	82
<b>Ver Prog:</b>	TANKS-PETROLEUM CONTAMINATION	<b>Long MM:</b>	25
<b>Ver Date:</b>	5/13/2011	<b>Long SS:</b>	
<b>Object ID:</b>	34210		
<b>Col Aff:</b>	HILLSBOROUGH COUNTY		
<b>Ver Aff:</b>	HILLSBOROUGH COUNTY		
<b>Documents:</b>	<a href="https://prodenv.dep.state.fl.us/DepNexus/public/electronic-documents/9045667/gis-facility!search">https://prodenv.dep.state.fl.us/DepNexus/public/electronic-documents/9045667/gis-facility!search</a>		

**FDEP - Storage Tank Contamination Monitoring (STCM) Details**

<b>Name:</b>	Ikea Tampa 1103 N 22nd St A Tampa, FL 33605- 6071
<b>LL Method:</b>	DPHO - Unverified
<b>Account Owner:</b>	Ikea Us Retail
<b>Contact:</b>	Anton Butakov
<b>Phone:</b>	813-623-4042
<b>District:</b>	SWD
<b>County 1:</b>	29 - Hillsborough
<b>Latitude:</b>	27:57:14.0111
<b>Longitude:</b>	82:25:51.5317

**FDEP - Registered Tanks from Storage Tank Contamination Monitoring (STCM) Details**

<b>Tank No:</b>	2
<b>Size:</b>	1000
<b>Content:</b>	Vehicular Diesel
<b>Installed:</b>	

Map Key	Number of Records	Direction	Distance (mi/ft)	Elev/Diff (ft)	Site	DB
---------	-------------------	-----------	------------------	----------------	------	----

**Placement:** UNDER  
**Status:** Removed from Site  
**Construction:**  
**Piping:**  
**Monitoring:**

**FDEP - Registered Tanks from Storage Tank Contamination Monitoring (STCM) Details**

**Tank No:** 4  
**Size:** 2000  
**Content:** Unknown/Not Reported  
**Installed:**  
**Placement:** UNDER  
**Status:** Removed from Site  
**Construction:**  
**Piping:**  
**Monitoring:**

**FDEP - Registered Tanks from Storage Tank Contamination Monitoring (STCM) Details**

**Tank No:** 6  
**Size:** 800  
**Content:** Emerg Generator Diesel  
**Installed:** 04/01/2009  
**Placement:** ABOVE  
**Status:** In Service  
**Construction:** C - Steel  
I - Double Wall  
M - Spill Containment Bucket  
P - Level Gauges/Alarms  
**Piping:** A - Abv, No Soil Contact  
I - Suction Piping System  
Z - Dep Approved Piping  
**Monitoring:** 1 - Continuous Electronic Sensing  
F - Monitor Dbl Wall Tank Space  
Q - Visual Inspection Of Asts

**FDEP - Registered Tanks from Storage Tank Contamination Monitoring (STCM) Details**

**Tank No:** 1  
**Size:** 888  
**Content:** Unknown/Not Reported  
**Installed:**  
**Placement:** UNDER  
**Status:** Removed from Site  
**Construction:**  
**Piping:**  
**Monitoring:**

**FDEP - Registered Tanks from Storage Tank Contamination Monitoring (STCM) Details**

Map Key	Number of Records	Direction	Distance (mi/ft)	Elev/Diff (ft)	Site	DB
Tank No:		5				
Size:		2000				
Content:		Unknown/Not Reported				
Installed:						
Placement:		UNDER				
Status:		Removed from Site				
Construction:						
Piping:						
Monitoring:						

**FDEP - Registered Tanks from Storage Tank Contamination Monitoring (STCM) Details**

Tank No:	3
Size:	888
Content:	Unknown/Not Reported
Installed:	
Placement:	UNDER
Status:	Removed from Site
Construction:	
Piping:	
Monitoring:	

<a href="#">183</a>	6 of 6	WNW	0.00 / 0.00	4.71 / -6	IKEA TAMPA 1103 N 22ND ST A TAMPA FL	DWM CONTAM
---------------------	--------	-----	-------------	-----------	--	------------

<b>Program Area:</b>		<b>Method:</b>	
<b>Site ID:</b>	9045667	<b>Datum:</b>	
<b>District:</b>	SWD	<b>Related Party ID:</b>	
<b>Site Status:</b>		<b>Primary RP Role:</b>	
<b>Facility ID:</b>		<b>RP Begin Date:</b>	
<b>Section:</b>		<b>RP Address1:</b>	
<b>Township:</b>		<b>RP Address2:</b>	
<b>County:</b>	Hillsborough	<b>RP City:</b>	
<b>Range:</b>		<b>RP State:</b>	
<b>Facility Type:</b>		<b>RP Zip5:</b>	
<b>Rank:</b>		<b>RP Zip4:</b>	
<b>Operator:</b>		<b>RP Phone:</b>	
<b>Phone:</b>		<b>RP Extension:</b>	
<b>Name Changed:</b>		<b>Rp Bad Addr Ind:</b>	
<b>Addr Changed:</b>		<b>RP Name:</b>	
<b>Contact:</b>			
<b>Facility Type:</b>	C - Fuel user/Non-retail		

**Program Details**

<b>Facility Status:</b>		<b>Staff Assigned:</b>	
<b>Offsite Contam:</b>		<b>Priority:</b>	
<b>Priority Score:</b>		<b>Score Effective Dt:</b>	
<b>Project Coordinato:</b>		<b>Score When Ranked:</b>	
<b>Program Eligible:</b>		<b>District:</b>	

Map Key	Number of Records	Direction	Distance (mi/ft)	Elev/Diff (ft)	Site	DB
<b>Ineligible:</b>				<b>Datum:</b>	0	
<b>Program Area:</b>	PETROLEUM			<b>Method:</b>	UNVR	
<b>Site Manager:</b>	-			<b>Lat DD:</b>	27	
<b>Discharge Date:</b>	12/18/1989			<b>Lat MM:</b>	57	
<b>Discharge Eligibil:</b>	I			<b>Lat SS:</b>		
<b>Eligibility Progm:</b>	-			<b>Long DD:</b>	82	
<b>Cleanup Status:</b>	CLOSED-STCM			<b>Long MM:</b>	26	
<b>Closure Type:</b>	NFA			<b>Long SS:</b>	0	
<b>Closure Date:</b>	06/14/1991					

<a href="#">184</a>	1 of 1	W	0.00 / 0.00	7.50 / -4	SPARTAN OIL COMPANY 2813 LONG ST YBOR CITY FL 33605-6239	RCRA VSQG
---------------------	--------	---	-------------	-----------	--	-----------

**EPA Handler ID:** FLTMP9203470  
**Gen Status Universe:** VSG  
**Contact Name:**  
**Contact Address:** US  
**Contact Phone No and Ext:**  
**Contact Email:**  
**Contact Country:** US  
**County Name:** HILLSBOROUGH  
**EPA Region:** 04  
**Land Type:** Other  
**Receive Date:** 19920324  
**Location Latitude:** 27.951494  
**Location Longitude:** -82.43374

**Violation/Evaluation Summary**

**Note:** NO RECORDS: As of Sep 2022, there are no Compliance Monitoring and Enforcement (violation) records associated with this facility (EPA ID).

**Handler Summary**

**Importer Activity:** No  
**Mixed Waste Generator:** No  
**Transporter Activity:** No  
**Transfer Facility:** No  
**Onsite Burner Exemption:** No  
**Furnace Exemption:** No  
**Underground Injection Activity:** No  
**Commercial TSD:** No  
**Used Oil Transporter:** No  
**Used Oil Transfer Facility:** No  
**Used Oil Processor:** No  
**Used Oil Refiner:** No  
**Used Oil Burner:** No  
**Used Oil Market Burner:** No  
**Used Oil Spec Marketer:** No

Map Key	Number of Records	Direction	Distance (mi/ft)	Elev/Diff (ft)	Site	DB
---------	-------------------	-----------	------------------	----------------	------	----

**Hazardous Waste Handler Details**

Sequence No: 199203  
 Receive Date: 19920324  
 Handler Name: SPARTAN OIL COMPANY  
 Federal Waste Generator Code: 3  
 Generator Code Description: Very Small Quantity Generator  
 Source Type: Emergency

<a href="#">185</a>	1 of 12	W	0.00 / 0.00	7.33 / -4	SPARTAN OIL 2815 LONG ST TAMPA FL 33605	FINDS/FRS
---------------------	---------	---	-------------	-----------	---	-----------

Registry ID: 110009069211  
 FIPS Code: 12057  
 HUC Code: 03100206  
 Site Type Name: STATIONARY  
 Location Description:  
 Supplemental Location:  
 Create Date: 01-MAR-00  
 Update Date: 05-JUL-16  
 Interest Types: CESQG, ICIS-NPDES NON-MAJOR, STATE MASTER, STORM WATER INDUSTRIAL, TRI REPORTER  
 SIC Codes: 5171  
 SIC Code Descriptions: PETROLEUM BULK STATIONS AND TERMINALS  
 NAICS Codes: 424710, 424720  
 NAICS Code Descriptions: PETROLEUM AND PETROLEUM PRODUCTS MERCHANT WHOLESALERS (EXCEPT BULK STATIONS AND TERMINALS), PETROLEUM BULK STATIONS AND TERMINALS.  
 Conveyor: FRS-GEOCODE  
 Federal Facility Code:  
 Federal Agency Name:  
 Tribal Land Code:  
 Tribal Land Name:  
 Congressional Dist No: 11  
 Census Block Code: 120570053021028  
 EPA Region Code: 04  
 County Name: HILLS  
 US/Mexico Border Ind:  
 Latitude: 27.951492  
 Longitude: -82.433096  
 Reference Point: ENTRANCE POINT OF A FACILITY OR STATION  
 Coord Collection Method: ADDRESS MATCHING-HOUSE NUMBER  
 Accuracy Value: 50  
 Datum: NAD83  
 Source:  
 Facility Detail Rprt URL: [https://ofmpub.epa.gov/frs\\_public2/fii\\_query\\_detail.disp\\_program\\_facility?p\\_registry\\_id=110009069211](https://ofmpub.epa.gov/frs_public2/fii_query_detail.disp_program_facility?p_registry_id=110009069211)  
 Program Acronyms:

FDM:24968, FDM:67096, NPDES:FLG913387, NPDES:FLR05A351, RCRAINFO:FLTMP9203470, TRIS:33605PRTC2815L

<a href="#">185</a>	2 of 12	W	0.00 /	7.33 /	SPARTAN OIL	ICIS
---------------------	---------	---	--------	--------	-------------	------

Map Key	Number of Records	Direction	Distance (mi/ft)	Elev/Diff (ft)	Site	DB
			0.00	-4	2815 LONG ST TAMPA FL 33605	
<b>EPA Region:</b>	04				<b>Federal Fac ID:</b>	
<b>Registry ID:</b>	110009069211				<b>Tribal Land Code:</b>	
<b>Pgm Sys ID:</b>	FLG913387				<b>County:</b>	Hillsborough
<b>Pgm Sys Acnm:</b>	NPDES				<b>Latitude 83:</b>	27.951466
<b>Permit Type:</b>	General Permit Covered Facility				<b>Longitude 83:</b>	-82.428451

<a href="#">185</a>	3 of 12	W	0.00 / 0.00	7.33 / -4	SPARTAN OIL CO INC 2815 LONG ST TAMPA FL 33605	ICIS
<b>EPA Region:</b>	04				<b>Federal Fac ID:</b>	
<b>Registry ID:</b>	110009069211				<b>Tribal Land Code:</b>	
<b>Pgm Sys ID:</b>	FLR05A351				<b>County:</b>	Hillsborough
<b>Pgm Sys Acnm:</b>	NPDES				<b>Latitude 83:</b>	27.96
<b>Permit Type:</b>	General Permit Covered Facility				<b>Longitude 83:</b>	-82.427778

<a href="#">185</a>	4 of 12	W	0.00 / 0.00	7.33 / -4	FDOT PROPERTY CROSSTOWN CONNECTOR #8 2815 LONG ST TAMPA FL 33605	LST
<b>Facility ID:</b>	8509056			<b>Datum:</b>	0	
<b>Facility Status:</b>	CLOSED			<b>Lat DD:</b>	27	
<b>Facility Type:</b>	D - Bulk Storage Facility			<b>Lat MM:</b>	57	
<b>Score:</b>	6			<b>Lat SS:</b>	4.7882	
<b>Score Effective Date:</b>	05/25/2010			<b>Long DD:</b>	82	
<b>Score when Ranked:</b>	10			<b>Long MM:</b>	25	
<b>Rank:</b>	8533			<b>Long SS:</b>	36.8499	
<b>Operator:</b>	DENNIS BACON			<b>Facility T (Map):</b>	Bulk Storage Facility	
<b>Prim Related Party:</b>	7318			<b>Facility S (Map):</b>	CLOSED	
<b>Primary RP Role:</b>	ACCOUNT OWNER			<b>County (Map):</b>	HILLSBOROUGH	
<b>RP Begin Date:</b>	02/04/2009			<b>Collection (Map):</b>	DPHO	
<b>Phone:</b>	(813)247-3417			<b>Collector (Map):</b>	RICCI_L	
<b>Name Changed:</b>	02/04/2009			<b>Collecti 1 (Map):</b>	4/21/2003	
<b>Address Changed:</b>				<b>Datum (Map):</b>	HARN	
<b>Section:</b>	020			<b>Rel Feat (Map):</b>	CENTR	
<b>Township:</b>	029			<b>Geometry (Map):</b>		
<b>Range:</b>	019			<b>Lat DD (Map):</b>	27	
<b>District:</b>	SWD			<b>Lat MM (Map):</b>	57	
<b>County:</b>	HILLSBOROUGH			<b>Lat SS (Map):</b>		
<b>County No:</b>	29			<b>Long DD (Map):</b>	82	
<b>Feature:</b>				<b>Long MM (Map):</b>	25	
<b>Method:</b>	AGPS			<b>Long SS (Map):</b>		
<b>RP Name:</b>	FL DEPT OF TRANSPORTATION					
<b>RP Address1:</b>	11201 MALCOMB MCKINLEY AVE MS7-700					
<b>RP Address2:</b>						
<b>RP City:</b>	TAMPA					
<b>RP State:</b>	FL					
<b>RP Zip5:</b>	33612					
<b>RP Zip4:</b>						
<b>Contact:</b>	ROBERT GONZALEZ					



<b>Map Key</b>	<b>Number of Records</b>	<b>Direction</b>	<b>Distance (mi/ft)</b>	<b>Elev/Diff (ft)</b>	<b>Site</b>	<b>DB</b>
<b>RP Phone:</b>		(813)975-8000				
<b>RP Phone Ext.:</b>						
<b>RP Bad Addr Ind:</b>		No				
<b>Facility Name (Map):</b>		FDOT PROPERTY CROSSTOWN CONNECTOR #8				
<b>Address (Map):</b>		2815 LONG ST				
<b>City (Map):</b>		TAMPA				
<b>Zip5 (Map):</b>		33605				
<b>Document L (Map):</b>		https://prodenv.dep.state.fl.us/DepNexus/public/electronic-documents/8509056/facility!search				
<b>Oculus Docs Inventory:</b>		https://eriservice7.ecologeris.com/ErisExt/flo/ocure.ashx?ID=8509056&CAT=11				
<b>Information Portal Fac URL:</b>		http://prodenv.dep.state.fl.us/DepNexus/public/facilitysearch?pagination=true&facility.id=8509056				
<b>Information Portal Doc URL:</b>		http://prodenv.dep.state.fl.us/DepNexus/public/electronic-documents/8509056/facility!search				
<b>Source:</b>		DEP; Storage Tanks & Contamination Monitoring, Discharge Info.; FDEP Open Data, Petroleum Contamination Monitoring (PCTS) Discharges (Map)				

**Discharge Cleanup Summary**

<b>Discharge Date:</b>	11/12/2007
<b>Cleanup Required:</b>	R - CLEANUP REQUIRED
<b>Discharge Cleanup Status:</b>	NFA - NFA COMPLETE
<b>Discharge Cleanup Stat Date:</b>	04/27/2011
<b>Eligibility Indicator:</b>	I - INELIGIBLE
<b>Site Manager:</b>	HEINTZ_C
<b>Site Manager End Date:</b>	05/05/2011
<b>Tank Office:</b>	PCLP29 - HILLSBOROUGH ENVIRONMENTAL PROTECTION COMMISSION

**Contaminated Media**

<b>Contaminated Drinking Wells:</b>	
<b>Contaminated Mntring Wells:</b>	NO
<b>Contaminated Soil:</b>	YES
<b>Contaminated Surface Water:</b>	NO
<b>Contaminated Ground Water:</b>	NO
<b>Pollutant:</b>	J - Used Oil
<b>Other Description:</b>	
<b>Gallons Discharged:</b>	

**Task Info**

<b>SA Task ID:</b>	82110	<b>SR Soil Treatment:</b>	Yes
<b>SA Cleanup Resp:</b>	RP - RESPONSIBLE PARTY	<b>SR Other Treatment:</b>	
<b>SA Actual Cost:</b>		<b>SR Alt Proc Rec:</b>	
<b>SA Complete Date:</b>		<b>RAP Task ID:</b>	
<b>SA Payment Date:</b>		<b>RAP Clean Resp ID:</b>	-
<b>SR Task ID:</b>	82109	<b>RAP Actual Cost:</b>	
<b>SR Cleanup Resp:</b>	RP - RESPONSIBLE PARTY	<b>RAP Complete Date:</b>	
<b>SR Actual Cost:</b>		<b>RAP Payment Date:</b>	
<b>SR Complete Date:</b>		<b>RAP Last Ord Appr:</b>	
<b>SR Payment Date:</b>		<b>RA Task ID:</b>	84375
<b>SR Oral Date:</b>		<b>RA Cleanup Resp:</b>	RP - RESPONSIBLE PARTY
<b>SR Written Date:</b>	11-14-2007	<b>RA Yrs to Complete:</b>	0

<b>Map Key</b>	<b>Number of Records</b>	<b>Direction</b>	<b>Distance (mi/ft)</b>	<b>Elev/Diff (ft)</b>	<b>Site</b>	<b>DB</b>
----------------	--------------------------	------------------	-------------------------	-----------------------	-------------	-----------

<b>SR Soil Removal:</b>	Yes				<b>RA Actual Cost:</b>	
<b>SR Free Prod Rmvl:</b>	No				<b>Tank Office:</b>	PCLP29 - Hillsborough County
<b>SR Soil Ton Remove:</b>	43					
<b>SR Fund Elig Type:</b>		-				
<b>SA Fund Elig Type:</b>		-				
<b>RAP Fund Elig Type:</b>		-				
<b>RA Fund Elig Type:</b>		-				
<b>SR Alternate Procedure Status:</b>						
<b>SR Alt Procedure Status Dt:</b>						
<b>SR Alt Procedure Comment:</b>						
<b>SRC Action Type:</b>		NFA - NO FURTHER ACTION				
<b>SRC Submit Date:</b>		04-06-2011				
<b>SRC Review Date:</b>		04-07-2011				
<b>SRC Complete Status:</b>		A - APPROVED				
<b>SRC Comp Status Dt:</b>		04-07-2011				
<b>SRC Issue Date:</b>		04-27-2011				
<b>SRC Comments:</b>						

**Discharge Cleanup Summary**

<b>Discharge Date:</b>	10/21/1992
<b>Cleanup Required:</b>	R - CLEANUP REQUIRED
<b>Discharge Cleanup Status:</b>	RA - RA ONGOING
<b>Discharge Cleanup Stat Date:</b>	06/28/1994
<b>Eligibility Indicator:</b>	E - ELIGIBLE
<b>Site Manager:</b>	SHAH_SP
<b>Site Manager End Date:</b>	12/08/2021
<b>Tank Office:</b>	PCTM5 - PETROLEUM CLEANUP TEAM 5

**Contaminated Media**

<b>Contaminated Drinking Wells:</b>	
<b>Contaminated Mntring Wells:</b>	
<b>Contaminated Soil:</b>	
<b>Contaminated Surface Water:</b>	
<b>Contaminated Ground Water:</b>	
<b>Pollutant:</b>	K - Kerosene
<b>Other Description:</b>	
<b>Gallons Discharged:</b>	

**Contaminated Media**

<b>Contaminated Drinking Wells:</b>	
<b>Contaminated Mntring Wells:</b>	
<b>Contaminated Soil:</b>	
<b>Contaminated Surface Water:</b>	
<b>Contaminated Ground Water:</b>	
<b>Pollutant:</b>	M - Fuel Oil - Onsite Heat
<b>Other Description:</b>	
<b>Gallons Discharged:</b>	

**Contaminated Media**

Contaminated Drinking Wells:

Contaminated Mntring Wells:

Contaminated Soil:

Contaminated Surface Water:

Contaminated Ground Water:

Pollutant: P - Generic Gasoline

Other Description:

Gallons Discharged:

**Petroleum Cleanup Program Eligibility**

Cleanup Program: P - PETROLEUM LIABILITY AND RESTORATION INSURANCE PROGRAM

Eligibility Status: ELIGIBLE

**Task Info**

SA Task ID:	84378	SR Soil Treatment:	Yes
SA Cleanup Resp:	-	SR Other Treatment:	5800 GALS. PCW
SA Actual Cost:		SR Alt Proc Rec:	
SA Complete Date:		RAP Task ID:	
SA Payment Date:		RAP Clean Resp ID:	-
SR Task ID:	84374	RAP Actual Cost:	
SR Cleanup Resp:	-	RAP Complete Date:	
SR Actual Cost:		RAP Payment Date:	
SR Complete Date:		RAP Last Ord Appr:	
SR Payment Date:		RA Task ID:	84377
SR Oral Date:		RA Cleanup Resp:	-
SR Written Date:	04-07-2009	RA Yrs to Complete:	
SR Soil Removal:	Yes	RA Actual Cost:	
SR Free Prod Rmvl:	No	Tank Office:	PCLP29 - Hillsborough County
SR Soil Ton Remove:	2115		
SR Fund Elig Type:	-		
SA Fund Elig Type:	-		
RAP Fund Elig Type:	-		
RA Fund Elig Type:	-		
SR Alternate Procedure Status:			
SR Alt Procedure Status Dt:			
SR Alt Procedure Comment:			
SRC Action Type:	-		
SRC Submit Date:			
SRC Review Date:			
SRC Complete Status:	-		
SRC Comp Status Dt:			
SRC Issue Date:			
SRC Comments:			

Map Key	Number of Records	Direction	Distance (mi/ft)	Elev/Diff (ft)	Site	DB
---------	-------------------	-----------	------------------	----------------	------	----

**Petroleum Cleanup Funding Cap Encumbrance to Date**

**FCFS:** \$36,483.59  
**LPSPASM:** \$0.00  
**SPASM:** \$0.00  
**NPDES:** \$0.00  
**Utility 1 Time Payments:** \$0.00  
**All Wo Ta Co Pos Encumbered:** \$27,664.03  
**Wo Ta Co Pos Exclu from Cap:** \$0.00  
**Ttl Amnt Encumbered to Date:** \$64,147.62  
**Ttl Amnt Encumbered Towar:** \$64,147.62

**Petroleum Cleanup PCT Facility Score**

**Related Party ID:** 7318  
**RP Contact:** ROBERT GONZALEZ  
**Facility Cleanup Status:** ONGO - ONGOING  
**Bad Address Indicator:** N

**Contract**

**Contractor:** APTIM ENVIRONMENTAL & INFRASTRUCTURE, LLC  
**Score:** 6  
**Facility Name:** FDOT PROPERTY CROSSTOWN CONNECTOR #8  
**Address:** 2815 LONG ST  
**City:** TAMPA  
**ZIP:** 33605  
**District:** SWD  
**County ID:** 29  
**County:** HILLSBOROUGH

**Discharge Info (Map)**

<b>Discharge:</b> 58268	<b>Eligibility:</b> INELIGIBLE
<b>Discharge 1:</b> 12-Nov-2007	<b>Eligibility 1:</b>
<b>Discharge 2:</b> 6	<b>Report Pha:</b> COMPLETED
<b>Discharge 3:</b> NFA	<b>Report Sub:</b> COMPLETED
<b>General Cl:</b> CLOSURE	<b>Report S 1:</b> 27-Apr-2011
<b>Disch Clea:</b> 27-Apr-2011	<b>Staff Assi:</b>
<b>Tank Offic:</b> HILLSBOROUGH ENVIRONMENTAL PROTECTION COMMISSION	

**Discharge Info (Map)**

<b>Discharge:</b> 19873	<b>Eligibility:</b> ELIGIBLE
<b>Discharge 1:</b> 21-Oct-1992	<b>Eligibility 1:</b> PLIRP
<b>Discharge 2:</b> 6	<b>Report Pha:</b> SA
<b>Discharge 3:</b> RA	<b>Report Sub:</b> LSSI
<b>General Cl:</b> WORK UNDERWAY	<b>Report S 1:</b> 24-Feb-2021
<b>Disch Clea:</b> 28-Jun-1994	<b>Staff Assi:</b>

<i>Map Key</i>	<i>Number of Records</i>	<i>Direction</i>	<i>Distance (mi/ft)</i>	<i>Elev/Diff (ft)</i>	<i>Site</i>	<i>DB</i>
----------------	--------------------------	------------------	-------------------------	-----------------------	-------------	-----------

*Tank Offic:* PETROLEUM CLEANUP TEAM 5

*Open Discharges*

*Program:* PLIRP  
*Eligibility:* ELIGIBLE  
*Elig Letter Sent:* 01/27/1993  
*Discharge Date:* 10/21/1992  
*Score:* 6  
*Facility:* FDOT PROPERTY CROSSTOWN CONNECTOR #8  
*Address:* 2815 LONG ST  
*City:* TAMPA  
*State:* FL  
*Zip:* 33605  
*County ID:* 29  
*County:* HILLSBOROUGH

*AST UST Discharges*

<i>Dep Co:</i>	P	<i>Long SS:</i>	38
<i>CU Req:</i>	R	<i>CU Stat:</i>	
<i>Score:</i>	00006	<i>Stat Desc:</i>	NFA COMPLETE
<i>Descrip:</i>	CLEANUP REQUIRED	<i>Fac Name:</i>	FDOT PROPERTY CROSSTOWN CONNECTOR #8
<i>Discharge Date:</i>	12-NOV-07	<i>Fac Type:</i>	D
<i>Score Date:</i>	25-MAY-2010	<i>Type Desc:</i>	Bulk Storage Facility
<i>Stat Date:</i>	27-APR-2011	<i>Fac Addr:</i>	2815 LONG ST
<i>LL Meth:</i>	AGPS	<i>Fac City:</i>	TAMPA
<i>Lat DD:</i>	27	<i>Fac Zip:</i>	33605
<i>Lat MM:</i>	57	<i>County:</i>	29
<i>Lat SS:</i>	5	<i>Fac State:</i>	CLOSED
<i>Long DD:</i>	82	<i>Fac Phone:</i>	8132473417
<i>Long MM:</i>	25		
<i>Prg Dsec:</i>			

*AST UST Discharges*

<i>Dep Co:</i>	P	<i>Long SS:</i>	38
<i>CU Req:</i>	R	<i>CU Stat:</i>	
<i>Score:</i>	00006	<i>Stat Desc:</i>	RA ONGOING
<i>Descrip:</i>	CLEANUP REQUIRED	<i>Fac Name:</i>	FDOT PROPERTY CROSSTOWN CONNECTOR #8
<i>Discharge Date:</i>	21-OCT-92	<i>Fac Type:</i>	D
<i>Score Date:</i>	25-MAY-2010	<i>Type Desc:</i>	Bulk Storage Facility
<i>Stat Date:</i>	28-JUN-1994	<i>Fac Addr:</i>	2815 LONG ST
<i>LL Meth:</i>	AGPS	<i>Fac City:</i>	TAMPA
<i>Lat DD:</i>	27	<i>Fac Zip:</i>	33605
<i>Lat MM:</i>	57	<i>County:</i>	29
<i>Lat SS:</i>	5	<i>Fac State:</i>	CLOSED
<i>Long DD:</i>	82	<i>Fac Phone:</i>	8132473417

<b>Map Key</b>	<b>Number of Records</b>	<b>Direction</b>	<b>Distance (mi/ft)</b>	<b>Elev/Diff (ft)</b>	<b>Site</b>	<b>DB</b>
----------------	--------------------------	------------------	-------------------------	-----------------------	-------------	-----------

Long MM: 25

Prg Dsec: PETROLEUM LIABILITY AND RESTORATION INSURANCE PROGRAM

**Leaking AST Facilities**

**Placement:** AST UST  
**Substance:** New/Lube Oil  
**Gallons:** 1000  
**Facility Name:** FDOT PROPERTY CROSSTOWN CONNECTOR #8  
**Facility Address:** 2815 LONG ST  
**City:** TAMPA  
**State:** FL  
**Zip:** 33605  
**County ID:** 29  
**County:** HILLSBOROUGH  
**Latitude:** 27°57'5"  
**Longitude:** 82°25'38"

**Leaking AST Facilities**

**Placement:** AST UST  
**Substance:** New/Lube Oil  
**Gallons:** 10000  
**Facility Name:** FDOT PROPERTY CROSSTOWN CONNECTOR #8  
**Facility Address:** 2815 LONG ST  
**City:** TAMPA  
**State:** FL  
**Zip:** 33605  
**County ID:** 29  
**County:** HILLSBOROUGH  
**Latitude:** 27°57'5"  
**Longitude:** 82°25'38"

**Leaking AST Facilities**

**Placement:** AST UST  
**Substance:** Waste Oil  
**Gallons:** 1000  
**Facility Name:** FDOT PROPERTY CROSSTOWN CONNECTOR #8  
**Facility Address:** 2815 LONG ST  
**City:** TAMPA  
**State:** FL  
**Zip:** 33605  
**County ID:** 29  
**County:** HILLSBOROUGH  
**Latitude:** 27°57'5"  
**Longitude:** 82°25'38"

**Leaking AST Facilities**

<b>Map Key</b>	<b>Number of Records</b>	<b>Direction</b>	<b>Distance (mi/ft)</b>	<b>Elev/Diff (ft)</b>	<b>Site</b>	<b>DB</b>
----------------	--------------------------	------------------	-------------------------	-----------------------	-------------	-----------

**Placement:** AST UST  
**Substance:** Vehicular Diesel  
**Gallons:** 70000  
**Facility Name:** FDOT PROPERTY CROSSTOWN CONNECTOR #8  
**Facility Address:** 2815 LONG ST  
**City:** TAMPA  
**State:** FL  
**Zip:** 33605  
**County ID:** 29  
**County:** HILLSBOROUGH  
**Latitude:** 27°57'5"  
**Longitude:** 82°25'38"

**Eligible Discharges**

**Program:** PLIRP  
**Current Status:** WAITING  
**Discharge Date:** 10/21/1992  
**Score:** 6  
**Facility:** FDOT PROPERTY CROSSTOWN CONNECTOR #8  
**Address:** 2815 LONG ST  
**City:** TAMPA  
**Zip:** 33605  
**County:** HILLSBOROUGH  
**Owner:** FL DEPT OF TRANSPORTATION  
**Owner Address:** 11201 MALCOMB MCKINLEY AVE MS7-700  
**Owner City:** TAMPA  
**Owner State:** FL  
**Owner Zip:** 33612  
**Owner Phone:** (813)975-8000  
**Owner Email:**

**Ineligible Discharges**

**Discharge Date:** 11/12/2007  
**Score:** 6  
**Current Status:** CLOSED  
**Facility:** FDOT PROPERTY CROSSTOWN CONNECTOR #8  
**Address:** 2815 LONG ST  
**City:** TAMPA  
**Zip:** 33605  
**County:** HILLSBOROUGH  
**Owner:** FL DEPT OF TRANSPORTATION  
**Owner Address:** 11201 MALCOMB MCKINLEY AVE MS7-700  
**Owner City:** TAMPA  
**Owner State:** FL  
**Owner Zip:** 33612  
**Owner Phone:** (813)975-8000  
**Owner Email:**

Map Key	Number of Records	Direction	Distance (mi/ft)	Elev/Diff (ft)	Site	DB
<a href="#">185</a>	5 of 12	W	0.00 / 0.00	7.33 / -4	FORMER SPARTAN OIL CO 2815 LONG ST TAMPA FL 33605	WELL SURVEILLANC
<b>Facility ID:</b>	8509056			<b>County:</b>	HILLSBOROUGH	
<b>Project ID:</b>	SUPER			<b>Longitude:</b>	-82.42687	
<b>Req No:</b>				<b>Latitude:</b>	27.951312	
<b>Loc ID:</b>	178983			<b>GPS Date:</b>	5/25/2010 0:00:00	
<b>GPS ID:</b>	178983			<b>Datum:</b>	WS1984	
<b>Type:</b>	PETROLEUM			<b>Software:</b>		
<b>Insp CHD:</b>	DCEH			<b>Streetside:</b>		
<b>HAE:</b>				<b>Agency:</b>	DOH	
<b>Loc Method:</b>	DPHO - Georeferenced Aerial Photograph					
<b>Insp F Name:</b>	MICHAEL					
<b>Insp L Name:</b>	BERRY					
<b>Comment:</b>						

<a href="#">185</a>	6 of 12	W	0.00 / 0.00	7.33 / -4	FDOT PROPERTY CROSSTOWN CONNECTOR #8 2815 LONG ST TAMPA FL	DWM CONTAM
<b>Program Area:</b>				<b>Method:</b>		
<b>Site ID:</b>	8509056			<b>Datum:</b>		
<b>District:</b>	SWD			<b>Related Party ID:</b>		
<b>Site Status:</b>				<b>Primary RP Role:</b>		
<b>Facility ID:</b>				<b>RP Begin Date:</b>		
<b>Section:</b>				<b>RP Address1:</b>		
<b>Township:</b>				<b>RP Address2:</b>		
<b>County:</b>	Hillsborough			<b>RP City:</b>		
<b>Range:</b>				<b>RP State:</b>		
<b>Facility Type:</b>				<b>RP Zip5:</b>		
<b>Rank:</b>				<b>RP Zip4:</b>		
<b>Operator:</b>				<b>RP Phone:</b>		
<b>Phone:</b>				<b>RP Extension:</b>		
<b>Name Changed:</b>				<b>Rp Bad Addr Ind:</b>		
<b>Addr Changed:</b>				<b>RP Name:</b>		
<b>Contact:</b>						
<b>Facility Type:</b>	D - Bulk Storage Facility					

**Program Details**

<b>Facility Status:</b>		<b>Staff Assigned:</b>	
<b>Offsite Contam:</b>		<b>Priority:</b>	
<b>Priority Score:</b>		<b>Score Effective Dt:</b>	
<b>Project Coordinato:</b>		<b>Score When Ranked:</b>	
<b>Program Eligible:</b>		<b>District:</b>	
<b>Ineligible:</b>		<b>Datum:</b>	0
<b>Program Area:</b>	PETROLEUM	<b>Method:</b>	AGPS
<b>Site Manager:</b>	-	<b>Lat DD:</b>	27
<b>Discharge Date:</b>	10/21/1992	<b>Lat MM:</b>	57



Map Key	Number of Records	Direction	Distance (mi/ft)	Elev/Diff (ft)	Site	DB
Discharge Eligibil:	E				Lat SS:	
Eligibility Progm:	PLIRP				Long DD:	82
Cleanup Status:	ON HOLD-STCM				Long MM:	25
Closure Type:	-				Long SS:	38
Closure Date:	-					

### Program Details

Facility Status:		Staff Assigned:	
Offsite Contam:		Priority:	
Priority Score:		Score Effective Dt:	
Project Coordinato:		Score When Ranked:	
Program Eligible:		District:	
Ineligible:		Datum:	0
Program Area:	PETROLEUM	Method:	AGPS
Site Manager:	-	Lat DD:	27
Discharge Date:	11/12/2007	Lat MM:	57
Discharge Eligibil:	I	Lat SS:	
Eligibility Progm:	-	Long DD:	82
Cleanup Status:	CLOSED-STCM	Long MM:	25
Closure Type:	NFA	Long SS:	38
Closure Date:	04/27/2011		

[185](#) 7 of 12 W 0.00 / 0.00 7.33 / -4 SPARTAN OIL 2815 LONG ST TAMPA FL 33605 TRIS

TRI FD:	33605PRTC2815L	Pgm Sys ID (Map):	33605PRTC2815L
FRS_ID:	110009069211	Registry ID (Map):	110009069211
Facility Name:	SPARTAN OIL	Primary Name (Map):	SPARTAN OIL
Street Address:	2815 LONG ST	Location Addr (Map):	2815 LONG ST
City:	TAMPA	City Name (Map):	TAMPA
County:	HILLSBOROUGH	County Name (Map):	HILLS
State:	FL	State Code (Map):	FL
Zip:	33605	Postal Code (Map):	33605
Latitude:	27.951492	Latitude83 (Map):	27.951492
Longitude:	-82.433096	Longitude83 (Map):	-82.433096
BIA:		FIPS Code (Map):	12057
Tribe:			

Record Source(s): TRI Federal Download / Homeland Infrastructure Foundation-Level Data (HIFLD) Open Data Map

### MapServer Details

Interest Type:	TRI REPORTER	HUC8 Code:	03100206
Active Status:	ACTIVE	Accuracy Value:	50
Pgm Sys Acrnm:	TRIS	Collect Mth Desc:	ADDRESS MATCHING-HOUSE NUMBER
Pgm Report:	no data yet	Ref Point Desc:	ENTRANCE POINT OF A FACILITY OR STATION
Public Ind:	Y		

Fac URL: [https://ofmpub.epa.gov/frs\\_public2/fii\\_query\\_detail.disp\\_program\\_facility?p\\_registry\\_id=110009069211](https://ofmpub.epa.gov/frs_public2/fii_query_detail.disp_program_facility?p_registry_id=110009069211)

Map Key	Number of Records	Direction	Distance (mi/ft)	Elev/Diff (ft)	Site	DB
---------	-------------------	-----------	------------------	----------------	------	----

**2006 Details**

<b>TRI FD:</b>	33605PRTC2815L	<b>Water:</b>	0
<b>Industry Sector Code:</b>	999	<b>Landfills:</b>	0
<b>Federal Facility:</b>	NO	<b>RCRA C Landfill:</b>	0
<b>Cas No Compound ID:</b>	0001634044	<b>Other Landfills:</b>	0
<b>Classification:</b>	TRI	<b>Land Treatment:</b>	0
<b>Primary SIC:</b>		<b>Surface Impndmnt:</b>	0
<b>Primary NAICS:</b>	424720	<b>RCRA Surface IM:</b>	0
<b>Metal:</b>	NO	<b>Other Surface I:</b>	0
<b>Carcinogen:</b>	NO	<b>Other Disposal:</b>	0
<b>Fugitive Air:</b>	0	<b>On Site Release Tot:</b>	0
<b>Stack Air:</b>	0	<b>Off Site Release Tot:</b>	0
<b>Underground:</b>	0	<b>Off Site Recycled Tot:</b>	0
<b>Underground CL I:</b>	0	<b>Total Releases:</b>	0
<b>Underground C II-V:</b>	0		
<b>Chemical:</b>	Methyl tert-butyl ether		
<b>Industry Sector:</b>	Other		
<b>Parent Co Name:</b>	NAD83		
<b>Standard Parent Co Name:</b>			

**One Time Release:**

**CAS No:**

1634-04-4

**PFAS:**

NO

<b>TRI FD:</b>	33605PRTC2815L	<b>Water:</b>	0
<b>Industry Sector Code:</b>	999	<b>Landfills:</b>	0
<b>Federal Facility:</b>	NO	<b>RCRA C Landfill:</b>	0
<b>Cas No Compound ID:</b>	0000108883	<b>Other Landfills:</b>	0
<b>Classification:</b>	TRI	<b>Land Treatment:</b>	0
<b>Primary SIC:</b>		<b>Surface Impndmnt:</b>	0
<b>Primary NAICS:</b>	424720	<b>RCRA Surface IM:</b>	0
<b>Metal:</b>	NO	<b>Other Surface I:</b>	0
<b>Carcinogen:</b>	NO	<b>Other Disposal:</b>	0
<b>Fugitive Air:</b>	0	<b>On Site Release Tot:</b>	0
<b>Stack Air:</b>	0	<b>Off Site Release Tot:</b>	0
<b>Underground:</b>	0	<b>Off Site Recycled Tot:</b>	0
<b>Underground CL I:</b>	0	<b>Total Releases:</b>	0
<b>Underground C II-V:</b>	0		
<b>Chemical:</b>	Toluene		
<b>Industry Sector:</b>	Other		
<b>Parent Co Name:</b>	NAD83		
<b>Standard Parent Co Name:</b>			

**One Time Release:**

**CAS No:**

Map Key	Number of Records	Direction	Distance (mi/ft)	Elev/Diff (ft)	Site	DB
---------	-------------------	-----------	------------------	----------------	------	----

108-88-3

**PFAS:**

NO

<b>TRI FD:</b>	33605PRTC2815L	<b>Water:</b>	0
<b>Industry Sector Code:</b>	999	<b>Landfills:</b>	0
<b>Federal Facility:</b>	NO	<b>RCRA C Landfill:</b>	0
<b>Cas No Compound ID:</b>	0000100414	<b>Other Landfills:</b>	0
<b>Classification:</b>	TRI	<b>Land Treatment:</b>	0
<b>Primary SIC:</b>		<b>Surface Impndmnt:</b>	0
<b>Primary NAICS:</b>	424720	<b>RCRA Surface IM:</b>	0
<b>Metal:</b>	NO	<b>Other Surface I:</b>	0
<b>Carcinogen:</b>	YES	<b>Other Disposal:</b>	0
<b>Fugitive Air:</b>	0	<b>On Site Release Tot:</b>	0
<b>Stack Air:</b>	0	<b>Off Site Release Tot:</b>	0
<b>Underground:</b>	0	<b>Off Site Recycled Tot:</b>	0
<b>Underground CL I:</b>	0	<b>Total Releases:</b>	0
<b>Underground C II-V:</b>	0		
<b>Chemical:</b>	Ethylbenzene		
<b>Industry Sector:</b>	Other		
<b>Parent Co Name:</b>	NAD83		
<b>Standard Parent Co Name:</b>			

**One Time Release:**

**CAS No:**

100-41-4

**PFAS:**

NO

<b>TRI FD:</b>	33605PRTC2815L	<b>Water:</b>	0
<b>Industry Sector Code:</b>	999	<b>Landfills:</b>	0
<b>Federal Facility:</b>	NO	<b>RCRA C Landfill:</b>	0
<b>Cas No Compound ID:</b>	0000110543	<b>Other Landfills:</b>	0
<b>Classification:</b>	TRI	<b>Land Treatment:</b>	0
<b>Primary SIC:</b>		<b>Surface Impndmnt:</b>	0
<b>Primary NAICS:</b>	424720	<b>RCRA Surface IM:</b>	0
<b>Metal:</b>	NO	<b>Other Surface I:</b>	0
<b>Carcinogen:</b>	NO	<b>Other Disposal:</b>	0
<b>Fugitive Air:</b>	0	<b>On Site Release Tot:</b>	0
<b>Stack Air:</b>	0	<b>Off Site Release Tot:</b>	0
<b>Underground:</b>	0	<b>Off Site Recycled Tot:</b>	0
<b>Underground CL I:</b>	0	<b>Total Releases:</b>	0
<b>Underground C II-V:</b>	0		
<b>Chemical:</b>	n-Hexane		
<b>Industry Sector:</b>	Other		
<b>Parent Co Name:</b>	NAD83		

Map Key	Number of Records	Direction	Distance (mi/ft)	Elev/Diff (ft)	Site	DB
---------	-------------------	-----------	------------------	----------------	------	----

Standard Parent Co Name:

One Time Release:

CAS No:

110-54-3

PFAS:

NO

<b>TRI FD:</b>	33605PRTC2815L	<b>Water:</b>	0
<b>Industry Sector Code:</b>	999	<b>Landfills:</b>	0
<b>Federal Facility:</b>	NO	<b>RCRA C Landfill:</b>	0
<b>Cas No Compound ID:</b>	0001330207	<b>Other Landfills:</b>	0
<b>Classification:</b>	TRI	<b>Land Treatment:</b>	0
<b>Primary SIC:</b>		<b>Surface Impndmnt:</b>	0
<b>Primary NAICS:</b>	424720	<b>RCRA Surface IM:</b>	0
<b>Metal:</b>	NO	<b>Other Surface I:</b>	0
<b>Carcinogen:</b>	NO	<b>Other Disposal:</b>	0
<b>Fugitive Air:</b>	0	<b>On Site Release Tot:</b>	0
<b>Stack Air:</b>	0	<b>Off Site Release Tot:</b>	0
<b>Underground:</b>	0	<b>Off Site Recycled Tot:</b>	0
<b>Underground CL I:</b>	0	<b>Total Releases:</b>	0
<b>Underground C II-V:</b>	0		

**Chemical:** Xylene (mixed isomers)  
**Industry Sector:** Other  
**Parent Co Name:** NAD83  
**Standard Parent Co Name:**

One Time Release:

CAS No:

1330-20-7

PFAS:

NO

<b>TRI FD:</b>	33605PRTC2815L	<b>Water:</b>	0
<b>Industry Sector Code:</b>	999	<b>Landfills:</b>	0
<b>Federal Facility:</b>	NO	<b>RCRA C Landfill:</b>	0
<b>Cas No Compound ID:</b>	0000095636	<b>Other Landfills:</b>	0
<b>Classification:</b>	TRI	<b>Land Treatment:</b>	0
<b>Primary SIC:</b>		<b>Surface Impndmnt:</b>	0
<b>Primary NAICS:</b>	424720	<b>RCRA Surface IM:</b>	0
<b>Metal:</b>	NO	<b>Other Surface I:</b>	0
<b>Carcinogen:</b>	NO	<b>Other Disposal:</b>	0
<b>Fugitive Air:</b>	0	<b>On Site Release Tot:</b>	0
<b>Stack Air:</b>	0	<b>Off Site Release Tot:</b>	0
<b>Underground:</b>	0	<b>Off Site Recycled Tot:</b>	0
<b>Underground CL I:</b>	0	<b>Total Releases:</b>	0

Underground C II-V: 0

Chemical: 1,2,4-Trimethylbenzene  
 Industry Sector: Other  
 Parent Co Name: NAD83  
 Standard Parent Co Name:

One Time Release:

CAS No:

95-63-6

PFAS:

NO

TRI FD: 33605PRTC2815L

Industry Sector Code: 999

Federal Facility: NO

Cas No Compound ID: 0000071432

Classification: TRI

Primary SIC:

Primary NAICS: 424720

Metal: NO

Carcinogen: YES

Fugitive Air: 0

Stack Air: 0

Underground: 0

Underground CL I: 0

Underground C II-V: 0

Chemical: Benzene

Industry Sector: Other

Parent Co Name: NAD83

Standard Parent Co Name:

One Time Release:

CAS No:

71-43-2

PFAS:

NO

**2007 Details**

TRI FD: 33605PRTC2815L

Industry Sector Code: 999

Federal Facility: NO

Cas No Compound ID: 0001634044

Classification: TRI

Primary SIC:

Water: 0

Landfills: 0

RCRA C Landfill: 0

Other Landfills: 0

Land Treatment: 0

Surface Impdmnt: 0

Map Key	Number of Records	Direction	Distance (mi/ft)	Elev/Diff (ft)	Site	DB
---------	-------------------	-----------	------------------	----------------	------	----

Primary NAICS:	424720				RCRA Surface IM:	0
Metal:	NO				Other Surface I:	0
Carcinogen:	NO				Other Disposal:	0
Fugitive Air:	0				On Site Release Tot:	0
Stack Air:	0				Off Site Release Tot:	0
Underground:	0				Off Site Recycled Tot:	0
Underground CL I:	0				Total Releases:	0
Underground C II-V:	0					

**Chemical:** Methyl tert-butyl ether  
**Industry Sector:** Other  
**Parent Co Name:** NAD83  
**Standard Parent Co Name:**

**One Time Release:**

**CAS No:**

1634-04-4

**PFAS:**

NO

TRI FD:	33605PRTC2815L				Water:	0
Industry Sector Code:	999				Landfills:	0
Federal Facility:	NO				RCRA C Landfill:	0
Cas No Compound ID:	0000110543				Other Landfills:	0
Classification:	TRI				Land Treatment:	0
Primary SIC:					Surface Impdmnt:	0
Primary NAICS:	424720				RCRA Surface IM:	0
Metal:	NO				Other Surface I:	0
Carcinogen:	NO				Other Disposal:	0
Fugitive Air:	0				On Site Release Tot:	0
Stack Air:	0				Off Site Release Tot:	0
Underground:	0				Off Site Recycled Tot:	0
Underground CL I:	0				Total Releases:	0
Underground C II-V:	0					

**Chemical:** n-Hexane  
**Industry Sector:** Other  
**Parent Co Name:** NAD83  
**Standard Parent Co Name:**

**One Time Release:**

**CAS No:**

110-54-3

**PFAS:**

NO

TRI FD:	33605PRTC2815L				Water:	0
Industry Sector Code:	999				Landfills:	0

Map Key	Number of Records	Direction	Distance (mi/ft)	Elev/Diff (ft)	Site	DB
---------	-------------------	-----------	------------------	----------------	------	----

<b>Federal Facility:</b>	NO				<b>RCRA C Landfill:</b>	0
<b>Cas No Compound ID:</b>	0000100414				<b>Other Landfills:</b>	0
<b>Classification:</b>	TRI				<b>Land Treatment:</b>	0
<b>Primary SIC:</b>					<b>Surface Impndmnt:</b>	0
<b>Primary NAICS:</b>	424720				<b>RCRA Surface IM:</b>	0
<b>Metal:</b>	NO				<b>Other Surface I:</b>	0
<b>Carcinogen:</b>	YES				<b>Other Disposal:</b>	0
<b>Fugitive Air:</b>	0				<b>On Site Release Tot:</b>	0
<b>Stack Air:</b>	0				<b>Off Site Release Tot:</b>	0
<b>Underground:</b>	0				<b>Off Site Recycled Tot:</b>	0
<b>Underground CL I:</b>	0				<b>Total Releases:</b>	0
<b>Underground C II-V:</b>	0					
<b>Chemical:</b>		Ethylbenzene				
<b>Industry Sector:</b>		Other				
<b>Parent Co Name:</b>		NAD83				
<b>Standard Parent Co Name:</b>						

**One Time Release:**

**CAS No:**

100-41-4

**PFAS:**

NO

<b>TRI FD:</b>	33605PRTC2815L				<b>Water:</b>	0
<b>Industry Sector Code:</b>	999				<b>Landfills:</b>	0
<b>Federal Facility:</b>	NO				<b>RCRA C Landfill:</b>	0
<b>Cas No Compound ID:</b>	0001330207				<b>Other Landfills:</b>	0
<b>Classification:</b>	TRI				<b>Land Treatment:</b>	0
<b>Primary SIC:</b>					<b>Surface Impndmnt:</b>	0
<b>Primary NAICS:</b>	424720				<b>RCRA Surface IM:</b>	0
<b>Metal:</b>	NO				<b>Other Surface I:</b>	0
<b>Carcinogen:</b>	NO				<b>Other Disposal:</b>	0
<b>Fugitive Air:</b>	0				<b>On Site Release Tot:</b>	0
<b>Stack Air:</b>	0				<b>Off Site Release Tot:</b>	0
<b>Underground:</b>	0				<b>Off Site Recycled Tot:</b>	0
<b>Underground CL I:</b>	0				<b>Total Releases:</b>	0
<b>Underground C II-V:</b>	0					
<b>Chemical:</b>		Xylene (mixed isomers)				
<b>Industry Sector:</b>		Other				
<b>Parent Co Name:</b>		NAD83				
<b>Standard Parent Co Name:</b>						

**One Time Release:**

**CAS No:**

1330-20-7

**PFAS:**

NO

Map Key	Number of Records	Direction	Distance (mi/ft)	Elev/Diff (ft)	Site	DB
---------	-------------------	-----------	------------------	----------------	------	----

<b>TRI FD:</b>	33605PRTC2815L				<b>Water:</b>	0
<b>Industry Sector Code:</b>	999				<b>Landfills:</b>	0
<b>Federal Facility:</b>	NO				<b>RCRA C Landfill:</b>	0
<b>Cas No Compound ID:</b>	0000095636				<b>Other Landfills:</b>	0
<b>Classification:</b>	TRI				<b>Land Treatment:</b>	0
<b>Primary SIC:</b>					<b>Surface Impdmnt:</b>	0
<b>Primary NAICS:</b>	424720				<b>RCRA Surface IM:</b>	0
<b>Metal:</b>	NO				<b>Other Surface I:</b>	0
<b>Carcinogen:</b>	NO				<b>Other Disposal:</b>	0
<b>Fugitive Air:</b>	0				<b>On Site Release Tot:</b>	0
<b>Stack Air:</b>	0				<b>Off Site Release Tot:</b>	0
<b>Underground:</b>	0				<b>Off Site Recycled Tot:</b>	0
<b>Underground CL I:</b>	0				<b>Total Releases:</b>	0
<b>Underground C II-V:</b>	0					

**Chemical:** 1,2,4-Trimethylbenzene  
**Industry Sector:** Other  
**Parent Co Name:** NAD83  
**Standard Parent Co Name:**

**One Time Release:**

**CAS No:**

95-63-6

**PFAS:**

NO

<b>TRI FD:</b>	33605PRTC2815L				<b>Water:</b>	0
<b>Industry Sector Code:</b>	999				<b>Landfills:</b>	0
<b>Federal Facility:</b>	NO				<b>RCRA C Landfill:</b>	0
<b>Cas No Compound ID:</b>	0000071432				<b>Other Landfills:</b>	0
<b>Classification:</b>	TRI				<b>Land Treatment:</b>	0
<b>Primary SIC:</b>					<b>Surface Impdmnt:</b>	0
<b>Primary NAICS:</b>	424720				<b>RCRA Surface IM:</b>	0
<b>Metal:</b>	NO				<b>Other Surface I:</b>	0
<b>Carcinogen:</b>	YES				<b>Other Disposal:</b>	0
<b>Fugitive Air:</b>	0				<b>On Site Release Tot:</b>	0
<b>Stack Air:</b>	0				<b>Off Site Release Tot:</b>	0
<b>Underground:</b>	0				<b>Off Site Recycled Tot:</b>	0
<b>Underground CL I:</b>	0				<b>Total Releases:</b>	0
<b>Underground C II-V:</b>	0					

**Chemical:** Benzene  
**Industry Sector:** Other  
**Parent Co Name:** NAD83  
**Standard Parent Co Name:**

**One Time Release:**

**CAS No:**



Map Key	Number of Records	Direction	Distance (mi/ft)	Elev/Diff (ft)	Site	DB
---------	-------------------	-----------	------------------	----------------	------	----

71-43-2

**PFAS:**

NO

<b>TRI FD:</b>	33605PRTC2815L	<b>Water:</b>	0
<b>Industry Sector Code:</b>	999	<b>Landfills:</b>	0
<b>Federal Facility:</b>	NO	<b>RCRA C Landfill:</b>	0
<b>Cas No Compound ID:</b>	0000108883	<b>Other Landfills:</b>	0
<b>Classification:</b>	TRI	<b>Land Treatment:</b>	0
<b>Primary SIC:</b>		<b>Surface Impdmnt:</b>	0
<b>Primary NAICS:</b>	424720	<b>RCRA Surface IM:</b>	0
<b>Metal:</b>	NO	<b>Other Surface I:</b>	0
<b>Carcinogen:</b>	NO	<b>Other Disposal:</b>	0
<b>Fugitive Air:</b>	0	<b>On Site Release Tot:</b>	0
<b>Stack Air:</b>	0	<b>Off Site Release Tot:</b>	0
<b>Underground:</b>	0	<b>Off Site Recycled Tot:</b>	0
<b>Underground CL I:</b>	0	<b>Total Releases:</b>	0
<b>Underground C II-V:</b>	0		
<b>Chemical:</b>	Toluene		
<b>Industry Sector:</b>	Other		
<b>Parent Co Name:</b>	NAD83		
<b>Standard Parent Co Name:</b>			

**One Time Release:**

**CAS No:**

108-88-3

**PFAS:**

NO

**2008 Details**

<b>TRI FD:</b>	33605PRTC2815L	<b>Water:</b>	0
<b>Industry Sector Code:</b>	999	<b>Landfills:</b>	0
<b>Federal Facility:</b>	NO	<b>RCRA C Landfill:</b>	0
<b>Cas No Compound ID:</b>	0000110543	<b>Other Landfills:</b>	0
<b>Classification:</b>	TRI	<b>Land Treatment:</b>	0
<b>Primary SIC:</b>		<b>Surface Impdmnt:</b>	0
<b>Primary NAICS:</b>	424720	<b>RCRA Surface IM:</b>	0
<b>Metal:</b>	NO	<b>Other Surface I:</b>	0
<b>Carcinogen:</b>	NO	<b>Other Disposal:</b>	0
<b>Fugitive Air:</b>	0	<b>On Site Release Tot:</b>	0
<b>Stack Air:</b>	0	<b>Off Site Release Tot:</b>	0
<b>Underground:</b>	0	<b>Off Site Recycled Tot:</b>	0
<b>Underground CL I:</b>	0	<b>Total Releases:</b>	0
<b>Underground C II-V:</b>	0		
<b>Chemical:</b>	n-Hexane		

**Industry Sector:** Other  
**Parent Co Name:** NAD83  
**Standard Parent Co Name:**

**One Time Release:**

**CAS No:**

110-54-3

**PFAS:**

NO

<b>TRI FD:</b>	33605PRTC2815L	<b>Water:</b>	0
<b>Industry Sector Code:</b>	999	<b>Landfills:</b>	0
<b>Federal Facility:</b>	NO	<b>RCRA C Landfill:</b>	0
<b>Cas No Compound ID:</b>	0001330207	<b>Other Landfills:</b>	0
<b>Classification:</b>	TRI	<b>Land Treatment:</b>	0
<b>Primary SIC:</b>		<b>Surface Impdmnt:</b>	0
<b>Primary NAICS:</b>	424720	<b>RCRA Surface IM:</b>	0
<b>Metal:</b>	NO	<b>Other Surface I:</b>	0
<b>Carcinogen:</b>	NO	<b>Other Disposal:</b>	0
<b>Fugitive Air:</b>	0	<b>On Site Release Tot:</b>	0
<b>Stack Air:</b>	0	<b>Off Site Release Tot:</b>	0
<b>Underground:</b>	0	<b>Off Site Recycled Tot:</b>	0
<b>Underground CL I:</b>	0	<b>Total Releases:</b>	0
<b>Underground C II-V:</b>	0		

**Chemical:** Xylene (mixed isomers)  
**Industry Sector:** Other  
**Parent Co Name:** NAD83  
**Standard Parent Co Name:**

**One Time Release:**

**CAS No:**

1330-20-7

**PFAS:**

NO

<b>TRI FD:</b>	33605PRTC2815L	<b>Water:</b>	0
<b>Industry Sector Code:</b>	999	<b>Landfills:</b>	0
<b>Federal Facility:</b>	NO	<b>RCRA C Landfill:</b>	0
<b>Cas No Compound ID:</b>	0001634044	<b>Other Landfills:</b>	0
<b>Classification:</b>	TRI	<b>Land Treatment:</b>	0
<b>Primary SIC:</b>		<b>Surface Impdmnt:</b>	0
<b>Primary NAICS:</b>	424720	<b>RCRA Surface IM:</b>	0
<b>Metal:</b>	NO	<b>Other Surface I:</b>	0
<b>Carcinogen:</b>	NO	<b>Other Disposal:</b>	0
<b>Fugitive Air:</b>	0	<b>On Site Release Tot:</b>	0
<b>Stack Air:</b>	0	<b>Off Site Release Tot:</b>	0

Map Key	Number of Records	Direction	Distance (mi/ft)	Elev/Diff (ft)	Site	DB
---------	-------------------	-----------	------------------	----------------	------	----

Underground:	0				Off Site Recycled Tot:	0
Underground CL I:	0				Total Releases:	0
Underground C II-V:	0					
Chemical:		Methyl tert-butyl ether				
Industry Sector:		Other				
Parent Co Name:		NAD83				
Standard Parent Co Name:						

One Time Release:

CAS No:

1634-04-4

PFAS:

NO

TRI FD:	33605PRTC2815L				Water:	0
Industry Sector Code:	999				Landfills:	0
Federal Facility:	NO				RCRA C Landfill:	0
Cas No Compound ID:	0000100414				Other Landfills:	0
Classification:	TRI				Land Treatment:	0
Primary SIC:					Surface Impndmnt:	0
Primary NAICS:	424720				RCRA Surface IM:	0
Metal:	NO				Other Surface I:	0
Carcinogen:	YES				Other Disposal:	0
Fugitive Air:	0				On Site Release Tot:	0
Stack Air:	0				Off Site Release Tot:	0
Underground:	0				Off Site Recycled Tot:	0
Underground CL I:	0				Total Releases:	0
Underground C II-V:	0					
Chemical:		Ethylbenzene				
Industry Sector:		Other				
Parent Co Name:		NAD83				
Standard Parent Co Name:						

One Time Release:

CAS No:

100-41-4

PFAS:

NO

TRI FD:	33605PRTC2815L				Water:	0
Industry Sector Code:	999				Landfills:	0
Federal Facility:	NO				RCRA C Landfill:	0
Cas No Compound ID:	0000108883				Other Landfills:	0
Classification:	TRI				Land Treatment:	0
Primary SIC:					Surface Impndmnt:	0
Primary NAICS:	424720				RCRA Surface IM:	0

Map Key	Number of Records	Direction	Distance (mi/ft)	Elev/Diff (ft)	Site	DB
---------	-------------------	-----------	------------------	----------------	------	----

Metal:	NO				Other Surface I:	0
Carcinogen:	NO				Other Disposal:	0
Fugitive Air:	0				On Site Release Tot:	0
Stack Air:	0				Off Site Release Tot:	0
Underground:	0				Off Site Recycled Tot:	0
Underground CL I:	0				Total Releases:	0
Underground C II-V:	0					

**Chemical:** Toluene  
**Industry Sector:** Other  
**Parent Co Name:** NAD83  
**Standard Parent Co Name:**

**One Time Release:**

**CAS No:**

108-88-3

**PFAS:**

NO

<b>TRI FD:</b>	33605PRTC2815L				<b>Water:</b>	0
<b>Industry Sector Code:</b>	999				<b>Landfills:</b>	0
<b>Federal Facility:</b>	NO				<b>RCRA C Landfill:</b>	0
<b>Cas No Compound ID:</b>	0000071432				<b>Other Landfills:</b>	0
<b>Classification:</b>	TRI				<b>Land Treatment:</b>	0
<b>Primary SIC:</b>					<b>Surface Impdmnt:</b>	0
<b>Primary NAICS:</b>	424720				<b>RCRA Surface IM:</b>	0
<b>Metal:</b>	NO				<b>Other Surface I:</b>	0
<b>Carcinogen:</b>	YES				<b>Other Disposal:</b>	0
<b>Fugitive Air:</b>	0				<b>On Site Release Tot:</b>	0
<b>Stack Air:</b>	0				<b>Off Site Release Tot:</b>	0
<b>Underground:</b>	0				<b>Off Site Recycled Tot:</b>	0
<b>Underground CL I:</b>	0				<b>Total Releases:</b>	0
<b>Underground C II-V:</b>	0					

**Chemical:** Benzene  
**Industry Sector:** Other  
**Parent Co Name:** NAD83  
**Standard Parent Co Name:**

**One Time Release:**

**CAS No:**

71-43-2

**PFAS:**

NO

<b>TRI FD:</b>	33605PRTC2815L				<b>Water:</b>	0
<b>Industry Sector Code:</b>	999				<b>Landfills:</b>	0
<b>Federal Facility:</b>	NO				<b>RCRA C Landfill:</b>	0

Map Key	Number of Records	Direction	Distance (mi/ft)	Elev/Diff (ft)	Site	DB
<b>Cas No Compound ID:</b>	0000095636				<b>Other Landfills:</b>	0
<b>Classification:</b>	TRI				<b>Land Treatment:</b>	0
<b>Primary SIC:</b>					<b>Surface Impndmnt:</b>	0
<b>Primary NAICS:</b>	424720				<b>RCRA Surface IM:</b>	0
<b>Metal:</b>	NO				<b>Other Surface I:</b>	0
<b>Carcinogen:</b>	NO				<b>Other Disposal:</b>	0
<b>Fugitive Air:</b>	0				<b>On Site Release Tot:</b>	0
<b>Stack Air:</b>	0				<b>Off Site Release Tot:</b>	0
<b>Underground:</b>	0				<b>Off Site Recycled Tot:</b>	0
<b>Underground CL I:</b>	0				<b>Total Releases:</b>	0
<b>Underground C II-V:</b>	0					
<b>Chemical:</b>		1,2,4-Trimethylbenzene				
<b>Industry Sector:</b>		Other				
<b>Parent Co Name:</b>		NAD83				
<b>Standard Parent Co Name:</b>						

**One Time Release:**

**CAS No:**

95-63-6

**PFAS:**

NO

[185](#) 8 of 12 W 0.00 / 0.00 7.33 / -4 **FDOT PROPERTY CROSSTOWN CONNECTOR #8** UST  
2815 LONG ST  
TAMPA FL 33605

<b>Facility ID:</b>	8509056	<b>County:</b>	HILLSBOROUGH
<b>Facility Status:</b>	CLOSED	<b>Lat/Long Method:</b>	AGPS
<b>Facility Type:</b>	D	<b>Lat DD:</b>	27
<b>Type Desc:</b>	Bulk Storage Facility	<b>Lat MM:</b>	57
<b>Facility Phone:</b>	8132473417	<b>Lat SS:</b>	5
<b>Dep Co:</b>	P	<b>Long DD:</b>	82
<b>Owner ID:</b>	7318	<b>Long MM:</b>	25
<b>Owner Phone:</b>	8139758000	<b>Long SS:</b>	38
<b>Owner:</b>	FL DEPT OF TRANSPORTATION		
<b>Owner Address1:</b>	11201 MALCOMB MCKINLEY AVE MS7-700		
<b>Owner Address2:</b>			
<b>Owner City:</b>	TAMPA		
<b>Owner State:</b>	FL		
<b>Owner Zip 5:</b>	33612		
<b>Contact:</b>	ROBERT GONZALEZ		
<b>Source:</b>	Tank Facility - All Locations and Tank Information; Tank Facility - All Locations and Owner Information		
<b>Oculus Docs Inventory URL:</b>	<a href="https://eriservice7.ecologeris.com/ErisExt/flo/ocure.ashx?ID=8509056&amp;CAT=11">https://eriservice7.ecologeris.com/ErisExt/flo/ocure.ashx?ID=8509056&amp;CAT=11</a>		
<b>Information Portal Fac URL:</b>	<a href="http://prodenv.dep.state.fl.us/DepNexus/public/facilitysearch?pagination=true&amp;facility.id=8509056">http://prodenv.dep.state.fl.us/DepNexus/public/facilitysearch?pagination=true&amp;facility.id=8509056</a>		
<b>Information Portal Doc URL:</b>	<a href="http://prodenv.dep.state.fl.us/DepNexus/public/electronic-documents/8509056/facility!search">http://prodenv.dep.state.fl.us/DepNexus/public/electronic-documents/8509056/facility!search</a>		

**Tank Information**

Map Key	Number of Records	Direction	Distance (mi/ft)	Elev/Diff (ft)	Site	DB
---------	-------------------	-----------	------------------	----------------	------	----

<b>Tank ID:</b>	4				<b>Capacity:</b>	10000
<b>Tank Status:</b>	B - REMOVED FROM SITE				<b>Substance:</b>	D - Vehicular Diesel
<b>Status Date:</b>	01-SEP-2008				<b>Placement:</b>	UNDERGROUND
<b>Installation Date:</b>	01-JUL-1976				<b>Tank Vessel Indic:</b>	TANK
<b>Tank Desc:</b>						

Tank Information

<b>Tank ID:</b>	2				<b>Capacity:</b>	10000
<b>Tank Status:</b>	B - REMOVED FROM SITE				<b>Substance:</b>	B - Unleaded Gas
<b>Status Date:</b>	01-SEP-2008				<b>Placement:</b>	UNDERGROUND
<b>Installation Date:</b>	01-JUL-1976				<b>Tank Vessel Indic:</b>	TANK
<b>Tank Desc:</b>						

Tank Information

<b>Tank ID:</b>	5				<b>Capacity:</b>	20000
<b>Tank Status:</b>	B - REMOVED FROM SITE				<b>Substance:</b>	D - Vehicular Diesel
<b>Status Date:</b>	01-SEP-2008				<b>Placement:</b>	UNDERGROUND
<b>Installation Date:</b>	01-JUL-1980				<b>Tank Vessel Indic:</b>	TANK
<b>Tank Desc:</b>						

Tank Information

<b>Tank ID:</b>	1				<b>Capacity:</b>	10000
<b>Tank Status:</b>	B - REMOVED FROM SITE				<b>Substance:</b>	B - Unleaded Gas
<b>Status Date:</b>	01-SEP-2008				<b>Placement:</b>	UNDERGROUND
<b>Installation Date:</b>	01-JUL-1976				<b>Tank Vessel Indic:</b>	TANK
<b>Tank Desc:</b>						

Tank Information

<b>Tank ID:</b>	3				<b>Capacity:</b>	10000
<b>Tank Status:</b>	B - REMOVED FROM SITE				<b>Substance:</b>	B - Unleaded Gas
<b>Status Date:</b>	01-SEP-2008				<b>Placement:</b>	UNDERGROUND
<b>Installation Date:</b>	01-JUL-1976				<b>Tank Vessel Indic:</b>	TANK
<b>Tank Desc:</b>						

Tank Information

<b>Tank ID:</b>	6				<b>Capacity:</b>	25000
<b>Tank Status:</b>	B - REMOVED FROM SITE				<b>Substance:</b>	D - Vehicular Diesel
<b>Status Date:</b>	01-SEP-2008				<b>Placement:</b>	UNDERGROUND
<b>Installation Date:</b>	01-JUL-1980				<b>Tank Vessel Indic:</b>	TANK
<b>Tank Desc:</b>						

<a href="#">185</a>	9 of 12	W	0.00 / 0.00	7.33 / -4	PORT CONSOLIDATED INC 2815 LONG ST TAMPA FL 33605	AST
---------------------	---------	---	-------------	-----------	---	-----

Map Key	Number of Records	Direction	Distance (mi/ft)	Elev/Diff (ft)	Site	DB
---------	-------------------	-----------	------------------	----------------	------	----

<b>Facility ID:</b>	9808457	<b>County:</b>	HILLSBOROUGH
<b>Facility Status:</b>	CLOSED	<b>Lat/Long Method:</b>	
<b>Facility Type:</b>	D	<b>Lat DD:</b>	
<b>Type Desc:</b>	Bulk Storage Facility	<b>Lat MM:</b>	
<b>Facility Phone:</b>	8132473417	<b>Lat SS:</b>	
<b>Dep Co:</b>	P	<b>Long DD:</b>	
<b>Owner ID:</b>	4594	<b>Long MM:</b>	
<b>Owner Phone:</b>	5616443326	<b>Long SS:</b>	
<b>Owner:</b>	PORT CONSOLIDATED INC		
<b>Owner Address1:</b>	PO BOX 350430		
<b>Owner Address2:</b>	ATTN: DENNIS BACON		
<b>Owner City:</b>	FORT LAUDERDALE		
<b>Owner State:</b>	FL		
<b>Owner Zip 5:</b>	33335		
<b>Contact:</b>	DENNIS BACON		
<b>Data Source:</b>	Tank Facility - All Locations and Tank Information; Tank Facility - All Locations and Owner Information		
<b>Oculus Docs Inventory URL:</b>	<a href="https://erisservice7.ecologeris.com/ErisExt/flo/ocure.ashx?ID=9808457&amp;CAT=11">https://erisservice7.ecologeris.com/ErisExt/flo/ocure.ashx?ID=9808457&amp;CAT=11</a>		
<b>Information Portal Fac URL:</b>	<a href="http://prodenv.dep.state.fl.us/DepNexus/public/facilitysearch?pagination=true&amp;facility.id=9808457">http://prodenv.dep.state.fl.us/DepNexus/public/facilitysearch?pagination=true&amp;facility.id=9808457</a>		
<b>Information Portal Doc URL:</b>	<a href="http://prodenv.dep.state.fl.us/DepNexus/public/electronic-documents/9808457/facility!search">http://prodenv.dep.state.fl.us/DepNexus/public/electronic-documents/9808457/facility!search</a>		

**Tank Information**

<b>Tank ID:</b>	S-3	<b>Tank Desc:</b>	
<b>Tank Status:</b>	B - REMOVED FROM SITE	<b>Capacity:</b>	2000
<b>Status Date:</b>	01-JUL-2008	<b>Placement:</b>	ABOVEGROUND
<b>Installation Date:</b>	01-SEP-2006	<b>Tank Vessel Indic:</b>	TANK
<b>Content Desc:</b>	O - New/Lube Oil		

**Tank Information**

<b>Tank ID:</b>	S-8	<b>Tank Desc:</b>	
<b>Tank Status:</b>	B - REMOVED FROM SITE	<b>Capacity:</b>	12000
<b>Status Date:</b>	01-JUL-2008	<b>Placement:</b>	ABOVEGROUND
<b>Installation Date:</b>	01-FEB-2007	<b>Tank Vessel Indic:</b>	TANK
<b>Content Desc:</b>	O - New/Lube Oil		

**Tank Information**

<b>Tank ID:</b>	S-5	<b>Tank Desc:</b>	
<b>Tank Status:</b>	B - REMOVED FROM SITE	<b>Capacity:</b>	2000
<b>Status Date:</b>	01-JUL-2008	<b>Placement:</b>	ABOVEGROUND
<b>Installation Date:</b>	01-SEP-2006	<b>Tank Vessel Indic:</b>	TANK
<b>Content Desc:</b>	O - New/Lube Oil		

**Tank Information**

<b>Tank ID:</b>	S-4	<b>Tank Desc:</b>	
<b>Tank Status:</b>	B - REMOVED FROM SITE	<b>Capacity:</b>	2000

Map Key	Number of Records	Direction	Distance (mi/ft)	Elev/Diff (ft)	Site	DB
---------	-------------------	-----------	------------------	----------------	------	----

<b>Status Date:</b>	01-JUL-2008	<b>Placement:</b>	ABOVEGROUND
<b>Installation Date:</b>	01-SEP-2006	<b>Tank Vessel Indic:</b>	TANK
<b>Content Desc:</b>	O - New/Lube Oil		

**Tank Information**

<b>Tank ID:</b>	S-6	<b>Tank Desc:</b>	
<b>Tank Status:</b>	B - REMOVED FROM SITE	<b>Capacity:</b>	2000
<b>Status Date:</b>	01-JUL-2008	<b>Placement:</b>	ABOVEGROUND
<b>Installation Date:</b>	01-OCT-2006	<b>Tank Vessel Indic:</b>	TANK
<b>Content Desc:</b>	O - New/Lube Oil		

**Tank Information**

<b>Tank ID:</b>	S-2	<b>Tank Desc:</b>	
<b>Tank Status:</b>	B - REMOVED FROM SITE	<b>Capacity:</b>	2000
<b>Status Date:</b>	01-JUL-2008	<b>Placement:</b>	ABOVEGROUND
<b>Installation Date:</b>	01-SEP-2006	<b>Tank Vessel Indic:</b>	TANK
<b>Content Desc:</b>	O - New/Lube Oil		

**Tank Information**

<b>Tank ID:</b>	S-1	<b>Tank Desc:</b>	
<b>Tank Status:</b>	B - REMOVED FROM SITE	<b>Capacity:</b>	2000
<b>Status Date:</b>	01-JUL-2008	<b>Placement:</b>	ABOVEGROUND
<b>Installation Date:</b>	01-SEP-2006	<b>Tank Vessel Indic:</b>	TANK
<b>Content Desc:</b>	O - New/Lube Oil		

**Tank Information**

<b>Tank ID:</b>	S-7	<b>Tank Desc:</b>	
<b>Tank Status:</b>	B - REMOVED FROM SITE	<b>Capacity:</b>	2000
<b>Status Date:</b>	01-JUL-2008	<b>Placement:</b>	ABOVEGROUND
<b>Installation Date:</b>	01-OCT-2006	<b>Tank Vessel Indic:</b>	TANK
<b>Content Desc:</b>	O - New/Lube Oil		

<a href="#">185</a>	10 of 12	W	0.00 / 0.00	7.33 / -4	FDOT PROPERTY CROSSTOWN CONNECTOR #8 2815 LONG ST TAMPA FL 33605	AST
---------------------	----------	---	-------------	-----------	--	-----

<b>Facility ID:</b>	8509056	<b>County:</b>	HILLSBOROUGH
<b>Facility Status:</b>	CLOSED	<b>Lat/Long Method:</b>	AGPS
<b>Facility Type:</b>	D	<b>Lat DD:</b>	27
<b>Type Desc:</b>	Bulk Storage Facility	<b>Lat MM:</b>	57
<b>Facility Phone:</b>	8132473417	<b>Lat SS:</b>	5
<b>Dep Co:</b>	P	<b>Long DD:</b>	82
<b>Owner ID:</b>	7318	<b>Long MM:</b>	25
<b>Owner Phone:</b>	8139758000	<b>Long SS:</b>	38
<b>Owner:</b>	FL DEPT OF TRANSPORTATION		



**Owner Address1:** 11201 MALCOMB MCKINLEY AVE MS7-700  
**Owner Address2:**  
**Owner City:** TAMPA  
**Owner State:** FL  
**Owner Zip 5:** 33612  
**Contact:** ROBERT GONZALEZ  
**Data Source:** Tank Facility - All Locations and Tank Information; Tank Facility - All Locations and Owner Information  
**Oculus Docs Inventory URL:** <https://erisservice7.ecologeris.com/ErisExt/flo/ocure.ashx?ID=8509056&CAT=11>  
**Information Portal Fac URL:** <http://prodenv.dep.state.fl.us/DepNexus/public/facilitysearch?pagination=true&facility.id=8509056>  
**Information Portal Doc URL:** <http://prodenv.dep.state.fl.us/DepNexus/public/electronic-documents/8509056/facility!search>

**Tank Information**

<b>Tank ID:</b>	12	<b>Tank Desc:</b>	
<b>Tank Status:</b>	B - REMOVED FROM SITE	<b>Capacity:</b>	1000
<b>Status Date:</b>	01-NOV-2007	<b>Placement:</b>	ABOVEGROUND
<b>Installation Date:</b>	01-DEC-2006	<b>Tank Vessel Indic:</b>	TANK
<b>Content Desc:</b>	L - Waste Oil		

**Tank Information**

<b>Tank ID:</b>	11	<b>Tank Desc:</b>	
<b>Tank Status:</b>	B - REMOVED FROM SITE	<b>Capacity:</b>	10000
<b>Status Date:</b>	01-SEP-2008	<b>Placement:</b>	ABOVEGROUND
<b>Installation Date:</b>	01-JUL-1982	<b>Tank Vessel Indic:</b>	TANK
<b>Content Desc:</b>	O - New/Lube Oil		

**Tank Information**

<b>Tank ID:</b>	8	<b>Tank Desc:</b>	
<b>Tank Status:</b>	B - REMOVED FROM SITE	<b>Capacity:</b>	70000
<b>Status Date:</b>	01-SEP-2008	<b>Placement:</b>	ABOVEGROUND
<b>Installation Date:</b>	01-JUL-1981	<b>Tank Vessel Indic:</b>	TANK
<b>Content Desc:</b>	D - Vehicular Diesel		

**Tank Information**

<b>Tank ID:</b>	9	<b>Tank Desc:</b>	
<b>Tank Status:</b>	B - REMOVED FROM SITE	<b>Capacity:</b>	10000
<b>Status Date:</b>	01-SEP-2008	<b>Placement:</b>	ABOVEGROUND
<b>Installation Date:</b>	01-JUL-1982	<b>Tank Vessel Indic:</b>	TANK
<b>Content Desc:</b>	O - New/Lube Oil		

**Tank Information**

<b>Tank ID:</b>	10	<b>Tank Desc:</b>	
<b>Tank Status:</b>	B - REMOVED FROM SITE	<b>Capacity:</b>	10000
<b>Status Date:</b>	01-SEP-2008	<b>Placement:</b>	ABOVEGROUND

Map Key	Number of Records	Direction	Distance (mi/ft)	Elev/Diff (ft)	Site	DB
---------	-------------------	-----------	------------------	----------------	------	----

<b>Installation Date:</b>	01-JUL-1982	<b>Tank Vessel Indic:</b>	TANK
<b>Content Desc:</b>	O - New/Lube Oil		

**Tank Information**

<b>Tank ID:</b>	7	<b>Tank Desc:</b>	
<b>Tank Status:</b>	B - REMOVED FROM SITE	<b>Capacity:</b>	70000
<b>Status Date:</b>	01-SEP-2008	<b>Placement:</b>	ABOVEGROUND
<b>Installation Date:</b>	01-JUL-1981	<b>Tank Vessel Indic:</b>	TANK
<b>Content Desc:</b>	D - Vehicular Diesel		

**Tank Information**

<b>Tank ID:</b>	13	<b>Tank Desc:</b>	
<b>Tank Status:</b>	B - REMOVED FROM SITE	<b>Capacity:</b>	1000
<b>Status Date:</b>	01-NOV-2007	<b>Placement:</b>	ABOVEGROUND
<b>Installation Date:</b>	01-DEC-2006	<b>Tank Vessel Indic:</b>	TANK
<b>Content Desc:</b>	O - New/Lube Oil		

<a href="#">185</a>	11 of 12	W	0.00 / 0.00	7.33 / -4	PORT CONSOLIDATED INC 2815 LONG ST TAMPA FL 33605	STCS
---------------------	----------	---	-------------	-----------	---	------

<b>Facility ID:</b>	9808457	<b>Zip5 (Open Data):</b>	33605
<b>Type:</b>	D - Bulk Storage Facility	<b>CountyID(OpenData):</b>	29
<b>Status:</b>	Closed	<b>County (Open Data):</b>	HILLSBOROUGH
<b>County:</b>	HILLSBOROUGH	<b>Contam (Map):</b>	
<b>Fac Stat(OpenData):</b>	CLOSED	<b>Fac Type (Map):</b>	Bulk Storage Facility
<b>Fac Code(OpenData):</b>	D	<b>Fac Stat (Map):</b>	CLOSED
<b>Fac Type(OpenData):</b>	Bulk Storage Facility	<b>Status (Map):</b>	REVIEWED
<b>Clnup Cd(OpenData):</b>		<b>City (Map):</b>	TAMPA
<b>Clnup Dt(OpenData):</b>		<b>County (Map):</b>	29
<b>Status (Open Data):</b>	REVIEWED	<b>Zip5 (Map):</b>	33605
<b>City (Open Data):</b>	TAMPA	<b>Zip4 (Map):</b>	0
<b>Fac Name(Open Data):</b>	PORT CONSOLIDATED INC		
<b>Address (Open Data):</b>	2815 LONG ST		
<b>Fac Cleanup Stat(Open Data):</b>			
<b>Name (Map):</b>	PORT CONSOLIDATED INC		
<b>Address (Map):</b>	2815 LONG ST		

**FDEP Storage Tank Monitoring Open Data Details**

<b>Object ID:</b>	61131	<b>Map Src:</b>	2004 doqqs
<b>X:</b>	-82.4279334764085	<b>Map Scale:</b>	5000
<b>Y:</b>	27.9512756736458	<b>Elevation:</b>	
<b>Regulated:</b>	NO	<b>EI Datum:</b>	
<b>Col Meth:</b>	DPHO	<b>EI Resolut:</b>	
<b>Col Name:</b>	BERNHARD_K	<b>EI Units:</b>	
<b>Col Date:</b>	2006/10/02 12:25:08+00	<b>ALB East:</b>	554367.6
<b>Col Prog:</b>	TANKS-PETROLEUM CONTAMINATION	<b>ALB North:</b>	439368.32

Map Key	Number of Records	Direction	Distance (mi/ft)	Elev/Diff (ft)	Site	DB
Ver Meth:	DPHO			Loc ID:	61899	
Ver Name:	BERNHARD_K			Lat DD:	27	
Ver Prog:	TANKS-PETROLEUM CONTAMINATION			Lat MM:	57	
Ver Date:	2006/10/02 12:25:08+00			Lat SS:		
OOIC:	FACILITY			Long DD:	82	
Rel Feat:	CENTR			Long MM:	25	
Datum:	HARN			Long SS:		
Coord Acc:	4					
Col Aff:	DEPARTMENT OF ENVIRONMENTAL PROTECTION					
Ver Aff:	DEPARTMENT OF ENVIRONMENTAL PROTECTION					
Direct:						
Documents:	<a href="https://prodenv.dep.state.fl.us/DepNexus/public/electronic-documents/9808457/gis-facility!search">https://prodenv.dep.state.fl.us/DepNexus/public/electronic-documents/9808457/gis-facility!search</a>					

#### FDEP Open Data - Storage Tank Contamination Monitoring (STCM)

Loc ID:	61899	Rel Feat:	CENTR
Site Type:	Bulk Storage Facility	EI Datum:	
Contam Ind:		EI Resolut:	
Phone:	8132473417	EI Units:	
Operator:	STEVE LUTZGUS	Map Src:	2004 doqqs
Next action:		Map Scale:	5000
Fin Respon:		Coord Acc:	4
Office:	SWD	Alb East:	554367.6
OOIC:	FACILITY	Alb North:	439368.32
Col Meth:	DPHO	Datum:	HARN
Col Name:	BERNHARD_K	Elevation:	
Col Date:	10/2/2006	Lat DD:	27
Col Prog:	TANKS-PETROLEUM CONTAMINATION	Lat MM:	57
Ver Meth:	DPHO	Lat SS:	
Ver Name:	BERNHARD_K	Long DD:	82
Ver Prog:	TANKS-PETROLEUM CONTAMINATION	Long MM:	25
Ver Date:	10/2/2006	Long SS:	
Object ID:	61899		
Col Aff:	DEPARTMENT OF ENVIRONMENTAL PROTECTION		
Ver Aff:	DEPARTMENT OF ENVIRONMENTAL PROTECTION		
Documents:	<a href="https://prodenv.dep.state.fl.us/DepNexus/public/electronic-documents/9808457/gis-facility!search">https://prodenv.dep.state.fl.us/DepNexus/public/electronic-documents/9808457/gis-facility!search</a>		

#### FDEP - Storage Tank Contamination Monitoring (STCM) Details

Name:	Port Consolidated Inc 2815 Long St Tampa, FL 33605
LL Method:	DPHO
Account Owner:	Port Consolidated Inc
Contact:	Steve Lutzgus
Phone:	813-247-3417
District:	SWD
County 1:	29 - Hillsborough
Latitude:	27:57:04.5738
Longitude:	82:25:40.5483

**FDEP - Registered Tanks from Storage Tank Contamination Monitoring (STCM) Details**

**Tank No:** S-4  
**Size:** 2000  
**Content:** New/Lube Oil  
**Installed:** 09/01/2006  
**Placement:** ABOVE  
**Status:** Removed from Site  
**Construction:**  
**Piping:**  
**Monitoring:**

**FDEP - Registered Tanks from Storage Tank Contamination Monitoring (STCM) Details**

**Tank No:** S-1  
**Size:** 2000  
**Content:** New/Lube Oil  
**Installed:** 09/01/2006  
**Placement:** ABOVE  
**Status:** Removed from Site  
**Construction:**  
**Piping:**  
**Monitoring:**

**FDEP - Registered Tanks from Storage Tank Contamination Monitoring (STCM) Details**

**Tank No:** S-6  
**Size:** 2000  
**Content:** New/Lube Oil  
**Installed:** 10/01/2006  
**Placement:** ABOVE  
**Status:** Removed from Site  
**Construction:**  
**Piping:**  
**Monitoring:**

**FDEP - Registered Tanks from Storage Tank Contamination Monitoring (STCM) Details**

**Tank No:** S-7  
**Size:** 2000  
**Content:** New/Lube Oil  
**Installed:** 10/01/2006  
**Placement:** ABOVE  
**Status:** Removed from Site  
**Construction:**  
**Piping:**  
**Monitoring:**

Map Key	Number of Records	Direction	Distance (mi/ft)	Elev/Diff (ft)	Site	DB
---------	-------------------	-----------	------------------	----------------	------	----

**FDEP - Registered Tanks from Storage Tank Contamination Monitoring (STCM) Details**

**Tank No:** S-5  
**Size:** 2000  
**Content:** New/Lube Oil  
**Installed:** 09/01/2006  
**Placement:** ABOVE  
**Status:** Removed from Site  
**Construction:**  
**Piping:**  
**Monitoring:**

**FDEP - Registered Tanks from Storage Tank Contamination Monitoring (STCM) Details**

**Tank No:** S-2  
**Size:** 2000  
**Content:** New/Lube Oil  
**Installed:** 09/01/2006  
**Placement:** ABOVE  
**Status:** Removed from Site  
**Construction:**  
**Piping:**  
**Monitoring:**

**FDEP - Registered Tanks from Storage Tank Contamination Monitoring (STCM) Details**

**Tank No:** S-3  
**Size:** 2000  
**Content:** New/Lube Oil  
**Installed:** 09/01/2006  
**Placement:** ABOVE  
**Status:** Removed from Site  
**Construction:**  
**Piping:**  
**Monitoring:**

**FDEP - Registered Tanks from Storage Tank Contamination Monitoring (STCM) Details**

**Tank No:** S-8  
**Size:** 12000  
**Content:** New/Lube Oil  
**Installed:** 02/01/2007  
**Placement:** ABOVE  
**Status:** Removed from Site  
**Construction:**  
**Piping:**  
**Monitoring:**

Map Key	Number of Records	Direction	Distance (mi/ft)	Elev/Diff (ft)	Site	DB
---------	-------------------	-----------	------------------	----------------	------	----

**2815 LONG ST  
TAMPA FL 33605**

<b>Facility ID:</b>	8509056	<b>Zip5 (Open Data):</b>	33605
<b>Type:</b>	D - Bulk Storage Facility	<b>CountyID(OpenData):</b>	29
<b>Status:</b>	Closed	<b>County (Open Data):</b>	HILLSBOROUGH
<b>County:</b>	HILLSBOROUGH	<b>Contam (Map):</b>	YES
<b>Fac Stat(OpenData):</b>	CLOSED	<b>Fac Type (Map):</b>	Bulk Storage Facility
<b>Fac Code(OpenData):</b>	D	<b>Fac Stat (Map):</b>	CLOSED
<b>Fac Type(OpenData):</b>	Bulk Storage Facility	<b>Status (Map):</b>	REVIEWED
<b>Clnup Cd(OpenData):</b>	ONGO	<b>City (Map):</b>	TAMPA
<b>Clnup Dt(OpenData):</b>	2007/12/17 18:20:17+00	<b>County (Map):</b>	29
<b>Status (Open Data):</b>	REVIEWED	<b>Zip5 (Map):</b>	33605
<b>City (Open Data):</b>	TAMPA	<b>Zip4 (Map):</b>	0
<b>Fac Name(Open Data):</b>	FDOT PROPERTY CROSSTOWN CONNECTOR #8		
<b>Address (Open Data):</b>	2815 LONG ST		
<b>Fac Cleanup Stat(Open Data):</b>	ONGOING		
<b>Name (Map):</b>	FDOT PROPERTY CROSSTOWN CONNECTOR #8		
<b>Address (Map):</b>	2815 LONG ST		

**FDEP Storage Tank Monitoring Open Data Details**

<b>Object ID:</b>	4982	<b>Map Src:</b>	1994 doqs
<b>X:</b>	-82.4269061427802	<b>Map Scale:</b>	895
<b>Y:</b>	27.9513352292416	<b>Elevation:</b>	
<b>Regulated:</b>	NO	<b>El Datum:</b>	
<b>Col Meth:</b>	DPHO	<b>El Resolut:</b>	
<b>Col Name:</b>	RICCI_L	<b>El Units:</b>	
<b>Col Date:</b>	2003/04/21 13:09:15+00	<b>ALB East:</b>	554468.79
<b>Col Prog:</b>	TANKS-PETROLEUM CONTAMINATION	<b>ALB North:</b>	439375.9
<b>Ver Meth:</b>	DPHO	<b>Loc ID:</b>	36430
<b>Ver Name:</b>	RICCI_L	<b>Lat DD:</b>	27
<b>Ver Prog:</b>	TANKS-PETROLEUM CONTAMINATION	<b>Lat MM:</b>	57
<b>Ver Date:</b>	2003/04/21 13:09:15+00	<b>Lat SS:</b>	
<b>OOIC:</b>	FACILITY	<b>Long DD:</b>	82
<b>Rel Feat:</b>	CENTR	<b>Long MM:</b>	25
<b>Datum:</b>	HARN	<b>Long SS:</b>	
<b>Coord Acc:</b>	4		
<b>Col Aff:</b>	DEPARTMENT OF ENVIRONMENTAL PR		
<b>Ver Aff:</b>	DEPARTMENT OF ENVIRONMENTAL PR		
<b>Direct:</b>			
<b>Documents:</b>	<a href="https://prodenv.dep.state.fl.us/DepNexus/public/electronic-documents/8509056/gis-facility!search">https://prodenv.dep.state.fl.us/DepNexus/public/electronic-documents/8509056/gis-facility!search</a>		

**FDEP Open Data - Storage Tank Contamination Monitoring (STCM)**

<b>Loc ID:</b>	36430	<b>Rel Feat:</b>	CENTR
<b>Site Type:</b>	Bulk Storage Facility	<b>El Datum:</b>	
<b>Contam Ind:</b>		<b>El Resolut:</b>	
<b>Phone:</b>	8132473417	<b>El Units:</b>	
<b>Operator:</b>	DENNIS BACON	<b>Map Src:</b>	1994 doqs
<b>Next action:</b>	PLACARD 05-FEB-2009	<b>Map Scale:</b>	895

Map Key	Number of Records	Direction	Distance (mi/ft)	Elev/Diff (ft)	Site	DB
<b>Fin Respon:</b>				<b>Coord Acc:</b>	4	
<b>Office:</b>	SWD			<b>Alb East:</b>	554468.79	
<b>OOIC:</b>	FACILITY			<b>Alb North:</b>	439375.9	
<b>Col Meth:</b>	DPHO			<b>Datum:</b>	HARN	
<b>Col Name:</b>	RICCI_L			<b>Elevation:</b>		
<b>Col Date:</b>	4/21/2003			<b>Lat DD:</b>	27	
<b>Col Prog:</b>	TANKS-PETROLEUM CONTAMINATION			<b>Lat MM:</b>	57	
<b>Ver Meth:</b>	DPHO			<b>Lat SS:</b>		
<b>Ver Name:</b>	RICCI_L			<b>Long DD:</b>	82	
<b>Ver Prog:</b>	TANKS-PETROLEUM CONTAMINATION			<b>Long MM:</b>	25	
<b>Ver Date:</b>	4/21/2003			<b>Long SS:</b>		
<b>Object ID:</b>	36430					
<b>Col Aff:</b>	DEPARTMENT OF ENVIRONMENTAL PR					
<b>Ver Aff:</b>	DEPARTMENT OF ENVIRONMENTAL PR					
<b>Documents:</b>	<a href="https://prodenv.dep.state.fl.us/DepNexus/public/electronic-documents/8509056/gis-facility!search">https://prodenv.dep.state.fl.us/DepNexus/public/electronic-documents/8509056/gis-facility!search</a>					

**FDEP - Storage Tank Contamination Monitoring (STCM) Details**

**Name:** Fdot Property Crosstown Connector #8  
2815 Long St  
Tampa, FL 33605

**LL Method:** DPHO - Autonomous GPS

**Account Owner:** FI Dept Of Transportation

**Contact:** Dennis Bacon

**Phone:** 813-247-3417

**District:** SWD

**County 1:** 29 - Hillsborough

**Latitude:** 27:57:04.7882

**Longitude:** 82:25:36.8499

**FDEP - Registered Tanks from Storage Tank Contamination Monitoring (STCM) Details**

**Tank No:** 3

**Size:** 10000

**Content:** Unleaded Gas

**Installed:** 07/01/1976

**Placement:** UNDER

**Status:** Removed from Site

**Construction:**

**Piping:**

**Monitoring:**

**FDEP - Registered Tanks from Storage Tank Contamination Monitoring (STCM) Details**

**Tank No:** 8

**Size:** 70000

**Content:** Vehicular Diesel

**Installed:** 07/01/1981

**Placement:** ABOVE

**Status:** Removed from Site

Map Key	Number of Records	Direction	Distance (mi/ft)	Elev/Diff (ft)	Site	DB
---------	-------------------	-----------	------------------	----------------	------	----

Construction:

Piping:

Monitoring:

**FDEP - Registered Tanks from Storage Tank Contamination Monitoring (STCM) Details**

Tank No: 5  
 Size: 20000  
 Content: Vehicular Diesel  
 Installed: 07/01/1980  
 Placement: UNDER  
 Status: Removed from Site  
 Construction:  
 Piping:  
 Monitoring:

**FDEP - Registered Tanks from Storage Tank Contamination Monitoring (STCM) Details**

Tank No: 7  
 Size: 70000  
 Content: Vehicular Diesel  
 Installed: 07/01/1981  
 Placement: ABOVE  
 Status: Removed from Site  
 Construction:  
 Piping:  
 Monitoring:

**FDEP - Registered Tanks from Storage Tank Contamination Monitoring (STCM) Details**

Tank No: 12  
 Size: 1000  
 Content: Waste Oil  
 Installed: 12/01/2006  
 Placement: ABOVE  
 Status: Removed from Site  
 Construction:  
 Piping:  
 Monitoring:

**FDEP - Registered Tanks from Storage Tank Contamination Monitoring (STCM) Details**

Tank No: 4  
 Size: 10000  
 Content: Vehicular Diesel  
 Installed: 07/01/1976  
 Placement: UNDER  
 Status: Removed from Site  
 Construction:



<b>Map Key</b>	<b>Number of Records</b>	<b>Direction</b>	<b>Distance (mi/ft)</b>	<b>Elev/Diff (ft)</b>	<b>Site</b>	<b>DB</b>
----------------	--------------------------	------------------	-------------------------	-----------------------	-------------	-----------

Piping:  
Monitoring:

**FDEP - Registered Tanks from Storage Tank Contamination Monitoring (STCM) Details**

Tank No: 13  
 Size: 1000  
 Content: New/Lube Oil  
 Installed: 12/01/2006  
 Placement: ABOVE  
 Status: Removed from Site  
 Construction:  
 Piping:  
 Monitoring:

**FDEP - Registered Tanks from Storage Tank Contamination Monitoring (STCM) Details**

Tank No: 9  
 Size: 10000  
 Content: New/Lube Oil  
 Installed: 07/01/1982  
 Placement: ABOVE  
 Status: Removed from Site  
 Construction:  
 Piping:  
 Monitoring:

**FDEP - Registered Tanks from Storage Tank Contamination Monitoring (STCM) Details**

Tank No: 11  
 Size: 10000  
 Content: New/Lube Oil  
 Installed: 07/01/1982  
 Placement: ABOVE  
 Status: Removed from Site  
 Construction:  
 Piping:  
 Monitoring:

**FDEP - Registered Tanks from Storage Tank Contamination Monitoring (STCM) Details**

Tank No: 10  
 Size: 10000  
 Content: New/Lube Oil  
 Installed: 07/01/1982  
 Placement: ABOVE  
 Status: Removed from Site  
 Construction:  
 Piping:

Map Key	Number of Records	Direction	Distance (mi/ft)	Elev/Diff (ft)	Site	DB
---------	-------------------	-----------	------------------	----------------	------	----

Monitoring:

**FDEP - Registered Tanks from Storage Tank Contamination Monitoring (STCM) Details**

**Tank No:** 2  
**Size:** 10000  
**Content:** Unleaded Gas  
**Installed:** 07/01/1976  
**Placement:** UNDER  
**Status:** Removed from Site  
**Construction:**  
**Piping:**  
**Monitoring:**

**FDEP - Registered Tanks from Storage Tank Contamination Monitoring (STCM) Details**

**Tank No:** 1  
**Size:** 10000  
**Content:** Unleaded Gas  
**Installed:** 07/01/1976  
**Placement:** UNDER  
**Status:** Removed from Site  
**Construction:**  
**Piping:**  
**Monitoring:**

**FDEP - Registered Tanks from Storage Tank Contamination Monitoring (STCM) Details**

**Tank No:** 6  
**Size:** 25000  
**Content:** Vehicular Diesel  
**Installed:** 07/01/1980  
**Placement:** UNDER  
**Status:** Removed from Site  
**Construction:**  
**Piping:**  
**Monitoring:**

<a href="#">186</a>	1 of 1	W	0.00 / 0.00	9.36 / -2	DELUXE PLASTIC CARD CO 202 S 22ND ST STE 102 TAMPA FL 33605-6396	RCRA NON GEN
---------------------	--------	---	-------------	-----------	--	-----------------

**EPA Handler ID:** FLD122637861  
**Gen Status Universe:** No Report  
**Contact Name:** J K LARSON  
**Contact Address:** 202 , S 22ND ST STE 102 , , TAMPA , FL, 33605-6396 , US  
**Contact Phone No and Ext:** 813-248-2196  
**Contact Email:** JKLARSON@KWICKCARD.COM  
**Contact Country:** US  
**County Name:** HILLSBOROUGH

<b>Map Key</b>	<b>Number of Records</b>	<b>Direction</b>	<b>Distance (mi/ft)</b>	<b>Elev/Diff (ft)</b>	<b>Site</b>	<b>DB</b>
<b>EPA Region:</b>		04				
<b>Land Type:</b>		Private				
<b>Receive Date:</b>		20060724				
<b>Location Latitude:</b>		27.947903				
<b>Location Longitude:</b>		-82.43441				

**Violation/Evaluation Summary**

**Note:** NO RECORDS: As of Sep 2022, there are no Compliance Monitoring and Enforcement (violation) records associated with this facility (EPA ID).

**Handler Summary**

**Importer Activity:** No  
**Mixed Waste Generator:** No  
**Transporter Activity:** No  
**Transfer Facility:** No  
**Onsite Burner Exemption:** No  
**Furnace Exemption:** No  
**Underground Injection Activity:** No  
**Commercial TSD:** No  
**Used Oil Transporter:** No  
**Used Oil Transfer Facility:** No  
**Used Oil Processor:** No  
**Used Oil Refiner:** No  
**Used Oil Burner:** No  
**Used Oil Market Burner:** No  
**Used Oil Spec Marketer:** No

**Hazardous Waste Handler Details**

**Sequence No:** 200607  
**Receive Date:** 20060724  
**Handler Name:** DELUXE PLASTIC CARD CO  
**Source Type:** Notification  
**Federal Waste Generator Code:** N  
**Generator Code Description:** Not a Generator, Verified

**Waste Code Details**

**Hazardous Waste Code:** F003  
**Waste Code Description:** THE FOLLOWING SPENT NONHALOGENATED SOLVENTS: XYLENE, ACETONE, ETHYL ACETATE, ETHYL BENZENE, ETHYL ETHER, METHYL ISOBUTYL KETONE, N-BUTYL ALCOHOL, CYCLOHEXANONE, AND METHANOL; ALL SPENT SOLVENT MIXTURES/BLENDS CONTAINING, BEFORE USE, ONLY THE ABOVE SPENT NONHALOGENATED SOLVENTS; AND ALL SPENT SOLVENT MIXTURES/BLENDS CONTAINING, BEFORE USE, ONE OR MORE OF THE ABOVE NONHALOGENATED SOLVENTS, AND A TOTAL OF TEN PERCENT OR MORE (BY VOLUME) OF ONE OR MORE OF THOSE SOLVENTS LISTED IN F001, F002, F004, AND F005; AND STILL BOTTOMS FROM THE RECOVERY OF THESE SPENT SOLVENTS AND SPENT SOLVENT MIXTURES.

**Hazardous Waste Code:** F002

Map Key	Number of Records	Direction	Distance (mi/ft)	Elev/Diff (ft)	Site	DB
---------	-------------------	-----------	------------------	----------------	------	----

**Waste Code Description:** THE FOLLOWING SPENT HALOGENATED SOLVENTS: TETRACHLOROETHYLENE, METHYLENE CHLORIDE, TRICHLOROETHYLENE, 1,1,1-TRICHLOROETHANE, CHLOROENZENE, 1,1,2-TRICHLORO-1,2,2-TRIFLUOROETHANE, ORTHO-DICHLOROBENZENE, TRICHLOROFLUOROMETHANE, AND 1,1,2, TRICHLOROETHANE; ALL SPENT SOLVENT MIXTURES/BLENDS CONTAINING, BEFORE USE, A TOTAL OF TEN PERCENT OR MORE (BY VOLUME) OF ONE OR MORE OF THE ABOVE HALOGENATED SOLVENTS OR THOSE SOLVENTS LISTED IN F001, F004, AND F005; AND STILL BOTTOMS FROM THE RECOVERY OF THESE SPENT SOLVENTS AND SPENT SOLVENT MIXTURES.

**Owner/Operator Details**

<b>Owner/Operator Ind:</b>	Current Owner	<b>Street No:</b>	
<b>Type:</b>	Private	<b>Street 1:</b>	202 S 22ND ST
<b>Name:</b>	LARSON J	<b>Street 2:</b>	
<b>Date Became Current:</b>	19970109	<b>City:</b>	TAMPA
<b>Date Ended Current:</b>	20060724	<b>State:</b>	FL
<b>Phone:</b>		<b>Country:</b>	US
<b>Source Type:</b>	Notification	<b>Zip Code:</b>	33605-6396
<b>Owner/Operator Ind:</b>	Current Operator	<b>Street No:</b>	
<b>Type:</b>	Private	<b>Street 1:</b>	202 S 22ND ST STE 102
<b>Name:</b>	DELUXE PLASTIC CARD CO	<b>Street 2:</b>	
<b>Date Became Current:</b>	19860815	<b>City:</b>	TAMPA
<b>Date Ended Current:</b>		<b>State:</b>	FL
<b>Phone:</b>	813-248-2196	<b>Country:</b>	US
<b>Source Type:</b>	Notification	<b>Zip Code:</b>	33605-6396
<b>Owner/Operator Ind:</b>	Current Owner	<b>Street No:</b>	
<b>Type:</b>	Private	<b>Street 1:</b>	202 S 22ND ST STE 102
<b>Name:</b>	THE CIGAR FACTORY INC	<b>Street 2:</b>	
<b>Date Became Current:</b>	19970327	<b>City:</b>	TAMPA
<b>Date Ended Current:</b>		<b>State:</b>	FL
<b>Phone:</b>		<b>Country:</b>	US
<b>Source Type:</b>	Notification	<b>Zip Code:</b>	33605-6331
<b>Owner/Operator Ind:</b>	Current Owner	<b>Street No:</b>	
<b>Type:</b>	Private	<b>Street 1:</b>	202 S 22ND ST
<b>Name:</b>	J LARSON	<b>Street 2:</b>	
<b>Date Became Current:</b>	19970109	<b>City:</b>	TAMPA
<b>Date Ended Current:</b>	20060724	<b>State:</b>	FL
<b>Phone:</b>		<b>Country:</b>	US
<b>Source Type:</b>	Notification	<b>Zip Code:</b>	33605-6396

<a href="#">187</a>	1 of 1	W	0.00 / 0.00	9.36 / -2	DELUXE PLASTIC CARD CO 202 S 22ND ST STE 102 TAMPA FL 336056396	<a href="#">FINDS/FRS</a>
---------------------	--------	---	-------------	-----------	---	---------------------------

**Registry ID:** 110002540206  
**FIPS Code:** 12057  
**HUC Code:** 03100206  
**Site Type Name:** STATIONARY  
**Location Description:**  
**Supplemental Location:**  
**Create Date:** 01-MAR-00

Map Key	Number of Records	Direction	Distance (mi/ft)	Elev/Diff (ft)	Site	DB
<b>Update Date:</b>		08-AUG-10				
<b>Interest Types:</b>		STATE MASTER, UNSPECIFIED UNIVERSE				
<b>SIC Codes:</b>		2759, 6141				
<b>SIC Code Descriptions:</b>		COMMERCIAL PRINTING, NOT ELSEWHERE CLASSIFIED, PERSONAL CREDIT INSTITUTIONS				
<b>NAICS Codes:</b>		323111, 323115, 522210				
<b>NAICS Code Descriptions:</b>		COMMERCIAL GRAVURE PRINTING., CREDIT CARD ISSUING., DIGITAL PRINTING.				
<b>Conveyor:</b>		RCRAINFO				
<b>Federal Facility Code:</b>						
<b>Federal Agency Name:</b>						
<b>Tribal Land Code:</b>						
<b>Tribal Land Name:</b>						
<b>Congressional Dist No:</b>		11				
<b>Census Block Code:</b>		120570053021043				
<b>EPA Region Code:</b>		04				
<b>County Name:</b>		HILLS				
<b>US/Mexico Border Ind:</b>						
<b>Latitude:</b>		27.948207				
<b>Longitude:</b>		-82.434277				
<b>Reference Point:</b>		FACILITY/MONITORING SITE BOUNDARY POINT				
<b>Coord Collection Method:</b>		INTERPOLATION-PHOTO				
<b>Accuracy Value:</b>		4				
<b>Datum:</b>		NAD83				
<b>Source:</b>						
<b>Facility Detail Rprt URL:</b>		<a href="https://ofmpub.epa.gov/frs_public2/fii_query_detail.disp_program_facility?p_registry_id=110002540206">https://ofmpub.epa.gov/frs_public2/fii_query_detail.disp_program_facility?p_registry_id=110002540206</a>				
<b>Program Acronyms:</b>						
FDM:54644, RCRAINFO:FLD122637861						

<a href="#">188</a>	1 of 2	W	0.00 / 0.00	8.56 / -3	<b>CLEMONS TRANSMISSION SHOP 111 22ND ST TAMPA FL 33619-0000</b>	<b>RCRA SQG</b>
---------------------	--------	---	----------------	--------------	--	-----------------

**EPA Handler ID:** FLR000020388  
**Gen Status Universe:** Small Quantity Generator  
**Contact Name:** JOHN CLEMONS  
**Contact Address:** 4135 , CAUSEWAY BLVD , , TAMPA , FL, 33619-5123 , US  
**Contact Phone No and Ext:** 813-247-4624  
**Contact Email:**  
**Contact Country:** US  
**County Name:** HILLSBOROUGH  
**EPA Region:** 04  
**Land Type:** Private  
**Receive Date:** 19960724  
**Location Latitude:** 27.932694  
**Location Longitude:** -82.430387

**Violation/Evaluation Summary**

**Note:** VIOLATION or UNDETERMINED: There are VIOLATION or UNDETERMINED details or records associated with this facility (EPA ID) in the Compliance Monitoring and Enforcement table dated Sep, 2022.

<b>Map Key</b>	<b>Number of Records</b>	<b>Direction</b>	<b>Distance (mi/ft)</b>	<b>Elev/Diff (ft)</b>	<b>Site</b>	<b>DB</b>
----------------	--------------------------	------------------	-------------------------	-----------------------	-------------	-----------

**Violation Details**

**Found Violation:** Yes  
**Citation:** GOR:62-710.400(2)FAC  
**Violation Short Description:** State Statute or Regulation  
**Violation Type:** XXS  
**Violation Determined Date:** 19960603  
**Scheduled Compliance Date:**  
**Return to Compliance:** Unverifiable  
**Actual Return to Compl:** 19960802  
**Violation Responsible Agency:** State

**Enforcement Details**

**Enforcement Type:** 125  
**Enforcement Type Description:** DEP WARNING LETTER  
**Enforcement Action Date:** 19960603  
**Enf Disposition Status:**  
**Disposition Status Date:**  
**Enforcement Lead Agency:** State  
**Proposed Penalty Amount:**  
**Final Amount:**  
**Paid Amount:**

**Violation Details**

**Found Violation:** Yes  
**Citation:** GOR:40 CFR 279.22(c)(1)  
**Violation Short Description:** Used Oil - Generators  
**Violation Type:** 279.C  
**Violation Determined Date:** 19960603  
**Scheduled Compliance Date:**  
**Return to Compliance:** Unverifiable  
**Actual Return to Compl:** 19960802  
**Violation Responsible Agency:** State

**Enforcement Details**

**Enforcement Type:** 125  
**Enforcement Type Description:** DEP WARNING LETTER  
**Enforcement Action Date:** 19960603  
**Enf Disposition Status:**  
**Disposition Status Date:**  
**Enforcement Lead Agency:** State  
**Proposed Penalty Amount:**  
**Final Amount:**  
**Paid Amount:**

<b>Map Key</b>	<b>Number of Records</b>	<b>Direction</b>	<b>Distance (mi/ft)</b>	<b>Elev/Diff (ft)</b>	<b>Site</b>	<b>DB</b>
----------------	--------------------------	------------------	-------------------------	-----------------------	-------------	-----------

**Violation Details**

**Found Violation:** Yes  
**Citation:** GOR:40 CFR 279.22(d)(3)  
**Violation Short Description:** Used Oil - Generators  
**Violation Type:** 279.C  
**Violation Determined Date:** 19960603  
**Scheduled Compliance Date:**  
**Return to Compliance:** Unverifiable  
**Actual Return to Compl:** 19960802  
**Violation Responsible Agency:** State

**Enforcement Details**

**Enforcement Type:** 125  
**Enforcement Type Description:** DEP WARNING LETTER  
**Enforcement Action Date:** 19960603  
**Enf Disposition Status:**  
**Disposition Status Date:**  
**Enforcement Lead Agency:** State  
**Proposed Penalty Amount:**  
**Final Amount:**  
**Paid Amount:**

**Evaluation Details**

**Evaluation Start Date:** 19960506  
**Evaluation Type Description:** COMPLIANCE EVALUATION INSPECTION ON-SITE  
**Violation Short Description:** Used Oil - Generators  
**Return to Compliance Date:** 19960802  
**Evaluation Agency:** State

**Evaluation Start Date:** 19960506  
**Evaluation Type Description:** COMPLIANCE EVALUATION INSPECTION ON-SITE  
**Violation Short Description:** State Statute or Regulation  
**Return to Compliance Date:** 19960802  
**Evaluation Agency:** State

**Handler Summary**

**Importer Activity:** No  
**Mixed Waste Generator:** No  
**Transporter Activity:** No  
**Transfer Facility:** No  
**Onsite Burner Exemption:** No  
**Furnace Exemption:** No  
**Underground Injection Activity:** No  
**Commercial TSD:** No  
**Used Oil Transporter:** No

<i>Map Key</i>	<i>Number of Records</i>	<i>Direction</i>	<i>Distance (mi/ft)</i>	<i>Elev/Diff (ft)</i>	<i>Site</i>	<i>DB</i>
<i>Used Oil Transfer Facility:</i>		No				
<i>Used Oil Processor:</i>		No				
<i>Used Oil Refiner:</i>		No				
<i>Used Oil Burner:</i>		No				
<i>Used Oil Market Burner:</i>		No				
<i>Used Oil Spec Marketer:</i>		No				

**Hazardous Waste Handler Details**

**Sequence No:** 199607  
**Receive Date:** 19960724  
**Handler Name:** CLEMONS TRANSMISSION SHOP  
**Federal Waste Generator Code:** 2  
**Generator Code Description:** Small Quantity Generator  
**Source Type:** Notification

**Hazardous Waste Handler Details**

**Sequence No:** 199605  
**Receive Date:** 19960506  
**Handler Name:** CLEMONS TRANSMISSION SHOP  
**Federal Waste Generator Code:** 2  
**Generator Code Description:** Small Quantity Generator  
**Source Type:** Implementer

**Waste Code Details**

**Hazardous Waste Code:** D001  
**Waste Code Description:** IGNITABLE WASTE

**Owner/Operator Details**

<b>Owner/Operator Ind:</b> Current Owner	<b>Street No:</b>
<b>Type:</b> Private	<b>Street 1:</b> 4135 CAUSEWAY BLVD
<b>Name:</b> JOHN CLEMONS	<b>Street 2:</b>
<b>Date Became Current:</b> 19961018	<b>City:</b> TAMPA
<b>Date Ended Current:</b>	<b>State:</b> FL
<b>Phone:</b>	<b>Country:</b> US
<b>Source Type:</b> Notification	<b>Zip Code:</b> 33619-5123

<b>Owner/Operator Ind:</b> Current Owner	<b>Street No:</b>
<b>Type:</b> Private	<b>Street 1:</b> 4135 CAUSEWAY BLVD
<b>Name:</b> JOHN CLEMONS	<b>Street 2:</b>
<b>Date Became Current:</b> 19961018	<b>City:</b> TAMPA
<b>Date Ended Current:</b>	<b>State:</b> FL
<b>Phone:</b>	<b>Country:</b> US
<b>Source Type:</b> Implementer	<b>Zip Code:</b> 33619-5123



Map Key	Number of Records	Direction	Distance (mi/ft)	Elev/Diff (ft)	Site	DB
---------	-------------------	-----------	------------------	----------------	------	----

**Historical Handler Details**

Receive Dt: 19960506  
 Generator Code Description: Small Quantity Generator  
 Handler Name: CLEMONS TRANSMISSION SHOP

<a href="#">188</a>	2 of 2	W	0.00 / 0.00	8.56 / -3	CLEMONS TRANSMISSION SHOP 111 22ND ST TAMPA FL 33605-6035	FINDS/FRS
---------------------	--------	---	-------------	-----------	---	-----------

Registry ID: 110005636687  
 FIPS Code: 12057  
 HUC Code: 03100206  
 Site Type Name: STATIONARY  
 Location Description:  
 Supplemental Location:  
 Create Date: 01-MAR-00  
 Update Date: 08-AUG-10  
 Interest Types: SQG, STATE MASTER  
 SIC Codes: 7537  
 SIC Code Descriptions: AUTOMOTIVE TRANSMISSION REPAIR SHOPS  
 NAICS Codes: 811113  
 NAICS Code Descriptions: AUTOMOTIVE TRANSMISSION REPAIR.  
 Conveyor: RCRAINFO  
 Federal Facility Code:  
 Federal Agency Name:  
 Tribal Land Code:  
 Tribal Land Name:  
 Congressional Dist No: 11  
 Census Block Code: 120570053021032  
 EPA Region Code: 04  
 County Name: HILLS  
 US/Mexico Border Ind:  
 Latitude: 27.948608  
 Longitude: -82.434902  
 Reference Point: FACILITY/MONITORING SITE BOUNDARY POINT  
 Coord Collection Method: INTERPOLATION-PHOTO  
 Accuracy Value: 4  
 Datum: NAD83  
 Source:  
 Facility Detail Rprt URL: [https://ofmpub.epa.gov/frs\\_public2/fii\\_query\\_detail.disp\\_program\\_facility?p\\_registry\\_id=110005636687](https://ofmpub.epa.gov/frs_public2/fii_query_detail.disp_program_facility?p_registry_id=110005636687)  
 Program Acronyms:

FDM:41752, RCRAINFO:FLR000020388

<a href="#">189</a>	1 of 1	W	0.00 / 0.00	6.05 / -5	Corner of 22nd Street and Clark Street TAMPA FL	SPILLS
---------------------	--------	---	-------------	-----------	--	--------

Incident No: 12398  
 Incident Type: Inland  
 Incident Date: 08/28/2001  
 County: Hillsborough

Map Key	Number of Records	Direction	Distance (mi/ft)	Elev/Diff (ft)	Site	DB
---------	-------------------	-----------	------------------	----------------	------	----

**Spill Details**

<b>Incident Status:</b>		<b>Criminal Indicator:</b>	
<b>Incident Party Type:</b>		<b>Hurricane Indicator:</b>	
<b>Incident Party Name:</b>		<b>Description:</b>	Abandoned Containers
<b>Pollutant Name:</b>	Waste oil	<b>On Scene Response:</b>	
<b>Pollutant Category:</b>			
<b>Pollutant Actual Volume:</b>	10		
<b>Pollutant Unit Measure:</b>	gallon		

<a href="#">190</a>	1 of 1	W	0.00 / 0.00	5.56 / -6	<b>CENTRAL FLORIDA PIPELINE COMPANY 22ND STREET NORTH TAMPA FL 33604</b>	<b>FINDS/FRS</b>
---------------------	--------	---	----------------	--------------	--	------------------

**Registry ID:** 110012327222  
**FIPS Code:** 00057  
**HUC Code:** 03100206  
**Site Type Name:** STATIONARY  
**Location Description:**  
**Supplemental Location:**  
**Create Date:** 01-MAR-00  
**Update Date:** 29-DEC-14  
**Interest Types:** STATE MASTER  
**SIC Codes:** 4011  
**SIC Code Descriptions:** RAILROADS, LINE-HAUL OPERATING  
**NAICS Codes:** 482111  
**NAICS Code Descriptions:** LINE-HAUL RAILROADS.  
**Conveyor:** FDM  
**Federal Facility Code:**  
**Federal Agency Name:**  
**Tribal Land Code:**  
**Tribal Land Name:**  
**Congressional Dist No:** 11  
**Census Block Code:** 120570053021028  
**EPA Region Code:** 04  
**County Name:** HILLS  
**US/Mexico Border Ind:**  
**Latitude:** 27.952054  
**Longitude:** -82.434417  
**Reference Point:** FACILITY CENTROID  
**Coord Collection Method:** UNKNOWN  
**Accuracy Value:** 1000  
**Datum:** NAD83  
**Source:**  
**Facility Detail Rprt URL:** [https://ofmpub.epa.gov/frs\\_public2/fii\\_query\\_detail.disp\\_program\\_facility?p\\_registry\\_id=110012327222](https://ofmpub.epa.gov/frs_public2/fii_query_detail.disp_program_facility?p_registry_id=110012327222)  
**Program Acronyms:**

FDM:26817

Map Key	Number of Records	Direction	Distance (mi/ft)	Elev/Diff (ft)	Site	DB
<a href="#">191</a>	1 of 1	WNW	0.00 / 0.00	10.63 / 0	SR 60 ADAMO DRIVE UNKNOWN TAMPA FL 33602	FINDS/FRS

**Registry ID:** 110063606058  
**FIPS Code:** FL057  
**HUC Code:** 03100206  
**Site Type Name:** STATIONARY  
**Location Description:**  
**Supplemental Location:**  
**Create Date:** 08-FEB-15  
**Update Date:** 07-OCT-16  
**Interest Types:** ICIS-NPDES NON-MAJOR, STORM WATER CONSTRUCTION  
**SIC Codes:**  
**SIC Code Descriptions:**  
**NAICS Codes:**  
**NAICS Code Descriptions:**  
**Conveyor:** ICIS  
**Federal Facility Code:**  
**Federal Agency Name:**  
**Tribal Land Code:**  
**Tribal Land Name:**  
**Congressional Dist No:** 11  
**Census Block Code:** 120570053021000  
**EPA Region Code:** 04  
**County Name:** HILLSBOROUGH  
**US/Mexico Border Ind:**  
**Latitude:** 27.955723  
**Longitude:** -82.433578  
**Reference Point:**  
**Coord Collection Method:**  
**Accuracy Value:**  
**Datum:** NAD83  
**Source:**  
**Facility Detail Rprt URL:** [https://ofmpub.epa.gov/frs\\_public2/fii\\_query\\_detail.disp\\_program\\_facility?p\\_registry\\_id=110063606058](https://ofmpub.epa.gov/frs_public2/fii_query_detail.disp_program_facility?p_registry_id=110063606058)  
**Program Acronyms:**  
 NPDES:FLR10OT99

<a href="#">192</a>	1 of 1	ESE	0.00 / 0.00	26.64 / 16	TG BRANDON HEALTHPLEX UNKNOWN TAMPA FL 33619	FINDS/FRS
---------------------	--------	-----	-------------	------------	--	-----------

**Registry ID:** 110067028843  
**FIPS Code:** 12057  
**HUC Code:** 03100206  
**Site Type Name:** STATIONARY  
**Location Description:**  
**Supplemental Location:**  
**Create Date:** 07-DEC-15  
**Update Date:** 07-OCT-16

Map Key	Number of Records	Direction	Distance (mi/ft)	Elev/Diff (ft)	Site	DB
<b>Interest Types:</b>		ICIS-NPDES NON-MAJOR, STORM WATER CONSTRUCTION				
<b>SIC Codes:</b>						
<b>SIC Code Descriptions:</b>						
<b>NAICS Codes:</b>						
<b>NAICS Code Descriptions:</b>						
<b>Conveyor:</b>		ICIS				
<b>Federal Facility Code:</b>						
<b>Federal Agency Name:</b>						
<b>Tribal Land Code:</b>						
<b>Tribal Land Name:</b>						
<b>Congressional Dist No:</b>		12				
<b>Census Block Code:</b>		120570133151031				
<b>EPA Region Code:</b>		04				
<b>County Name:</b>		HILLSBOROUGH COUNTY				
<b>US/Mexico Border Ind:</b>						
<b>Latitude:</b>		27.930895				
<b>Longitude:</b>		-82.336778				
<b>Reference Point:</b>						
<b>Coord Collection Method:</b>						
<b>Accuracy Value:</b>						
<b>Datum:</b>		NAD83				
<b>Source:</b>						
<b>Facility Detail Rprt URL:</b>		<a href="https://ofmpub.epa.gov/frs_public2/fii_query_detail.disp_program_facility?p_registry_id=110067028843">https://ofmpub.epa.gov/frs_public2/fii_query_detail.disp_program_facility?p_registry_id=110067028843</a>				
<b>Program Acronyms:</b>						
NPDES:FLR20AI83						

<a href="#">193</a>	1 of 1	ESE	0.00 / 0.00	30.40 / 19	TECO CAUSEWAY SUBSTATION TUSCANY RIDGE DRIVE TAMPA FL 33619	<a href="#">FINDS/FRS</a>
<b>Registry ID:</b>		110070388519				
<b>FIPS Code:</b>						
<b>HUC Code:</b>		03100206				
<b>Site Type Name:</b>		STATIONARY				
<b>Location Description:</b>						
<b>Supplemental Location:</b>						
<b>Create Date:</b>		07-DEC-18				
<b>Update Date:</b>						
<b>Interest Types:</b>		ICIS-NPDES NON-MAJOR, STORM WATER CONSTRUCTION				
<b>SIC Codes:</b>						
<b>SIC Code Descriptions:</b>						
<b>NAICS Codes:</b>						
<b>NAICS Code Descriptions:</b>						
<b>Conveyor:</b>		FRS-GEOCODE				
<b>Federal Facility Code:</b>						
<b>Federal Agency Name:</b>						
<b>Tribal Land Code:</b>						
<b>Tribal Land Name:</b>						
<b>Congressional Dist No:</b>		12				
<b>Census Block Code:</b>		120570133151038				

Map Key	Number of Records	Direction	Distance (mi/ft)	Elev/Diff (ft)	Site	DB
<b>EPA Region Code:</b>		04				
<b>County Name:</b>						
<b>US/Mexico Border Ind:</b>						
<b>Latitude:</b>		27.925				
<b>Longitude:</b>		-82.33919				
<b>Reference Point:</b>		ENTRANCE POINT OF A FACILITY OR STATION				
<b>Coord Collection Method:</b>		ADDRESS MATCHING-HOUSE NUMBER				
<b>Accuracy Value:</b>		50				
<b>Datum:</b>		NAD83				
<b>Source:</b>						
<b>Facility Detail Rprt URL:</b>		https://ofmpub.epa.gov/frs_public2/fii_query_detail.disp_program_facility?p_registry_id=110070388519				
<b>Program Acronyms:</b>						
NPDES:FLR20CI78						

<a href="#">194</a>	1 of 3	ESE	0.00 / 0.00	24.87 / 14	TG BRANDON HEALTHPLEX 10740 PALM RIVER RD TAMPA FL 33619	UST
<b>Facility ID:</b>	9815144				<b>County:</b> HILLSBOROUGH	
<b>Facility Status:</b>	OPEN				<b>Lat/Long Method:</b>	
<b>Facility Type:</b>	C				<b>Lat DD:</b>	
<b>Type Desc:</b>	Fuel user/Non-retail				<b>Lat MM:</b>	
<b>Facility Phone:</b>	4143675562				<b>Lat SS:</b>	
<b>Dep Co:</b>	C				<b>Long DD:</b>	
<b>Owner ID:</b>	82682				<b>Long MM:</b>	
<b>Owner Phone:</b>	4143675562				<b>Long SS:</b>	
<b>Owner:</b>	DOC-10740 PALM RIVER RD MOB LLC					
<b>Owner Address1:</b>	309 N WATER ST , 7TH FL					
<b>Owner Address2:</b>						
<b>Owner City:</b>	MILWAUKEE					
<b>Owner State:</b>	WI					
<b>Owner Zip 5:</b>	53202					
<b>Contact:</b>	DENISE YETTAW					
<b>Source:</b>	Tank Facility - All Locations and Tank Information; Tank Facility - All Locations and Owner Information					
<b>Oculus Docs Inventory URL:</b>	https://erisservice7.ecologeris.com/ErisExt/flo/ocure.ashx?ID=9815144&CAT=11					
<b>Information Portal Fac URL:</b>	http://prodenv.dep.state.fl.us/DepNexus/public/facilitysearch?pagination=true&facility.id=9815144					
<b>Information Portal Doc URL:</b>	http://prodenv.dep.state.fl.us/DepNexus/public/electronic-documents/9815144/facility!search					

**Tank Information**

<b>Tank ID:</b>	1	<b>Capacity:</b>	12000
<b>Tank Status:</b>	U - IN SERVICE	<b>Substance:</b>	G - Emerg Generator Diesel
<b>Status Date:</b>	01-MAY-2016	<b>Placement:</b>	UNDERGROUND
<b>Installation Date:</b>	01-MAY-2016	<b>Tank Vessel Indic:</b>	TANK
<b>Tank Desc:</b>	Double Walled		

**Piping**

**Pipe Description:** M-Double wall - pipe jacket

<i>Map Key</i>	<i>Number of Records</i>	<i>Direction</i>	<i>Distance (mi/ft)</i>	<i>Elev/Diff (ft)</i>	<i>Site</i>	<i>DB</i>
<i>Pipe Description:</i>		I-Suction piping system				
<i>Pipe Description:</i>		N-Approved synthetic material				
<b><u>Monitoring</u></b>						
<i>Monitoring Desc:</i>		K-Monitor dbl wall pipe space				
<i>Monitoring Desc:</i>		F-Monitor dbl wall tank space				
<i>Monitoring Desc:</i>		L-Automatic tank gauging - USTs				
<i>Monitoring Desc:</i>		3-Electronic monitor pipe sumps				
<b><u>Tank Construction</u></b>						
<i>Cons Code:</i>		M				
<i>Cons Desc:</i>		Spill containment bucket				
<i>Cons Code:</i>		E				
<i>Cons Desc:</i>		Fiberglass				
<i>Cons Code:</i>		O				
<i>Cons Desc:</i>		Tight fill				
<i>Cons Code:</i>		N				
<i>Cons Desc:</i>		Flow shut-Off				
<i>Cons Code:</i>		I				
<i>Cons Desc:</i>		Double wall				
<i>Cons Code:</i>		P				
<i>Cons Desc:</i>		Level gauges/alarms				

[194](#)

2 of 3

*ESE*

0.00 /  
0.00

24.87 /  
14

**UNIVERSITY OF SOUTH FLORIDA  
BRANDON HEALTHPLEX  
10740 PALM RIVER RD  
TAMPA FL 33619-4573**

**RCRA VSQG**

**EPA Handler ID:** FLR000251165  
**Gen Status Universe:** VSG  
**Contact Name:** WILLIAM LAND  
**Contact Address:** 4202 E FOWLER AVE OPM 100 , , TAMPA , FL, 33620-0000 , US  
**Contact Phone No and Ext:** 813-974-0872  
**Contact Email:** LANDW@USF.EDU  
**Contact Country:** US  
**County Name:** HILLSBOROUGH  
**EPA Region:** 04  
**Land Type:** Private  
**Receive Date:** 20210329

<i>Map Key</i>	<i>Number of Records</i>	<i>Direction</i>	<i>Distance (mi/ft)</i>	<i>Elev/Diff (ft)</i>	<i>Site</i>	<i>DB</i>
----------------	--------------------------	------------------	-------------------------	-----------------------	-------------	-----------

*Location Latitude:*

*Location Longitude:*

**Violation/Evaluation Summary**

**Note:** NO RECORDS: As of Sep 2022, there are no Compliance Monitoring and Enforcement (violation) records associated with this facility (EPA ID).

**Handler Summary**

**Importer Activity:** No  
**Mixed Waste Generator:** No  
**Transporter Activity:** No  
**Transfer Facility:** No  
**Onsite Burner Exemption:** No  
**Furnace Exemption:** No  
**Underground Injection Activity:** No  
**Commercial TSD:** No  
**Used Oil Transporter:** No  
**Used Oil Transfer Facility:** No  
**Used Oil Processor:** No  
**Used Oil Refiner:** No  
**Used Oil Burner:** No  
**Used Oil Market Burner:** No  
**Used Oil Spec Marketer:** No

**Hazardous Waste Handler Details**

**Sequence No:** 202103  
**Receive Date:** 20210329  
**Handler Name:** UNIVERSITY OF SOUTH FLORIDA BRANDON HEALTHPLEX  
**Federal Waste Generator Code:** 3  
**Generator Code Description:** Very Small Quantity Generator  
**Source Type:** Notification

**Waste Code Details**

**Hazardous Waste Code:** D001  
**Waste Code Description:** IGNITABLE WASTE

**Owner/Operator Details**

<b>Owner/Operator Ind:</b> Current Owner	<b>Street No:</b>
<b>Type:</b> Other	<b>Street 1:</b> 839 NORTH JEFFERSON STREET
<b>Name:</b> LANDMARK HEALTHCARE FACILITIES LLC	<b>Street 2:</b>
<b>Date Became Current:</b> 20150107	<b>City:</b> MILWAUKEE
<b>Date Ended Current:</b>	<b>State:</b> WI
<b>Phone:</b> 414-207-5753	<b>Country:</b> US
<b>Source Type:</b> Notification	<b>Zip Code:</b> 53202-0000

Map Key	Number of Records	Direction	Distance (mi/ft)	Elev/Diff (ft)	Site	DB
<b>Owner/Operator Ind:</b>	Current Operator				<b>Street No:</b>	
<b>Type:</b>	State				<b>Street 1:</b>	4202 E FOWLER AVE OPM 100
<b>Name:</b>	UNIVERSITY OF SOUTH FLORIDA BOARD OF TRU				<b>Street 2:</b>	
<b>Date Became Current:</b>	20160701				<b>City:</b>	TAMPA
<b>Date Ended Current:</b>					<b>State:</b>	FL
<b>Phone:</b>	813-974-0872				<b>Country:</b>	US
<b>Source Type:</b>	Notification				<b>Zip Code:</b>	33620-0000

[194](#)    3 of 3    **ESE**    0.00 / 0.00    24.87 / 14    **TG BRANDON HEALTHPLEX  
10740 PALM RIVER RD  
TAMPA FL 33619**    **STCS**

<b>Facility ID:</b>	9815144	<b>Zip5 (Open Data):</b>	33619
<b>Type:</b>	C - Fuel User/Non-Retail	<b>CountyID(OpenData):</b>	29
<b>Status:</b>	Open	<b>County (Open Data):</b>	HILLSBOROUGH
<b>County:</b>	HILLSBOROUGH	<b>Contam (Map):</b>	
<b>Fac Stat(OpenData):</b>	OPEN	<b>Fac Type (Map):</b>	Fuel user/Non-retail
<b>Fac Code(OpenData):</b>	C	<b>Fac Stat (Map):</b>	OPEN
<b>Fac Type(OpenData):</b>	Fuel user/Non-retail	<b>Status (Map):</b>	REVIEWED
<b>Clnup Cd(OpenData):</b>		<b>City (Map):</b>	TAMPA
<b>Clnup Dt(OpenData):</b>		<b>County (Map):</b>	29
<b>Status (Open Data):</b>	REVIEWED	<b>Zip5 (Map):</b>	33619
<b>City (Open Data):</b>	TAMPA	<b>Zip4 (Map):</b>	0
<b>Fac Name(Open Data):</b>	TG BRANDON HEALTHPLEX		
<b>Address (Open Data):</b>	10740 PALM RIVER RD		
<b>Fac Cleanup Stat(Open Data):</b>			
<b>Name (Map):</b>	TG BRANDON HEALTHPLEX		
<b>Address (Map):</b>	10740 PALM RIVER RD		

**FDEP Storage Tank Monitoring Open Data Details**

<b>Object ID:</b>	68781	<b>Map Src:</b>	imagery_11_13
<b>X:</b>	-82.3359073658157	<b>Map Scale:</b>	5000
<b>Y:</b>	27.9301981708961	<b>Elevation:</b>	
<b>Regulated:</b>	YES	<b>EI Datum:</b>	
<b>Col Meth:</b>	DPHO	<b>EI Resolut:</b>	
<b>Col Name:</b>	williams_ca	<b>EI Units:</b>	
<b>Col Date:</b>	2016/07/21 12:22:18+00	<b>ALB East:</b>	563435.47
<b>Col Prog:</b>	TANKS-PETROLEUM CONTAMINATION	<b>ALB North:</b>	437146.03
<b>Ver Meth:</b>	DPHO	<b>Loc ID:</b>	68487
<b>Ver Name:</b>	williams_ca	<b>Lat DD:</b>	27
<b>Ver Prog:</b>	TANKS-PETROLEUM CONTAMINATION	<b>Lat MM:</b>	55
<b>Ver Date:</b>	2016/07/21 12:22:18+00	<b>Lat SS:</b>	
<b>OOIC:</b>	FACILITY	<b>Long DD:</b>	82
<b>Rel Feat:</b>	APPRX	<b>Long MM:</b>	20
<b>Datum:</b>	NAD83	<b>Long SS:</b>	
<b>Coord Acc:</b>	4		
<b>Col Aff:</b>	DEPARTMENT OF ENVIRONMENTAL PROTECTION		
<b>Ver Aff:</b>	DEPARTMENT OF ENVIRONMENTAL PROTECTION		
<b>Direct:</b>			



Map Key	Number of Records	Direction	Distance (mi/ft)	Elev/Diff (ft)	Site	DB
---------	-------------------	-----------	------------------	----------------	------	----

**Documents:** <https://prodenv.dep.state.fl.us/DepNexus/public/electronic-documents/9815144/gis-facility!search>

**FDEP Open Data - Storage Tank Contamination Monitoring (STCM)**

<b>Loc ID:</b>	68487	<b>Rel Feat:</b>	APPRX
<b>Site Type:</b>	Fuel user/Non-retail	<b>EI Datum:</b>	
<b>Contam Ind:</b>		<b>EI Resolut:</b>	
<b>Phone:</b>	4143675562	<b>EI Units:</b>	
<b>Operator:</b>	DENISE YETTAW	<b>Map Src:</b>	imagery_11_13
<b>Next action:</b>	PLACARD 27-JUN-2022	<b>Map Scale:</b>	5000
<b>Fin Respon:</b>		<b>Coord Acc:</b>	4
<b>Office:</b>	SWD	<b>Alb East:</b>	563435.47
<b>OOIC:</b>	FACILITY	<b>Alb North:</b>	437146.03
<b>Col Meth:</b>	DPHO	<b>Datum:</b>	NAD83
<b>Col Name:</b>	williams_ca	<b>Elevation:</b>	
<b>Col Date:</b>	7/21/2016	<b>Lat DD:</b>	27
<b>Col Prog:</b>	TANKS-PETROLEUM CONTAMINATION	<b>Lat MM:</b>	55
<b>Ver Meth:</b>	DPHO	<b>Lat SS:</b>	
<b>Ver Name:</b>	williams_ca	<b>Long DD:</b>	82
<b>Ver Prog:</b>	TANKS-PETROLEUM CONTAMINATION	<b>Long MM:</b>	20
<b>Ver Date:</b>	7/21/2016	<b>Long SS:</b>	
<b>Object ID:</b>	68487		
<b>Col Aff:</b>	DEPARTMENT OF ENVIRONMENTAL PROTECTION		
<b>Ver Aff:</b>	DEPARTMENT OF ENVIRONMENTAL PROTECTION		
<b>Documents:</b>	<a href="https://prodenv.dep.state.fl.us/DepNexus/public/electronic-documents/9815144/gis-facility!search">https://prodenv.dep.state.fl.us/DepNexus/public/electronic-documents/9815144/gis-facility!search</a>		

**FDEP - Storage Tank Contamination Monitoring (STCM) Details**

**Name:** Tg Brandon Healthplex  
10740 Palm River Rd  
Tampa, FL 33619

**LL Method:** DPHO

**Account Owner:** Doc-10740 Palm River Rd Mob Llc

**Contact:** Denise Yettaw

**Phone:** 414-367-5562

**District:** SWD

**County 1:** 29 - Hillsborough

**Latitude:** 27:55:48.6948

**Longitude:** 82:20:09.2544

**FDEP - Registered Tanks from Storage Tank Contamination Monitoring (STCM) Details**

**Tank No:** 1

**Size:** 12000

**Content:** Emerg Generator Diesel

**Installed:** 05/01/2016

**Placement:** UNDER

**Status:** In Service

**Construction:** E - Fiberglass  
I - Double Wall  
M - Spill Containment Bucket

Map Key	Number of Records	Direction	Distance (mi/ft)	Elev/Diff (ft)	Site	DB
		N - Flow Shut-Off O - Tight Fill P - Level Gauges/Alarms I - Suction Piping System M - Double Wall - Pipe Jacket				
<b>Piping:</b>		N - Approved Synthetic Material				
<b>Monitoring:</b>		3 - Electronic Monitor Pipe Sumps F - Monitor Dbl Wall Tank Space K - Monitor Dbl Wall Pipe Space L - Automatic Tank Gauging - Usts				

[195](#)    1 of 2    W    0.00 / 0.00    6.24 / -5    22nd Street, West Bound Selmon Expressway TAMPA FL    SPILLS

**Incident No:** 12430    **Incident Date:** 09/11/2001  
**Incident Type:** Inland    **County:** Hillsborough

Spill Details

**Incident Status:**    **Criminal Indicator:**  
**Incident Party Type:**    **Hurricane Indicator:**  
**Incident Party Name:**    **Description:**  
**Pollutant Name:** Fuel oil    **On Scene Response:**  
**Pollutant Category:**  
**Pollutant Actual Volume:** .25  
**Pollutant Unit Measure:** gallon

Spill Details

**Incident Status:**    **Criminal Indicator:**  
**Incident Party Type:**    **Hurricane Indicator:**  
**Incident Party Name:**    **Description:** Spill  
**Pollutant Name:** Fuel oil    **On Scene Response:**  
**Pollutant Category:**  
**Pollutant Actual Volume:** .25  
**Pollutant Unit Measure:** gallon

[195](#)    2 of 2    W    0.00 / 0.00    6.24 / -5    Crosstown Expressway, eastbound, over 22 St. TAMPA FL    SPILLS

**Incident No:** 49990    **Incident Date:** 11/18/2013  
**Incident Type:** Inland    **County:** Hillsborough

Spill Details

**Incident Status:**    **Criminal Indicator:**  
**Incident Party Type:**    **Hurricane Indicator:**  
**Incident Party Name:**    **Description:** Spill  
**Pollutant Name:** Hydraulic oil    **On Scene Response:**  
**Pollutant Category:**  
**Pollutant Actual Volume:** 15

Pollutant Unit Measure: gallon

**Spill Details**

<b>Incident Status:</b>		<b>Criminal Indicator:</b>	
<b>Incident Party Type:</b>		<b>Hurricane Indicator:</b>	
<b>Incident Party Name:</b>		<b>Description:</b>	Vehicle Accident
<b>Pollutant Name:</b>	Diesel fuel	<b>On Scene Response:</b>	
<b>Pollutant Category:</b>			
<b>Pollutant Actual Volume:</b>	5		
<b>Pollutant Unit Measure:</b>	gallon		

**Spill Details**

<b>Incident Status:</b>		<b>Criminal Indicator:</b>	
<b>Incident Party Type:</b>		<b>Hurricane Indicator:</b>	
<b>Incident Party Name:</b>		<b>Description:</b>	Fuel Leak/Overflow
<b>Pollutant Name:</b>	Hydraulic oil	<b>On Scene Response:</b>	
<b>Pollutant Category:</b>			
<b>Pollutant Actual Volume:</b>	15		
<b>Pollutant Unit Measure:</b>	gallon		

**Spill Details**

<b>Incident Status:</b>		<b>Criminal Indicator:</b>	
<b>Incident Party Type:</b>		<b>Hurricane Indicator:</b>	
<b>Incident Party Name:</b>		<b>Description:</b>	Vehicle Accident
<b>Pollutant Name:</b>	Hydraulic oil	<b>On Scene Response:</b>	
<b>Pollutant Category:</b>			
<b>Pollutant Actual Volume:</b>	15		
<b>Pollutant Unit Measure:</b>	gallon		

**Spill Details**

<b>Incident Status:</b>		<b>Criminal Indicator:</b>	
<b>Incident Party Type:</b>		<b>Hurricane Indicator:</b>	
<b>Incident Party Name:</b>		<b>Description:</b>	Spill
<b>Pollutant Name:</b>	Diesel fuel	<b>On Scene Response:</b>	
<b>Pollutant Category:</b>			
<b>Pollutant Actual Volume:</b>	5		
<b>Pollutant Unit Measure:</b>	gallon		

**Spill Details**

<b>Incident Status:</b>		<b>Criminal Indicator:</b>	
<b>Incident Party Type:</b>		<b>Hurricane Indicator:</b>	
<b>Incident Party Name:</b>		<b>Description:</b>	Fuel Leak/Overflow
<b>Pollutant Name:</b>	Diesel fuel	<b>On Scene Response:</b>	

Map Key	Number of Records	Direction	Distance (mi/ft)	Elev/Diff (ft)	Site	DB
---------	-------------------	-----------	------------------	----------------	------	----

**Pollutant Category:**  
**Pollutant Actual Volume:** 5  
**Pollutant Unit Measure:** gallon

<a href="#">196</a>	1 of 1	WNW	0.00 / 0.00	6.88 / -4	GLOBAL WAREHOUSING & DISTRIBUTION 1103-G NORTH 22ND STREET TAMPA FL 33605	FINDS/FRS
---------------------	--------	-----	-------------	-----------	---	-----------

**Registry ID:** 110035816579  
**FIPS Code:**  
**HUC Code:** 03100206  
**Site Type Name:** STATIONARY  
**Location Description:**  
**Supplemental Location:**  
**Create Date:** 15-MAY-08  
**Update Date:** 29-DEC-14  
**Interest Types:** TSCA SUBMITTER  
**SIC Codes:**  
**SIC Code Descriptions:**  
**NAICS Codes:**  
**NAICS Code Descriptions:**  
**Conveyor:** FRS-GEOCODE  
**Federal Facility Code:**  
**Federal Agency Name:**  
**Tribal Land Code:**  
**Tribal Land Name:**  
**Congressional Dist No:** 11  
**Census Block Code:** 120570053021001  
**EPA Region Code:** 04  
**County Name:** HILLS  
**US/Mexico Border Ind:**  
**Latitude:** 27.95494  
**Longitude:** -82.43472  
**Reference Point:** CENTER OF A FACILITY OR STATION  
**Coord Collection Method:** ADDRESS MATCHING-HOUSE NUMBER  
**Accuracy Value:** 30  
**Datum:** NAD83  
**Source:**  
**Facility Detail Rprt URL:** [https://ofmpub.epa.gov/frs\\_public2/fii\\_query\\_detail.disp\\_program\\_facility?p\\_registry\\_id=110035816579](https://ofmpub.epa.gov/frs_public2/fii_query_detail.disp_program_facility?p_registry_id=110035816579)  
**Program Acronyms:**  
TSCA:200002377

<a href="#">197</a>	1 of 11	WNW	0.00 / 0.00	7.31 / -4	1103 NORTH 22ND ST. TAMPA FL	ERNS
---------------------	---------	-----	-------------	-----------	---------------------------------	------

**NRC Report No:** 1025476  
**Type of Incident:** FIXED  
**Incident Cause:** UNKNOWN  
**Incident Date:** 9/25/2012 7:50:00 AM  
**Latitude Degrees:**  
**Latitude Minutes:**  
**Latitude Seconds:**  
**Longitude Degrees:**

Map Key	Number of Records	Direction	Distance (mi/ft)	Elev/Diff (ft)	Site	DB
<b>Incident Location:</b>	IN THE VICINITY OF THE ADDRESS LOCATION				<b>Longitude Minutes:</b>	
<b>Incident Dtg:</b>	DISCOVERED				<b>Longitude Seconds:</b>	
<b>Distance from City:</b>					<b>Lat Quad:</b>	
<b>Distance Units:</b>					<b>Long Quad:</b>	
<b>Direction from City:</b>					<b>Location Section:</b>	
<b>Location County:</b>	HILLSBOROUGH				<b>Location Township:</b>	
<b>Potential Flag:</b>	No				<b>Location Range:</b>	
<b>Year:</b>	Year 2012 Reports					
<b>Description of Incident:</b>	CALLER IS MAKING A REPORT INVOLVING A LARGE UNKNOWN YELLOWISH CLOUD COMING FROM AN UNKNOWN SOURCE THAT IS CONCENTRATED IN THE VICINITY OF THE ADDRESS LOCATION.					

**Material Spill Information**

<b>Chris Code:</b>	UNK	<b>Unit of Measure:</b>	UNKNOWN AMOUNT
<b>CAS No:</b>	000000-00-0	<b>If Reached Water:</b>	NO
<b>UN No:</b>		<b>Amount in Water:</b>	
<b>Name of Material:</b>	UNKNOWN MATERIAL	<b>Unit Reach Water:</b>	
<b>Amount of Material:</b>	0		

**Calls Information**

<b>Date Time Received:</b>	9/25/2012 7:52:06 AM	<b>Responsible City:</b>	
<b>Date Time Complete:</b>	9/25/2012 7:58:46 AM	<b>Responsible State:</b>	XX
<b>Call Type:</b>	INC	<b>Responsible Zip:</b>	
<b>Resp Company:</b>		<b>Source:</b>	TELEPHONE
<b>Resp Org Type:</b>	UNKNOWN		

**Incident Information**

<b>Tank ID:</b>		<b>Building ID:</b>	
<b>Tank Regulated:</b>	U	<b>Location Area ID:</b>	
<b>Tank Regulated By:</b>		<b>Location Block ID:</b>	
<b>Capacity of Tank:</b>		<b>OCSG No:</b>	
<b>Capacity Tank Units:</b>		<b>OCSP No:</b>	
<b>Description of Tank:</b>		<b>State Lease No:</b>	
<b>Actual Amount:</b>		<b>Pier Dock No:</b>	
<b>Actual Amount Units:</b>		<b>Berth Slip No:</b>	
<b>Tank Above Ground:</b>	ABOVE	<b>Brake Failure:</b>	U
<b>NPDES:</b>		<b>Airbag Deployed:</b>	U
<b>NPDES Compliance:</b>	U	<b>Transport Contain:</b>	U
<b>Init Contin Rel No:</b>		<b>Location Subdiv:</b>	
<b>Contin Rel Permit:</b>		<b>Platform Rig Name:</b>	
<b>Contin Release Type:</b>		<b>Platform Letter:</b>	
<b>Aircraft ID:</b>		<b>Allision:</b>	U
<b>Aircraft Runway No:</b>		<b>Type of Structure:</b>	
<b>Aircraft Spot No:</b>		<b>Structure Name:</b>	
<b>Aircraft Type:</b>		<b>Structure Oper:</b>	U
<b>Aircraft Model:</b>		<b>Transit Bus Flag:</b>	
<b>Aircraft Fuel Cap:</b>		<b>Date Time Norm Serv:</b>	

Map Key	Number of Records	Direction	Distance (mi/ft)	Elev/Diff (ft)	Site	DB
Aircraft Fuel Cap U:					Serv Disrupt Time:	
Aircraft Fuel on Brd:					Serv Disrupt Units:	
Aircraft Fuel OB U:					CR Begin Date:	
Aircraft Hanger:					CR End Date:	
Road Mile Marker:					CR Change Date:	
Power Gen Facility:	U				FBI Contact:	
Generating Capacity:					FBI Contact Dt Tm:	
Type of Fixed Obj:	UNKNOWN				Passenger Handling:	
Type of Fuel:					Passenger Route:	XXX
DOT Crossing No:					Passenger Delay:	XXX
DOT Regulated:	U				Sub Part C Test Req:	XXX
Pipeline Type:					Conductor Test:	
Pipeline Abv Ground:	ABOVE				Engineer Test:	
Pipeline Covered:	U				Trainman Test:	
Exposed Underwater:	N				Yard Foreman Test:	
Railroad Hotline:					RCL Operator Test:	
Railroad Milepost:					Brakeman Test:	
Grade Crossing:	U				Train Dispat Test:	
Crossing Device Ty:					Signalman Test:	
Ty Vehicle Involved:					Oth Employee Test:	
Device Operational:	U				Unknown Test:	

#### Incident Details Information

Release Secured:	U				State Agen Report No:	
Release Rate:					State Agen on Scene:	
Release Rate Unit:					State Agen Notified:	
Release Rate Rate:					Fed Agency Notified:	
Est Duration of Rel:					Oth Agency Notified:	
Desc Remedial Act:					Body of Water:	
Fire Involved:	N				Tributary of:	
Fire Extinguished:	U				Near River Mile Make:	
Any Evacuations:	N				Near River Mile Mark:	
No Evacuated:					Offshore:	N
Who Evacuated:					Weather Conditions:	PARTLY CLOUDY
Radius of Evacu:					Air Temperature:	
Any Injuries:	N				Wind Direction:	
No. Injured:					Wind Speed:	
No. Hospitalized:					Wind Speed Unit:	
No. Fatalities:					Water Supp Contam:	U
Any Fatalities:	N				Water Temperature:	
Any Damages:	N				Wave Condition:	
Damage Amount:					Current Speed:	
Air Corridor Closed:	N				Current Direction:	
Air Corridor Desc:					Current Speed Unit:	
Air Closure Time:					EMPL Fatality:	
Waterway Closed:	N				Pass Fatality:	
Waterway Desc:					Community Impact:	
Waterway Close Time:					Passengers Transfer:	NO
Road Closed:	N				Passenger Injuries:	
Road Desc:					Employee Injuries:	

Map Key	Number of Records	Direction	Distance (mi/ft)	Elev/Diff (ft)	Site	DB
Road Closure Time:					Occupant Fatality:	
Road Closure Units:					Sheen Size:	
Closure Direction:					Sheen Size Units:	
Major Artery:	No				Sheen Size Length:	
Track Closed:	N				Sheen Size Length U:	
Track Desc:					Sheen Size Width:	
Track Closure Time:					Sheen Size Width U:	
Track Closure Units:					Sheen Color:	
Track Close Dir:					Dir of Sheen Travel:	
Media Interest:	NONE				Sheen Odor Desc:	
Medium Desc:	AIR				Duration Unit:	
Addl Medium Info:	ATMOSPHERE				Additional Info:	

[197](#)    2 of 11    **WNW**    0.00 / 0.00    7.31 / -4    **IKEA**  
**1103 N 22ND ST**  
**TAMPA FL 336055320**    **FINDS/FRS**

**Registry ID:** 110035711708  
**FIPS Code:** 12057  
**HUC Code:** 03100206  
**Site Type Name:** STATIONARY  
**Location Description:**  
**Supplemental Location:**  
**Create Date:** 24-APR-08  
**Update Date:** 04-JUN-14  
**Interest Types:** ELECTRIC GENERATOR, ICIS-NPDES NON-MAJOR, STATE MASTER, STORM WATER CONSTRUCTION  
**SIC Codes:**  
**SIC Code Descriptions:**  
**NAICS Codes:**  
**NAICS Code Descriptions:**  
**Conveyor:** FRS-GEOCODE  
**Federal Facility Code:**  
**Federal Agency Name:**  
**Tribal Land Code:**  
**Tribal Land Name:**  
**Congressional Dist No:** 11  
**Census Block Code:** 120570053021001  
**EPA Region Code:** 04  
**County Name:** HILLS  
**US/Mexico Border Ind:**  
**Latitude:** 27.95494  
**Longitude:** -82.43472  
**Reference Point:** CENTER OF A FACILITY OR STATION  
**Coord Collection Method:** ADDRESS MATCHING-HOUSE NUMBER  
**Accuracy Value:** 30  
**Datum:** NAD83  
**Source:**  
**Facility Detail Rprt URL:** [https://ofmpub.epa.gov/frs\\_public2/fii\\_query\\_detail.disp\\_program\\_facility?p\\_registry\\_id=110035711708](https://ofmpub.epa.gov/frs_public2/fii_query_detail.disp_program_facility?p_registry_id=110035711708)  
**Program Acronyms:**

EIA-860:58012, FDM:83691, FDM:86542, NPDES:FLR10HG71

Map Key	Number of Records	Direction	Distance (mi/ft)	Elev/Diff (ft)	Site	DB
<a href="#">197</a>	3 of 11	WNW	0.00 / 0.00	7.31 / -4	THE TAMPA TRIBUNE 1103 N 22ND ST STE E TAMPA FL 33605	FINDS/FRS

**Registry ID:** 110033630710  
**FIPS Code:** 12057  
**HUC Code:** 03100206  
**Site Type Name:** STATIONARY  
**Location Description:**  
**Supplemental Location:**  
**Create Date:** 24-MAR-08  
**Update Date:** 01-APR-16  
**Interest Types:** ICIS-NPDES NON-MAJOR, STATE MASTER, STORM WATER INDUSTRIAL  
**SIC Codes:** 2711  
**SIC Code Descriptions:** NEWSPAPERS: PUBLISHING, OR PUBLISHING AND PRINTING  
**NAICS Codes:**  
**NAICS Code Descriptions:**  
**Conveyor:** FRS-GEOCODE  
**Federal Facility Code:**  
**Federal Agency Name:**  
**Tribal Land Code:**  
**Tribal Land Name:**  
**Congressional Dist No:** 11  
**Census Block Code:** 120570053021001  
**EPA Region Code:** 04  
**County Name:** HILLS  
**US/Mexico Border Ind:**  
**Latitude:** 27.95494  
**Longitude:** -82.43472  
**Reference Point:** CENTER OF A FACILITY OR STATION  
**Coord Collection Method:** ADDRESS MATCHING-HOUSE NUMBER  
**Accuracy Value:** 30  
**Datum:** NAD83  
**Source:**  
**Facility Detail Rprt URL:** [https://ofmpub.epa.gov/frs\\_public2/fii\\_query\\_detail.disp\\_program\\_facility?p\\_registry\\_id=110033630710](https://ofmpub.epa.gov/frs_public2/fii_query_detail.disp_program_facility?p_registry_id=110033630710)  
**Program Acronyms:**

FDM:2644, NPDES:FLRNEE254

<a href="#">197</a>	4 of 11	WNW	0.00 / 0.00	7.31 / -4	THE TAMPA TRIBUNE 1103 N 22ND ST STE E TAMPA FL 33605	ICIS
<b>EPA Region:</b>	04	<b>Federal Fac ID:</b>				
<b>Registry ID:</b>	110033630710	<b>Tribal Land Code:</b>				
<b>Pgm Sys ID:</b>	FLRNEE254	<b>County:</b>	Hillsborough			
<b>Pgm Sys Acnm:</b>	NPDES	<b>Latitude 83:</b>	27.944833			
<b>Permit Type:</b>	General Permit Covered Facility	<b>Longitude 83:</b>	-82.460889			

<a href="#">197</a>	5 of 11	WNW	0.00 /	7.31 /	TAMPA INTERNATIONAL CENTER	WELL SURVEILLANC
---------------------	---------	-----	--------	--------	----------------------------	------------------



Map Key	Number of Records	Direction	Distance (mi/ft)	Elev/Diff (ft)	Site	DB
			0.00	-4	1103 N 22ND ST TAMPA FL 33605	
<b>Facility ID:</b>	9045667			<b>County:</b>	HILLSBOROUGH	
<b>Project ID:</b>	SUPER			<b>Longitude:</b>	-82.434387	
<b>Req No:</b>	RE38533			<b>Latitude:</b>	27.954593	
<b>Loc ID:</b>	193797			<b>GPS Date:</b>	3/29/2006 0:00:00	
<b>GPS ID:</b>	193797			<b>Datum:</b>	WS1984	
<b>Type:</b>	PETROLEUM			<b>Software:</b>	Risk_Solo_v2	
<b>Insp CHD:</b>	HILLSBOROUGH			<b>Streetside:</b>		
<b>HAE:</b>	5.07			<b>Agency:</b>	DOH	
<b>Loc Method:</b>		GPS - Uncorrected GPS				
<b>Insp F Name:</b>		JIM				
<b>Insp L Name:</b>		PHILLIPS				
<b>Comment:</b>						

<a href="#">197</a>	6 of 11	WNW	0.00 / 0.00	7.31 / -4	MCI- LNTTFL (VZB- FLLNTTFL) 1103 N 22ND ST STE B TAMPA FL 33605	TIER 2
---------------------	---------	-----	-------------	-----------	---	--------

**2018 Data**

<b>Facility ID:</b>	6063887	<b>Explosive:</b>	True
<b>Filing Year:</b>	2017(Tier2)	<b>Filing Type:</b>	302 312
<b>CAS No:</b>		<b>Max Daily Qty:</b>	83848
<b>Solid:</b>	True	<b>Avg Daily Qty:</b>	83848
<b>Liquid:</b>	True	<b>EHS:</b>	True
<b>Gas:</b>	False	<b>Below Thresholds:</b>	
<b>Pure:</b>	False	<b>Trade Secret:</b>	
<b>Mixture:</b>	True		
<b>First Submit Date:</b>	2018-01-03(Tier2)		
<b>NAICS Code:</b>	517311		
<b>Dun Bradstreet:</b>	020289070		
<b>Chemical Name:</b>	LEAD ACID BATTERIES		
<b>Hazard Not Otherwise Classifie:</b>	False		
<b>Contact Name:</b>	William Irwin		
<b>Contact Type:</b>	Owner / Operator		
<b>Contact Email:</b>	b.irwin@verizon.com		
<b>Contact Work Phone:</b>	978-688-3028		
<b>Contact 24 Hour Phone:</b>	800-386-9639		
<b>Contact Mobile Phone:</b>			

**2018 Data**

<b>Facility ID:</b>	6063887	<b>Explosive:</b>	False
<b>Filing Year:</b>	2017(Tier2)	<b>Filing Type:</b>	302 312
<b>CAS No:</b>	68476346	<b>Max Daily Qty:</b>	13140
<b>Solid:</b>	False	<b>Avg Daily Qty:</b>	13140

Map Key	Number of Records	Direction	Distance (mi/ft)	Elev/Diff (ft)	Site	DB
---------	-------------------	-----------	------------------	----------------	------	----

<b>Liquid:</b>	True				<b>EHS:</b>	
<b>Gas:</b>	False				<b>Below Thresholds:</b>	
<b>Pure:</b>	True				<b>Trade Secret:</b>	
<b>Mixture:</b>	False					
<b>First Submit Date:</b>		2018-01-03(Tier2)				
<b>NAICS Code:</b>		517311				
<b>Dun Bradstreet:</b>		020289070				
<b>Chemical Name:</b>		DIESEL FUEL				
<b>Hazard Not Otherwise Classifie:</b>	False					
<b>Contact Name:</b>		William Irwin				
<b>Contact Type:</b>		Owner / Operator				
<b>Contact Email:</b>		b.irwin@verizon.com				
<b>Contact Work Phone:</b>		978-688-3028				
<b>Contact 24 Hour Phone:</b>		800-386-9639				
<b>Contact Mobile Phone:</b>						

**2019 Data**

<b>Facility ID:</b>	6376957			<b>Explosive:</b>	True
<b>Filing Year:</b>	2018(Tier2)			<b>Filing Type:</b>	302
					312
<b>CAS No:</b>				<b>Max Daily Qty:</b>	83848
<b>Solid:</b>	True			<b>Avg Daily Qty:</b>	83848
<b>Liquid:</b>	True			<b>EHS:</b>	True
<b>Gas:</b>	False			<b>Below Thresholds:</b>	
<b>Pure:</b>	False			<b>Trade Secret:</b>	
<b>Mixture:</b>	True				
<b>First Submit Date:</b>		2019-01-25(Tier2)			
<b>NAICS Code:</b>		517311			
<b>Dun Bradstreet:</b>		020289070			
<b>Chemical Name:</b>		LEAD ACID BATTERIES			
<b>Hazard Not Otherwise Classifie:</b>	False				
<b>Contact Name:</b>		William Irwin			
<b>Contact Type:</b>		Owner / Operator			
<b>Contact Email:</b>		b.irwin@verizon.com			
<b>Contact Work Phone:</b>		978-688-3028			
<b>Contact 24 Hour Phone:</b>		800-386-9639			
<b>Contact Mobile Phone:</b>					

**2019 Data**

<b>Facility ID:</b>	6376957			<b>Explosive:</b>	False
<b>Filing Year:</b>	2018(Tier2)			<b>Filing Type:</b>	302
					312
<b>CAS No:</b>	68476346			<b>Max Daily Qty:</b>	13140
<b>Solid:</b>	False			<b>Avg Daily Qty:</b>	13140
<b>Liquid:</b>	True			<b>EHS:</b>	
<b>Gas:</b>	False			<b>Below Thresholds:</b>	
<b>Pure:</b>	True			<b>Trade Secret:</b>	
<b>Mixture:</b>	False				
<b>First Submit Date:</b>		2019-01-25(Tier2)			

**NAICS Code:** 517311  
**Dun Bradstreet:** 020289070  
**Chemical Name:** DIESEL FUEL  
**Hazard Not Otherwise Classifie:** False  
**Contact Name:** William Irwin  
**Contact Type:** Owner / Operator  
**Contact Email:** b.irwin@verizon.com  
**Contact Work Phone:** 978-688-3028  
**Contact 24 Hour Phone:** 800-386-9639  
**Contact Mobile Phone:**

**2020 Data (Filed)**

<b>Facility ID:</b>	6632527	<b>Explosive:</b>	False
<b>Filing Year:</b>	2019(Tier2)	<b>Filing Type:</b>	302
			312
<b>CAS No:</b>	68476346	<b>Max Daily Qty:</b>	13,140
<b>Solid:</b>	False	<b>Avg Daily Qty:</b>	13,140
<b>Liquid:</b>	True	<b>EHS:</b>	
<b>Gas:</b>	False	<b>Below Thresholds:</b>	
<b>Pure:</b>	True	<b>Trade Secret:</b>	
<b>Mixture:</b>	False		
<b>First Submit Date:</b>	2020-01-11(Tier2)		
<b>NAICS Code:</b>	517311		
<b>Dun Bradstreet Code:</b>	020289070		
<b>Chemical Name:</b>	DIESEL FUEL		
<b>Hazard Not Otherwise Classifi:</b>	False		
<b>Contact Name:</b>	Susan Calderon		
<b>Contact Type:</b>	Owner / Operator		
<b>Contact Email:</b>	susan.calderon@verizon.com		
<b>Contact Work Phone:</b>	908-559-4600		
<b>Contact 24 Hour Phone:</b>	800-386-9639		
<b>Contact Mobile Phone:</b>			

**2020 Data (Filed)**

<b>Facility ID:</b>	6632527	<b>Explosive:</b>	True
<b>Filing Year:</b>	2019(Tier2)	<b>Filing Type:</b>	302
			312
<b>CAS No:</b>		<b>Max Daily Qty:</b>	83,848
<b>Solid:</b>	True	<b>Avg Daily Qty:</b>	83,848
<b>Liquid:</b>	True	<b>EHS:</b>	True
<b>Gas:</b>	False	<b>Below Thresholds:</b>	
<b>Pure:</b>	False	<b>Trade Secret:</b>	
<b>Mixture:</b>	True		
<b>First Submit Date:</b>	2020-01-11(Tier2)		
<b>NAICS Code:</b>	517311		
<b>Dun Bradstreet Code:</b>	020289070		
<b>Chemical Name:</b>	LEAD ACID BATTERIES		
<b>Hazard Not Otherwise Classifi:</b>	False		
<b>Contact Name:</b>	Susan Calderon		

Map Key	Number of Records	Direction	Distance (mi/ft)	Elev/Diff (ft)	Site	DB
---------	-------------------	-----------	------------------	----------------	------	----

**Contact Type:** Owner / Operator  
**Contact Email:** susan.calderon@verizon.com  
**Contact Work Phone:** 908-559-4600  
**Contact 24 Hour Phone:** 800-386-9639  
**Contact Mobile Phone:**

**2021 Data**

<b>Facility ID:</b>	6787000	<b>Explosive:</b>	False
<b>Filing Year:</b>	2020(Tier2)	<b>Filing Type:</b>	302 312
<b>CAS No:</b>	68476346	<b>Max Daily Qty:</b>	13,140
<b>Solid:</b>	False	<b>Avg Daily Qty:</b>	13,140
<b>Liquid:</b>	True	<b>EHS:</b>	
<b>Gas:</b>	False	<b>Below Thresholds:</b>	
<b>Pure:</b>	True	<b>Trade Secret:</b>	
<b>Mixture:</b>	False		
<b>First Submit Date:</b>	2021-01-04(Tier2)		
<b>NAICS Code:</b>	517311		
<b>Dun Bradstreet Code:</b>	020289070		
<b>Chemical Name:</b>	DIESEL FUEL		
<b>Hazard Not Otherwise Classifie:</b>	False		
<b>Contact Name:</b>	Susan Calderon		
<b>Contact Type:</b>	Owner / Operator		
<b>Contact Email:</b>	susan.calderon@verizon.com		
<b>Contact Work Phone:</b>	908-559-4600		
<b>Contact 24 Hour Phone:</b>	800-386-9639		
<b>Contact Mobile Phone:</b>			

**2021 Data**

<b>Facility ID:</b>	6787000	<b>Explosive:</b>	True
<b>Filing Year:</b>	2020(Tier2)	<b>Filing Type:</b>	302 312
<b>CAS No:</b>		<b>Max Daily Qty:</b>	83,848
<b>Solid:</b>	True	<b>Avg Daily Qty:</b>	83,848
<b>Liquid:</b>	True	<b>EHS:</b>	True
<b>Gas:</b>	False	<b>Below Thresholds:</b>	
<b>Pure:</b>	False	<b>Trade Secret:</b>	
<b>Mixture:</b>	True		
<b>First Submit Date:</b>	2021-01-04(Tier2)		
<b>NAICS Code:</b>	517311		
<b>Dun Bradstreet Code:</b>	020289070		
<b>Chemical Name:</b>	LEAD ACID BATTERIES		
<b>Hazard Not Otherwise Classifie:</b>	False		
<b>Contact Name:</b>	Susan Calderon		
<b>Contact Type:</b>	Owner / Operator		
<b>Contact Email:</b>	susan.calderon@verizon.com		
<b>Contact Work Phone:</b>	908-559-4600		
<b>Contact 24 Hour Phone:</b>	800-386-9639		
<b>Contact Mobile Phone:</b>			

Map Key	Number of Records	Direction	Distance (mi/ft)	Elev/Diff (ft)	Site	DB
<a href="#">197</a>	7 of 11	WNW	0.00 / 0.00	7.31 / -4	VERIZON GLOBAL NETWORKS 1103 N 22ND ST STE B TAMPA FL 33605	AST
<b>Facility ID:</b>	8627972	<b>County:</b>	HILLSBOROUGH			
<b>Facility Status:</b>	CLOSED	<b>Lat/Long Method:</b>	AGPS			
<b>Facility Type:</b>	C	<b>Lat DD:</b>	27			
<b>Type Desc:</b>	Fuel user/Non-retail	<b>Lat MM:</b>	57			
<b>Facility Phone:</b>	2144384951	<b>Lat SS:</b>	20			
<b>Dep Co:</b>	P	<b>Long DD:</b>	82			
<b>Owner ID:</b>	47254	<b>Long MM:</b>	26			
<b>Owner Phone:</b>	4698864483	<b>Long SS:</b>	4			
<b>Owner:</b>	VERIZON GLOBAL NETWORKS					
<b>Owner Address1:</b>	400 INTERNATIONAL PKWY					
<b>Owner Address2:</b>	ATTN: STORAGE TANK REGIS					
<b>Owner City:</b>	Richardson					
<b>Owner State:</b>	TX					
<b>Owner Zip 5:</b>	75081					
<b>Contact:</b>	DAVID LELAND					
<b>Data Source:</b>	Tank Facility - All Locations and Tank Information; Tank Facility - All Locations and Owner Information					
<b>Oculus Docs Inventory URL:</b>	<a href="https://erisservice7.ecologeris.com/ErisExt/flo/ocure.ashx?ID=8627972&amp;CAT=11">https://erisservice7.ecologeris.com/ErisExt/flo/ocure.ashx?ID=8627972&amp;CAT=11</a>					
<b>Information Portal Fac URL:</b>	<a href="http://prodenv.dep.state.fl.us/DepNexus/public/facilitysearch?pagination=true&amp;facility.id=8627972">http://prodenv.dep.state.fl.us/DepNexus/public/facilitysearch?pagination=true&amp;facility.id=8627972</a>					
<b>Information Portal Doc URL:</b>	<a href="http://prodenv.dep.state.fl.us/DepNexus/public/electronic-documents/8627972/facility!search">http://prodenv.dep.state.fl.us/DepNexus/public/electronic-documents/8627972/facility!search</a>					
<b><u>Tank Information</u></b>						
<b>Tank ID:</b>	3	<b>Tank Desc:</b>				
<b>Tank Status:</b>	B - REMOVED FROM SITE	<b>Capacity:</b>	1800			
<b>Status Date:</b>	10-NOV-2020	<b>Placement:</b>	ABOVEGROUND			
<b>Installation Date:</b>	01-DEC-1996	<b>Tank Vessel Indic:</b>	TANK			
<b>Content Desc:</b>	G - Emerg Generator Diesel					

<a href="#">197</a>	8 of 11	WNW	0.00 / 0.00	7.31 / -4	IKEA USA TAMPA 1 1103 N 22nd St Tampa FL 33605	ALT FUELS
<b>Fuel Type Code:</b>	ELEC: Electric	<b>ID:</b>	189302			
<b>Station Phone:</b>	888-758-4389	<b>Updated at:</b>	2022-10-10 01:13:55 UTC			
<b>Expected Date:</b>		<b>CNG Dispenser No:</b>				
<b>BD Blends:</b>		<b>CNG Site Renew Src:</b>				
<b>NG Fill Type Code:</b>		<b>CNG Tot Compr Cap:</b>				
<b>NG PSI:</b>		<b>CNG Storage Cap:</b>				
<b>Federal Agency ID:</b>		<b>CNG Fill Type Code:</b>				
<b>Open Date:</b>	2021-05-06	<b>CNG PSI:</b>				
<b>NG Vehicle Class:</b>		<b>CNG Vehicle Class:</b>				
<b>LPG Primary:</b>		<b>LNG Site Renew Src:</b>				
<b>E85 Blender Pump:</b>		<b>LNG Vehicle Class:</b>				
<b>NG Fill Type Desc:</b>		<b>LPG Nozzle Types:</b>				
<b>Hydrogen is Retail:</b>		<b>Hydrogen Pressures:</b>				
<b>Federal Agency:</b>		<b>Hydrogen Standards:</b>				
<b>Facility Type:</b>		<b>Latitude:</b>	27.953381			

Map Key	Number of Records	Direction	Distance (mi/ft)	Elev/Diff (ft)	Site	DB
<b>Dt Last Confirmed:</b>	2022-10-10			<b>Longitude:</b>	-82.432256	
<b>Restricted Access:</b>						
<b>Fed Agency Name:</b>						
<b>Hydrogen Status Link:</b>						
<b>Status:</b>	Open: The station is open.					
<b>Owner Type Desc:</b>						
<b>E85 Blender Pump Desc:</b>						
<b>NG Vehicle Class Desc:</b>						
<b>Geocode Status Desc:</b>	The location is from a real GPS readout at the station.					
<b>LPG Primary Desc:</b>						
<b>E85 Other Ethanol Blends:</b>						
<b>EV Pricing:</b>						
<b>EV Pricing French:</b>						
<b>EV on Site Renewable Source:</b>						
<b>Intersection Directions:</b>						

<a href="#">197</a>	9 of 11	WNW	0.00 / 0.00	7.31 / -4	VERIZON GLOBAL NETWORKS 1103 N 22ND ST STE B TAMPA FL 33605	UST
---------------------	---------	-----	-------------	-----------	---	-----

<b>Facility ID:</b>	8627972	<b>County:</b>	HILLSBOROUGH
<b>Facility Status:</b>	CLOSED	<b>Lat/Long Method:</b>	AGPS
<b>Facility Type:</b>	C	<b>Lat DD:</b>	27
<b>Type Desc:</b>	Fuel user/Non-retail	<b>Lat MM:</b>	57
<b>Facility Phone:</b>	2144384951	<b>Lat SS:</b>	20
<b>Dep Co:</b>	P	<b>Long DD:</b>	82
<b>Owner ID:</b>	47254	<b>Long MM:</b>	26
<b>Owner Phone:</b>	4698864483	<b>Long SS:</b>	4
<b>Owner:</b>	VERIZON GLOBAL NETWORKS		
<b>Owner Address1:</b>	400 INTERNATIONAL PKWY		
<b>Owner Address2:</b>	ATTN: STORAGE TANK REGIS		
<b>Owner City:</b>	Richardson		
<b>Owner State:</b>	TX		
<b>Owner Zip 5:</b>	75081		
<b>Contact:</b>	DAVID LELAND		
<b>Source:</b>	Tank Facility - All Locations and Tank Information; Tank Facility - All Locations and Owner Information		
<b>Oculus Docs Inventory URL:</b>	<a href="https://erisservice7.ecologeris.com/ErisExt/flo/ocure.ashx?ID=8627972&amp;CAT=11">https://erisservice7.ecologeris.com/ErisExt/flo/ocure.ashx?ID=8627972&amp;CAT=11</a>		
<b>Information Portal Fac URL:</b>	<a href="http://prodenv.dep.state.fl.us/DepNexus/public/facilitysearch?pagination=true&amp;facility.id=8627972">http://prodenv.dep.state.fl.us/DepNexus/public/facilitysearch?pagination=true&amp;facility.id=8627972</a>		
<b>Information Portal Doc URL:</b>	<a href="http://prodenv.dep.state.fl.us/DepNexus/public/electronic-documents/8627972/facility!search">http://prodenv.dep.state.fl.us/DepNexus/public/electronic-documents/8627972/facility!search</a>		

**Tank Information**

<b>Tank ID:</b>	1	<b>Capacity:</b>	1000
<b>Tank Status:</b>	B - REMOVED FROM SITE	<b>Substance:</b>	G - Emerg Generator Diesel
<b>Status Date:</b>	31-DEC-1989	<b>Placement:</b>	UNDERGROUND
<b>Installation Date:</b>	01-JUL-1984	<b>Tank Vessel Indic:</b>	TANK
<b>Tank Desc:</b>			

**Tank Information**

Map Key	Number of Records	Direction	Distance (mi/ft)	Elev/Diff (ft)	Site	DB
<b>Tank ID:</b>	2				<b>Capacity:</b> 1000	
<b>Tank Status:</b>	B - REMOVED FROM SITE				<b>Substance:</b> G - Emerg Generator Diesel	
<b>Status Date:</b>	01-FEB-1998				<b>Placement:</b> UNDERGROUND	
<b>Installation Date:</b>	01-APR-1989				<b>Tank Vessel Indic:</b> TANK	
<b>Tank Desc:</b>						

[197](#) 10 of 11 **WNW** 0.00 / 0.00 7.31 / -4 1103 N. 22nd Street TAMPA FL **SPILLS**

**Incident No:** 68038 **Incident Date:** 8/11/2021 4:34:00 PM  
**Incident Type:** Inland **County:** Hillsborough

Spill Details

**Incident Status:** Pending-DM **Criminal Indicator:** No  
**Incident Party Type:** Contractor **Hurricane Indicator:** No  
**Incident Party Name:** Cliff Berry **Description:** Vehicle Accident  
**Pollutant Name:** Diesel fuel **On Scene Response:** No  
**Pollutant Category:** Petroleum  
**Pollutant Actual Volume:** 30  
**Pollutant Unit Measure:** gallon

Spill Details

**Incident Status:** Pending-DM **Criminal Indicator:** No  
**Incident Party Type:** Reporting Party **Hurricane Indicator:** No  
**Incident Party Name:** Hillsborough County Fire Rescue **Description:** Vehicle Accident  
**Pollutant Name:** Diesel fuel **On Scene Response:** No  
**Pollutant Category:** Petroleum  
**Pollutant Actual Volume:** 30  
**Pollutant Unit Measure:** gallon

Spill Details

**Incident Status:** Pending-DM **Criminal Indicator:** No  
**Incident Party Type:** Responsible Party **Hurricane Indicator:** No  
**Incident Party Name:** Palmdale Oil Company **Description:** Vehicle Accident  
**Pollutant Name:** Diesel fuel **On Scene Response:** No  
**Pollutant Category:** Petroleum  
**Pollutant Actual Volume:** 30  
**Pollutant Unit Measure:** gallon

Spill Details

**Incident Status:** Pending-DM **Criminal Indicator:** No  
**Incident Party Type:** Agency **Hurricane Indicator:** No  
**Incident Party Name:** State Watch Office **Description:** Vehicle Accident  
**Pollutant Name:** Diesel fuel **On Scene Response:** No  
**Pollutant Category:** Petroleum

<b>Map Key</b>	<b>Number of Records</b>	<b>Direction</b>	<b>Distance (mi/ft)</b>	<b>Elev/Diff (ft)</b>	<b>Site</b>	<b>DB</b>
----------------	--------------------------	------------------	-------------------------	-----------------------	-------------	-----------

**Pollutant Actual Volume:** 30  
**Pollutant Unit Measure:** gallon

**Spill Details**

<b>Incident Status:</b>	Pending-DM	<b>Criminal Indicator:</b>	No
<b>Incident Party Type:</b>	Agency	<b>Hurricane Indicator:</b>	No
<b>Incident Party Name:</b>	Police/Sheriff	<b>Description:</b>	Spill
<b>Pollutant Name:</b>	Diesel fuel	<b>On Scene Response:</b>	No
<b>Pollutant Category:</b>	Petroleum		
<b>Pollutant Actual Volume:</b>	30		
<b>Pollutant Unit Measure:</b>	gallon		

**Spill Details**

<b>Incident Status:</b>	Pending-DM	<b>Criminal Indicator:</b>	No
<b>Incident Party Type:</b>	Agency	<b>Hurricane Indicator:</b>	No
<b>Incident Party Name:</b>	State Watch Office	<b>Description:</b>	Fuel Leak/Overflow
<b>Pollutant Name:</b>	Diesel fuel	<b>On Scene Response:</b>	No
<b>Pollutant Category:</b>	Petroleum		
<b>Pollutant Actual Volume:</b>	30		
<b>Pollutant Unit Measure:</b>	gallon		

**Spill Details**

<b>Incident Status:</b>	Pending-DM	<b>Criminal Indicator:</b>	No
<b>Incident Party Type:</b>	Agency	<b>Hurricane Indicator:</b>	No
<b>Incident Party Name:</b>	Local Fire Department	<b>Description:</b>	Spill
<b>Pollutant Name:</b>	Diesel fuel	<b>On Scene Response:</b>	No
<b>Pollutant Category:</b>	Petroleum		
<b>Pollutant Actual Volume:</b>	30		
<b>Pollutant Unit Measure:</b>	gallon		

**Spill Details**

<b>Incident Status:</b>	Pending-DM	<b>Criminal Indicator:</b>	No
<b>Incident Party Type:</b>	Contractor	<b>Hurricane Indicator:</b>	No
<b>Incident Party Name:</b>	Cliff Berry	<b>Description:</b>	Fuel Leak/Overflow
<b>Pollutant Name:</b>	Diesel fuel	<b>On Scene Response:</b>	No
<b>Pollutant Category:</b>	Petroleum		
<b>Pollutant Actual Volume:</b>	30		
<b>Pollutant Unit Measure:</b>	gallon		

**Spill Details**

<b>Incident Status:</b>	Pending-DM	<b>Criminal Indicator:</b>	No
<b>Incident Party Type:</b>	Responsible Party	<b>Hurricane Indicator:</b>	No
<b>Incident Party Name:</b>	Palmdale Oil Company	<b>Description:</b>	Fuel Leak/Overflow



Map Key	Number of Records	Direction	Distance (mi/ft)	Elev/Diff (ft)	Site	DB
---------	-------------------	-----------	------------------	----------------	------	----

<b>Pollutant Name:</b>	Diesel fuel				<b>On Scene Response:</b>	No
<b>Pollutant Category:</b>	Petroleum					
<b>Pollutant Actual Volume:</b>	30					
<b>Pollutant Unit Measure:</b>	gallon					

**Spill Details**

<b>Incident Status:</b>	Pending-DM	<b>Criminal Indicator:</b>	No
<b>Incident Party Type:</b>	Agency	<b>Hurricane Indicator:</b>	No
<b>Incident Party Name:</b>	Police/Sheriff	<b>Description:</b>	Vehicle Accident
<b>Pollutant Name:</b>	Diesel fuel	<b>On Scene Response:</b>	No
<b>Pollutant Category:</b>	Petroleum		
<b>Pollutant Actual Volume:</b>	30		
<b>Pollutant Unit Measure:</b>	gallon		

**Spill Details**

<b>Incident Status:</b>	Pending-DM	<b>Criminal Indicator:</b>	No
<b>Incident Party Type:</b>	Agency	<b>Hurricane Indicator:</b>	No
<b>Incident Party Name:</b>	Police/Sheriff	<b>Description:</b>	Fuel Leak/Overflow
<b>Pollutant Name:</b>	Diesel fuel	<b>On Scene Response:</b>	No
<b>Pollutant Category:</b>	Petroleum		
<b>Pollutant Actual Volume:</b>	30		
<b>Pollutant Unit Measure:</b>	gallon		

**Spill Details**

<b>Incident Status:</b>	Pending-DM	<b>Criminal Indicator:</b>	No
<b>Incident Party Type:</b>	Agency	<b>Hurricane Indicator:</b>	No
<b>Incident Party Name:</b>	Office of Emergency Response	<b>Description:</b>	Spill
<b>Pollutant Name:</b>	Diesel fuel	<b>On Scene Response:</b>	No
<b>Pollutant Category:</b>	Petroleum		
<b>Pollutant Actual Volume:</b>	30		
<b>Pollutant Unit Measure:</b>	gallon		

**Spill Details**

<b>Incident Status:</b>	Pending-DM	<b>Criminal Indicator:</b>	No
<b>Incident Party Type:</b>	Agency	<b>Hurricane Indicator:</b>	No
<b>Incident Party Name:</b>	Local Fire Department	<b>Description:</b>	Vehicle Accident
<b>Pollutant Name:</b>	Diesel fuel	<b>On Scene Response:</b>	No
<b>Pollutant Category:</b>	Petroleum		
<b>Pollutant Actual Volume:</b>	30		
<b>Pollutant Unit Measure:</b>	gallon		

**Spill Details**

<b>Incident Status:</b>	Pending-DM	<b>Criminal Indicator:</b>	No
-------------------------	------------	----------------------------	----

Map Key	Number of Records	Direction	Distance (mi/ft)	Elev/Diff (ft)	Site	DB
---------	-------------------	-----------	------------------	----------------	------	----

<b>Incident Party Type:</b>	Agency				<b>Hurricane Indicator:</b>	No
<b>Incident Party Name:</b>	Office of Emergency Response				<b>Description:</b>	Vehicle Accident
<b>Pollutant Name:</b>	Diesel fuel				<b>On Scene Response:</b>	No
<b>Pollutant Category:</b>	Petroleum					
<b>Pollutant Actual Volume:</b>	30					
<b>Pollutant Unit Measure:</b>	gallon					

**Spill Details**

<b>Incident Status:</b>	Pending-DM				<b>Criminal Indicator:</b>	No
<b>Incident Party Type:</b>	Reporting Party				<b>Hurricane Indicator:</b>	No
<b>Incident Party Name:</b>	Hillsborough County Fire Rescue				<b>Description:</b>	Fuel Leak/Overflow
<b>Pollutant Name:</b>	Diesel fuel				<b>On Scene Response:</b>	No
<b>Pollutant Category:</b>	Petroleum					
<b>Pollutant Actual Volume:</b>	30					
<b>Pollutant Unit Measure:</b>	gallon					

**Spill Details**

<b>Incident Status:</b>	Pending-DM				<b>Criminal Indicator:</b>	No
<b>Incident Party Type:</b>	Agency				<b>Hurricane Indicator:</b>	No
<b>Incident Party Name:</b>	Office of Emergency Response				<b>Description:</b>	Fuel Leak/Overflow
<b>Pollutant Name:</b>	Diesel fuel				<b>On Scene Response:</b>	No
<b>Pollutant Category:</b>	Petroleum					
<b>Pollutant Actual Volume:</b>	30					
<b>Pollutant Unit Measure:</b>	gallon					

**Spill Details**

<b>Incident Status:</b>	Pending-DM				<b>Criminal Indicator:</b>	No
<b>Incident Party Type:</b>	Responsible Party				<b>Hurricane Indicator:</b>	No
<b>Incident Party Name:</b>	Palmdale Oil Company				<b>Description:</b>	Spill
<b>Pollutant Name:</b>	Diesel fuel				<b>On Scene Response:</b>	No
<b>Pollutant Category:</b>	Petroleum					
<b>Pollutant Actual Volume:</b>	30					
<b>Pollutant Unit Measure:</b>	gallon					

**Spill Details**

<b>Incident Status:</b>	Pending-DM				<b>Criminal Indicator:</b>	No
<b>Incident Party Type:</b>	Contractor				<b>Hurricane Indicator:</b>	No
<b>Incident Party Name:</b>	Cliff Berry				<b>Description:</b>	Spill
<b>Pollutant Name:</b>	Diesel fuel				<b>On Scene Response:</b>	No
<b>Pollutant Category:</b>	Petroleum					
<b>Pollutant Actual Volume:</b>	30					
<b>Pollutant Unit Measure:</b>	gallon					

**Spill Details**

Map Key	Number of Records	Direction	Distance (mi/ft)	Elev/Diff (ft)	Site	DB
---------	-------------------	-----------	------------------	----------------	------	----

<b>Incident Status:</b>	Pending-DM	<b>Criminal Indicator:</b>	No
<b>Incident Party Type:</b>	Reporting Party	<b>Hurricane Indicator:</b>	No
<b>Incident Party Name:</b>	Hillsborough County Fire Rescue	<b>Description:</b>	Spill
<b>Pollutant Name:</b>	Diesel fuel	<b>On Scene Response:</b>	No
<b>Pollutant Category:</b>	Petroleum		
<b>Pollutant Actual Volume:</b>	30		
<b>Pollutant Unit Measure:</b>	gallon		

**Spill Details**

<b>Incident Status:</b>	Pending-DM	<b>Criminal Indicator:</b>	No
<b>Incident Party Type:</b>	Agency	<b>Hurricane Indicator:</b>	No
<b>Incident Party Name:</b>	State Watch Office	<b>Description:</b>	Spill
<b>Pollutant Name:</b>	Diesel fuel	<b>On Scene Response:</b>	No
<b>Pollutant Category:</b>	Petroleum		
<b>Pollutant Actual Volume:</b>	30		
<b>Pollutant Unit Measure:</b>	gallon		

**Spill Details**

<b>Incident Status:</b>	Pending-DM	<b>Criminal Indicator:</b>	No
<b>Incident Party Type:</b>	Agency	<b>Hurricane Indicator:</b>	No
<b>Incident Party Name:</b>	Local Fire Department	<b>Description:</b>	Fuel Leak/Overflow
<b>Pollutant Name:</b>	Diesel fuel	<b>On Scene Response:</b>	No
<b>Pollutant Category:</b>	Petroleum		
<b>Pollutant Actual Volume:</b>	30		
<b>Pollutant Unit Measure:</b>	gallon		

<a href="#">197</a>	11 of 11	WNW	0.00 / 0.00	7.31 / -4	VERIZON GLOBAL NETWORKS 1103 N 22ND ST STE B TAMPA FL 33605	STCS
---------------------	----------	-----	-------------	-----------	---	------

<b>Facility ID:</b>	8627972	<b>Zip5 (Open Data):</b>	33605
<b>Type:</b>	C - Fuel User/Non-Retail	<b>CountyID(OpenData):</b>	29
<b>Status:</b>	Closed	<b>County (Open Data):</b>	HILLSBOROUGH
<b>County:</b>	HILLSBOROUGH	<b>Contam (Map):</b>	
<b>Fac Stat(OpenData):</b>	CLOSED	<b>Fac Type (Map):</b>	Fuel user/Non-retail
<b>Fac Code(OpenData):</b>	C	<b>Fac Stat (Map):</b>	CLOSED
<b>Fac Type(OpenData):</b>	Fuel user/Non-retail	<b>Status (Map):</b>	REVIEWED
<b>Clnup Cd(OpenData):</b>		<b>City (Map):</b>	TAMPA
<b>Clnup Dt(OpenData):</b>		<b>County (Map):</b>	29
<b>Status (Open Data):</b>	REVIEWED	<b>Zip5 (Map):</b>	33605
<b>City (Open Data):</b>	TAMPA	<b>Zip4 (Map):</b>	6071
<b>Fac Name(Open Data):</b>	VERIZON GLOBAL NETWORKS		
<b>Address (Open Data):</b>	1103 N 22ND ST STE B		
<b>Fac Cleanup Stat(Open Data):</b>			
<b>Name (Map):</b>	VERIZON GLOBAL NETWORKS		
<b>Address (Map):</b>	1103 N 22ND ST STE B		

Map Key	Number of Records	Direction	Distance (mi/ft)	Elev/Diff (ft)	Site	DB
---------	-------------------	-----------	------------------	----------------	------	----

**FDEP Storage Tank Monitoring Open Data Details**

<b>Object ID:</b>	16695	<b>Map Src:</b>	
<b>X:</b>	-82.434447839539	<b>Map Scale:</b>	
<b>Y:</b>	27.9555607300701	<b>Elevation:</b>	
<b>Regulated:</b>	NO	<b>El Datum:</b>	
<b>Col Meth:</b>	AGPS	<b>El Resolut:</b>	
<b>Col Name:</b>	INITIAL LOAD	<b>El Units:</b>	
<b>Col Date:</b>		<b>ALB East:</b>	
<b>Col Prog:</b>	TANKS-PETROLEUM CONTAMINATION	<b>ALB North:</b>	
<b>Ver Meth:</b>	DPHO	<b>Loc ID:</b>	35076
<b>Ver Name:</b>	RICCI_L	<b>Lat DD:</b>	27
<b>Ver Prog:</b>	TANKS-PETROLEUM CONTAMINATION	<b>Lat MM:</b>	57
<b>Ver Date:</b>	2003/05/19 14:13:17+00	<b>Lat SS:</b>	
<b>OOIC:</b>	FACILITY	<b>Long DD:</b>	82
<b>Rel Feat:</b>	EXACT	<b>Long MM:</b>	26
<b>Datum:</b>		<b>Long SS:</b>	
<b>Coord Acc:</b>			
<b>Col Aff:</b>			
<b>Ver Aff:</b>	DEPARTMENT OF ENVIRONMENTAL PR		
<b>Direct:</b>			
<b>Documents:</b>	<a href="https://prodenv.dep.state.fl.us/DepNexus/public/electronic-documents/8627972/gis-facility!search">https://prodenv.dep.state.fl.us/DepNexus/public/electronic-documents/8627972/gis-facility!search</a>		

**FDEP Open Data - Storage Tank Contamination Monitoring (STCM)**

<b>Loc ID:</b>	35076	<b>Rel Feat:</b>	EXACT
<b>Site Type:</b>	Fuel user/Non-retail	<b>El Datum:</b>	
<b>Contam Ind:</b>		<b>El Resolut:</b>	
<b>Phone:</b>	2144384951	<b>El Units:</b>	
<b>Operator:</b>	SANDY HAMER	<b>Map Src:</b>	
<b>Next action:</b>	PLACARD 18-MAY-2020	<b>Map Scale:</b>	0
<b>Fin Respon:</b>		<b>Coord Acc:</b>	0
<b>Office:</b>	SWD	<b>Alb East:</b>	0.0
<b>OOIC:</b>	FACILITY	<b>Alb North:</b>	0.0
<b>Col Meth:</b>	AGPS	<b>Datum:</b>	
<b>Col Name:</b>	INITIAL LOAD	<b>Elevation:</b>	
<b>Col Date:</b>		<b>Lat DD:</b>	27
<b>Col Prog:</b>	TANKS-PETROLEUM CONTAMINATION	<b>Lat MM:</b>	57
<b>Ver Meth:</b>	DPHO	<b>Lat SS:</b>	
<b>Ver Name:</b>	RICCI_L	<b>Long DD:</b>	82
<b>Ver Prog:</b>	TANKS-PETROLEUM CONTAMINATION	<b>Long MM:</b>	26
<b>Ver Date:</b>	5/19/2003	<b>Long SS:</b>	
<b>Object ID:</b>	35076		
<b>Col Aff:</b>			
<b>Ver Aff:</b>	DEPARTMENT OF ENVIRONMENTAL PR		
<b>Documents:</b>	<a href="https://prodenv.dep.state.fl.us/DepNexus/public/electronic-documents/8627972/gis-facility!search">https://prodenv.dep.state.fl.us/DepNexus/public/electronic-documents/8627972/gis-facility!search</a>		

**FDEP - Storage Tank Contamination Monitoring (STCM) Details**

**Name:** Verizon Global Networks  
1103 N 22nd St Ste B

Map Key	Number of Records	Direction	Distance (mi/ft)	Elev/Diff (ft)	Site	DB
<b>LL Method:</b>		Tampa, FL 33605- 6071				
<b>Account Owner:</b>		AGPS - Autonomous GPS				
<b>Contact:</b>		Verizon Global Networks				
<b>Phone:</b>		Sandy Hamer				
<b>District:</b>		214-438-4951				
<b>County 1:</b>		SWD				
<b>Latitude:</b>		29 - Hillsborough				
<b>Longitude:</b>		27:57:20.0000				
		82:26:04.0000				

**FDEP - Registered Tanks from Storage Tank Contamination Monitoring (STCM) Details**

<b>Tank No:</b>	3
<b>Size:</b>	1800
<b>Content:</b>	Emerg Generator Diesel
<b>Installed:</b>	12/01/1996
<b>Placement:</b>	ABOVE
<b>Status:</b>	Removed from Site
<b>Construction:</b>	
<b>Piping:</b>	
<b>Monitoring:</b>	

**FDEP - Registered Tanks from Storage Tank Contamination Monitoring (STCM) Details**

<b>Tank No:</b>	1
<b>Size:</b>	1000
<b>Content:</b>	Emerg Generator Diesel
<b>Installed:</b>	07/01/1984
<b>Placement:</b>	UNDER
<b>Status:</b>	Removed from Site
<b>Construction:</b>	
<b>Piping:</b>	
<b>Monitoring:</b>	

**FDEP - Registered Tanks from Storage Tank Contamination Monitoring (STCM) Details**

<b>Tank No:</b>	2
<b>Size:</b>	1000
<b>Content:</b>	Emerg Generator Diesel
<b>Installed:</b>	04/01/1989
<b>Placement:</b>	UNDER
<b>Status:</b>	Removed from Site
<b>Construction:</b>	
<b>Piping:</b>	
<b>Monitoring:</b>	

<a href="#">198</a>	1 of 4	WNW	0.00 / 0.00	7.64 / -3	FL DEPT OF TRANSPORTATION ROW SITE 1102 N 22ND ST 2105 E ADAMO DR & 21ST ST	LST
---------------------	--------	-----	-------------	-----------	--	-----

Map Key	Number of Records	Direction	Distance (mi/ft)	Elev/Diff (ft)	Site	DB
---------	-------------------	-----------	------------------	----------------	------	----

TAMPA FL 33605-0

<b>Facility ID:</b>	8624826	<b>Datum:</b>	0
<b>Facility Status:</b>	OPEN	<b>Lat DD:</b>	27
<b>Facility Type:</b>	A - Retail Station	<b>Lat MM:</b>	57
<b>Score:</b>	30	<b>Lat SS:</b>	19.0059
<b>Score Effective Date:</b>	05/07/2012	<b>Long DD:</b>	82
<b>Score when Ranked:</b>	11	<b>Long MM:</b>	26
<b>Rank:</b>	8060	<b>Long SS:</b>	6.9959
<b>Operator:</b>		<b>Facility T (Map):</b>	Retail Station
<b>Prim Related Party:</b>	7319	<b>Facility S (Map):</b>	OPEN
<b>Primary RP Role:</b>	ACCOUNT OWNER	<b>County (Map):</b>	HILLSBOROUGH
<b>RP Begin Date:</b>	09/05/2000	<b>Collection (Map):</b>	DPHO
<b>Phone:</b>	(999)999-9999	<b>Collector (Map):</b>	bayevsky_a
<b>Name Changed:</b>	12/19/2001	<b>Collecti 1 (Map):</b>	7/10/2015
<b>Address Changed:</b>	02/19/2018	<b>Datum (Map):</b>	NAD83
<b>Section:</b>	018	<b>Rel Feat (Map):</b>	APPRX
<b>Township:</b>	29S	<b>Geometry (Map):</b>	
<b>Range:</b>	19E	<b>Lat DD (Map):</b>	27
<b>District:</b>	SWD	<b>Lat MM (Map):</b>	57
<b>County:</b>	HILLSBOROUGH	<b>Lat SS (Map):</b>	
<b>County No:</b>	29	<b>Long DD (Map):</b>	82
<b>Feature:</b>		<b>Long MM (Map):</b>	26
<b>Method:</b>	AGPS	<b>Long SS (Map):</b>	
<b>RP Name:</b>	FL DEPT OF TRANSPORTATION DIST 7		
<b>RP Address1:</b>	11201 N MCKINLEY DR M/S 7-710		
<b>RP Address2:</b>	ATTN: FLEET MANAGER		
<b>RP City:</b>	TAMPA		
<b>RP State:</b>	FL		
<b>RP Zip5:</b>	33612		
<b>RP Zip4:</b>			
<b>Contact:</b>	DANIEL DEFORGE / ANITA MONTJOY 813-323-1141		
<b>RP Phone:</b>	(813)975-6459		
<b>RP Phone Ext.:</b>			
<b>RP Bad Addr Ind:</b>	No		
<b>Facility Name (Map):</b>	FL DEPT OF TRANSPORTATION ROW SITE		
<b>Address (Map):</b>	1102 N 22ND ST		
<b>City (Map):</b>	TAMPA		
<b>Zip5 (Map):</b>	33605		
<b>Document L (Map):</b>	<a href="https://prodenv.dep.state.fl.us/DepNexus/public/electronic-documents/8624826/facility!search">https://prodenv.dep.state.fl.us/DepNexus/public/electronic-documents/8624826/facility!search</a>		
<b>Oculus Docs Inventory:</b>	<a href="https://eriservice7.ecologeris.com/ErisExt/flo/ocure.ashx?ID=8624826&amp;CAT=11">https://eriservice7.ecologeris.com/ErisExt/flo/ocure.ashx?ID=8624826&amp;CAT=11</a>		
<b>Information Portal Fac URL:</b>	<a href="http://prodenv.dep.state.fl.us/DepNexus/public/facilitysearch?pagination=true&amp;facility.id=8624826">http://prodenv.dep.state.fl.us/DepNexus/public/facilitysearch?pagination=true&amp;facility.id=8624826</a>		
<b>Information Portal Doc URL:</b>	<a href="http://prodenv.dep.state.fl.us/DepNexus/public/electronic-documents/8624826/facility!search">http://prodenv.dep.state.fl.us/DepNexus/public/electronic-documents/8624826/facility!search</a>		
<b>Source:</b>	DEP; Storage Tanks & Contamination Monitoring, Discharge Info.; FDEP Open Data, Petroleum Contamination Monitoring (PCTS) Discharges (Map)		

**Discharge Cleanup Summary**

<b>Discharge Date:</b>	06/26/1990
<b>Cleanup Required:</b>	R - CLEANUP REQUIRED
<b>Discharge Cleanup Status:</b>	SRCR - SRCR COMPLETE

Map Key	Number of Records	Direction	Distance (mi/ft)	Elev/Diff (ft)	Site	DB
---------	-------------------	-----------	------------------	----------------	------	----

**Discharge Cleanup Stat Date:** 03/20/2018  
**Eligibility Indicator:** E - ELIGIBLE  
**Site Manager:** SMITH\_AA  
**Site Manager End Date:** 03/20/2018  
**Tank Office:** PCLP29 - HILLSBOROUGH ENVIRONMENTAL PROTECTION COMMISSION

**Contaminated Media**

**Contaminated Drinking Wells:**  
**Contaminated Mntring Wells:**  
**Contaminated Soil:**  
**Contaminated Surface Water:**  
**Contaminated Ground Water:**  
**Pollutant:** B - Unleaded Gas  
**Other Description:**  
**Gallons Discharged:**

**Petroleum Cleanup Program Eligibility**

**Cleanup Program:** P - PETROLEUM LIABILITY AND RESTORATION INSURANCE PROGRAM  
**Eligibility Status:** ELIGIBLE

**Task Info**

<b>SA Task ID:</b> 91937	<b>SR Soil Treatment:</b> Yes
<b>SA Cleanup Resp:</b> -	<b>SR Other Treatment:</b>
<b>SA Actual Cost:</b>	<b>SR Alt Proc Rec:</b>
<b>SA Complete Date:</b>	<b>RAP Task ID:</b>
<b>SA Payment Date:</b>	<b>RAP Clean Resp ID:</b> -
<b>SR Task ID:</b> 49745	<b>RAP Actual Cost:</b>
<b>SR Cleanup Resp:</b> RP - RESPONSIBLE PARTY	<b>RAP Complete Date:</b>
<b>SR Actual Cost:</b>	<b>RAP Payment Date:</b>
<b>SR Complete Date:</b>	<b>RAP Last Ord Appr:</b>
<b>SR Payment Date:</b>	<b>RA Task ID:</b> 93146
<b>SR Oral Date:</b>	<b>RA Cleanup Resp:</b> -
<b>SR Written Date:</b> 08-10-1990	<b>RA Yrs to Complete:</b> 0
<b>SR Soil Removal:</b> Yes	<b>RA Actual Cost:</b>
<b>SR Free Prod Rmvl:</b>	<b>Tank Office:</b> PCLP29 - Hillsborough County
<b>SR Soil Ton Remove:</b>	
<b>SR Fund Elig Type:</b> -	
<b>SA Fund Elig Type:</b> -	
<b>RAP Fund Elig Type:</b> -	
<b>RA Fund Elig Type:</b> -	
<b>SR Alternate Procedure Status:</b>	
<b>SR Alt Procedure Status Dt:</b>	
<b>SR Alt Procedure Comment:</b>	
<b>SRC Action Type:</b> SRCR - SITE REHABILITATION COMPLETION REPORT	
<b>SRC Submit Date:</b> 10-20-2017	
<b>SRC Review Date:</b> 11-03-2017	
<b>SRC Complete Status:</b> A - APPROVED	

<b>Map Key</b>	<b>Number of Records</b>	<b>Direction</b>	<b>Distance (mi/ft)</b>	<b>Elev/Diff (ft)</b>	<b>Site</b>	<b>DB</b>
<b>SRC Comp Status Dt:</b>		02-26-2018				
<b>SRC Issue Date:</b>		03-20-2018				
<b>SRC Comments:</b>						

**Discharge Cleanup Summary**

**Discharge Date:** 10/19/2000  
**Cleanup Required:** R - CLEANUP REQUIRED  
**Discharge Cleanup Status:** SRCR - SRCR COMPLETE  
**Discharge Cleanup Stat Date:** 03/20/2018  
**Eligibility Indicator:** I - INELIGIBLE  
**Site Manager:** SMITH\_AA  
**Site Manager End Date:** 03/20/2018  
**Tank Office:** PCLP29 - HILLSBOROUGH ENVIRONMENTAL PROTECTION COMMISSION

**Contaminated Media**

**Contaminated Drinking Wells:**  
**Contaminated Mntring Wells:** NO  
**Contaminated Soil:** YES  
**Contaminated Surface Water:** NO  
**Contaminated Ground Water:** YES  
**Pollutant:** D - Vehicular Diesel  
**Other Description:**  
**Gallons Discharged:**

**Contaminated Media**

**Contaminated Drinking Wells:**  
**Contaminated Mntring Wells:** NO  
**Contaminated Soil:** YES  
**Contaminated Surface Water:** NO  
**Contaminated Ground Water:** YES  
**Pollutant:** A - Leaded Gas  
**Other Description:**  
**Gallons Discharged:**

**Task Info**

<b>SA Task ID:</b>	93145	<b>SR Soil Treatment:</b>	
<b>SA Cleanup Resp:</b>	-	<b>SR Other Treatment:</b>	
<b>SA Actual Cost:</b>		<b>SR Alt Proc Rec:</b>	
<b>SA Complete Date:</b>		<b>RAP Task ID:</b>	
<b>SA Payment Date:</b>		<b>RAP Clean Resp ID:</b>	-
<b>SR Task ID:</b>		<b>RAP Actual Cost:</b>	
<b>SR Cleanup Resp:</b>	-	<b>RAP Complete Date:</b>	
<b>SR Actual Cost:</b>		<b>RAP Payment Date:</b>	
<b>SR Complete Date:</b>		<b>RAP Last Ord Appr:</b>	
<b>SR Payment Date:</b>		<b>RA Task ID:</b>	93147



<b>Map Key</b>	<b>Number of Records</b>	<b>Direction</b>	<b>Distance (mi/ft)</b>	<b>Elev/Diff (ft)</b>	<b>Site</b>	<b>DB</b>
----------------	--------------------------	------------------	-------------------------	-----------------------	-------------	-----------

<b>SR Oral Date:</b>					<b>RA Cleanup Resp:</b>	-
<b>SR Written Date:</b>					<b>RA Yrs to Complete:</b>	0
<b>SR Soil Removal:</b>					<b>RA Actual Cost:</b>	
<b>SR Free Prod Rmvl:</b>					<b>Tank Office:</b>	PCLP29 - Hillsborough County
<b>SR Soil Ton Remove:</b>						
<b>SR Fund Elig Type:</b>	-					
<b>SA Fund Elig Type:</b>	-					
<b>RAP Fund Elig Type:</b>	-					
<b>RA Fund Elig Type:</b>	-					
<b>SR Alternate Procedure Status:</b>						
<b>SR Alt Procedure Status Dt:</b>						
<b>SR Alt Procedure Comment:</b>						
<b>SRC Action Type:</b>		SRCR - SITE REHABILITATION COMPLETION REPORT				
<b>SRC Submit Date:</b>		10-20-2017				
<b>SRC Review Date:</b>		11-03-2017				
<b>SRC Complete Status:</b>		A - APPROVED				
<b>SRC Comp Status Dt:</b>		02-26-2018				
<b>SRC Issue Date:</b>		03-20-2018				
<b>SRC Comments:</b>						

**Discharge Cleanup Summary**

<b>Discharge Date:</b>	04/05/1988
<b>Cleanup Required:</b>	R - CLEANUP REQUIRED
<b>Discharge Cleanup Status:</b>	SRCR - SRCR COMPLETE
<b>Discharge Cleanup Stat Date:</b>	03/20/2018
<b>Eligibility Indicator:</b>	E - ELIGIBLE
<b>Site Manager:</b>	SMITH_AA
<b>Site Manager End Date:</b>	03/20/2018
<b>Tank Office:</b>	PCLP29 - HILLSBOROUGH ENVIRONMENTAL PROTECTION COMMISSION

**Contaminated Media**

<b>Contaminated Drinking Wells:</b>	0
<b>Contaminated Mntring Wells:</b>	YES
<b>Contaminated Soil:</b>	NO
<b>Contaminated Surface Water:</b>	NO
<b>Contaminated Ground Water:</b>	YES
<b>Pollutant:</b>	Z - Other Non Regulated
<b>Other Description:</b>	OTHER
<b>Gallons Discharged:</b>	

**Petroleum Cleanup Program Eligibility**

<b>Cleanup Program:</b>	E - EARLY DETECTION INCENTIVE
<b>Eligibility Status:</b>	ELIGIBLE

**Task Info**

Map Key	Number of Records	Direction	Distance (mi/ft)	Elev/Diff (ft)	Site	DB
SA Task ID:	49747				SR Soil Treatment:	Yes
SA Cleanup Resp:	RP - RESPONSIBLE PARTY				SR Other Treatment:	EST.1600 CUBIC YARD
SA Actual Cost:					SR Alt Proc Rec:	
SA Complete Date:					RAP Task ID:	49748
SA Payment Date:	8/4/1993				RAP Clean Resp ID:	RP - RESPONSIBLE PARTY
SR Task ID:	49746				RAP Actual Cost:	
SR Cleanup Resp:	RP - RESPONSIBLE PARTY				RAP Complete Date:	10-27-1995
SR Actual Cost:	\$146,145.00				RAP Payment Date:	08-04-1993
SR Complete Date:	06-28-1990				RAP Last Ord Appr:	10/27/1995
SR Payment Date:	06-28-1990				RA Task ID:	49749
SR Oral Date:					RA Cleanup Resp:	RP - RESPONSIBLE PARTY
SR Written Date:					RA Yrs to Complete:	5
SR Soil Removal:	Yes				RA Actual Cost:	\$70,999.36
SR Free Prod Rmvl:					Tank Office:	PCLP29 - Hillsborough County
SR Soil Ton Remove:	2385					
SR Fund Elig Type:	-					
SA Fund Elig Type:	-					
RAP Fund Elig Type:	-					
RA Fund Elig Type:	-					
SR Alternate Procedure Status:						
SR Alt Procedure Status Dt:						
SR Alt Procedure Comment:						
SRC Action Type:		SRCR - SITE REHABILITATION COMPLETION REPORT				
SRC Submit Date:		10-20-2017				
SRC Review Date:		11-03-2017				
SRC Complete Status:		A - APPROVED				
SRC Comp Status Dt:		02-26-2018				
SRC Issue Date:		03-20-2018				
SRC Comments:						

**Petroleum Cleanup Funding Cap Encumbrance to Date**

FCFS:	\$290,570.53
LPSPASM:	\$0.00
SPASM:	\$0.00
NPDES:	\$0.00
Utility 1 Time Payments:	\$0.00
All Wo Ta Co Pos Encumbered:	\$23,209.80
Wo Ta Co Pos Exclu from Cap:	\$0.00
Ttl Amnt Encumbered to Date:	\$313,780.33
Ttl Amnt Encumbered Towar:	\$313,780.33

**Petroleum Cleanup PCT Facility Score**

Related Party ID:	7319
RP Contact:	DANIEL DEFORGE / ANITA MONTJOY 813-323-1141
Facility Cleanup Status:	CMPL - COMPLETED
Bad Address Indicator:	N

**Discharge Info (Map)**

Map Key	Number of Records	Direction	Distance (mi/ft)	Elev/Diff (ft)	Site	DB
<b>Discharge:</b>	21417				<b>Eligibility:</b>	ELIGIBLE
<b>Discharge 1:</b>	26-Jun-1990				<b>Eligibility 1:</b>	PLIRP
<b>Discharge 2:</b>	30				<b>Report Pha:</b>	COMPLETED
<b>Discharge 3:</b>	SRCR				<b>Report Sub:</b>	COMPLETED
<b>General Cl:</b>	CLOSURE				<b>Report S 1:</b>	20-Mar-2018
<b>Disch Clea:</b>	20-Mar-2018				<b>Staff Assi:</b>	
<b>Tank Offic:</b>	HILLSBOROUGH ENVIRONMENTAL PROTECTION COMMISSION					

**Discharge Info (Map)**

<b>Discharge:</b>	52790				<b>Eligibility:</b>	INELIGIBLE
<b>Discharge 1:</b>	19-Oct-2000				<b>Eligibility 1:</b>	
<b>Discharge 2:</b>	30				<b>Report Pha:</b>	COMPLETED
<b>Discharge 3:</b>	SRCR				<b>Report Sub:</b>	COMPLETED
<b>General Cl:</b>	CLOSURE				<b>Report S 1:</b>	20-Mar-2018
<b>Disch Clea:</b>	20-Mar-2018				<b>Staff Assi:</b>	
<b>Tank Offic:</b>	HILLSBOROUGH ENVIRONMENTAL PROTECTION COMMISSION					

**Discharge Info (Map)**

<b>Discharge:</b>	21418				<b>Eligibility:</b>	ELIGIBLE
<b>Discharge 1:</b>	05-Apr-1988				<b>Eligibility 1:</b>	EDI
<b>Discharge 2:</b>	30				<b>Report Pha:</b>	COMPLETED
<b>Discharge 3:</b>	SRCR				<b>Report Sub:</b>	COMPLETED
<b>General Cl:</b>	CLOSURE				<b>Report S 1:</b>	20-Mar-2018
<b>Disch Clea:</b>	20-Mar-2018				<b>Staff Assi:</b>	
<b>Tank Offic:</b>	HILLSBOROUGH ENVIRONMENTAL PROTECTION COMMISSION					

**AST UST Discharges**

<b>Dep Co:</b>	P	<b>Long SS:</b>	7
<b>CU Req:</b>	R	<b>CU Stat:</b>	
<b>Score:</b>	00030	<b>Stat Desc:</b>	SRCR COMPLETE
<b>Descrip:</b>	CLEANUP REQUIRED	<b>Fac Name:</b>	FL DEPT OF TRANSPORTATION ROW SITE
<b>Discharge Date:</b>	05-APR-88	<b>Fac Type:</b>	A
<b>Score Date:</b>	07-MAY-2012	<b>Type Desc:</b>	Retail Station
<b>Stat Date:</b>	20-MAR-2018	<b>Fac Addr:</b>	1102 N 22ND ST
<b>LL Meth:</b>	AGPS	<b>Fac City:</b>	TAMPA
<b>Lat DD:</b>	27	<b>Fac Zip:</b>	33605
<b>Lat MM:</b>	57	<b>County:</b>	29
<b>Lat SS:</b>	19	<b>Fac State:</b>	OPEN
<b>Long DD:</b>	82	<b>Fac Phone:</b>	9999999999
<b>Long MM:</b>	26		
<b>Prg Dsec:</b>	EARLY DETECTION INCENTIVE		

**AST UST Discharges**

<b>Dep Co:</b>	P	<b>Long SS:</b>	7
----------------	---	-----------------	---

Map Key	Number of Records	Direction	Distance (mi/ft)	Elev/Diff (ft)	Site	DB
---------	-------------------	-----------	------------------	----------------	------	----

<b>CU Req:</b>	R				<b>CU Stat:</b>	
<b>Score:</b>	00030				<b>Stat Desc:</b>	SRCR COMPLETE
<b>Descrip:</b>	CLEANUP REQUIRED				<b>Fac Name:</b>	FL DEPT OF TRANSPORTATION ROW SITE
<b>Discharge Date:</b>	26-JUN-90				<b>Fac Type:</b>	A
<b>Score Date:</b>	07-MAY-2012				<b>Type Desc:</b>	Retail Station
<b>Stat Date:</b>	20-MAR-2018				<b>Fac Addr:</b>	1102 N 22ND ST
<b>LL Meth:</b>	AGPS				<b>Fac City:</b>	TAMPA
<b>Lat DD:</b>	27				<b>Fac Zip:</b>	33605
<b>Lat MM:</b>	57				<b>County:</b>	29
<b>Lat SS:</b>	19				<b>Fac State:</b>	OPEN
<b>Long DD:</b>	82				<b>Fac Phone:</b>	9999999999
<b>Long MM:</b>	26					
<b>Prg Dsec:</b>	PETROLEUM LIABILITY AND RESTORATION INSURANCE PROGRAM					

**AST UST Discharges**

<b>Dep Co:</b>	P				<b>Long SS:</b>	7
<b>CU Req:</b>	R				<b>CU Stat:</b>	
<b>Score:</b>	00030				<b>Stat Desc:</b>	SRCR COMPLETE
<b>Descrip:</b>	CLEANUP REQUIRED				<b>Fac Name:</b>	FL DEPT OF TRANSPORTATION ROW SITE
<b>Discharge Date:</b>	19-OCT-00				<b>Fac Type:</b>	A
<b>Score Date:</b>	07-MAY-2012				<b>Type Desc:</b>	Retail Station
<b>Stat Date:</b>	20-MAR-2018				<b>Fac Addr:</b>	1102 N 22ND ST
<b>LL Meth:</b>	AGPS				<b>Fac City:</b>	TAMPA
<b>Lat DD:</b>	27				<b>Fac Zip:</b>	33605
<b>Lat MM:</b>	57				<b>County:</b>	29
<b>Lat SS:</b>	19				<b>Fac State:</b>	OPEN
<b>Long DD:</b>	82				<b>Fac Phone:</b>	9999999999
<b>Long MM:</b>	26					
<b>Prg Dsec:</b>						

**Eligible Discharges**

<b>Program:</b>	EDI
<b>Current Status:</b>	CLOSED
<b>Discharge Date:</b>	04/05/1988
<b>Score:</b>	30
<b>Facility:</b>	FL DEPT OF TRANSPORTATION ROW SITE
<b>Address:</b>	1102 N 22ND ST
<b>City:</b>	TAMPA
<b>Zip:</b>	33605
<b>County:</b>	HILLSBOROUGH
<b>Owner:</b>	FL DEPT OF TRANSPORTATION DIST 7
<b>Owner Address:</b>	11201 N MCKINLEY DR M/S 7-710
<b>Owner City:</b>	TAMPA
<b>Owner State:</b>	FL
<b>Owner Zip:</b>	33612
<b>Owner Phone:</b>	(813)975-6459
<b>Owner Email:</b>	ANITA.MONTJOY@DOT.STATE.FL.US

Map Key	Number of Records	Direction	Distance (mi/ft)	Elev/Diff (ft)	Site	DB
---------	-------------------	-----------	------------------	----------------	------	----

**Eligible Discharges**

**Program:** PLIRP  
**Current Status:** CLOSED  
**Discharge Date:** 06/26/1990  
**Score:** 30  
**Facility:** FL DEPT OF TRANSPORTATION ROW SITE  
**Address:** 1102 N 22ND ST  
**City:** TAMPA  
**Zip:** 33605  
**County:** HILLSBOROUGH  
**Owner:** FL DEPT OF TRANSPORTATION DIST 7  
**Owner Address:** 11201 N MCKINLEY DR M/S 7-710  
**Owner City:** TAMPA  
**Owner State:** FL  
**Owner Zip:** 33612  
**Owner Phone:** (813)975-6459  
**Owner Email:** ANITA.MONTJOY@DOT.STATE.FL.US

**Ineligible Discharges**

**Discharge Date:** 10/19/2000  
**Score:** 30  
**Current Status:** CLOSED  
**Facility:** FL DEPT OF TRANSPORTATION ROW SITE  
**Address:** 1102 N 22ND ST  
**City:** TAMPA  
**Zip:** 33605  
**County:** HILLSBOROUGH  
**Owner:** FL DEPT OF TRANSPORTATION DIST 7  
**Owner Address:** 11201 N MCKINLEY DR M/S 7-710  
**Owner City:** TAMPA  
**Owner State:** FL  
**Owner Zip:** 33612  
**Owner Phone:** (813)975-6459  
**Owner Email:** ANITA.MONTJOY@DOT.STATE.FL.US

<a href="#">198</a>	2 of 4	WNW	0.00 / 0.00	7.64 / -3	FL DEPT OF TRANSPORTATION ROW SITE 1102 N 22ND ST TAMPA FL 33605	UST
---------------------	--------	-----	-------------	-----------	--	-----

<b>Facility ID:</b>	8624826	<b>County:</b>	HILLSBOROUGH
<b>Facility Status:</b>	OPEN	<b>Lat/Long Method:</b>	AGPS
<b>Facility Type:</b>	A	<b>Lat DD:</b>	27
<b>Type Desc:</b>	Retail Station	<b>Lat MM:</b>	57
<b>Facility Phone:</b>	9999999999	<b>Lat SS:</b>	19
<b>Dep Co:</b>	P	<b>Long DD:</b>	82
<b>Owner ID:</b>	7319	<b>Long MM:</b>	26
<b>Owner Phone:</b>	8139756459	<b>Long SS:</b>	7
<b>Owner:</b>	FL DEPT OF TRANSPORTATION DIST 7		
<b>Owner Address1:</b>	11201 N MCKINLEY DR M/S 7-710		

**Owner Address2:** ATTN: FLEET MANAGER  
**Owner City:** TAMPA  
**Owner State:** FL  
**Owner Zip 5:** 33612  
**Contact:** DANIEL DEFORGE / ANITA MONTJOY 813-323-1141  
**Source:** Tank Facility - All Locations and Tank Information; Tank Facility - All Locations and Owner Information  
**Oculus Docs Inventory URL:** <https://eriservice7.ecologeris.com/ErisExt/flo/ocure.ashx?ID=8624826&CAT=11>  
**Information Portal Fac URL:** <http://prodenv.dep.state.fl.us/DepNexus/public/facilitysearch?pagination=true&facility.id=8624826>  
**Information Portal Doc URL:** <http://prodenv.dep.state.fl.us/DepNexus/public/electronic-documents/8624826/facility!search>

**Tank Information**

<b>Tank ID:</b>	1	<b>Capacity:</b>	3000
<b>Tank Status:</b>	B - REMOVED FROM SITE	<b>Substance:</b>	B - Unleaded Gas
<b>Status Date:</b>	31-JUL-1989	<b>Placement:</b>	UNDERGROUND
<b>Installation Date:</b>	01-JUL-1980	<b>Tank Vessel Indic:</b>	TANK
<b>Tank Desc:</b>			

**Tank Information**

<b>Tank ID:</b>	4	<b>Capacity:</b>	4000
<b>Tank Status:</b>	B - REMOVED FROM SITE	<b>Substance:</b>	D - Vehicular Diesel
<b>Status Date:</b>	31-JUL-1989	<b>Placement:</b>	UNDERGROUND
<b>Installation Date:</b>	01-JUL-1972	<b>Tank Vessel Indic:</b>	TANK
<b>Tank Desc:</b>			

**Tank Information**

<b>Tank ID:</b>	11	<b>Capacity:</b>	2600
<b>Tank Status:</b>	D - DELETED-DATA ERROR	<b>Substance:</b>	Y - Unknown/Not Reported
<b>Status Date:</b>	01-SEP-2000	<b>Placement:</b>	UNDERGROUND
<b>Installation Date:</b>		<b>Tank Vessel Indic:</b>	TANK
<b>Tank Desc:</b>			

**Tank Information**

<b>Tank ID:</b>	2	<b>Capacity:</b>	6000
<b>Tank Status:</b>	B - REMOVED FROM SITE	<b>Substance:</b>	B - Unleaded Gas
<b>Status Date:</b>	31-JUL-1989	<b>Placement:</b>	UNDERGROUND
<b>Installation Date:</b>	01-JUL-1972	<b>Tank Vessel Indic:</b>	TANK
<b>Tank Desc:</b>			

**Tank Information**

<b>Tank ID:</b>	6	<b>Capacity:</b>	8000
<b>Tank Status:</b>	B - REMOVED FROM SITE	<b>Substance:</b>	D - Vehicular Diesel
<b>Status Date:</b>	01-JUN-2000	<b>Placement:</b>	UNDERGROUND
<b>Installation Date:</b>	01-JUL-1989	<b>Tank Vessel Indic:</b>	TANK
<b>Tank Desc:</b>			

<b>Map Key</b>	<b>Number of Records</b>	<b>Direction</b>	<b>Distance (mi/ft)</b>	<b>Elev/Diff (ft)</b>	<b>Site</b>	<b>DB</b>
----------------	--------------------------	------------------	-------------------------	-----------------------	-------------	-----------

*Tank Desc:*

**Tank Information**

<b>Tank ID:</b>	8	<b>Capacity:</b>	10000
<b>Tank Status:</b>	B - REMOVED FROM SITE	<b>Substance:</b>	B - Unleaded Gas
<b>Status Date:</b>	01-JUN-2000	<b>Placement:</b>	UNDERGROUND
<b>Installation Date:</b>	01-JUL-1989	<b>Tank Vessel Indic:</b>	TANK
<b>Tank Desc:</b>			

**Tank Information**

<b>Tank ID:</b>	9	<b>Capacity:</b>	10000
<b>Tank Status:</b>	B - REMOVED FROM SITE	<b>Substance:</b>	B - Unleaded Gas
<b>Status Date:</b>	01-JUN-2000	<b>Placement:</b>	UNDERGROUND
<b>Installation Date:</b>	01-JUL-1989	<b>Tank Vessel Indic:</b>	TANK
<b>Tank Desc:</b>			

**Tank Information**

<b>Tank ID:</b>	7	<b>Capacity:</b>	12000
<b>Tank Status:</b>	B - REMOVED FROM SITE	<b>Substance:</b>	B - Unleaded Gas
<b>Status Date:</b>	01-JUN-2000	<b>Placement:</b>	UNDERGROUND
<b>Installation Date:</b>	01-JUL-1989	<b>Tank Vessel Indic:</b>	TANK
<b>Tank Desc:</b>			

**Tank Information**

<b>Tank ID:</b>	5	<b>Capacity:</b>	4000
<b>Tank Status:</b>	B - REMOVED FROM SITE	<b>Substance:</b>	D - Vehicular Diesel
<b>Status Date:</b>	31-JUL-1989	<b>Placement:</b>	UNDERGROUND
<b>Installation Date:</b>	01-JUL-1972	<b>Tank Vessel Indic:</b>	TANK
<b>Tank Desc:</b>			

**Tank Information**

<b>Tank ID:</b>	12	<b>Capacity:</b>	2600
<b>Tank Status:</b>	D - DELETED-DATA ERROR	<b>Substance:</b>	B - Unleaded Gas
<b>Status Date:</b>	01-SEP-2000	<b>Placement:</b>	UNDERGROUND
<b>Installation Date:</b>		<b>Tank Vessel Indic:</b>	TANK
<b>Tank Desc:</b>			

**Tank Information**

<b>Tank ID:</b>	3	<b>Capacity:</b>	8000
<b>Tank Status:</b>	B - REMOVED FROM SITE	<b>Substance:</b>	B - Unleaded Gas
<b>Status Date:</b>	31-JUL-1989	<b>Placement:</b>	UNDERGROUND
<b>Installation Date:</b>	01-JUL-1972	<b>Tank Vessel Indic:</b>	TANK
<b>Tank Desc:</b>			

Map Key	Number of Records	Direction	Distance (mi/ft)	Elev/Diff (ft)	Site	DB
---------	-------------------	-----------	------------------	----------------	------	----

Tank Desc:

Tank Information

<b>Tank ID:</b>	10	<b>Capacity:</b>	2600
<b>Tank Status:</b>	D - DELETED-DATA ERROR	<b>Substance:</b>	Y - Unknown/Not Reported
<b>Status Date:</b>	01-SEP-2000	<b>Placement:</b>	UNDERGROUND
<b>Installation Date:</b>		<b>Tank Vessel Indic:</b>	TANK
<b>Tank Desc:</b>			

<a href="#">198</a>	3 of 4	WNW	0.00 / 0.00	7.64 / -3	FL DEPT OF TRANSPORTATION ROW SITE 1102 N 22ND ST TAMPA FL 33605	STCS
---------------------	--------	-----	-------------	-----------	--	------

<b>Facility ID:</b>	8624826	<b>Zip5 (Open Data):</b>	33605
<b>Type:</b>	A - Retail Station	<b>CountyID(OpenData):</b>	29
<b>Status:</b>	Open	<b>County (Open Data):</b>	HILLSBOROUGH
<b>County:</b>	HILLSBOROUGH	<b>Contam (Map):</b>	
<b>Fac Stat(OpenData):</b>	OPEN	<b>Fac Type (Map):</b>	Retail Station
<b>Fac Code(OpenData):</b>	A	<b>Fac Stat (Map):</b>	OPEN
<b>Fac Type(OpenData):</b>	Retail Station	<b>Status (Map):</b>	REVIEWED
<b>Clnup Cd(OpenData):</b>	CMPL	<b>City (Map):</b>	TAMPA
<b>Clnup Dt(OpenData):</b>	2018/03/21 18:15:20+00	<b>County (Map):</b>	29
<b>Status (Open Data):</b>	REVIEWED	<b>Zip5 (Map):</b>	33605
<b>City (Open Data):</b>	TAMPA	<b>Zip4 (Map):</b>	0
<b>Fac Name(Open Data):</b>	FL DEPT OF TRANSPORTATION ROW SITE		
<b>Address (Open Data):</b>	1102 N 22ND ST		
<b>Fac Cleanup Stat(Open Data):</b>	COMPLETED		
<b>Name (Map):</b>	FL DEPT OF TRANSPORTATION ROW SITE		
<b>Address (Map):</b>	1102 N 22ND ST		

FDEP Storage Tank Monitoring Open Data Details

<b>Object ID:</b>	15489	<b>Map Src:</b>	imagery_11_13
<b>X:</b>	-82.4352800342151	<b>Map Scale:</b>	1250
<b>Y:</b>	27.9552845910939	<b>Elevation:</b>	
<b>Regulated:</b>	NO	<b>El Datum:</b>	
<b>Col Meth:</b>	DPHO	<b>El Resolut:</b>	
<b>Col Name:</b>	bayevsky_a	<b>El Units:</b>	
<b>Col Date:</b>	2015/07/10 15:47:41+00	<b>ALB East:</b>	553641
<b>Col Prog:</b>	TANKS-PETROLEUM CONTAMINATION	<b>ALB North:</b>	439804
<b>Ver Meth:</b>	DPHO	<b>Loc ID:</b>	36308
<b>Ver Name:</b>	bayevsky_a	<b>Lat DD:</b>	27
<b>Ver Prog:</b>	TANKS-PETROLEUM CONTAMINATION	<b>Lat MM:</b>	57
<b>Ver Date:</b>	2015/07/10 15:47:41+00	<b>Lat SS:</b>	
<b>OOIC:</b>	FACILITY	<b>Long DD:</b>	82
<b>Rel Feat:</b>	APPRX	<b>Long MM:</b>	26
<b>Datum:</b>	NAD83	<b>Long SS:</b>	
<b>Coord Acc:</b>	4		
<b>Col Aff:</b>	DEPARTMENT OF ENVIRONMENTAL PROTECTION		



Map Key	Number of Records	Direction	Distance (mi/ft)	Elev/Diff (ft)	Site	DB
---------	-------------------	-----------	------------------	----------------	------	----

**Ver Aff:** DEPARTMENT OF ENVIRONMENTAL PROTECTION  
**Direct:**  
**Documents:** <https://prodenv.dep.state.fl.us/DepNexus/public/electronic-documents/8624826/gis-facility!search>

**FDEP Open Data - Storage Tank Contamination Monitoring (STCM)**

<b>Loc ID:</b>	36308	<b>Rel Feat:</b>	APPRX
<b>Site Type:</b>	Retail Station	<b>EI Datum:</b>	
<b>Contam Ind:</b>		<b>EI Resolut:</b>	
<b>Phone:</b>	9999999999	<b>EI Units:</b>	
<b>Operator:</b>		<b>Map Src:</b>	imagery_11_13
<b>Next action:</b>	INVOICE DUE	<b>Map Scale:</b>	1250
<b>Fin Respon:</b>		<b>Coord Acc:</b>	4
<b>Office:</b>	SWD	<b>Alb East:</b>	553641.0
<b>OOIC:</b>	FACILITY	<b>Alb North:</b>	439804.0
<b>Col Meth:</b>	DPHO	<b>Datum:</b>	NAD83
<b>Col Name:</b>	bayevsky_a	<b>Elevation:</b>	
<b>Col Date:</b>	7/10/2015	<b>Lat DD:</b>	27
<b>Col Prog:</b>	TANKS-PETROLEUM CONTAMINATION	<b>Lat MM:</b>	57
<b>Ver Meth:</b>	DPHO	<b>Lat SS:</b>	
<b>Ver Name:</b>	bayevsky_a	<b>Long DD:</b>	82
<b>Ver Prog:</b>	TANKS-PETROLEUM CONTAMINATION	<b>Long MM:</b>	26
<b>Ver Date:</b>	7/10/2015	<b>Long SS:</b>	
<b>Object ID:</b>	36308		
<b>Col Aff:</b>	DEPARTMENT OF ENVIRONMENTAL PROTECTION		
<b>Ver Aff:</b>	DEPARTMENT OF ENVIRONMENTAL PROTECTION		
<b>Documents:</b>	<a href="https://prodenv.dep.state.fl.us/DepNexus/public/electronic-documents/8624826/gis-facility!search">https://prodenv.dep.state.fl.us/DepNexus/public/electronic-documents/8624826/gis-facility!search</a>		

**FDEP - Storage Tank Contamination Monitoring (STCM) Details**

**Name:** FI Dept Of Transportation Row Site  
 1102 N 22nd St  
 Tampa, FL 33605- 0000  
**LL Method:** DPHO - Autonomous GPS  
**Account Owner:** FI Dept Of Transportation Dist 7  
**Contact:**  
**Phone:** 999-999-9999  
**District:** SWD  
**County 1:** 29 - Hillsborough  
**Latitude:** 27:57:19.0059  
**Longitude:** 82:26:06.9959

**FDEP - Registered Tanks from Storage Tank Contamination Monitoring (STCM) Details**

**Tank No:** 5  
**Size:** 4000  
**Content:** Vehicular Diesel  
**Installed:** 07/01/1972  
**Placement:** UNDER  
**Status:** Removed from Site

Map Key	Number of Records	Direction	Distance (mi/ft)	Elev/Diff (ft)	Site	DB
---------	-------------------	-----------	------------------	----------------	------	----

Construction:

Piping:

Monitoring:

**FDEP - Registered Tanks from Storage Tank Contamination Monitoring (STCM) Details**

Tank No: 8  
 Size: 10000  
 Content: Unleaded Gas  
 Installed: 07/01/1989  
 Placement: UNDER  
 Status: Removed from Site  
 Construction:  
 Piping:  
 Monitoring:

**FDEP - Registered Tanks from Storage Tank Contamination Monitoring (STCM) Details**

Tank No: 3  
 Size: 8000  
 Content: Unleaded Gas  
 Installed: 07/01/1972  
 Placement: UNDER  
 Status: Removed from Site  
 Construction:  
 Piping:  
 Monitoring:

**FDEP - Registered Tanks from Storage Tank Contamination Monitoring (STCM) Details**

Tank No: 9  
 Size: 10000  
 Content: Unleaded Gas  
 Installed: 07/01/1989  
 Placement: UNDER  
 Status: Removed from Site  
 Construction:  
 Piping:  
 Monitoring:

**FDEP - Registered Tanks from Storage Tank Contamination Monitoring (STCM) Details**

Tank No: 2  
 Size: 6000  
 Content: Unleaded Gas  
 Installed: 07/01/1972  
 Placement: UNDER  
 Status: Removed from Site  
 Construction:

<b>Map Key</b>	<b>Number of Records</b>	<b>Direction</b>	<b>Distance (mi/ft)</b>	<b>Elev/Diff (ft)</b>	<b>Site</b>	<b>DB</b>
----------------	--------------------------	------------------	-------------------------	-----------------------	-------------	-----------

Piping:  
Monitoring:

**FDEP - Registered Tanks from Storage Tank Contamination Monitoring (STCM) Details**

**Tank No:** 4  
**Size:** 4000  
**Content:** Vehicular Diesel  
**Installed:** 07/01/1972  
**Placement:** UNDER  
**Status:** Removed from Site  
**Construction:**  
**Piping:**  
**Monitoring:**

**FDEP - Registered Tanks from Storage Tank Contamination Monitoring (STCM) Details**

**Tank No:** 6  
**Size:** 8000  
**Content:** Vehicular Diesel  
**Installed:** 07/01/1989  
**Placement:** UNDER  
**Status:** Removed from Site  
**Construction:**  
**Piping:**  
**Monitoring:**

**FDEP - Registered Tanks from Storage Tank Contamination Monitoring (STCM) Details**

**Tank No:** 1  
**Size:** 3000  
**Content:** Unleaded Gas  
**Installed:** 07/01/1980  
**Placement:** UNDER  
**Status:** Removed from Site  
**Construction:**  
**Piping:**  
**Monitoring:**

**FDEP - Registered Tanks from Storage Tank Contamination Monitoring (STCM) Details**

**Tank No:** 7  
**Size:** 12000  
**Content:** Unleaded Gas  
**Installed:** 07/01/1989  
**Placement:** UNDER  
**Status:** Removed from Site  
**Construction:**  
**Piping:**

Map Key	Number of Records	Direction	Distance (mi/ft)	Elev/Diff (ft)	Site	DB
---------	-------------------	-----------	------------------	----------------	------	----

Monitoring:

<a href="#">198</a>	4 of 4	WNW	0.00 / 0.00	7.64 / -3	FL DEPT OF TRANSPORTATION ROW SITE 1102 N 22ND ST TAMPA FL	DWM CONTAM
---------------------	--------	-----	-------------	-----------	---	------------

Program Area:

Site ID: 8624826

District: SWD

Site Status:

Facility ID:

Section:

Township:

County: Hillsborough

Range:

Facility Type:

Rank:

Operator:

Phone:

Name Changed:

Addr Changed:

Contact:

Facility Type: A - Retail Station

Method:

Datum:

Related Party ID:

Primary RP Role:

RP Begin Date:

RP Address1:

RP Address2:

RP City:

RP State:

RP Zip5:

RP Zip4:

RP Phone:

RP Extension:

Rp Bad Addr Ind:

RP Name:

Program Details

Facility Status:

Offsite Contam:

Priority Score:

Project Coordinato:

Program Eligible:

Ineligible:

Program Area: PETROLEUM

Site Manager: -

Discharge Date: 10/19/2000

Discharge Eligibil: I

Eligibility Progm: -

Cleanup Status: CLOSED-STCM

Closure Type: SRCR

Closure Date: 03/20/2018

Staff Assigned:

Priority:

Score Effective Dt:

Score When Ranked:

District:

Datum: 0

Method: AGPS

Lat DD: 27

Lat MM: 57

Lat SS:

Long DD: 82

Long MM: 26

Long SS: 7

Program Details

Facility Status:

Offsite Contam:

Priority Score:

Project Coordinato:

Program Eligible:

Ineligible:

Program Area: PETROLEUM

Staff Assigned:

Priority:

Score Effective Dt:

Score When Ranked:

District:

Datum: 0

Method: AGPS

Map Key	Number of Records	Direction	Distance (mi/ft)	Elev/Diff (ft)	Site	DB
Site Manager:	-			Lat DD:	27	
Discharge Date:	06/26/1990			Lat MM:	57	
Discharge Eligibil:	E			Lat SS:		
Eligibility Progm:	PLIRP			Long DD:	82	
Cleanup Status:	CLOSED-STCM			Long MM:	26	
Closure Type:	SRCR			Long SS:	7	
Closure Date:	03/20/2018					

**Program Details**

Facility Status:		Staff Assigned:	
Offsite Contam:		Priority:	
Priority Score:		Score Effective Dt:	
Project Coordinato:		Score When Ranked:	
Program Eligible:		District:	
Ineligible:		Datum:	0
Program Area:	PETROLEUM	Method:	AGPS
Site Manager:	-	Lat DD:	27
Discharge Date:	04/05/1988	Lat MM:	57
Discharge Eligibil:	E	Lat SS:	
Eligibility Progm:	EDI	Long DD:	82
Cleanup Status:	CLOSED-STCM	Long MM:	26
Closure Type:	SRCR	Long SS:	7
Closure Date:	03/20/2018		

---

<a href="#">199</a>	1 of 1	ESE	0.00 / 0.00	28.49 / 17	WOODSPRING SUITES BRANDON FALKENBURG ROAD TAMPA FL 33619	FINDS/FRS
---------------------	--------	-----	-------------	------------	--	-----------

**Registry ID:** 110069999496  
**FIPS Code:** 12057  
**HUC Code:** 03100206  
**Site Type Name:** STATIONARY  
**Location Description:**  
**Supplemental Location:**  
**Create Date:** 12-JAN-17  
**Update Date:**  
**Interest Types:** ICIS-NPDES NON-MAJOR, STORM WATER CONSTRUCTION  
**SIC Codes:**  
**SIC Code Descriptions:**  
**NAICS Codes:**  
**NAICS Code Descriptions:**  
**Conveyor:** ICIS  
**Federal Facility Code:**  
**Federal Agency Name:**  
**Tribal Land Code:**  
**Tribal Land Name:**  
**Congressional Dist No:** 12  
**Census Block Code:** 120570133151049  
**EPA Region Code:** 04  
**County Name:** HILLSBOROUGH COUNTY

Map Key	Number of Records	Direction	Distance (mi/ft)	Elev/Diff (ft)	Site	DB
---------	-------------------	-----------	------------------	----------------	------	----

**US/Mexico Border Ind:**

**Latitude:** 27.92763  
**Longitude:** -82.337036  
**Reference Point:**  
**Coord Collection Method:**  
**Accuracy Value:**  
**Datum:** NAD83  
**Source:**  
**Facility Detail Rprt URL:** https://ofmpub.epa.gov/frs\_public2/fii\_query\_detail.disp\_program\_facility?p\_registry\_id=110069999496  
**Program Acronyms:**  
 NPDES:FLR10QQ89

<a href="#">200</a>	1 of 1	WNW	0.00 / 0.00	13.30 / 2	Adamo Drive and 22nd Street TAMPA FL	SPILLS
---------------------	--------	-----	-------------	-----------	---	--------

**Incident No:** 47855  
**Incident Type:** Inland  
**Incident Date:** 10/12/2012  
**County:** Hillsborough

**Spill Details**

<b>Incident Status:</b>		<b>Criminal Indicator:</b>	
<b>Incident Party Type:</b>		<b>Hurricane Indicator:</b>	
<b>Incident Party Name:</b>		<b>Description:</b>	Accident
<b>Pollutant Name:</b>	Hydraulic fluid	<b>On Scene Response:</b>	
<b>Pollutant Category:</b>			
<b>Pollutant Actual Volume:</b>	50		
<b>Pollutant Unit Measure:</b>	gallon		

**Spill Details**

<b>Incident Status:</b>		<b>Criminal Indicator:</b>	
<b>Incident Party Type:</b>		<b>Hurricane Indicator:</b>	
<b>Incident Party Name:</b>		<b>Description:</b>	Discharge
<b>Pollutant Name:</b>	Hydraulic fluid	<b>On Scene Response:</b>	
<b>Pollutant Category:</b>			
<b>Pollutant Actual Volume:</b>	50		
<b>Pollutant Unit Measure:</b>	gallon		

**Spill Details**

<b>Incident Status:</b>		<b>Criminal Indicator:</b>	
<b>Incident Party Type:</b>		<b>Hurricane Indicator:</b>	
<b>Incident Party Name:</b>		<b>Description:</b>	Spill
<b>Pollutant Name:</b>	Hydraulic fluid	<b>On Scene Response:</b>	
<b>Pollutant Category:</b>			
<b>Pollutant Actual Volume:</b>	50		
<b>Pollutant Unit Measure:</b>	gallon		

Map Key	Number of Records	Direction	Distance (mi/ft)	Elev/Diff (ft)	Site	DB
<a href="#">201</a>	1 of 5	WNW	0.00 / 0.00	13.53 / 2	DIVERSIFIED ENVIRONMENTAL SERVICES INC 1201 N 22ND ST # 100 TAMPA FL 33605-5314	RCRA NON GEN

**EPA Handler ID:** FLD984167833  
**Gen Status Universe:** No Report  
**Contact Name:** GERRY K MCCORMICK  
**Contact Address:** 1201 N 22ND ST , , TAMPA , FL, 33605-5314 , US  
**Contact Phone No and Ext:** 813-248-3256  
**Contact Email:** H8LUZN2@AOL.COM  
**Contact Country:** US  
**County Name:** HILLSBOROUGH  
**EPA Region:** 04  
**Land Type:** Private  
**Receive Date:** 20100622  
**Location Latitude:** 27.956282  
**Location Longitude:** -82.43347

#### Violation/Evaluation Summary

**Note:** VIOLATION or UNDETERMINED: There are VIOLATION or UNDETERMINED details or records associated with this facility (EPA ID) in the Compliance Monitoring and Enforcement table dated Sep, 2022.

#### Violation Details

**Found Violation:** Yes  
**Citation:** UDS:  
**Violation Short Description:** Used Oil - Collection Centers AND Point  
**Violation Type:** 279.D  
**Violation Determined Date:** 19960219  
**Scheduled Compliance Date:**  
**Return to Compliance:** Unverifiable  
**Actual Return to Compl:** 19960426  
**Violation Responsible Agency:** State

#### Enforcement Details

**Enforcement Type:** 115  
**Enforcement Type Description:** DEP MEETING  
**Enforcement Action Date:** 19960321  
**Enf Disposition Status:**  
**Disposition Status Date:**  
**Enforcement Lead Agency:** State  
**Proposed Penalty Amount:**  
**Final Amount:**  
**Paid Amount:**

**Enforcement Type:** 125  
**Enforcement Type Description:** DEP WARNING LETTER

<b>Map Key</b>	<b>Number of Records</b>	<b>Direction</b>	<b>Distance (mi/ft)</b>	<b>Elev/Diff (ft)</b>	<b>Site</b>	<b>DB</b>
----------------	--------------------------	------------------	-------------------------	-----------------------	-------------	-----------

**Enforcement Action Date:** 19960223  
**Enf Disposition Status:**  
**Disposition Status Date:**  
**Enforcement Lead Agency:** State  
**Proposed Penalty Amount:**  
**Final Amount:**  
**Paid Amount:**

**Evaluation Details**

**Evaluation Start Date:** 19971021  
**Evaluation Type Description:** COMPLIANCE EVALUATION INSPECTION ON-SITE  
**Violation Short Description:**  
**Return to Compliance Date:**  
**Evaluation Agency:** State

**Evaluation Start Date:** 19960208  
**Evaluation Type Description:** COMPLIANCE EVALUATION INSPECTION ON-SITE  
**Violation Short Description:** Used Oil - Collection Centers AND Point  
**Return to Compliance Date:** 19960426  
**Evaluation Agency:** State

**Handler Summary**

**Importer Activity:** No  
**Mixed Waste Generator:** No  
**Transporter Activity:** No  
**Transfer Facility:** No  
**Onsite Burner Exemption:** No  
**Furnace Exemption:** No  
**Underground Injection Activity:** No  
**Commercial TSD:** No  
**Used Oil Transporter:** No  
**Used Oil Transfer Facility:** No  
**Used Oil Processor:** No  
**Used Oil Refiner:** No  
**Used Oil Burner:** No  
**Used Oil Market Burner:** No  
**Used Oil Spec Marketer:** No

**Hazardous Waste Handler Details**

**Sequence No:** 201006  
**Receive Date:** 20100622  
**Handler Name:** DIVERSIFIED ENVIRONMENTAL SERVICES INC  
**Source Type:** Notification  
**Federal Waste Generator Code:** N  
**Generator Code Description:** Not a Generator, Verified



Map Key	Number of Records	Direction	Distance (mi/ft)	Elev/Diff (ft)	Site	DB
---------	-------------------	-----------	------------------	----------------	------	----

**Hazardous Waste Handler Details**

**Sequence No:** 1  
**Receive Date:** 20001023  
**Handler Name:** DIVERSIFIED ENVIRONMENTAL SERVICES  
**Source Type:** Annual/Biennial Report  
**Federal Waste Generator Code:** 1  
**Generator Code Description:** Large Quantity Generator

**Hazardous Waste Handler Details**

**Sequence No:** 199710  
**Receive Date:** 19971021  
**Handler Name:** DIVERSIFIED ENVIRONMENTAL SERVICES INC  
**Source Type:** Implementer  
**Federal Waste Generator Code:** N  
**Generator Code Description:** Not a Generator, Verified

**Waste Code Details**

**Hazardous Waste Code:** D001  
**Waste Code Description:** IGNITABLE WASTE

**Owner/Operator Details**

<b>Owner/Operator Ind:</b> Current Owner	<b>Street No:</b>
<b>Type:</b> Private	<b>Street 1:</b> 2835 MEADOWOOD DR
<b>Name:</b> MCCORMICK GERRY	<b>Street 2:</b>
<b>Date Became Current:</b> 19990719	<b>City:</b> NEW PORT RICHEY
<b>Date Ended Current:</b>	<b>State:</b> FL
<b>Phone:</b>	<b>Country:</b> US
<b>Source Type:</b> Implementer	<b>Zip Code:</b> 34655-3710

<b>Owner/Operator Ind:</b> Current Owner	<b>Street No:</b>
<b>Type:</b> Private	<b>Street 1:</b> 2835 MEADOWOOD DR
<b>Name:</b> MCCORMICK GERRY	<b>Street 2:</b>
<b>Date Became Current:</b> 19990719	<b>City:</b> NEW PORT RICHEY
<b>Date Ended Current:</b>	<b>State:</b> FL
<b>Phone:</b>	<b>Country:</b> US
<b>Source Type:</b> Notification	<b>Zip Code:</b> 34655-3710

<b>Owner/Operator Ind:</b> Current Operator	<b>Street No:</b>
<b>Type:</b> Municipal	<b>Street 1:</b> 1201 N 22ND ST
<b>Name:</b> DIVERSIFIED ENVIRONMENTAL SERVICES	<b>Street 2:</b>
<b>Date Became Current:</b> 19880601	<b>City:</b> TAMPA
<b>Date Ended Current:</b>	<b>State:</b> FL
<b>Phone:</b> 813-248-3256	<b>Country:</b> US
<b>Source Type:</b> Implementer	<b>Zip Code:</b> 33605-5314

<b>Owner/Operator Ind:</b> Current Owner	<b>Street No:</b>
--	-------------------

<i>Map Key</i>	<i>Number of Records</i>	<i>Direction</i>	<i>Distance (mi/ft)</i>	<i>Elev/Diff (ft)</i>	<i>Site</i>	<i>DB</i>
<b>Type:</b>	Private				<b>Street 1:</b>	PO BOX 5986
<b>Name:</b>	GERRY MCCORMICK				<b>Street 2:</b>	
<b>Date Became Current:</b>	19990719				<b>City:</b>	TAMPA
<b>Date Ended Current:</b>	19990720				<b>State:</b>	FL
<b>Phone:</b>	813-248-3256				<b>Country:</b>	US
<b>Source Type:</b>	Implementer				<b>Zip Code:</b>	33675-5986
<b>Owner/Operator Ind:</b>	Current Owner				<b>Street No:</b>	
<b>Type:</b>	Private				<b>Street 1:</b>	2835 MEADOWOOD DR
<b>Name:</b>	GERRY MCCORMICK				<b>Street 2:</b>	
<b>Date Became Current:</b>	19990719				<b>City:</b>	NEW PORT RICHEY
<b>Date Ended Current:</b>					<b>State:</b>	FL
<b>Phone:</b>	813-248-3256				<b>Country:</b>	US
<b>Source Type:</b>	Notification				<b>Zip Code:</b>	34655-3710
<b>Owner/Operator Ind:</b>	Current Operator				<b>Street No:</b>	
<b>Type:</b>	Municipal				<b>Street 1:</b>	1201 N 22ND ST
<b>Name:</b>	DIVERSIFIED ENVIRONMENTAL SERVICES				<b>Street 2:</b>	
<b>Date Became Current:</b>	19880601				<b>City:</b>	TAMPA
<b>Date Ended Current:</b>					<b>State:</b>	FL
<b>Phone:</b>	813-248-3256				<b>Country:</b>	US
<b>Source Type:</b>	Notification				<b>Zip Code:</b>	33605-5314
<b>Owner/Operator Ind:</b>	Current Operator				<b>Street No:</b>	
<b>Type:</b>	Private				<b>Street 1:</b>	1201 N 22ND ST
<b>Name:</b>	DIVERSIFIED ENVIRONMENTAL SERVICES INC				<b>Street 2:</b>	
<b>Date Became Current:</b>	19880915				<b>City:</b>	TAMPA
<b>Date Ended Current:</b>	20100622				<b>State:</b>	FL
<b>Phone:</b>					<b>Country:</b>	US
<b>Source Type:</b>	Notification				<b>Zip Code:</b>	33605-5314
<b>Owner/Operator Ind:</b>	Current Owner				<b>Street No:</b>	
<b>Type:</b>	Private				<b>Street 1:</b>	PO BOX 5986
<b>Name:</b>	GERRY MCCORMICK				<b>Street 2:</b>	
<b>Date Became Current:</b>	19990719				<b>City:</b>	TAMPA
<b>Date Ended Current:</b>	19990720				<b>State:</b>	FL
<b>Phone:</b>	813-248-3256				<b>Country:</b>	US
<b>Source Type:</b>	Notification				<b>Zip Code:</b>	33675-5986
<b>Owner/Operator Ind:</b>	Current Owner				<b>Street No:</b>	
<b>Type:</b>	Private				<b>Street 1:</b>	2835 MEADOWOOD DR
<b>Name:</b>	GERRY MCCORMICK				<b>Street 2:</b>	
<b>Date Became Current:</b>	19990719				<b>City:</b>	NEW PORT RICHEY
<b>Date Ended Current:</b>					<b>State:</b>	FL
<b>Phone:</b>	813-248-3256				<b>Country:</b>	US
<b>Source Type:</b>	Implementer				<b>Zip Code:</b>	34655-3710

**Historical Handler Details**

**Receive Dt:** 20001023

Map Key	Number of Records	Direction	Distance (mi/ft)	Elev/Diff (ft)	Site	DB
---------	-------------------	-----------	------------------	----------------	------	----

**Generator Code Description:** Large Quantity Generator  
**Handler Name:** DIVERSIFIED ENVIRONMENTAL SERVICES  
  
**Receive Dt:** 19971021  
**Generator Code Description:** Not a Generator, Verified  
**Handler Name:** DIVERSIFIED ENVIRONMENTAL SERVICES INC

<a href="#">201</a>	2 of 5	WNW	0.00 / 0.00	13.53 / 2	DIVERSIFIED ENVIRONMENTAL SERVICES INC 1201 N 22ND ST TAMPA FL 33605-5314	RCRA NON GEN
---------------------	--------	-----	-------------	-----------	---	-----------------

**EPA Handler ID:** FLD984183566  
**Gen Status Universe:** No Report  
**Contact Name:** GERRY K MCCORMICK  
**Contact Address:** 1201 N 22ND ST , , TAMPA , FL, 33605-5314 , US  
**Contact Phone No and Ext:** 813-248-3256  
**Contact Email:** DESDMTGERRY@GMAIL.COM  
**Contact Country:** US  
**County Name:** HILLSBOROUGH  
**EPA Region:** 04  
**Land Type:** Municipal  
**Receive Date:** 20200228  
**Location Latitude:** 27.956241  
**Location Longitude:** -82.433433

**Violation/Evaluation Summary**

**Note:** VIOLATION or UNDETERMINED: There are VIOLATION or UNDETERMINED details or records associated with this facility (EPA ID) in the Compliance Monitoring and Enforcement table dated Sep, 2022.

**Violation Details**

**Found Violation:** Yes  
**Citation:** 279.45(d)  
**Violation Short Description:** Used Oil - Transporter and Transfer Facility  
**Violation Type:** 279.E  
**Violation Determined Date:** 20160209  
**Scheduled Compliance Date:**  
**Return to Compliance:** Unverifiable  
**Actual Return to Compl:** 20161201  
**Violation Responsible Agency:** State

**Enforcement Details**

**Enforcement Type:** 115  
**Enforcement Type Description:** DEP MEETING  
**Enforcement Action Date:** 20161205  
**Enf Disposition Status:**  
**Disposition Status Date:**  
**Enforcement Lead Agency:** State

<b>Map Key</b>	<b>Number of Records</b>	<b>Direction</b>	<b>Distance (mi/ft)</b>	<b>Elev/Diff (ft)</b>	<b>Site</b>	<b>DB</b>
----------------	--------------------------	------------------	-------------------------	-----------------------	-------------	-----------

**Proposed Penalty Amount:**

**Final Amount:**

**Paid Amount:**

**Enforcement Type:** 125  
**Enforcement Type Description:** DEP WARNING LETTER  
**Enforcement Action Date:** 20160613  
**Enf Disposition Status:**  
**Disposition Status Date:**  
**Enforcement Lead Agency:** State  
**Proposed Penalty Amount:**  
**Final Amount:**  
**Paid Amount:**

**Enforcement Type:** 115  
**Enforcement Type Description:** DEP MEETING  
**Enforcement Action Date:** 20160728  
**Enf Disposition Status:**  
**Disposition Status Date:**  
**Enforcement Lead Agency:** State  
**Proposed Penalty Amount:**  
**Final Amount:**  
**Paid Amount:**

**Enforcement Type:** 312  
**Enforcement Type Description:** DEP SHORT FORM CONSENT ORDER  
**Enforcement Action Date:** 20161201  
**Enf Disposition Status:**  
**Disposition Status Date:**  
**Enforcement Lead Agency:** State  
**Proposed Penalty Amount:**  
**Final Amount:** 6200  
**Paid Amount:** 6200

**Violation Details**

**Found Violation:** Yes  
**Citation:** GPT:265.50 - 56  
**Violation Short Description:** TSD IS-Contingency Plan and Emergency Procedures  
**Violation Type:** 265.D  
**Violation Determined Date:** 19920609  
**Scheduled Compliance Date:**  
**Return to Compliance:** Unverifiable  
**Actual Return to Compl:** 19920624  
**Violation Responsible Agency:** State

**Violation Details**

**Found Violation:** Yes  
**Citation:** GOR:

<b>Map Key</b>	<b>Number of Records</b>	<b>Direction</b>	<b>Distance (mi/ft)</b>	<b>Elev/Diff (ft)</b>	<b>Site</b>	<b>DB</b>
----------------	--------------------------	------------------	-------------------------	-----------------------	-------------	-----------

**Violation Short Description:** Listing - General  
**Violation Type:** 261.A  
**Violation Determined Date:** 19960222  
**Scheduled Compliance Date:**  
**Return to Compliance:** Unverifiable  
**Actual Return to Compl:** 19960321  
**Violation Responsible Agency:** State

**Enforcement Details**

**Enforcement Type:** 115  
**Enforcement Type Description:** DEP MEETING  
**Enforcement Action Date:** 19960321  
**Enf Disposition Status:**  
**Disposition Status Date:**  
**Enforcement Lead Agency:** State  
**Proposed Penalty Amount:**  
**Final Amount:**  
**Paid Amount:**

**Enforcement Type:** 125  
**Enforcement Type Description:** DEP WARNING LETTER  
**Enforcement Action Date:** 19960223  
**Enf Disposition Status:**  
**Disposition Status Date:**  
**Enforcement Lead Agency:** State  
**Proposed Penalty Amount:**  
**Final Amount:**  
**Paid Amount:**

**Violation Details**

**Found Violation:** Yes  
**Citation:** GGR:  
**Violation Short Description:** Generators - General  
**Violation Type:** 262.A  
**Violation Determined Date:** 19960222  
**Scheduled Compliance Date:**  
**Return to Compliance:** Unverifiable  
**Actual Return to Compl:** 19960321  
**Violation Responsible Agency:** State

**Enforcement Details**

**Enforcement Type:** 125  
**Enforcement Type Description:** DEP WARNING LETTER  
**Enforcement Action Date:** 19960223  
**Enf Disposition Status:**  
**Disposition Status Date:**  
**Enforcement Lead Agency:** State

Map Key	Number of Records	Direction	Distance (mi/ft)	Elev/Diff (ft)	Site	DB
---------	-------------------	-----------	------------------	----------------	------	----

**Proposed Penalty Amount:**

**Final Amount:**

**Paid Amount:**

**Enforcement Type:** 115  
**Enforcement Type Description:** DEP MEETING  
**Enforcement Action Date:** 19960321  
**Enf Disposition Status:**  
**Disposition Status Date:**  
**Enforcement Lead Agency:** State  
**Proposed Penalty Amount:**  
**Final Amount:**  
**Paid Amount:**

**Violation Details**

**Found Violation:** Yes  
**Citation:** 279.46(a), 279.46(b)  
**Violation Short Description:** Used Oil - Transporter and Transfer Facility  
**Violation Type:** 279.E  
**Violation Determined Date:** 20120326  
**Scheduled Compliance Date:**  
**Return to Compliance:** Unverifiable  
**Actual Return to Compl:** 20120326  
**Violation Responsible Agency:** State

**Enforcement Details**

**Enforcement Type:** 105  
**Enforcement Type Description:**  
**Enforcement Action Date:** 20120511  
**Enf Disposition Status:**  
**Disposition Status Date:**  
**Enforcement Lead Agency:** State  
**Proposed Penalty Amount:**  
**Final Amount:**  
**Paid Amount:**

**Violation Details**

**Found Violation:** Yes  
**Citation:** GRR:268.7  
**Violation Short Description:** LDR - General  
**Violation Type:** 268.A  
**Violation Determined Date:** 19920609  
**Scheduled Compliance Date:**  
**Return to Compliance:** Unverifiable  
**Actual Return to Compl:** 19920624  
**Violation Responsible Agency:** State

<b>Map Key</b>	<b>Number of Records</b>	<b>Direction</b>	<b>Distance (mi/ft)</b>	<b>Elev/Diff (ft)</b>	<b>Site</b>	<b>DB</b>
----------------	--------------------------	------------------	-------------------------	-----------------------	-------------	-----------

**Violation Details**

**Found Violation:** Yes  
**Citation:** 279.46(a)(2), 279.46(a)(5)(i)  
**Violation Short Description:** Used Oil - Transporter and Transfer Facility  
**Violation Type:** 279.E  
**Violation Determined Date:** 20160209  
**Scheduled Compliance Date:**  
**Return to Compliance:** Unverifiable  
**Actual Return to Compl:** 20161201  
**Violation Responsible Agency:** State

**Enforcement Details**

**Enforcement Type:** 125  
**Enforcement Type Description:** DEP WARNING LETTER  
**Enforcement Action Date:** 20160613  
**Enf Disposition Status:**  
**Disposition Status Date:**  
**Enforcement Lead Agency:** State  
**Proposed Penalty Amount:**  
**Final Amount:**  
**Paid Amount:**

**Enforcement Type:** 312  
**Enforcement Type Description:** DEP SHORT FORM CONSENT ORDER  
**Enforcement Action Date:** 20161201  
**Enf Disposition Status:**  
**Disposition Status Date:**  
**Enforcement Lead Agency:** State  
**Proposed Penalty Amount:**  
**Final Amount:** 6200  
**Paid Amount:** 6200

**Enforcement Type:** 115  
**Enforcement Type Description:** DEP MEETING  
**Enforcement Action Date:** 20160728  
**Enf Disposition Status:**  
**Disposition Status Date:**  
**Enforcement Lead Agency:** State  
**Proposed Penalty Amount:**  
**Final Amount:**  
**Paid Amount:**

**Enforcement Type:** 115  
**Enforcement Type Description:** DEP MEETING  
**Enforcement Action Date:** 20161205  
**Enf Disposition Status:**  
**Disposition Status Date:**  
**Enforcement Lead Agency:** State

<b>Map Key</b>	<b>Number of Records</b>	<b>Direction</b>	<b>Distance (mi/ft)</b>	<b>Elev/Diff (ft)</b>	<b>Site</b>	<b>DB</b>
----------------	--------------------------	------------------	-------------------------	-----------------------	-------------	-----------

Proposed Penalty Amount:  
 Final Amount:  
 Paid Amount:

**Violation Details**

Found Violation: Yes  
 Citation: 62-710.800(2)  
 Violation Short Description: Permit Condition or Requirement  
 Violation Type: PCR  
 Violation Determined Date: 20160209  
 Scheduled Compliance Date:  
 Return to Compliance: Unverifiable  
 Actual Return to Compl: 20161201  
 Violation Responsible Agency: State

**Enforcement Details**

Enforcement Type: 115  
 Enforcement Type Description: DEP MEETING  
 Enforcement Action Date: 20161205  
 Enf Disposition Status:  
 Disposition Status Date:  
 Enforcement Lead Agency: State  
 Proposed Penalty Amount:  
 Final Amount:  
 Paid Amount:

Enforcement Type: 125  
 Enforcement Type Description: DEP WARNING LETTER  
 Enforcement Action Date: 20160613  
 Enf Disposition Status:  
 Disposition Status Date:  
 Enforcement Lead Agency: State  
 Proposed Penalty Amount:  
 Final Amount:  
 Paid Amount:

Enforcement Type: 312  
 Enforcement Type Description: DEP SHORT FORM CONSENT ORDER  
 Enforcement Action Date: 20161201  
 Enf Disposition Status:  
 Disposition Status Date:  
 Enforcement Lead Agency: State  
 Proposed Penalty Amount:  
 Final Amount: 6200  
 Paid Amount: 6200

Enforcement Type: 115  
 Enforcement Type Description: DEP MEETING



<b>Map Key</b>	<b>Number of Records</b>	<b>Direction</b>	<b>Distance (mi/ft)</b>	<b>Elev/Diff (ft)</b>	<b>Site</b>	<b>DB</b>
----------------	--------------------------	------------------	-------------------------	-----------------------	-------------	-----------

**Enforcement Action Date:** 20160728  
**Enf Disposition Status:**  
**Disposition Status Date:**  
**Enforcement Lead Agency:** State  
**Proposed Penalty Amount:**  
**Final Amount:**  
**Paid Amount:**

**Violation Details**

**Found Violation:** Yes  
**Citation:** 279.45(g)(1)  
**Violation Short Description:** Used Oil - Transporter and Transfer Facility  
**Violation Type:** 279.E  
**Violation Determined Date:** 20160209  
**Scheduled Compliance Date:**  
**Return to Compliance:** Unverifiable  
**Actual Return to Compl:** 20161201  
**Violation Responsible Agency:** State

**Enforcement Details**

**Enforcement Type:** 125  
**Enforcement Type Description:** DEP WARNING LETTER  
**Enforcement Action Date:** 20160613  
**Enf Disposition Status:**  
**Disposition Status Date:**  
**Enforcement Lead Agency:** State  
**Proposed Penalty Amount:**  
**Final Amount:**  
**Paid Amount:**

**Enforcement Type:** 312  
**Enforcement Type Description:** DEP SHORT FORM CONSENT ORDER  
**Enforcement Action Date:** 20161201  
**Enf Disposition Status:**  
**Disposition Status Date:**  
**Enforcement Lead Agency:** State  
**Proposed Penalty Amount:**  
**Final Amount:** 6200  
**Paid Amount:** 6200

**Enforcement Type:** 115  
**Enforcement Type Description:** DEP MEETING  
**Enforcement Action Date:** 20161205  
**Enf Disposition Status:**  
**Disposition Status Date:**  
**Enforcement Lead Agency:** State  
**Proposed Penalty Amount:**  
**Final Amount:**

<b>Map Key</b>	<b>Number of Records</b>	<b>Direction</b>	<b>Distance (mi/ft)</b>	<b>Elev/Diff (ft)</b>	<b>Site</b>	<b>DB</b>
----------------	--------------------------	------------------	-------------------------	-----------------------	-------------	-----------

**Paid Amount:**

**Enforcement Type:** 115  
**Enforcement Type Description:** DEP MEETING  
**Enforcement Action Date:** 20160728  
**Enf Disposition Status:**  
**Disposition Status Date:**  
**Enforcement Lead Agency:** State  
**Proposed Penalty Amount:**  
**Final Amount:**  
**Paid Amount:**

**Violation Details**

**Found Violation:** Yes  
**Citation:** SR - 40cfr279.22(c)  
**Violation Short Description:** Generators - General  
**Violation Type:** 262.A  
**Violation Determined Date:** 20030603  
**Scheduled Compliance Date:**  
**Return to Compliance:** Unverifiable  
**Actual Return to Compl:** 20030603  
**Violation Responsible Agency:** EPA

**Violation Details**

**Found Violation:** Yes  
**Citation:** 279.46(a), 279.46(a)(5)(i)  
**Violation Short Description:** Used Oil - Transporter and Transfer Facility  
**Violation Type:** 279.E  
**Violation Determined Date:** 20181219  
**Scheduled Compliance Date:**  
**Return to Compliance:** Unverifiable  
**Actual Return to Compl:** 20181219  
**Violation Responsible Agency:** State

**Violation Details**

**Found Violation:** Yes  
**Citation:** GPT:265.37 :Previous citation: 265.  
**Violation Short Description:** TSD IS-Thermal Treatment  
**Violation Type:** 265.P  
**Violation Determined Date:** 19920609  
**Scheduled Compliance Date:**  
**Return to Compliance:** Unverifiable  
**Actual Return to Compl:** 19920624  
**Violation Responsible Agency:** State

**Violation Details**

<b>Map Key</b>	<b>Number of Records</b>	<b>Direction</b>	<b>Distance (mi/ft)</b>	<b>Elev/Diff (ft)</b>	<b>Site</b>	<b>DB</b>
----------------	--------------------------	------------------	-------------------------	-----------------------	-------------	-----------

**Found Violation:** Yes  
**Citation:** SR - 40cfr279.45(d)  
**Violation Short Description:** Generators - General  
**Violation Type:** 262.A  
**Violation Determined Date:** 20030603  
**Scheduled Compliance Date:**  
**Return to Compliance:** Unverifiable  
**Actual Return to Compl:** 20030603  
**Violation Responsible Agency:** EPA

**Violation Details**

**Found Violation:** Yes  
**Citation:** GPT:265.16  
**Violation Short Description:** TSD IS-General Facility Standards  
**Violation Type:** 265.B  
**Violation Determined Date:** 19920609  
**Scheduled Compliance Date:**  
**Return to Compliance:** Unverifiable  
**Actual Return to Compl:** 19920624  
**Violation Responsible Agency:** State

**Violation Details**

**Found Violation:** Yes  
**Citation:** 279.46(a)(2), 279.46(b)(5)(i)  
**Violation Short Description:** Used Oil - Transporter and Transfer Facility  
**Violation Type:** 279.E  
**Violation Determined Date:** 20210524  
**Scheduled Compliance Date:**  
**Return to Compliance:** Unverifiable  
**Actual Return to Compl:** 20210615  
**Violation Responsible Agency:** State

**Evaluation Details**

**Evaluation Start Date:** 20030603  
**Evaluation Type Description:** COMPLIANCE EVALUATION INSPECTION ON-SITE  
**Violation Short Description:**  
**Return to Compliance Date:**  
**Evaluation Agency:** State

**Evaluation Start Date:** 20030603  
**Evaluation Type Description:** COMPLIANCE EVALUATION INSPECTION ON-SITE  
**Violation Short Description:**  
**Return to Compliance Date:**  
**Evaluation Agency:** EPA

**Evaluation Start Date:** 20210524

<b>Map Key</b>	<b>Number of Records</b>	<b>Direction</b>	<b>Distance (mi/ft)</b>	<b>Elev/Diff (ft)</b>	<b>Site</b>	<b>DB</b>
<b>Evaluation Type Description:</b>					COMPLIANCE EVALUATION INSPECTION ON-SITE	
<b>Violation Short Description:</b>					Used Oil - Transporter and Transfer Facility	
<b>Return to Compliance Date:</b>					20210615	
<b>Evaluation Agency:</b>					State	
<b>Evaluation Start Date:</b>					20060503	
<b>Evaluation Type Description:</b>					NOT A SIGNIFICANT NON-COMPLIER	
<b>Violation Short Description:</b>						
<b>Return to Compliance Date:</b>						
<b>Evaluation Agency:</b>					EPA	
<b>Evaluation Start Date:</b>					19920518	
<b>Evaluation Type Description:</b>					COMPLIANCE EVALUATION INSPECTION ON-SITE	
<b>Violation Short Description:</b>					LDR - General	
<b>Return to Compliance Date:</b>					19920624	
<b>Evaluation Agency:</b>					State	
<b>Evaluation Start Date:</b>					19960208	
<b>Evaluation Type Description:</b>					COMPLIANCE EVALUATION INSPECTION ON-SITE	
<b>Violation Short Description:</b>					Generators - General	
<b>Return to Compliance Date:</b>					19960321	
<b>Evaluation Agency:</b>					State	
<b>Evaluation Start Date:</b>					19920609	
<b>Evaluation Type Description:</b>					COMPLIANCE SCHEDULE EVALUATION	
<b>Violation Short Description:</b>						
<b>Return to Compliance Date:</b>						
<b>Evaluation Agency:</b>					State	
<b>Evaluation Start Date:</b>					20160504	
<b>Evaluation Type Description:</b>					SIGNIFICANT NON-COMPLIER	
<b>Violation Short Description:</b>					Used Oil - Transporter and Transfer Facility	
<b>Return to Compliance Date:</b>					20161201	
<b>Evaluation Agency:</b>					State	
<b>Evaluation Start Date:</b>					19960208	
<b>Evaluation Type Description:</b>					COMPLIANCE EVALUATION INSPECTION ON-SITE	
<b>Violation Short Description:</b>					Listing - General	
<b>Return to Compliance Date:</b>					19960321	
<b>Evaluation Agency:</b>					State	
<b>Evaluation Start Date:</b>					19920518	
<b>Evaluation Type Description:</b>					COMPLIANCE EVALUATION INSPECTION ON-SITE	
<b>Violation Short Description:</b>					TSD IS-Thermal Treatment	
<b>Return to Compliance Date:</b>					19920624	
<b>Evaluation Agency:</b>					State	
<b>Evaluation Start Date:</b>					20161205	
<b>Evaluation Type Description:</b>					NOT A SIGNIFICANT NON-COMPLIER	
<b>Violation Short Description:</b>						
<b>Return to Compliance Date:</b>						
<b>Evaluation Agency:</b>					State	

<b>Map Key</b>	<b>Number of Records</b>	<b>Direction</b>	<b>Distance (mi/ft)</b>	<b>Elev/Diff (ft)</b>	<b>Site</b>	<b>DB</b>
<b>Evaluation Start Date:</b>			20030603			
<b>Evaluation Type Description:</b>			SIGNIFICANT NON-COMPLIER			
<b>Violation Short Description:</b>			Generators - General			
<b>Return to Compliance Date:</b>			20030603			
<b>Evaluation Agency:</b>			EPA			
<b>Evaluation Start Date:</b>			20120326			
<b>Evaluation Type Description:</b>			COMPLIANCE EVALUATION INSPECTION ON-SITE			
<b>Violation Short Description:</b>			Used Oil - Transporter and Transfer Facility			
<b>Return to Compliance Date:</b>			20120326			
<b>Evaluation Agency:</b>			State			
<b>Evaluation Start Date:</b>			19920624			
<b>Evaluation Type Description:</b>			FOLLOW-UP INSPECTION			
<b>Violation Short Description:</b>						
<b>Return to Compliance Date:</b>						
<b>Evaluation Agency:</b>			State			
<b>Evaluation Start Date:</b>			19920518			
<b>Evaluation Type Description:</b>			COMPLIANCE EVALUATION INSPECTION ON-SITE			
<b>Violation Short Description:</b>			TSD IS-General Facility Standards			
<b>Return to Compliance Date:</b>			19920624			
<b>Evaluation Agency:</b>			State			
<b>Evaluation Start Date:</b>			20160209			
<b>Evaluation Type Description:</b>			COMPLIANCE EVALUATION INSPECTION ON-SITE			
<b>Violation Short Description:</b>			Used Oil - Transporter and Transfer Facility			
<b>Return to Compliance Date:</b>			20161201			
<b>Evaluation Agency:</b>			State			
<b>Evaluation Start Date:</b>			20010110			
<b>Evaluation Type Description:</b>			COMPLIANCE EVALUATION INSPECTION ON-SITE			
<b>Violation Short Description:</b>						
<b>Return to Compliance Date:</b>						
<b>Evaluation Agency:</b>			EPA			
<b>Evaluation Start Date:</b>			20160209			
<b>Evaluation Type Description:</b>			COMPLIANCE EVALUATION INSPECTION ON-SITE			
<b>Violation Short Description:</b>			Permit Condition or Requirement			
<b>Return to Compliance Date:</b>			20161201			
<b>Evaluation Agency:</b>			State			
<b>Evaluation Start Date:</b>			19920518			
<b>Evaluation Type Description:</b>			COMPLIANCE EVALUATION INSPECTION ON-SITE			
<b>Violation Short Description:</b>			TSD IS-Contingency Plan and Emergency Procedures			
<b>Return to Compliance Date:</b>			19920624			
<b>Evaluation Agency:</b>			State			
<b>Evaluation Start Date:</b>			20181219			
<b>Evaluation Type Description:</b>			COMPLIANCE EVALUATION INSPECTION ON-SITE			
<b>Violation Short Description:</b>			Used Oil - Transporter and Transfer Facility			

Map Key	Number of Records	Direction	Distance (mi/ft)	Elev/Diff (ft)	Site	DB
---------	-------------------	-----------	------------------	----------------	------	----

**Return to Compliance Date:** 20181219  
**Evaluation Agency:** State  
  
**Evaluation Start Date:** 20160504  
**Evaluation Type Description:** SIGNIFICANT NON-COMPLIER  
**Violation Short Description:** Permit Condition or Requirement  
**Return to Compliance Date:** 20161201  
**Evaluation Agency:** State

**Handler Summary**

**Importer Activity:** No  
**Mixed Waste Generator:** No  
**Transporter Activity:** Yes  
**Transfer Facility:** No  
**Onsite Burner Exemption:** No  
**Furnace Exemption:** No  
**Underground Injection Activity:** No  
**Commercial TSD:** No  
**Used Oil Transporter:** Yes  
**Used Oil Transfer Facility:** Yes  
**Used Oil Processor:** No  
**Used Oil Refiner:** No  
**Used Oil Burner:** No  
**Used Oil Market Burner:** No  
**Used Oil Spec Marketer:** No

**Hazardous Waste Handler Details**

**Sequence No:** 201702  
**Receive Date:** 20170227  
**Handler Name:** DIVERSIFIED ENVIRONMENTAL SERVICES INC  
**Source Type:** Notification  
**Federal Waste Generator Code:** N  
**Generator Code Description:** Not a Generator, Verified

**Hazardous Waste Handler Details**

**Sequence No:** 200306  
**Receive Date:** 20030603  
**Handler Name:** DIVERSIFIED ENVIRONMENTAL SERVICES INC  
**Source Type:** Implementer  
**Federal Waste Generator Code:** N  
**Generator Code Description:** Not a Generator, Verified

**Waste Code Details**

**Hazardous Waste Code:** D001  
**Waste Code Description:** IGNITABLE WASTE

<i>Map Key</i>	<i>Number of Records</i>	<i>Direction</i>	<i>Distance (mi/ft)</i>	<i>Elev/Diff (ft)</i>	<i>Site</i>	<i>DB</i>
----------------	--------------------------	------------------	-------------------------	-----------------------	-------------	-----------

**Hazardous Waste Handler Details**

**Sequence No:** 201903  
**Receive Date:** 20190304  
**Handler Name:** DIVERSIFIED ENVIRONMENTAL SERVICES INC  
**Source Type:** Notification  
**Federal Waste Generator Code:** N  
**Generator Code Description:** Not a Generator, Verified

**Hazardous Waste Handler Details**

**Sequence No:** 201812  
**Receive Date:** 20181219  
**Handler Name:** DIVERSIFIED ENVIRONMENTAL SERVICES INC  
**Source Type:** Implementer  
**Federal Waste Generator Code:** N  
**Generator Code Description:** Not a Generator, Verified

**Hazardous Waste Handler Details**

**Sequence No:** 201403  
**Receive Date:** 20140307  
**Handler Name:** DIVERSIFIED ENVIRONMENTAL SERVICES INC  
**Source Type:** Notification  
**Federal Waste Generator Code:** N  
**Generator Code Description:** Not a Generator, Verified

**Waste Code Details**

**Hazardous Waste Code:** D001  
**Waste Code Description:** IGNITABLE WASTE

**Hazardous Waste Code:** D018  
**Waste Code Description:** BENZENE

**Hazardous Waste Handler Details**

**Sequence No:** 201302  
**Receive Date:** 20130225  
**Handler Name:** DIVERSIFIED ENVIRONMENTAL SERVICES INC  
**Source Type:** Notification  
**Federal Waste Generator Code:** N  
**Generator Code Description:** Not a Generator, Verified

**Waste Code Details**

**Hazardous Waste Code:** D001

<b>Map Key</b>	<b>Number of Records</b>	<b>Direction</b>	<b>Distance (mi/ft)</b>	<b>Elev/Diff (ft)</b>	<b>Site</b>	<b>DB</b>
----------------	--------------------------	------------------	-------------------------	-----------------------	-------------	-----------

**Waste Code Description:** IGNITABLE WASTE

**Hazardous Waste Code:** D018

**Waste Code Description:** BENZENE

**Hazardous Waste Handler Details**

**Sequence No:** 201602  
**Receive Date:** 20160224  
**Handler Name:** DIVERSIFIED ENVIRONMENTAL SERVICES INC  
**Source Type:** Notification  
**Federal Waste Generator Code:** N  
**Generator Code Description:** Not a Generator, Verified

**Hazardous Waste Handler Details**

**Sequence No:** 1  
**Receive Date:** 19920228  
**Handler Name:** DIVERSIFIED ENVIRONMENTAL SERVICES  
**Source Type:** Annual/Biennial Report  
**Federal Waste Generator Code:** 1  
**Generator Code Description:** Large Quantity Generator

**Hazardous Waste Handler Details**

**Sequence No:** 201602  
**Receive Date:** 20160208  
**Handler Name:** DIVERSIFIED ENVIRONMENTAL SERVICES INC  
**Source Type:** Implementer  
**Federal Waste Generator Code:** N  
**Generator Code Description:** Not a Generator, Verified

**Waste Code Details**

**Hazardous Waste Code:** D001  
**Waste Code Description:** IGNITABLE WASTE

**Hazardous Waste Handler Details**

**Sequence No:** 201203  
**Receive Date:** 20120323  
**Handler Name:** DIVERSIFIED ENVIRONMENTAL SERVICES INC  
**Source Type:** Notification  
**Federal Waste Generator Code:** N  
**Generator Code Description:** Not a Generator, Verified

**Waste Code Details**



<b>Map Key</b>	<b>Number of Records</b>	<b>Direction</b>	<b>Distance (mi/ft)</b>	<b>Elev/Diff (ft)</b>	<b>Site</b>	<b>DB</b>
----------------	--------------------------	------------------	-------------------------	-----------------------	-------------	-----------

**Hazardous Waste Code:** D001  
**Waste Code Description:** IGNITABLE WASTE

**Hazardous Waste Code:** D018  
**Waste Code Description:** BENZENE

**Hazardous Waste Handler Details**

**Sequence No:** 201502  
**Receive Date:** 20150219  
**Handler Name:** DIVERSIFIED ENVIRONMENTAL SERVICES INC  
**Source Type:** Notification  
**Federal Waste Generator Code:** N  
**Generator Code Description:** Not a Generator, Verified

**Hazardous Waste Handler Details**

**Sequence No:** 202002  
**Receive Date:** 20200228  
**Handler Name:** DIVERSIFIED ENVIRONMENTAL SERVICES INC  
**Source Type:** Notification  
**Federal Waste Generator Code:** N  
**Generator Code Description:** Not a Generator, Verified

**Hazardous Waste Handler Details**

**Sequence No:** 201802  
**Receive Date:** 20180221  
**Handler Name:** DIVERSIFIED ENVIRONMENTAL SERVICES INC  
**Source Type:** Notification  
**Federal Waste Generator Code:** N  
**Generator Code Description:** Not a Generator, Verified

**Hazardous Waste Handler Details**

**Sequence No:** 199406  
**Receive Date:** 19940610  
**Handler Name:** DIVERSIFIED ENVIRONMENTAL SERVICES INC  
**Source Type:** Part A  
**Federal Waste Generator Code:** N  
**Generator Code Description:** Not a Generator, Verified

**Waste Code Details**

**Hazardous Waste Code:** D001  
**Waste Code Description:** IGNITABLE WASTE

**Hazardous Waste Handler Details**

<i>Map Key</i>	<i>Number of Records</i>	<i>Direction</i>	<i>Distance (mi/ft)</i>	<i>Elev/Diff (ft)</i>	<i>Site</i>	<i>DB</i>
----------------	--------------------------	------------------	-------------------------	-----------------------	-------------	-----------

**Sequence No:** 201203  
**Receive Date:** 20120326  
**Handler Name:** DIVERSIFIED ENVIRONMENTAL SERVICES INC  
**Source Type:** Implementer  
**Federal Waste Generator Code:** N  
**Generator Code Description:** Not a Generator, Verified

**Waste Code Details**

**Hazardous Waste Code:** D001  
**Waste Code Description:** IGNITABLE WASTE

**Hazardous Waste Handler Details**

**Sequence No:** 201103  
**Receive Date:** 20110330  
**Handler Name:** DIVERSIFIED ENVIRONMENTAL SERVICES INC  
**Source Type:** Notification  
**Federal Waste Generator Code:** N  
**Generator Code Description:** Not a Generator, Verified

**Waste Code Details**

**Hazardous Waste Code:** D018  
**Waste Code Description:** BENZENE

**Hazardous Waste Code:** D001  
**Waste Code Description:** IGNITABLE WASTE

**Hazardous Waste Handler Details**

**Sequence No:** 201202  
**Receive Date:** 20120213  
**Handler Name:** DIVERSIFIED ENVIRONMENTAL SERVICES INC  
**Source Type:** Notification  
**Federal Waste Generator Code:** N  
**Generator Code Description:** Not a Generator, Verified

**Waste Code Details**

**Hazardous Waste Code:** D018  
**Waste Code Description:** BENZENE

**Hazardous Waste Code:** D001  
**Waste Code Description:** IGNITABLE WASTE

**Owner/Operator Details**

<i>Map Key</i>	<i>Number of Records</i>	<i>Direction</i>	<i>Distance (mi/ft)</i>	<i>Elev/Diff (ft)</i>	<i>Site</i>	<i>DB</i>
<b>Owner/Operator Ind:</b>	Current Operator				<b>Street No:</b>	
<b>Type:</b>	Municipal				<b>Street 1:</b>	1201 N 22ND ST
<b>Name:</b>	DIVERSIFIED ENVIRONMENTAL SERVICES				<b>Street 2:</b>	
<b>Date Became Current:</b>	19930601				<b>City:</b>	TAMPA
<b>Date Ended Current:</b>					<b>State:</b>	FL
<b>Phone:</b>					<b>Country:</b>	US
<b>Source Type:</b>	Implementer				<b>Zip Code:</b>	33605-5314
<b>Owner/Operator Ind:</b>	Current Owner				<b>Street No:</b>	
<b>Type:</b>	Private				<b>Street 1:</b>	1201 N 22ND ST STE 200
<b>Name:</b>	GERRY MCCORMICK				<b>Street 2:</b>	
<b>Date Became Current:</b>	19961018				<b>City:</b>	TAMPA
<b>Date Ended Current:</b>	20100224				<b>State:</b>	FL
<b>Phone:</b>	913-321-3131				<b>Country:</b>	US
<b>Source Type:</b>	Implementer				<b>Zip Code:</b>	33605-5314
<b>Owner/Operator Ind:</b>	Current Owner				<b>Street No:</b>	
<b>Type:</b>	Municipal				<b>Street 1:</b>	1201 N 22ND ST
<b>Name:</b>	DIVERSIFIED ENVIRONMENTAL SERVICES				<b>Street 2:</b>	
<b>Date Became Current:</b>	19930601				<b>City:</b>	TAMPA
<b>Date Ended Current:</b>					<b>State:</b>	FL
<b>Phone:</b>	913-321-3131				<b>Country:</b>	US
<b>Source Type:</b>	Implementer				<b>Zip Code:</b>	33605-5314
<b>Owner/Operator Ind:</b>	Current Owner				<b>Street No:</b>	
<b>Type:</b>	Private				<b>Street 1:</b>	1201 N 22ND ST STE 200
<b>Name:</b>	GERRY MCCORMICK				<b>Street 2:</b>	
<b>Date Became Current:</b>	19961018				<b>City:</b>	TAMPA
<b>Date Ended Current:</b>	20100224				<b>State:</b>	FL
<b>Phone:</b>					<b>Country:</b>	US
<b>Source Type:</b>	Notification				<b>Zip Code:</b>	33605-5314
<b>Owner/Operator Ind:</b>	Current Owner				<b>Street No:</b>	
<b>Type:</b>	Private				<b>Street 1:</b>	1201 N 22ND ST STE 200
<b>Name:</b>	GERRY MCCORMICK				<b>Street 2:</b>	
<b>Date Became Current:</b>	19961018				<b>City:</b>	TAMPA
<b>Date Ended Current:</b>	20100224				<b>State:</b>	FL
<b>Phone:</b>	913-321-3131				<b>Country:</b>	US
<b>Source Type:</b>	Notification				<b>Zip Code:</b>	33605-5314
<b>Owner/Operator Ind:</b>	Current Operator				<b>Street No:</b>	
<b>Type:</b>	Municipal				<b>Street 1:</b>	1201 N 22ND ST
<b>Name:</b>	DIVERSIFIED ENVIRONMENTAL SERVICES				<b>Street 2:</b>	
<b>Date Became Current:</b>	19930601				<b>City:</b>	TAMPA
<b>Date Ended Current:</b>					<b>State:</b>	FL
<b>Phone:</b>	913-321-3131				<b>Country:</b>	US
<b>Source Type:</b>	Part A				<b>Zip Code:</b>	33605-5314
<b>Owner/Operator Ind:</b>	Current Operator				<b>Street No:</b>	
<b>Type:</b>	Municipal				<b>Street 1:</b>	1201 N 22ND ST
<b>Name:</b>	DIVERSIFIED ENVIRONMENTAL SERVICES				<b>Street 2:</b>	

<b>Map Key</b>	<b>Number of Records</b>	<b>Direction</b>	<b>Distance (mi/ft)</b>	<b>Elev/Diff (ft)</b>	<b>Site</b>	<b>DB</b>
<b>Date Became Current:</b>	19930601				<b>City:</b> TAMPA	
<b>Date Ended Current:</b>					<b>State:</b> FL	
<b>Phone:</b>	913-321-3131				<b>Country:</b> US	
<b>Source Type:</b>	Implementer				<b>Zip Code:</b> 33605-5314	
<b>Owner/Operator Ind:</b>	Current Operator				<b>Street No:</b>	
<b>Type:</b>	Municipal				<b>Street 1:</b> 1201 N 22ND ST	
<b>Name:</b>	DIVERSIFIED ENVIRONMENTAL SERVICES				<b>Street 2:</b>	
<b>Date Became Current:</b>	19930601				<b>City:</b> TAMPA	
<b>Date Ended Current:</b>					<b>State:</b> FL	
<b>Phone:</b>					<b>Country:</b> US	
<b>Source Type:</b>	Notification				<b>Zip Code:</b> 33605-5314	
<b>Owner/Operator Ind:</b>	Current Operator				<b>Street No:</b>	
<b>Type:</b>	Municipal				<b>Street 1:</b> 1201 N 22ND ST	
<b>Name:</b>	DIVERSIFIED ENVIRONMENTAL SERVICES				<b>Street 2:</b>	
<b>Date Became Current:</b>	19930601				<b>City:</b> TAMPA	
<b>Date Ended Current:</b>					<b>State:</b> FL	
<b>Phone:</b>	913-321-3131				<b>Country:</b> US	
<b>Source Type:</b>	Notification				<b>Zip Code:</b> 33605-5314	
<b>Owner/Operator Ind:</b>	Current Owner				<b>Street No:</b>	
<b>Type:</b>	Municipal				<b>Street 1:</b> 1201 N 22ND ST	
<b>Name:</b>	DIVERSIFIED ENVIRONMENTAL SERVICES				<b>Street 2:</b>	
<b>Date Became Current:</b>	19930601				<b>City:</b> TAMPA	
<b>Date Ended Current:</b>					<b>State:</b> FL	
<b>Phone:</b>					<b>Country:</b> US	
<b>Source Type:</b>	Notification				<b>Zip Code:</b> 33605-5314	
<b>Owner/Operator Ind:</b>	Current Owner				<b>Street No:</b>	
<b>Type:</b>	Municipal				<b>Street 1:</b> 1201 N 22ND ST	
<b>Name:</b>	DIVERSIFIED ENVIRONMENTAL SERVICES				<b>Street 2:</b>	
<b>Date Became Current:</b>	19930601				<b>City:</b> TAMPA	
<b>Date Ended Current:</b>					<b>State:</b> FL	
<b>Phone:</b>	913-321-3131				<b>Country:</b> US	
<b>Source Type:</b>	Notification				<b>Zip Code:</b> 33605-5314	
<b>Owner/Operator Ind:</b>	Current Owner				<b>Street No:</b>	
<b>Type:</b>	Municipal				<b>Street 1:</b> 1201 N 22ND ST	
<b>Name:</b>	DIVERSIFIED ENVIRONMENTAL SERVICES				<b>Street 2:</b>	
<b>Date Became Current:</b>	19930601				<b>City:</b> TAMPA	
<b>Date Ended Current:</b>					<b>State:</b> FL	
<b>Phone:</b>					<b>Country:</b> US	
<b>Source Type:</b>	Implementer				<b>Zip Code:</b> 33605-5314	
<b>Owner/Operator Ind:</b>	Current Owner				<b>Street No:</b>	
<b>Type:</b>	Municipal				<b>Street 1:</b> 1201 N 22ND ST	
<b>Name:</b>	DIVERSIFIED ENVIRONMENTAL SERVICES				<b>Street 2:</b>	
<b>Date Became Current:</b>	19930601				<b>City:</b> TAMPA	
<b>Date Ended Current:</b>					<b>State:</b> FL	
<b>Phone:</b>	913-321-3131				<b>Country:</b> US	
<b>Source Type:</b>	Part A				<b>Zip Code:</b> 33605-5314	

<b>Owner/Operator Ind:</b>	Current Owner	<b>Street No:</b>	
<b>Type:</b>	Private	<b>Street 1:</b>	1201 N 22ND ST STE 200
<b>Name:</b>	GERRY MCCORMICK	<b>Street 2:</b>	
<b>Date Became Current:</b>	19961018	<b>City:</b>	TAMPA
<b>Date Ended Current:</b>	20100224	<b>State:</b>	FL
<b>Phone:</b>	913-321-3131	<b>Country:</b>	US
<b>Source Type:</b>	Part A	<b>Zip Code:</b>	33605-5314

<b>Owner/Operator Ind:</b>	Current Owner	<b>Street No:</b>	
<b>Type:</b>	Private	<b>Street 1:</b>	1201 N 22ND ST STE 200
<b>Name:</b>	GERRY MCCORMICK	<b>Street 2:</b>	
<b>Date Became Current:</b>	19961018	<b>City:</b>	TAMPA
<b>Date Ended Current:</b>	20100224	<b>State:</b>	FL
<b>Phone:</b>		<b>Country:</b>	US
<b>Source Type:</b>	Implementer	<b>Zip Code:</b>	33605-5314

**Historical Handler Details**

<b>Receive Dt:</b>	20170227
<b>Generator Code Description:</b>	Not a Generator, Verified
<b>Handler Name:</b>	DIVERSIFIED ENVIRONMENTAL SERVICES INC

<b>Receive Dt:</b>	20120326
<b>Generator Code Description:</b>	Not a Generator, Verified
<b>Handler Name:</b>	DIVERSIFIED ENVIRONMENTAL SERVICES INC

<b>Receive Dt:</b>	20181219
<b>Generator Code Description:</b>	Not a Generator, Verified
<b>Handler Name:</b>	DIVERSIFIED ENVIRONMENTAL SERVICES INC

<b>Receive Dt:</b>	20120323
<b>Generator Code Description:</b>	Not a Generator, Verified
<b>Handler Name:</b>	DIVERSIFIED ENVIRONMENTAL SERVICES INC

<b>Receive Dt:</b>	19920228
<b>Generator Code Description:</b>	Large Quantity Generator
<b>Handler Name:</b>	DIVERSIFIED ENVIRONMENTAL SERVICES

<b>Receive Dt:</b>	20140307
<b>Generator Code Description:</b>	Not a Generator, Verified
<b>Handler Name:</b>	DIVERSIFIED ENVIRONMENTAL SERVICES INC

<b>Receive Dt:</b>	20180221
<b>Generator Code Description:</b>	Not a Generator, Verified
<b>Handler Name:</b>	DIVERSIFIED ENVIRONMENTAL SERVICES INC

<b>Receive Dt:</b>	20030603
<b>Generator Code Description:</b>	Not a Generator, Verified
<b>Handler Name:</b>	DIVERSIFIED ENVIRONMENTAL SERVICES INC

Map Key	Number of Records	Direction	Distance (mi/ft)	Elev/Diff (ft)	Site	DB
<i>Receive Dt:</i>		20190304				
<i>Generator Code Description:</i>		Not a Generator, Verified				
<i>Handler Name:</i>		DIVERSIFIED ENVIRONMENTAL SERVICES INC				
<i>Receive Dt:</i>		20110330				
<i>Generator Code Description:</i>		Not a Generator, Verified				
<i>Handler Name:</i>		DIVERSIFIED ENVIRONMENTAL SERVICES INC				
<i>Receive Dt:</i>		20120213				
<i>Generator Code Description:</i>		Not a Generator, Verified				
<i>Handler Name:</i>		DIVERSIFIED ENVIRONMENTAL SERVICES INC				
<i>Receive Dt:</i>		20160208				
<i>Generator Code Description:</i>		Not a Generator, Verified				
<i>Handler Name:</i>		DIVERSIFIED ENVIRONMENTAL SERVICES INC				
<i>Receive Dt:</i>		20130225				
<i>Generator Code Description:</i>		Not a Generator, Verified				
<i>Handler Name:</i>		DIVERSIFIED ENVIRONMENTAL SERVICES INC				
<i>Receive Dt:</i>		20150219				
<i>Generator Code Description:</i>		Not a Generator, Verified				
<i>Handler Name:</i>		DIVERSIFIED ENVIRONMENTAL SERVICES INC				
<i>Receive Dt:</i>		19940610				
<i>Generator Code Description:</i>		Not a Generator, Verified				
<i>Handler Name:</i>		DIVERSIFIED ENVIRONMENTAL SERVICES INC				
<i>Receive Dt:</i>		20160224				
<i>Generator Code Description:</i>		Not a Generator, Verified				
<i>Handler Name:</i>		DIVERSIFIED ENVIRONMENTAL SERVICES INC				

<a href="#">201</a>	3 of 5	<b>WNW</b>	<b>0.00 / 0.00</b>	<b>13.53 / 2</b>	<b>DIVERSIFIED ENVIRONMENTAL SERVICES INC 1201 N 22ND ST TAMPA FL 33605-5314</b>	<b>RCRA TSD</b>
---------------------	--------	------------	--------------------	------------------	--	-----------------

**EPA Handler ID:** FLD984183566  
**Gen Status Universe:** No Report  
**Contact Name:** GERRY K MCCORMICK  
**Contact Address:** 1201 N 22ND ST , , TAMPA , FL, 33605-5314 , US  
**Contact Phone No and Ext:** 813-248-3256  
**Contact Email:** DESDMTGERRY@GMAIL.COM  
**Contact Country:** US  
**Land Type:** Municipal  
**County Name:** HILLSBOROUGH  
**EPA Region:** 04  
**Receive Date:** 20200228  
**Location Latitude:** 27.956241  
**Location Longitude:** -82.433433

**Violation/Evaluation Summary**

Map Key	Number of Records	Direction	Distance (mi/ft)	Elev/Diff (ft)	Site	DB
---------	-------------------	-----------	------------------	----------------	------	----

**Note:** VIOLATION or UNDETERMINED: There are VIOLATION or UNDETERMINED details or records associated with this facility (EPA ID) in the Compliance Monitoring and Enforcement table dated Sep, 2022.

**Violation Details**

**Found Violation:** Yes  
**Citation:** 279.45(g)(1)  
**Violation Short Description:** Used Oil - Transporter and Transfer Facility  
**Violation Type:** 279.E  
**Violation Determined Date:** 20160209  
**Scheduled Compliance Date:**  
**Return to Compliance:** Unverifiable  
**Actual Return to Compl:** 20161201  
**Violation Responsible Agency:** State

**Enforcement Details**

**Enforcement Type:** 312  
**Enforcement Type Description:** DEP SHORT FORM CONSENT ORDER  
**Enforcement Action Date:** 20161201  
**Enf Disposition Status:**  
**Disposition Status Date:**  
**Enforcement Lead Agency:** State  
**Proposed Penalty Amount:**  
**Final Amount:** 6200  
**Paid Amount:** 6200

**Enforcement Type:** 125  
**Enforcement Type Description:** DEP WARNING LETTER  
**Enforcement Action Date:** 20160613  
**Enf Disposition Status:**  
**Disposition Status Date:**  
**Enforcement Lead Agency:** State  
**Proposed Penalty Amount:**  
**Final Amount:**  
**Paid Amount:**

**Enforcement Type:** 115  
**Enforcement Type Description:** DEP MEETING  
**Enforcement Action Date:** 20161205  
**Enf Disposition Status:**  
**Disposition Status Date:**  
**Enforcement Lead Agency:** State  
**Proposed Penalty Amount:**  
**Final Amount:**  
**Paid Amount:**

**Enforcement Type:** 115  
**Enforcement Type Description:** DEP MEETING  
**Enforcement Action Date:** 20160728

**Enf Disposition Status:**

**Disposition Status Date:**

**Enforcement Lead Agency:** State

**Proposed Penalty Amount:**

**Final Amount:**

**Paid Amount:**

**Violation Details**

**Found Violation:**

Yes

**Citation:**

GPT:265.16

**Violation Short Description:**

TSD IS-General Facility Standards

**Violation Type:**

265.B

**Violation Determined Date:**

19920609

**Scheduled Compliance Date:**

**Return to Compliance:**

Unverifiable

**Actual Return to Compl:**

19920624

**Violation Responsible Agency:**

State

**Violation Details**

**Found Violation:**

Yes

**Citation:**

SR - 40cfr279.45(d)

**Violation Short Description:**

Generators - General

**Violation Type:**

262.A

**Violation Determined Date:**

20030603

**Scheduled Compliance Date:**

**Return to Compliance:**

Unverifiable

**Actual Return to Compl:**

20030603

**Violation Responsible Agency:**

EPA

**Violation Details**

**Found Violation:**

Yes

**Citation:**

GPT:265.37 :Previous citation: 265.

**Violation Short Description:**

TSD IS-Thermal Treatment

**Violation Type:**

265.P

**Violation Determined Date:**

19920609

**Scheduled Compliance Date:**

**Return to Compliance:**

Unverifiable

**Actual Return to Compl:**

19920624

**Violation Responsible Agency:**

State

**Violation Details**

**Found Violation:**

Yes

**Citation:**

279.46(a)(2), 279.46(b)(5)(i)

**Violation Short Description:**

Used Oil - Transporter and Transfer Facility

**Violation Type:**

279.E



**Violation Determined Date:** 20210524  
**Scheduled Compliance Date:**  
**Return to Compliance:** Unverifiable  
**Actual Return to Compl:** 20210615  
**Violation Responsible Agency:** State

**Violation Details**

**Found Violation:** Yes  
**Citation:** 279.45(d)  
**Violation Short Description:** Used Oil - Transporter and Transfer Facility  
**Violation Type:** 279.E  
**Violation Determined Date:** 20160209  
**Scheduled Compliance Date:**  
**Return to Compliance:** Unverifiable  
**Actual Return to Compl:** 20161201  
**Violation Responsible Agency:** State

**Enforcement Details**

**Enforcement Type:** 115  
**Enforcement Type Description:** DEP MEETING  
**Enforcement Action Date:** 20161205  
**Enf Disposition Status:**  
**Disposition Status Date:**  
**Enforcement Lead Agency:** State  
**Proposed Penalty Amount:**  
**Final Amount:**  
**Paid Amount:**

**Enforcement Type:** 312  
**Enforcement Type Description:** DEP SHORT FORM CONSENT ORDER  
**Enforcement Action Date:** 20161201  
**Enf Disposition Status:**  
**Disposition Status Date:**  
**Enforcement Lead Agency:** State  
**Proposed Penalty Amount:**  
**Final Amount:** 6200  
**Paid Amount:** 6200

**Enforcement Type:** 115  
**Enforcement Type Description:** DEP MEETING  
**Enforcement Action Date:** 20160728  
**Enf Disposition Status:**  
**Disposition Status Date:**  
**Enforcement Lead Agency:** State  
**Proposed Penalty Amount:**  
**Final Amount:**  
**Paid Amount:**

Map Key	Number of Records	Direction	Distance (mi/ft)	Elev/Diff (ft)	Site	DB
---------	-------------------	-----------	------------------	----------------	------	----

**Enforcement Type:** 125  
**Enforcement Type Description:** DEP WARNING LETTER  
**Enforcement Action Date:** 20160613  
**Enf Disposition Status:**  
**Disposition Status Date:**  
**Enforcement Lead Agency:** State  
**Proposed Penalty Amount:**  
**Final Amount:**  
**Paid Amount:**

Violation Details

**Found Violation:** Yes  
**Citation:** 62-710.800(2)  
**Violation Short Description:** Permit Condition or Requirement  
**Violation Type:** PCR  
**Violation Determined Date:** 20160209  
**Scheduled Compliance Date:**  
**Return to Compliance:** Unverifiable  
**Actual Return to Compl:** 20161201  
**Violation Responsible Agency:** State

Enforcement Details

**Enforcement Type:** 125  
**Enforcement Type Description:** DEP WARNING LETTER  
**Enforcement Action Date:** 20160613  
**Enf Disposition Status:**  
**Disposition Status Date:**  
**Enforcement Lead Agency:** State  
**Proposed Penalty Amount:**  
**Final Amount:**  
**Paid Amount:**

**Enforcement Type:** 312  
**Enforcement Type Description:** DEP SHORT FORM CONSENT ORDER  
**Enforcement Action Date:** 20161201  
**Enf Disposition Status:**  
**Disposition Status Date:**  
**Enforcement Lead Agency:** State  
**Proposed Penalty Amount:**  
**Final Amount:** 6200  
**Paid Amount:** 6200

**Enforcement Type:** 115  
**Enforcement Type Description:** DEP MEETING  
**Enforcement Action Date:** 20160728  
**Enf Disposition Status:**  
**Disposition Status Date:**  
**Enforcement Lead Agency:** State

Map Key	Number of Records	Direction	Distance (mi/ft)	Elev/Diff (ft)	Site	DB
---------	-------------------	-----------	------------------	----------------	------	----

**Proposed Penalty Amount:**

**Final Amount:**

**Paid Amount:**

**Enforcement Type:** 115  
**Enforcement Type Description:** DEP MEETING  
**Enforcement Action Date:** 20161205  
**Enf Disposition Status:**  
**Disposition Status Date:**  
**Enforcement Lead Agency:** State  
**Proposed Penalty Amount:**  
**Final Amount:**  
**Paid Amount:**

**Violation Details**

**Found Violation:** Yes  
**Citation:** GRR:268.7  
**Violation Short Description:** LDR - General  
**Violation Type:** 268.A  
**Violation Determined Date:** 19920609  
**Scheduled Compliance Date:**  
**Return to Compliance:** Unverifiable  
**Actual Return to Compl:** 19920624  
**Violation Responsible Agency:** State

**Violation Details**

**Found Violation:** Yes  
**Citation:** GPT:265.50 - 56  
**Violation Short Description:** TSD IS-Contingency Plan and Emergency Procedures  
**Violation Type:** 265.D  
**Violation Determined Date:** 19920609  
**Scheduled Compliance Date:**  
**Return to Compliance:** Unverifiable  
**Actual Return to Compl:** 19920624  
**Violation Responsible Agency:** State

**Violation Details**

**Found Violation:** Yes  
**Citation:** SR - 40cfr279.22(c)  
**Violation Short Description:** Generators - General  
**Violation Type:** 262.A  
**Violation Determined Date:** 20030603  
**Scheduled Compliance Date:**  
**Return to Compliance:** Unverifiable  
**Actual Return to Compl:** 20030603  
**Violation Responsible Agency:** EPA

Map Key	Number of Records	Direction	Distance (mi/ft)	Elev/Diff (ft)	Site	DB
---------	-------------------	-----------	------------------	----------------	------	----

**Violation Details**

**Found Violation:** Yes  
**Citation:** GGR:  
**Violation Short Description:** Generators - General  
**Violation Type:** 262.A  
**Violation Determined Date:** 19960222  
**Scheduled Compliance Date:**  
**Return to Compliance:** Unverifiable  
**Actual Return to Compl:** 19960321  
**Violation Responsible Agency:** State

**Enforcement Details**

**Enforcement Type:** 115  
**Enforcement Type Description:** DEP MEETING  
**Enforcement Action Date:** 19960321  
**Enf Disposition Status:**  
**Disposition Status Date:**  
**Enforcement Lead Agency:** State  
**Proposed Penalty Amount:**  
**Final Amount:**  
**Paid Amount:**

**Enforcement Type:** 125  
**Enforcement Type Description:** DEP WARNING LETTER  
**Enforcement Action Date:** 19960223  
**Enf Disposition Status:**  
**Disposition Status Date:**  
**Enforcement Lead Agency:** State  
**Proposed Penalty Amount:**  
**Final Amount:**  
**Paid Amount:**

**Violation Details**

**Found Violation:** Yes  
**Citation:** 279.46(a), 279.46(a)(5)(i)  
**Violation Short Description:** Used Oil - Transporter and Transfer Facility  
**Violation Type:** 279.E  
**Violation Determined Date:** 20181219  
**Scheduled Compliance Date:**  
**Return to Compliance:** Unverifiable  
**Actual Return to Compl:** 20181219  
**Violation Responsible Agency:** State

**Violation Details**

**Found Violation:** Yes

<b>Map Key</b>	<b>Number of Records</b>	<b>Direction</b>	<b>Distance (mi/ft)</b>	<b>Elev/Diff (ft)</b>	<b>Site</b>	<b>DB</b>
----------------	--------------------------	------------------	-------------------------	-----------------------	-------------	-----------

**Citation:** GOR:  
**Violation Short Description:** Listing - General  
**Violation Type:** 261.A  
**Violation Determined Date:** 19960222  
**Scheduled Compliance Date:**  
**Return to Compliance:** Unverifiable  
**Actual Return to Compl:** 19960321  
**Violation Responsible Agency:** State

**Enforcement Details**

**Enforcement Type:** 125  
**Enforcement Type Description:** DEP WARNING LETTER  
**Enforcement Action Date:** 19960223  
**Enf Disposition Status:**  
**Disposition Status Date:**  
**Enforcement Lead Agency:** State  
**Proposed Penalty Amount:**  
**Final Amount:**  
**Paid Amount:**

**Enforcement Type:** 115  
**Enforcement Type Description:** DEP MEETING  
**Enforcement Action Date:** 19960321  
**Enf Disposition Status:**  
**Disposition Status Date:**  
**Enforcement Lead Agency:** State  
**Proposed Penalty Amount:**  
**Final Amount:**  
**Paid Amount:**

**Violation Details**

**Found Violation:** Yes  
**Citation:** 279.46(a)(2), 279.46(a)(5)(i)  
**Violation Short Description:** Used Oil - Transporter and Transfer Facility  
**Violation Type:** 279.E  
**Violation Determined Date:** 20160209  
**Scheduled Compliance Date:**  
**Return to Compliance:** Unverifiable  
**Actual Return to Compl:** 20161201  
**Violation Responsible Agency:** State

**Enforcement Details**

**Enforcement Type:** 115  
**Enforcement Type Description:** DEP MEETING  
**Enforcement Action Date:** 20161205  
**Enf Disposition Status:**  
**Disposition Status Date:**

<b>Map Key</b>	<b>Number of Records</b>	<b>Direction</b>	<b>Distance (mi/ft)</b>	<b>Elev/Diff (ft)</b>	<b>Site</b>	<b>DB</b>
<b>Enforcement Lead Agency:</b>		State				
<b>Proposed Penalty Amount:</b>						
<b>Final Amount:</b>						
<b>Paid Amount:</b>						
<b>Enforcement Type:</b>		312				
<b>Enforcement Type Description:</b>		DEP SHORT FORM CONSENT ORDER				
<b>Enforcement Action Date:</b>		20161201				
<b>Enf Disposition Status:</b>						
<b>Disposition Status Date:</b>						
<b>Enforcement Lead Agency:</b>		State				
<b>Proposed Penalty Amount:</b>						
<b>Final Amount:</b>		6200				
<b>Paid Amount:</b>		6200				
<b>Enforcement Type:</b>		115				
<b>Enforcement Type Description:</b>		DEP MEETING				
<b>Enforcement Action Date:</b>		20160728				
<b>Enf Disposition Status:</b>						
<b>Disposition Status Date:</b>						
<b>Enforcement Lead Agency:</b>		State				
<b>Proposed Penalty Amount:</b>						
<b>Final Amount:</b>						
<b>Paid Amount:</b>						
<b>Enforcement Type:</b>		125				
<b>Enforcement Type Description:</b>		DEP WARNING LETTER				
<b>Enforcement Action Date:</b>		20160613				
<b>Enf Disposition Status:</b>						
<b>Disposition Status Date:</b>						
<b>Enforcement Lead Agency:</b>		State				
<b>Proposed Penalty Amount:</b>						
<b>Final Amount:</b>						
<b>Paid Amount:</b>						
<b><u>Violation Details</u></b>						
<b>Found Violation:</b>		Yes				
<b>Citation:</b>		279.46(a), 279.46(b)				
<b>Violation Short Description:</b>		Used Oil - Transporter and Transfer Facility				
<b>Violation Type:</b>		279.E				
<b>Violation Determined Date:</b>		20120326				
<b>Scheduled Compliance Date:</b>						
<b>Return to Compliance:</b>		Unverifiable				
<b>Actual Return to Compl:</b>		20120326				
<b>Violation Responsible Agency:</b>		State				
<b><u>Enforcement Details</u></b>						
<b>Enforcement Type:</b>		105				

<b>Map Key</b>	<b>Number of Records</b>	<b>Direction</b>	<b>Distance (mi/ft)</b>	<b>Elev/Diff (ft)</b>	<b>Site</b>	<b>DB</b>
----------------	--------------------------	------------------	-------------------------	-----------------------	-------------	-----------

**Enforcement Type Description:**

**Enforcement Action Date:** 20120511  
**Enf Disposition Status:**  
**Disposition Status Date:**  
**Enforcement Lead Agency:** State  
**Proposed Penalty Amount:**  
**Final Amount:**  
**Paid Amount:**

**Evaluation Details**

**Evaluation Start Date:** 20161205  
**Evaluation Type Description:** NOT A SIGNIFICANT NON-COMPLIER  
**Violation Short Description:**  
**Return to Compliance Date:**  
**Evaluation Agency:** State

**Evaluation Start Date:** 19920609  
**Evaluation Type Description:** COMPLIANCE SCHEDULE EVALUATION  
**Violation Short Description:**  
**Return to Compliance Date:**  
**Evaluation Agency:** State

**Evaluation Start Date:** 20010110  
**Evaluation Type Description:** COMPLIANCE EVALUATION INSPECTION ON-SITE  
**Violation Short Description:**  
**Return to Compliance Date:**  
**Evaluation Agency:** EPA

**Evaluation Start Date:** 19960208  
**Evaluation Type Description:** COMPLIANCE EVALUATION INSPECTION ON-SITE  
**Violation Short Description:** Listing - General  
**Return to Compliance Date:** 19960321  
**Evaluation Agency:** State

**Evaluation Start Date:** 20210524  
**Evaluation Type Description:** COMPLIANCE EVALUATION INSPECTION ON-SITE  
**Violation Short Description:** Used Oil - Transporter and Transfer Facility  
**Return to Compliance Date:** 20210615  
**Evaluation Agency:** State

**Evaluation Start Date:** 19920518  
**Evaluation Type Description:** COMPLIANCE EVALUATION INSPECTION ON-SITE  
**Violation Short Description:** LDR - General  
**Return to Compliance Date:** 19920624  
**Evaluation Agency:** State

**Evaluation Start Date:** 19920518  
**Evaluation Type Description:** COMPLIANCE EVALUATION INSPECTION ON-SITE  
**Violation Short Description:** TSD IS-Contingency Plan and Emergency Procedures  
**Return to Compliance Date:** 19920624

<b>Map Key</b>	<b>Number of Records</b>	<b>Direction</b>	<b>Distance (mi/ft)</b>	<b>Elev/Diff (ft)</b>	<b>Site</b>	<b>DB</b>
<b>Evaluation Agency:</b>		State				
<b>Evaluation Start Date:</b>		20030603				
<b>Evaluation Type Description:</b>		COMPLIANCE EVALUATION INSPECTION ON-SITE				
<b>Violation Short Description:</b>						
<b>Return to Compliance Date:</b>						
<b>Evaluation Agency:</b>		State				
<b>Evaluation Start Date:</b>		20060503				
<b>Evaluation Type Description:</b>		NOT A SIGNIFICANT NON-COMPLIER				
<b>Violation Short Description:</b>						
<b>Return to Compliance Date:</b>						
<b>Evaluation Agency:</b>		EPA				
<b>Evaluation Start Date:</b>		20160504				
<b>Evaluation Type Description:</b>		SIGNIFICANT NON-COMPLIER				
<b>Violation Short Description:</b>		Used Oil - Transporter and Transfer Facility				
<b>Return to Compliance Date:</b>		20161201				
<b>Evaluation Agency:</b>		State				
<b>Evaluation Start Date:</b>		20160209				
<b>Evaluation Type Description:</b>		COMPLIANCE EVALUATION INSPECTION ON-SITE				
<b>Violation Short Description:</b>		Used Oil - Transporter and Transfer Facility				
<b>Return to Compliance Date:</b>		20161201				
<b>Evaluation Agency:</b>		State				
<b>Evaluation Start Date:</b>		20030603				
<b>Evaluation Type Description:</b>		COMPLIANCE EVALUATION INSPECTION ON-SITE				
<b>Violation Short Description:</b>						
<b>Return to Compliance Date:</b>						
<b>Evaluation Agency:</b>		EPA				
<b>Evaluation Start Date:</b>		19960208				
<b>Evaluation Type Description:</b>		COMPLIANCE EVALUATION INSPECTION ON-SITE				
<b>Violation Short Description:</b>		Generators - General				
<b>Return to Compliance Date:</b>		19960321				
<b>Evaluation Agency:</b>		State				
<b>Evaluation Start Date:</b>		20160209				
<b>Evaluation Type Description:</b>		COMPLIANCE EVALUATION INSPECTION ON-SITE				
<b>Violation Short Description:</b>		Permit Condition or Requirement				
<b>Return to Compliance Date:</b>		20161201				
<b>Evaluation Agency:</b>		State				
<b>Evaluation Start Date:</b>		20181219				
<b>Evaluation Type Description:</b>		COMPLIANCE EVALUATION INSPECTION ON-SITE				
<b>Violation Short Description:</b>		Used Oil - Transporter and Transfer Facility				
<b>Return to Compliance Date:</b>		20181219				
<b>Evaluation Agency:</b>		State				
<b>Evaluation Start Date:</b>		20160504				
<b>Evaluation Type Description:</b>		SIGNIFICANT NON-COMPLIER				



<b>Map Key</b>	<b>Number of Records</b>	<b>Direction</b>	<b>Distance (mi/ft)</b>	<b>Elev/Diff (ft)</b>	<b>Site</b>	<b>DB</b>
<b>Violation Short Description:</b>		Permit Condition or Requirement				
<b>Return to Compliance Date:</b>		20161201				
<b>Evaluation Agency:</b>		State				
<b>Evaluation Start Date:</b>		19920518				
<b>Evaluation Type Description:</b>		COMPLIANCE EVALUATION INSPECTION ON-SITE				
<b>Violation Short Description:</b>		TSD IS-Thermal Treatment				
<b>Return to Compliance Date:</b>		19920624				
<b>Evaluation Agency:</b>		State				
<b>Evaluation Start Date:</b>		19920624				
<b>Evaluation Type Description:</b>		FOLLOW-UP INSPECTION				
<b>Violation Short Description:</b>						
<b>Return to Compliance Date:</b>						
<b>Evaluation Agency:</b>		State				
<b>Evaluation Start Date:</b>		19920518				
<b>Evaluation Type Description:</b>		COMPLIANCE EVALUATION INSPECTION ON-SITE				
<b>Violation Short Description:</b>		TSD IS-General Facility Standards				
<b>Return to Compliance Date:</b>		19920624				
<b>Evaluation Agency:</b>		State				
<b>Evaluation Start Date:</b>		20030603				
<b>Evaluation Type Description:</b>		SIGNIFICANT NON-COMPLIER				
<b>Violation Short Description:</b>		Generators - General				
<b>Return to Compliance Date:</b>		20030603				
<b>Evaluation Agency:</b>		EPA				
<b>Evaluation Start Date:</b>		20120326				
<b>Evaluation Type Description:</b>		COMPLIANCE EVALUATION INSPECTION ON-SITE				
<b>Violation Short Description:</b>		Used Oil - Transporter and Transfer Facility				
<b>Return to Compliance Date:</b>		20120326				
<b>Evaluation Agency:</b>		State				

**Handler Summary**

<b>Importer Activity:</b>	No
<b>Mixed Waste Generator:</b>	No
<b>Transporter Activity:</b>	Yes
<b>Transfer Facility:</b>	No
<b>Onsite Burner Exemption:</b>	No
<b>Smelting, Melting and Refining:</b>	No
<b>Underground Injection Control:</b>	No
<b>Commercial TSD:</b>	No
<b>Used Oil Transporter:</b>	Yes
<b>Used Oil Transfer Facility:</b>	Yes
<b>Used Oil Processor:</b>	No
<b>Used Oil Refiner:</b>	No
<b>Used Oil Burner:</b>	No
<b>Used Oil Market Burner:</b>	No
<b>Used Oil Spec Marketer:</b>	No

<b>Map Key</b>	<b>Number of Records</b>	<b>Direction</b>	<b>Distance (mi/ft)</b>	<b>Elev/Diff (ft)</b>	<b>Site</b>	<b>DB</b>
----------------	--------------------------	------------------	-------------------------	-----------------------	-------------	-----------

**Hazardous Waste Handler Details**

**Sequence No:** 201812  
**Receive Date:** 20181219  
**Handler Name:** DIVERSIFIED ENVIRONMENTAL SERVICES INC  
**Federal Waste Generator Code:** N  
**Generator Code Description:** Not a Generator, Verified  
**Source Type:** Implementer

**Hazardous Waste Handler Details**

**Sequence No:** 201502  
**Receive Date:** 20150219  
**Handler Name:** DIVERSIFIED ENVIRONMENTAL SERVICES INC  
**Federal Waste Generator Code:** N  
**Generator Code Description:** Not a Generator, Verified  
**Source Type:** Notification

**Hazardous Waste Handler Details**

**Sequence No:** 201702  
**Receive Date:** 20170227  
**Handler Name:** DIVERSIFIED ENVIRONMENTAL SERVICES INC  
**Federal Waste Generator Code:** N  
**Generator Code Description:** Not a Generator, Verified  
**Source Type:** Notification

**Hazardous Waste Handler Details**

**Sequence No:** 199406  
**Receive Date:** 19940610  
**Handler Name:** DIVERSIFIED ENVIRONMENTAL SERVICES INC  
**Federal Waste Generator Code:** N  
**Generator Code Description:** Not a Generator, Verified  
**Source Type:** Part A

**Waste Code Details**

**Hazardous Waste Code:** D001  
**Waste Code Description:** IGNITABLE WASTE

**Hazardous Waste Handler Details**

**Sequence No:** 201403  
**Receive Date:** 20140307  
**Handler Name:** DIVERSIFIED ENVIRONMENTAL SERVICES INC  
**Federal Waste Generator Code:** N

<i>Map Key</i>	<i>Number of Records</i>	<i>Direction</i>	<i>Distance (mi/ft)</i>	<i>Elev/Diff (ft)</i>	<i>Site</i>	<i>DB</i>
----------------	--------------------------	------------------	-------------------------	-----------------------	-------------	-----------

**Generator Code Description:** Not a Generator, Verified  
**Source Type:** Notification

**Waste Code Details**

**Hazardous Waste Code:** D001  
**Waste Code Description:** IGNITABLE WASTE

**Hazardous Waste Code:** D018  
**Waste Code Description:** BENZENE

**Hazardous Waste Handler Details**

**Sequence No:** 201302  
**Receive Date:** 20130225  
**Handler Name:** DIVERSIFIED ENVIRONMENTAL SERVICES INC  
**Federal Waste Generator Code:** N  
**Generator Code Description:** Not a Generator, Verified  
**Source Type:** Notification

**Waste Code Details**

**Hazardous Waste Code:** D001  
**Waste Code Description:** IGNITABLE WASTE

**Hazardous Waste Code:** D018  
**Waste Code Description:** BENZENE

**Hazardous Waste Handler Details**

**Sequence No:** 201802  
**Receive Date:** 20180221  
**Handler Name:** DIVERSIFIED ENVIRONMENTAL SERVICES INC  
**Federal Waste Generator Code:** N  
**Generator Code Description:** Not a Generator, Verified  
**Source Type:** Notification

**Hazardous Waste Handler Details**

**Sequence No:** 201903  
**Receive Date:** 20190304  
**Handler Name:** DIVERSIFIED ENVIRONMENTAL SERVICES INC  
**Federal Waste Generator Code:** N  
**Generator Code Description:** Not a Generator, Verified  
**Source Type:** Notification

**Hazardous Waste Handler Details**

<b>Map Key</b>	<b>Number of Records</b>	<b>Direction</b>	<b>Distance (mi/ft)</b>	<b>Elev/Diff (ft)</b>	<b>Site</b>	<b>DB</b>
----------------	--------------------------	------------------	-------------------------	-----------------------	-------------	-----------

**Sequence No:** 201602  
**Receive Date:** 20160208  
**Handler Name:** DIVERSIFIED ENVIRONMENTAL SERVICES INC  
**Federal Waste Generator Code:** N  
**Generator Code Description:** Not a Generator, Verified  
**Source Type:** Implementer

**Waste Code Details**

**Hazardous Waste Code:** D001  
**Waste Code Description:** IGNITABLE WASTE

**Hazardous Waste Handler Details**

**Sequence No:** 200306  
**Receive Date:** 20030603  
**Handler Name:** DIVERSIFIED ENVIRONMENTAL SERVICES INC  
**Federal Waste Generator Code:** N  
**Generator Code Description:** Not a Generator, Verified  
**Source Type:** Implementer

**Waste Code Details**

**Hazardous Waste Code:** D001  
**Waste Code Description:** IGNITABLE WASTE

**Hazardous Waste Handler Details**

**Sequence No:** 201202  
**Receive Date:** 20120213  
**Handler Name:** DIVERSIFIED ENVIRONMENTAL SERVICES INC  
**Federal Waste Generator Code:** N  
**Generator Code Description:** Not a Generator, Verified  
**Source Type:** Notification

**Waste Code Details**

**Hazardous Waste Code:** D001  
**Waste Code Description:** IGNITABLE WASTE

**Hazardous Waste Code:** D018  
**Waste Code Description:** BENZENE

**Hazardous Waste Handler Details**

**Sequence No:** 201602  
**Receive Date:** 20160224  
**Handler Name:** DIVERSIFIED ENVIRONMENTAL SERVICES INC

<b>Map Key</b>	<b>Number of Records</b>	<b>Direction</b>	<b>Distance (mi/ft)</b>	<b>Elev/Diff (ft)</b>	<b>Site</b>	<b>DB</b>
----------------	--------------------------	------------------	-------------------------	-----------------------	-------------	-----------

**Federal Waste Generator Code:** N  
**Generator Code Description:** Not a Generator, Verified  
**Source Type:** Notification

**Hazardous Waste Handler Details**

**Sequence No:** 202002  
**Receive Date:** 20200228  
**Handler Name:** DIVERSIFIED ENVIRONMENTAL SERVICES INC  
**Federal Waste Generator Code:** N  
**Generator Code Description:** Not a Generator, Verified  
**Source Type:** Notification

**Hazardous Waste Handler Details**

**Sequence No:** 1  
**Receive Date:** 19920228  
**Handler Name:** DIVERSIFIED ENVIRONMENTAL SERVICES  
**Federal Waste Generator Code:** 1  
**Generator Code Description:** Large Quantity Generator  
**Source Type:** Annual/Biennial Report

**Hazardous Waste Handler Details**

**Sequence No:** 201203  
**Receive Date:** 20120326  
**Handler Name:** DIVERSIFIED ENVIRONMENTAL SERVICES INC  
**Federal Waste Generator Code:** N  
**Generator Code Description:** Not a Generator, Verified  
**Source Type:** Implementer

**Waste Code Details**

**Hazardous Waste Code:** D001  
**Waste Code Description:** IGNITABLE WASTE

**Hazardous Waste Handler Details**

**Sequence No:** 201203  
**Receive Date:** 20120323  
**Handler Name:** DIVERSIFIED ENVIRONMENTAL SERVICES INC  
**Federal Waste Generator Code:** N  
**Generator Code Description:** Not a Generator, Verified  
**Source Type:** Notification

**Waste Code Details**

**Hazardous Waste Code:** D001

<i>Map Key</i>	<i>Number of Records</i>	<i>Direction</i>	<i>Distance (mi/ft)</i>	<i>Elev/Diff (ft)</i>	<i>Site</i>	<i>DB</i>
----------------	--------------------------	------------------	-------------------------	-----------------------	-------------	-----------

**Waste Code Description:** IGNITABLE WASTE

**Hazardous Waste Code:** D018

**Waste Code Description:** BENZENE

**Hazardous Waste Handler Details**

**Sequence No:** 201103  
**Receive Date:** 20110330  
**Handler Name:** DIVERSIFIED ENVIRONMENTAL SERVICES INC  
**Federal Waste Generator Code:** N  
**Generator Code Description:** Not a Generator, Verified  
**Source Type:** Notification

**Waste Code Details**

**Hazardous Waste Code:** D001  
**Waste Code Description:** IGNITABLE WASTE

**Hazardous Waste Code:** D018  
**Waste Code Description:** BENZENE

**Owner/Operator Details**

<b>Owner/Operator Ind:</b> Current Owner	<b>Street No:</b>
<b>Type:</b> Private	<b>Street 1:</b> 1201 N 22ND ST STE 200
<b>Name:</b> GERRY MCCORMICK	<b>Street 2:</b>
<b>Date Became Current:</b> 19961018	<b>City:</b> TAMPA
<b>Date Ended Current:</b> 20100224	<b>State:</b> FL
<b>Phone:</b> 913-321-3131	<b>Country:</b> US
<b>Source Type:</b> Part A	<b>Zip Code:</b> 33605-5314

<b>Owner/Operator Ind:</b> Current Owner	<b>Street No:</b>
<b>Type:</b> Private	<b>Street 1:</b> 1201 N 22ND ST STE 200
<b>Name:</b> GERRY MCCORMICK	<b>Street 2:</b>
<b>Date Became Current:</b> 19961018	<b>City:</b> TAMPA
<b>Date Ended Current:</b> 20100224	<b>State:</b> FL
<b>Phone:</b>	<b>Country:</b> US
<b>Source Type:</b> Notification	<b>Zip Code:</b> 33605-5314

<b>Owner/Operator Ind:</b> Current Operator	<b>Street No:</b>
<b>Type:</b> Municipal	<b>Street 1:</b> 1201 N 22ND ST
<b>Name:</b> DIVERSIFIED ENVIRONMENTAL SERVICES	<b>Street 2:</b>
<b>Date Became Current:</b> 19930601	<b>City:</b> TAMPA
<b>Date Ended Current:</b>	<b>State:</b> FL
<b>Phone:</b>	<b>Country:</b> US
<b>Source Type:</b> Notification	<b>Zip Code:</b> 33605-5314

<b>Owner/Operator Ind:</b> Current Operator	<b>Street No:</b>
<b>Type:</b> Municipal	<b>Street 1:</b> 1201 N 22ND ST

<i>Map Key</i>	<i>Number of Records</i>	<i>Direction</i>	<i>Distance (mi/ft)</i>	<i>Elev/Diff (ft)</i>	<i>Site</i>	<i>DB</i>
<b>Name:</b>	DIVERSIFIED ENVIRONMENTAL SERVICES				<b>Street 2:</b>	
<b>Date Became Current:</b>	19930601				<b>City:</b>	TAMPA
<b>Date Ended Current:</b>					<b>State:</b>	FL
<b>Phone:</b>	913-321-3131				<b>Country:</b>	US
<b>Source Type:</b>	Part A				<b>Zip Code:</b>	33605-5314
<b>Owner/Operator Ind:</b>	Current Owner				<b>Street No:</b>	
<b>Type:</b>	Municipal				<b>Street 1:</b>	1201 N 22ND ST
<b>Name:</b>	DIVERSIFIED ENVIRONMENTAL SERVICES				<b>Street 2:</b>	
<b>Date Became Current:</b>	19930601				<b>City:</b>	TAMPA
<b>Date Ended Current:</b>					<b>State:</b>	FL
<b>Phone:</b>					<b>Country:</b>	US
<b>Source Type:</b>	Notification				<b>Zip Code:</b>	33605-5314
<b>Owner/Operator Ind:</b>	Current Owner				<b>Street No:</b>	
<b>Type:</b>	Private				<b>Street 1:</b>	1201 N 22ND ST STE 200
<b>Name:</b>	GERRY MCCORMICK				<b>Street 2:</b>	
<b>Date Became Current:</b>	19961018				<b>City:</b>	TAMPA
<b>Date Ended Current:</b>	20100224				<b>State:</b>	FL
<b>Phone:</b>	913-321-3131				<b>Country:</b>	US
<b>Source Type:</b>	Notification				<b>Zip Code:</b>	33605-5314
<b>Owner/Operator Ind:</b>	Current Owner				<b>Street No:</b>	
<b>Type:</b>	Municipal				<b>Street 1:</b>	1201 N 22ND ST
<b>Name:</b>	DIVERSIFIED ENVIRONMENTAL SERVICES				<b>Street 2:</b>	
<b>Date Became Current:</b>	19930601				<b>City:</b>	TAMPA
<b>Date Ended Current:</b>					<b>State:</b>	FL
<b>Phone:</b>	913-321-3131				<b>Country:</b>	US
<b>Source Type:</b>	Part A				<b>Zip Code:</b>	33605-5314
<b>Owner/Operator Ind:</b>	Current Operator				<b>Street No:</b>	
<b>Type:</b>	Municipal				<b>Street 1:</b>	1201 N 22ND ST
<b>Name:</b>	DIVERSIFIED ENVIRONMENTAL SERVICES				<b>Street 2:</b>	
<b>Date Became Current:</b>	19930601				<b>City:</b>	TAMPA
<b>Date Ended Current:</b>					<b>State:</b>	FL
<b>Phone:</b>	913-321-3131				<b>Country:</b>	US
<b>Source Type:</b>	Notification				<b>Zip Code:</b>	33605-5314
<b>Owner/Operator Ind:</b>	Current Owner				<b>Street No:</b>	
<b>Type:</b>	Municipal				<b>Street 1:</b>	1201 N 22ND ST
<b>Name:</b>	DIVERSIFIED ENVIRONMENTAL SERVICES				<b>Street 2:</b>	
<b>Date Became Current:</b>	19930601				<b>City:</b>	TAMPA
<b>Date Ended Current:</b>					<b>State:</b>	FL
<b>Phone:</b>	913-321-3131				<b>Country:</b>	US
<b>Source Type:</b>	Notification				<b>Zip Code:</b>	33605-5314
<b>Owner/Operator Ind:</b>	Current Owner				<b>Street No:</b>	
<b>Type:</b>	Municipal				<b>Street 1:</b>	1201 N 22ND ST
<b>Name:</b>	DIVERSIFIED ENVIRONMENTAL SERVICES				<b>Street 2:</b>	
<b>Date Became Current:</b>	19930601				<b>City:</b>	TAMPA
<b>Date Ended Current:</b>					<b>State:</b>	FL
<b>Phone:</b>	913-321-3131				<b>Country:</b>	US
<b>Source Type:</b>	Notification				<b>Zip Code:</b>	33605-5314

<i>Map Key</i>	<i>Number of Records</i>	<i>Direction</i>	<i>Distance (mi/ft)</i>	<i>Elev/Diff (ft)</i>	<i>Site</i>	<i>DB</i>
<b>Source Type:</b>	Implementer				<b>Zip Code:</b> 33605-5314	
<b>Owner/Operator Ind:</b>	Current Owner				<b>Street No:</b>	
<b>Type:</b>	Private				<b>Street 1:</b> 1201 N 22ND ST STE 200	
<b>Name:</b>	GERRY MCCORMICK				<b>Street 2:</b>	
<b>Date Became Current:</b>	19961018				<b>City:</b> TAMPA	
<b>Date Ended Current:</b>	20100224				<b>State:</b> FL	
<b>Phone:</b>	913-321-3131				<b>Country:</b> US	
<b>Source Type:</b>	Implementer				<b>Zip Code:</b> 33605-5314	
<b>Owner/Operator Ind:</b>	Current Owner				<b>Street No:</b>	
<b>Type:</b>	Municipal				<b>Street 1:</b> 1201 N 22ND ST	
<b>Name:</b>	DIVERSIFIED ENVIRONMENTAL SERVICES				<b>Street 2:</b>	
<b>Date Became Current:</b>	19930601				<b>City:</b> TAMPA	
<b>Date Ended Current:</b>					<b>State:</b> FL	
<b>Phone:</b>					<b>Country:</b> US	
<b>Source Type:</b>	Implementer				<b>Zip Code:</b> 33605-5314	
<b>Owner/Operator Ind:</b>	Current Owner				<b>Street No:</b>	
<b>Type:</b>	Private				<b>Street 1:</b> 1201 N 22ND ST STE 200	
<b>Name:</b>	GERRY MCCORMICK				<b>Street 2:</b>	
<b>Date Became Current:</b>	19961018				<b>City:</b> TAMPA	
<b>Date Ended Current:</b>	20100224				<b>State:</b> FL	
<b>Phone:</b>					<b>Country:</b> US	
<b>Source Type:</b>	Implementer				<b>Zip Code:</b> 33605-5314	
<b>Owner/Operator Ind:</b>	Current Operator				<b>Street No:</b>	
<b>Type:</b>	Municipal				<b>Street 1:</b> 1201 N 22ND ST	
<b>Name:</b>	DIVERSIFIED ENVIRONMENTAL SERVICES				<b>Street 2:</b>	
<b>Date Became Current:</b>	19930601				<b>City:</b> TAMPA	
<b>Date Ended Current:</b>					<b>State:</b> FL	
<b>Phone:</b>					<b>Country:</b> US	
<b>Source Type:</b>	Implementer				<b>Zip Code:</b> 33605-5314	
<b>Owner/Operator Ind:</b>	Current Operator				<b>Street No:</b>	
<b>Type:</b>	Municipal				<b>Street 1:</b> 1201 N 22ND ST	
<b>Name:</b>	DIVERSIFIED ENVIRONMENTAL SERVICES				<b>Street 2:</b>	
<b>Date Became Current:</b>	19930601				<b>City:</b> TAMPA	
<b>Date Ended Current:</b>					<b>State:</b> FL	
<b>Phone:</b>	913-321-3131				<b>Country:</b> US	
<b>Source Type:</b>	Implementer				<b>Zip Code:</b> 33605-5314	

**Historical Handler Details**

**Receive Dt:** 20030603  
**Generator Code Description:** Not a Generator, Verified  
**Handler Name:** DIVERSIFIED ENVIRONMENTAL SERVICES INC

**Receive Dt:** 20160224  
**Generator Code Description:** Not a Generator, Verified  
**Handler Name:** DIVERSIFIED ENVIRONMENTAL SERVICES INC



<i>Map Key</i>	<i>Number of Records</i>	<i>Direction</i>	<i>Distance (mi/ft)</i>	<i>Elev/Diff (ft)</i>	<i>Site</i>	<i>DB</i>
<i>Receive Dt:</i>		20180221				
<i>Generator Code Description:</i>		Not a Generator, Verified				
<i>Handler Name:</i>		DIVERSIFIED ENVIRONMENTAL SERVICES INC				
<i>Receive Dt:</i>		20150219				
<i>Generator Code Description:</i>		Not a Generator, Verified				
<i>Handler Name:</i>		DIVERSIFIED ENVIRONMENTAL SERVICES INC				
<i>Receive Dt:</i>		20110330				
<i>Generator Code Description:</i>		Not a Generator, Verified				
<i>Handler Name:</i>		DIVERSIFIED ENVIRONMENTAL SERVICES INC				
<i>Receive Dt:</i>		20181219				
<i>Generator Code Description:</i>		Not a Generator, Verified				
<i>Handler Name:</i>		DIVERSIFIED ENVIRONMENTAL SERVICES INC				
<i>Receive Dt:</i>		20120326				
<i>Generator Code Description:</i>		Not a Generator, Verified				
<i>Handler Name:</i>		DIVERSIFIED ENVIRONMENTAL SERVICES INC				
<i>Receive Dt:</i>		20130225				
<i>Generator Code Description:</i>		Not a Generator, Verified				
<i>Handler Name:</i>		DIVERSIFIED ENVIRONMENTAL SERVICES INC				
<i>Receive Dt:</i>		20120213				
<i>Generator Code Description:</i>		Not a Generator, Verified				
<i>Handler Name:</i>		DIVERSIFIED ENVIRONMENTAL SERVICES INC				
<i>Receive Dt:</i>		20120323				
<i>Generator Code Description:</i>		Not a Generator, Verified				
<i>Handler Name:</i>		DIVERSIFIED ENVIRONMENTAL SERVICES INC				
<i>Receive Dt:</i>		20170227				
<i>Generator Code Description:</i>		Not a Generator, Verified				
<i>Handler Name:</i>		DIVERSIFIED ENVIRONMENTAL SERVICES INC				
<i>Receive Dt:</i>		20190304				
<i>Generator Code Description:</i>		Not a Generator, Verified				
<i>Handler Name:</i>		DIVERSIFIED ENVIRONMENTAL SERVICES INC				
<i>Receive Dt:</i>		20140307				
<i>Generator Code Description:</i>		Not a Generator, Verified				
<i>Handler Name:</i>		DIVERSIFIED ENVIRONMENTAL SERVICES INC				
<i>Receive Dt:</i>		20160208				
<i>Generator Code Description:</i>		Not a Generator, Verified				
<i>Handler Name:</i>		DIVERSIFIED ENVIRONMENTAL SERVICES INC				
<i>Receive Dt:</i>		19940610				
<i>Generator Code Description:</i>		Not a Generator, Verified				
<i>Handler Name:</i>		DIVERSIFIED ENVIRONMENTAL SERVICES INC				

Map Key	Number of Records	Direction	Distance (mi/ft)	Elev/Diff (ft)	Site	DB
---------	-------------------	-----------	------------------	----------------	------	----

**Receive Dt:** 19920228  
**Generator Code Description:** Large Quantity Generator  
**Handler Name:** DIVERSIFIED ENVIRONMENTAL SERVICES

<a href="#">201</a>	4 of 5	WNW	0.00 / 0.00	13.53 / 2	DIVERSIFIED ENVIRONMENTAL SERVICES INC 1201 N 22ND ST # 200 TAMPA FL 33605-5314	<a href="#">FINDS/FRS</a>
---------------------	--------	-----	-------------	-----------	---	---------------------------

**Registry ID:** 110035697519  
**FIPS Code:** 12057  
**HUC Code:** 03100206  
**Site Type Name:** STATIONARY  
**Location Description:**  
**Supplemental Location:**  
**Create Date:** 24-APR-08  
**Update Date:** 08-AUG-10  
**Interest Types:** STATE MASTER, TRANSPORTER, UNSPECIFIED UNIVERSE  
**SIC Codes:** 3999  
**SIC Code Descriptions:** MANUFACTURING INDUSTRIES, NOT ELSEWHERE CLASSIFIED  
**NAICS Codes:** 221310, 316110, 321999, 325998, 326199, 332211, 332212, 332812, 332999, 333319, 335121, 335211, 337127, 339932, 339999, 562998  
**NAICS Code Descriptions:** ALL OTHER MISCELLANEOUS CHEMICAL PRODUCT AND PREPARATION MANUFACTURING., ALL OTHER MISCELLANEOUS FABRICATED METAL PRODUCT MANUFACTURING., ALL OTHER MISCELLANEOUS MANUFACTURING., ALL OTHER MISCELLANEOUS WASTE MANAGEMENT SERVICES., ALL OTHER MISCELLANEOUS WOOD PRODUCT MANUFACTURING., ALL OTHER PLASTICS PRODUCT MANUFACTURING., CUTLERY AND FLATWARE (EXCEPT PRECIOUS) MANUFACTURING., ELECTRIC HOUSEWARES AND HOUSEHOLD FAN MANUFACTURING., GAME, TOY, AND CHILDREN'S VEHICLE MANUFACTURING., HAND AND EDGE TOOL MANUFACTURING., INSTITUTIONAL FURNITURE MANUFACTURING., LEATHER AND HIDE TANNING AND FINISHING., METAL COATING, ENGRAVING (EXCEPT JEWELRY AND SILVERWARE), AND ALLIED SERVICES TO MANUFACTURERS., OTHER COMMERCIAL AND SERVICE INDUSTRY MACHINERY MANUFACTURING., RESIDENTIAL ELECTRIC LIGHTING FIXTURE MANUFACTURING., WATER SUPPLY AND IRRIGATION SYSTEMS.  
**Conveyor:** RCRAINFO  
**Federal Facility Code:**  
**Federal Agency Name:**  
**Tribal Land Code:**  
**Tribal Land Name:**  
**Congressional Dist No:** 11  
**Census Block Code:** 120570038002080  
**EPA Region Code:** 04  
**County Name:** HILLS  
**US/Mexico Border Ind:**  
**Latitude:** 27.956586  
**Longitude:** -82.433336  
**Reference Point:** CENTER OF A FACILITY OR STATION  
**Coord Collection Method:** INTERPOLATION-PHOTO  
**Accuracy Value:** 4  
**Datum:** NAD83  
**Source:**  
**Facility Detail Rprt URL:** [https://ofmpub.epa.gov/frs\\_public2/fii\\_query\\_detail.disp\\_program\\_facility?p\\_registry\\_id=110035697519](https://ofmpub.epa.gov/frs_public2/fii_query_detail.disp_program_facility?p_registry_id=110035697519)  
**Program Acronyms:**

FDM:49178, FDM:49797, RCRAINFO:FLD984167833, RCRAINFO:FLD984183566

Map Key	Number of Records	Direction	Distance (mi/ft)	Elev/Diff (ft)	Site	DB
---------	-------------------	-----------	------------------	----------------	------	----

<a href="#">201</a>	5 of 5	WNW	0.00 / 0.00	13.53 / 2	PARKER MARINE INC 1201 N 22ND ST TAMPA FL 33605	STCS
---------------------	--------	-----	-------------	-----------	---	------

<b>Facility ID:</b>	9802430	<b>Zip5 (Open Data):</b>	33605
<b>Type:</b>	R - Terminal/Nonreg Tanks	<b>CountyID(OpenData):</b>	29
<b>Status:</b>	Closed	<b>County (Open Data):</b>	HILLSBOROUGH
<b>County:</b>	HILLSBOROUGH	<b>Contam (Map):</b>	
<b>Fac Stat(OpenData):</b>	CLOSED	<b>Fac Type (Map):</b>	Terminal/NonReg Tanks
<b>Fac Code(OpenData):</b>	R	<b>Fac Stat (Map):</b>	CLOSED
<b>Fac Type(OpenData):</b>	Terminal/NonReg Tanks	<b>Status (Map):</b>	REVIEWED
<b>Clnup Cd(OpenData):</b>		<b>City (Map):</b>	TAMPA
<b>Clnup Dt(OpenData):</b>		<b>County (Map):</b>	29
<b>Status (Open Data):</b>	REVIEWED	<b>Zip5 (Map):</b>	33605
<b>City (Open Data):</b>	TAMPA	<b>Zip4 (Map):</b>	0
<b>Fac Name(Open Data):</b>	PARKER MARINE INC		
<b>Address (Open Data):</b>	1201 N 22ND ST		
<b>Fac Cleanup Stat(Open Data):</b>			
<b>Name (Map):</b>	PARKER MARINE INC		
<b>Address (Map):</b>	1201 N 22ND ST		

**FDEP Storage Tank Monitoring Open Data Details**

<b>Object ID:</b>	56732	<b>Map Src:</b>	2004 doqqs
<b>X:</b>	-82.4348400896477	<b>Map Scale:</b>	5000
<b>Y:</b>	27.9554237300268	<b>Elevation:</b>	
<b>Regulated:</b>	NO	<b>El Datum:</b>	
<b>Col Meth:</b>	DPHO	<b>El Resolut:</b>	
<b>Col Name:</b>	ROESSLER_J	<b>El Units:</b>	
<b>Col Date:</b>	2006/12/01 10:31:26+00	<b>ALB East:</b>	553683.83
<b>Col Prog:</b>	TANKS-PETROLEUM CONTAMINATION	<b>ALB North:</b>	439819.59
<b>Ver Meth:</b>	DPHO	<b>Loc ID:</b>	55638
<b>Ver Name:</b>	ROESSLER_J	<b>Lat DD:</b>	27
<b>Ver Prog:</b>	TANKS-PETROLEUM CONTAMINATION	<b>Lat MM:</b>	57
<b>Ver Date:</b>	2006/12/01 10:31:26+00	<b>Lat SS:</b>	
<b>OOIC:</b>	FACILITY	<b>Long DD:</b>	82
<b>Rel Feat:</b>	VICIN	<b>Long MM:</b>	26
<b>Datum:</b>	HARN	<b>Long SS:</b>	
<b>Coord Acc:</b>	3		
<b>Col Aff:</b>	DEPARTMENT OF ENVIRONMENTAL PROTECTION		
<b>Ver Aff:</b>	DEPARTMENT OF ENVIRONMENTAL PROTECTION		
<b>Direct:</b>			
<b>Documents:</b>	<a href="https://prodenv.dep.state.fl.us/DepNexus/public/electronic-documents/9802430/gis-facility!search">https://prodenv.dep.state.fl.us/DepNexus/public/electronic-documents/9802430/gis-facility!search</a>		

**FDEP Open Data - Storage Tank Contamination Monitoring (STCM)**

<b>Loc ID:</b>	55638	<b>Rel Feat:</b>	VICIN
<b>Site Type:</b>	Terminal/NonReg Tanks	<b>El Datum:</b>	
<b>Contam Ind:</b>		<b>El Resolut:</b>	

Map Key	Number of Records	Direction	Distance (mi/ft)	Elev/Diff (ft)	Site	DB
<b>Phone:</b>	8138372211			<b>EI Units:</b>		
<b>Operator:</b>	GARY PARKER			<b>Map Src:</b>	2004 doqqs	
<b>Next action:</b>				<b>Map Scale:</b>	5000	
<b>Fin Respon:</b>				<b>Coord Acc:</b>	3	
<b>Office:</b>	SWD			<b>Alb East:</b>	553683.83	
<b>OOIC:</b>	FACILITY			<b>Alb North:</b>	439819.59	
<b>Col Meth:</b>	DPHO			<b>Datum:</b>	HARN	
<b>Col Name:</b>	ROESSLER_J			<b>Elevation:</b>		
<b>Col Date:</b>	12/1/2006			<b>Lat DD:</b>	27	
<b>Col Prog:</b>	TANKS-PETROLEUM CONTAMINATION			<b>Lat MM:</b>	57	
<b>Ver Meth:</b>	DPHO			<b>Lat SS:</b>		
<b>Ver Name:</b>	ROESSLER_J			<b>Long DD:</b>	82	
<b>Ver Prog:</b>	TANKS-PETROLEUM CONTAMINATION			<b>Long MM:</b>	26	
<b>Ver Date:</b>	12/1/2006			<b>Long SS:</b>		
<b>Object ID:</b>	55638					
<b>Col Aff:</b>	DEPARTMENT OF ENVIRONMENTAL PROTECTION					
<b>Ver Aff:</b>	DEPARTMENT OF ENVIRONMENTAL PROTECTION					
<b>Documents:</b>	<a href="https://prodenv.dep.state.fl.us/DepNexus/public/electronic-documents/9802430/gis-facility!search">https://prodenv.dep.state.fl.us/DepNexus/public/electronic-documents/9802430/gis-facility!search</a>					

**FDEP - Storage Tank Contamination Monitoring (STCM) Details**

**Name:** Parker Marine Inc  
1201 N 22nd St  
Tampa, FL 33605

**LL Method:** DPHO - Address Matching

**Account Owner:**

**Contact:** Gary Parker

**Phone:** 813-837-2211

**District:** SWD

**County 1:** 29 - Hillsborough

**Latitude:** 27:57:19.5068

**Longitude:** 82:26:05.4121

<a href="#">202</a>	1 of 2	WNW	0.00 / 0.00	13.66 / 3	GENERAL WELDING & EQUIPMENT CO ADAMO DR & 22ND ST TAMPA FL 33611	UST
---------------------	--------	-----	-------------	-----------	--	-----

<b>Facility ID:</b>	8625343	<b>County:</b>	HILLSBOROUGH
<b>Facility Status:</b>	CLOSED	<b>Lat/Long Method:</b>	UNVR
<b>Facility Type:</b>	C	<b>Lat DD:</b>	27
<b>Type Desc:</b>	Fuel user/Non-retail	<b>Lat MM:</b>	57
<b>Facility Phone:</b>	8132484931	<b>Lat SS:</b>	14
<b>Dep Co:</b>	P	<b>Long DD:</b>	82
<b>Owner ID:</b>	11229	<b>Long MM:</b>	26
<b>Owner Phone:</b>	8139178358	<b>Long SS:</b>	5
<b>Owner:</b>	J H WILLIAMS OIL CO INC		
<b>Owner Address1:</b>	PO BOX 439		
<b>Owner Address2:</b>	ATTN: ACCOUNTS PAYABLE		
<b>Owner City:</b>	Tampa		
<b>Owner State:</b>	FL		
<b>Owner Zip 5:</b>	33601		

Map Key	Number of Records	Direction	Distance (mi/ft)	Elev/Diff (ft)	Site	DB
---------	-------------------	-----------	------------------	----------------	------	----

**Contact:** ACCOUNTS PAYABLE  
**Source:** Tank Facility - All Locations and Tank Information; Tank Facility - All Locations and Owner Information  
**Oculus Docs Inventory URL:** https://erisservice7.ecologeris.com/ErisExt/flo/ocure.ashx?ID=8625343&CAT=11  
**Information Portal Fac URL:** http://prodenv.dep.state.fl.us/DepNexus/public/facilitysearch?pagination=true&facility.id=8625343  
**Information Portal Doc URL:** http://prodenv.dep.state.fl.us/DepNexus/public/electronic-documents/8625343/facility!search

**Tank Information**

<b>Tank ID:</b>	1	<b>Capacity:</b>	1000
<b>Tank Status:</b>	B - REMOVED FROM SITE	<b>Substance:</b>	A - Leaded Gas
<b>Status Date:</b>	31-JAN-1988	<b>Placement:</b>	UNDERGROUND
<b>Installation Date:</b>	01-AUG-1978	<b>Tank Vessel Indic:</b>	TANK
<b>Tank Desc:</b>			

<a href="#">202</a>	2 of 2	WNW	0.00 / 0.00	13.66 / 3	GENERAL WELDING & EQUIPMENT CO ADAMO DR & 22ND ST TAMPA FL 33611	STCS
---------------------	--------	-----	-------------	-----------	--	------

<b>Facility ID:</b>	8625343	<b>Zip5 (Open Data):</b>	33611
<b>Type:</b>	C - Fuel User/Non-Retail	<b>CountyID(OpenData):</b>	29
<b>Status:</b>	Closed	<b>County (Open Data):</b>	HILLSBOROUGH
<b>County:</b>	HILLSBOROUGH	<b>Contam (Map):</b>	
<b>Fac Stat(OpenData):</b>	CLOSED	<b>Fac Type (Map):</b>	Fuel user/Non-retail
<b>Fac Code(OpenData):</b>	C	<b>Fac Stat (Map):</b>	CLOSED
<b>Fac Type(OpenData):</b>	Fuel user/Non-retail	<b>Status (Map):</b>	REVIEWED
<b>Clnup Cd(OpenData):</b>		<b>City (Map):</b>	TAMPA
<b>Clnup Dt(OpenData):</b>		<b>County (Map):</b>	29
<b>Status (Open Data):</b>	REVIEWED	<b>Zip5 (Map):</b>	33611
<b>City (Open Data):</b>	TAMPA	<b>Zip4 (Map):</b>	0
<b>Fac Name(Open Data):</b>	GENERAL WELDING & EQUIPMENT CO		
<b>Address (Open Data):</b>	ADAMO DR & 22ND ST		
<b>Fac Cleanup Stat(Open Data):</b>			
<b>Name (Map):</b>	GENERAL WELDING & EQUIPMENT CO		
<b>Address (Map):</b>	ADAMO DR & 22ND ST		

**FDEP Storage Tank Monitoring Open Data Details**

<b>Object ID:</b>	15634	<b>Map Src:</b>	1999 doqs
<b>X:</b>	-82.4347100062942	<b>Map Scale:</b>	5000
<b>Y:</b>	27.9559715912738	<b>Elevation:</b>	
<b>Regulated:</b>	NO	<b>EI Datum:</b>	
<b>Col Meth:</b>	DPHO	<b>EI Resolut:</b>	
<b>Col Name:</b>	BERNHARD_K	<b>EI Units:</b>	
<b>Col Date:</b>	2006/07/11 10:48:29+00	<b>ALB East:</b>	553696.48
<b>Col Prog:</b>	TANKS-PETROLEUM CONTAMINATION	<b>ALB North:</b>	439881.43
<b>Ver Meth:</b>	DPHO	<b>Loc ID:</b>	35826
<b>Ver Name:</b>	BERNHARD_K	<b>Lat DD:</b>	27
<b>Ver Prog:</b>	TANKS-PETROLEUM CONTAMINATION	<b>Lat MM:</b>	57
<b>Ver Date:</b>	2006/07/11 10:48:29+00	<b>Lat SS:</b>	
<b>OOIC:</b>	FACILITY	<b>Long DD:</b>	82

Map Key	Number of Records	Direction	Distance (mi/ft)	Elev/Diff (ft)	Site	DB
Rel Feat:	VICIN			Long MM:	26	
Datum:	HARN			Long SS:		
Coord Acc:	4					
Col Aff:	DEPARTMENT OF ENVIRONMENTAL PROTECTION					
Ver Aff:	DEPARTMENT OF ENVIRONMENTAL PROTECTION					
Direct:						
Documents:	<a href="https://prodenv.dep.state.fl.us/DepNexus/public/electronic-documents/8625343/gis-facility!search">https://prodenv.dep.state.fl.us/DepNexus/public/electronic-documents/8625343/gis-facility!search</a>					

**FDEP Open Data - Storage Tank Contamination Monitoring (STCM)**

Loc ID:	35826	Rel Feat:	VICIN
Site Type:	Fuel user/Non-retail	El Datum:	
Contam Ind:		El Resolut:	
Phone:	8132484931	El Units:	
Operator:	GENERAL WELDING & EQUIPMENT CO.	Map Src:	1999 doqs
Next action:		Map Scale:	5000
Fin Respon:		Coord Acc:	4
Office:	SWD	Alb East:	553696.48
OOIC:	FACILITY	Alb North:	439881.43
Col Meth:	DPHO	Datum:	HARN
Col Name:	BERNHARD_K	Elevation:	
Col Date:	7/11/2006	Lat DD:	27
Col Prog:	TANKS-PETROLEUM CONTAMINATION	Lat MM:	57
Ver Meth:	DPHO	Lat SS:	
Ver Name:	BERNHARD_K	Long DD:	82
Ver Prog:	TANKS-PETROLEUM CONTAMINATION	Long MM:	26
Ver Date:	7/11/2006	Long SS:	
Object ID:	35826		
Col Aff:	DEPARTMENT OF ENVIRONMENTAL PROTECTION		
Ver Aff:	DEPARTMENT OF ENVIRONMENTAL PROTECTION		
Documents:	<a href="https://prodenv.dep.state.fl.us/DepNexus/public/electronic-documents/8625343/gis-facility!search">https://prodenv.dep.state.fl.us/DepNexus/public/electronic-documents/8625343/gis-facility!search</a>		

**FDEP - Storage Tank Contamination Monitoring (STCM) Details**

Name:	General Welding & Equipment Co Adamo Dr & 22nd St Tampa, FL 33611
LL Method:	DPHO - Unverified
Account Owner:	J H Williams Oil Co Inc
Contact:	General Welding & Equipment Co.
Phone:	813-248-4931
District:	SWD
County 1:	29 - Hillsborough
Latitude:	27:57:21.4791
Longitude:	82:26:04.9438

**FDEP - Registered Tanks from Storage Tank Contamination Monitoring (STCM) Details**

Tank No:	1
Size:	1000

Map Key	Number of Records	Direction	Distance (mi/ft)	Elev/Diff (ft)	Site	DB
<b>Content:</b>		Leaded Gas				
<b>Installed:</b>		08/01/1978				
<b>Placement:</b>		UNDER				
<b>Status:</b>		Removed from Site				
<b>Construction:</b>						
<b>Piping:</b>						
<b>Monitoring:</b>						

<a href="#">203</a>	1 of 1	WNW	0.00 / 0.00	13.30 / 2	FDOT SITE 1 DIVERSIFIED ENVIRO UNKNOWN TAMPA FL 336055314	<a href="#">FINDS/FRS</a>
---------------------	--------	-----	-------------	-----------	--	---------------------------

**Registry ID:** 110042097575  
**FIPS Code:** FL057  
**HUC Code:** 03100206  
**Site Type Name:** STATIONARY  
**Location Description:**  
**Supplemental Location:**  
**Create Date:** 17-SEP-10  
**Update Date:** 05-MAR-13  
**Interest Types:** ICIS-NPDES NON-MAJOR  
**SIC Codes:**  
**SIC Code Descriptions:**  
**NAICS Codes:**  
**NAICS Code Descriptions:**  
**Conveyor:** ICIS  
**Federal Facility Code:**  
**Federal Agency Name:**  
**Tribal Land Code:**  
**Tribal Land Name:**  
**Congressional Dist No:** 11  
**Census Block Code:** 120570039001107  
**EPA Region Code:** 04  
**County Name:** HILLSBOROUGH  
**US/Mexico Border Ind:**  
**Latitude:** 27.955806  
**Longitude:** -82.434722  
**Reference Point:**  
**Coord Collection Method:**  
**Accuracy Value:** 30  
**Datum:** NAD83  
**Source:**  
**Facility Detail Rprt URL:** [https://ofmpub.epa.gov/frs\\_public2/fii\\_query\\_detail.disp\\_program\\_facility?p\\_registry\\_id=110042097575](https://ofmpub.epa.gov/frs_public2/fii_query_detail.disp_program_facility?p_registry_id=110042097575)  
**Program Acronyms:**  
 NPDES:FLG914031

<a href="#">204</a>	1 of 4	W	0.00 / 0.00	5.50 / -6	FL DEPT OF TRANSPORTATION ROW 115 N 20TH ST ADJACNT TO M G NEWELL CORP	<a href="#">LST</a>
---------------------	--------	---	-------------	-----------	---	---------------------

Map Key	Number of Records	Direction	Distance (mi/ft)	Elev/Diff (ft)	Site	DB
---------	-------------------	-----------	------------------	----------------	------	----

TAMPA FL 33605

<b>Facility ID:</b>	9804864	<b>Datum:</b>	
<b>Facility Status:</b>	CLOSED	<b>Lat DD:</b>	27
<b>Facility Type:</b>	G - State Government	<b>Lat MM:</b>	56
<b>Score:</b>	7	<b>Lat SS:</b>	57.19
<b>Score Effective Date:</b>	12/12/2008	<b>Long DD:</b>	82
<b>Score when Ranked:</b>	10	<b>Long MM:</b>	26
<b>Rank:</b>	8533	<b>Long SS:</b>	11.24
<b>Operator:</b>	DANIEL DEFORGE	<b>Facility T (Map):</b>	State Government
<b>Prim Related Party:</b>	37948	<b>Facility S (Map):</b>	CLOSED
<b>Primary RP Role:</b>	ACCOUNT OWNER	<b>County (Map):</b>	HILLSBOROUGH
<b>RP Begin Date:</b>	06/11/2002	<b>Collection (Map):</b>	DPHO
<b>Phone:</b>	(813)975-6459	<b>Collector (Map):</b>	DAVIS_B
<b>Name Changed:</b>		<b>Collecti 1 (Map):</b>	7/21/2005
<b>Address Changed:</b>	06/11/2002	<b>Datum (Map):</b>	HARN
<b>Section:</b>		<b>Rel Feat (Map):</b>	CENTR
<b>Township:</b>		<b>Geometry (Map):</b>	
<b>Range:</b>		<b>Lat DD (Map):</b>	27
<b>District:</b>	SWD	<b>Lat MM (Map):</b>	56
<b>County:</b>	HILLSBOROUGH	<b>Lat SS (Map):</b>	
<b>County No:</b>	29	<b>Long DD (Map):</b>	82
<b>Feature:</b>		<b>Long MM (Map):</b>	26
<b>Method:</b>	AGPS	<b>Long SS (Map):</b>	
<b>RP Name:</b>	FL DEPT OF TRANSPORTATION - DIST 7 ROW		
<b>RP Address1:</b>	11201 N MCKINLEY DR MS 7-500		
<b>RP Address2:</b>	ATTN: STORAGE TANK REGIS		
<b>RP City:</b>	TAMPA		
<b>RP State:</b>	FL		
<b>RP Zip5:</b>	33612		
<b>RP Zip4:</b>	6465		
<b>Contact:</b>	DAVID GWYNN - DIST 7 SECRETARY		
<b>RP Phone:</b>	(813)975-6923		
<b>RP Phone Ext.:</b>			
<b>RP Bad Addr Ind:</b>	No		
<b>Facility Name (Map):</b>	FL DEPT OF TRANSPORTATION ROW		
<b>Address (Map):</b>	115 N 20TH ST ADJACNT TO M G NEWELL CORP		
<b>City (Map):</b>	TAMPA		
<b>Zip5 (Map):</b>	33605		
<b>Document L (Map):</b>	<a href="https://prodenv.dep.state.fl.us/DepNexus/public/electronic-documents/9804864/facility!search">https://prodenv.dep.state.fl.us/DepNexus/public/electronic-documents/9804864/facility!search</a>		
<b>Oculus Docs Inventory:</b>	<a href="https://eriservice7.ecologeris.com/ErisExt/flo/ocure.ashx?ID=9804864&amp;CAT=11">https://eriservice7.ecologeris.com/ErisExt/flo/ocure.ashx?ID=9804864&amp;CAT=11</a>		
<b>Information Portal Fac URL:</b>	<a href="http://prodenv.dep.state.fl.us/DepNexus/public/facilitysearch?pagination=true&amp;facility.id=9804864">http://prodenv.dep.state.fl.us/DepNexus/public/facilitysearch?pagination=true&amp;facility.id=9804864</a>		
<b>Information Portal Doc URL:</b>	<a href="http://prodenv.dep.state.fl.us/DepNexus/public/electronic-documents/9804864/facility!search">http://prodenv.dep.state.fl.us/DepNexus/public/electronic-documents/9804864/facility!search</a>		
<b>Source:</b>	DEP; Storage Tanks & Contamination Monitoring, Discharge Info.; FDEP Open Data, Petroleum Contamination Monitoring (PCTS) Discharges (Map)		

Discharge Cleanup Summary

<b>Discharge Date:</b>	05/02/2002
<b>Cleanup Required:</b>	R - CLEANUP REQUIRED
<b>Discharge Cleanup Status:</b>	SA - SA ONGOING



Map Key	Number of Records	Direction	Distance (mi/ft)	Elev/Diff (ft)	Site	DB
---------	-------------------	-----------	------------------	----------------	------	----

**Discharge Cleanup Stat Date:** 11/19/2003  
**Eligibility Indicator:** I - INELIGIBLE  
**Site Manager:** HEINTZ\_C  
**Site Manager End Date:**  
**Tank Office:** PCLP29 - HILLSBOROUGH ENVIRONMENTAL PROTECTION COMMISSION

**Contaminated Media**

**Contaminated Drinking Wells:**  
**Contaminated Mntring Wells:**  
**Contaminated Soil:** YES  
**Contaminated Surface Water:** NO  
**Contaminated Ground Water:** YES  
**Pollutant:** K - Kerosene  
**Other Description:** SOIL & GW > SCTLs  
**Gallons Discharged:**

**Petroleum Cleanup Program Eligibility**

**Cleanup Program:** C - PETROLEUM CLEANUP PARTICIPATION PROGRAM  
**Eligibility Status:** INELIGIBLE

**Task Info**

<b>SA Task ID:</b> 73116	<b>SR Soil Treatment:</b>
<b>SA Cleanup Resp:</b> -	<b>SR Other Treatment:</b>
<b>SA Actual Cost:</b>	<b>SR Alt Proc Rec:</b>
<b>SA Complete Date:</b>	<b>RAP Task ID:</b>
<b>SA Payment Date:</b>	<b>RAP Clean Resp ID:</b> -
<b>SR Task ID:</b>	<b>RAP Actual Cost:</b>
<b>SR Cleanup Resp:</b> -	<b>RAP Complete Date:</b>
<b>SR Actual Cost:</b>	<b>RAP Payment Date:</b>
<b>SR Complete Date:</b>	<b>RAP Last Ord Appr:</b>
<b>SR Payment Date:</b>	<b>RA Task ID:</b>
<b>SR Oral Date:</b>	<b>RA Cleanup Resp:</b> -
<b>SR Written Date:</b>	<b>RA Yrs to Complete:</b>
<b>SR Soil Removal:</b>	<b>RA Actual Cost:</b>
<b>SR Free Prod Rmvl:</b>	<b>Tank Office:</b> PCLP29 - Hillsborough County
<b>SR Soil Ton Remove:</b>	
<b>SR Fund Elig Type:</b> -	
<b>SA Fund Elig Type:</b> -	
<b>RAP Fund Elig Type:</b> -	
<b>RA Fund Elig Type:</b> -	
<b>SR Alternate Procedure Status:</b>	
<b>SR Alt Procedure Status Dt:</b>	
<b>SR Alt Procedure Comment:</b>	
<b>SRC Action Type:</b> -	
<b>SRC Submit Date:</b>	
<b>SRC Review Date:</b>	
<b>SRC Complete Status:</b> -	

Map Key	Number of Records	Direction	Distance (mi/ft)	Elev/Diff (ft)	Site	DB
---------	-------------------	-----------	------------------	----------------	------	----

**SRC Comp Status Dt:**

**SRC Issue Date:**

**SRC Comments:**

**Petroleum Cleanup PCT Facility Score**

**Related Party ID:** 37948  
**RP Contact:** DAVID GWYNN - DIST 7 SECRETARY  
**Facility Cleanup Status:** ONGO - ONGOING  
**Bad Address Indicator:** N

**Discharge Info (Map)**

<b>Discharge:</b>	54147	<b>Eligibility:</b>	INELIGIBLE
<b>Discharge 1:</b>	02-May-2002	<b>Eligibility 1:</b>	
<b>Discharge 2:</b>	7	<b>Report Pha:</b>	SA
<b>Discharge 3:</b>	SA	<b>Report Sub:</b>	SA
<b>General Cl:</b>	WORK UNDERWAY	<b>Report S 1:</b>	19-Nov-2003
<b>Disch Clea:</b>	19-Nov-2003	<b>Staff Assi:</b>	HEINTZ_C
<b>Tank Offic:</b>	HILLSBOROUGH ENVIRONMENTAL PROTECTION COMMISSION		

**Open Discharges**

**Program:** PCPP  
**Eligibility:** INELIGIBLE  
**Elig Letter Sent:** 07/15/2003  
**Discharge Date:** 05/02/2002  
**Score:** 7  
**Facility:** FL DEPT OF TRANSPORTATION ROW  
**Address:** 115 N 20TH ST ADJACNT TO M G NEWELL CORP  
**City:** TAMPA  
**State:** FL  
**Zip:** 33605  
**County ID:** 29  
**County:** HILLSBOROUGH

**AST UST Discharges**

<b>Dep Co:</b>	P	<b>Long SS:</b>	10
<b>CU Req:</b>	R	<b>CU Stat:</b>	
<b>Score:</b>	00007	<b>Stat Desc:</b>	SA ONGOING
<b>Descrip:</b>	CLEANUP REQUIRED	<b>Fac Name:</b>	FL DEPT OF TRANSPORTATION ROW
<b>Discharge Date:</b>	02-MAY-02	<b>Fac Type:</b>	G
<b>Score Date:</b>	12-DEC-2008	<b>Type Desc:</b>	State Government
<b>Stat Date:</b>	19-NOV-2003	<b>Fac Addr:</b>	115 N 20TH ST ADJACNT TO M G NEWELL CORP
<b>LL Meth:</b>	AGPS	<b>Fac City:</b>	TAMPA
<b>Lat DD:</b>	27	<b>Fac Zip:</b>	33605
<b>Lat MM:</b>	56	<b>County:</b>	29

Map Key	Number of Records	Direction	Distance (mi/ft)	Elev/Diff (ft)	Site	DB
Lat SS:	43				Fac State:	CLOSED
Long DD:	82				Fac Phone:	8139756459
Long MM:	26					
Prg Dsec:						

**Ineligible Discharges**

**Discharge Date:** 05/02/2002  
**Score:** 7  
**Current Status:** ACTIVE  
**Facility:** FL DEPT OF TRANSPORTATION ROW  
**Address:** 115 N 20TH ST ADJACNT TO M G NEWELL CORP  
**City:** TAMPA  
**Zip:** 33605  
**County:** HILLSBOROUGH  
**Owner:** FL DEPT OF TRANSPORTATION - DIST 7 ROW  
**Owner Address:** 11201 N MCKINLEY DR MS 7-500  
**Ownercity:** TAMPA  
**Owner State:** FL  
**Owner Zip:** 33612  
**Owner Phone:** (813)975-6923  
**Owner Email:**

<a href="#">204</a>	2 of 4	W	0.00 / 0.00	5.50 / -6	FOOD EQUIPMENT CO DIVISION 115 N 20TH ST TAMPA FL 33605	WELL SURVEILLANC
---------------------	--------	---	-------------	-----------	---	------------------

**Facility ID:** 9804864  
**Project ID:** SUPER  
**Req No:**  
**Loc ID:** 201779  
**GPS ID:** 201779  
**Type:** PETROLEUM  
**Insp CHD:** HILLSBOROUGH  
**HAE:** 3.61  
**Loc Method:** DGPS - Differentially Corrected GPS  
**Insp F Name:** JIM  
**Insp L Name:** PHILLIPS  
**Comment:**

**County:** HILLSBOROUGH  
**Longitude:** -82.436824  
**Latitude:** 27.949253  
**GPS Date:** 5/6/2003 0:00:00  
**Datum:** WS1984  
**Software:**  
**Streetside:**  
**Agency:**

<a href="#">204</a>	3 of 4	W	0.00 / 0.00	5.50 / -6	FL DEPT OF TRANSPORTATION ROW 115 N 20TH ST ADJACNT TO M G NEWELL CORP TAMPA FL	DWM CONTAM
---------------------	--------	---	-------------	-----------	---	------------

**Program Area:**  
**Site ID:** 9804864  
**District:** SWD  
**Site Status:**  
**Facility ID:**

**Method:**  
**Datum:**  
**Related Party ID:**  
**Primary RP Role:**  
**RP Begin Date:**

Map Key	Number of Records	Direction	Distance (mi/ft)	Elev/Diff (ft)	Site	DB
<b>Section:</b>				<b>RP Address1:</b>		
<b>Township:</b>				<b>RP Address2:</b>		
<b>County:</b>	Hillsborough			<b>RP City:</b>		
<b>Range:</b>				<b>RP State:</b>		
<b>Facility Type:</b>				<b>RP Zip5:</b>		
<b>Rank:</b>				<b>RP Zip4:</b>		
<b>Operator:</b>				<b>RP Phone:</b>		
<b>Phone:</b>				<b>RP Extension:</b>		
<b>Name Changed:</b>				<b>Rp Bad Addr Ind:</b>		
<b>Addr Changed:</b>				<b>RP Name:</b>		
<b>Contact:</b>						
<b>Facility Type:</b>	G - State Government					

**Program Details**

<b>Facility Status:</b>		<b>Staff Assigned:</b>	
<b>Offsite Contam:</b>		<b>Priority:</b>	
<b>Priority Score:</b>		<b>Score Effective Dt:</b>	
<b>Project Coordinato:</b>		<b>Score When Ranked:</b>	
<b>Program Eligible:</b>		<b>District:</b>	
<b>Ineligible:</b>		<b>Datum:</b>	-
<b>Program Area:</b>	PETROLEUM	<b>Method:</b>	AGPS
<b>Site Manager:</b>	HEINTZ_C	<b>Lat DD:</b>	27
<b>Discharge Date:</b>	05/02/2002	<b>Lat MM:</b>	56
<b>Discharge Eligibil:</b>	I	<b>Lat SS:</b>	
<b>Eligibility Progm:</b>	-	<b>Long DD:</b>	82
<b>Cleanup Status:</b>	OPEN-STCM	<b>Long MM:</b>	26
<b>Closure Type:</b>	-	<b>Long SS:</b>	10
<b>Closure Date:</b>	-		

<a href="#">204</a>	4 of 4	W	0.00 / 0.00	5.50 / -6	FL DEPT OF TRANSPORTATION ROW 115 N 20TH ST ADJACNT TO M G NEWELL CORP TAMPA FL 33605	UST
---------------------	--------	---	-------------	-----------	---	-----

<b>Facility ID:</b>	9804864	<b>County:</b>	HILLSBOROUGH
<b>Facility Status:</b>	CLOSED	<b>Lat/Long Method:</b>	AGPS
<b>Facility Type:</b>	G	<b>Lat DD:</b>	27
<b>Type Desc:</b>	State Government	<b>Lat MM:</b>	56
<b>Facility Phone:</b>	8139756459	<b>Lat SS:</b>	43
<b>Dep Co:</b>	P	<b>Long DD:</b>	82
<b>Owner ID:</b>	37948	<b>Long MM:</b>	26
<b>Owner Phone:</b>	8139756923	<b>Long SS:</b>	10
<b>Owner:</b>	FL DEPT OF TRANSPORTATION - DIST 7 ROW		
<b>Owner Address1:</b>	11201 N MCKINLEY DR MS 7-500		
<b>Owner Address2:</b>	ATTN: STORAGE TANK REGIS		
<b>Owner City:</b>	TAMPA		
<b>Owner State:</b>	FL		
<b>Owner Zip 5:</b>	33612		
<b>Contact:</b>	DAVID GWYNN - DIST 7 SECRETARY		
<b>Source:</b>	Tank Facility - All Locations and Tank Information; Tank Facility - All Locations and Owner Information		

Map Key	Number of Records	Direction	Distance (mi/ft)	Elev/Diff (ft)	Site	DB
<b>Oculus Docs Inventory URL:</b>					https://erisservice7.ecologeris.com/ErisExt/flo/ocure.ashx?ID=9804864&CAT=11	
<b>Information Portal Fac URL:</b>					http://prodenv.dep.state.fl.us/DepNexus/public/facilitysearch?pagination=true&facility.id=9804864	
<b>Information Portal Doc URL:</b>					http://prodenv.dep.state.fl.us/DepNexus/public/electronic-documents/9804864/facility!search	

**Tank Information**

<b>Tank ID:</b>	1	<b>Capacity:</b>	1000
<b>Tank Status:</b>	B - REMOVED FROM SITE	<b>Substance:</b>	X - Misc Petrol-Based Product
<b>Status Date:</b>	01-JUN-2002	<b>Placement:</b>	UNDERGROUND
<b>Installation Date:</b>		<b>Tank Vessel Indic:</b>	TANK
<b>Tank Desc:</b>			

<a href="#">205</a>	1 of 1	ESE	0.00 / 0.00	27.50 / 16	FALKENBURG COMMONS 2498 S FALKENBURG RD TAMPA FL 33619-8004	FINDS/FRS
---------------------	--------	-----	-------------	------------	---	-----------

<b>Registry ID:</b>	110070706912
<b>FIPS Code:</b>	
<b>HUC Code:</b>	03100206
<b>Site Type Name:</b>	STATIONARY
<b>Location Description:</b>	
<b>Supplemental Location:</b>	# 2512
<b>Create Date:</b>	05-APR-20
<b>Update Date:</b>	
<b>Interest Types:</b>	ICIS-NPDES NON-MAJOR, STORM WATER CONSTRUCTION
<b>SIC Codes:</b>	
<b>SIC Code Descriptions:</b>	
<b>NAICS Codes:</b>	
<b>NAICS Code Descriptions:</b>	
<b>Conveyor:</b>	FRS-GEOCODE
<b>Federal Facility Code:</b>	
<b>Federal Agency Name:</b>	
<b>Tribal Land Code:</b>	
<b>Tribal Land Name:</b>	
<b>Congressional Dist No:</b>	12
<b>Census Block Code:</b>	120570122111010
<b>EPA Region Code:</b>	04
<b>County Name:</b>	
<b>US/Mexico Border Ind:</b>	
<b>Latitude:</b>	27.96515
<b>Longitude:</b>	-82.33523
<b>Reference Point:</b>	ENTRANCE POINT OF A FACILITY OR STATION
<b>Coord Collection Method:</b>	ADDRESS MATCHING-HOUSE NUMBER
<b>Accuracy Value:</b>	50
<b>Datum:</b>	NAD83
<b>Source:</b>	
<b>Facility Detail Rprt URL:</b>	https://ofmpub.epa.gov/frs_public2/fii_query_detail.disp_program_facility?p_registry_id=110070706912
<b>Program Acronyms:</b>	
NPDES:FLR20DO16	

Map Key	Number of Records	Direction	Distance (mi/ft)	Elev/Diff (ft)	Site	DB
<a href="#">206</a>	1 of 1	ESE	0.00 / 0.00	28.93 / 18	AXIS BRANDON APARTMENTS 2398 SOUTH FAULKENBURG ROAD TAMPA FL 33619	FINDS/FRS

**Registry ID:** 110062642378  
**FIPS Code:** FL057  
**HUC Code:** 03100206  
**Site Type Name:** STATIONARY  
**Location Description:**  
**Supplemental Location:**  
**Create Date:** 07-NOV-14  
**Update Date:** 07-OCT-16  
**Interest Types:** ICIS-NPDES NON-MAJOR, STORM WATER CONSTRUCTION  
**SIC Codes:**  
**SIC Code Descriptions:**  
**NAICS Codes:**  
**NAICS Code Descriptions:**  
**Conveyor:** FRS-GEOCODE  
**Federal Facility Code:**  
**Federal Agency Name:**  
**Tribal Land Code:**  
**Tribal Land Name:**  
**Congressional Dist No:** 12  
**Census Block Code:** 120570122111010  
**EPA Region Code:** 04  
**County Name:** HILLSBOROUGH  
**US/Mexico Border Ind:**  
**Latitude:** 27.96469  
**Longitude:** -82.335231  
**Reference Point:** ENTRANCE POINT OF A FACILITY OR STATION  
**Coord Collection Method:** ADDRESS MATCHING-HOUSE NUMBER  
**Accuracy Value:** 50  
**Datum:** NAD83  
**Source:**  
**Facility Detail Rprt URL:** [https://ofmpub.epa.gov/frs\\_public2/fii\\_query\\_detail.disp\\_program\\_facility?p\\_registry\\_id=110062642378](https://ofmpub.epa.gov/frs_public2/fii_query_detail.disp_program_facility?p_registry_id=110062642378)  
**Program Acronyms:**  
 NPDES:FLR100M73

<a href="#">207</a>	1 of 1	WNW	0.00 / 0.00	18.02 / 7	22nd Street at 2nd Avenue TAMPA FL	SPILLS
<b>Incident No:</b>	12065	<b>Incident Date:</b>	04/16/2001			
<b>Incident Type:</b>	Inland	<b>County:</b>	Hillsborough			

**Spill Details**

**Incident Status:**  
**Incident Party Type:**  
**Criminal Indicator:**  
**Hurricane Indicator:**

Map Key	Number of Records	Direction	Distance (mi/ft)	Elev/Diff (ft)	Site	DB
---------	-------------------	-----------	------------------	----------------	------	----

<b>Incident Party Name:</b>				<b>Description:</b>		Spill
<b>Pollutant Name:</b>	Diesel fuel			<b>On Scene Response:</b>		
<b>Pollutant Category:</b>						
<b>Pollutant Actual Volume:</b>	20					
<b>Pollutant Unit Measure:</b>	gallon					

<a href="#">208</a>	1 of 2	WNW	0.00 / 0.00	8.18 / -3	AMERICAN FRAME & AXLE INC 1011 N 21ST ST TAMPA FL 33605-6067	RCRA NON GEN
---------------------	--------	-----	-------------	-----------	--	-----------------

**EPA Handler ID:** FLD044171015  
**Gen Status Universe:** No Report  
**Contact Name:** MICHAEL D SMITH  
**Contact Address:** 1011 , N 21ST ST , , TAMPA , FL, 33605 , US  
**Contact Phone No and Ext:** 813-247-5781  
**Contact Email:**  
**Contact Country:** US  
**County Name:** HILLSBOROUGH  
**EPA Region:** 04  
**Land Type:** Private  
**Receive Date:** 20110728  
**Location Latitude:** 27.954719  
**Location Longitude:** -82.435071

**Violation/Evaluation Summary**

**Note:** NO RECORDS: As of Sep 2022, there are no Compliance Monitoring and Enforcement (violation) records associated with this facility (EPA ID).

**Handler Summary**

**Importer Activity:** No  
**Mixed Waste Generator:** No  
**Transporter Activity:** No  
**Transfer Facility:** No  
**Onsite Burner Exemption:** No  
**Furnace Exemption:** No  
**Underground Injection Activity:** No  
**Commercial TSD:** No  
**Used Oil Transporter:** No  
**Used Oil Transfer Facility:** No  
**Used Oil Processor:** No  
**Used Oil Refiner:** No  
**Used Oil Burner:** No  
**Used Oil Market Burner:** No  
**Used Oil Spec Marketer:** No

**Hazardous Waste Handler Details**

**Sequence No:** 198807

**Receive Date:** 19880708  
**Handler Name:** AMERICAN FRAME & AXLE INC  
**Source Type:** Notification  
**Federal Waste Generator Code:** 2  
**Generator Code Description:** Small Quantity Generator

**Hazardous Waste Handler Details**

**Sequence No:** 201107  
**Receive Date:** 20110728  
**Handler Name:** AMERICAN FRAME & AXLE INC  
**Source Type:** Implementer  
**Federal Waste Generator Code:** N  
**Generator Code Description:** Not a Generator, Verified

**Owner/Operator Details**

<b>Owner/Operator Ind:</b> Current Owner	<b>Street No:</b>
<b>Type:</b> Private	<b>Street 1:</b> 1011 NO 21ST
<b>Name:</b> MICHAEL SMITH	<b>Street 2:</b>
<b>Date Became Current:</b> 19961018	<b>City:</b> TAMPA
<b>Date Ended Current:</b> 19961019	<b>State:</b> FL
<b>Phone:</b>	<b>Country:</b> US
<b>Source Type:</b> Implementer	<b>Zip Code:</b> 33605

<b>Owner/Operator Ind:</b> Current Owner	<b>Street No:</b>
<b>Type:</b> Private	<b>Street 1:</b> 1011 NO 21ST STREET
<b>Name:</b> MICHAEL SMITH	<b>Street 2:</b>
<b>Date Became Current:</b> 19961018	<b>City:</b> TAMPA
<b>Date Ended Current:</b>	<b>State:</b> FL
<b>Phone:</b>	<b>Country:</b> US
<b>Source Type:</b> Implementer	<b>Zip Code:</b> 33605

<b>Owner/Operator Ind:</b> Current Owner	<b>Street No:</b>
<b>Type:</b> Private	<b>Street 1:</b> 1011 NO 21ST STREET
<b>Name:</b> SMITH MICHAEL	<b>Street 2:</b>
<b>Date Became Current:</b> 19961018	<b>City:</b> TAMPA
<b>Date Ended Current:</b>	<b>State:</b> FL
<b>Phone:</b>	<b>Country:</b> US
<b>Source Type:</b> Notification	<b>Zip Code:</b> 33605

<b>Owner/Operator Ind:</b> Current Owner	<b>Street No:</b>
<b>Type:</b> Private	<b>Street 1:</b> 1011 NO 21ST STREET
<b>Name:</b> MICHAEL SMITH	<b>Street 2:</b>
<b>Date Became Current:</b> 19961018	<b>City:</b> TAMPA
<b>Date Ended Current:</b>	<b>State:</b> FL
<b>Phone:</b>	<b>Country:</b> US
<b>Source Type:</b> Notification	<b>Zip Code:</b> 33605

<b>Owner/Operator Ind:</b> Current Owner	<b>Street No:</b>
--	-------------------



Map Key	Number of Records	Direction	Distance (mi/ft)	Elev/Diff (ft)	Site	DB
---------	-------------------	-----------	------------------	----------------	------	----

Type:	Private				Street 1:	1011 NO 21ST
Name:	MICHAEL SMITH				Street 2:	
Date Became Current:	19961018				City:	TAMPA
Date Ended Current:	19961019				State:	FL
Phone:					Country:	US
Source Type:	Notification				Zip Code:	33605

Owner/Operator Ind:	Current Operator				Street No:	
Type:	Private				Street 1:	1011 NO 21ST ST
Name:	AMERICAN FRAME & AXLE INC				Street 2:	
Date Became Current:	19861015				City:	TAMPA
Date Ended Current:					State:	FL
Phone:					Country:	US
Source Type:	Notification				Zip Code:	33605

Owner/Operator Ind:	Current Operator				Street No:	
Type:	Private				Street 1:	1011 NO 21ST ST
Name:	AMERICAN FRAME & AXLE INC				Street 2:	
Date Became Current:	19861015				City:	TAMPA
Date Ended Current:					State:	FL
Phone:					Country:	US
Source Type:	Implementer				Zip Code:	33605

**Historical Handler Details**

Receive Dt:	19880708
Generator Code Description:	Small Quantity Generator
Handler Name:	AMERICAN FRAME & AXLE INC

<a href="#">208</a>	2 of 2	WNW	0.00 / 0.00	8.18 / -3	AMERICAN FRAME & AXLE INC 1011 N 21ST ST TAMPA FL 33605	FINDS/FRS
---------------------	--------	-----	-------------	-----------	---	-----------

Registry ID:	110002530903
FIPS Code:	12057
HUC Code:	03100206
Site Type Name:	STATIONARY
Location Description:	
Supplemental Location:	
Create Date:	01-MAR-00
Update Date:	28-MAR-14
Interest Types:	STATE MASTER, UNSPECIFIED UNIVERSE
SIC Codes:	
SIC Code Descriptions:	
NAICS Codes:	
NAICS Code Descriptions:	
Conveyor:	RCRAINFO
Federal Facility Code:	
Federal Agency Name:	
Tribal Land Code:	
Tribal Land Name:	

Map Key	Number of Records	Direction	Distance (mi/ft)	Elev/Diff (ft)	Site	DB
<b>Congressional Dist No:</b>		11				
<b>Census Block Code:</b>		120570053021001				
<b>EPA Region Code:</b>		04				
<b>County Name:</b>		HILLS				
<b>US/Mexico Border Ind:</b>						
<b>Latitude:</b>		27.955023				
<b>Longitude:</b>		-82.434938				
<b>Reference Point:</b>		CENTER OF A FACILITY OR STATION				
<b>Coord Collection Method:</b>		INTERPOLATION-PHOTO				
<b>Accuracy Value:</b>		4				
<b>Datum:</b>		NAD83				
<b>Source:</b>						
<b>Facility Detail Rprt URL:</b>		https://ofmpub.epa.gov/frs_public2/fii_query_detail.disp_program_facility?p_registry_id=110002530903				
<b>Program Acronyms:</b>		FDM:57444, RCRAINFO:FLD044171015				

<a href="#">209</a>	1 of 1	ESE	0.00 / 0.00	27.70 / 17	AXIX BRANDON PHASE II 2430 S FALKENBURG RD TAMPA FL 33619	FINDS/FRS
---------------------	--------	-----	-------------	------------	---	-----------

<b>Registry ID:</b>	110067192040
<b>FIPS Code:</b>	12057
<b>HUC Code:</b>	03100206
<b>Site Type Name:</b>	STATIONARY
<b>Location Description:</b>	
<b>Supplemental Location:</b>	
<b>Create Date:</b>	12-JAN-16
<b>Update Date:</b>	07-OCT-16
<b>Interest Types:</b>	ICIS-NPDES NON-MAJOR, STORM WATER CONSTRUCTION
<b>SIC Codes:</b>	
<b>SIC Code Descriptions:</b>	
<b>NAICS Codes:</b>	
<b>NAICS Code Descriptions:</b>	
<b>Conveyor:</b>	FRS-GEOCODE
<b>Federal Facility Code:</b>	
<b>Federal Agency Name:</b>	
<b>Tribal Land Code:</b>	
<b>Tribal Land Name:</b>	
<b>Congressional Dist No:</b>	12
<b>Census Block Code:</b>	120570122111010
<b>EPA Region Code:</b>	04
<b>County Name:</b>	HILLSBOROUGH COUNTY
<b>US/Mexico Border Ind:</b>	
<b>Latitude:</b>	27.96484
<b>Longitude:</b>	-82.335231
<b>Reference Point:</b>	ENTRANCE POINT OF A FACILITY OR STATION
<b>Coord Collection Method:</b>	ADDRESS MATCHING-HOUSE NUMBER
<b>Accuracy Value:</b>	50
<b>Datum:</b>	NAD83
<b>Source:</b>	

Map Key	Number of Records	Direction	Distance (mi/ft)	Elev/Diff (ft)	Site	DB
---------	-------------------	-----------	------------------	----------------	------	----

**Facility Detail Rprt URL:** [https://ofmpub.epa.gov/frs\\_public2/fii\\_query\\_detail.disp\\_program\\_facility?p\\_registry\\_id=110067192040](https://ofmpub.epa.gov/frs_public2/fii_query_detail.disp_program_facility?p_registry_id=110067192040)  
**Program Acronyms:**  
 NPDES:FLR10PT52

<a href="#">210</a>	1 of 4	WNW	0.00 / 0.00	11.52 / 0	AMERICAN FRAME AND AXLE-FDOT 22ND AVE/20TH ST PROJECT 1101 NORTH 21ST STREET TAMPA FL	DEL CONTAM SITE
---------------------	--------	-----	-------------	-----------	---	--------------------

<b>Prgm Site ID:</b>	177913	<b>Record Date:</b>	
<b>Remedi Status:</b>	INACTIVE	<b>County:</b>	Hillsborough
<b>Priority Score:</b>	32	<b>Method:</b>	UNVR
<b>Program Area:</b>	Responsible Party	<b>Datum:</b>	83
<b>Program Eligible:</b>		<b>Lat DD:</b>	27
<b>Ineligible:</b>		<b>Lat MM:</b>	57
<b>Offsite Contam:</b>	Y	<b>Lat SS:</b>	17.7327
<b>Dt Known Offsite:</b>		<b>Long DD:</b>	82
<b>Proj Manager:</b>	BARRON_A	<b>Long MM:</b>	26
<b>Office District:</b>	SWD	<b>Long SS:</b>	6.0199
<b>Original Source:</b>	CS		
<b>Record Date:</b>	31-MAR-2015		

<a href="#">210</a>	2 of 4	WNW	0.00 / 0.00	11.52 / 0	AMERICAN FRAME AND AXLE-FDOT 22ND AVE/20TH ST PROJECT 1101 NORTH 21ST STREET TAMPA FL	WCRPS
---------------------	--------	-----	-------------	-----------	---	-------

<b>Site ID:</b>	177913	<b>Coord Accuracy ID:</b>	3
<b>Datum ID:</b>	WGS84	<b>Zip5:</b>	
<b>Method ID:</b>	DPHO	<b>Zip4:</b>	
<b>Feature:</b>		<b>County ID:</b>	29
<b>Object of Interest:</b>	CAP_RAP SITE	<b>County:</b>	HILLSBOROUGH
<b>Proximity to Object:</b>	CENTR	<b>Lat DD:</b>	27
<b>Interpolation Scale:</b>	5000	<b>Lat MM:</b>	57
<b>Map Source:</b>	2004_DOQQ	<b>Long DD:</b>	82
<b>Map Source Scale:</b>	5000	<b>Long MM:</b>	26
<b>Collect Program ID:</b>	CL		
<b>Collect Username:</b>	BARRON_A		
<b>Collect Affiliation:</b>	Florida Department of Environmental Protection		
<b>Verifying Program ID:</b>	CL		
<b>Verify Method ID:</b>	DPHO		
<b>Verifier Username:</b>	BARRON_A		
<b>Verifier Affiliation:</b>	Florida Department of Environmental Protection		
<b>Project Name:</b>	AMERICAN FRAME AND AXLE-FDOT 22ND AVE/20TH ST PROJECT		
<b>Documents:</b>	<a href="https://prodenv.dep.state.fl.us/DepNexus/public/electronic-documents/COM_177913/gis-facility!search">https://prodenv.dep.state.fl.us/DepNexus/public/electronic-documents/COM_177913/gis-facility!search</a>		

**Project Details**

Map Key	Number of Records	Direction	Distance (mi/ft)	Elev/Diff (ft)	Site	DB
<b>Project ID:</b>	244015				<b>District:</b> SWD	
<b>OGC No:</b>					<b>GIS ALBX:</b> 553668.12	
<b>Status:</b>	CLOSED				<b>GIS ALBY:</b> 439765.06	
<b>Priority Score:</b>					<b>Source:</b> Closed Responsible Party Sites	
<b>Offsite COC:</b>	Y					
<b>Contaminants:</b>		by WCU. TRPHs & PAHs				

[210](#)    3 of 4    **WNW**    0.00 / 0.00    11.52 / 0    **AMERICAN FRAME AND AXLE-FDOT 22ND AVE/20TH ST PROJECT 1101 NORTH 21ST STREET TAMPA FL**    **DWM CONTAM**

<b>Program Area:</b>		<b>Method:</b>	
<b>Site ID:</b>	ERIC_13775	<b>Datum:</b>	
<b>District:</b>	SWD	<b>Related Party ID:</b>	
<b>Site Status:</b>		<b>Primary RP Role:</b>	
<b>Facility ID:</b>		<b>RP Begin Date:</b>	
<b>Section:</b>		<b>RP Address1:</b>	
<b>Township:</b>		<b>RP Address2:</b>	
<b>County:</b>	Hillsborough	<b>RP City:</b>	
<b>Range:</b>		<b>RP State:</b>	
<b>Facility Type:</b>		<b>RP Zip5:</b>	
<b>Rank:</b>		<b>RP Zip4:</b>	
<b>Operator:</b>		<b>RP Phone:</b>	
<b>Phone:</b>		<b>RP Extension:</b>	
<b>Name Changed:</b>		<b>Rp Bad Addr Ind:</b>	
<b>Addr Changed:</b>		<b>RP Name:</b>	
<b>Contact:</b>			
<b>Facility Type:</b>	-		

**Program Details**

<b>Facility Status:</b>		<b>Staff Assigned:</b>	
<b>Offsite Contam:</b>		<b>Priority:</b>	
<b>Priority Score:</b>		<b>Score Effective Dt:</b>	
<b>Project Coordinato:</b>		<b>Score When Ranked:</b>	
<b>Program Eligible:</b>		<b>District:</b>	
<b>Ineligible:</b>		<b>Datum:</b>	WGS84
<b>Program Area:</b>	RESPONSPARTY	<b>Method:</b>	DPHO
<b>Site Manager:</b>	A Barron	<b>Lat DD:</b>	27
<b>Discharge Date:</b>	-	<b>Lat MM:</b>	57
<b>Discharge Eligibil:</b>	-	<b>Lat SS:</b>	
<b>Eligibility Progm:</b>	-	<b>Long DD:</b>	82
<b>Cleanup Status:</b>	Closed-ERIC	<b>Long MM:</b>	26
<b>Closure Type:</b>	-	<b>Long SS:</b>	6.0199
<b>Closure Date:</b>	-		

[210](#)    4 of 4    **WNW**    0.00 / 0.00    11.52 / 0    **American Frame & Axle Inc 1101 NORTH 21ST STREET TAMPA FL**    **ERIC**

Map Key	Number of Records	Direction	Distance (mi/ft)	Elev/Diff (ft)	Site	DB
<b>Eric ID:</b>	ERIC_13775				<b>Offste Contami Key:</b> CONTAMNOSCHOOL	
<b>Site Status:</b>	CLOSED				<b>Se Anno Cad Data:</b>	
<b>Source Facility ID:</b>	57444				<b>State:</b> FL	
<b>District:</b>	SWD				<b>County Name:</b> Hillsborough	
<b>WMD:</b>	SWFWMD				<b>County ID:</b> 29	
<b>ICR Indicator:</b>	NO				<b>X:</b> -82.4350089089539	
<b>Discharge Date:</b>					<b>Y:</b> 27.9549308943943	
<b>Method ID:</b>	DPHO				<b>Lat DD:</b> 27	
<b>Object of Interest:</b>	CAP_R				<b>Lat MM:</b> 57	
<b>Proximit to Object:</b>	CENTR				<b>Lat SS:</b>	
<b>Collector Username:</b>	BARRON_A				<b>Long DD:</b> 82	
<b>Collect Date:</b>					<b>Long MM:</b> 26	
<b>Map Source:</b>	2004_DOQQ				<b>Long SS:</b>	
<b>Map Source Scale:</b>	5000				<b>Gis Albx:</b> 553668.12	
<b>Intrpolation Scale:</b>	5000				<b>Gis Alby:</b> 439765.06	
<b>Coord Accuracy ID:</b>	3				<b>Datum ID:</b> WGS84	
<b>Site Phase Dsc:</b>	Phase 1 - Initial Assessment				<b>Geometry:</b>	
<b>Site Name:</b>	AMERICAN FRAME AND AXLE-FDOT 22ND AVE/20TH ST PROJECT					
<b>Documents:</b>	<a href="https://prodenv.dep.state.fl.us/DepNexus/public/electronic-documents/ERIC_13775/gis-facility!search">https://prodenv.dep.state.fl.us/DepNexus/public/electronic-documents/ERIC_13775/gis-facility!search</a>					

**Program Details**

<b>Program:</b>	Responsible Party Cleanup
<b>Program Type:</b>	RESPONSPARTY
<b>Program Status:</b>	COMPLETE
<b>Site Manager:</b>	A Barron

<a href="#">211</a>	1 of 5	<b>WNW</b>	<b>0.00 / 0.00</b>	<b>15.17 / 4</b>	<b>EXXON #4-9121 2105 ADAMO DR TAMPA FL 33605-5302</b>	<b>RCRA NON GEN</b>
---------------------	--------	------------	--------------------	------------------	--	-------------------------

<b>EPA Handler ID:</b>	FLD053996294
<b>Gen Status Universe:</b>	No Report
<b>Contact Name:</b>	JOHN BERNARDI
<b>Contact Address:</b>	PO BOX 5238 , , TAMPA , FL, 33675-5238 , US
<b>Contact Phone No and Ext:</b>	813-247-4731
<b>Contact Email:</b>	
<b>Contact Country:</b>	US
<b>County Name:</b>	HILLSBOROUGH
<b>EPA Region:</b>	04
<b>Land Type:</b>	Private
<b>Receive Date:</b>	20111012
<b>Location Latitude:</b>	27.955499
<b>Location Longitude:</b>	-82.435052

**Violation/Evaluation Summary**

**Note:** NO RECORDS: As of Sep 2022, there are no Compliance Monitoring and Enforcement (violation) records associated with this facility (EPA ID).

Map Key	Number of Records	Direction	Distance (mi/ft)	Elev/Diff (ft)	Site	DB
---------	-------------------	-----------	------------------	----------------	------	----

**Handler Summary**

**Importer Activity:** No  
**Mixed Waste Generator:** No  
**Transporter Activity:** No  
**Transfer Facility:** No  
**Onsite Burner Exemption:** No  
**Furnace Exemption:** No  
**Underground Injection Activity:** No  
**Commercial TSD:** No  
**Used Oil Transporter:** No  
**Used Oil Transfer Facility:** No  
**Used Oil Processor:** No  
**Used Oil Refiner:** No  
**Used Oil Burner:** No  
**Used Oil Market Burner:** No  
**Used Oil Spec Marketer:** No

**Hazardous Waste Handler Details**

**Sequence No:** 201110  
**Receive Date:** 20111012  
**Handler Name:** EXXON #4-9121  
**Source Type:** Notification  
**Federal Waste Generator Code:** N  
**Generator Code Description:** Not a Generator, Verified

**Hazardous Waste Handler Details**

**Sequence No:** 201011  
**Receive Date:** 20101130  
**Handler Name:** EXXON #4-9121  
**Source Type:** Implementer  
**Federal Waste Generator Code:** N  
**Generator Code Description:** Not a Generator, Verified

**Hazardous Waste Handler Details**

**Sequence No:** 198610  
**Receive Date:** 19861009  
**Handler Name:** EXXON #4-9121  
**Source Type:** Notification  
**Federal Waste Generator Code:** 2  
**Generator Code Description:** Small Quantity Generator

**Owner/Operator Details**

**Owner/Operator Ind:** Current Operator  
**Type:** Private  
**Street No:**  
**Street 1:** PO BOX 5238

<i>Map Key</i>	<i>Number of Records</i>	<i>Direction</i>	<i>Distance (mi/ft)</i>	<i>Elev/Diff (ft)</i>	<i>Site</i>	<i>DB</i>
<b>Name:</b>	DONNA HYMES				<b>Street 2:</b>	
<b>Date Became Current:</b>	19860815				<b>City:</b>	TAMPA
<b>Date Ended Current:</b>					<b>State:</b>	FL
<b>Phone:</b>					<b>Country:</b>	US
<b>Source Type:</b>	Implementer				<b>Zip Code:</b>	33675-5238
<b>Owner/Operator Ind:</b>	Current Owner				<b>Street No:</b>	
<b>Type:</b>	Private				<b>Street 1:</b>	PO BOX 5238
<b>Name:</b>	BERNARDI JOHN				<b>Street 2:</b>	
<b>Date Became Current:</b>	19970109				<b>City:</b>	TAMPA
<b>Date Ended Current:</b>					<b>State:</b>	FL
<b>Phone:</b>					<b>Country:</b>	US
<b>Source Type:</b>	Implementer				<b>Zip Code:</b>	33675-5238
<b>Owner/Operator Ind:</b>	Current Operator				<b>Street No:</b>	
<b>Type:</b>	Private				<b>Street 1:</b>	PO BOX 5238
<b>Name:</b>	DONNA HYMES				<b>Street 2:</b>	
<b>Date Became Current:</b>	19860815				<b>City:</b>	TAMPA
<b>Date Ended Current:</b>					<b>State:</b>	FL
<b>Phone:</b>					<b>Country:</b>	US
<b>Source Type:</b>	Notification				<b>Zip Code:</b>	33675-5238
<b>Owner/Operator Ind:</b>	Current Operator				<b>Street No:</b>	
<b>Type:</b>	Private				<b>Street 1:</b>	PO BOX 5238
<b>Name:</b>	RADIANT DISCOUNT TIRES				<b>Street 2:</b>	
<b>Date Became Current:</b>	19860815				<b>City:</b>	TAMPA
<b>Date Ended Current:</b>					<b>State:</b>	FL
<b>Phone:</b>					<b>Country:</b>	US
<b>Source Type:</b>	Implementer				<b>Zip Code:</b>	33675-5238
<b>Owner/Operator Ind:</b>	Current Owner				<b>Street No:</b>	
<b>Type:</b>	Private				<b>Street 1:</b>	PO BOX 5238
<b>Name:</b>	JOHN BERNARDI				<b>Street 2:</b>	
<b>Date Became Current:</b>	19970109				<b>City:</b>	TAMPA
<b>Date Ended Current:</b>					<b>State:</b>	FL
<b>Phone:</b>					<b>Country:</b>	US
<b>Source Type:</b>	Implementer				<b>Zip Code:</b>	33675-5238
<b>Owner/Operator Ind:</b>	Current Owner				<b>Street No:</b>	
<b>Type:</b>	Private				<b>Street 1:</b>	PO BOX 5238
<b>Name:</b>	BERNARDI JOHN				<b>Street 2:</b>	
<b>Date Became Current:</b>	19970109				<b>City:</b>	TAMPA
<b>Date Ended Current:</b>					<b>State:</b>	FL
<b>Phone:</b>					<b>Country:</b>	US
<b>Source Type:</b>	Notification				<b>Zip Code:</b>	33675-5238
<b>Owner/Operator Ind:</b>	Current Owner				<b>Street No:</b>	
<b>Type:</b>	Private				<b>Street 1:</b>	PO BOX 5238
<b>Name:</b>	JOHN BERNARDI				<b>Street 2:</b>	
<b>Date Became Current:</b>	19970109				<b>City:</b>	TAMPA
<b>Date Ended Current:</b>					<b>State:</b>	FL
<b>Phone:</b>					<b>Country:</b>	US

Map Key	Number of Records	Direction	Distance (mi/ft)	Elev/Diff (ft)	Site	DB
Source Type:	Notification				Zip Code: 33675-5238	
Owner/Operator Ind:	Current Operator				Street No:	
Type:	Private				Street 1:	PO BOX 5238
Name:	RADIANT DISCOUNT TIRES				Street 2:	
Date Became Current:	19860815				City:	TAMPA
Date Ended Current:					State:	FL
Phone:					Country:	US
Source Type:	Notification				Zip Code:	33675-5238

**Historical Handler Details**

Receive Dt: 20101130  
 Generator Code Description: Not a Generator, Verified  
 Handler Name: EXXON #4-9121

Receive Dt: 19861009  
 Generator Code Description: Small Quantity Generator  
 Handler Name: EXXON #4-9121

[211](#)    2 of 5    **WNW**    0.00 / 0.00    15.17 / 4    **E**    2105 ADAMO DR    **RCRA VSQG**  
 TAMPA FL 33605-5302

EPA Handler ID: FLTMP9002552  
 Gen Status Universe: VSG  
 Contact Name:  
 Contact Address: US  
 Contact Phone No and Ext:  
 Contact Email:  
 Contact Country: US  
 County Name: HILLSBOROUGH  
 EPA Region: 04  
 Land Type: Other  
 Receive Date: 19901207  
 Location Latitude: 27.955608  
 Location Longitude: -82.427769

**Violation/Evaluation Summary**

**Note:** NO RECORDS: As of Sep 2022, there are no Compliance Monitoring and Enforcement (violation) records associated with this facility (EPA ID).

**Handler Summary**

Importer Activity: No  
 Mixed Waste Generator: No  
 Transporter Activity: No  
 Transfer Facility: No  
 Onsite Burner Exemption: No



Map Key	Number of Records	Direction	Distance (mi/ft)	Elev/Diff (ft)	Site	DB
<i>Furnace Exemption:</i>		No				
<i>Underground Injection Activity:</i>		No				
<i>Commercial TSD:</i>		No				
<i>Used Oil Transporter:</i>		No				
<i>Used Oil Transfer Facility:</i>		No				
<i>Used Oil Processor:</i>		No				
<i>Used Oil Refiner:</i>		No				
<i>Used Oil Burner:</i>		No				
<i>Used Oil Market Burner:</i>		No				
<i>Used Oil Spec Marketer:</i>		No				

**Hazardous Waste Handler Details**

<b>Sequence No:</b>	199012
<b>Receive Date:</b>	19901207
<b>Handler Name:</b>	E
<b>Federal Waste Generator Code:</b>	3
<b>Generator Code Description:</b>	Very Small Quantity Generator
<b>Source Type:</b>	Emergency

<a href="#">211</a>	3 of 5	<b>WNW</b>	<b>0.00 / 0.00</b>	<b>15.17 / 4</b>	<b>EXXON #4-9121 2105 ADAMO DR TAMPA FL 33605</b>	<b>FINDS/FRS</b>
---------------------	--------	------------	--------------------	------------------	---	------------------

<b>Registry ID:</b>	110002532714
<b>FIPS Code:</b>	12057
<b>HUC Code:</b>	03100206
<b>Site Type Name:</b>	STATIONARY
<b>Location Description:</b>	
<b>Supplemental Location:</b>	
<b>Create Date:</b>	01-MAR-00
<b>Update Date:</b>	28-MAR-14
<b>Interest Types:</b>	CESQG, STATE MASTER, UNSPECIFIED UNIVERSE
<b>SIC Codes:</b>	
<b>SIC Code Descriptions:</b>	
<b>NAICS Codes:</b>	562998
<b>NAICS Code Descriptions:</b>	ALL OTHER MISCELLANEOUS WASTE MANAGEMENT SERVICES.
<b>Conveyor:</b>	RCRAINFO
<b>Federal Facility Code:</b>	
<b>Federal Agency Name:</b>	
<b>Tribal Land Code:</b>	
<b>Tribal Land Name:</b>	
<b>Congressional Dist No:</b>	11
<b>Census Block Code:</b>	120570039001107
<b>EPA Region Code:</b>	04
<b>County Name:</b>	HILLS
<b>US/Mexico Border Ind:</b>	
<b>Latitude:</b>	27.955803
<b>Longitude:</b>	-82.434919
<b>Reference Point:</b>	CENTER OF A FACILITY OR STATION
<b>Coord Collection Method:</b>	INTERPOLATION-PHOTO

Map Key	Number of Records	Direction	Distance (mi/ft)	Elev/Diff (ft)	Site	DB
---------	-------------------	-----------	------------------	----------------	------	----

**Accuracy Value:** 4  
**Datum:** NAD83  
**Source:**  
**Facility Detail Rprt URL:** [https://ofmpub.epa.gov/frs\\_public2/fii\\_query\\_detail.disp\\_program\\_facility?p\\_registry\\_id=110002532714](https://ofmpub.epa.gov/frs_public2/fii_query_detail.disp_program_facility?p_registry_id=110002532714)  
**Program Acronyms:**  
 FDM:24910, FDM:67579, RCRAINFO:FLD053996294, RCRAINFO:FLTMP9002552

<a href="#">211</a>	4 of 5	WNW	0.00 / 0.00	15.17 / 4	FL DEPT OF TRANSPORTATION ROW SITE 2105 E ADAMO DR TAMPA FL 33605	WELL SURVEILLANC
---------------------	--------	-----	-------------	-----------	--	------------------

<b>Facility ID:</b>	8624826	<b>County:</b>	HILLSBOROUGH
<b>Project ID:</b>	SUPER	<b>Longitude:</b>	-82.434864
<b>Req No:</b>	RE44462	<b>Latitude:</b>	27.955402
<b>Loc ID:</b>	223955	<b>GPS Date:</b>	3/14/2008 0:00:00
<b>GPS ID:</b>	223955	<b>Datum:</b>	
<b>Type:</b>	PETROLEUM	<b>Software:</b>	
<b>Insp CHD:</b>	DCEH	<b>Streetside:</b>	
<b>HAE:</b>		<b>Agency:</b>	DOH
<b>Loc Method:</b>	DPHO - Georeferenced Aerial Photograph		
<b>Insp F Name:</b>	MICHAEL		
<b>Insp L Name:</b>	BERRY		
<b>Comment:</b>			

<a href="#">211</a>	5 of 5	WNW	0.00 / 0.00	15.17 / 4	FL DEPT OF TRANSPORTATION ROW SITE 2105 E ADAMO DR & 21ST ST TAMPA FL 33605	DWM CONTAM
---------------------	--------	-----	-------------	-----------	--	------------

<b>Program Area:</b>	Petroleum	<b>Method:</b>	
<b>Site ID:</b>		<b>Datum:</b>	
<b>District:</b>		<b>Related Party ID:</b>	
<b>Site Status:</b>		<b>Primary RP Role:</b>	
<b>Facility ID:</b>	8624826	<b>RP Begin Date:</b>	
<b>Section:</b>		<b>RP Address1:</b>	
<b>Township:</b>		<b>RP Address2:</b>	
<b>County:</b>	HILLSBOROUGH	<b>RP City:</b>	
<b>Range:</b>		<b>RP State:</b>	
<b>Facility Type:</b>		<b>RP Zip5:</b>	
<b>Rank:</b>		<b>RP Zip4:</b>	
<b>Operator:</b>		<b>RP Phone:</b>	
<b>Phone:</b>		<b>RP Extension:</b>	
<b>Name Changed:</b>		<b>Rp Bad Addr Ind:</b>	
<b>Addr Changed:</b>		<b>RP Name:</b>	
<b>Contact:</b>			
<b>Facility Type:</b>			

**Program Details**

Map Key	Number of Records	Direction	Distance (mi/ft)	Elev/Diff (ft)	Site	DB
<b>Facility Status:</b>	WAITING				<b>Staff Assigned:</b>	
<b>Offsite Contam:</b>	N				<b>Priority:</b>	
<b>Priority Score:</b>	31				<b>Score Effective Dt:</b>	
<b>Project Coordinato:</b>					<b>Score When Ranked:</b>	
<b>Program Eligible:</b>	Y				<b>District:</b>	PCLP29
<b>Ineligible:</b>	Y				<b>Datum:</b>	
<b>Program Area:</b>					<b>Method:</b>	AGPS
<b>Site Manager:</b>					<b>Lat DD:</b>	27
<b>Discharge Date:</b>					<b>Lat MM:</b>	57
<b>Discharge Eligibil:</b>					<b>Lat SS:</b>	19.0059
<b>Eligibility Progm:</b>					<b>Long DD:</b>	82
<b>Cleanup Status:</b>					<b>Long MM:</b>	26
<b>Closure Type:</b>					<b>Long SS:</b>	6.9959
<b>Closure Date:</b>						

[212](#)    1 of 4    **WNW**    0.00 / 0.00    17.89 / 7    **THOMPSON FABRICATED METALS INC**    **LST**  
**2103 2ND AVE**  
**TAMPA FL 33605**

<b>Facility ID:</b>	9102303	<b>Datum:</b>	0
<b>Facility Status:</b>	CLOSED	<b>Lat DD:</b>	27
<b>Facility Type:</b>	C - Fuel user/Non-retail	<b>Lat MM:</b>	57
<b>Score:</b>	56	<b>Lat SS:</b>	22.34
<b>Score Effective Date:</b>	11/04/1997	<b>Long DD:</b>	82
<b>Score when Ranked:</b>		<b>Long MM:</b>	26
<b>Rank:</b>		<b>Long SS:</b>	6.26
<b>Operator:</b>	THOMPSON FABRICATED METALS	<b>Facility T (Map):</b>	Fuel user/Non-retail
<b>Prim Related Party:</b>	21867	<b>Facility S (Map):</b>	CLOSED
<b>Primary RP Role:</b>	ACCOUNT OWNER	<b>County (Map):</b>	HILLSBOROUGH
<b>RP Begin Date:</b>	05/20/1994	<b>Collection (Map):</b>	DPHO
<b>Phone:</b>	(813)248-3456	<b>Collector (Map):</b>	ROSELLI_J
<b>Name Changed:</b>		<b>Collecti 1 (Map):</b>	7/14/2005
<b>Address Changed:</b>		<b>Datum (Map):</b>	HARN
<b>Section:</b>	18	<b>Rel Feat (Map):</b>	CENTR
<b>Township:</b>	29S	<b>Geometry (Map):</b>	
<b>Range:</b>	19E	<b>Lat DD (Map):</b>	27
<b>District:</b>	SWD	<b>Lat MM (Map):</b>	57
<b>County:</b>	HILLSBOROUGH	<b>Lat SS (Map):</b>	
<b>County No:</b>	29	<b>Long DD (Map):</b>	82
<b>Feature:</b>		<b>Long MM (Map):</b>	26
<b>Method:</b>	UNVR	<b>Long SS (Map):</b>	
<b>RP Name:</b>	THOMPSON FABRICATED METALS INC		
<b>RP Address1:</b>	2103 2ND AVE		
<b>RP Address2:</b>			
<b>RP City:</b>	TAMPA		
<b>RP State:</b>	FL		
<b>RP Zip5:</b>	33605		
<b>RP Zip4:</b>			
<b>Contact:</b>	LESLIE V THOMPSON		
<b>RP Phone:</b>	(813)248-3456		

<b>Map Key</b>	<b>Number of Records</b>	<b>Direction</b>	<b>Distance (mi/ft)</b>	<b>Elev/Diff (ft)</b>	<b>Site</b>	<b>DB</b>
----------------	--------------------------	------------------	-------------------------	-----------------------	-------------	-----------

**RP Phone Ext.:**

**RP Bad Addr Ind:**

No

**Facility Name (Map):**

THOMPSON FABRICATED METALS INC

**Address (Map):**

2103 2ND AVE

**City (Map):**

TAMPA

**Zip5 (Map):**

33605

**Document L (Map):**

<https://prodenv.dep.state.fl.us/DepNexus/public/electronic-documents/9102303/facility!search>

**Oculus Docs Inventory:**

<https://eriservice7.ecologeris.com/ErisExt/flo/ocure.ashx?ID=9102303&CAT=11>

**Information Portal Fac URL:**

<http://prodenv.dep.state.fl.us/DepNexus/public/facilitysearch?pagination=true&facility.id=9102303>

**Information Portal Doc URL:**

<http://prodenv.dep.state.fl.us/DepNexus/public/electronic-documents/9102303/facility!search>

**Source:**

DEP; Storage Tanks & Contamination Monitoring, Discharge Info.; FDEP Open Data, Petroleum Contamination Monitoring (PCTS) Discharges (Map)

**Discharge Cleanup Summary**

**Discharge Date:**

08/26/1991

**Cleanup Required:**

R - CLEANUP REQUIRED

**Discharge Cleanup Status:**

SRCR - SRCR COMPLETE

**Discharge Cleanup Stat Date:**

06/21/2001

**Eligibility Indicator:**

E - ELIGIBLE

**Site Manager:**

GARCIA\_N

**Site Manager End Date:**

06/28/2001

**Tank Office:**

PCLP29 - HILLSBOROUGH ENVIRONMENTAL PROTECTION COMMISSION

**Contaminated Media**

**Contaminated Drinking Wells:**

0

**Contaminated Mntring Wells:**

YES

**Contaminated Soil:**

NO

**Contaminated Surface Water:**

NO

**Contaminated Ground Water:**

YES

**Pollutant:**

D - Vehicular Diesel

**Other Description:**

**Gallons Discharged:**

**Contaminated Media**

**Contaminated Drinking Wells:**

0

**Contaminated Mntring Wells:**

YES

**Contaminated Soil:**

NO

**Contaminated Surface Water:**

NO

**Contaminated Ground Water:**

YES

**Pollutant:**

L - Waste Oil

**Other Description:**

**Gallons Discharged:**

**Petroleum Cleanup Program Eligibility**

**Cleanup Program:**

A - ABANDONED TANK RESTORATION PROGRAM

Map Key	Number of Records	Direction	Distance (mi/ft)	Elev/Diff (ft)	Site	DB
---------	-------------------	-----------	------------------	----------------	------	----

Eligibility Status: PARTIAL

**Task Info**

SA Task ID:	65922	SR Soil Treatment:	
SA Cleanup Resp:	-	SR Other Treatment:	
SA Actual Cost:		SR Alt Proc Rec:	
SA Complete Date:		RAP Task ID:	
SA Payment Date:		RAP Clean Resp ID:	-
SR Task ID:		RAP Actual Cost:	
SR Cleanup Resp:	-	RAP Complete Date:	
SR Actual Cost:		RAP Payment Date:	
SR Complete Date:		RAP Last Ord Appr:	
SR Payment Date:		RA Task ID:	62823
SR Oral Date:		RA Cleanup Resp:	-
SR Written Date:		RA Yrs to Complete:	0
SR Soil Removal:		RA Actual Cost:	
SR Free Prod Rmvl:		Tank Office:	PCLP29 - Hillsborough County
SR Soil Ton Remove:			
SR Fund Elig Type:	-		
SA Fund Elig Type:	-		
RAP Fund Elig Type:	-		
RA Fund Elig Type:	-		
SR Alternate Procedure Status:			
SR Alt Procedure Status Dt:			
SR Alt Procedure Comment:			
SRC Action Type:	SRCR - SITE REHABILITATION COMPLETION REPORT		
SRC Submit Date:	05-18-2001		
SRC Review Date:	05-23-2001		
SRC Complete Status:	A - APPROVED		
SRC Comp Status Dt:	06-11-2001		
SRC Issue Date:	06-21-2001		
SRC Comments:			

**Petroleum Cleanup Funding Cap Encumbrance to Date**

FCFS:	\$0.00
LPSPASM:	\$0.00
SPASM:	\$0.00
NPDES:	\$0.00
Utility 1 Time Payments:	\$0.00
All Wo Ta Co Pos Encumbered:	\$8,065.59
Wo Ta Co Pos Exclu from Cap:	\$0.00
Ttl Amnt Encumbered to Date:	\$8,065.59
Ttl Amnt Encumbered Towar:	\$8,065.59

**Petroleum Cleanup PCT Facility Score**

Related Party ID:	21867
RP Contact:	LESLIE V THOMPSON

<b>Map Key</b>	<b>Number of Records</b>	<b>Direction</b>	<b>Distance (mi/ft)</b>	<b>Elev/Diff (ft)</b>	<b>Site</b>	<b>DB</b>
----------------	--------------------------	------------------	-------------------------	-----------------------	-------------	-----------

**Facility Cleanup Status:** CMPL - COMPLETED  
**Bad Address Indicator:** N

**Discharge Info (Map)**

<b>Discharge:</b>	20143	<b>Eligibility:</b>	ELIGIBLE
<b>Discharge 1:</b>	26-Aug-1991	<b>Eligibility 1:</b>	ATRP
<b>Discharge 2:</b>	56	<b>Report Pha:</b>	COMPLETED
<b>Discharge 3:</b>	SRCR	<b>Report Sub:</b>	COMPLETED
<b>General Cl:</b>	CLOSURE	<b>Report S 1:</b>	21-Jun-2001
<b>Disch Clea:</b>	21-Jun-2001	<b>Staff Assi:</b>	
<b>Tank Offic:</b>	HILLSBOROUGH ENVIRONMENTAL PROTECTION COMMISSION		

**AST UST Discharges**

<b>Dep Co:</b>	P	<b>Long SS:</b>	12
<b>CU Req:</b>	R	<b>CU Stat:</b>	
<b>Score:</b>	00056	<b>Stat Desc:</b>	SRCR COMPLETE
<b>Descrip:</b>	CLEANUP REQUIRED	<b>Fac Name:</b>	THOMPSON FABRICATED METALS INC
<b>Discharge Date:</b>	26-AUG-91	<b>Fac Type:</b>	C
<b>Score Date:</b>	06-JAN-1998	<b>Type Desc:</b>	Fuel user/Non-retail
<b>Stat Date:</b>	21-JUN-2001	<b>Fac Addr:</b>	2103 2ND AVE
<b>LL Meth:</b>	UNVR	<b>Fac City:</b>	TAMPA
<b>Lat DD:</b>	27	<b>Fac Zip:</b>	33605
<b>Lat MM:</b>	57	<b>County:</b>	29
<b>Lat SS:</b>	22	<b>Fac State:</b>	CLOSED
<b>Long DD:</b>	82	<b>Fac Phone:</b>	8132483456
<b>Long MM:</b>	26		
<b>Prg Dsec:</b>	ABANDONED TANK RESTORATION PROGRAM		

**Eligible Discharges**

<b>Program:</b>	ATRP
<b>Current Status:</b>	CLOSED
<b>Discharge Date:</b>	08/26/1991
<b>Score:</b>	56
<b>Facility:</b>	THOMPSON FABRICATED METALS INC
<b>Address:</b>	2103 2ND AVE
<b>City:</b>	TAMPA
<b>Zip:</b>	33605
<b>County:</b>	HILLSBOROUGH
<b>Owner:</b>	THOMPSON FABRICATED METALS INC
<b>Owner Address:</b>	2103 2ND AVE
<b>Owner City:</b>	TAMPA
<b>Owner State:</b>	FL
<b>Owner Zip:</b>	33605
<b>Owner Phone:</b>	(813)248-3456
<b>Owner Email:</b>	

Map Key	Number of Records	Direction	Distance (mi/ft)	Elev/Diff (ft)	Site	DB
<a href="#">212</a>	2 of 4	WNW	0.00 / 0.00	17.89 / 7	THOMPSON FABRICATED METALS INC 2103 2ND AVE TAMPA FL 33605	UST

**Facility ID:** 9102303 **County:** HILLSBOROUGH  
**Facility Status:** CLOSED **Lat/Long Method:** UNVR  
**Facility Type:** C **Lat DD:** 27  
**Type Desc:** Fuel user/Non-retail **Lat MM:** 57  
**Facility Phone:** 8132483456 **Lat SS:** 22  
**Dep Co:** P **Long DD:** 82  
**Owner ID:** 21867 **Long MM:** 26  
**Owner Phone:** 8132483456 **Long SS:** 12  
**Owner:** THOMPSON FABRICATED METALS INC  
**Owner Address1:** 2103 2ND AVE  
**Owner Address2:**  
**Owner City:** TAMPA  
**Owner State:** FL  
**Owner Zip 5:** 33605  
**Contact:** LESLIE V THOMPSON  
**Source:** Tank Facility - All Locations and Tank Information; Tank Facility - All Locations and Owner Information  
**Oculus Docs Inventory URL:** <https://erisservice7.ecologeris.com/ErisExt/flo/ocure.ashx?ID=9102303&CAT=11>  
**Information Portal Fac URL:** <http://prodenv.dep.state.fl.us/DepNexus/public/facilitysearch?pagination=true&facility.id=9102303>  
**Information Portal Doc URL:** <http://prodenv.dep.state.fl.us/DepNexus/public/electronic-documents/9102303/facility!search>

**Tank Information**

**Tank ID:** 1 **Capacity:** 1000  
**Tank Status:** B - REMOVED FROM SITE **Substance:** D - Vehicular Diesel  
**Status Date:** **Placement:** UNDERGROUND  
**Installation Date:** **Tank Vessel Indic:** TANK  
**Tank Desc:**

<a href="#">212</a>	3 of 4	WNW	0.00 / 0.00	17.89 / 7	THOMPSON FABRICATED METALS INC 2103 2ND AVE TAMPA FL 33605	STCS
---------------------	--------	-----	-------------	-----------	--	------

**Facility ID:** 9102303 **Zip5 (Open Data):** 33605  
**Type:** C - Fuel User/Non-Retail **CountyID(OpenData):** 29  
**Status:** Closed **County (Open Data):** HILLSBOROUGH  
**County:** HILLSBOROUGH **Contam (Map):**  
**Fac Stat(OpenData):** CLOSED **Fac Type (Map):** Fuel user/Non-retail  
**Fac Code(OpenData):** C **Fac Stat (Map):** CLOSED  
**Fac Type(OpenData):** Fuel user/Non-retail **Status (Map):** REVIEWED  
**Clnup Cd(OpenData):** CMPL **City (Map):** TAMPA  
**Clnup Dt(OpenData):** 2002/02/03 19:03:52+00 **County (Map):** 29  
**Status (Open Data):** REVIEWED **Zip5 (Map):** 33605  
**City (Open Data):** TAMPA **Zip4 (Map):** 0  
**Fac Name(Open Data):** THOMPSON FABRICATED METALS INC  
**Address (Open Data):** 2103 2ND AVE  
**Fac Cleanup Stat(Open Data):** COMPLETED  
**Name (Map):** THOMPSON FABRICATED METALS INC

Map Key	Number of Records	Direction	Distance (mi/ft)	Elev/Diff (ft)	Site	DB
---------	-------------------	-----------	------------------	----------------	------	----

Address (Map): 2103 2ND AVE

**FDEP Storage Tank Monitoring Open Data Details**

<b>Object ID:</b>	37437	<b>Map Src:</b>	1999 doqs
<b>X:</b>	-82.4350756175192	<b>Map Scale:</b>	1895
<b>Y:</b>	27.9562107302115	<b>Elevation:</b>	
<b>Regulated:</b>	NO	<b>EI Datum:</b>	
<b>Col Meth:</b>	DPHO	<b>EI Resolut:</b>	
<b>Col Name:</b>	ROSELLI_J	<b>EI Units:</b>	
<b>Col Date:</b>	2005/07/14 15:21:44+00	<b>ALB East:</b>	553659.77
<b>Col Prog:</b>	TANKS-PETROLEUM CONTAMINATION	<b>ALB North:</b>	439907.1
<b>Ver Meth:</b>	DPHO	<b>Loc ID:</b>	33895
<b>Ver Name:</b>	ROSELLI_J	<b>Lat DD:</b>	27
<b>Ver Prog:</b>	TANKS-PETROLEUM CONTAMINATION	<b>Lat MM:</b>	57
<b>Ver Date:</b>	2005/07/14 15:21:44+00	<b>Lat SS:</b>	
<b>OOIC:</b>	FACILITY	<b>Long DD:</b>	82
<b>Rel Feat:</b>	CENTR	<b>Long MM:</b>	26
<b>Datum:</b>	HARN	<b>Long SS:</b>	
<b>Coord Acc:</b>	4		
<b>Col Aff:</b>	TKHQ		
<b>Ver Aff:</b>	DEPARTMENT OF ENVIRONMENTAL PR		
<b>Direct:</b>			
<b>Documents:</b>	<a href="https://prodenv.dep.state.fl.us/DepNexus/public/electronic-documents/9102303/gis-facility!search">https://prodenv.dep.state.fl.us/DepNexus/public/electronic-documents/9102303/gis-facility!search</a>		

**FDEP Open Data - Storage Tank Contamination Monitoring (STCM)**

<b>Loc ID:</b>	33895	<b>Rel Feat:</b>	CENTR
<b>Site Type:</b>	Fuel user/Non-retail	<b>EI Datum:</b>	
<b>Contam Ind:</b>		<b>EI Resolut:</b>	
<b>Phone:</b>	8132483456	<b>EI Units:</b>	
<b>Operator:</b>	THOMPSON FABRICATED METALS	<b>Map Src:</b>	1999 doqs
<b>Next action:</b>		<b>Map Scale:</b>	1895
<b>Fin Respon:</b>		<b>Coord Acc:</b>	4
<b>Office:</b>	SWD	<b>Alb East:</b>	553659.77
<b>OOIC:</b>	FACILITY	<b>Alb North:</b>	439907.10000000003
<b>Col Meth:</b>	DPHO	<b>Datum:</b>	HARN
<b>Col Name:</b>	ROSELLI_J	<b>Elevation:</b>	
<b>Col Date:</b>	7/14/2005	<b>Lat DD:</b>	27
<b>Col Prog:</b>	TANKS-PETROLEUM CONTAMINATION	<b>Lat MM:</b>	57
<b>Ver Meth:</b>	DPHO	<b>Lat SS:</b>	
<b>Ver Name:</b>	ROSELLI_J	<b>Long DD:</b>	82
<b>Ver Prog:</b>	TANKS-PETROLEUM CONTAMINATION	<b>Long MM:</b>	26
<b>Ver Date:</b>	7/14/2005	<b>Long SS:</b>	
<b>Object ID:</b>	33895		
<b>Col Aff:</b>	TKHQ		
<b>Ver Aff:</b>	DEPARTMENT OF ENVIRONMENTAL PR		
<b>Documents:</b>	<a href="https://prodenv.dep.state.fl.us/DepNexus/public/electronic-documents/9102303/gis-facility!search">https://prodenv.dep.state.fl.us/DepNexus/public/electronic-documents/9102303/gis-facility!search</a>		

**FDEP - Storage Tank Contamination Monitoring (STCM) Details**



Map Key	Number of Records	Direction	Distance (mi/ft)	Elev/Diff (ft)	Site	DB
---------	-------------------	-----------	------------------	----------------	------	----

**Name:** Thompson Fabricated Metals Inc  
 2103 2nd Ave  
 Tampa, FL 33605  
**LL Method:** DPHO - Unverified  
**Account Owner:** Thompson Fabricated Metals Inc  
**Contact:** Thompson Fabricated Metals  
**Phone:** 813-248-3456  
**District:** SWD  
**County 1:** 29 - Hillsborough  
**Latitude:** 27:57:22.3400  
**Longitude:** 82:26:06.2600

**FDEP - Registered Tanks from Storage Tank Contamination Monitoring (STCM) Details**

**Tank No:** 1  
**Size:** 1000  
**Content:** Vehicular Diesel  
**Installed:**  
**Placement:** UNDER  
**Status:** Removed from Site  
**Construction:**  
**Piping:**  
**Monitoring:**

<a href="#">112</a>	4 of 4	WNW	0.00 / 0.00	17.89 / 7	THOMPSON FABRICATED METALS INC 2103 2ND AVE TAMPA FL	DWM CONTAM
---------------------	--------	-----	-------------	-----------	--	------------

<b>Program Area:</b>		<b>Method:</b>
<b>Site ID:</b> 9102303		<b>Datum:</b>
<b>District:</b> SWD		<b>Related Party ID:</b>
<b>Site Status:</b>		<b>Primary RP Role:</b>
<b>Facility ID:</b>		<b>RP Begin Date:</b>
<b>Section:</b>		<b>RP Address1:</b>
<b>Township:</b>		<b>RP Address2:</b>
<b>County:</b> Hillsborough		<b>RP City:</b>
<b>Range:</b>		<b>RP State:</b>
<b>Facility Type:</b>		<b>RP Zip5:</b>
<b>Rank:</b>		<b>RP Zip4:</b>
<b>Operator:</b>		<b>RP Phone:</b>
<b>Phone:</b>		<b>RP Extension:</b>
<b>Name Changed:</b>		<b>Rp Bad Addr Ind:</b>
<b>Addr Changed:</b>		<b>RP Name:</b>
<b>Contact:</b>		
<b>Facility Type:</b> C - Fuel user/Non-retail		

**Program Details**

<b>Facility Status:</b>	<b>Staff Assigned:</b>
<b>Offsite Contam:</b>	<b>Priority:</b>

Map Key	Number of Records	Direction	Distance (mi/ft)	Elev/Diff (ft)	Site	DB
<b>Priority Score:</b>				<b>Score Effective Dt:</b>		
<b>Project Coordinato:</b>				<b>Score When Ranked:</b>		
<b>Program Eligible:</b>				<b>District:</b>		
<b>Ineligible:</b>				<b>Datum:</b> 0		
<b>Program Area:</b> PETROLEUM		<b>Method:</b> UNVR				
<b>Site Manager:</b> -		<b>Lat DD:</b> 27				
<b>Discharge Date:</b> 08/26/1991		<b>Lat MM:</b> 57				
<b>Discharge Eligibil:</b> E		<b>Lat SS:</b>				
<b>Eligibility Progrm:</b> ATRP		<b>Long DD:</b> 82				
<b>Cleanup Status:</b> CLOSED-STCM		<b>Long MM:</b> 26				
<b>Closure Type:</b> SRCR		<b>Long SS:</b> 12				
<b>Closure Date:</b> 06/21/2001						

[213](#) 1 of 1 **WNW** 0.00 / 0.00 16.26 / 5 **SR 585 UNKNOWN TAMPA FL 33605** [FINDS/FRS](#)

**Registry ID:** 110062660240  
**FIPS Code:** FL057  
**HUC Code:** 03100206  
**Site Type Name:** STATIONARY  
**Location Description:**  
**Supplemental Location:**  
**Create Date:** 07-NOV-14  
**Update Date:** 07-OCT-16  
**Interest Types:** ICIS-NPDES NON-MAJOR, STORM WATER CONSTRUCTION  
**SIC Codes:**  
**SIC Code Descriptions:**  
**NAICS Codes:**  
**NAICS Code Descriptions:**  
**Conveyor:** ICIS  
**Federal Facility Code:**  
**Federal Agency Name:**  
**Tribal Land Code:**  
**Tribal Land Name:**  
**Congressional Dist No:** 11  
**Census Block Code:** 120570039001098  
**EPA Region Code:** 04  
**County Name:** HILLSBOROUGH  
**US/Mexico Border Ind:**  
**Latitude:** 27.955796  
**Longitude:** -82.435537  
**Reference Point:**  
**Coord Collection Method:**  
**Accuracy Value:**  
**Datum:** NAD83  
**Source:**  
**Facility Detail Rprt URL:** [https://ofmpub.epa.gov/frs\\_public2/fii\\_query\\_detail.disp\\_program\\_facility?p\\_registry\\_id=110062660240](https://ofmpub.epa.gov/frs_public2/fii_query_detail.disp_program_facility?p_registry_id=110062660240)  
**Program Acronyms:**  
 NPDES:FLR100M93

Map Key	Number of Records	Direction	Distance (mi/ft)	Elev/Diff (ft)	Site	DB
<a href="#">214</a>	1 of 2	W	0.00 / 0.00	7.64 / -3	217 NORTH 20TH STREET TAMPA FL 33605	ERNS

**NRC Report No:** 915663  
**Type of Incident:** STORAGE TANK  
**Incident Cause:** OPERATOR ERROR  
**Incident Date:** 8/22/2009 3:45:00 AM  
**Incident Location:**  
**Incident Dtg:** DISCOVERED  
**Distance from City:**  
**Distance Units:**  
**Direction from City:**  
**Location County:** HILLSBOROUGH  
**Potential Flag:** No  
**Year:** Year 2009 Reports  
**Description of Incident:** CALLER IS REPORTING A SPILL OF HYDRAULIC OIL FROM A 55-GALLON STORAGE TANK DUE TO OPERATOR ERROR. CALLER STATES THE STORAGE TANK WAS PUNCTURE WHEN IT WAS MOVED.

**Material Spill Information**

**Chris Code:** OHY  
**CAS No:** 000000-00-0  
**UN No:**  
**Name of Material:** HYDRAULIC OIL  
**Amount of Material:** 30  
**Unit of Measure:** GALLON(S)  
**If Reached Water:** NO  
**Amount in Water:**  
**Unit Reach Water:**

**Calls Information**

**Date Time Received:** 8/22/2009 4:14:47 AM  
**Date Time Complete:** 8/22/2009 4:26:21 AM  
**Call Type:** INC  
**Resp Company:** NAPA AUTO PARTS STORE  
**Resp Org Type:** PRIVATE ENTERPRISE  
**Responsible City:** TAMPA  
**Responsible State:** FL  
**Responsible Zip:** 33605  
**Source:** TELEPHONE

**Incident Information**

**Tank ID:** 55-GALLON  
**Tank Regulated:** N  
**Tank Regulated By:**  
**Capacity of Tank:** 55  
**Capacity Tank Units:** GALLON(S)  
**Description of Tank:** STORAGE TANK  
**Actual Amount:** 0  
**Actual Amount Units:** UNKNOWN AMOUNT  
**Tank Above Ground:** ABOVE  
**NPDES:**  
**NPDES Compliance:** U  
**Init Contin Rel No:**  
**Contin Rel Permit:**  
**Building ID:**  
**Location Area ID:**  
**Location Block ID:**  
**OCSG No:**  
**OCSP No:**  
**State Lease No:**  
**Pier Dock No:**  
**Berth Slip No:**  
**Brake Failure:** U  
**Airbag Deployed:** U  
**Transport Contain:** Y  
**Location Subdiv:**  
**Platform Rig Name:**

Map Key	Number of Records	Direction	Distance (mi/ft)	Elev/Diff (ft)	Site	DB
<b>Contin Release Type:</b>				<b>Platform Letter:</b>		
<b>Aircraft ID:</b>					<b>Allision:</b>	U
<b>Aircraft Runway No:</b>					<b>Type of Structure:</b>	
<b>Aircraft Spot No:</b>					<b>Structure Name:</b>	
<b>Aircraft Type:</b>					<b>Structure Oper:</b>	U
<b>Aircraft Model:</b>					<b>Transit Bus Flag:</b>	
<b>Aircraft Fuel Cap:</b>					<b>Date Time Norm Serv:</b>	
<b>Aircraft Fuel Cap U:</b>					<b>Serv Disrupt Time:</b>	
<b>Aircraft Fuel on Brd:</b>					<b>Serv Disrupt Units:</b>	
<b>Aircraft Fuel OB U:</b>					<b>CR Begin Date:</b>	
<b>Aircraft Hanger:</b>					<b>CR End Date:</b>	
<b>Road Mile Marker:</b>					<b>CR Change Date:</b>	
<b>Power Gen Facility:</b>	U				<b>FBI Contact:</b>	
<b>Generating Capacity:</b>					<b>FBI Contact Dt Tm:</b>	
<b>Type of Fixed Obj:</b>					<b>Passenger Handling:</b>	
<b>Type of Fuel:</b>					<b>Passenger Route:</b>	XXX
<b>DOT Crossing No:</b>					<b>Passenger Delay:</b>	XXX
<b>DOT Regulated:</b>	U				<b>Sub Part C Test Req:</b>	XXX
<b>Pipeline Type:</b>					<b>Conductor Test:</b>	
<b>Pipeline Abv Ground:</b>	ABOVE				<b>Engineer Test:</b>	
<b>Pipeline Covered:</b>	U				<b>Trainman Test:</b>	
<b>Exposed Underwater:</b>	N				<b>Yard Foreman Test:</b>	
<b>Railroad Hotline:</b>					<b>RCL Operator Test:</b>	
<b>Railroad Milepost:</b>					<b>Brakeman Test:</b>	
<b>Grade Crossing:</b>	U				<b>Train Dispat Test:</b>	
<b>Crossing Device Ty:</b>					<b>Signalman Test:</b>	
<b>Ty Vehicle Involved:</b>					<b>Oth Employee Test:</b>	
<b>Device Operational:</b>	U				<b>Unknown Test:</b>	

**Incident Details Information**

<b>Release Secured:</b>	Y	<b>State Agen Report No:</b>	N/A
<b>Release Rate:</b>		<b>State Agen on Scene:</b>	NONE
<b>Release Rate Unit:</b>		<b>State Agen Notified:</b>	NONE
<b>Release Rate Rate:</b>		<b>Fed Agency Notified:</b>	NONE
<b>Est Duration of Rel:</b>		<b>Oth Agency Notified:</b>	
<b>Desc Remedial Act:</b>	ABSORBENTS APPLIED.	<b>Body of Water:</b>	
<b>Fire Involved:</b>	N	<b>Tributary of:</b>	
<b>Fire Extinguished:</b>	U	<b>Near River Mile Make:</b>	
<b>Any Evacuations:</b>	N	<b>Near River Mile Mark:</b>	
<b>No Evacuated:</b>		<b>Offshore:</b>	N
<b>Who Evacuated:</b>		<b>Weather Conditions:</b>	CLEAR
<b>Radius of Evacu:</b>		<b>Air Temperature:</b>	
<b>Any Injuries:</b>	N	<b>Wind Direction:</b>	
<b>No. Injured:</b>		<b>Wind Speed:</b>	
<b>No. Hospitalized:</b>		<b>Wind Speed Unit:</b>	
<b>No. Fatalities:</b>		<b>Water Supp Contam:</b>	U
<b>Any Fatalities:</b>	N	<b>Water Temperature:</b>	
<b>Any Damages:</b>	N	<b>Wave Condition:</b>	
<b>Damage Amount:</b>		<b>Current Speed:</b>	
<b>Air Corridor Closed:</b>	N	<b>Current Direction:</b>	

Map Key	Number of Records	Direction	Distance (mi/ft)	Elev/Diff (ft)	Site	DB
<b>Air Corridor Desc:</b>				<b>Current Speed Unit:</b>		
<b>Air Closure Time:</b>				<b>EMPL Fatality:</b>		
<b>Waterway Closed:</b>	N			<b>Pass Fatality:</b>		
<b>Waterway Desc:</b>				<b>Community Impact:</b>		
<b>Waterway Close Time:</b>				<b>Passengers Transfer:</b>	NO	
<b>Road Closed:</b>	N			<b>Passenger Injuries:</b>		
<b>Road Desc:</b>				<b>Employee Injuries:</b>		
<b>Road Closure Time:</b>				<b>Occupant Fatality:</b>		
<b>Road Closure Units:</b>				<b>Sheen Size:</b>		
<b>Closure Direction:</b>				<b>Sheen Size Units:</b>		
<b>Major Artery:</b>	No			<b>Sheen Size Length:</b>		
<b>Track Closed:</b>	N			<b>Sheen Size Length U:</b>		
<b>Track Desc:</b>				<b>Sheen Size Width:</b>		
<b>Track Closure Time:</b>				<b>Sheen Size Width U:</b>		
<b>Track Closure Units:</b>				<b>Sheen Color:</b>		
<b>Track Close Dir:</b>				<b>Dir of Sheen Travel:</b>		
<b>Media Interest:</b>	NONE			<b>Sheen Odor Desc:</b>		
<b>Medium Desc:</b>	SOIL			<b>Duration Unit:</b>		
<b>Addl Medium Info:</b>	DIRT			<b>Additional Info:</b>	CALLER HAD NO ADDITIONAL INFORMATION.	

[214](#)    2 of 2    **W**    0.00 / 0.00    7.64 / -3    **BEST LINE OIL CO INC**  
**219 N 20TH ST**  
**TAMPA FL 33605-6015**    **RCRA VSQG**

**EPA Handler ID:** FLR000199844  
**Gen Status Universe:** VSG  
**Contact Name:** NON NOTIFIER  
**Contact Address:** 2600 , BLAIR STONE ROAD , , TALLAHASSEE , FL, 32399-2400 , US  
**Contact Phone No and Ext:** 850-245-8707  
**Contact Email:**  
**Contact Country:** US  
**County Name:** HILLSBOROUGH  
**EPA Region:** 04  
**Land Type:** Private  
**Receive Date:** 20130516  
**Location Latitude:** 27.95998  
**Location Longitude:** -82.436751

**Violation/Evaluation Summary**

**Note:** VIOLATION or UNDETERMINED: There are VIOLATION or UNDETERMINED details or records associated with this facility (EPA ID) in the Compliance Monitoring and Enforcement table dated Sep, 2022.

**Violation Details**

**Found Violation:** Yes  
**Citation:** 62-710.401(6)  
**Violation Short Description:** State Statute or Regulation  
**Violation Type:** XXS  
**Violation Determined Date:** 20130516

<b>Map Key</b>	<b>Number of Records</b>	<b>Direction</b>	<b>Distance (mi/ft)</b>	<b>Elev/Diff (ft)</b>	<b>Site</b>	<b>DB</b>
----------------	--------------------------	------------------	-------------------------	-----------------------	-------------	-----------

**Scheduled Compliance Date:**

**Return to Compliance:** Unverifiable  
**Actual Return to Compl:** 20130618  
**Violation Responsible Agency:** State

**Enforcement Details**

**Enforcement Type:** 105  
**Enforcement Type Description:**  
**Enforcement Action Date:** 20130626  
**Enf Disposition Status:**  
**Disposition Status Date:**  
**Enforcement Lead Agency:** State  
**Proposed Penalty Amount:**  
**Final Amount:**  
**Paid Amount:**

**Evaluation Details**

**Evaluation Start Date:** 20130516  
**Evaluation Type Description:** COMPLIANCE EVALUATION INSPECTION ON-SITE  
**Violation Short Description:** State Statute or Regulation  
**Return to Compliance Date:** 20130618  
**Evaluation Agency:** State

**Handler Summary**

**Importer Activity:** No  
**Mixed Waste Generator:** No  
**Transporter Activity:** No  
**Transfer Facility:** No  
**Onsite Burner Exemption:** No  
**Furnace Exemption:** No  
**Underground Injection Activity:** No  
**Commercial TSD:** No  
**Used Oil Transporter:** No  
**Used Oil Transfer Facility:** No  
**Used Oil Processor:** No  
**Used Oil Refiner:** No  
**Used Oil Burner:** No  
**Used Oil Market Burner:** No  
**Used Oil Spec Marketer:** No

**Hazardous Waste Handler Details**

**Sequence No:** 201305  
**Receive Date:** 20130516  
**Handler Name:** BEST LINE OIL CO INC  
**Federal Waste Generator Code:** 3

Map Key	Number of Records	Direction	Distance (mi/ft)	Elev/Diff (ft)	Site	DB
---------	-------------------	-----------	------------------	----------------	------	----

Generator Code Description: Very Small Quantity Generator  
 Source Type: Implementer

**Waste Code Details**

Hazardous Waste Code: D001  
 Waste Code Description: IGNITABLE WASTE

<a href="#">215</a>	1 of 67	W	0.00 / 0.00	2.94 / -8	425 SOUTH 20TH ST TAMPA FL 33605	ERNS
---------------------	---------	---	-------------	-----------	-------------------------------------	------

**NRC Report No:** 428786  
**Type of Incident:** FIXED  
**Incident Cause:** OPERATOR ERROR  
**Incident Date:** 3/17/1998 6:00:00 PM  
**Incident Location:**  
**Incident Dtg:** OCCURRED  
**Distance from City:**  
**Distance Units:**  
**Direction from City:**  
**Location County:** HILLSBOROUGH  
**Potential Flag:**  
**Year:** Year 1998 Reports  
**Description of Incident:** ABOVE GROUND STORAGE TANK / WAS OVERFILLED

**Latitude Degrees:**  
**Latitude Minutes:**  
**Latitude Seconds:**  
**Longitude Degrees:**  
**Longitude Minutes:**  
**Longitude Seconds:**  
**Lat Quad:**  
**Long Quad:**  
**Location Section:**  
**Location Township:**  
**Location Range:**

**Material Spill Information**

<b>Chris Code:</b> OTD	<b>Unit of Measure:</b> GALLON(S)
<b>CAS No:</b>	<b>If Reached Water:</b> YES
<b>UN No:</b>	<b>Amount in Water:</b> 0
<b>Name of Material:</b> OIL, FUEL: NO. 2-D	<b>Unit Reach Water:</b> NONE
<b>Amount of Material:</b> 10000	

**Calls Information**

<b>Date Time Received:</b> 3/18/1998 1:55:05 PM	<b>Responsible City:</b> MARIETTA
<b>Date Time Complete:</b> 3/18/1998 2:00:40 PM	<b>Responsible State:</b> GA
<b>Call Type:</b> INC	<b>Responsible Zip:</b> 30060
<b>Resp Company:</b> MARATHON ASHLAND PETROLEU	<b>Source:</b> UNAVAILABLE
<b>Resp Org Type:</b> PRIVATE ENTERPRISE	

**Incident Information**

<b>Tank ID:</b>	<b>Building ID:</b>
<b>Tank Regulated:</b> U	<b>Location Area ID:</b>
<b>Tank Regulated By:</b>	<b>Location Block ID:</b>
<b>Capacity of Tank:</b>	<b>OCSG No:</b>
<b>Capacity Tank Units:</b>	<b>OCSP No:</b>
<b>Description of Tank:</b>	<b>State Lease No:</b>

Map Key	Number of Records	Direction	Distance (mi/ft)	Elev/Diff (ft)	Site	DB
<b>Actual Amount:</b>					<b>Pier Dock No:</b>	
<b>Actual Amount Units:</b>					<b>Berth Slip No:</b>	
<b>Tank Above Ground:</b>	ABOVE				<b>Brake Failure:</b>	N
<b>NPDES:</b>					<b>Airbag Deployed:</b>	
<b>NPDES Compliance:</b>	U				<b>Transport Contain:</b>	U
<b>Init Contin Rel No:</b>					<b>Location Subdiv:</b>	
<b>Contin Rel Permit:</b>					<b>Platform Rig Name:</b>	
<b>Contin Release Type:</b>					<b>Platform Letter:</b>	
<b>Aircraft ID:</b>					<b>Allision:</b>	N
<b>Aircraft Runway No:</b>					<b>Type of Structure:</b>	
<b>Aircraft Spot No:</b>					<b>Structure Name:</b>	
<b>Aircraft Type:</b>	UNKNOWN				<b>Structure Oper:</b>	Y
<b>Aircraft Model:</b>					<b>Transit Bus Flag:</b>	
<b>Aircraft Fuel Cap:</b>					<b>Date Time Norm Serv:</b>	
<b>Aircraft Fuel Cap U:</b>					<b>Serv Disrupt Time:</b>	
<b>Aircraft Fuel on Brd:</b>					<b>Serv Disrupt Units:</b>	
<b>Aircraft Fuel OB U:</b>					<b>CR Begin Date:</b>	
<b>Aircraft Hanger:</b>					<b>CR End Date:</b>	
<b>Road Mile Marker:</b>					<b>CR Change Date:</b>	
<b>Power Gen Facility:</b>	U				<b>FBI Contact:</b>	
<b>Generating Capacity:</b>					<b>FBI Contact Dt Tm:</b>	
<b>Type of Fixed Obj:</b>	UNKNOWN				<b>Passenger Handling:</b>	
<b>Type of Fuel:</b>					<b>Passenger Route:</b>	XXX
<b>DOT Crossing No:</b>					<b>Passenger Delay:</b>	XXX
<b>DOT Regulated:</b>	U				<b>Sub Part C Test Req:</b>	XXX
<b>Pipeline Type:</b>	UNKNOWN				<b>Conductor Test:</b>	
<b>Pipeline Abv Ground:</b>	ABOVE				<b>Engineer Test:</b>	
<b>Pipeline Covered:</b>	U				<b>Trainman Test:</b>	
<b>Exposed Underwater:</b>	U				<b>Yard Foreman Test:</b>	
<b>Railroad Hotline:</b>	No				<b>RCL Operator Test:</b>	
<b>Railroad Milepost:</b>	UNKNOWN				<b>Brakeman Test:</b>	
<b>Grade Crossing:</b>	N				<b>Train Dispat Test:</b>	
<b>Crossing Device Ty:</b>					<b>Signalman Test:</b>	
<b>Ty Vehicle Involved:</b>	UNKNOWN				<b>Oth Employee Test:</b>	
<b>Device Operational:</b>	Y				<b>Unknown Test:</b>	

**Incident Details Information**

<b>Release Secured:</b>		<b>State Agen Report No:</b>	
<b>Release Rate:</b>		<b>State Agen on Scene:</b>	
<b>Release Rate Unit:</b>		<b>State Agen Notified:</b>	
<b>Release Rate Rate:</b>		<b>Fed Agency Notified:</b>	
<b>Est Duration of Rel:</b>		<b>Oth Agency Notified:</b>	
<b>Desc Remedial Act:</b>		<b>Body of Water:</b>	
<b>Fire Involved:</b>	N	<b>Tributary of:</b>	
<b>Fire Extinguished:</b>		<b>Near River Mile Make:</b>	
<b>Any Evacuations:</b>	N	<b>Near River Mile Mark:</b>	
<b>No Evacuated:</b>		<b>Offshore:</b>	
<b>Who Evacuated:</b>		<b>Weather Conditions:</b>	
<b>Radius of Evacu:</b>		<b>Air Temperature:</b>	
<b>Any Injuries:</b>	U	<b>Wind Direction:</b>	



Map Key	Number of Records	Direction	Distance (mi/ft)	Elev/Diff (ft)	Site	DB
No. Injured:					Wind Speed:	
No. Hospitalized:					Wind Speed Unit:	
No. Fatalities:					Water Supp Contam:	
Any Fatalities:	U				Water Temperature:	
Any Damages:	N				Wave Condition:	
Damage Amount:					Current Speed:	
Air Corridor Closed:	N				Current Direction:	
Air Corridor Desc:					Current Speed Unit:	
Air Closure Time:					EMPL Fatality:	
Waterway Closed:					Pass Fatality:	
Waterway Desc:					Community Impact:	
Waterway Close Time:					Passengers Transfer:	UNK
Road Closed:	N				Passenger Injuries:	
Road Desc:					Employee Injuries:	
Road Closure Time:					Occupant Fatality:	
Road Closure Units:					Sheen Size:	
Closure Direction:					Sheen Size Units:	
Major Artery:					Sheen Size Length:	
Track Closed:					Sheen Size Length U:	
Track Desc:					Sheen Size Width:	
Track Closure Time:					Sheen Size Width U:	
Track Closure Units:					Sheen Color:	
Track Close Dir:					Dir of Sheen Travel:	
Media Interest:					Sheen Odor Desc:	
Medium Desc:	LAND				Duration Unit:	
Addl Medium Info:	SOIL CONTAINMENT				Additional Info:	

[215](#)    2 of 67    W    0.00 / 0.00    2.94 / -8    MARITIME TERMINAL 425 S 20TH ST TAMPA FL 36205    ERNS

<b>NRC Report No:</b>	82682	<b>Latitude Degrees:</b>	
<b>Type of Incident:</b>	FIXED	<b>Latitude Minutes:</b>	
<b>Incident Cause:</b>	EQUIPMENT FAILURE	<b>Latitude Seconds:</b>	
<b>Incident Date:</b>	8/7/1991 5:00:00 AM	<b>Longitude Degrees:</b>	
<b>Incident Location:</b>		<b>Longitude Minutes:</b>	
<b>Incident Dtg:</b>	OCCURRED	<b>Longitude Seconds:</b>	
<b>Distance from City:</b>		<b>Lat Quad:</b>	
<b>Distance Units:</b>		<b>Long Quad:</b>	
<b>Direction from City:</b>		<b>Location Section:</b>	
<b>Location County:</b>	HILLSBOROUGH	<b>Location Township:</b>	
<b>Potential Flag:</b>		<b>Location Range:</b>	
<b>Year:</b>	Year 1991 Reports		
<b>Description of Incident:</b>	ABOVE GROUND STORAGE TANK/PRESSURE GAUGE HAD SMALL HOLE IN IT		

**Material Spill Information**

<b>Chris Code:</b>	NCC	<b>Unit of Measure:</b>	GALLON(S)
<b>CAS No:</b>		<b>If Reached Water:</b>	YES
<b>UN No:</b>		<b>Amount in Water:</b>	0
<b>Name of Material:</b>	FUEL ADDITIVES	<b>Unit Reach Water:</b>	NONE

Map Key	Number of Records	Direction	Distance (mi/ft)	Elev/Diff (ft)	Site	DB
---------	-------------------	-----------	------------------	----------------	------	----

Amount of Material: 20

**Calls Information**

<b>Date Time Received:</b>	8/7/1991 9:34:35 AM	<b>Responsible City:</b>	TAMPA
<b>Date Time Complete:</b>	8/7/1991 9:42:18 AM	<b>Responsible State:</b>	FL
<b>Call Type:</b>	INC	<b>Responsible Zip:</b>	33605
<b>Resp Company:</b>	MOBIL OIL CORP	<b>Source:</b>	UNAVAILABLE
<b>Resp Org Type:</b>	PRIVATE ENTERPRISE		

**Incident Information**

<b>Tank ID:</b>		<b>Building ID:</b>	
<b>Tank Regulated:</b>	U	<b>Location Area ID:</b>	
<b>Tank Regulated By:</b>		<b>Location Block ID:</b>	
<b>Capacity of Tank:</b>		<b>OCSG No:</b>	
<b>Capacity Tank Units:</b>		<b>OCSP No:</b>	
<b>Description of Tank:</b>		<b>State Lease No:</b>	
<b>Actual Amount:</b>		<b>Pier Dock No:</b>	
<b>Actual Amount Units:</b>		<b>Berth Slip No:</b>	
<b>Tank Above Ground:</b>	ABOVE	<b>Brake Failure:</b>	N
<b>NPDES:</b>		<b>Airbag Deployed:</b>	
<b>NPDES Compliance:</b>	U	<b>Transport Contain:</b>	U
<b>Init Contin Rel No:</b>		<b>Location Subdiv:</b>	
<b>Contin Rel Permit:</b>		<b>Platform Rig Name:</b>	
<b>Contin Release Type:</b>		<b>Platform Letter:</b>	
<b>Aircraft ID:</b>		<b>Allision:</b>	N
<b>Aircraft Runway No:</b>		<b>Type of Structure:</b>	
<b>Aircraft Spot No:</b>		<b>Structure Name:</b>	
<b>Aircraft Type:</b>	UNKNOWN	<b>Structure Oper:</b>	Y
<b>Aircraft Model:</b>		<b>Transit Bus Flag:</b>	
<b>Aircraft Fuel Cap:</b>		<b>Date Time Norm Serv:</b>	
<b>Aircraft Fuel Cap U:</b>		<b>Serv Disrupt Time:</b>	
<b>Aircraft Fuel on Brd:</b>		<b>Serv Disrupt Units:</b>	
<b>Aircraft Fuel OB U:</b>		<b>CR Begin Date:</b>	
<b>Aircraft Hanger:</b>		<b>CR End Date:</b>	
<b>Road Mile Marker:</b>		<b>CR Change Date:</b>	
<b>Power Gen Facility:</b>	U	<b>FBI Contact:</b>	
<b>Generating Capacity:</b>		<b>FBI Contact Dt Tm:</b>	
<b>Type of Fixed Obj:</b>	UNKNOWN	<b>Passenger Handling:</b>	
<b>Type of Fuel:</b>		<b>Passenger Route:</b>	XXX
<b>DOT Crossing No:</b>		<b>Passenger Delay:</b>	XXX
<b>DOT Regulated:</b>	U	<b>Sub Part C Test Req:</b>	XXX
<b>Pipeline Type:</b>	UNKNOWN	<b>Conductor Test:</b>	
<b>Pipeline Abv Ground:</b>	ABOVE	<b>Engineer Test:</b>	
<b>Pipeline Covered:</b>	U	<b>Trainman Test:</b>	
<b>Exposed Underwater:</b>	U	<b>Yard Foreman Test:</b>	
<b>Railroad Hotline:</b>	No	<b>RCL Operator Test:</b>	
<b>Railroad Milepost:</b>	UNKNOWN	<b>Brakeman Test:</b>	
<b>Grade Crossing:</b>	N	<b>Train Dispat Test:</b>	

Map Key	Number of Records	Direction	Distance (mi/ft)	Elev/Diff (ft)	Site	DB
---------	-------------------	-----------	------------------	----------------	------	----

Crossing Device Ty:					Signalman Test:	
Ty Vehicle Involved:	UNKNOWN				Oth Employee Test:	
Device Operational:	Y				Unknown Test:	

**Incident Details Information**

Release Secured:					State Agen Report No:	
Release Rate:					State Agen on Scene:	
Release Rate Unit:					State Agen Notified:	
Release Rate Rate:					Fed Agency Notified:	
Est Duration of Rel:					Oth Agency Notified:	
Desc Remedial Act:	SORBENTS USED AND CONTAMINATED SOIL WAS REMOVED				Body of Water:	
Fire Involved:	N				Tributary of:	
Fire Extinguished:					Near River Mile Make:	
Any Evacuations:	N				Near River Mile Mark:	
No Evacuated:					Offshore:	
Who Evacuated:					Weather Conditions:	
Radius of Evacu:					Air Temperature:	
Any Injuries:	U				Wind Direction:	
No. Injured:					Wind Speed:	
No. Hospitalized:					Wind Speed Unit:	
No. Fatalities:					Water Supp Contam:	
Any Fatalities:	U				Water Temperature:	
Any Damages:	N				Wave Condition:	
Damage Amount:					Current Speed:	
Air Corridor Closed:					Current Direction:	
Air Corridor Desc:					Current Speed Unit:	
Air Closure Time:					EMPL Fatality:	
Waterway Closed:					Pass Fatality:	
Waterway Desc:					Community Impact:	
Waterway Close Time:					Passengers Transfer:	UNK
Road Closed:					Passenger Injuries:	
Road Desc:					Employee Injuries:	
Road Closure Time:					Occupant Fatality:	
Road Closure Units:					Sheen Size:	
Closure Direction:					Sheen Size Units:	
Major Artery:					Sheen Size Length:	
Track Closed:					Sheen Size Length U:	
Track Desc:					Sheen Size Width:	
Track Closure Time:					Sheen Size Width U:	
Track Closure Units:					Sheen Color:	
Track Close Dir:					Dir of Sheen Travel:	
Media Interest:					Sheen Odor Desc:	
Medium Desc:	LAND				Duration Unit:	
Addl Medium Info:	SOIL				Additional Info:	

<a href="#">215</a>	3 of 67	W	0.00 / 0.00	2.94 / -8	425 S. 20TH STREET TAMPA FL	ERNS
---------------------	---------	---	-------------	-----------	-----------------------------	------

NRC Report No:	907472	Latitude Degrees:
Type of Incident:	STORAGE TANK	Latitude Minutes:

Map Key	Number of Records	Direction	Distance (mi/ft)	Elev/Diff (ft)	Site	DB
<b>Incident Cause:</b>	EQUIPMENT FAILURE				<b>Latitude Seconds:</b>	
<b>Incident Date:</b>	6/3/2009 1:00:00 PM				<b>Longitude Degrees:</b>	
<b>Incident Location:</b>	STORAGE TANK 9615				<b>Longitude Minutes:</b>	
<b>Incident Dtg:</b>	OCCURRED				<b>Longitude Seconds:</b>	
<b>Distance from City:</b>					<b>Lat Quad:</b>	
<b>Distance Units:</b>					<b>Long Quad:</b>	
<b>Direction from City:</b>					<b>Location Section:</b>	
<b>Location County:</b>	HILLSBOROUGH				<b>Location Township:</b>	
<b>Potential Flag:</b>	No				<b>Location Range:</b>	
<b>Year:</b>	Year 2009 Reports					
<b>Description of Incident:</b>	///THIS IS A DRILL///CALLER STATED DUE TO AN EQUIPMENT FAILURE ON A STORAGE TANK THERE WAS A SPILL OF 80,000 BARRELS OF GASOLINE. ONE PERSON HAS COME INTO CONTACT WITH THE SPILL AND WAS INJURED. CALLER STATED THEY HAVE LOST CONTACT WITH THE INJURED PERSON. THE AREA HAS BEEN EVACUATED.///DRILL///					

**Material Spill Information**

<b>Chris Code:</b>	GAS	<b>Unit of Measure:</b>	BARREL(S)
<b>CAS No:</b>	000000-00-0	<b>If Reached Water:</b>	NO
<b>UN No:</b>		<b>Amount in Water:</b>	
<b>Name of Material:</b>	GASOLINE: AUTOMOTIVE (UNLEADED)	<b>Unit Reach Water:</b>	
<b>Amount of Material:</b>	80000		

**Calls Information**

<b>Date Time Received:</b>	6/3/2009 1:40:26 PM	<b>Responsible City:</b>	SELMA
<b>Date Time Complete:</b>	6/3/2009 1:47:01 PM	<b>Responsible State:</b>	NC
<b>Call Type:</b>	INC	<b>Responsible Zip:</b>	27576
<b>Resp Company:</b>	MARATHON PETROLEUM	<b>Source:</b>	TELEPHONE
<b>Resp Org Type:</b>	PRIVATE ENTERPRISE		

**Incident Information**

<b>Tank ID:</b>		<b>Building ID:</b>	
<b>Tank Regulated:</b>	U	<b>Location Area ID:</b>	
<b>Tank Regulated By:</b>		<b>Location Block ID:</b>	
<b>Capacity of Tank:</b>	96000	<b>OCSG No:</b>	
<b>Capacity Tank Units:</b>	BARREL(S)	<b>OCSP No:</b>	
<b>Description of Tank:</b>	STORAGE TANK 9615	<b>State Lease No:</b>	
<b>Actual Amount:</b>		<b>Pier Dock No:</b>	
<b>Actual Amount Units:</b>		<b>Berth Slip No:</b>	
<b>Tank Above Ground:</b>	ABOVE	<b>Brake Failure:</b>	U
<b>NPDES:</b>		<b>Airbag Deployed:</b>	U
<b>NPDES Compliance:</b>	U	<b>Transport Contain:</b>	N
<b>Init Contin Rel No:</b>		<b>Location Subdiv:</b>	
<b>Contin Rel Permit:</b>		<b>Platform Rig Name:</b>	
<b>Contin Release Type:</b>		<b>Platform Letter:</b>	
<b>Aircraft ID:</b>		<b>Allision:</b>	U
<b>Aircraft Runway No:</b>		<b>Type of Structure:</b>	
<b>Aircraft Spot No:</b>		<b>Structure Name:</b>	

Map Key	Number of Records	Direction	Distance (mi/ft)	Elev/Diff (ft)	Site	DB
Aircraft Type:					Structure Oper:	U
Aircraft Model:					Transit Bus Flag:	
Aircraft Fuel Cap:					Date Time Norm Serv:	
Aircraft Fuel Cap U:					Serv Disrupt Time:	
Aircraft Fuel on Brd:					Serv Disrupt Units:	
Aircraft Fuel OB U:					CR Begin Date:	
Aircraft Hanger:					CR End Date:	
Road Mile Marker:					CR Change Date:	
Power Gen Facility:	U				FBI Contact:	
Generating Capacity:					FBI Contact Dt Tm:	
Type of Fixed Obj:					Passenger Handling:	
Type of Fuel:					Passenger Route:	XXX
DOT Crossing No:					Passenger Delay:	XXX
DOT Regulated:	U				Sub Part C Test Req:	XXX
Pipeline Type:					Conductor Test:	
Pipeline Abv Ground:	ABOVE				Engineer Test:	
Pipeline Covered:	U				Trainman Test:	
Exposed Underwater:	N				Yard Foreman Test:	
Railroad Hotline:					RCL Operator Test:	
Railroad Milepost:					Brakeman Test:	
Grade Crossing:	U				Train Dispat Test:	
Crossing Device Ty:					Signalman Test:	
Ty Vehicle Involved:					Oth Employee Test:	
Device Operational:	U				Unknown Test:	

#### Incident Details Information

Release Secured:	Y	State Agen Report No:	NONE
Release Rate:		State Agen on Scene:	NONE
Release Rate Unit:		State Agen Notified:	NONE
Release Rate Rate:		Fed Agency Notified:	NONE
Est Duration of Rel:		Oth Agency Notified:	
Desc Remedial Act:	///DRILL/// A SPILL RESPONSE CONTRACTOR IS ON-SITE.///DRILL///	Body of Water:	
Fire Involved:	N	Tributary of:	
Fire Extinguished:	U	Near River Mile Make:	
Any Evacuations:	Y	Near River Mile Mark:	
No Evacuated:	15	Offshore:	N
Who Evacuated:	EMPLOYEES	Weather Conditions:	SUNNY
Radius of Evacu:		Air Temperature:	89
Any Injuries:	Y	Wind Direction:	
No. Injured:	1	Wind Speed:	0
No. Hospitalized:		Wind Speed Unit:	MPH
No. Fatalities:		Water Supp Contam:	U
Any Fatalities:	N	Water Temperature:	
Any Damages:	N	Wave Condition:	
Damage Amount:		Current Speed:	
Air Corridor Closed:	N	Current Direction:	
Air Corridor Desc:		Current Speed Unit:	
Air Closure Time:		EMPL Fatality:	
Waterway Closed:	N	Pass Fatality:	

Map Key	Number of Records	Direction	Distance (mi/ft)	Elev/Diff (ft)	Site	DB
<b>Waterway Desc:</b>					<b>Community Impact:</b>	
<b>Waterway Close Time:</b>					<b>Passengers Transfer:</b>	NO
<b>Road Closed:</b>	N				<b>Passenger Injuries:</b>	
<b>Road Desc:</b>					<b>Employee Injuries:</b>	
<b>Road Closure Time:</b>					<b>Occupant Fatality:</b>	
<b>Road Closure Units:</b>					<b>Sheen Size:</b>	
<b>Closure Direction:</b>					<b>Sheen Size Units:</b>	
<b>Major Artery:</b>	No				<b>Sheen Size Length:</b>	
<b>Track Closed:</b>	N				<b>Sheen Size Length U:</b>	
<b>Track Desc:</b>					<b>Sheen Size Width:</b>	
<b>Track Closure Time:</b>					<b>Sheen Size Width U:</b>	
<b>Track Closure Units:</b>					<b>Sheen Color:</b>	
<b>Track Close Dir:</b>					<b>Dir of Sheen Travel:</b>	
<b>Media Interest:</b>	NONE				<b>Sheen Odor Desc:</b>	
<b>Medium Desc:</b>	LAND				<b>Duration Unit:</b>	
<b>Addl Medium Info:</b>	ONTO THE GROUND IN A DIKED AREA				<b>Additional Info:</b>	///DRILL/// CALLER DID NOT HAVE ANY ADDITIONAL INFORMATION.//DRILL///

[215](#) 4 of 67 W 0.00 / 2.94 / 0.00 -8 425 S. 20 TH TAMPA FL

ERNS

**NRC Report No:** 66882 **Latitude Degrees:**

**Type of Incident:** FIXED **Latitude Minutes:**

**Incident Cause:** EQUIPMENT FAILURE **Latitude Seconds:**

**Incident Date:** 4/7/1991 7:06:00 AM **Longitude Degrees:**

**Incident Location:** **Longitude Minutes:**

**Incident Dtg:** OCCURRED **Longitude Seconds:**

**Distance from City:** **Lat Quad:**

**Distance Units:** **Long Quad:**

**Direction from City:** **Location Section:**

**Location County:** HILLSBOROUGH **Location Township:**

**Potential Flag:** **Location Range:**

**Year:** Year 1991 Reports

**Description of Incident:** BROKEN FLANGE ON LINE TO DIKE.

**Material Spill Information**

**Chris Code:** GAT **Unit of Measure:** GALLON(S)

**CAS No:** **If Reached Water:** YES

**UN No:** **Amount in Water:** 100

**Name of Material:** GASOLINE: AUTOMOTIVE (4.23G PB/G) **Unit Reach Water:** GALLON(S)

**Amount of Material:** 100

**Calls Information**

**Date Time Received:** 4/7/1991 8:32:27 AM **Responsible City:** TAMPA

**Date Time Complete:** 4/7/1991 8:37:46 AM **Responsible State:** FL

**Call Type:** INC **Responsible Zip:**

**Resp Company:** MARATHON OIL CO. **Source:** UNAVAILABLE

**Resp Org Type:** PRIVATE ENTERPRISE

Map Key	Number of Records	Direction	Distance (mi/ft)	Elev/Diff (ft)	Site	DB
---------	-------------------	-----------	------------------	----------------	------	----

**Incident Information**

<b>Tank ID:</b>					<b>Building ID:</b>	
<b>Tank Regulated:</b>	U				<b>Location Area ID:</b>	
<b>Tank Regulated By:</b>					<b>Location Block ID:</b>	
<b>Capacity of Tank:</b>					<b>OCSG No:</b>	
<b>Capacity Tank Units:</b>					<b>OCSP No:</b>	
<b>Description of Tank:</b>					<b>State Lease No:</b>	
<b>Actual Amount:</b>					<b>Pier Dock No:</b>	
<b>Actual Amount Units:</b>					<b>Berth Slip No:</b>	
<b>Tank Above Ground:</b>	ABOVE				<b>Brake Failure:</b>	N
<b>NPDES:</b>					<b>Airbag Deployed:</b>	
<b>NPDES Compliance:</b>	U				<b>Transport Contain:</b>	U
<b>Init Contin Rel No:</b>					<b>Location Subdiv:</b>	
<b>Contin Rel Permit:</b>					<b>Platform Rig Name:</b>	
<b>Contin Release Type:</b>					<b>Platform Letter:</b>	
<b>Aircraft ID:</b>					<b>Allision:</b>	N
<b>Aircraft Runway No:</b>					<b>Type of Structure:</b>	
<b>Aircraft Spot No:</b>					<b>Structure Name:</b>	
<b>Aircraft Type:</b>	UNKNOWN				<b>Structure Oper:</b>	Y
<b>Aircraft Model:</b>					<b>Transit Bus Flag:</b>	
<b>Aircraft Fuel Cap:</b>					<b>Date Time Norm Serv:</b>	
<b>Aircraft Fuel Cap U:</b>					<b>Serv Disrupt Time:</b>	
<b>Aircraft Fuel on Brd:</b>					<b>Serv Disrupt Units:</b>	
<b>Aircraft Fuel OB U:</b>					<b>CR Begin Date:</b>	
<b>Aircraft Hanger:</b>					<b>CR End Date:</b>	
<b>Road Mile Marker:</b>					<b>CR Change Date:</b>	
<b>Power Gen Facility:</b>	U				<b>FBI Contact:</b>	
<b>Generating Capacity:</b>					<b>FBI Contact Dt Tm:</b>	
<b>Type of Fixed Obj:</b>	UNKNOWN				<b>Passenger Handling:</b>	
<b>Type of Fuel:</b>					<b>Passenger Route:</b>	XXX
<b>DOT Crossing No:</b>					<b>Passenger Delay:</b>	XXX
<b>DOT Regulated:</b>	U				<b>Sub Part C Test Req:</b>	XXX
<b>Pipeline Type:</b>	UNKNOWN				<b>Conductor Test:</b>	
<b>Pipeline Abv Ground:</b>	ABOVE				<b>Engineer Test:</b>	
<b>Pipeline Covered:</b>	U				<b>Trainman Test:</b>	
<b>Exposed Underwater:</b>	U				<b>Yard Foreman Test:</b>	
<b>Railroad Hotline:</b>	No				<b>RCL Operator Test:</b>	
<b>Railroad Milepost:</b>	UNKNOWN				<b>Brakeman Test:</b>	
<b>Grade Crossing:</b>	N				<b>Train Dispat Test:</b>	
<b>Crossing Device Ty:</b>					<b>Signalman Test:</b>	
<b>Ty Vehicle Involved:</b>	UNKNOWN				<b>Oth Employee Test:</b>	
<b>Device Operational:</b>	Y				<b>Unknown Test:</b>	

**Incident Details Information**

<b>Release Secured:</b>		<b>State Agen Report No:</b>	
<b>Release Rate:</b>		<b>State Agen on Scene:</b>	
<b>Release Rate Unit:</b>		<b>State Agen Notified:</b>	
<b>Release Rate Rate:</b>		<b>Fed Agency Notified:</b>	

Map Key	Number of Records	Direction	Distance (mi/ft)	Elev/Diff (ft)	Site	DB
<i>Est Duration of Rel:</i>					<i>Oth Agency Notified:</i>	
<i>Desc Remedial Act:</i>	COMPANY CREWS EN ROUTE.				<i>Body of Water:</i>	
<i>Fire Involved:</i>	N				<i>Tributary of:</i>	
<i>Fire Extinguished:</i>					<i>Near River Mile Make:</i>	
<i>Any Evacuations:</i>	N				<i>Near River Mile Mark:</i>	
<i>No Evacuated:</i>					<i>Offshore:</i>	
<i>Who Evacuated:</i>					<i>Weather Conditions:</i>	
<i>Radius of Evacu:</i>					<i>Air Temperature:</i>	
<i>Any Injuries:</i>	U				<i>Wind Direction:</i>	
<i>No. Injured:</i>					<i>Wind Speed:</i>	
<i>No. Hospitalized:</i>					<i>Wind Speed Unit:</i>	
<i>No. Fatalities:</i>					<i>Water Supp Contam:</i>	
<i>Any Fatalities:</i>	U				<i>Water Temperature:</i>	
<i>Any Damages:</i>	N				<i>Wave Condition:</i>	
<i>Damage Amount:</i>					<i>Current Speed:</i>	
<i>Air Corridor Closed:</i>					<i>Current Direction:</i>	
<i>Air Corridor Desc:</i>					<i>Current Speed Unit:</i>	
<i>Air Closure Time:</i>					<i>EMPL Fatality:</i>	
<i>Waterway Closed:</i>					<i>Pass Fatality:</i>	
<i>Waterway Desc:</i>					<i>Community Impact:</i>	
<i>Waterway Close Time:</i>					<i>Passengers Transfer:</i>	UNK
<i>Road Closed:</i>					<i>Passenger Injuries:</i>	
<i>Road Desc:</i>					<i>Employee Injuries:</i>	
<i>Road Closure Time:</i>					<i>Occupant Fatality:</i>	
<i>Road Closure Units:</i>					<i>Sheen Size:</i>	
<i>Closure Direction:</i>					<i>Sheen Size Units:</i>	
<i>Major Artery:</i>					<i>Sheen Size Length:</i>	
<i>Track Closed:</i>					<i>Sheen Size Length U:</i>	
<i>Track Desc:</i>					<i>Sheen Size Width:</i>	
<i>Track Closure Time:</i>					<i>Sheen Size Width U:</i>	
<i>Track Closure Units:</i>					<i>Sheen Color:</i>	
<i>Track Close Dir:</i>					<i>Dir of Sheen Travel:</i>	
<i>Media Interest:</i>					<i>Sheen Odor Desc:</i>	
<i>Medium Desc:</i>	LAND				<i>Duration Unit:</i>	
<i>Addl Medium Info:</i>	DIKE				<i>Additional Info:</i>	

[215](#)

5 of 67

W

0.00 /  
0.00

2.94 /  
-8

425 S. 20TH STREET  
TAMPA FL 33605

ERNS

<i>NRC Report No:</i>	861761	<i>Latitude Degrees:</i>	
<i>Type of Incident:</i>	PLATFORM	<i>Latitude Minutes:</i>	
<i>Incident Cause:</i>	EQUIPMENT FAILURE	<i>Latitude Seconds:</i>	
<i>Incident Date:</i>	2/7/2008 12:20:00 PM	<i>Longitude Degrees:</i>	
<i>Incident Location:</i>	PLATFORM INCIDENT	<i>Longitude Minutes:</i>	
<i>Incident Dtg:</i>	OCCURRED	<i>Longitude Seconds:</i>	
<i>Distance from City:</i>		<i>Lat Quad:</i>	
<i>Distance Units:</i>		<i>Long Quad:</i>	
<i>Direction from City:</i>		<i>Location Section:</i>	
<i>Location County:</i>	HILLSBOROUGH	<i>Location Township:</i>	
<i>Potential Flag:</i>	No	<i>Location Range:</i>	
<i>Year:</i>	Year 2008 Reports		
<i>Description of Incident:</i>	CALLER IS REPORTING THAT WHILE TESTING LOADING ARMS MINERAL OIL WAS RELEASED INTO THE		



Map Key	Number of Records	Direction	Distance (mi/ft)	Elev/Diff (ft)	Site	DB
---------	-------------------	-----------	------------------	----------------	------	----

WATER.

**Material Spill Information**

<b>Chris Code:</b>	OMN	<b>Unit of Measure:</b>	GALLON(S)
<b>CAS No:</b>	000000-00-0	<b>If Reached Water:</b>	YES
<b>UN No:</b>		<b>Amount in Water:</b>	1
<b>Name of Material:</b>	OIL, MISC: MINERAL	<b>Unit Reach Water:</b>	GALLON(S)
<b>Amount of Material:</b>	1		

**Calls Information**

<b>Date Time Received:</b>	2/7/2008 1:07:47 PM	<b>Responsible City:</b>	KENNESAW
<b>Date Time Complete:</b>	2/7/2008 1:20:46 PM	<b>Responsible State:</b>	GA
<b>Call Type:</b>	INC	<b>Responsible Zip:</b>	30060
<b>Resp Company:</b>	MARATHON ASHLAND PETROLEUM	<b>Source:</b>	TELEPHONE
<b>Resp Org Type:</b>	PRIVATE ENTERPRISE		

**Incident Information**

<b>Tank ID:</b>		<b>Building ID:</b>	
<b>Tank Regulated:</b>	U	<b>Location Area ID:</b>	
<b>Tank Regulated By:</b>		<b>Location Block ID:</b>	
<b>Capacity of Tank:</b>		<b>OCSG No:</b>	
<b>Capacity Tank Units:</b>		<b>OCSF No:</b>	
<b>Description of Tank:</b>		<b>State Lease No:</b>	
<b>Actual Amount:</b>		<b>Pier Dock No:</b>	
<b>Actual Amount Units:</b>		<b>Berth Slip No:</b>	
<b>Tank Above Ground:</b>	ABOVE	<b>Brake Failure:</b>	U
<b>NPDES:</b>		<b>Airbag Deployed:</b>	U
<b>NPDES Compliance:</b>	U	<b>Transport Contain:</b>	U
<b>Init Contin Rel No:</b>		<b>Location Subdiv:</b>	
<b>Contin Rel Permit:</b>		<b>Platform Rig Name:</b>	
<b>Contin Release Type:</b>		<b>Platform Letter:</b>	
<b>Aircraft ID:</b>		<b>Allision:</b>	U
<b>Aircraft Runway No:</b>		<b>Type of Structure:</b>	
<b>Aircraft Spot No:</b>		<b>Structure Name:</b>	
<b>Aircraft Type:</b>		<b>Structure Oper:</b>	U
<b>Aircraft Model:</b>		<b>Transit Bus Flag:</b>	
<b>Aircraft Fuel Cap:</b>		<b>Date Time Norm Serv:</b>	
<b>Aircraft Fuel Cap U:</b>		<b>Serv Disrupt Time:</b>	
<b>Aircraft Fuel on Brd:</b>		<b>Serv Disrupt Units:</b>	
<b>Aircraft Fuel OB U:</b>		<b>CR Begin Date:</b>	
<b>Aircraft Hanger:</b>		<b>CR End Date:</b>	
<b>Road Mile Marker:</b>		<b>CR Change Date:</b>	
<b>Power Gen Facility:</b>	U	<b>FBI Contact:</b>	
<b>Generating Capacity:</b>		<b>FBI Contact Dt Tm:</b>	
<b>Type of Fixed Obj:</b>		<b>Passenger Handling:</b>	
<b>Type of Fuel:</b>		<b>Passenger Route:</b>	XXX
<b>DOT Crossing No:</b>		<b>Passenger Delay:</b>	XXX

Map Key	Number of Records	Direction	Distance (mi/ft)	Elev/Diff (ft)	Site	DB
DOT Regulated:	U				Sub Part C Test Req:	XXX
Pipeline Type:					Conductor Test:	
Pipeline Abv Ground:	ABOVE				Engineer Test:	
Pipeline Covered:	U				Trainman Test:	
Exposed Underwater:	N				Yard Foreman Test:	
Railroad Hotline:					RCL Operator Test:	
Railroad Milepost:					Brakeman Test:	
Grade Crossing:	U				Train Dispat Test:	
Crossing Device Ty:					Signalman Test:	
Ty Vehicle Involved:					Oth Employee Test:	
Device Operational:	Y				Unknown Test:	

#### Incident Details Information

Release Secured:	Y	State Agen Report No:	NO REPORT #
Release Rate:		State Agen on Scene:	NONE
Release Rate Unit:		State Agen Notified:	FL-STATE WARNING
Release Rate Rate:		Fed Agency Notified:	NONE
Est Duration of Rel:		Oth Agency Notified:	
Desc Remedial Act:	BOOMS APPLIED, ABSORBENTS APPLIED	Body of Water:	YBOR CHANNEL
Fire Involved:	N	Tributary of:	
Fire Extinguished:	U	Near River Mile Make:	
Any Evacuations:	N	Near River Mile Mark:	
No Evacuated:		Offshore:	N
Who Evacuated:		Weather Conditions:	UNKNOWN
Radius of Evacu:		Air Temperature:	
Any Injuries:	N	Wind Direction:	
No. Injured:		Wind Speed:	
No. Hospitalized:		Wind Speed Unit:	
No. Fatalities:		Water Supp Contam:	U
Any Fatalities:	N	Water Temperature:	
Any Damages:	N	Wave Condition:	
Damage Amount:		Current Speed:	
Air Corridor Closed:	N	Current Direction:	
Air Corridor Desc:		Current Speed Unit:	
Air Closure Time:		EMPL Fatality:	
Waterway Closed:	N	Pass Fatality:	
Waterway Desc:		Community Impact:	
Waterway Close Time:		Passengers Transfer:	NO
Road Closed:	N	Passenger Injuries:	
Road Desc:		Employee Injuries:	
Road Closure Time:		Occupant Fatality:	
Road Closure Units:		Sheen Size:	
Closure Direction:		Sheen Size Units:	
Major Artery:	No	Sheen Size Length:	
Track Closed:	N	Sheen Size Length U:	
Track Desc:		Sheen Size Width:	
Track Closure Time:		Sheen Size Width U:	
Track Closure Units:		Sheen Color:	UNKNOWN
Track Close Dir:		Dir of Sheen Travel:	
Media Interest:	NONE	Sheen Odor Desc:	

Map Key	Number of Records	Direction	Distance (mi/ft)	Elev/Diff (ft)	Site	DB
---------	-------------------	-----------	------------------	----------------	------	----

<b>Medium Desc:</b>	WATER	<b>Duration Unit:</b>	
<b>Addl Medium Info:</b>	/YBOR CHANNEL	<b>Additional Info:</b>	CALLER HAD VERY LITTLE INFORMATION.

<a href="#">215</a>	6 of 67	W	0.00 / 0.00	2.94 / -8	425 SOUTH 20TH ST. TAMPA FL 33605	ERNS
---------------------	---------	---	-------------	-----------	--------------------------------------	------

<b>NRC Report No:</b>	865053	<b>Latitude Degrees:</b>	
<b>Type of Incident:</b>	UNKNOWN SHEEN	<b>Latitude Minutes:</b>	
<b>Incident Cause:</b>	UNKNOWN	<b>Latitude Seconds:</b>	
<b>Incident Date:</b>	3/14/2008 1:15:00 PM	<b>Longitude Degrees:</b>	
<b>Incident Location:</b>	UNKNOWN SHEEN INCIDENT	<b>Longitude Minutes:</b>	
<b>Incident Dtg:</b>	DISCOVERED	<b>Longitude Seconds:</b>	
<b>Distance from City:</b>		<b>Lat Quad:</b>	
<b>Distance Units:</b>		<b>Long Quad:</b>	
<b>Direction from City:</b>		<b>Location Section:</b>	
<b>Location County:</b>	HILLSBOROUGH	<b>Location Township:</b>	
<b>Potential Flag:</b>	No	<b>Location Range:</b>	
<b>Year:</b>	Year 2008 Reports		
<b>Description of Incident:</b>	CALLER IS REPORTING AN UNKNOWN SHEEN FROM AN UNKNOWN SOURCE AND THERE IS THRASH FLOATING WITH THE SHEEN.		

**Material Spill Information**

<b>Chris Code:</b>	OUN	<b>Unit of Measure:</b>	UNKNOWN AMOUNT
<b>CAS No:</b>	000000-00-0	<b>If Reached Water:</b>	YES
<b>UN No:</b>		<b>Amount in Water:</b>	0
<b>Name of Material:</b>	UNKNOWN OIL	<b>Unit Reach Water:</b>	UNKNOWN AMOUNT
<b>Amount of Material:</b>	0		

**Calls Information**

<b>Date Time Received:</b>	3/14/2008 1:42:27 PM	<b>Responsible City:</b>	
<b>Date Time Complete:</b>	3/14/2008 1:47:50 PM	<b>Responsible State:</b>	XX
<b>Call Type:</b>	INC	<b>Responsible Zip:</b>	
<b>Resp Company:</b>		<b>Source:</b>	TELEPHONE
<b>Resp Org Type:</b>	UNKNOWN		

**Incident Information**

<b>Tank ID:</b>		<b>Building ID:</b>	
<b>Tank Regulated:</b>	U	<b>Location Area ID:</b>	
<b>Tank Regulated By:</b>		<b>Location Block ID:</b>	
<b>Capacity of Tank:</b>		<b>OCSG No:</b>	
<b>Capacity Tank Units:</b>		<b>OCSP No:</b>	
<b>Description of Tank:</b>		<b>State Lease No:</b>	
<b>Actual Amount:</b>		<b>Pier Dock No:</b>	
<b>Actual Amount Units:</b>		<b>Berth Slip No:</b>	
<b>Tank Above Ground:</b>	ABOVE	<b>Brake Failure:</b>	U
<b>NPDES:</b>		<b>Airbag Deployed:</b>	U
<b>NPDES Compliance:</b>	U	<b>Transport Contain:</b>	U

Map Key	Number of Records	Direction	Distance (mi/ft)	Elev/Diff (ft)	Site	DB
<i>Init Contin Rel No:</i>					<i>Location Subdiv:</i>	
<i>Contin Rel Permit:</i>					<i>Platform Rig Name:</i>	
<i>Contin Release Type:</i>					<i>Platform Letter:</i>	
<i>Aircraft ID:</i>					<i>Allision:</i>	U
<i>Aircraft Runway No:</i>					<i>Type of Structure:</i>	
<i>Aircraft Spot No:</i>					<i>Structure Name:</i>	
<i>Aircraft Type:</i>					<i>Structure Oper:</i>	U
<i>Aircraft Model:</i>					<i>Transit Bus Flag:</i>	
<i>Aircraft Fuel Cap:</i>					<i>Date Time Norm Serv:</i>	
<i>Aircraft Fuel Cap U:</i>					<i>Serv Disrupt Time:</i>	
<i>Aircraft Fuel on Brd:</i>					<i>Serv Disrupt Units:</i>	
<i>Aircraft Fuel OB U:</i>					<i>CR Begin Date:</i>	
<i>Aircraft Hanger:</i>					<i>CR End Date:</i>	
<i>Road Mile Marker:</i>					<i>CR Change Date:</i>	
<i>Power Gen Facility:</i>	U				<i>FBI Contact:</i>	
<i>Generating Capacity:</i>					<i>FBI Contact Dt Tm:</i>	
<i>Type of Fixed Obj:</i>					<i>Passenger Handling:</i>	
<i>Type of Fuel:</i>					<i>Passenger Route:</i>	XXX
<i>DOT Crossing No:</i>					<i>Passenger Delay:</i>	XXX
<i>DOT Regulated:</i>	U				<i>Sub Part C Test Req:</i>	XXX
<i>Pipeline Type:</i>					<i>Conductor Test:</i>	
<i>Pipeline Abv Ground:</i>	ABOVE				<i>Engineer Test:</i>	
<i>Pipeline Covered:</i>	U				<i>Trainman Test:</i>	
<i>Exposed Underwater:</i>	N				<i>Yard Foreman Test:</i>	
<i>Railroad Hotline:</i>					<i>RCL Operator Test:</i>	
<i>Railroad Milepost:</i>					<i>Brakeman Test:</i>	
<i>Grade Crossing:</i>	U				<i>Train Dispat Test:</i>	
<i>Crossing Device Ty:</i>					<i>Signalman Test:</i>	
<i>Ty Vehicle Involved:</i>					<i>Oth Employee Test:</i>	
<i>Device Operational:</i>	Y				<i>Unknown Test:</i>	

#### Incident Details Information

<i>Release Secured:</i>	U	<i>State Agen Report No:</i>	
<i>Release Rate:</i>		<i>State Agen on Scene:</i>	NONE
<i>Release Rate Unit:</i>		<i>State Agen Notified:</i>	NONE
<i>Release Rate Rate:</i>		<i>Fed Agency Notified:</i>	NONE
<i>Est Duration of Rel:</i>		<i>Oth Agency Notified:</i>	
<i>Desc Remedial Act:</i>	NONE	<i>Body of Water:</i>	SPARKMAN CHANNEL
<i>Fire Involved:</i>	N	<i>Tributary of:</i>	TAMPA BAY
<i>Fire Extinguished:</i>	U	<i>Near River Mile Make:</i>	
<i>Any Evacuations:</i>	N	<i>Near River Mile Mark:</i>	
<i>No Evacuated:</i>		<i>Offshore:</i>	N
<i>Who Evacuated:</i>		<i>Weather Conditions:</i>	OVERCAST
<i>Radius of Evacu:</i>		<i>Air Temperature:</i>	
<i>Any Injuries:</i>	N	<i>Wind Direction:</i>	
<i>No. Injured:</i>		<i>Wind Speed:</i>	
<i>No. Hospitalized:</i>		<i>Wind Speed Unit:</i>	
<i>No. Fatalities:</i>		<i>Water Supp Contam:</i>	N
<i>Any Fatalities:</i>	N	<i>Water Temperature:</i>	
<i>Any Damages:</i>	N	<i>Wave Condition:</i>	

Map Key	Number of Records	Direction	Distance (mi/ft)	Elev/Diff (ft)	Site	DB
<b>Damage Amount:</b>					<b>Current Speed:</b>	
<b>Air Corridor Closed:</b>	N				<b>Current Direction:</b>	
<b>Air Corridor Desc:</b>					<b>Current Speed Unit:</b>	
<b>Air Closure Time:</b>					<b>EMPL Fatality:</b>	
<b>Waterway Closed:</b>	N				<b>Pass Fatality:</b>	
<b>Waterway Desc:</b>					<b>Community Impact:</b>	
<b>Waterway Close Time:</b>					<b>Passengers Transfer:</b>	NO
<b>Road Closed:</b>	N				<b>Passenger Injuries:</b>	
<b>Road Desc:</b>					<b>Employee Injuries:</b>	
<b>Road Closure Time:</b>					<b>Occupant Fatality:</b>	
<b>Road Closure Units:</b>					<b>Sheen Size:</b>	
<b>Closure Direction:</b>					<b>Sheen Size Units:</b>	
<b>Major Artery:</b>	No				<b>Sheen Size Length:</b>	30
<b>Track Closed:</b>	N				<b>Sheen Size Length U:</b>	FEET
<b>Track Desc:</b>					<b>Sheen Size Width:</b>	2
<b>Track Closure Time:</b>					<b>Sheen Size Width U:</b>	FEET
<b>Track Closure Units:</b>					<b>Sheen Color:</b>	RAINBOW
<b>Track Close Dir:</b>					<b>Dir of Sheen Travel:</b>	N
<b>Media Interest:</b>	NONE				<b>Sheen Odor Desc:</b>	
<b>Medium Desc:</b>	WATER				<b>Duration Unit:</b>	
<b>Addl Medium Info:</b>	/ SPARKMAN CHANNEL				<b>Additional Info:</b>	CALLER HAD NO ADDITIONAL INFORMATION.

[215](#)    7 of 67    **W**    0.00 / 0.00    2.94 / -8    **MPLX TERMINALS, LLC - TAMPA TERMINAL**    **RCRA SQG**  
**425 S 20TH ST**  
**TAMPA FL 33605-6025**

**EPA Handler ID:** FLD065919763  
**Gen Status Universe:** Small Quantity Generator  
**Contact Name:** WILLIAM G MOORE  
**Contact Address:** 539 S MAIN ST , , FINDLAY , OH, 45840-3229 , US  
**Contact Phone No and Ext:** 419-421-3774  
**Contact Email:** WGMOORE@MARATHONOIL.COM  
**Contact Country:** US  
**County Name:** HILLSBOROUGH  
**EPA Region:** 04  
**Land Type:** Private  
**Receive Date:** 20160404  
**Location Latitude:** 27.947286  
**Location Longitude:** -82.44032

**Violation/Evaluation Summary**

**Note:** NO VIOLATIONS: All of the compliance records associated with this facility (EPA ID) indicate NO VIOLATIONS; Compliance Monitoring and Enforcement table dated Sep, 2022.

**Evaluation Details**

**Evaluation Start Date:** 19940418  
**Evaluation Type Description:** COMPLIANCE EVALUATION INSPECTION ON-SITE  
**Violation Short Description:**

<i>Map Key</i>	<i>Number of Records</i>	<i>Direction</i>	<i>Distance (mi/ft)</i>	<i>Elev/Diff (ft)</i>	<i>Site</i>	<i>DB</i>
----------------	--------------------------	------------------	-------------------------	-----------------------	-------------	-----------

*Return to Compliance Date:*

*Evaluation Agency:* State

**Handler Summary**

*Importer Activity:* No  
*Mixed Waste Generator:* No  
*Transporter Activity:* No  
*Transfer Facility:* No  
*Onsite Burner Exemption:* No  
*Furnace Exemption:* No  
*Underground Injection Activity:* No  
*Commercial TSD:* No  
*Used Oil Transporter:* No  
*Used Oil Transfer Facility:* No  
*Used Oil Processor:* No  
*Used Oil Refiner:* No  
*Used Oil Burner:* No  
*Used Oil Market Burner:* No  
*Used Oil Spec Marketer:* No

**Hazardous Waste Handler Details**

*Sequence No:* 201009  
*Receive Date:* 20100928  
*Handler Name:* MPLX TERMINALS, LLC - TAMPA TERMINAL  
*Federal Waste Generator Code:* 2  
*Generator Code Description:* Small Quantity Generator  
*Source Type:* Notification

**Waste Code Details**

*Hazardous Waste Code:* D018  
*Waste Code Description:* BENZENE

*Hazardous Waste Code:* F003  
*Waste Code Description:* THE FOLLOWING SPENT NONHALOGENATED SOLVENTS: XYLENE, ACETONE, ETHYL ACETATE, ETHYL BENZENE, ETHYL ETHER, METHYL ISOBUTYL KETONE, N-BUTYL ALCOHOL, CYCLOHEXANONE, AND METHANOL; ALL SPENT SOLVENT MIXTURES/BLENDS CONTAINING, BEFORE USE, ONLY THE ABOVE SPENT NONHALOGENATED SOLVENTS; AND ALL SPENT SOLVENT MIXTURES/BLENDS CONTAINING, BEFORE USE, ONE OR MORE OF THE ABOVE NONHALOGENATED SOLVENTS, AND A TOTAL OF TEN PERCENT OR MORE (BY VOLUME) OF ONE OR MORE OF THOSE SOLVENTS LISTED IN F001, F002, F004, AND F005; AND STILL BOTTOMS FROM THE RECOVERY OF THESE SPENT SOLVENTS AND SPENT SOLVENT MIXTURES.

*Hazardous Waste Code:* D001  
*Waste Code Description:* IGNITABLE WASTE

*Hazardous Waste Code:* D035  
*Waste Code Description:* METHYL ETHYL KETONE

*Hazardous Waste Code:* F005

<b>Map Key</b>	<b>Number of Records</b>	<b>Direction</b>	<b>Distance (mi/ft)</b>	<b>Elev/Diff (ft)</b>	<b>Site</b>	<b>DB</b>
----------------	--------------------------	------------------	-------------------------	-----------------------	-------------	-----------

**Waste Code Description:** THE FOLLOWING SPENT NONHALOGENATED SOLVENTS: TOLUENE, METHYL ETHYL KETONE, CARBON DISULFIDE, ISOBUTANOL, PYRIDINE, BENZENE, 2-ETHOXYETHANOL, AND 2-NITROPROPANE; ALL SPENT SOLVENT MIXTURES/BLENDS CONTAINING, BEFORE USE, A TOTAL OF TEN PERCENT OR MORE (BY VOLUME) OF ONE OR MORE OF THE ABOVE NONHALOGENATED SOLVENTS OR THOSE SOLVENTS LISTED IN F001, F002, OR F004; AND STILL BOTTOMS FROM THE RECOVERY OF THESE SPENT SOLVENTS AND SPENT SOLVENT MIXTURES.

**Hazardous Waste Handler Details**

**Sequence No:** 3  
**Receive Date:** 20020220  
**Handler Name:** MARATHON ASHLAND PETROLEUM LLC-TAMPA LP  
**Federal Waste Generator Code:** 2  
**Generator Code Description:** Small Quantity Generator  
**Source Type:** Annual/Biennial Report

**Waste Code Details**

**Hazardous Waste Code:** D001  
**Waste Code Description:** IGNITABLE WASTE

**Hazardous Waste Code:** D035  
**Waste Code Description:** METHYL ETHYL KETONE

**Hazardous Waste Code:** F005  
**Waste Code Description:** THE FOLLOWING SPENT NONHALOGENATED SOLVENTS: TOLUENE, METHYL ETHYL KETONE, CARBON DISULFIDE, ISOBUTANOL, PYRIDINE, BENZENE, 2-ETHOXYETHANOL, AND 2-NITROPROPANE; ALL SPENT SOLVENT MIXTURES/BLENDS CONTAINING, BEFORE USE, A TOTAL OF TEN PERCENT OR MORE (BY VOLUME) OF ONE OR MORE OF THE ABOVE NONHALOGENATED SOLVENTS OR THOSE SOLVENTS LISTED IN F001, F002, OR F004; AND STILL BOTTOMS FROM THE RECOVERY OF THESE SPENT SOLVENTS AND SPENT SOLVENT MIXTURES.

**Hazardous Waste Code:** D018  
**Waste Code Description:** BENZENE

**Hazardous Waste Code:** F003  
**Waste Code Description:** THE FOLLOWING SPENT NONHALOGENATED SOLVENTS: XYLENE, ACETONE, ETHYL ACETATE, ETHYL BENZENE, ETHYL ETHER, METHYL ISOBUTYL KETONE, N-BUTYL ALCOHOL, CYCLOHEXANONE, AND METHANOL; ALL SPENT SOLVENT MIXTURES/BLENDS CONTAINING, BEFORE USE, ONLY THE ABOVE SPENT NONHALOGENATED SOLVENTS; AND ALL SPENT SOLVENT MIXTURES/BLENDS CONTAINING, BEFORE USE, ONE OR MORE OF THE ABOVE NONHALOGENATED SOLVENTS, AND A TOTAL OF TEN PERCENT OR MORE (BY VOLUME) OF ONE OR MORE OF THOSE SOLVENTS LISTED IN F001, F002, F004, AND F005; AND STILL BOTTOMS FROM THE RECOVERY OF THESE SPENT SOLVENTS AND SPENT SOLVENT MIXTURES.

**Hazardous Waste Handler Details**

**Sequence No:** 1  
**Receive Date:** 20080328  
**Handler Name:** MARATHON PETROLEUM COMPANY LLC - TAMPA TERMINAL  
**Federal Waste Generator Code:** 2  
**Generator Code Description:** Small Quantity Generator  
**Source Type:** Annual/Biennial Report update with Notification

<i>Map Key</i>	<i>Number of Records</i>	<i>Direction</i>	<i>Distance (mi/ft)</i>	<i>Elev/Diff (ft)</i>	<i>Site</i>	<i>DB</i>
----------------	--------------------------	------------------	-------------------------	-----------------------	-------------	-----------

**Waste Code Details**

<b>Hazardous Waste Code:</b>	F005
<b>Waste Code Description:</b>	THE FOLLOWING SPENT NONHALOGENATED SOLVENTS: TOLUENE, METHYL ETHYL KETONE, CARBON DISULFIDE, ISOBUTANOL, PYRIDINE, BENZENE, 2-ETHOXYETHANOL, AND 2-NITROPROPANE; ALL SPENT SOLVENT MIXTURES/BLENDS CONTAINING, BEFORE USE, A TOTAL OF TEN PERCENT OR MORE (BY VOLUME) OF ONE OR MORE OF THE ABOVE NONHALOGENATED SOLVENTS OR THOSE SOLVENTS LISTED IN F001, F002, OR F004; AND STILL BOTTOMS FROM THE RECOVERY OF THESE SPENT SOLVENTS AND SPENT SOLVENT MIXTURES.
<b>Hazardous Waste Code:</b>	D001
<b>Waste Code Description:</b>	IGNITABLE WASTE
<b>Hazardous Waste Code:</b>	D008
<b>Waste Code Description:</b>	LEAD
<b>Hazardous Waste Code:</b>	D035
<b>Waste Code Description:</b>	METHYL ETHYL KETONE
<b>Hazardous Waste Code:</b>	D007
<b>Waste Code Description:</b>	CHROMIUM
<b>Hazardous Waste Code:</b>	D018
<b>Waste Code Description:</b>	BENZENE
<b>Hazardous Waste Code:</b>	F003
<b>Waste Code Description:</b>	THE FOLLOWING SPENT NONHALOGENATED SOLVENTS: XYLENE, ACETONE, ETHYL ACETATE, ETHYL BENZENE, ETHYL ETHER, METHYL ISOBUTYL KETONE, N-BUTYL ALCOHOL, CYCLOHEXANONE, AND METHANOL; ALL SPENT SOLVENT MIXTURES/BLENDS CONTAINING, BEFORE USE, ONLY THE ABOVE SPENT NONHALOGENATED SOLVENTS; AND ALL SPENT SOLVENT MIXTURES/BLENDS CONTAINING, BEFORE USE, ONE OR MORE OF THE ABOVE NONHALOGENATED SOLVENTS, AND A TOTAL OF TEN PERCENT OR MORE (BY VOLUME) OF ONE OR MORE OF THOSE SOLVENTS LISTED IN F001, F002, F004, AND F005; AND STILL BOTTOMS FROM THE RECOVERY OF THESE SPENT SOLVENTS AND SPENT SOLVENT MIXTURES.

**Hazardous Waste Handler Details**

<b>Sequence No:</b>	1
<b>Receive Date:</b>	19940228
<b>Handler Name:</b>	MARATHON OIL CO
<b>Federal Waste Generator Code:</b>	1
<b>Generator Code Description:</b>	Large Quantity Generator
<b>Source Type:</b>	Annual/Biennial Report

**Hazardous Waste Handler Details**

<b>Sequence No:</b>	201604
<b>Receive Date:</b>	20160404
<b>Handler Name:</b>	MPLX TERMINALS, LLC - TAMPA TERMINAL
<b>Federal Waste Generator Code:</b>	2
<b>Generator Code Description:</b>	Small Quantity Generator
<b>Source Type:</b>	Notification



<b>Map Key</b>	<b>Number of Records</b>	<b>Direction</b>	<b>Distance (mi/ft)</b>	<b>Elev/Diff (ft)</b>	<b>Site</b>	<b>DB</b>
----------------	--------------------------	------------------	-------------------------	-----------------------	-------------	-----------

**Waste Code Details**

<b>Hazardous Waste Code:</b>	D001
<b>Waste Code Description:</b>	IGNITABLE WASTE
<b>Hazardous Waste Code:</b>	D007
<b>Waste Code Description:</b>	CHROMIUM
<b>Hazardous Waste Code:</b>	D009
<b>Waste Code Description:</b>	MERCURY
<b>Hazardous Waste Code:</b>	D018
<b>Waste Code Description:</b>	BENZENE
<b>Hazardous Waste Code:</b>	F003
<b>Waste Code Description:</b>	THE FOLLOWING SPENT NONHALOGENATED SOLVENTS: XYLENE, ACETONE, ETHYL ACETATE, ETHYL BENZENE, ETHYL ETHER, METHYL ISOBUTYL KETONE, N-BUTYL ALCOHOL, CYCLOHEXANONE, AND METHANOL; ALL SPENT SOLVENT MIXTURES/BLENDS CONTAINING, BEFORE USE, ONLY THE ABOVE SPENT NONHALOGENATED SOLVENTS; AND ALL SPENT SOLVENT MIXTURES/BLENDS CONTAINING, BEFORE USE, ONE OR MORE OF THE ABOVE NONHALOGENATED SOLVENTS, AND A TOTAL OF TEN PERCENT OR MORE (BY VOLUME) OF ONE OR MORE OF THOSE SOLVENTS LISTED IN F001, F002, F004, AND F005; AND STILL BOTTOMS FROM THE RECOVERY OF THESE SPENT SOLVENTS AND SPENT SOLVENT MIXTURES.
<b>Hazardous Waste Code:</b>	D002
<b>Waste Code Description:</b>	CORROSIVE WASTE
<b>Hazardous Waste Code:</b>	D008
<b>Waste Code Description:</b>	LEAD
<b>Hazardous Waste Code:</b>	D035
<b>Waste Code Description:</b>	METHYL ETHYL KETONE
<b>Hazardous Waste Code:</b>	F005
<b>Waste Code Description:</b>	THE FOLLOWING SPENT NONHALOGENATED SOLVENTS: TOLUENE, METHYL ETHYL KETONE, CARBON DISULFIDE, ISOBUTANOL, PYRIDINE, BENZENE, 2-ETHOXYETHANOL, AND 2-NITROPROPANE; ALL SPENT SOLVENT MIXTURES/BLENDS CONTAINING, BEFORE USE, A TOTAL OF TEN PERCENT OR MORE (BY VOLUME) OF ONE OR MORE OF THE ABOVE NONHALOGENATED SOLVENTS OR THOSE SOLVENTS LISTED IN F001, F002, OR F004; AND STILL BOTTOMS FROM THE RECOVERY OF THESE SPENT SOLVENTS AND SPENT SOLVENT MIXTURES.

**Hazardous Waste Handler Details**

<b>Sequence No:</b>	2
<b>Receive Date:</b>	19960223
<b>Handler Name:</b>	MARATHON OIL CO.
<b>Federal Waste Generator Code:</b>	1
<b>Generator Code Description:</b>	Large Quantity Generator
<b>Source Type:</b>	Annual/Biennial Report

**Owner/Operator Details**

<b>Owner/Operator Ind:</b>	Current Owner	<b>Street No:</b>	
<b>Type:</b>	Private	<b>Street 1:</b>	1304 OLIN AVE

<i>Map Key</i>	<i>Number of Records</i>	<i>Direction</i>	<i>Distance (mi/ft)</i>	<i>Elev/Diff (ft)</i>	<i>Site</i>	<i>DB</i>
<b>Name:</b>	NELSON ALMOND				<b>Street 2:</b>	
<b>Date Became Current:</b>	20051006				<b>City:</b>	INDIANAPOLIS
<b>Date Ended Current:</b>	20051007				<b>State:</b>	IN
<b>Phone:</b>					<b>Country:</b>	US
<b>Source Type:</b>	Notification				<b>Zip Code:</b>	46222-3294
<b>Owner/Operator Ind:</b>	Current Owner				<b>Street No:</b>	
<b>Type:</b>	Private				<b>Street 1:</b>	539 S MAIN ST
<b>Name:</b>	MARATHON PETROLEUM COMPANY LP				<b>Street 2:</b>	
<b>Date Became Current:</b>	20101001				<b>City:</b>	FINDLAY
<b>Date Ended Current:</b>					<b>State:</b>	OH
<b>Phone:</b>	419-421-2121				<b>Country:</b>	US
<b>Source Type:</b>	Notification				<b>Zip Code:</b>	45840-3229
<b>Owner/Operator Ind:</b>	Current Operator				<b>Street No:</b>	
<b>Type:</b>	Private				<b>Street 1:</b>	539 S MAIN ST
<b>Name:</b>	MARATHON PETROLEUM COMPANY LP				<b>Street 2:</b>	
<b>Date Became Current:</b>	20101001				<b>City:</b>	FINDLAY
<b>Date Ended Current:</b>					<b>State:</b>	OH
<b>Phone:</b>	419-421-3774				<b>Country:</b>	US
<b>Source Type:</b>	Notification				<b>Zip Code:</b>	45840-3229
<b>Owner/Operator Ind:</b>	Current Operator				<b>Street No:</b>	
<b>Type:</b>	Private				<b>Street 1:</b>	539 S MAIN ST
<b>Name:</b>	MARATHON PETROLEUM COMPANY LP				<b>Street 2:</b>	
<b>Date Became Current:</b>	20101001				<b>City:</b>	FINDLAY
<b>Date Ended Current:</b>	20160401				<b>State:</b>	OH
<b>Phone:</b>	419-421-3774				<b>Country:</b>	US
<b>Source Type:</b>	Notification				<b>Zip Code:</b>	45840-3229
<b>Owner/Operator Ind:</b>	Current Owner				<b>Street No:</b>	439
<b>Type:</b>	Private				<b>Street 1:</b>	SOUTH MAIN STREET
<b>Name:</b>	MARATHON PETROLEUM COMPANY LLC				<b>Street 2:</b>	
<b>Date Became Current:</b>	19000101				<b>City:</b>	FINDLAY
<b>Date Ended Current:</b>					<b>State:</b>	OH
<b>Phone:</b>					<b>Country:</b>	US
<b>Source Type:</b>	Annual/Biennial Report update with Notification				<b>Zip Code:</b>	45840
<b>Owner/Operator Ind:</b>	Current Owner				<b>Street No:</b>	
<b>Type:</b>	Private				<b>Street 1:</b>	539 S MAIN ST
<b>Name:</b>	MARATHON PETROLEUM COMPANY LP				<b>Street 2:</b>	
<b>Date Became Current:</b>	20101001				<b>City:</b>	FINDLAY
<b>Date Ended Current:</b>	20160401				<b>State:</b>	OH
<b>Phone:</b>	419-421-2121				<b>Country:</b>	US
<b>Source Type:</b>	Notification				<b>Zip Code:</b>	45840-3229
<b>Owner/Operator Ind:</b>	Current Operator				<b>Street No:</b>	539
<b>Type:</b>	Private				<b>Street 1:</b>	SOUTH MAIN STREET
<b>Name:</b>	MARATHON PETROLEUM COMPANY LLC				<b>Street 2:</b>	
<b>Date Became Current:</b>	19000101				<b>City:</b>	FINDLAY
<b>Date Ended Current:</b>					<b>State:</b>	OH
<b>Phone:</b>					<b>Country:</b>	US

Map Key	Number of Records	Direction	Distance (mi/ft)	Elev/Diff (ft)	Site	DB
---------	-------------------	-----------	------------------	----------------	------	----

<b>Source Type:</b>	Annual/Biennial Report update with Notification	<b>Zip Code:</b>	45840			
---------------------	---	------------------	-------	--	--	--

<b>Owner/Operator Ind:</b>	Current Owner	<b>Street No:</b>				
<b>Type:</b>	Private	<b>Street 1:</b>	1304 OLIN AVE			
<b>Name:</b>	NELSON ALMOND	<b>Street 2:</b>				
<b>Date Became Current:</b>	20050901	<b>City:</b>	INDIANAPOLIS			
<b>Date Ended Current:</b>	20051006	<b>State:</b>	IN			
<b>Phone:</b>		<b>Country:</b>	US			
<b>Source Type:</b>	Notification	<b>Zip Code:</b>	46222-3294			

<b>Owner/Operator Ind:</b>	Current Operator	<b>Street No:</b>				
<b>Type:</b>	Private	<b>Street 1:</b>	539 SOUTH MAIN STREET			
<b>Name:</b>	MPLX TERMINALS, LLC	<b>Street 2:</b>				
<b>Date Became Current:</b>	20160401	<b>City:</b>	FINDLAY			
<b>Date Ended Current:</b>		<b>State:</b>	OH			
<b>Phone:</b>	419-421-3774	<b>Country:</b>	US			
<b>Source Type:</b>	Notification	<b>Zip Code:</b>	45840-3229			

<b>Owner/Operator Ind:</b>	Current Owner	<b>Street No:</b>				
<b>Type:</b>	Private	<b>Street 1:</b>	539 SOUTH MAIN STREET			
<b>Name:</b>	MPLX TERMINALS, LLC	<b>Street 2:</b>				
<b>Date Became Current:</b>	20160401	<b>City:</b>	FINDLAY			
<b>Date Ended Current:</b>		<b>State:</b>	OH			
<b>Phone:</b>	419-421-3774	<b>Country:</b>	US			
<b>Source Type:</b>	Notification	<b>Zip Code:</b>	45840-3229			

**Historical Handler Details**

<b>Receive Dt:</b>	19960223
<b>Generator Code Description:</b>	Large Quantity Generator
<b>Handler Name:</b>	MARATHON OIL CO.

<b>Receive Dt:</b>	20020220
<b>Generator Code Description:</b>	Small Quantity Generator
<b>Handler Name:</b>	MARATHON ASHLAND PETROLEUM LLC-TAMPA LP

<b>Receive Dt:</b>	20100928
<b>Generator Code Description:</b>	Small Quantity Generator
<b>Handler Name:</b>	MPLX TERMINALS, LLC - TAMPA TERMINAL

<b>Receive Dt:</b>	19940228
<b>Generator Code Description:</b>	Large Quantity Generator
<b>Handler Name:</b>	MARATHON OIL CO

<b>Receive Dt:</b>	20080328
<b>Generator Code Description:</b>	Small Quantity Generator
<b>Handler Name:</b>	MARATHON PETROLEUM COMPANY LLC - TAMPA TERMINAL

<a href="#">215</a>	8 of 67	W	0.00 / 0.00	2.94 / -8	425 South 20th St. Tampa, FL 33605 TAMPA FL	SPILLS
---------------------	---------	---	-------------	-----------	---	--------

Map Key	Number of Records	Direction	Distance (mi/ft)	Elev/Diff (ft)	Site	DB
---------	-------------------	-----------	------------------	----------------	------	----

**Incident No:** 45615      **Incident Date:** 07/26/2011  
**Incident Type:** Coastal      **County:** Hillsborough

**Spill Details**

**Incident Status:**      **Criminal Indicator:**  
**Incident Party Type:**      **Hurricane Indicator:**  
**Incident Party Name:**      **Description:** Discharge  
**Pollutant Name:** Asphalt      **On Scene Response:**  
**Pollutant Category:**  
**Pollutant Actual Volume:** .5  
**Pollutant Unit Measure:** gallon

<a href="#">215</a>	9 of 67	W	0.00 / 0.00	2.94 / -8	425 20th Street South TAMPA FL	SPILLS
---------------------	---------	---	-------------	-----------	-----------------------------------	--------

**Incident No:** 34490      **Incident Date:** 02/22/2003  
**Incident Type:** Coastal      **County:** Hillsborough

**Spill Details**

**Incident Status:**      **Criminal Indicator:**  
**Incident Party Type:**      **Hurricane Indicator:**  
**Incident Party Name:**      **Description:**  
**Pollutant Name:** Hydraulic fluid      **On Scene Response:**  
**Pollutant Category:**  
**Pollutant Actual Volume:** 10  
**Pollutant Unit Measure:** gallon

<a href="#">215</a>	10 of 67	W	0.00 / 0.00	2.94 / -8	425 South 20th Street TAMPA FL	SPILLS
---------------------	----------	---	-------------	-----------	-----------------------------------	--------

**Incident No:** 41842      **Incident Date:** 07/09/2009  
**Incident Type:** Inland      **County:** Hillsborough

**Spill Details**

**Incident Status:**      **Criminal Indicator:**  
**Incident Party Type:**      **Hurricane Indicator:**  
**Incident Party Name:**      **Description:** Fuel Leak/Overflow  
**Pollutant Name:** Gasoline      **On Scene Response:**  
**Pollutant Category:**  
**Pollutant Actual Volume:** 24  
**Pollutant Unit Measure:** gallon

<a href="#">215</a>	11 of 67	W	0.00 / 0.00	2.94 / -8	425 South 20th St., Marathon terminal TAMPA FL	SPILLS
---------------------	----------	---	-------------	-----------	--	--------

**Incident No:** 43949      **Incident Date:** 07/22/2010

Map Key	Number of Records	Direction	Distance (mi/ft)	Elev/Diff (ft)	Site	DB
---------	-------------------	-----------	------------------	----------------	------	----

<b>Incident Type:</b>	Inland				<b>County:</b>	Hillsborough
-----------------------	--------	--	--	--	----------------	--------------

**Spill Details**

<b>Incident Status:</b>		<b>Criminal Indicator:</b>	
<b>Incident Party Type:</b>		<b>Hurricane Indicator:</b>	
<b>Incident Party Name:</b>		<b>Description:</b>	Spill
<b>Pollutant Name:</b>	Gasoline	<b>On Scene Response:</b>	
<b>Pollutant Category:</b>			
<b>Pollutant Actual Volume:</b>	1800		
<b>Pollutant Unit Measure:</b>	gallon		

**Spill Details**

<b>Incident Status:</b>		<b>Criminal Indicator:</b>	
<b>Incident Party Type:</b>		<b>Hurricane Indicator:</b>	
<b>Incident Party Name:</b>		<b>Description:</b>	Vehicle Accident
<b>Pollutant Name:</b>	Gasoline	<b>On Scene Response:</b>	
<b>Pollutant Category:</b>			
<b>Pollutant Actual Volume:</b>	1800		
<b>Pollutant Unit Measure:</b>	gallon		

<a href="#">215</a>	12 of 67	W	0.00 / 0.00	2.94 / -8	425 South 20th Street (Ybor Channel) TAMPA FL	SPILLS
---------------------	----------	---	-------------	-----------	--	--------

<b>Incident No:</b>	38893	<b>Incident Date:</b>	02/07/2008
<b>Incident Type:</b>	Coastal	<b>County:</b>	Hillsborough

**Spill Details**

<b>Incident Status:</b>		<b>Criminal Indicator:</b>	
<b>Incident Party Type:</b>		<b>Hurricane Indicator:</b>	
<b>Incident Party Name:</b>		<b>Description:</b>	Leak/overflow
<b>Pollutant Name:</b>	Mineral oils	<b>On Scene Response:</b>	
<b>Pollutant Category:</b>			
<b>Pollutant Actual Volume:</b>	1		
<b>Pollutant Unit Measure:</b>	gallon		

**Spill Details**

<b>Incident Status:</b>		<b>Criminal Indicator:</b>	
<b>Incident Party Type:</b>		<b>Hurricane Indicator:</b>	
<b>Incident Party Name:</b>		<b>Description:</b>	Spill
<b>Pollutant Name:</b>	Mineral oils	<b>On Scene Response:</b>	
<b>Pollutant Category:</b>			
<b>Pollutant Actual Volume:</b>	1		
<b>Pollutant Unit Measure:</b>	gallon		

Map Key	Number of Records	Direction	Distance (mi/ft)	Elev/Diff (ft)	Site	DB
<a href="#">215</a>	13 of 67	W	0.00 / 0.00	2.94 / -8	425 S. 20 St TAMPA FL	SPILLS

**Incident No:** 6411  
**Incident Type:** Inland  
**Incident Date:** 07/11/2006  
**County:** Hillsborough

**Spill Details**

**Incident Status:**  
**Incident Party Type:**  
**Incident Party Name:**  
**Pollutant Name:** Diesel fuel  
**Pollutant Category:**  
**Pollutant Actual Volume:** 25  
**Pollutant Unit Measure:** gallon  
**Criminal Indicator:**  
**Hurricane Indicator:**  
**Description:** Fuel leak/overflow  
**On Scene Response:**

<a href="#">215</a>	14 of 67	W	0.00 / 0.00	2.94 / -8	MPLX TERMINALS LLC 425 20TH STREET TAMPA FL 33605	FINDS/FRS
---------------------	----------	---	-------------	-----------	---	-----------

**Registry ID:** 110000746916  
**FIPS Code:** 12057  
**HUC Code:** 03100206  
**Site Type Name:** STATIONARY  
**Location Description:**  
**Supplemental Location:**  
**Create Date:** 01-MAR-00  
**Update Date:** 13-DEC-17  
**Interest Types:** AIR MAJOR, ENFORCEMENT/COMPLIANCE ACTIVITY, ETHANOL FACILITY/GASOLINE AND DIESEL PRODUCERS, FORMAL ENFORCEMENT ACTION, GASOLINE AND DIESEL PRODUCERS, HAZARDOUS AND CRITERIA AIR POLLUTANT MAJOR, HAZARDOUS WASTE BIENNIAL REPORTER, ICIS-NPDES NON-MAJOR, SQG, STATE MASTER, STORM WATER CONSTRUCTION, STORM WATER INDUSTRIAL, TRI REPORTER  
**SIC Codes:** 5171, 5541  
**SIC Code Descriptions:** GASOLINE SERVICE STATIONS, PETROLEUM BULK STATIONS AND TERMINALS  
**NAICS Codes:** 424710, 447110, 454311, 454312  
**NAICS Code Descriptions:** GASOLINE STATIONS WITH CONVENIENCE STORES., HEATING OIL DEALERS., LIQUEFIED PETROLEUM GAS (BOTTLED GAS) DEALERS., PETROLEUM BULK STATIONS AND TERMINALS.  
**Conveyor:** EPA\_SLT  
**Federal Facility Code:**  
**Federal Agency Name:**  
**Tribal Land Code:**  
**Tribal Land Name:**  
**Congressional Dist No:** 11  
**Census Block Code:** 120570053021026  
**EPA Region Code:** 04  
**County Name:** HILLSBOROUGH  
**US/Mexico Border Ind:**  
**Latitude:** 27.946989  
**Longitude:** -82.437443  
**Reference Point:**  
**Coord Collection Method:**  
**Accuracy Value:**  
**Datum:** NAD83

Map Key	Number of Records	Direction	Distance (mi/ft)	Elev/Diff (ft)	Site	DB
---------	-------------------	-----------	------------------	----------------	------	----

**Source:**

**Facility Detail Rprt URL:** [https://ofmpub.epa.gov/frs\\_public2/fii\\_query\\_detail.disp\\_program\\_facility?p\\_registry\\_id=110000746916](https://ofmpub.epa.gov/frs_public2/fii_query_detail.disp_program_facility?p_registry_id=110000746916)

**Program Acronyms:**

AIR:FL0000001205700080, AIRS/AFS:1205700080, BR:FLD065919763, EIS:4301311, FDM:11179, ICIS:3400056388, NPDES:FL0037702, NPDES:FLR05H434, NPDES:FLR10QL86, NPDES:FLR10TE93, OTAQREG:OTAQREG10028201, OTAQREG:OTAQREG10029323, OTAQREG:OTAQREG10031659, RCRAINFO:FLD065919763, TRIS:33605TMPFL425S2

<a href="#">215</a>	15 of 67	W	0.00 / 0.00	2.94 / -8	373 SOUTH 20TH STREET TAMPA FL	HMIRS
---------------------	----------	---	-------------	-----------	-----------------------------------	-------

**Incident County:** HILLSBOROUGH

**HMIR Historical Reports**

<b>Report No:</b>	I-2010110026	<b>Fed DOT Agency Nm:</b>	
<b>Report Type:</b>	A hazardous material incident	<b>Fed DOT Report No:</b>	
<b>Date of Incident:</b>	07/22/2010	<b>Report Submit Src:</b>	Paper
<b>Time of Incident:</b>	1755	<b>Inc Multiple Rows:</b>	No
<b>Haz Class Code:</b>	3	<b>Inc Non US State:</b>	
<b>Hazardous Class:</b>	FLAMMABLE - COMBUSTIBLE LIQUID	<b>Mode Transport:</b>	Highway
<b>Commodity Short Nm:</b>	GASOLINE INCLUDES GASOLI	<b>Transport Phase:</b>	IN TRANSIT
<b>Commodity Long Nm:</b>	GASOLINE INCLUDES GASOLINE MIXED WITH ETHYL ALCOHOL WITH NOT MORE THAN 10% ALCOHOL	<b>Incident Occrnce:</b>	
<b>Trade Name:</b>		<b>Mat Ship Approval?:</b>	No
<b>ID No:</b>	UN1203	<b>Mat Ship Approv No:</b>	
<b>Haz Waste Ind:</b>	No	<b>Undecl Hazmat Ship?:</b>	No
<b>Haz Waste EPA No:</b>		<b>Packaging Type:</b>	Cargo Tank Motor Vehicle (CTMV)
<b>HMIS Tox Inhalation?:</b>	No	<b>Packing Group:</b>	II
<b>TIH Hazard Zone:</b>		<b>Carrier Reporter:</b>	ENERGY DISPATCH LLC
<b>Qty Released:</b>	1800	<b>CR Street Name:</b>	3225 CUMBERLAND BLVD SE # 100
<b>Unit of Measure:</b>	Liquid - Gallon	<b>CR City:</b>	ATLANTA
<b>What Failed:</b>	150	<b>CR State:</b>	GA
<b>What Failed Desc:</b>	Tank Shell	<b>CR Postal Code:</b>	30339-6408
<b>How Failed Code:</b>	309	<b>CR Non US State:</b>	
<b>How Failed Desc:</b>	Punctured	<b>CR Fed DOT ID:</b>	226576
<b>Failure Cause Code:</b>	515	<b>CR Hazmat Reg ID:</b>	055209600005RT
<b>Failure Cause Desc:</b>	Human Error	<b>CR Country:</b>	US
<b>Ident. Markings:</b>	DOT 406	<b>Shipper Name:</b>	MARATHON PETROLEUM COMPANY LP
<b>Cont1 Pkging Type:</b>		<b>Shipper Street Name:</b>	425 S 20TH ST
<b>Cont1 Const Mat:</b>		<b>Shipper City:</b>	TAMPA
<b>Cont1 Head Type:</b>		<b>Shipper State:</b>	FL
<b>Cont1 Pkg Capacity:</b>	0	<b>Shipper Postal:</b>	33605-6025
<b>C1 Capacity UOM:</b>		<b>Shipper Non US St:</b>	
<b>Cont1 Pkg Amt:</b>	0	<b>Shipper Country:</b>	US
<b>C1 Pkg Amt UOM:</b>		<b>Shipper Waybill:</b>	563912
<b>Cont1 Pkg No:</b>	1	<b>Ship Hazmat Reg ID:</b>	
<b>C1 Pkg NO Failed:</b>	1	<b>Origin City:</b>	TAMPA
<b>Cont1 Pkg Mnfrctr:</b>	HEIL	<b>Origin State:</b>	FLORIDA
<b>Cont1 Pkg Mnfrct Dt:</b>	3/1/1996 12:00:00 AM	<b>Origin Postal:</b>	33605

Map Key	Number of Records	Direction	Distance (mi/ft)	Elev/Diff (ft)	Site	DB
<b>Cont1 Pkg Serial NO:</b>	5HTAB4426T7H6066				<b>Origin Non US St:</b>	
<b>C1 Pkg Last Test Dt:</b>	10/26/2009 12:00:00 AM				<b>Origin Country:</b>	US
<b>C1 Test Const Mat:</b>					<b>Destination City:</b>	SARASOTA
<b>C1 Pkg Dsign Pres.:</b>	3				<b>Destination State:</b>	FLORIDA
<b>C1 Dsign Press UOM:</b>	PSI				<b>Destination Postal:</b>	34232
<b>C1 Pkg Shell Thick:</b>					<b>Destination Non US:</b>	
<b>C1 Shell Thick UOM:</b>					<b>Destination Country:</b>	US
<b>C1 Head Thickness:</b>					<b>Cont2 Package Type:</b>	
<b>C1 Head Thick UOM:</b>					<b>Cont2 Const Mat:</b>	
<b>C1 Pkg Srvc Pres.:</b>					<b>Cont2 Pkg Capacity:</b>	
<b>C1 Srvc Press UOM:</b>					<b>Cont2 Capacity UOM:</b>	
<b>C1 Valve/Device Fail?:</b>	No				<b>Cont2 Pkg Amount:</b>	
<b>C1 Device Type:</b>					<b>Cont2 Pkg Amt UOM:</b>	
<b>C1 Device Mnfrctr:</b>					<b>Cont2 Pkg No:</b>	
<b>C1 Device Model:</b>					<b>Cont2 Pkg No Failed:</b>	
<b>NRC No:</b>						
<b>RAM Pkg Category:</b>					<b>Haz NonHosp Public:</b>	0
<b>RAM Pkg Cert.:</b>	FALSE				<b>Haz NonHosp Old:</b>	0
<b>RAM Pkg Cert. NBR:</b>					<b>Tot Haz Non Hosp Inj:</b>	0
<b>RAM Nuclide S:</b>					<b>Total Hazmat Injuries:</b>	0
<b>RAM Transport Index:</b>					<b>Evacuation Indicator:</b>	No
<b>RAM UOM:</b>					<b>Public Evacuated:</b>	0
<b>RAM Activity Rpted:</b>					<b>Employees Evac:</b>	0
<b>RAM UOM Rpted:</b>					<b>Total Evacuated:</b>	0
<b>RAM Activity:</b>	0				<b>Total Evacuation Hrs:</b>	0
<b>RAM Activity UOM:</b>					<b>Major Artery Closed:</b>	Yes
<b>RAM Mat Safety:</b>					<b>Mjr Artery Hrs Closed:</b>	21
<b>Spillage Result:</b>	Yes				<b>Material Involved:</b>	Yes
<b>Fire Result:</b>	No				<b>Estimated Speed:</b>	10
<b>Explosion Result:</b>	No				<b>Weather Conditions:</b>	CLEAR
<b>Water Sewer Result:</b>	Yes				<b>Vehicle Overturn:</b>	No
<b>Gas Dispersion:</b>	No				<b>Vehicle Left Roadway:</b>	No
<b>Environment Damage:</b>	No				<b>Passenger Aircraft:</b>	No
<b>No Release Result:</b>	No				<b>Cargo Baggage:</b>	
<b>Fire EMS Report:</b>	Yes				<b>Ship Non Transport:</b>	No
<b>Fire EMS EMS Report:</b>					<b>Ship Air First Flight:</b>	No
<b>Police Report:</b>	Yes				<b>Ship Air Subflight:</b>	No
<b>Police Report No:</b>					<b>Ship Init Transport:</b>	No
<b>In House Cleanup:</b>	No				<b>Ship Phase Transfer:</b>	No
<b>Other Cleanup:</b>	Yes				<b>Contact Name:</b>	MR. JOHN BEACH
<b>Damage &gt; 500:</b>	Yes				<b>Contact Title:</b>	SAFETY MANAGER
<b>Material Loss:</b>	0				<b>Contact Business:</b>	
<b>Carrier Damage:</b>	17000				<b>Contact Street:</b>	
<b>Property Damage:</b>	0				<b>Contact City:</b>	
<b>Response Cost:</b>	0				<b>Contact State:</b>	
<b>Remediation Cost:</b>	0				<b>Contact Postal:</b>	
<b>Damage Old Form:</b>	0				<b>Contact Non US St:</b>	
<b>Total Damages Amt:</b>	17000				<b>Contact Country:</b>	
<b>Hazmat Fatality:</b>	No				<b>Inc. Report Prepared:</b>	Carrier
<b>Haz Fatal Employees:</b>	0				<b>HMIS Serious Incidnt:</b>	Yes
<b>Haz Fatal Respndrs:</b>	0				<b>HMIS Serious Fatality:</b>	No



Map Key	Number of Records	Direction	Distance (mi/ft)	Elev/Diff (ft)	Site	DB
Haz Fatal Gen Public:	0				HMIS Serious Injury:	No
Tot Hazmat Fatalities:	0				HMIS Flight Plan:	No
Non Hazmat Fatality:	No				HMIS Serious Evacs:	No
Non Hazmat Fatals:	0				HMIS Major Artery:	Yes
Hazmat Injury:	No				HMIS Bulk Release:	Yes
Haz Hospital Empl:	0				HMIS Marine Pollutnt:	No
Haz Hospital Resp:	0				HMIS Radioactive:	No
Haz Hosp Gen Public:	0				HMIS Gen Pkg Type:	OHMIR.Ref_Container.descr_txt
Haz Hosp Old Form:	0				HMIS Container Code:	DOT 406
Total Haz Hosp Inj:	0				HMIS Container Desc:	cargo tanks
Haz Non Hosp Empl:	0				HMIS Bulk Incident:	Yes
Haz Non Hosp Resp:	0				Undeclared Shipment:	No
Description of Events:	DRIVER WAS EXITING MARATHON TERMINAL AND STRUCK A BOLLARD POLE WHICH RUPTURED THE DOT 406 TRAILER. AS A RESULT OF THE CONTACT WITH THE POLE APPROXIMATELY 1800 GALLONS OF GASOLINE WERE SPILLED.					
Recommend Actions Taken:	DRIVER INVOLVED IN THIS INCIDENT WAS TERMINATED. ALL OTHER DRIVERS WERE REMINDED OF THE IMPORTANCE OF WALKING AROUND THE VEHICLE BEFORE LEAVING TO BE AWARE OF HAZARDS. DRIVERS WERE ALSO REMINDED TO MAKE SURE THE CHECK MIRRORS AND CLEARANCES BEFORE MOVING VEHICLE.					

[215](#) 16 of 67 W 0.00 / 2.94 / 425 S. 20th St. HMIRS  
0.00 -8 TAMPA FL

Incident County: HILLSBOROUGH

HMIR Historical Reports

<b>Report No:</b>	E-2007020143	<b>Fed DOT Agency Nm:</b>	
<b>Report Type:</b>	A hazardous material incident	<b>Fed DOT Report No:</b>	
<b>Date of Incident:</b>	01/22/2007	<b>Report Submit Src:</b>	Web
<b>Time of Incident:</b>	1200	<b>Inc Multiple Rows:</b>	No
<b>Haz Class Code:</b>	3	<b>Inc Non US State:</b>	
<b>Hazardous Class:</b>	FLAMMABLE - COMBUSTIBLE LIQUID	<b>Mode Transport:</b>	Highway
<b>Commodity Short Nm:</b>	FLAMMABLE LIQUIDS N.O.S.	<b>Transport Phase:</b>	IN TRANSIT
<b>Commodity Long Nm:</b>	FLAMMABLE LIQUIDS N.O.S.	<b>Incident Occrrnce:</b>	
<b>Trade Name:</b>	AP NA4M	<b>Mat Ship Approval?:</b>	No
<b>ID No:</b>	UN1993	<b>Mat Ship Approv No:</b>	
<b>Haz Waste Ind:</b>	No	<b>Undecl Hazmat Ship?:</b>	No
<b>Haz Waste EPA No:</b>		<b>Packaging Type:</b>	Cargo Tank Motor Vehicle (CTMV)
<b>HMIS Tox Inhalation?:</b>	No	<b>Packing Group:</b>	III
<b>TIH Hazard Zone:</b>		<b>Carrier Reporter:</b>	SCHNEIDER NATIONAL BULK CARRIERS INC.
<b>Qty Released:</b>	5	<b>CR Street Name:</b>	3101 PACKERLAND DR
<b>Unit of Measure:</b>	Liquid - Gallon	<b>CR City:</b>	GREEN BAY
<b>What Failed:</b>	137	<b>CR State:</b>	WI
<b>What Failed Desc:</b>	Manway or Dome Cover	<b>CR Postal Code:</b>	54313-6187
<b>How Failed Code:</b>	308	<b>CR Non US State:</b>	
<b>How Failed Desc:</b>	Leaked	<b>CR Fed DOT ID:</b>	164311
<b>Failure Cause Code:</b>	515	<b>CR Hazmat Reg ID:</b>	050306550024OQ
<b>Failure Cause Desc:</b>	Human Error	<b>CR Country:</b>	US
<b>Ident. Markings:</b>	DOT 407	<b>Shipper Name:</b>	BASF CORPORATION
<b>Cont1 Pkging Type:</b>		<b>Shipper Street Name:</b>	8404 RIVER RD
<b>Cont1 Const Mat:</b>		<b>Shipper City:</b>	GEISMAR

Map Key	Number of Records	Direction	Distance (mi/ft)	Elev/Diff (ft)	Site	DB
<b>Cont1 Head Type:</b>					<b>Shipper State:</b>	LA
<b>Cont1 Pkg Capacity:</b>	6500				<b>Shipper Postal:</b>	70734-3505
<b>C1 Capacity UOM:</b>	LGA				<b>Shipper Non US St:</b>	
<b>Cont1 Pkg Amt:</b>	6353				<b>Shipper Country:</b>	US
<b>C1 Pkg Amt UOM:</b>	LGA				<b>Shipper Waybill:</b>	2093323276
<b>Cont1 Pkg No:</b>	1				<b>Ship Hazmat Reg ID:</b>	
<b>C1 Pkg NO Failed:</b>	1				<b>Origin City:</b>	GEISMAR
<b>Cont1 Pkg Mnfctr:</b>	Brenner				<b>Origin State:</b>	LOUISIANA
<b>Cont1 Pkg Mnfct Dt:</b>	2/6/1998 12:00:00 AM				<b>Origin Postal:</b>	70734
<b>Cont1 Pkg Serial NO:</b>	10BFB62TXWF0A787				<b>Origin Non US St:</b>	
<b>C1 Pkg Last Test Dt:</b>	2/4/2006 12:00:00 AM				<b>Origin Country:</b>	US
<b>C1 Test Const Mat:</b>					<b>Destination City:</b>	TAMPA
<b>C1 Pkg Dsign Pres.:</b>					<b>Destination State:</b>	FLORIDA
<b>C1 Dsign Press UOM:</b>					<b>Destination Postal:</b>	33605
<b>C1 Pkg Shell Thick:</b>					<b>Destination Non US:</b>	
<b>C1 Shell Thick UOM:</b>					<b>Destination Country:</b>	US
<b>C1 Head Thickness:</b>					<b>Cont2 Package Type:</b>	
<b>C1 Head Thick UOM:</b>					<b>Cont2 Const Mat:</b>	
<b>C1 Pkg Srvc Pres.:</b>					<b>Cont2 Pkg Capacity:</b>	
<b>C1 Srvc Press UOM:</b>					<b>Cont2 Capacity UOM:</b>	
<b>C1 Valve/Device Fail?:</b>	No				<b>Cont2 Pkg Amount:</b>	
<b>C1 Device Type:</b>					<b>Cont2 Pkg Amt UOM:</b>	
<b>C1 Device Mnfctr:</b>					<b>Cont2 Pkg No:</b>	
<b>C1 Device Model:</b>					<b>Cont2 Pkg No Failed:</b>	
<b>NRC No:</b>						
<b>RAM Pkg Category:</b>					<b>Haz NonHosp Public:</b>	0
<b>RAM Pkg Cert.:</b>	FALSE				<b>Haz NonHosp Old:</b>	0
<b>RAM Pkg Cert. NBR:</b>					<b>Tot Haz Non Hosp Inj:</b>	0
<b>RAM Nuclide S:</b>					<b>Total Hazmat Injuries:</b>	0
<b>RAM Transport Index:</b>					<b>Evacuation Indicator:</b>	No
<b>RAM UOM:</b>					<b>Public Evacuated:</b>	0
<b>RAM Activity Rpted:</b>					<b>Employees Evac:</b>	0
<b>RAM UOM Rpted:</b>					<b>Total Evacuated:</b>	0
<b>RAM Activity:</b>					<b>Total Evacuation Hrs:</b>	0
<b>RAM Activity UOM:</b>					<b>Major Artery Closed:</b>	No
<b>RAM Mat Safety:</b>					<b>Mjr Artery Hrs Closed:</b>	0
<b>Spillage Result:</b>	Yes				<b>Material Involved:</b>	No
<b>Fire Result:</b>	No				<b>Estimated Speed:</b>	0
<b>Explosion Result:</b>	No				<b>Weather Conditions:</b>	
<b>Water Sewer Result:</b>	No				<b>Vehicle Overturn:</b>	No
<b>Gas Dispersion:</b>	No				<b>Vehicle Left Roadway:</b>	No
<b>Environment Damage:</b>	No				<b>Passenger Aircraft:</b>	No
<b>No Release Result:</b>	No				<b>Cargo Baggage:</b>	
<b>Fire EMS Report:</b>	No				<b>Ship Non Transport:</b>	No
<b>Fire EMS EMS Report:</b>					<b>Ship Air First Flight:</b>	No
<b>Police Report:</b>	No				<b>Ship Air Subflight:</b>	No
<b>Police Report No:</b>					<b>Ship Init Transport:</b>	No
<b>In House Cleanup:</b>	Yes				<b>Ship Phase Transfer:</b>	No
<b>Other Cleanup:</b>	No				<b>Contact Name:</b>	TERRY TAVARES
<b>Damage &gt; 500:</b>	No				<b>Contact Title:</b>	ENVIRONMENTAL TECHNICIAN
<b>Material Loss:</b>	0				<b>Contact Business:</b>	Schneider National Bulk Carriers Inc.

Map Key	Number of Records	Direction	Distance (mi/ft)	Elev/Diff (ft)	Site	DB
<b>Carrier Damage:</b>	0				<b>Contact Street:</b> 3101 S. Packerland Dr.	
<b>Property Damage:</b>	0				<b>Contact City:</b> Green Bay	
<b>Response Cost:</b>	0				<b>Contact State:</b> WI	
<b>Remediation Cost:</b>	0				<b>Contact Postal:</b> 54306	
<b>Damage Old Form:</b>	0				<b>Contact Non US St:</b>	
<b>Total Damages Amt:</b>	0				<b>Contact Country:</b> US	
<b>Hazmat Fatality:</b>	No				<b>Inc. Report Prepared:</b> Carrier	
<b>Haz Fatal Employees:</b>	0				<b>HMIS Serious Incidnt:</b> No	
<b>Haz Fatal Respndrs:</b>	0				<b>HMIS Serious Fatality:</b> No	
<b>Haz Fatal Gen Public:</b>	0				<b>HMIS Serious Injury:</b> No	
<b>Tot Hazmat Fatalities:</b>	0				<b>HMIS Flight Plan:</b> No	
<b>Non Hazmat Fatality:</b>	No				<b>HMIS Serious Evacs:</b> No	
<b>Non Hazmat Fatals:</b>	0				<b>HMIS Major Artery:</b> No	
<b>Hazmat Injury:</b>	No				<b>HMIS Bulk Release:</b> No	
<b>Haz Hospital Empl:</b>	0				<b>HMIS Marine Pollutnt:</b> No	
<b>Haz Hospital Resp:</b>	0				<b>HMIS Radioactive:</b> No	
<b>Haz Hosp Gen Public:</b>	0				<b>HMIS Gen Pkg Type:</b> OHMIR.Ref_Container.descr_txt	
<b>Haz Hosp Old Form:</b>	0				<b>HMIS Container Code:</b> DOT 407	
<b>Total Haz Hosp Inj:</b>	0				<b>HMIS Container Desc:</b> cargo tanks	
<b>Haz Non Hosp Empl:</b>	0				<b>HMIS Bulk Incident:</b> Yes	
<b>Haz Non Hosp Resp:</b>	0				<b>Undeclared Shipment:</b> No	
<b>Description of Events:</b>	Driver had cargo tank hooked up to consignee's storage tank to transfer product but he was having problems trying to get his transfer pump to work. He broke down the hoses and was going to leave to get his pump fixed. He forgot to secure the dome cover however and about 5 gallons splashed out at the customer facility before he was aware of the problem. Driver secured the dome and used dry absorb to clean up the spill.					
<b>Recommend Actions Taken:</b>	Driver did not follow procedure. Pretrip and Post-trip inspections are stressed in all of the drivers initial and recurrent training sessions.					

[215](#) 17 of 67 W 0.00 / 0.00 2.94 / -8 MARATHON PETRO CO LLC-TAMPA 425 S 20TH ST TAMPA FL 33605 DEL CONTAM SITE

<b>Prgm Site ID:</b>	8837986	<b>Record Date:</b>	
<b>Remedi Status:</b>	ACTIVE	<b>County:</b>	HILLSBOROUGH
<b>Priority Score:</b>	10	<b>Method:</b>	DPHO
<b>Program Area:</b>	Petroleum	<b>Datum:</b>	HARN
<b>Program Eligible:</b>	Y	<b>Lat DD:</b>	27
<b>Ineligible:</b>	Y	<b>Lat MM:</b>	56
<b>Offsite Contam:</b>	U	<b>Lat SS:</b>	50.8517
<b>Dt Known Offsite:</b>		<b>Long DD:</b>	82
<b>Proj Manager:</b>	COUNCIL_W	<b>Long MM:</b>	26
<b>Office District:</b>	PCLP29	<b>Long SS:</b>	14.9462
<b>Original Source:</b>	CS		
<b>Record Date:</b>	30-SEP-2014		

[215](#) 18 of 67 W 0.00 / 0.00 2.94 / -8 MARATHON PETRO CO LLC-TAMPA 425 S 20TH ST TAMPA FL 33605 DEL CONTAM SITE

<b>Prgm Site ID:</b>	8837986	<b>Record Date:</b>	
<b>Remedi Status:</b>	ACTIVE	<b>County:</b>	HILLSBOROUGH

Map Key	Number of Records	Direction	Distance (mi/ft)	Elev/Diff (ft)	Site	DB
<b>Priority Score:</b>	10				<b>Method:</b> DPHO	
<b>Program Area:</b>	Petroleum				<b>Datum:</b> HARN	
<b>Program Eligible:</b>	Y				<b>Lat DD:</b> 27	
<b>Ineligible:</b>	Y				<b>Lat MM:</b> 56	
<b>Offsite Contam:</b>	U				<b>Lat SS:</b> 50.8517	
<b>Dt Known Offsite:</b>					<b>Long DD:</b> 82	
<b>Proj Manager:</b>	HEINTZ_C				<b>Long MM:</b> 26	
<b>Office District:</b>	PCLP29				<b>Long SS:</b> 14.9462	
<b>Original Source:</b>	CS					
<b>Record Date:</b>	30-SEP-2014					

<a href="#">215</a>	19 of 67	W	0.00 / 0.00	2.94 / -8	MARATHON PETRO CO LLC- TAMPA 425 S 20TH ST TAMPA FL 33605	DEL CONTAM SITE
<b>Prgm Site ID:</b>	8837986				<b>Record Date:</b>	
<b>Remedi Status:</b>	ACTIVE				<b>County:</b> HILLSBOROUGH	
<b>Priority Score:</b>	10				<b>Method:</b> DPHO	
<b>Program Area:</b>	Petroleum				<b>Datum:</b> HARN	
<b>Program Eligible:</b>	Y				<b>Lat DD:</b> 27	
<b>Ineligible:</b>	Y				<b>Lat MM:</b> 56	
<b>Offsite Contam:</b>	U				<b>Lat SS:</b> 50.8517	
<b>Dt Known Offsite:</b>					<b>Long DD:</b> 82	
<b>Proj Manager:</b>	HEINTZ_C				<b>Long MM:</b> 26	
<b>Office District:</b>	PCLP29				<b>Long SS:</b> 14.9462	
<b>Original Source:</b>	CS					
<b>Record Date:</b>	31-MAR-2015					

<a href="#">215</a>	20 of 67	W	0.00 / 0.00	2.94 / -8	MARATHON PETROLEUM COMPANY LP 425 S 20TH ST TAMPA FL 33605	ICIS
<b>EPA Region:</b>	04				<b>Federal Fac ID:</b>	
<b>Registry ID:</b>	110000746916				<b>Tribal Land Code:</b>	
<b>Pgm Sys ID:</b>	FLR05H434				<b>County:</b> Hillsborough	
<b>Pgm Sys Acnm:</b>	NPDES				<b>Latitude 83:</b> 27.9475	
<b>Permit Type:</b>	General Permit Covered Facility				<b>Longitude 83:</b> -82.4383	

<a href="#">215</a>	21 of 67	W	0.00 / 0.00	2.94 / -8	MARATHON PETROLEUM COMPANY LLC 425 S 20TH STREET TAMPA FL 33605	ICIS
<b>EPA Region:</b>	04				<b>Federal Fac ID:</b>	
<b>Registry ID:</b>	110000746916				<b>Tribal Land Code:</b>	
<b>Pgm Sys ID:</b>	FL0037702				<b>County:</b> Hillsborough	
<b>Pgm Sys Acnm:</b>	NPDES				<b>Latitude 83:</b> +27.946194	
<b>Permit Type:</b>	NPDES Individual Permit				<b>Longitude 83:</b> -82.437722	

Map Key	Number of Records	Direction	Distance (mi/ft)	Elev/Diff (ft)	Site	DB
<a href="#">215</a>	22 of 67	W	0.00 / 0.00	2.94 / -8	MPLX TERMINALS LLC 425 20TH STREET TAMPA FL 33605	ICIS
<b>EPA Region:</b>		04	<b>Federal Fac ID:</b>			
<b>Registry ID:</b>		110000746916	<b>Tribal Land Code:</b>			
<b>Pgm Sys ID:</b>		FL0000001205700080	<b>County:</b>		Hillsborough	
<b>Pgm Sys Acnm:</b>		AIR	<b>Latitude 83:</b>		27.946705	
<b>Permit Type:</b>			<b>Longitude 83:</b>		-82.436973	

<a href="#">215</a>	23 of 67	W	0.00 / 0.00	2.94 / -8	MPLX TERMINALS LLC 425 20TH STREET TAMPA FL 33605	ICIS
<b>EPA Region:</b>			<b>Federal Fac ID:</b>			
<b>Registry ID:</b>		110000746916	<b>Tribal Land Code:</b>			
<b>Pgm Sys ID:</b>		3400056388	<b>County:</b>		HILLSBOROUGH	
<b>Pgm Sys Acnm:</b>		ICIS	<b>Latitude 83:</b>		27.946989	
<b>Permit Type:</b>			<b>Longitude 83:</b>		-82.437443	

**Details**

<b>Interest Type:</b>	ENFORCEMENT/COMPLIANCE ACTIVITY	<b>Public Ind:</b>	Y
<b>Active Status:</b>		<b>FIPS Code:</b>	12057
<b>Accuracy Value:</b>		<b>HUC 8 Code:</b>	03100206
<b>Pgm Report URL:</b>	no data yet	<b>HUC 12:</b>	
<b>Federal Agency Name:</b>			
<b>Federal Land Ind:</b>			
<b>Fed Facility Code:</b>	N		
<b>Ref Point Desc:</b>			
<b>Collect Mth Desc:</b>			
<b>Fac URL:</b>	<a href="https://ofmpub.epa.gov/frs_public2/fii_query_detail.disp_program_facility?p_registry_id=110000746916">https://ofmpub.epa.gov/frs_public2/fii_query_detail.disp_program_facility?p_registry_id=110000746916</a>		
<b>Program URL:</b>			

**Details**

<b>Interest Type:</b>	FORMAL ENFORCEMENT ACTION	<b>Public Ind:</b>	Y
<b>Active Status:</b>		<b>FIPS Code:</b>	12057
<b>Accuracy Value:</b>		<b>HUC 8 Code:</b>	03100206
<b>Pgm Report URL:</b>	no data yet	<b>HUC 12:</b>	
<b>Federal Agency Name:</b>			
<b>Federal Land Ind:</b>			
<b>Fed Facility Code:</b>	N		
<b>Ref Point Desc:</b>			
<b>Collect Mth Desc:</b>			
<b>Fac URL:</b>	<a href="https://ofmpub.epa.gov/frs_public2/fii_query_detail.disp_program_facility?p_registry_id=110000746916">https://ofmpub.epa.gov/frs_public2/fii_query_detail.disp_program_facility?p_registry_id=110000746916</a>		
<b>Program URL:</b>			

<a href="#">215</a>	24 of 67	W	0.00 / 0.00	2.94 / -8	MPLX TERMINALS LLC - TAMPA TRMNL 425 S 20TH ST TAMPA FL 33605	AST
---------------------	----------	---	-------------	-----------	--	-----

Map Key	Number of Records	Direction	Distance (mi/ft)	Elev/Diff (ft)	Site	DB
---------	-------------------	-----------	------------------	----------------	------	----

<b>Facility ID:</b>	8837986			<b>County:</b>	HILLSBOROUGH	
<b>Facility Status:</b>	OPEN			<b>Lat/Long Method:</b>	AGPS	
<b>Facility Type:</b>	T			<b>Lat DD:</b>	27	
<b>Type Desc:</b>	Bulk Product Terminal Facility			<b>Lat MM:</b>	56	
<b>Facility Phone:</b>	8132471459			<b>Lat SS:</b>	46	
<b>Dep Co:</b>	P			<b>Long DD:</b>	82	
<b>Owner ID:</b>	72905			<b>Long MM:</b>	26	
<b>Owner Phone:</b>	4194213774			<b>Long SS:</b>	13	
<b>Owner:</b>	MPLX TERMINALS LLC - TT&R HES&S					
<b>Owner Address1:</b>	539 S MAIN ST					
<b>Owner Address2:</b>	ATTN: STORAGE TANK REGIS					
<b>Owner City:</b>	FINDLAY					
<b>Owner State:</b>	OH					
<b>Owner Zip 5:</b>	45480					
<b>Contact:</b>	GREG MOORE   TIMOTHY AYDT (419) 421-4422					
<b>Data Source:</b>	Tank Facility - All Locations and Tank Information; Tank Facility - All Locations and Owner Information					
<b>Oculus Docs Inventory URL:</b>	<a href="https://erisservice7.ecologeris.com/ErisExt/flo/ocure.ashx?ID=8837986&amp;CAT=11">https://erisservice7.ecologeris.com/ErisExt/flo/ocure.ashx?ID=8837986&amp;CAT=11</a>					
<b>Information Portal Fac URL:</b>	<a href="http://prodenv.dep.state.fl.us/DepNexus/public/facilitysearch?pagination=true&amp;facility.id=8837986">http://prodenv.dep.state.fl.us/DepNexus/public/facilitysearch?pagination=true&amp;facility.id=8837986</a>					
<b>Information Portal Doc URL:</b>	<a href="http://prodenv.dep.state.fl.us/DepNexus/public/electronic-documents/8837986/facility!search">http://prodenv.dep.state.fl.us/DepNexus/public/electronic-documents/8837986/facility!search</a>					

**Tank Information**

<b>Tank ID:</b>	2723	<b>Tank Desc:</b>	
<b>Tank Status:</b>	A - CLOSED IN PLACE	<b>Capacity:</b>	878724
<b>Status Date:</b>	01-JUL-1939	<b>Placement:</b>	ABOVEGROUND
<b>Installation Date:</b>	01-JUL-1939	<b>Tank Vessel Indic:</b>	TANK
<b>Content Desc:</b>	B - Unleaded Gas		

**Tank Information**

<b>Tank ID:</b>	3329	<b>Tank Desc:</b>	Double Walled
<b>Tank Status:</b>	U - IN SERVICE	<b>Capacity:</b>	1157142
<b>Status Date:</b>	19-MAR-2002	<b>Placement:</b>	ABOVEGROUND
<b>Installation Date:</b>	01-JUL-1959	<b>Tank Vessel Indic:</b>	TANK
<b>Content Desc:</b>	D - Vehicular Diesel		

**Piping**

<b>Piping Description:</b>	A-Abv, no soil contact
<b>Piping Description:</b>	E-Cathodic protection
<b>Piping Description:</b>	B-Steel/galvanized metal
<b>Piping Description:</b>	J-Pressurized piping system
<b>Piping Description:</b>	D-External protective coating
<b>Piping Description:</b>	L-Bulk product system

<i>Map Key</i>	<i>Number of Records</i>	<i>Direction</i>	<i>Distance (mi/ft)</i>	<i>Elev/Diff (ft)</i>	<i>Site</i>	<i>DB</i>
----------------	--------------------------	------------------	-------------------------	-----------------------	-------------	-----------

**Monitoring**

**Monitoring Desc:** Q-Visual inspection of ASTs

**Monitoring Desc:** D-SPCC Plan

**Monitoring Desc:** U-Annual piping pressure test

**Monitoring Desc:** Z-DEP approved monitoring

**Monitoring Desc:** R-Monitor tank bottom space

**Tank Construction**

**Constr Code:** P  
**Constr Desc:** Level gauges/alarms

**Constr Code:** U  
**Constr Desc:** Field erected tank

**Constr Code:** S  
**Constr Desc:** DEP approved containment

**Constr Code:** C  
**Constr Desc:** Steel

**Constr Code:** H  
**Constr Desc:** Impressed current CP

**Constr Code:** B  
**Constr Desc:** Internal lining

**Tank Information**

<b>Tank ID:</b> 3825	<b>Tank Desc:</b>
<b>Tank Status:</b> B - REMOVED FROM SITE	<b>Capacity:</b> 1473696
<b>Status Date:</b> 01-JAN-2000	<b>Placement:</b> ABOVEGROUND
<b>Installation Date:</b> 01-JUL-1920	<b>Tank Vessel Indic:</b> TANK
<b>Content Desc:</b> D - Vehicular Diesel	

**Tank Information**

<b>Tank ID:</b> 5510	<b>Tank Desc:</b>
<b>Tank Status:</b> U - IN SERVICE	<b>Capacity:</b> 2050776
<b>Status Date:</b> 10-JUL-2002	<b>Placement:</b> ABOVEGROUND
<b>Installation Date:</b> 01-JUL-1954	<b>Tank Vessel Indic:</b> TANK
<b>Content Desc:</b> Z - Other Non Regulated	

<i>Map Key</i>	<i>Number of Records</i>	<i>Direction</i>	<i>Distance (mi/ft)</i>	<i>Elev/Diff (ft)</i>	<i>Site</i>	<i>DB</i>
----------------	--------------------------	------------------	-------------------------	-----------------------	-------------	-----------

**Tank Information**

<b>Tank ID:</b>	5514	<b>Tank Desc:</b>	
<b>Tank Status:</b>	U - IN SERVICE	<b>Capacity:</b>	2447088
<b>Status Date:</b>	01-NOV-2007	<b>Placement:</b>	ABOVEGROUND
<b>Installation Date:</b>	01-JUL-1954	<b>Tank Vessel Indic:</b>	TANK
<b>Content Desc:</b>	Z - Other Non Regulated		

**Tank Information**

<b>Tank ID:</b>	9616	<b>Tank Desc:</b>	Double Walled
<b>Tank Status:</b>	U - IN SERVICE	<b>Capacity:</b>	3332994
<b>Status Date:</b>		<b>Placement:</b>	ABOVEGROUND
<b>Installation Date:</b>	01-JUL-1955	<b>Tank Vessel Indic:</b>	TANK
<b>Content Desc:</b>	B - Unleaded Gas		

**Piping**

<b>Piping Description:</b>	L-Bulk product system
<b>Piping Description:</b>	I-Suction piping system
<b>Piping Description:</b>	A-Abv, no soil contact
<b>Piping Description:</b>	E-Cathodic protection
<b>Piping Description:</b>	B-Steel/galvanized metal
<b>Piping Description:</b>	J-Pressurized piping system

**Monitoring**

<b>Monitoring Desc:</b>	R-Monitor tank bottom space
<b>Monitoring Desc:</b>	D-SPCC Plan
<b>Monitoring Desc:</b>	U-Annual piping pressure test
<b>Monitoring Desc:</b>	Q-Visual inspection of ASTs
<b>Monitoring Desc:</b>	Z-DEP approved monitoring

**Tank Construction**

<b>Constr Code:</b>	J
<b>Constr Desc:</b>	Synthetic excavation liner
<b>Constr Code:</b>	S
<b>Constr Desc:</b>	DEP approved containment



<i>Map Key</i>	<i>Number of Records</i>	<i>Direction</i>	<i>Distance (mi/ft)</i>	<i>Elev/Diff (ft)</i>	<i>Site</i>	<i>DB</i>
----------------	--------------------------	------------------	-------------------------	-----------------------	-------------	-----------

**Constr Code:** K  
**Constr Desc:** AST containment

**Constr Code:** U  
**Constr Desc:** Field erected tank

**Constr Code:** C  
**Constr Desc:** Steel

**Constr Code:** B  
**Constr Desc:** Internal lining

**Tank Information**

**Tank ID:** WA201  
**Tank Status:** U - IN SERVICE  
**Status Date:**  
**Installation Date:** 01-JUL-1981  
**Content Desc:** Z - Other Non Regulated

**Tank Desc:**  
**Capacity:** 19488  
**Placement:** ABOVEGROUND  
**Tank Vessel Indic:** TANK

**Tank Information**

**Tank ID:** AA104  
**Tank Status:** U - IN SERVICE  
**Status Date:**  
**Installation Date:** 01-JUL-1981  
**Content Desc:** W - Petroleum Additive

**Tank Desc:** Double Walled  
**Capacity:** 8484  
**Placement:** ABOVEGROUND  
**Tank Vessel Indic:** TANK

**Piping**

**Piping Description:** I-Suction piping system

**Piping Description:** A-Abv, no soil contact

**Piping Description:** D-External protective coating

**Piping Description:** B-Steel/galvanized metal

**Monitoring**

**Monitoring Desc:** Q-Visual inspection of ASTs

**Monitoring Desc:** D-SPCC Plan

**Monitoring Desc:** M-Manual tank gauging - USTs

**Tank Construction**

<i>Map Key</i>	<i>Number of Records</i>	<i>Direction</i>	<i>Distance (mi/ft)</i>	<i>Elev/Diff (ft)</i>	<i>Site</i>	<i>DB</i>
<i>Constr Code:</i>		K				
<i>Constr Desc:</i>		AST containment				
<i>Constr Code:</i>		S				
<i>Constr Desc:</i>		DEP approved containment				
<i>Constr Code:</i>		P				
<i>Constr Desc:</i>		Level gauges/alarms				
<i>Constr Code:</i>		M				
<i>Constr Desc:</i>		Spill containment bucket				
<i>Constr Code:</i>		N				
<i>Constr Desc:</i>		Flow shut-Off				
<i>Constr Code:</i>		O				
<i>Constr Desc:</i>		Tight fill				
<i>Constr Code:</i>		C				
<i>Constr Desc:</i>		Steel				

**Tank Information**

<i>Tank ID:</i>	258	<i>Tank Desc:</i>	Double Walled
<i>Tank Status:</i>	U - IN SERVICE	<i>Capacity:</i>	917742
<i>Status Date:</i>		<i>Placement:</i>	ABOVEGROUND
<i>Installation Date:</i>	01-JUL-1939	<i>Tank Vessel Indic:</i>	TANK
<i>Content Desc:</i>	D - Vehicular Diesel		

**Piping**

<i>Piping Description:</i>	B-Steel/galvanized metal
<i>Piping Description:</i>	D-External protective coating
<i>Piping Description:</i>	J-Pressurized piping system
<i>Piping Description:</i>	E-Cathodic protection
<i>Piping Description:</i>	A-Abv, no soil contact

**Monitoring**

<i>Monitoring Desc:</i>	L-Automatic tank gauging - USTs
<i>Monitoring Desc:</i>	D-SPCC Plan

**Tank Construction**

<i>Map Key</i>	<i>Number of Records</i>	<i>Direction</i>	<i>Distance (mi/ft)</i>	<i>Elev/Diff (ft)</i>	<i>Site</i>	<i>DB</i>
----------------	--------------------------	------------------	-------------------------	-----------------------	-------------	-----------

**Constr Code:** S  
**Constr Desc:** DEP approved containment

**Constr Code:** B  
**Constr Desc:** Internal lining

**Constr Code:** U  
**Constr Desc:** Field erected tank

**Constr Code:** H  
**Constr Desc:** Impressed current CP

**Constr Code:** P  
**Constr Desc:** Level gauges/alarms

**Constr Code:** C  
**Constr Desc:** Steel

**Tank Information**

<b>Tank ID:</b>	96-18	<b>Tank Desc:</b>	
<b>Tank Status:</b>	D - DELETED-DATA ERROR	<b>Capacity:</b>	3203550
<b>Status Date:</b>	01-JUL-1999	<b>Placement:</b>	ABOVEGROUND
<b>Installation Date:</b>		<b>Tank Vessel Indic:</b>	TANK
<b>Content Desc:</b>	B - Unleaded Gas		

**Tank Information**

<b>Tank ID:</b>	9617	<b>Tank Desc:</b>	
<b>Tank Status:</b>	D - DELETED-DATA ERROR	<b>Capacity:</b>	3207288
<b>Status Date:</b>	01-JUL-1999	<b>Placement:</b>	ABOVEGROUND
<b>Installation Date:</b>		<b>Tank Vessel Indic:</b>	TANK
<b>Content Desc:</b>	B - Unleaded Gas		

**Tank Information**

<b>Tank ID:</b>	1731	<b>Tank Desc:</b>	
<b>Tank Status:</b>	A - CLOSED IN PLACE	<b>Capacity:</b>	17000
<b>Status Date:</b>	29-NOV-2000	<b>Placement:</b>	ABOVEGROUND
<b>Installation Date:</b>	01-JUL-1964	<b>Tank Vessel Indic:</b>	TANK
<b>Content Desc:</b>	E - Aviation Gas		

**Tank Information**

<b>Tank ID:</b>	AA82	<b>Tank Desc:</b>	Double Walled
<b>Tank Status:</b>	U - IN SERVICE	<b>Capacity:</b>	7812
<b>Status Date:</b>	01-NOV-1996	<b>Placement:</b>	ABOVEGROUND
<b>Installation Date:</b>	01-NOV-1996	<b>Tank Vessel Indic:</b>	TANK

<i>Map Key</i>	<i>Number of Records</i>	<i>Direction</i>	<i>Distance (mi/ft)</i>	<i>Elev/Diff (ft)</i>	<i>Site</i>	<i>DB</i>
----------------	--------------------------	------------------	-------------------------	-----------------------	-------------	-----------

*Content Desc:* W - Petroleum Additive

**Piping**

*Piping Description:* B-Steel/galvanized metal

*Piping Description:* A-Abv, no soil contact

*Piping Description:* I-Suction piping system

*Piping Description:* D-External protective coating

**Monitoring**

*Monitoring Desc:* D-SPCC Plan

*Monitoring Desc:* Q-Visual inspection of ASTs

**Tank Construction**

*Constr Code:* S  
*Constr Desc:* DEP approved containment

*Constr Code:* C  
*Constr Desc:* Steel

*Constr Code:* M  
*Constr Desc:* Spill containment bucket

*Constr Code:* K  
*Constr Desc:* AST containment

*Constr Code:* N  
*Constr Desc:* Flow shut-Off

**Tank Information**

<i>Tank ID:</i>	21-8	<i>Tank Desc:</i>	
<i>Tank Status:</i>	D - DELETED-DATA ERROR	<i>Capacity:</i>	882000
<i>Status Date:</i>	01-MAR-1953	<i>Placement:</i>	ABOVEGROUND
<i>Installation Date:</i>	01-MAR-1953	<i>Tank Vessel Indic:</i>	TANK
<i>Content Desc:</i>	D - Vehicular Diesel		

**Tank Information**

<i>Tank ID:</i>	4328	<i>Tank Desc:</i>	Double Walled
<i>Tank Status:</i>	U - IN SERVICE	<i>Capacity:</i>	1393728
<i>Status Date:</i>	19-MAR-2002	<i>Placement:</i>	ABOVEGROUND

<b>Map Key</b>	<b>Number of Records</b>	<b>Direction</b>	<b>Distance (mi/ft)</b>	<b>Elev/Diff (ft)</b>	<b>Site</b>	<b>DB</b>
<b>Installation Date:</b>	01-JUL-1959				<b>Tank Vessel Indic:</b> TANK	
<b>Content Desc:</b>		D - Vehicular Diesel				
<b><u>Piping</u></b>						
<b>Piping Description:</b>		A-Abv, no soil contact				
<b>Piping Description:</b>		E-Cathodic protection				
<b>Piping Description:</b>		B-Steel/galvanized metal				
<b>Piping Description:</b>		J-Pressurized piping system				
<b>Piping Description:</b>		L-Bulk product system				
<b>Piping Description:</b>		D-External protective coating				
<b><u>Monitoring</u></b>						
<b>Monitoring Desc:</b>		U-Annual piping pressure test				
<b>Monitoring Desc:</b>		R-Monitor tank bottom space				
<b>Monitoring Desc:</b>		D-SPCC Plan				
<b>Monitoring Desc:</b>		Z-DEP approved monitoring				
<b>Monitoring Desc:</b>		Q-Visual inspection of ASTs				
<b><u>Tank Construction</u></b>						
<b>Constr Code:</b>		H				
<b>Constr Desc:</b>		Impressed current CP				
<b>Constr Code:</b>		S				
<b>Constr Desc:</b>		DEP approved containment				
<b>Constr Code:</b>		C				
<b>Constr Desc:</b>		Steel				
<b>Constr Code:</b>		P				
<b>Constr Desc:</b>		Level gauges/alarms				
<b>Constr Code:</b>		B				
<b>Constr Desc:</b>		Internal lining				
<b>Constr Code:</b>		U				
<b>Constr Desc:</b>		Field erected tank				

<i>Map Key</i>	<i>Number of Records</i>	<i>Direction</i>	<i>Distance (mi/ft)</i>	<i>Elev/Diff (ft)</i>	<i>Site</i>	<i>DB</i>
----------------	--------------------------	------------------	-------------------------	-----------------------	-------------	-----------

**Tank Information**

<b>Tank ID:</b>	WA82	<b>Tank Desc:</b>	
<b>Tank Status:</b>	U - IN SERVICE	<b>Capacity:</b>	19488
<b>Status Date:</b>		<b>Placement:</b>	ABOVEGROUND
<b>Installation Date:</b>	01-JUL-1981	<b>Tank Vessel Indic:</b>	TANK
<b>Content Desc:</b>	Z - Other Non Regulated		

**Tank Information**

<b>Tank ID:</b>	AA26	<b>Tank Desc:</b>	Double Walled
<b>Tank Status:</b>	U - IN SERVICE	<b>Capacity:</b>	1806
<b>Status Date:</b>	01-DEC-2012	<b>Placement:</b>	ABOVEGROUND
<b>Installation Date:</b>	01-JUN-1995	<b>Tank Vessel Indic:</b>	TANK
<b>Content Desc:</b>	W - Petroleum Additive		

**Piping**

<b>Piping Description:</b>	D-External protective coating
<b>Piping Description:</b>	A-Abv, no soil contact
<b>Piping Description:</b>	B-Steel/galvanized metal

**Monitoring**

<b>Monitoring Desc:</b>	D-SPCC Plan
<b>Monitoring Desc:</b>	M-Manual tank gauging - USTs

**Tank Construction**

<b>Constr Code:</b>	P
<b>Constr Desc:</b>	Level gauges/alarms
<b>Constr Code:</b>	K
<b>Constr Desc:</b>	AST containment
<b>Constr Code:</b>	S
<b>Constr Desc:</b>	DEP approved containment
<b>Constr Code:</b>	C
<b>Constr Desc:</b>	Steel

**Tank Information**

<b>Tank ID:</b>	309	<b>Tank Desc:</b>	Double Walled
<b>Tank Status:</b>	U - IN SERVICE	<b>Capacity:</b>	1192926

<b>Map Key</b>	<b>Number of Records</b>	<b>Direction</b>	<b>Distance (mi/ft)</b>	<b>Elev/Diff (ft)</b>	<b>Site</b>	<b>DB</b>
<b>Status Date:</b>	01-OCT-1954				<b>Placement:</b>	ABOVEGROUND
<b>Installation Date:</b>	01-OCT-1954				<b>Tank Vessel Indic:</b>	TANK
<b>Content Desc:</b>		D - Vehicular Diesel				
<b><u>Piping</u></b>						
<b>Piping Description:</b>		B-Steel/galvanized metal				
<b>Piping Description:</b>		E-Cathodic protection				
<b>Piping Description:</b>		J-Pressurized piping system				
<b>Piping Description:</b>		L-Bulk product system				
<b>Piping Description:</b>		D-External protective coating				
<b>Piping Description:</b>		A-Abv, no soil contact				
<b><u>Monitoring</u></b>						
<b>Monitoring Desc:</b>		Z-DEP approved monitoring				
<b>Monitoring Desc:</b>		D-SPCC Plan				
<b>Monitoring Desc:</b>		R-Monitor tank bottom space				
<b>Monitoring Desc:</b>		U-Annual piping pressure test				
<b>Monitoring Desc:</b>		Q-Visual inspection of ASTs				
<b><u>Tank Construction</u></b>						
<b>Constr Code:</b>		H				
<b>Constr Desc:</b>		Impressed current CP				
<b>Constr Code:</b>		S				
<b>Constr Desc:</b>		DEP approved containment				
<b>Constr Code:</b>		U				
<b>Constr Desc:</b>		Field erected tank				
<b>Constr Code:</b>		P				
<b>Constr Desc:</b>		Level gauges/alarms				
<b>Constr Code:</b>		B				
<b>Constr Desc:</b>		Internal lining				
<b>Constr Code:</b>		C				
<b>Constr Desc:</b>		Steel				

**Tank Information**

<b>Tank ID:</b>	AA1-11	<b>Tank Desc:</b>	Double Walled
<b>Tank Status:</b>	U - IN SERVICE	<b>Capacity:</b>	1500
<b>Status Date:</b>	01-SEP-2008	<b>Placement:</b>	ABOVEGROUND
<b>Installation Date:</b>	01-NOV-2007	<b>Tank Vessel Indic:</b>	TANK
<b>Content Desc:</b>	W - Petroleum Additive		

**Piping**

**Piping Description:** B-Steel/galvanized metal

**Piping Description:** A-Abv, no soil contact

**Piping Description:** I-Suction piping system

**Monitoring**

**Monitoring Desc:** D-SPCC Plan

**Monitoring Desc:** Q-Visual inspection of ASTs

**Tank Construction**

**Constr Code:** C

**Constr Desc:** Steel

**Constr Code:** S

**Constr Desc:** DEP approved containment

**Constr Code:** P

**Constr Desc:** Level gauges/alarms

**Tank Information**

<b>Tank ID:</b>	AA103	<b>Tank Desc:</b>	Double Walled
<b>Tank Status:</b>	U - IN SERVICE	<b>Capacity:</b>	8484
<b>Status Date:</b>	01-AUG-2005	<b>Placement:</b>	ABOVEGROUND
<b>Installation Date:</b>	01-JUL-1981	<b>Tank Vessel Indic:</b>	TANK
<b>Content Desc:</b>	W - Petroleum Additive		

**Piping**

**Piping Description:** I-Suction piping system

**Piping Description:** D-External protective coating

**Piping Description:** J-Pressurized piping system



<i>Map Key</i>	<i>Number of Records</i>	<i>Direction</i>	<i>Distance (mi/ft)</i>	<i>Elev/Diff (ft)</i>	<i>Site</i>	<i>DB</i>
----------------	--------------------------	------------------	-------------------------	-----------------------	-------------	-----------

*Piping Description:* B-Steel/galvanized metal

*Piping Description:* A-Abv, no soil contact

**Monitoring**

*Monitoring Desc:* D-SPCC Plan

*Monitoring Desc:* Q-Visual inspection of ASTs

*Monitoring Desc:* Z-DEP approved monitoring

**Tank Construction**

*Constr Code:* S  
*Constr Desc:* DEP approved containment

*Constr Code:* M  
*Constr Desc:* Spill containment bucket

*Constr Code:* O  
*Constr Desc:* Tight fill

*Constr Code:* K  
*Constr Desc:* AST containment

*Constr Code:* C  
*Constr Desc:* Steel

*Constr Code:* P  
*Constr Desc:* Level gauges/alarms

**Tank Information**

*Tank ID:* T5  
*Tank Status:* U - IN SERVICE  
*Status Date:* 01-DEC-2002  
*Installation Date:* 01-NOV-1999  
*Content Desc:* X - Misc Petrol-Based Product

*Tank Desc:* Double Walled  
*Capacity:* 18480  
*Placement:* ABOVEGROUND  
*Tank Vessel Indic:* TANK

**Piping**

*Piping Description:* I-Suction piping system

*Piping Description:* B-Steel/galvanized metal

*Piping Description:* L-Bulk product system

<i>Map Key</i>	<i>Number of Records</i>	<i>Direction</i>	<i>Distance (mi/ft)</i>	<i>Elev/Diff (ft)</i>	<i>Site</i>	<i>DB</i>
----------------	--------------------------	------------------	-------------------------	-----------------------	-------------	-----------

*Piping Description:* E-Cathodic protection

*Piping Description:* A-Abv, no soil contact

*Piping Description:* D-External protective coating

**Monitoring**

*Monitoring Desc:* F-Monitor dbl wall tank space

*Monitoring Desc:* D-SPCC Plan

*Monitoring Desc:* Q-Visual inspection of ASTs

**Tank Construction**

*Constr Code:* S  
*Constr Desc:* DEP approved containment

*Constr Code:* K  
*Constr Desc:* AST containment

*Constr Code:* O  
*Constr Desc:* Tight fill

*Constr Code:* I  
*Constr Desc:* Double wall

*Constr Code:* C  
*Constr Desc:* Steel

*Constr Code:* P  
*Constr Desc:* Level gauges/alarms

*Constr Code:* M  
*Constr Desc:* Spill containment bucket

**Tank Information**

<i>Tank ID:</i>	30-9	<i>Tank Desc:</i>	
<i>Tank Status:</i>	D - DELETED-DATA ERROR	<i>Capacity:</i>	1260000
<i>Status Date:</i>	01-APR-2000	<i>Placement:</i>	ABOVEGROUND
<i>Installation Date:</i>	01-JUL-1954	<i>Tank Vessel Indic:</i>	TANK
<i>Content Desc:</i>	D - Vehicular Diesel		

**Tank Information**

<i>Tank ID:</i>	5422	<i>Tank Desc:</i>	Double Walled
<i>Tank Status:</i>	U - IN SERVICE	<i>Capacity:</i>	2055270

<i>Map Key</i>	<i>Number of Records</i>	<i>Direction</i>	<i>Distance (mi/ft)</i>	<i>Elev/Diff (ft)</i>	<i>Site</i>	<i>DB</i>
----------------	--------------------------	------------------	-------------------------	-----------------------	-------------	-----------

<i>Status Date:</i>	07-JUN-2010	<i>Placement:</i>	ABOVEGROUND
<i>Installation Date:</i>	01-JUL-1966	<i>Tank Vessel Indic:</i>	TANK
<i>Content Desc:</i>	B - Unleaded Gas		

**Piping**

<i>Piping Description:</i>	A-Abv, no soil contact
<i>Piping Description:</i>	B-Steel/galvanized metal

**Monitoring**

<i>Monitoring Desc:</i>	D-SPCC Plan
<i>Monitoring Desc:</i>	R-Monitor tank bottom space
<i>Monitoring Desc:</i>	Z-DEP approved monitoring

**Tank Construction**

<i>Constr Code:</i>	K
<i>Constr Desc:</i>	AST containment
<i>Constr Code:</i>	B
<i>Constr Desc:</i>	Internal lining
<i>Constr Code:</i>	C
<i>Constr Desc:</i>	Steel
<i>Constr Code:</i>	P
<i>Constr Desc:</i>	Level gauges/alarms

**Tank Information**

<i>Tank ID:</i>	AA85	<i>Tank Desc:</i>	Double Walled
<i>Tank Status:</i>	U - IN SERVICE	<i>Capacity:</i>	7812
<i>Status Date:</i>	01-DEC-1994	<i>Placement:</i>	ABOVEGROUND
<i>Installation Date:</i>	01-JUL-1980	<i>Tank Vessel Indic:</i>	TANK
<i>Content Desc:</i>	W - Petroleum Additive		

**Piping**

<i>Piping Description:</i>	I-Suction piping system
<i>Piping Description:</i>	B-Steel/galvanized metal
<i>Piping Description:</i>	A-Abv, no soil contact

<b>Map Key</b>	<b>Number of Records</b>	<b>Direction</b>	<b>Distance (mi/ft)</b>	<b>Elev/Diff (ft)</b>	<b>Site</b>	<b>DB</b>
----------------	--------------------------	------------------	-------------------------	-----------------------	-------------	-----------

**Piping Description:** D-External protective coating

**Monitoring**

**Monitoring Desc:** D-SPCC Plan

**Monitoring Desc:** Q-Visual inspection of ASTs

**Tank Construction**

**Constr Code:** M  
**Constr Desc:** Spill containment bucket

**Constr Code:** C  
**Constr Desc:** Steel

**Constr Code:** B  
**Constr Desc:** Internal lining

**Constr Code:** K  
**Constr Desc:** AST containment

**Constr Code:** N  
**Constr Desc:** Flow shut-Off

**Constr Code:** S  
**Constr Desc:** DEP approved containment

**Constr Code:** O  
**Constr Desc:** Tight fill

**Tank Information**

<b>Tank ID:</b> 2512	<b>Tank Desc:</b> Double Walled
<b>Tank Status:</b> U - IN SERVICE	<b>Capacity:</b> 926772
<b>Status Date:</b> 26-JAN-2000	<b>Placement:</b> ABOVEGROUND
<b>Installation Date:</b> 01-JUL-1939	<b>Tank Vessel Indic:</b> TANK
<b>Content Desc:</b> D - Vehicular Diesel	

**Piping**

**Piping Description:** L-Bulk product system

**Piping Description:** B-Steel/galvanized metal

**Piping Description:** J-Pressurized piping system

**Piping Description:** E-Cathodic protection

<b>Map Key</b>	<b>Number of Records</b>	<b>Direction</b>	<b>Distance (mi/ft)</b>	<b>Elev/Diff (ft)</b>	<b>Site</b>	<b>DB</b>
<b>Piping Description:</b>		D-External protective coating				
<b>Piping Description:</b>		A-Abv, no soil contact				
<b><u>Monitoring</u></b>						
<b>Monitoring Desc:</b>		U-Annual piping pressure test				
<b>Monitoring Desc:</b>		R-Monitor tank bottom space				
<b>Monitoring Desc:</b>		D-SPCC Plan				
<b>Monitoring Desc:</b>		Z-DEP approved monitoring				
<b>Monitoring Desc:</b>		Q-Visual inspection of ASTs				
<b><u>Tank Construction</u></b>						
<b>Constr Code:</b>		B				
<b>Constr Desc:</b>		Internal lining				
<b>Constr Code:</b>		U				
<b>Constr Desc:</b>		Field erected tank				
<b>Constr Code:</b>		H				
<b>Constr Desc:</b>		Impressed current CP				
<b>Constr Code:</b>		C				
<b>Constr Desc:</b>		Steel				
<b>Constr Code:</b>		S				
<b>Constr Desc:</b>		DEP approved containment				
<b>Constr Code:</b>		P				
<b>Constr Desc:</b>		Level gauges/alarms				

**Tank Information**

<b>Tank ID:</b>	252	<b>Tank Desc:</b>	Double Walled
<b>Tank Status:</b>	U - IN SERVICE	<b>Capacity:</b>	925680
<b>Status Date:</b>	01-JUL-1939	<b>Placement:</b>	ABOVEGROUND
<b>Installation Date:</b>	01-JUL-1939	<b>Tank Vessel Indic:</b>	TANK
<b>Content Desc:</b>	D - Vehicular Diesel		

**Piping**

<b>Piping Description:</b>	B-Steel/galvanized metal
<b>Piping Description:</b>	A-Abv, no soil contact

<i>Map Key</i>	<i>Number of Records</i>	<i>Direction</i>	<i>Distance (mi/ft)</i>	<i>Elev/Diff (ft)</i>	<i>Site</i>	<i>DB</i>
----------------	--------------------------	------------------	-------------------------	-----------------------	-------------	-----------

*Piping Description:* I-Suction piping system

*Piping Description:* J-Pressurized piping system

**Monitoring**

*Monitoring Desc:* L-Automatic tank gauging - USTs

*Monitoring Desc:* F-Monitor dbl wall tank space

*Monitoring Desc:* E-Monitor UST/liner space

**Tank Construction**

*Constr Code:* H  
*Constr Desc:* Impressed current CP

*Constr Code:* R  
*Constr Desc:* Double wall - tank jacket

*Constr Code:* U  
*Constr Desc:* Field erected tank

*Constr Code:* P  
*Constr Desc:* Level gauges/alarms

*Constr Code:* K  
*Constr Desc:* AST containment

*Constr Code:* B  
*Constr Desc:* Internal lining

*Constr Code:* S  
*Constr Desc:* DEP approved containment

*Constr Code:* C  
*Constr Desc:* Steel

**Tank Information**

*Tank ID:* 966  
*Tank Status:* D - DELETED-DATA ERROR  
*Status Date:* 01-JUL-1999  
*Installation Date:* 01-JUL-1999  
*Content Desc:* B - Unleaded Gas

*Tank Desc:*  
*Capacity:* 3274532  
*Placement:* ABOVEGROUND  
*Tank Vessel Indic:* TANK

**Tank Information**

<b>Map Key</b>	<b>Number of Records</b>	<b>Direction</b>	<b>Distance (mi/ft)</b>	<b>Elev/Diff (ft)</b>	<b>Site</b>	<b>DB</b>
----------------	--------------------------	------------------	-------------------------	-----------------------	-------------	-----------

<b>Tank ID:</b>	AA87				<b>Tank Desc:</b>	Double Walled
<b>Tank Status:</b>	U - IN SERVICE				<b>Capacity:</b>	8000
<b>Status Date:</b>	01-DEC-2005				<b>Placement:</b>	ABOVEGROUND
<b>Installation Date:</b>	01-DEC-2005				<b>Tank Vessel Indic:</b>	TANK
<b>Content Desc:</b>	W - Petroleum Additive					

**Piping**

<b>Piping Description:</b>	A-Abv, no soil contact
<b>Piping Description:</b>	B-Steel/galvanized metal

**Monitoring**

<b>Monitoring Desc:</b>	D-SPCC Plan
<b>Monitoring Desc:</b>	Q-Visual inspection of ASTs

**Tank Construction**

<b>Constr Code:</b>	O
<b>Constr Desc:</b>	Tight fill
<b>Constr Code:</b>	C
<b>Constr Desc:</b>	Steel
<b>Constr Code:</b>	I
<b>Constr Desc:</b>	Double wall
<b>Constr Code:</b>	M
<b>Constr Desc:</b>	Spill containment bucket
<b>Constr Code:</b>	S
<b>Constr Desc:</b>	DEP approved containment
<b>Constr Code:</b>	N
<b>Constr Desc:</b>	Flow shut-Off

**Tank Information**

<b>Tank ID:</b>	9615	<b>Tank Desc:</b>	
<b>Tank Status:</b>	D - DELETED-DATA ERROR	<b>Capacity:</b>	3678612
<b>Status Date:</b>	01-AUG-1997	<b>Placement:</b>	ABOVEGROUND
<b>Installation Date:</b>	01-JUL-1955	<b>Tank Vessel Indic:</b>	TANK
<b>Content Desc:</b>	B - Unleaded Gas		

**Tank Information**

<b>Map Key</b>	<b>Number of Records</b>	<b>Direction</b>	<b>Distance (mi/ft)</b>	<b>Elev/Diff (ft)</b>	<b>Site</b>	<b>DB</b>
<b>Tank ID:</b>	9618				<b>Tank Desc:</b>	Double Walled
<b>Tank Status:</b>	U - IN SERVICE				<b>Capacity:</b>	3203550
<b>Status Date:</b>	26-JAN-2000				<b>Placement:</b>	ABOVEGROUND
<b>Installation Date:</b>	01-JUL-1959				<b>Tank Vessel Indic:</b>	TANK
<b>Content Desc:</b>		B - Unleaded Gas				
<b><u>Piping</u></b>						
<b>Piping Description:</b>		D-External protective coating				
<b>Piping Description:</b>		J-Pressurized piping system				
<b>Piping Description:</b>		I-Suction piping system				
<b>Piping Description:</b>		E-Cathodic protection				
<b>Piping Description:</b>		B-Steel/galvanized metal				
<b>Piping Description:</b>		A-Abv, no soil contact				
<b><u>Monitoring</u></b>						
<b>Monitoring Desc:</b>		R-Monitor tank bottom space				
<b>Monitoring Desc:</b>		D-SPCC Plan				
<b>Monitoring Desc:</b>		G-Electronic line leak detector				
<b>Monitoring Desc:</b>		U-Annual piping pressure test				
<b>Monitoring Desc:</b>		6-External piping monitoring				
<b>Monitoring Desc:</b>		Q-Visual inspection of ASTs				
<b><u>Tank Construction</u></b>						
<b>Constr Code:</b>		K				
<b>Constr Desc:</b>		AST containment				
<b>Constr Code:</b>		S				
<b>Constr Desc:</b>		DEP approved containment				
<b>Constr Code:</b>		B				
<b>Constr Desc:</b>		Internal lining				
<b>Constr Code:</b>		P				
<b>Constr Desc:</b>		Level gauges/alarms				
<b>Constr Code:</b>		C				
<b>Constr Desc:</b>		Steel				



<i>Map Key</i>	<i>Number of Records</i>	<i>Direction</i>	<i>Distance (mi/ft)</i>	<i>Elev/Diff (ft)</i>	<i>Site</i>	<i>DB</i>
----------------	--------------------------	------------------	-------------------------	-----------------------	-------------	-----------

**Constr Code:** U  
**Constr Desc:** Field erected tank

**Tank Information**

<b>Tank ID:</b>	9615	<b>Tank Desc:</b>	Double Walled
<b>Tank Status:</b>	U - IN SERVICE	<b>Capacity:</b>	3380622
<b>Status Date:</b>	01-JUL-1955	<b>Placement:</b>	ABOVEGROUND
<b>Installation Date:</b>	01-JUL-1955	<b>Tank Vessel Indic:</b>	TANK
<b>Content Desc:</b>	B - Unleaded Gas		

**Piping**

**Piping Description:** E-Cathodic protection

**Piping Description:** I-Suction piping system

**Piping Description:** A-Abv, no soil contact

**Piping Description:** J-Pressurized piping system

**Monitoring**

**Monitoring Desc:** E-Monitor UST/liner space

**Tank Construction**

**Constr Code:** S  
**Constr Desc:** DEP approved containment

**Constr Code:** C  
**Constr Desc:** Steel

**Constr Code:** J  
**Constr Desc:** Synthetic excavation liner

**Constr Code:** K  
**Constr Desc:** AST containment

**Constr Code:** U  
**Constr Desc:** Field erected tank

**Tank Information**

<b>Tank ID:</b>	357	<b>Tank Desc:</b>	Double Walled
<b>Tank Status:</b>	U - IN SERVICE	<b>Capacity:</b>	1211826
<b>Status Date:</b>	01-FEB-2000	<b>Placement:</b>	ABOVEGROUND

<b>Map Key</b>	<b>Number of Records</b>	<b>Direction</b>	<b>Distance (mi/ft)</b>	<b>Elev/Diff (ft)</b>	<b>Site</b>	<b>DB</b>
<b>Installation Date:</b>	01-JUL-1970				<b>Tank Vessel Indic:</b> TANK	
<b>Content Desc:</b>		B - Unleaded Gas				
<b><u>Piping</u></b>						
<b>Piping Description:</b>		E-Cathodic protection				
<b>Piping Description:</b>		L-Bulk product system				
<b>Piping Description:</b>		A-Abv, no soil contact				
<b>Piping Description:</b>		D-External protective coating				
<b>Piping Description:</b>		B-Steel/galvanized metal				
<b><u>Monitoring</u></b>						
<b>Monitoring Desc:</b>		Q-Visual inspection of ASTs				
<b>Monitoring Desc:</b>		R-Monitor tank bottom space				
<b>Monitoring Desc:</b>		Z-DEP approved monitoring				
<b>Monitoring Desc:</b>		D-SPCC Plan				
<b>Monitoring Desc:</b>		U-Annual piping pressure test				
<b><u>Tank Construction</u></b>						
<b>Constr Code:</b>		S				
<b>Constr Desc:</b>		DEP approved containment				
<b>Constr Code:</b>		C				
<b>Constr Desc:</b>		Steel				
<b>Constr Code:</b>		H				
<b>Constr Desc:</b>		Impressed current CP				
<b>Constr Code:</b>		U				
<b>Constr Desc:</b>		Field erected tank				
<b>Constr Code:</b>		B				
<b>Constr Desc:</b>		Internal lining				
<b>Constr Code:</b>		P				
<b>Constr Desc:</b>		Level gauges/alarms				

**Tank Information**

<b>Map Key</b>	<b>Number of Records</b>	<b>Direction</b>	<b>Distance (mi/ft)</b>	<b>Elev/Diff (ft)</b>	<b>Site</b>	<b>DB</b>
<b>Tank ID:</b>	554				<b>Tank Desc:</b> Double Walled	
<b>Tank Status:</b>	U - IN SERVICE				<b>Capacity:</b> 2065350	
<b>Status Date:</b>	18-DEC-1996				<b>Placement:</b> ABOVEGROUND	
<b>Installation Date:</b>	01-JUL-1955				<b>Tank Vessel Indic:</b> TANK	
<b>Content Desc:</b>		B - Unleaded Gas				

**Piping**

<b>Piping Description:</b>	E-Cathodic protection
<b>Piping Description:</b>	D-External protective coating
<b>Piping Description:</b>	A-Abv, no soil contact
<b>Piping Description:</b>	J-Pressurized piping system
<b>Piping Description:</b>	B-Steel/galvanized metal

**Monitoring**

<b>Monitoring Desc:</b>	Z-DEP approved monitoring
<b>Monitoring Desc:</b>	U-Annual piping pressure test
<b>Monitoring Desc:</b>	R-Monitor tank bottom space
<b>Monitoring Desc:</b>	Q-Visual inspection of ASTs
<b>Monitoring Desc:</b>	D-SPCC Plan

**Tank Construction**

<b>Constr Code:</b>	S
<b>Constr Desc:</b>	DEP approved containment
<b>Constr Code:</b>	P
<b>Constr Desc:</b>	Level gauges/alarms
<b>Constr Code:</b>	H
<b>Constr Desc:</b>	Impressed current CP
<b>Constr Code:</b>	C
<b>Constr Desc:</b>	Steel
<b>Constr Code:</b>	U
<b>Constr Desc:</b>	Field erected tank
<b>Constr Code:</b>	B
<b>Constr Desc:</b>	Internal lining

<i>Map Key</i>	<i>Number of Records</i>	<i>Direction</i>	<i>Distance (mi/ft)</i>	<i>Elev/Diff (ft)</i>	<i>Site</i>	<i>DB</i>
----------------	--------------------------	------------------	-------------------------	-----------------------	-------------	-----------

**Tank Information**

<b>Tank ID:</b>	9617	<b>Tank Desc:</b>	Double Walled
<b>Tank Status:</b>	U - IN SERVICE	<b>Capacity:</b>	3207288
<b>Status Date:</b>	26-JAN-2000	<b>Placement:</b>	ABOVEGROUND
<b>Installation Date:</b>	01-JUL-1957	<b>Tank Vessel Indic:</b>	TANK
<b>Content Desc:</b>	B - Unleaded Gas		

**Piping**

<b>Piping Description:</b>	J-Pressurized piping system
<b>Piping Description:</b>	B-Steel/galvanized metal
<b>Piping Description:</b>	D-External protective coating
<b>Piping Description:</b>	I-Suction piping system
<b>Piping Description:</b>	E-Cathodic protection
<b>Piping Description:</b>	A-Abv, no soil contact

**Monitoring**

<b>Monitoring Desc:</b>	R-Monitor tank bottom space
<b>Monitoring Desc:</b>	Z-DEP approved monitoring
<b>Monitoring Desc:</b>	D-SPCC Plan
<b>Monitoring Desc:</b>	Q-Visual inspection of ASTs
<b>Monitoring Desc:</b>	U-Annual piping pressure test

**Tank Construction**

<b>Constr Code:</b>	H
<b>Constr Desc:</b>	Impressed current CP
<b>Constr Code:</b>	S
<b>Constr Desc:</b>	DEP approved containment
<b>Constr Code:</b>	U
<b>Constr Desc:</b>	Field erected tank
<b>Constr Code:</b>	B
<b>Constr Desc:</b>	Internal lining
<b>Constr Code:</b>	P

<i>Map Key</i>	<i>Number of Records</i>	<i>Direction</i>	<i>Distance (mi/ft)</i>	<i>Elev/Diff (ft)</i>	<i>Site</i>	<i>DB</i>
----------------	--------------------------	------------------	-------------------------	-----------------------	-------------	-----------

**Constr Desc:** Level gauges/alarms

**Constr Code:** C

**Constr Desc:** Steel

**Tank Information**

**Tank ID:** AA101

**Tank Status:** U - IN SERVICE

**Status Date:** 01-DEC-2012

**Installation Date:** 01-NOV-1996

**Content Desc:** W - Petroleum Additive

**Tank Desc:** Double Walled

**Capacity:** 9660

**Placement:** ABOVEGROUND

**Tank Vessel Indic:** TANK

**Piping**

**Piping Description:** A-Abv, no soil contact

**Piping Description:** D-External protective coating

**Piping Description:** B-Steel/galvanized metal

**Monitoring**

**Monitoring Desc:** M-Manual tank gauging - USTs

**Tank Construction**

**Constr Code:** C

**Constr Desc:** Steel

**Constr Code:** S

**Constr Desc:** DEP approved containment

**Tank Information**

**Tank ID:** 3013

**Tank Status:** U - IN SERVICE

**Status Date:** 01-AUG-2013

**Installation Date:** 01-JUL-1949

**Content Desc:** Z - Other Non Regulated

**Tank Desc:**

**Capacity:** 1137617

**Placement:** ABOVEGROUND

**Tank Vessel Indic:** TANK

**Tank Information**

**Tank ID:** 553

**Tank Status:** U - IN SERVICE

**Status Date:** 01-MAY-2006

**Installation Date:** 01-JUL-1955

**Content Desc:** B - Unleaded Gas

**Tank Desc:** Double Walled

**Capacity:** 2247546

**Placement:** ABOVEGROUND

**Tank Vessel Indic:** TANK

<i>Map Key</i>	<i>Number of Records</i>	<i>Direction</i>	<i>Distance (mi/ft)</i>	<i>Elev/Diff (ft)</i>	<i>Site</i>	<i>DB</i>
----------------	--------------------------	------------------	-------------------------	-----------------------	-------------	-----------

**Piping**

**Piping Description:** B-Steel/galvanized metal

**Piping Description:** J-Pressurized piping system

**Piping Description:** E-Cathodic protection

**Piping Description:** L-Bulk product system

**Piping Description:** A-Abv, no soil contact

**Monitoring**

**Monitoring Desc:** Z-DEP approved monitoring

**Monitoring Desc:** U-Annual piping pressure test

**Monitoring Desc:** R-Monitor tank bottom space

**Monitoring Desc:** Q-Visual inspection of ASTs

**Monitoring Desc:** D-SPCC Plan

**Tank Construction**

**Constr Code:** B  
**Constr Desc:** Internal lining

**Constr Code:** U  
**Constr Desc:** Field erected tank

**Constr Code:** H  
**Constr Desc:** Impressed current CP

**Constr Code:** C  
**Constr Desc:** Steel

**Constr Code:** P  
**Constr Desc:** Level gauges/alarms

**Constr Code:** S  
**Constr Desc:** DEP approved containment

**Tank Information**

<b>Tank ID:</b>	966	<b>Tank Desc:</b>	Double Walled
<b>Tank Status:</b>	U - IN SERVICE	<b>Capacity:</b>	3271674

<b>Map Key</b>	<b>Number of Records</b>	<b>Direction</b>	<b>Distance (mi/ft)</b>	<b>Elev/Diff (ft)</b>	<b>Site</b>	<b>DB</b>
<b>Status Date:</b>	26-JAN-2000				<b>Placement:</b>	ABOVEGROUND
<b>Installation Date:</b>	01-JUL-1959				<b>Tank Vessel Indic:</b>	TANK
<b>Content Desc:</b>		B - Unleaded Gas				
<b><u>Piping</u></b>						
<b>Piping Description:</b>		J-Pressurized piping system				
<b>Piping Description:</b>		B-Steel/galvanized metal				
<b>Piping Description:</b>		A-Abv, no soil contact				
<b>Piping Description:</b>		I-Suction piping system				
<b>Piping Description:</b>		D-External protective coating				
<b>Piping Description:</b>		E-Cathodic protection				
<b><u>Monitoring</u></b>						
<b>Monitoring Desc:</b>		6-External piping monitoring				
<b>Monitoring Desc:</b>		R-Monitor tank bottom space				
<b>Monitoring Desc:</b>		U-Annual piping pressure test				
<b>Monitoring Desc:</b>		G-Electronic line leak detector				
<b>Monitoring Desc:</b>		Q-Visual inspection of ASTs				
<b>Monitoring Desc:</b>		D-SPCC Plan				
<b><u>Tank Construction</u></b>						
<b>Constr Code:</b>		U				
<b>Constr Desc:</b>		Field erected tank				
<b>Constr Code:</b>		C				
<b>Constr Desc:</b>		Steel				
<b>Constr Code:</b>		S				
<b>Constr Desc:</b>		DEP approved containment				
<b>Constr Code:</b>		K				
<b>Constr Desc:</b>		AST containment				
<b>Constr Code:</b>		B				
<b>Constr Desc:</b>		Internal lining				
<b>Constr Code:</b>		P				

**Constr Desc:** Level gauges/alarms

**Tank Information**

<b>Tank ID:</b>	1732	<b>Tank Desc:</b>	
<b>Tank Status:</b>	A - CLOSED IN PLACE	<b>Capacity:</b>	642138
<b>Status Date:</b>	29-NOV-2000	<b>Placement:</b>	ABOVEGROUND
<b>Installation Date:</b>	01-JUL-1959	<b>Tank Vessel Indic:</b>	TANK
<b>Content Desc:</b>	D - Vehicular Diesel		

**Tank Information**

<b>Tank ID:</b>	3326	<b>Tank Desc:</b>	Double Walled
<b>Tank Status:</b>	U - IN SERVICE	<b>Capacity:</b>	33000
<b>Status Date:</b>	01-DEC-2001	<b>Placement:</b>	ABOVEGROUND
<b>Installation Date:</b>	01-JUL-1960	<b>Tank Vessel Indic:</b>	TANK
<b>Content Desc:</b>	D - Vehicular Diesel		

**Piping**

**Piping Description:** J-Pressurized piping system

**Piping Description:** I-Suction piping system

**Piping Description:** B-Steel/galvanized metal

**Piping Description:** K-Dispenser liners

**Piping Description:** E-Cathodic protection

**Piping Description:** A-Abv, no soil contact

**Monitoring**

**Monitoring Desc:** Q-Visual inspection of ASTs

**Monitoring Desc:** D-SPCC Plan

**Monitoring Desc:** Z-DEP approved monitoring

**Monitoring Desc:** U-Annual piping pressure test

**Monitoring Desc:** R-Monitor tank bottom space

**Tank Construction**

**Constr Code:** S

**Constr Desc:** DEP approved containment



<i>Map Key</i>	<i>Number of Records</i>	<i>Direction</i>	<i>Distance (mi/ft)</i>	<i>Elev/Diff (ft)</i>	<i>Site</i>	<i>DB</i>
----------------	--------------------------	------------------	-------------------------	-----------------------	-------------	-----------

**Constr Code:** P  
**Constr Desc:** Level gauges/alarms

**Constr Code:** C  
**Constr Desc:** Steel

**Constr Code:** U  
**Constr Desc:** Field erected tank

**Constr Code:** B  
**Constr Desc:** Internal lining

**Tank Information**

<b>Tank ID:</b>	4321	<b>Tank Desc:</b>	
<b>Tank Status:</b>	A - CLOSED IN PLACE	<b>Capacity:</b>	1583652
<b>Status Date:</b>	01-JAN-2000	<b>Placement:</b>	ABOVEGROUND
<b>Installation Date:</b>	01-JUL-1954	<b>Tank Vessel Indic:</b>	TANK
<b>Content Desc:</b>	B - Unleaded Gas		

**Tank Information**

<b>Tank ID:</b>	8011	<b>Tank Desc:</b>	Double Walled
<b>Tank Status:</b>	U - IN SERVICE	<b>Capacity:</b>	3094266
<b>Status Date:</b>	01-MAY-1999	<b>Placement:</b>	ABOVEGROUND
<b>Installation Date:</b>	01-JUL-1965	<b>Tank Vessel Indic:</b>	TANK
<b>Content Desc:</b>	D - Vehicular Diesel		

**Piping**

**Piping Description:** E-Cathodic protection

**Piping Description:** B-Steel/galvanized metal

**Piping Description:** L-Bulk product system

**Piping Description:** A-Abv, no soil contact

**Piping Description:** J-Pressurized piping system

**Piping Description:** D-External protective coating

**Monitoring**

**Monitoring Desc:** Q-Visual inspection of ASTs

**Monitoring Desc:** U-Annual piping pressure test

<i>Map Key</i>	<i>Number of Records</i>	<i>Direction</i>	<i>Distance (mi/ft)</i>	<i>Elev/Diff (ft)</i>	<i>Site</i>	<i>DB</i>
----------------	--------------------------	------------------	-------------------------	-----------------------	-------------	-----------

*Monitoring Desc:* R-Monitor tank bottom space

*Monitoring Desc:* Z-DEP approved monitoring

*Monitoring Desc:* D-SPCC Plan

**Tank Construction**

*Constr Code:* P  
*Constr Desc:* Level gauges/alarms

*Constr Code:* S  
*Constr Desc:* DEP approved containment

*Constr Code:* U  
*Constr Desc:* Field erected tank

*Constr Code:* B  
*Constr Desc:* Internal lining

*Constr Code:* C  
*Constr Desc:* Steel

*Constr Code:* H  
*Constr Desc:* Impressed current CP

**Tank Information**

<i>Tank ID:</i>	8019	<i>Tank Desc:</i>	Double Walled
<i>Tank Status:</i>	U - IN SERVICE	<i>Capacity:</i>	2854278
<i>Status Date:</i>	01-APR-2002	<i>Placement:</i>	ABOVEGROUND
<i>Installation Date:</i>	01-JUL-1980	<i>Tank Vessel Indic:</i>	TANK
<i>Content Desc:</i>	B - Unleaded Gas		

**Piping**

*Piping Description:* B-Steel/galvanized metal

*Piping Description:* A-Abv, no soil contact

*Piping Description:* L-Bulk product system

*Piping Description:* E-Cathodic protection

*Piping Description:* D-External protective coating

*Piping Description:* J-Pressurized piping system

**Monitoring**

<i>Map Key</i>	<i>Number of Records</i>	<i>Direction</i>	<i>Distance (mi/ft)</i>	<i>Elev/Diff (ft)</i>	<i>Site</i>	<i>DB</i>
----------------	--------------------------	------------------	-------------------------	-----------------------	-------------	-----------

**Monitoring Desc:** R-Monitor tank bottom space

**Monitoring Desc:** Q-Visual inspection of ASTs

**Monitoring Desc:** U-Annual piping pressure test

**Monitoring Desc:** D-SPCC Plan

**Monitoring Desc:** Z-DEP approved monitoring

**Tank Construction**

**Constr Code:** P  
**Constr Desc:** Level gauges/alarms

**Constr Code:** H  
**Constr Desc:** Impressed current CP

**Constr Code:** U  
**Constr Desc:** Field erected tank

**Constr Code:** B  
**Constr Desc:** Internal lining

**Constr Code:** S  
**Constr Desc:** DEP approved containment

**Constr Code:** C  
**Constr Desc:** Steel

**Tank Information**

<b>Tank ID:</b> 2424	<b>Tank Desc:</b> Double Walled
<b>Tank Status:</b> U - IN SERVICE	<b>Capacity:</b> 24000
<b>Status Date:</b> 07-JUN-2010	<b>Placement:</b> ABOVEGROUND
<b>Installation Date:</b> 01-JUL-1960	<b>Tank Vessel Indic:</b> TANK
<b>Content Desc:</b> D - Vehicular Diesel	

**Piping**

**Piping Description:** A-Abv, no soil contact

**Piping Description:** B-Steel/galvanized metal

**Monitoring**

**Monitoring Desc:** Z-DEP approved monitoring

Map Key	Number of Records	Direction	Distance (mi/ft)	Elev/Diff (ft)	Site	DB
---------	-------------------	-----------	------------------	----------------	------	----

**Monitoring Desc:** R-Monitor tank bottom space

**Monitoring Desc:** D-SPCC Plan

**Tank Construction**

**Constr Code:** K  
**Constr Desc:** AST containment

**Constr Code:** B  
**Constr Desc:** Internal lining

**Constr Code:** P  
**Constr Desc:** Level gauges/alarms

**Constr Code:** C  
**Constr Desc:** Steel

**Tank Information**

<b>Tank ID:</b>	1130	<b>Tank Desc:</b>	
<b>Tank Status:</b>	B - REMOVED FROM SITE	<b>Capacity:</b>	471072
<b>Status Date:</b>	01-JAN-2000	<b>Placement:</b>	ABOVEGROUND
<b>Installation Date:</b>	01-JUL-1941	<b>Tank Vessel Indic:</b>	TANK
<b>Content Desc:</b>	D - Vehicular Diesel		

**Tank Information**

<b>Tank ID:</b>	1327	<b>Tank Desc:</b>	
<b>Tank Status:</b>	B - REMOVED FROM SITE	<b>Capacity:</b>	534156
<b>Status Date:</b>	01-JAN-2000	<b>Placement:</b>	ABOVEGROUND
<b>Installation Date:</b>	01-JUL-1957	<b>Tank Vessel Indic:</b>	TANK
<b>Content Desc:</b>	D - Vehicular Diesel		

<a href="#">215</a>	25 of 67	W	0.00 / 0.00	2.94 / -8	MPLX TERMINALS LLC 425 S 20TH ST TAMPA FL 33605-6075	LST
---------------------	----------	---	-------------	-----------	--	-----

<b>Facility ID:</b>	8509068	<b>Datum:</b>	0
<b>Facility Status:</b>	CLOSED	<b>Lat DD:</b>	27
<b>Facility Type:</b>	T - Bulk Product Terminal Facility	<b>Lat MM:</b>	56
<b>Score:</b>	10	<b>Lat SS:</b>	44.88
<b>Score Effective Date:</b>	09/19/2005	<b>Long DD:</b>	82
<b>Score when Ranked:</b>	10	<b>Long MM:</b>	26
<b>Rank:</b>	8533	<b>Long SS:</b>	17.73
<b>Operator:</b>	DAN SNODGRASS	<b>Facility T (Map):</b>	Bulk Product Terminal Facility
<b>Prim Related Party:</b>	13526	<b>Facility S (Map):</b>	CLOSED
<b>Primary RP Role:</b>	ACCOUNT OWNER	<b>County (Map):</b>	HILLSBOROUGH
<b>RP Begin Date:</b>	07/13/1999	<b>Collection (Map):</b>	DPHO
<b>Phone:</b>	(813)242-4217	<b>Collector (Map):</b>	ROSELLI_J

Map Key	Number of Records	Direction	Distance (mi/ft)	Elev/Diff (ft)	Site	DB
Name Changed:	05/10/2021				Collecti 1 (Map):	7/26/2005
Address Changed:	05/10/2021				Datum (Map):	HARN
Section:	019				Rel Feat (Map):	CENTR
Township:	029				Geometry (Map):	
Range:	019				Lat DD (Map):	27
District:	SWD				Lat MM (Map):	56
County:	HILLSBOROUGH				Lat SS (Map):	
County No:	29				Long DD (Map):	82
Feature:					Long MM (Map):	26
Method:	UNVR				Long SS (Map):	
RP Name:		MARATHON PETROLEUM CO LP				
RP Address1:		539 S MAIN ST				
RP Address2:		ATTN: TT&M - HES&S				
RP City:		FINDLAY				
RP State:		OH				
RP Zip5:		45840				
RP Zip4:						
Contact:		GREG MOORE				
RP Phone:		(419)422-2121				
RP Phone Ext.:						
RP Bad Addr Ind:		No				
Facility Name (Map):		MPLX TERMINALS LLC				
Address (Map):		425 S 20TH ST				
City (Map):		TAMPA				
Zip5 (Map):		33605				
Document L (Map):		<a href="https://prodenv.dep.state.fl.us/DepNexus/public/electronic-documents/8509068/facility!search">https://prodenv.dep.state.fl.us/DepNexus/public/electronic-documents/8509068/facility!search</a>				
Oculus Docs Inventory:		<a href="https://eriservice7.ecologeris.com/ErisExt/flo/ocure.ashx?ID=8509068&amp;CAT=11">https://eriservice7.ecologeris.com/ErisExt/flo/ocure.ashx?ID=8509068&amp;CAT=11</a>				
Information Portal Fac URL:		<a href="http://prodenv.dep.state.fl.us/DepNexus/public/facilitysearch?pagination=true&amp;facility.id=8509068">http://prodenv.dep.state.fl.us/DepNexus/public/facilitysearch?pagination=true&amp;facility.id=8509068</a>				
Information Portal Doc URL:		<a href="http://prodenv.dep.state.fl.us/DepNexus/public/electronic-documents/8509068/facility!search">http://prodenv.dep.state.fl.us/DepNexus/public/electronic-documents/8509068/facility!search</a>				
Source:		DEP; Storage Tanks & Contamination Monitoring, Discharge Info.; FDEP Open Data, Petroleum Contamination Monitoring (PCTS) Discharges (Map)				

#### Discharge Cleanup Summary

Discharge Date:	02/05/1991
Cleanup Required:	R - CLEANUP REQUIRED
Discharge Cleanup Status:	SRCR - SRCR COMPLETE
Discharge Cleanup Stat Date:	06/11/2021
Eligibility Indicator:	E - ELIGIBLE
Site Manager:	TROMER_J
Site Manager End Date:	
Tank Office:	PCTM5 - PETROLEUM CLEANUP TEAM 5

#### Contaminated Media

Contaminated Drinking Wells:	
Contaminated Mntring Wells:	
Contaminated Soil:	
Contaminated Surface Water:	
Contaminated Ground Water:	
Pollutant:	E - Aviation Gas

Map Key	Number of Records	Direction	Distance (mi/ft)	Elev/Diff (ft)	Site	DB
---------	-------------------	-----------	------------------	----------------	------	----

**Other Description:**

Gallons Discharged: 2759

**Petroleum Cleanup Program Eligibility**

Cleanup Program: P - PETROLEUM LIABILITY AND RESTORATION INSURANCE PROGRAM

Eligibility Status: ELIGIBLE

**Task Info**

SA Task ID:		SR Soil Treatment:	
SA Cleanup Resp:	-	SR Other Treatment:	
SA Actual Cost:		SR Alt Proc Rec:	
SA Complete Date:		RAP Task ID:	
SA Payment Date:		RAP Clean Resp ID:	-
SR Task ID:	50009	RAP Actual Cost:	
SR Cleanup Resp:	RP - RESPONSIBLE PARTY	RAP Complete Date:	
SR Actual Cost:		RAP Payment Date:	
SR Complete Date:	11-03-1992	RAP Last Ord Appr:	
SR Payment Date:		RA Task ID:	
SR Oral Date:		RA Cleanup Resp:	-
SR Written Date:	02-11-1991	RA Yrs to Complete:	
SR Soil Removal:	Yes	RA Actual Cost:	
SR Free Prod Rmvl:	Yes	Tank Office:	PCLP29 - Hillsborough County
SR Soil Ton Remove:	350		
SR Fund Elig Type:	-		
SA Fund Elig Type:	-		
RAP Fund Elig Type:	-		
RA Fund Elig Type:	-		
SR Alternate Procedure Status:			
SR Alt Procedure Status Dt:			
SR Alt Procedure Comment:			
SRC Action Type:	-		
SRC Submit Date:			
SRC Review Date:			
SRC Complete Status:	-		
SRC Comp Status Dt:			
SRC Issue Date:			
SRC Comments:			

**Discharge Cleanup Summary**

Discharge Date: 04/03/2003  
 Cleanup Required: R - CLEANUP REQUIRED  
 Discharge Cleanup Status: LNFA - LOW SCORE SITE INITIATIVE NO FURTHER ACTION  
 Discharge Cleanup Stat Date: 06/15/2016  
 Eligibility Indicator: I - INELIGIBLE  
 Site Manager: HEINTZ\_C  
 Site Manager End Date: 02/29/2016  
 Tank Office: PCLP29 - HILLSBOROUGH ENVIRONMENTAL PROTECTION COMMISSION

**Contaminated Media**

**Contaminated Drinking Wells:**

**Contaminated Mntring Wells:** YES  
**Contaminated Soil:** YES  
**Contaminated Surface Water:** NO  
**Contaminated Ground Water:** YES  
**Pollutant:** O - New/Lube Oil  
**Other Description:** OIL W/ A, B, & D SEEPING THRU PAVEMENT  
**Gallons Discharged:**

**Task Info**

<b>SA Task ID:</b>	73579	<b>SR Soil Treatment:</b>	No
<b>SA Cleanup Resp:</b>	RP - RESPONSIBLE PARTY	<b>SR Other Treatment:</b>	LANDFILL
<b>SA Actual Cost:</b>		<b>SR Alt Proc Rec:</b>	
<b>SA Complete Date:</b>		<b>RAP Task ID:</b>	
<b>SA Payment Date:</b>		<b>RAP Clean Resp ID:</b>	-
<b>SR Task ID:</b>	72914	<b>RAP Actual Cost:</b>	
<b>SR Cleanup Resp:</b>	RP - RESPONSIBLE PARTY	<b>RAP Complete Date:</b>	
<b>SR Actual Cost:</b>		<b>RAP Payment Date:</b>	
<b>SR Complete Date:</b>		<b>RAP Last Ord Appr:</b>	
<b>SR Payment Date:</b>		<b>RA Task ID:</b>	80195
<b>SR Oral Date:</b>		<b>RA Cleanup Resp:</b>	RP - RESPONSIBLE PARTY
<b>SR Written Date:</b>	10-08-2003	<b>RA Yrs to Complete:</b>	0
<b>SR Soil Removal:</b>	Yes	<b>RA Actual Cost:</b>	
<b>SR Free Prod Rmvl:</b>	No	<b>Tank Office:</b>	PCLP29 - Hillsborough County
<b>SR Soil Ton Remove:</b>	76		
<b>SR Fund Elig Type:</b>	-		
<b>SA Fund Elig Type:</b>	-		
<b>RAP Fund Elig Type:</b>	-		
<b>RA Fund Elig Type:</b>	-		
<b>SR Alternate Procedure Status:</b>			
<b>SR Alt Procedure Status Dt:</b>			
<b>SR Alt Procedure Comment:</b>			
<b>SRC Action Type:</b>	LNFA - LSSI NO FURTHER ACTION		
<b>SRC Submit Date:</b>	10-30-2015		
<b>SRC Review Date:</b>	03-02-2016		
<b>SRC Complete Status:</b>	A - APPROVED		
<b>SRC Comp Status Dt:</b>	03-02-2016		
<b>SRC Issue Date:</b>	06-15-2016		
<b>SRC Comments:</b>			

**Discharge Cleanup Summary**

**Discharge Date:** 09/01/1988  
**Cleanup Required:** R - CLEANUP REQUIRED  
**Discharge Cleanup Status:** NFA - NFA COMPLETE  
**Discharge Cleanup Stat Date:** 12/19/1997

**Eligibility Indicator:** E - ELIGIBLE  
**Site Manager:** MCKELVEY\_M  
**Site Manager End Date:** 06/19/2001  
**Tank Office:** PCLP29 - HILLSBOROUGH ENVIRONMENTAL PROTECTION COMMISSION

**Contaminated Media**

**Contaminated Drinking Wells:** 0  
**Contaminated Mntring Wells:** YES  
**Contaminated Soil:** YES  
**Contaminated Surface Water:** NO  
**Contaminated Ground Water:** YES  
**Pollutant:** P - Generic Gasoline  
**Other Description:**  
**Gallons Discharged:**

**Petroleum Cleanup Program Eligibility**

**Cleanup Program:** E - EARLY DETECTION INCENTIVE  
**Eligibility Status:** ELIGIBLE

**Task Info**

<b>SA Task ID:</b> 50010	<b>SR Soil Treatment:</b>
<b>SA Cleanup Resp:</b> RP - RESPONSIBLE PARTY	<b>SR Other Treatment:</b>
<b>SA Actual Cost:</b> \$80,063.91	<b>SR Alt Proc Rec:</b>
<b>SA Complete Date:</b> 07-08-1991	<b>RAP Task ID:</b> 50011
<b>SA Payment Date:</b> 2/26/1993	<b>RAP Clean Resp ID:</b> RP - RESPONSIBLE PARTY
<b>SR Task ID:</b>	<b>RAP Actual Cost:</b>
<b>SR Cleanup Resp:</b> -	<b>RAP Complete Date:</b> 01-31-1994
<b>SR Actual Cost:</b>	<b>RAP Payment Date:</b>
<b>SR Complete Date:</b>	<b>RAP Last Ord Appr:</b> 1/31/1994
<b>SR Payment Date:</b>	<b>RA Task ID:</b> 50012
<b>SR Oral Date:</b>	<b>RA Cleanup Resp:</b> RP - RESPONSIBLE PARTY
<b>SR Written Date:</b>	<b>RA Yrs to Complete:</b> 4
<b>SR Soil Removal:</b>	<b>RA Actual Cost:</b>
<b>SR Free Prod Rmvl:</b>	<b>Tank Office:</b> PCLP29 - Hillsborough County
<b>SR Soil Ton Remove:</b>	
<b>SR Fund Elig Type:</b> -	
<b>SA Fund Elig Type:</b> -	
<b>RAP Fund Elig Type:</b> -	
<b>RA Fund Elig Type:</b> -	
<b>SR Alternate Procedure Status:</b>	
<b>SR Alt Procedure Status Dt:</b>	
<b>SR Alt Procedure Comment:</b>	
<b>SRC Action Type:</b> NFA - NO FURTHER ACTION	
<b>SRC Submit Date:</b> 11-06-1997	
<b>SRC Review Date:</b> 12-19-1997	
<b>SRC Complete Status:</b> A - APPROVED	
<b>SRC Comp Status Dt:</b> 12-19-1997	



<i>Map Key</i>	<i>Number of Records</i>	<i>Direction</i>	<i>Distance (mi/ft)</i>	<i>Elev/Diff (ft)</i>	<i>Site</i>	<i>DB</i>
----------------	--------------------------	------------------	-------------------------	-----------------------	-------------	-----------

*SRC Issue Date:* 12-19-1997  
*SRC Comments:* S.W. PORTION ONLY

**Discharge Cleanup Summary**

*Discharge Date:* 09/25/1991  
*Cleanup Required:* R - CLEANUP REQUIRED  
*Discharge Cleanup Status:* SRCR - SRCR COMPLETE  
*Discharge Cleanup Stat Date:* 06/11/2021  
*Eligibility Indicator:* E - ELIGIBLE  
*Site Manager:* TROMER\_J  
*Site Manager End Date:*  
*Tank Office:* PCTM5 - PETROLEUM CLEANUP TEAM 5

**Contaminated Media**

*Contaminated Drinking Wells:*  
*Contaminated Mntring Wells:*  
*Contaminated Soil:*  
*Contaminated Surface Water:*  
*Contaminated Ground Water:*  
*Pollutant:* W - Petroleum Additive  
*Other Description:*  
*Gallons Discharged:*

**Petroleum Cleanup Program Eligibility**

*Cleanup Program:* C - PETROLEUM CLEANUP PARTICIPATION PROGRAM  
*Eligibility Status:* ELIGIBLE

**Task Info**

<i>SA Task ID:</i>		<i>SR Soil Treatment:</i>	
<i>SA Cleanup Resp:</i>	-	<i>SR Other Treatment:</i>	
<i>SA Actual Cost:</i>		<i>SR Alt Proc Rec:</i>	
<i>SA Complete Date:</i>		<i>RAP Task ID:</i>	
<i>SA Payment Date:</i>		<i>RAP Clean Resp ID:</i>	-
<i>SR Task ID:</i>	50008	<i>RAP Actual Cost:</i>	
<i>SR Cleanup Resp:</i>	RP - RESPONSIBLE PARTY	<i>RAP Complete Date:</i>	
<i>SR Actual Cost:</i>		<i>RAP Payment Date:</i>	
<i>SR Complete Date:</i>		<i>RAP Last Ord Appr:</i>	
<i>SR Payment Date:</i>		<i>RA Task ID:</i>	
<i>SR Oral Date:</i>		<i>RA Cleanup Resp:</i>	-
<i>SR Written Date:</i>		<i>RA Yrs to Complete:</i>	
<i>SR Soil Removal:</i>		<i>RA Actual Cost:</i>	
<i>SR Free Prod Rmvl:</i>		<i>Tank Office:</i>	PCLP29 - Hillsborough County
<i>SR Soil Ton Remove:</i>			
<i>SR Fund Elig Type:</i>	-		
<i>SA Fund Elig Type:</i>	-		

<b>Map Key</b>	<b>Number of Records</b>	<b>Direction</b>	<b>Distance (mi/ft)</b>	<b>Elev/Diff (ft)</b>	<b>Site</b>	<b>DB</b>
<b>RAP Fund Elig Type:</b>	-					
<b>RA Fund Elig Type:</b>	-					
<b>SR Alternate Procedure Status:</b>						
<b>SR Alt Procedure Status Dt:</b>						
<b>SR Alt Procedure Comment:</b>						
<b>SRC Action Type:</b>	-					
<b>SRC Submit Date:</b>						
<b>SRC Review Date:</b>						
<b>SRC Complete Status:</b>	-					
<b>SRC Comp Status Dt:</b>						
<b>SRC Issue Date:</b>						
<b>SRC Comments:</b>						

**Petroleum Cleanup Funding Cap Encumbrance to Date**

<b>FCFS:</b>	\$611,985.66
<b>LPSPASM:</b>	\$0.00
<b>SPASM:</b>	\$0.00
<b>NPDES:</b>	\$2,850.00
<b>Utility 1 Time Payments:</b>	\$0.00
<b>All Wo Ta Co Pos Encumbered:</b>	\$25,167.36
<b>Wo Ta Co Pos Exclu from Cap:</b>	\$0.00
<b>Ttl Amnt Encumbered to Date:</b>	\$640,003.02
<b>Ttl Amnt Encumbered Towar:</b>	\$640,003.02

**Petroleum Cleanup PCT Facility Score**

<b>Related Party ID:</b>	13526
<b>RP Contact:</b>	GREG MOORE
<b>Facility Cleanup Status:</b>	ONGO - ONGOING
<b>Bad Address Indicator:</b>	N

**Discharge Info (Map)**

<b>Discharge:</b>	54467	<b>Eligibility:</b>	INELIGIBLE
<b>Discharge 1:</b>	03-Apr-2003	<b>Eligibility 1:</b>	
<b>Discharge 2:</b>	10	<b>Report Pha:</b>	COMPLETED
<b>Discharge 3:</b>	LNFA	<b>Report Sub:</b>	COMPLETED
<b>General Cl:</b>	CLOSURE	<b>Report S 1:</b>	15-Jun-2016
<b>Disch Clea:</b>	15-Jun-2016	<b>Staff Assi:</b>	
<b>Tank Offic:</b>	HILLSBOROUGH ENVIRONMENTAL PROTECTION COMMISSION		

**Discharge Info (Map)**

<b>Discharge:</b>	21512	<b>Eligibility:</b>	ELIGIBLE
<b>Discharge 1:</b>	25-Sep-1991	<b>Eligibility 1:</b>	PCPP
<b>Discharge 2:</b>	10	<b>Report Pha:</b>	COMPLETED
<b>Discharge 3:</b>	SRCR	<b>Report Sub:</b>	COMPLETED
<b>General Cl:</b>	CLOSURE	<b>Report S 1:</b>	11-Jun-2021

Map Key	Number of Records	Direction	Distance (mi/ft)	Elev/Diff (ft)	Site	DB
---------	-------------------	-----------	------------------	----------------	------	----

<b>Disch Clea:</b>	11-Jun-2021				<b>Staff Assi:</b>	TROMER_J
<b>Tank Offic:</b>		PETROLEUM CLEANUP TEAM 5				

**Discharge Info (Map)**

<b>Discharge:</b>	21514			<b>Eligibility:</b>	ELIGIBLE	
<b>Discharge 1:</b>	01-Sep-1988			<b>Eligibility 1:</b>	EDI	
<b>Discharge 2:</b>	0			<b>Report Pha:</b>	COMPLETED	
<b>Discharge 3:</b>	NFA			<b>Report Sub:</b>	COMPLETED	
<b>General Cl:</b>	CLOSURE			<b>Report S 1:</b>	19-Dec-1997	
<b>Disch Clea:</b>	19-Dec-1997			<b>Staff Assi:</b>		
<b>Tank Offic:</b>		HILLSBOROUGH ENVIRONMENTAL PROTECTION COMMISSION				

**Discharge Info (Map)**

<b>Discharge:</b>	21513			<b>Eligibility:</b>	ELIGIBLE	
<b>Discharge 1:</b>	05-Feb-1991			<b>Eligibility 1:</b>	PLIRP	
<b>Discharge 2:</b>	10			<b>Report Pha:</b>	COMPLETED	
<b>Discharge 3:</b>	SRCR			<b>Report Sub:</b>	COMPLETED	
<b>General Cl:</b>	CLOSURE			<b>Report S 1:</b>	11-Jun-2021	
<b>Disch Clea:</b>	11-Jun-2021			<b>Staff Assi:</b>	TROMER_J	
<b>Tank Offic:</b>		PETROLEUM CLEANUP TEAM 5				

**AST UST Discharges**

<b>Dep Co:</b>	P			<b>Long SS:</b>	22	
<b>CU Req:</b>	R			<b>CU Stat:</b>		
<b>Score:</b>	00010			<b>Stat Desc:</b>	SRCR COMPLETE	
<b>Descrip:</b>	CLEANUP REQUIRED			<b>Fac Name:</b>	MPLX TERMINALS LLC	
<b>Discharge Date:</b>	25-SEP-91			<b>Fac Type:</b>	T	
<b>Score Date:</b>	05-APR-2011			<b>Type Desc:</b>	Bulk Product Terminal Facility	
<b>Stat Date:</b>	11-JUN-2021			<b>Fac Addr:</b>	425 S 20TH ST	
<b>LL Meth:</b>	UNVR			<b>Fac City:</b>	TAMPA	
<b>Lat DD:</b>	27			<b>Fac Zip:</b>	33605	
<b>Lat MM:</b>	56			<b>County:</b>	29	
<b>Lat SS:</b>	46			<b>Fac State:</b>	CLOSED	
<b>Long DD:</b>	82			<b>Fac Phone:</b>	8132424217	
<b>Long MM:</b>	26					
<b>Prg Dsec:</b>		PETROLEUM CLEANUP PARTICIPATION PROGRAM				

**AST UST Discharges**

<b>Dep Co:</b>	P			<b>Long SS:</b>	22
<b>CU Req:</b>	R			<b>CU Stat:</b>	
<b>Score:</b>				<b>Stat Desc:</b>	NFA COMPLETE
<b>Descrip:</b>	CLEANUP REQUIRED			<b>Fac Name:</b>	MPLX TERMINALS LLC
<b>Discharge Date:</b>	01-SEP-88			<b>Fac Type:</b>	T
<b>Score Date:</b>	20-AUG-1999			<b>Type Desc:</b>	Bulk Product Terminal Facility
<b>Stat Date:</b>	19-DEC-1997			<b>Fac Addr:</b>	425 S 20TH ST

<i>Map Key</i>	<i>Number of Records</i>	<i>Direction</i>	<i>Distance (mi/ft)</i>	<i>Elev/Diff (ft)</i>	<i>Site</i>	<i>DB</i>
<i>LL Meth:</i>	UNVR				<i>Fac City:</i> TAMPA	
<i>Lat DD:</i>	27				<i>Fac Zip:</i> 33605	
<i>Lat MM:</i>	56				<i>County:</i> 29	
<i>Lat SS:</i>	46				<i>Fac State:</i> CLOSED	
<i>Long DD:</i>	82				<i>Fac Phone:</i> 8132424217	
<i>Long MM:</i>	26					
<i>Prg Dsec:</i>		EARLY DETECTION INCENTIVE				

**AST UST Discharges**

<i>Dep Co:</i>	P				<i>Long SS:</i> 22	
<i>CU Req:</i>	R				<i>CU Stat:</i>	
<i>Score:</i>	00010				<i>Stat Desc:</i> SRCR COMPLETE	
<i>Descrip:</i>	CLEANUP REQUIRED				<i>Fac Name:</i> MPLX TERMINALS LLC	
<i>Discharge Date:</i>	05-FEB-91				<i>Fac Type:</i> T	
<i>Score Date:</i>	05-APR-2011				<i>Type Desc:</i> Bulk Product Terminal Facility	
<i>Stat Date:</i>	11-JUN-2021				<i>Fac Addr:</i> 425 S 20TH ST	
<i>LL Meth:</i>	UNVR				<i>Fac City:</i> TAMPA	
<i>Lat DD:</i>	27				<i>Fac Zip:</i> 33605	
<i>Lat MM:</i>	56				<i>County:</i> 29	
<i>Lat SS:</i>	46				<i>Fac State:</i> CLOSED	
<i>Long DD:</i>	82				<i>Fac Phone:</i> 8132424217	
<i>Long MM:</i>	26					
<i>Prg Dsec:</i>		PETROLEUM LIABILITY AND RESTORATION INSURANCE PROGRAM				

**AST UST Discharges**

<i>Dep Co:</i>	P				<i>Long SS:</i> 22	
<i>CU Req:</i>	R				<i>CU Stat:</i>	
<i>Score:</i>	00010				<i>Stat Desc:</i> LOW SCORE SITE INITIATIVE NO FURTHER ACTION	
<i>Descrip:</i>	CLEANUP REQUIRED				<i>Fac Name:</i> MPLX TERMINALS LLC	
<i>Discharge Date:</i>	03-APR-03				<i>Fac Type:</i> T	
<i>Score Date:</i>	05-APR-2011				<i>Type Desc:</i> Bulk Product Terminal Facility	
<i>Stat Date:</i>	15-JUN-2016				<i>Fac Addr:</i> 425 S 20TH ST	
<i>LL Meth:</i>	UNVR				<i>Fac City:</i> TAMPA	
<i>Lat DD:</i>	27				<i>Fac Zip:</i> 33605	
<i>Lat MM:</i>	56				<i>County:</i> 29	
<i>Lat SS:</i>	46				<i>Fac State:</i> CLOSED	
<i>Long DD:</i>	82				<i>Fac Phone:</i> 8132424217	
<i>Long MM:</i>	26					
<i>Prg Dsec:</i>						

**Eligible Discharges**

<i>Program:</i>	PLIRP
<i>Current Status:</i>	CLOSED
<i>Discharge Date:</i>	02/05/1991
<i>Score:</i>	10
<i>Facility:</i>	MPLX TERMINALS LLC

<b>Map Key</b>	<b>Number of Records</b>	<b>Direction</b>	<b>Distance (mi/ft)</b>	<b>Elev/Diff (ft)</b>	<b>Site</b>	<b>DB</b>
<b>Address:</b>		425 S 20TH ST				
<b>City:</b>		TAMPA				
<b>Zip:</b>		33605				
<b>County:</b>		HILLSBOROUGH				
<b>Owner:</b>		MARATHON PETROLEUM CO LP				
<b>Owner Address:</b>		539 S MAIN ST				
<b>Owner City:</b>		FINDLAY				
<b>Owner State:</b>		OH				
<b>Owner Zip:</b>		45840				
<b>Owner Phone:</b>		(419)422-2121				
<b>Owner Email:</b>		DMBENJAMIN@MARATHONPETROLEUM.COM				

**Eligible Discharges**

<b>Program:</b>	PCPP
<b>Current Status:</b>	CLOSED
<b>Discharge Date:</b>	09/25/1991
<b>Score:</b>	10
<b>Facility:</b>	MPLX TERMINALS LLC
<b>Address:</b>	425 S 20TH ST
<b>City:</b>	TAMPA
<b>Zip:</b>	33605
<b>County:</b>	HILLSBOROUGH
<b>Owner:</b>	MARATHON PETROLEUM CO LP
<b>Owner Address:</b>	539 S MAIN ST
<b>Owner City:</b>	FINDLAY
<b>Owner State:</b>	OH
<b>Owner Zip:</b>	45840
<b>Owner Phone:</b>	(419)422-2121
<b>Owner Email:</b>	DMBENJAMIN@MARATHONPETROLEUM.COM

**Eligible Discharges**

<b>Program:</b>	EDI
<b>Current Status:</b>	CLOSED
<b>Discharge Date:</b>	09/01/1988
<b>Score:</b>	
<b>Facility:</b>	MPLX TERMINALS LLC
<b>Address:</b>	425 S 20TH ST
<b>City:</b>	TAMPA
<b>Zip:</b>	33605
<b>County:</b>	HILLSBOROUGH
<b>Owner:</b>	MARATHON PETROLEUM CO LP
<b>Owner Address:</b>	539 S MAIN ST
<b>Owner City:</b>	FINDLAY
<b>Owner State:</b>	OH
<b>Owner Zip:</b>	45840
<b>Owner Phone:</b>	(419)422-2121
<b>Owner Email:</b>	DMBENJAMIN@MARATHONPETROLEUM.COM

Map Key	Number of Records	Direction	Distance (mi/ft)	Elev/Diff (ft)	Site	DB
---------	-------------------	-----------	------------------	----------------	------	----

**Ineligible Discharges**

**Discharge Date:** 04/03/2003  
**Score:** 10  
**Current Status:** WAITING  
**Facility:** MPLX TERMINALS LLC  
**Address:** 425 S 20TH ST  
**City:** TAMPA  
**Zip:** 33605  
**County:** HILLSBOROUGH  
**Owner:** MARATHON PETROLEUM CO LP  
**Owner Address:** 539 S MAIN ST  
**Ownercity:** FINDLAY  
**Owner State:** OH  
**Owner Zip:** 45840  
**Owner Phone:** (419)422-2121  
**Owner Email:** DMBENJAMIN@MARATHONPETROLEUM.COM

<a href="#">215</a>	26 of 67	W	0.00 / 0.00	2.94 / -8	MPLX TERMINALS LLC - TAMPA TRMNL 425 S 20TH ST TAMPA FL 33605-6025	LST
---------------------	----------	---	-------------	-----------	--	-----

<b>Facility ID:</b> 8837986	<b>Datum:</b> 0
<b>Facility Status:</b> OPEN	<b>Lat DD:</b> 27
<b>Facility Type:</b> T - Bulk Product Terminal Facility	<b>Lat MM:</b> 56
<b>Score:</b> 10	<b>Lat SS:</b> 50.8517
<b>Score Effective Date:</b> 07/11/2001	<b>Long DD:</b> 82
<b>Score when Ranked:</b> 10	<b>Long MM:</b> 26
<b>Rank:</b> 8533	<b>Long SS:</b> 14.9462
<b>Operator:</b> BILL STRONG (TRMNL MGR)	<b>Facility T (Map):</b> Bulk Product Terminal Facility
<b>Prim Related Party:</b> 72905	<b>Facility S (Map):</b> OPEN
<b>Primary RP Role:</b> ACCOUNT OWNER	<b>County (Map):</b> HILLSBOROUGH
<b>RP Begin Date:</b> 04/27/2016	<b>Collection (Map):</b> DPHO
<b>Phone:</b> (813)247-1459	<b>Collector (Map):</b> RICCI_L
<b>Name Changed:</b> 04/27/2016	<b>Collecti 1 (Map):</b> 5/20/2003
<b>Address Changed:</b> 08/22/2006	<b>Datum (Map):</b> HARN
<b>Section:</b>	<b>Rel Feat (Map):</b> EXACT
<b>Township:</b>	<b>Geometry (Map):</b>
<b>Range:</b>	<b>Lat DD (Map):</b> 27
<b>District:</b> SWD	<b>Lat MM (Map):</b> 56
<b>County:</b> HILLSBOROUGH	<b>Lat SS (Map):</b>
<b>County No:</b> 29	<b>Long DD (Map):</b> 82
<b>Feature:</b>	<b>Long MM (Map):</b> 26
<b>Method:</b> AGPS	<b>Long SS (Map):</b>
<b>RP Name:</b> MPLX TERMINALS LLC - TT&R HES&S	
<b>RP Address1:</b> 539 S MAIN ST	
<b>RP Address2:</b> ATTN: STORAGE TANK REGIS	
<b>RP City:</b> FINDLAY	
<b>RP State:</b> OH	
<b>RP Zip5:</b> 45480	
<b>RP Zip4:</b>	

**Contact:** GREG MOORE | TIMOTHY AYDT (419) 421-4422  
**RP Phone:** (419)421-3774  
**RP Phone Ext.:**  
**RP Bad Addr Ind:** No  
**Facility Name (Map):** MPLX TERMINALS LLC - TAMPA TRMNL  
**Address (Map):** 425 S 20TH ST  
**City (Map):** TAMPA  
**Zip5 (Map):** 33605  
**Document L (Map):** <https://prodenv.dep.state.fl.us/DepNexus/public/electronic-documents/8837986/facility!search>  
**Oculus Docs Inventory:** <https://erissservice7.ecologeris.com/ErisExt/flo/ocure.ashx?ID=8837986&CAT=11>  
**Information Portal Fac URL:** <http://prodenv.dep.state.fl.us/DepNexus/public/facilitysearch?pagination=true&facility.id=8837986>  
**Information Portal Doc URL:** <http://prodenv.dep.state.fl.us/DepNexus/public/electronic-documents/8837986/facility!search>  
**Source:** DEP; Storage Tanks & Contamination Monitoring, Discharge Info.; FDEP Open Data, Petroleum Contamination Monitoring (PCTS) Discharges (Map)

**Discharge Cleanup Summary**

**Discharge Date:** 04/11/1991  
**Cleanup Required:** R - CLEANUP REQUIRED  
**Discharge Cleanup Status:** SA - SA ONGOING  
**Discharge Cleanup Stat Date:** 09/03/2002  
**Eligibility Indicator:** E - ELIGIBLE  
**Site Manager:** DOWMAN\_C  
**Site Manager End Date:** 02/26/2021  
**Tank Office:** PCLP29 - HILLSBOROUGH ENVIRONMENTAL PROTECTION COMMISSION

**Contaminated Media**

**Contaminated Drinking Wells:**  
**Contaminated Mntring Wells:**  
**Contaminated Soil:**  
**Contaminated Surface Water:**  
**Contaminated Ground Water:**  
**Pollutant:** Z - Other Non Regulated  
**Other Description:** TRANSMX D-DIESEL  
**Gallons Discharged:** 8726

**Petroleum Cleanup Program Eligibility**

**Cleanup Program:** C - PETROLEUM CLEANUP PARTICIPATION PROGRAM  
**Eligibility Status:** PARTIAL

**Task Info**

<b>SA Task ID:</b> 69707	<b>SR Soil Treatment:</b>
<b>SA Cleanup Resp:</b> RP - RESPONSIBLE PARTY	<b>SR Other Treatment:</b> NO DISPOSAL RECORDS
<b>SA Actual Cost:</b>	<b>SR Alt Proc Rec:</b>
<b>SA Complete Date:</b>	<b>RAP Task ID:</b>
<b>SA Payment Date:</b>	<b>RAP Clean Resp ID:</b> -

SR Task ID:	69706				RAP Actual Cost:	
SR Cleanup Resp:	RP - RESPONSIBLE PARTY				RAP Complete Date:	
SR Actual Cost:					RAP Payment Date:	
SR Complete Date:					RAP Last Ord Appr:	
SR Payment Date:					RA Task ID:	
SR Oral Date:					RA Cleanup Resp:	-
SR Written Date:	09-03-2002				RA Yrs to Complete:	
SR Soil Removal:					RA Actual Cost:	
SR Free Prod Rmvl:					Tank Office:	PCLP29 - Hillsborough County
SR Soil Ton Remove:						
SR Fund Elig Type:		-				
SA Fund Elig Type:		-				
RAP Fund Elig Type:		-				
RA Fund Elig Type:		-				
SR Alternate Procedure Status:						
SR Alt Procedure Status Dt:						
SR Alt Procedure Comment:						
SRC Action Type:		-				
SRC Submit Date:						
SRC Review Date:						
SRC Complete Status:		-				
SRC Comp Status Dt:						
SRC Issue Date:						
SRC Comments:						

**Discharge Cleanup Summary**

Discharge Date:	10/04/1991
Cleanup Required:	N - NO CLEANUP REQUIRED
Discharge Cleanup Status:	NREQ - CLEANUP NOT REQUIRED
Discharge Cleanup Stat Date:	04/29/2003
Eligibility Indicator:	I - INELIGIBLE
Site Manager:	
Site Manager End Date:	
Tank Office:	-

**Petroleum Cleanup Program Eligibility**

Cleanup Program:	P - PETROLEUM LIABILITY AND RESTORATION INSURANCE PROGRAM
Eligibility Status:	INELIGIBLE

**Task Info**

SA Task ID:	69708	SR Soil Treatment:	
SA Cleanup Resp:	RP - RESPONSIBLE PARTY	SR Other Treatment:	
SA Actual Cost:		SR Alt Proc Rec:	
SA Complete Date:		RAP Task ID:	
SA Payment Date:		RAP Clean Resp ID:	-
SR Task ID:		RAP Actual Cost:	
SR Cleanup Resp:	-	RAP Complete Date:	



Map Key	Number of Records	Direction	Distance (mi/ft)	Elev/Diff (ft)	Site	DB
---------	-------------------	-----------	------------------	----------------	------	----

SR Actual Cost:					RAP Payment Date:	
SR Complete Date:					RAP Last Ord Appr:	
SR Payment Date:					RA Task ID:	
SR Oral Date:					RA Cleanup Resp:	-
SR Written Date:					RA Yrs to Complete:	
SR Soil Removal:					RA Actual Cost:	
SR Free Prod Rmvl:					Tank Office:	-
SR Soil Ton Remove:						
SR Fund Elig Type:		-				
SA Fund Elig Type:		-				
RAP Fund Elig Type:		-				
RA Fund Elig Type:		-				
SR Alternate Procedure Status:						
SR Alt Procedure Status Dt:						
SR Alt Procedure Comment:						
SRC Action Type:		-				
SRC Submit Date:						
SRC Review Date:						
SRC Complete Status:		-				
SRC Comp Status Dt:						
SRC Issue Date:						
SRC Comments:						

**Discharge Cleanup Summary**

Discharge Date:	02/07/2006
Cleanup Required:	N - NO CLEANUP REQUIRED
Discharge Cleanup Status:	NREQ - CLEANUP NOT REQUIRED
Discharge Cleanup Stat Date:	10/19/2006
Eligibility Indicator:	I - INELIGIBLE
Site Manager:	HEINTZ_C
Site Manager End Date:	10/19/2006
Tank Office:	PCLP29 - HILLSBOROUGH ENVIRONMENTAL PROTECTION COMMISSION

**Contaminated Media**

Contaminated Drinking Wells:	
Contaminated Mntring Wells:	
Contaminated Soil:	YES
Contaminated Surface Water:	NO
Contaminated Ground Water:	YES
Pollutant:	B - Unleaded Gas
Other Description:	
Gallons Discharged:	

**Task Info**

SA Task ID:	79943	SR Soil Treatment:	
SA Cleanup Resp:	RP - RESPONSIBLE PARTY	SR Other Treatment:	
SA Actual Cost:		SR Alt Proc Rec:	

Map Key	Number of Records	Direction	Distance (mi/ft)	Elev/Diff (ft)	Site	DB
---------	-------------------	-----------	------------------	----------------	------	----

SA Complete Date:					RAP Task ID:	
SA Payment Date:					RAP Clean Resp ID:	-
SR Task ID:					RAP Actual Cost:	
SR Cleanup Resp:	-				RAP Complete Date:	
SR Actual Cost:					RAP Payment Date:	
SR Complete Date:					RAP Last Ord Appr:	
SR Payment Date:					RA Task ID:	79944
SR Oral Date:					RA Cleanup Resp:	-
SR Written Date:					RA Yrs to Complete:	
SR Soil Removal:					RA Actual Cost:	
SR Free Prod Rmvl:					Tank Office:	PCLP29 - Hillsborough County
SR Soil Ton Remove:						
SR Fund Elig Type:	-					
SA Fund Elig Type:	-					
RAP Fund Elig Type:	-					
RA Fund Elig Type:	-					
SR Alternate Procedure Status:						
SR Alt Procedure Status Dt:						
SR Alt Procedure Comment:						
SRC Action Type:		NFA - NO FURTHER ACTION				
SRC Submit Date:		10-03-2006				
SRC Review Date:		10-19-2006				
SRC Complete Status:		P - PENDING				
SRC Comp Status Dt:		10-19-2006				
SRC Issue Date:						
SRC Comments:						

**Discharge Cleanup Summary**

Discharge Date:	03/07/2018
Cleanup Required:	R - CLEANUP REQUIRED
Discharge Cleanup Status:	RA - RA ONGOING
Discharge Cleanup Stat Date:	05/07/2018
Eligibility Indicator:	I - INELIGIBLE
Site Manager:	HEINTZ_C
Site Manager End Date:	
Tank Office:	PCLP29 - HILLSBOROUGH ENVIRONMENTAL PROTECTION COMMISSION

**Contaminated Media**

Contaminated Drinking Wells:	
Contaminated Mntring Wells:	NO
Contaminated Soil:	YES
Contaminated Surface Water:	NO
Contaminated Ground Water:	NO
Pollutant:	B - Unleaded Gas
Other Description:	
Gallons Discharged:	

**Task Info**

<b>SA Task ID:</b>					<b>SR Soil Treatment:</b>	
<b>SA Cleanup Resp:</b>	-				<b>SR Other Treatment:</b>	
<b>SA Actual Cost:</b>					<b>SR Alt Proc Rec:</b>	
<b>SA Complete Date:</b>					<b>RAP Task ID:</b>	
<b>SA Payment Date:</b>					<b>RAP Clean Resp ID:</b>	-
<b>SR Task ID:</b>					<b>RAP Actual Cost:</b>	
<b>SR Cleanup Resp:</b>	-				<b>RAP Complete Date:</b>	
<b>SR Actual Cost:</b>					<b>RAP Payment Date:</b>	
<b>SR Complete Date:</b>					<b>RAP Last Ord Appr:</b>	
<b>SR Payment Date:</b>					<b>RA Task ID:</b>	95306
<b>SR Oral Date:</b>					<b>RA Cleanup Resp:</b>	RP - RESPONSIBLE PARTY
<b>SR Written Date:</b>					<b>RA Yrs to Complete:</b>	
<b>SR Soil Removal:</b>					<b>RA Actual Cost:</b>	
<b>SR Free Prod Rmvl:</b>					<b>Tank Office:</b>	PCLP29 - Hillsborough County
<b>SR Soil Ton Remove:</b>						
<b>SR Fund Elig Type:</b>	-					
<b>SA Fund Elig Type:</b>	-					
<b>RAP Fund Elig Type:</b>	-					
<b>RA Fund Elig Type:</b>	-					
<b>SR Alternate Procedure Status:</b>						
<b>SR Alt Procedure Status Dt:</b>						
<b>SR Alt Procedure Comment:</b>						
<b>SRC Action Type:</b>	-					
<b>SRC Submit Date:</b>						
<b>SRC Review Date:</b>						
<b>SRC Complete Status:</b>	-					
<b>SRC Comp Status Dt:</b>						
<b>SRC Issue Date:</b>						
<b>SRC Comments:</b>						

**Discharge Cleanup Summary**

<b>Discharge Date:</b>	06/02/1999
<b>Cleanup Required:</b>	R - CLEANUP REQUIRED
<b>Discharge Cleanup Status:</b>	LNFA - LOW SCORE SITE INITIATIVE NO FURTHER ACTION
<b>Discharge Cleanup Stat Date:</b>	06/18/2014
<b>Eligibility Indicator:</b>	I - INELIGIBLE
<b>Site Manager:</b>	HEINTZ_C
<b>Site Manager End Date:</b>	06/18/2014
<b>Tank Office:</b>	PCLP29 - HILLSBOROUGH ENVIRONMENTAL PROTECTION COMMISSION

**Contaminated Media**

<b>Contaminated Drinking Wells:</b>	
<b>Contaminated Mntring Wells:</b>	
<b>Contaminated Soil:</b>	YES
<b>Contaminated Surface Water:</b>	
<b>Contaminated Ground Water:</b>	
<b>Pollutant:</b>	B - Unleaded Gas

Map Key	Number of Records	Direction	Distance (mi/ft)	Elev/Diff (ft)	Site	DB
---------	-------------------	-----------	------------------	----------------	------	----

**Other Description:**  
**Gallons Discharged:**

**Task Info**

<b>SA Task ID:</b>	61008	<b>SR Soil Treatment:</b>	
<b>SA Cleanup Resp:</b>	RP - RESPONSIBLE PARTY	<b>SR Other Treatment:</b>	LANDFILLED
<b>SA Actual Cost:</b>		<b>SR Alt Proc Rec:</b>	
<b>SA Complete Date:</b>		<b>RAP Task ID:</b>	68836
<b>SA Payment Date:</b>		<b>RAP Clean Resp ID:</b>	RP - RESPONSIBLE PARTY
<b>SR Task ID:</b>	61007	<b>RAP Actual Cost:</b>	
<b>SR Cleanup Resp:</b>	RP - RESPONSIBLE PARTY	<b>RAP Complete Date:</b>	08-11-2004
<b>SR Actual Cost:</b>		<b>RAP Payment Date:</b>	
<b>SR Complete Date:</b>		<b>RAP Last Ord Aprr:</b>	
<b>SR Payment Date:</b>		<b>RA Task ID:</b>	76970
<b>SR Oral Date:</b>		<b>RA Cleanup Resp:</b>	RP - RESPONSIBLE PARTY
<b>SR Written Date:</b>	07-26-1999	<b>RA Yrs to Complete:</b>	0
<b>SR Soil Removal:</b>	Yes	<b>RA Actual Cost:</b>	
<b>SR Free Prod Rmvl:</b>	No	<b>Tank Office:</b>	PCLP29 - Hillsborough County
<b>SR Soil Ton Remove:</b>	38		
<b>SR Fund Elig Type:</b>	-		
<b>SA Fund Elig Type:</b>	-		
<b>RAP Fund Elig Type:</b>	-		
<b>RA Fund Elig Type:</b>	-		
<b>SR Alternate Procedure Status:</b>			
<b>SR Alt Procedure Status Dt:</b>			
<b>SR Alt Procedure Comment:</b>			
<b>SRC Action Type:</b>	LNFA - LSSI NO FURTHER ACTION		
<b>SRC Submit Date:</b>	05-14-2014		
<b>SRC Review Date:</b>	06-04-2014		
<b>SRC Complete Status:</b>	A - APPROVED		
<b>SRC Comp Status Dt:</b>	06-04-2014		
<b>SRC Issue Date:</b>	06-18-2014		
<b>SRC Comments:</b>			

**Discharge Cleanup Summary**

<b>Discharge Date:</b>	02/19/1993
<b>Cleanup Required:</b>	R - CLEANUP REQUIRED
<b>Discharge Cleanup Status:</b>	SA - SA ONGOING
<b>Discharge Cleanup Stat Date:</b>	09/03/2002
<b>Eligibility Indicator:</b>	E - ELIGIBLE
<b>Site Manager:</b>	DOWMAN_C
<b>Site Manager End Date:</b>	02/26/2021
<b>Tank Office:</b>	PCLP29 - HILLSBOROUGH ENVIRONMENTAL PROTECTION COMMISSION

**Contaminated Media**

**Contaminated Drinking Wells:**  
**Contaminated Mntring Wells:**

<b>Map Key</b>	<b>Number of Records</b>	<b>Direction</b>	<b>Distance (mi/ft)</b>	<b>Elev/Diff (ft)</b>	<b>Site</b>	<b>DB</b>
----------------	--------------------------	------------------	-------------------------	-----------------------	-------------	-----------

**Contaminated Soil:**

**Contaminated Surface Water:**

**Contaminated Ground Water:**

**Pollutant:** B - Unleaded Gas

**Other Description:**

**Gallons Discharged:** 100

**Petroleum Cleanup Program Eligibility**

**Cleanup Program:** P - PETROLEUM LIABILITY AND RESTORATION INSURANCE PROGRAM

**Eligibility Status:** ELIGIBLE

**Task Info**

<b>SA Task ID:</b>	69710	<b>SR Soil Treatment:</b>	Yes
<b>SA Cleanup Resp:</b>	RP - RESPONSIBLE PARTY	<b>SR Other Treatment:</b>	
<b>SA Actual Cost:</b>		<b>SR Alt Proc Rec:</b>	
<b>SA Complete Date:</b>		<b>RAP Task ID:</b>	
<b>SA Payment Date:</b>		<b>RAP Clean Resp ID:</b>	-
<b>SR Task ID:</b>	69709	<b>RAP Actual Cost:</b>	
<b>SR Cleanup Resp:</b>	RP - RESPONSIBLE PARTY	<b>RAP Complete Date:</b>	
<b>SR Actual Cost:</b>		<b>RAP Payment Date:</b>	
<b>SR Complete Date:</b>		<b>RAP Last Ord Appr:</b>	
<b>SR Payment Date:</b>		<b>RA Task ID:</b>	85226
<b>SR Oral Date:</b>		<b>RA Cleanup Resp:</b>	-
<b>SR Written Date:</b>	09-03-2002	<b>RA Yrs to Complete:</b>	
<b>SR Soil Removal:</b>	Yes	<b>RA Actual Cost:</b>	
<b>SR Free Prod Rmvl:</b>		<b>Tank Office:</b>	PCLP29 - Hillsborough County
<b>SR Soil Ton Remove:</b>	17		
<b>SR Fund Elig Type:</b>	-		
<b>SA Fund Elig Type:</b>	-		
<b>RAP Fund Elig Type:</b>	-		
<b>RA Fund Elig Type:</b>	-		
<b>SR Alternate Procedure Status:</b>			
<b>SR Alt Procedure Status Dt:</b>			
<b>SR Alt Procedure Comment:</b>			
<b>SRC Action Type:</b>	NFA - NO FURTHER ACTION		
<b>SRC Submit Date:</b>	09-15-2009		
<b>SRC Review Date:</b>	09-30-2009		
<b>SRC Complete Status:</b>	I - INCOMPLETE		
<b>SRC Comp Status Dt:</b>	10-05-2009		
<b>SRC Issue Date:</b>			
<b>SRC Comments:</b>			

**Discharge Cleanup Summary**

**Discharge Date:** 12/20/2006  
**Cleanup Required:** N - NO CLEANUP REQUIRED  
**Discharge Cleanup Status:** NREQ - CLEANUP NOT REQUIRED  
**Discharge Cleanup Stat Date:** 08/30/2007

Map Key	Number of Records	Direction	Distance (mi/ft)	Elev/Diff (ft)	Site	DB
---------	-------------------	-----------	------------------	----------------	------	----

**Eligibility Indicator:** I - INELIGIBLE  
**Site Manager:**  
**Site Manager End Date:**  
**Tank Office:** -

**Task Info**

<b>SA Task ID:</b>	81582	<b>SR Soil Treatment:</b>	
<b>SA Cleanup Resp:</b>	-	<b>SR Other Treatment:</b>	
<b>SA Actual Cost:</b>		<b>SR Alt Proc Rec:</b>	
<b>SA Complete Date:</b>		<b>RAP Task ID:</b>	
<b>SA Payment Date:</b>		<b>RAP Clean Resp ID:</b>	-
<b>SR Task ID:</b>		<b>RAP Actual Cost:</b>	
<b>SR Cleanup Resp:</b>	-	<b>RAP Complete Date:</b>	
<b>SR Actual Cost:</b>		<b>RAP Payment Date:</b>	
<b>SR Complete Date:</b>		<b>RAP Last Ord Appr:</b>	
<b>SR Payment Date:</b>		<b>RA Task ID:</b>	
<b>SR Oral Date:</b>		<b>RA Cleanup Resp:</b>	-
<b>SR Written Date:</b>		<b>RA Yrs to Complete:</b>	
<b>SR Soil Removal:</b>		<b>RA Actual Cost:</b>	
<b>SR Free Prod Rmvl:</b>		<b>Tank Office:</b>	-
<b>SR Soil Ton Remove:</b>			
<b>SR Fund Elig Type:</b>	-		
<b>SA Fund Elig Type:</b>	-		
<b>RAP Fund Elig Type:</b>	-		
<b>RA Fund Elig Type:</b>	-		
<b>SR Alternate Procedure Status:</b>			
<b>SR Alt Procedure Status Dt:</b>			
<b>SR Alt Procedure Comment:</b>			
<b>SRC Action Type:</b>	-		
<b>SRC Submit Date:</b>			
<b>SRC Review Date:</b>			
<b>SRC Complete Status:</b>	-		
<b>SRC Comp Status Dt:</b>			
<b>SRC Issue Date:</b>			
<b>SRC Comments:</b>			

**Discharge Cleanup Summary**

**Discharge Date:** 03/16/2018  
**Cleanup Required:** R - CLEANUP REQUIRED  
**Discharge Cleanup Status:** RA - RA ONGOING  
**Discharge Cleanup Stat Date:** 05/16/2018  
**Eligibility Indicator:** I - INELIGIBLE  
**Site Manager:** HEINTZ\_C  
**Site Manager End Date:**  
**Tank Office:** PCLP29 - HILLSBOROUGH ENVIRONMENTAL PROTECTION COMMISSION

**Contaminated Media**

Map Key	Number of Records	Direction	Distance (mi/ft)	Elev/Diff (ft)	Site	DB
<b>Contaminated Drinking Wells:</b>						
<b>Contaminated Mntring Wells:</b>		NO				
<b>Contaminated Soil:</b>		YES				
<b>Contaminated Surface Water:</b>		NO				
<b>Contaminated Ground Water:</b>		YES				
<b>Pollutant:</b>		B - Unleaded Gas				
<b>Other Description:</b>						
<b>Gallons Discharged:</b>						

**Task Info**

<b>SA Task ID:</b>		<b>SR Soil Treatment:</b>	
<b>SA Cleanup Resp:</b>	-	<b>SR Other Treatment:</b>	
<b>SA Actual Cost:</b>		<b>SR Alt Proc Rec:</b>	
<b>SA Complete Date:</b>		<b>RAP Task ID:</b>	
<b>SA Payment Date:</b>		<b>RAP Clean Resp ID:</b>	-
<b>SR Task ID:</b>		<b>RAP Actual Cost:</b>	
<b>SR Cleanup Resp:</b>	-	<b>RAP Complete Date:</b>	
<b>SR Actual Cost:</b>		<b>RAP Payment Date:</b>	
<b>SR Complete Date:</b>		<b>RAP Last Ord Appr:</b>	
<b>SR Payment Date:</b>		<b>RA Task ID:</b>	95329
<b>SR Oral Date:</b>		<b>RA Cleanup Resp:</b>	RP - RESPONSIBLE PARTY
<b>SR Written Date:</b>		<b>RA Yrs to Complete:</b>	
<b>SR Soil Removal:</b>		<b>RA Actual Cost:</b>	
<b>SR Free Prod Rmvl:</b>		<b>Tank Office:</b>	PCLP29 - Hillsborough County
<b>SR Soil Ton Remove:</b>			
<b>SR Fund Elig Type:</b>	-		
<b>SA Fund Elig Type:</b>	-		
<b>RAP Fund Elig Type:</b>	-		
<b>RA Fund Elig Type:</b>	-		
<b>SR Alternate Procedure Status:</b>			
<b>SR Alt Procedure Status Dt:</b>			
<b>SR Alt Procedure Comment:</b>			
<b>SRC Action Type:</b>	-		
<b>SRC Submit Date:</b>			
<b>SRC Review Date:</b>			
<b>SRC Complete Status:</b>	-		
<b>SRC Comp Status Dt:</b>			
<b>SRC Issue Date:</b>			
<b>SRC Comments:</b>			

**Discharge Cleanup Summary**

<b>Discharge Date:</b>	04/07/1991
<b>Cleanup Required:</b>	R - CLEANUP REQUIRED
<b>Discharge Cleanup Status:</b>	SA - SA ONGOING
<b>Discharge Cleanup Stat Date:</b>	09/03/2002
<b>Eligibility Indicator:</b>	E - ELIGIBLE
<b>Site Manager:</b>	DOWMAN_C
<b>Site Manager End Date:</b>	02/26/2021

<b>Map Key</b>	<b>Number of Records</b>	<b>Direction</b>	<b>Distance (mi/ft)</b>	<b>Elev/Diff (ft)</b>	<b>Site</b>	<b>DB</b>
----------------	--------------------------	------------------	-------------------------	-----------------------	-------------	-----------

**Tank Office:** PCLP29 - HILLSBOROUGH ENVIRONMENTAL PROTECTION COMMISSION

**Contaminated Media**

**Contaminated Drinking Wells:**

**Contaminated Mntring Wells:**

**Contaminated Soil:**

**Contaminated Surface Water:**

**Contaminated Ground Water:**

**Pollutant:** B - Unleaded Gas

**Other Description:**

**Gallons Discharged:** 513

**Petroleum Cleanup Program Eligibility**

**Cleanup Program:** C - PETROLEUM CLEANUP PARTICIPATION PROGRAM

**Eligibility Status:** ELIGIBLE

**Task Info**

<b>SA Task ID:</b>	69705	<b>SR Soil Treatment:</b>	
<b>SA Cleanup Resp:</b>	RP - RESPONSIBLE PARTY	<b>SR Other Treatment:</b>	NO DISPOSAL RECORDS
<b>SA Actual Cost:</b>		<b>SR Alt Proc Rec:</b>	
<b>SA Complete Date:</b>		<b>RAP Task ID:</b>	
<b>SA Payment Date:</b>		<b>RAP Clean Resp ID:</b>	-
<b>SR Task ID:</b>	69704	<b>RAP Actual Cost:</b>	
<b>SR Cleanup Resp:</b>	RP - RESPONSIBLE PARTY	<b>RAP Complete Date:</b>	
<b>SR Actual Cost:</b>		<b>RAP Payment Date:</b>	
<b>SR Complete Date:</b>		<b>RAP Last Ord Appr:</b>	
<b>SR Payment Date:</b>		<b>RA Task ID:</b>	
<b>SR Oral Date:</b>		<b>RA Cleanup Resp:</b>	-
<b>SR Written Date:</b>	09-03-2002	<b>RA Yrs to Complete:</b>	
<b>SR Soil Removal:</b>	Yes	<b>RA Actual Cost:</b>	
<b>SR Free Prod Rmvl:</b>	Yes	<b>Tank Office:</b>	PCLP29 - Hillsborough County
<b>SR Soil Ton Remove:</b>	143		
<b>SR Fund Elig Type:</b>	-		
<b>SA Fund Elig Type:</b>	-		
<b>RAP Fund Elig Type:</b>	-		
<b>RA Fund Elig Type:</b>	-		
<b>SR Alternate Procedure Status:</b>			
<b>SR Alt Procedure Status Dt:</b>			
<b>SR Alt Procedure Comment:</b>			
<b>SRC Action Type:</b>	-		
<b>SRC Submit Date:</b>			
<b>SRC Review Date:</b>			
<b>SRC Complete Status:</b>	-		
<b>SRC Comp Status Dt:</b>			
<b>SRC Issue Date:</b>			
<b>SRC Comments:</b>			



Map Key	Number of Records	Direction	Distance (mi/ft)	Elev/Diff (ft)	Site	DB
---------	-------------------	-----------	------------------	----------------	------	----

**Discharge Cleanup Summary**

**Discharge Date:** 12/27/1997  
**Cleanup Required:** R - CLEANUP REQUIRED  
**Discharge Cleanup Status:** NFA - NFA COMPLETE  
**Discharge Cleanup Stat Date:** 12/15/1998  
**Eligibility Indicator:** I - INELIGIBLE  
**Site Manager:** MCKELVEY\_M  
**Site Manager End Date:** 11/07/2000  
**Tank Office:** PCLP29 - HILLSBOROUGH ENVIRONMENTAL PROTECTION COMMISSION

**Contaminated Media**

**Contaminated Drinking Wells:**  
**Contaminated Mntring Wells:** NO  
**Contaminated Soil:** YES  
**Contaminated Surface Water:** NO  
**Contaminated Ground Water:** YES  
**Pollutant:** B - Unleaded Gas  
**Other Description:**  
**Gallons Discharged:** 200

**Petroleum Cleanup Program Eligibility**

**Cleanup Program:** P - PETROLEUM LIABILITY AND RESTORATION INSURANCE PROGRAM  
**Eligibility Status:** INELIGIBLE

**Task Info**

<b>SA Task ID:</b> 60101	<b>SR Soil Treatment:</b>
<b>SA Cleanup Resp:</b> RP - RESPONSIBLE PARTY	<b>SR Other Treatment:</b> LANDFILLED
<b>SA Actual Cost:</b>	<b>SR Alt Proc Rec:</b>
<b>SA Complete Date:</b>	<b>RAP Task ID:</b>
<b>SA Payment Date:</b>	<b>RAP Clean Resp ID:</b> -
<b>SR Task ID:</b> 59682	<b>RAP Actual Cost:</b>
<b>SR Cleanup Resp:</b> -	<b>RAP Complete Date:</b>
<b>SR Actual Cost:</b>	<b>RAP Payment Date:</b>
<b>SR Complete Date:</b>	<b>RAP Last Ord Appr:</b>
<b>SR Payment Date:</b>	<b>RA Task ID:</b> 60102
<b>SR Oral Date:</b>	<b>RA Cleanup Resp:</b> RP - RESPONSIBLE PARTY
<b>SR Written Date:</b> 04-06-1998	<b>RA Yrs to Complete:</b> 0
<b>SR Soil Removal:</b> Yes	<b>RA Actual Cost:</b>
<b>SR Free Prod Rmvl:</b> Yes	<b>Tank Office:</b> PCLP29 - Hillsborough County
<b>SR Soil Ton Remove:</b> 44	
<b>SR Fund Elig Type:</b> -	
<b>SA Fund Elig Type:</b> -	
<b>RAP Fund Elig Type:</b> -	
<b>RA Fund Elig Type:</b> -	
<b>SR Alternate Procedure Status:</b>	

Map Key	Number of Records	Direction	Distance (mi/ft)	Elev/Diff (ft)	Site	DB
---------	-------------------	-----------	------------------	----------------	------	----

**SR Alt Procedure Status Dt:**

**SR Alt Procedure Comment:**

**SRC Action Type:** NFA - NO FURTHER ACTION  
**SRC Submit Date:** 11-25-1998  
**SRC Review Date:** 12-10-1998  
**SRC Complete Status:** A - APPROVED  
**SRC Comp Status Dt:** 12-10-1998  
**SRC Issue Date:** 12-15-1998  
**SRC Comments:**

**Discharge Cleanup Summary**

**Discharge Date:** 02/09/2004  
**Cleanup Required:** N - NO CLEANUP REQUIRED  
**Discharge Cleanup Status:** NREQ - CLEANUP NOT REQUIRED  
**Discharge Cleanup Stat Date:** 04/05/2005  
**Eligibility Indicator:** I - INELIGIBLE  
**Site Manager:** HEINTZ\_C  
**Site Manager End Date:** 04/05/2005  
**Tank Office:** PCLP29 - HILLSBOROUGH ENVIRONMENTAL PROTECTION COMMISSION

**Contaminated Media**

**Contaminated Drinking Wells:**

**Contaminated Mntring Wells:**

**Contaminated Soil:** YES

**Contaminated Surface Water:**

**Contaminated Ground Water:** YES

**Pollutant:** B - Unleaded Gas

**Other Description:**

**Gallons Discharged:**

**Task Info**

<b>SA Task ID:</b> 75274	<b>SR Soil Treatment:</b>
<b>SA Cleanup Resp:</b> RP - RESPONSIBLE PARTY	<b>SR Other Treatment:</b>
<b>SA Actual Cost:</b>	<b>SR Alt Proc Rec:</b>
<b>SA Complete Date:</b>	<b>RAP Task ID:</b>
<b>SA Payment Date:</b>	<b>RAP Clean Resp ID:</b> -
<b>SR Task ID:</b>	<b>RAP Actual Cost:</b>
<b>SR Cleanup Resp:</b> -	<b>RAP Complete Date:</b>
<b>SR Actual Cost:</b>	<b>RAP Payment Date:</b>
<b>SR Complete Date:</b>	<b>RAP Last Ord Appr:</b>
<b>SR Payment Date:</b>	<b>RA Task ID:</b> 76375
<b>SR Oral Date:</b>	<b>RA Cleanup Resp:</b> -
<b>SR Written Date:</b>	<b>RA Yrs to Complete:</b>
<b>SR Soil Removal:</b>	<b>RA Actual Cost:</b>
<b>SR Free Prod Rmvl:</b>	<b>Tank Office:</b> PCLP29 - Hillsborough County
<b>SR Soil Ton Remove:</b>	
<b>SR Fund Elig Type:</b> -	

**SA Fund Elig Type:** -  
**RAP Fund Elig Type:** -  
**RA Fund Elig Type:** -  
**SR Alternate Procedure Status:**  
**SR Alt Procedure Status Dt:**  
**SR Alt Procedure Comment:**  
**SRC Action Type:** NFA - NO FURTHER ACTION  
**SRC Submit Date:** 03-11-2005  
**SRC Review Date:** 04-05-2005  
**SRC Complete Status:** P - PENDING  
**SRC Comp Status Dt:** 04-05-2005  
**SRC Issue Date:**  
**SRC Comments:** AWAITING CLEANUP OF 4/7/91 DISCHARGE.

**Discharge Cleanup Summary**

**Discharge Date:** 12/16/1997  
**Cleanup Required:** N - NO CLEANUP REQUIRED  
**Discharge Cleanup Status:** NREQ - CLEANUP NOT REQUIRED  
**Discharge Cleanup Stat Date:** 10/14/2002  
**Eligibility Indicator:** I - INELIGIBLE  
**Site Manager:**  
**Site Manager End Date:**  
**Tank Office:** -

**Task Info**

<b>SA Task ID:</b> 69711	<b>SR Soil Treatment:</b>
<b>SA Cleanup Resp:</b> RP - RESPONSIBLE PARTY	<b>SR Other Treatment:</b>
<b>SA Actual Cost:</b>	<b>SR Alt Proc Rec:</b>
<b>SA Complete Date:</b>	<b>RAP Task ID:</b>
<b>SA Payment Date:</b>	<b>RAP Clean Resp ID:</b> -
<b>SR Task ID:</b>	<b>RAP Actual Cost:</b>
<b>SR Cleanup Resp:</b> -	<b>RAP Complete Date:</b>
<b>SR Actual Cost:</b>	<b>RAP Payment Date:</b>
<b>SR Complete Date:</b>	<b>RAP Last Ord Appr:</b>
<b>SR Payment Date:</b>	<b>RA Task ID:</b>
<b>SR Oral Date:</b>	<b>RA Cleanup Resp:</b> -
<b>SR Written Date:</b>	<b>RA Yrs to Complete:</b>
<b>SR Soil Removal:</b>	<b>RA Actual Cost:</b>
<b>SR Free Prod Rmvl:</b>	<b>Tank Office:</b> -
<b>SR Soil Ton Remove:</b>	
<b>SR Fund Elig Type:</b> -	
<b>SA Fund Elig Type:</b> -	
<b>RAP Fund Elig Type:</b> -	
<b>RA Fund Elig Type:</b> -	
<b>SR Alternate Procedure Status:</b>	
<b>SR Alt Procedure Status Dt:</b>	
<b>SR Alt Procedure Comment:</b>	
<b>SRC Action Type:</b> -	

Map Key	Number of Records	Direction	Distance (mi/ft)	Elev/Diff (ft)	Site	DB
---------	-------------------	-----------	------------------	----------------	------	----

**SRC Submit Date:**  
**SRC Review Date:**  
**SRC Complete Status:**  
**SRC Comp Status Dt:**  
**SRC Issue Date:**  
**SRC Comments:**

**Discharge Cleanup Summary**

**Discharge Date:** 01/25/2001  
**Cleanup Required:** R - CLEANUP REQUIRED  
**Discharge Cleanup Status:** LNFA - LOW SCORE SITE INITIATIVE NO FURTHER ACTION  
**Discharge Cleanup Stat Date:** 06/06/2014  
**Eligibility Indicator:** I - INELIGIBLE  
**Site Manager:** HEINTZ\_C  
**Site Manager End Date:** 06/06/2014  
**Tank Office:** PCLP29 - HILLSBOROUGH ENVIRONMENTAL PROTECTION COMMISSION

**Contaminated Media**

**Contaminated Drinking Wells:**  
**Contaminated Mntring Wells:**  
**Contaminated Soil:** YES  
**Contaminated Surface Water:** NO  
**Contaminated Ground Water:**  
**Pollutant:** B - Unleaded Gas  
**Other Description:**  
**Gallons Discharged:** 75

**Task Info**

<b>SA Task ID:</b> 63262	<b>SR Soil Treatment:</b> No
<b>SA Cleanup Resp:</b> RP - RESPONSIBLE PARTY	<b>SR Other Treatment:</b>
<b>SA Actual Cost:</b>	<b>SR Alt Proc Rec:</b>
<b>SA Complete Date:</b>	<b>RAP Task ID:</b> 72373
<b>SA Payment Date:</b>	<b>RAP Clean Resp ID:</b> -
<b>SR Task ID:</b> 62734	<b>RAP Actual Cost:</b>
<b>SR Cleanup Resp:</b> RP - RESPONSIBLE PARTY	<b>RAP Complete Date:</b> 09-15-2010
<b>SR Actual Cost:</b>	<b>RAP Payment Date:</b>
<b>SR Complete Date:</b>	<b>RAP Last Ord Appr:</b>
<b>SR Payment Date:</b>	<b>RA Task ID:</b> 76971
<b>SR Oral Date:</b>	<b>RA Cleanup Resp:</b> RP - RESPONSIBLE PARTY
<b>SR Written Date:</b> 03-08-2001	<b>RA Yrs to Complete:</b> 0
<b>SR Soil Removal:</b> Yes	<b>RA Actual Cost:</b>
<b>SR Free Prod Rmvl:</b> Yes	<b>Tank Office:</b> PCLP29 - Hillsborough County
<b>SR Soil Ton Remove:</b> 5	
<b>SR Fund Elig Type:</b> -	
<b>SA Fund Elig Type:</b> -	
<b>RAP Fund Elig Type:</b> -	
<b>RA Fund Elig Type:</b> -	

<i>Map Key</i>	<i>Number of Records</i>	<i>Direction</i>	<i>Distance (mi/ft)</i>	<i>Elev/Diff (ft)</i>	<i>Site</i>	<i>DB</i>
----------------	--------------------------	------------------	-------------------------	-----------------------	-------------	-----------

**SR Alternate Procedure Status:**

**SR Alt Procedure Status Dt:**

**SR Alt Procedure Comment:**

**SRC Action Type:** LNFA - LSSI NO FURTHER ACTION  
**SRC Submit Date:** 03-31-2014  
**SRC Review Date:** 04-30-2014  
**SRC Complete Status:** A - APPROVED  
**SRC Comp Status Dt:** 04-30-2014  
**SRC Issue Date:** 06-06-2014  
**SRC Comments:**

**Discharge Cleanup Summary**

**Discharge Date:** 03/17/1998  
**Cleanup Required:** R - CLEANUP REQUIRED  
**Discharge Cleanup Status:** NFA - NFA COMPLETE  
**Discharge Cleanup Stat Date:** 12/15/1998  
**Eligibility Indicator:** I - INELIGIBLE  
**Site Manager:** MCKELVEY\_M  
**Site Manager End Date:** 11/07/2000  
**Tank Office:** PCLP29 - HILLSBOROUGH ENVIRONMENTAL PROTECTION COMMISSION

**Contaminated Media**

**Contaminated Drinking Wells:**

**Contaminated Mntring Wells:** NO  
**Contaminated Soil:** YES  
**Contaminated Surface Water:** NO  
**Contaminated Ground Water:** YES  
**Pollutant:** D - Vehicular Diesel  
**Other Description:**  
**Gallons Discharged:** 10280

**Task Info**

<b>SA Task ID:</b> 60103	<b>SR Soil Treatment:</b>
<b>SA Cleanup Resp:</b> RP - RESPONSIBLE PARTY	<b>SR Other Treatment:</b>
<b>SA Actual Cost:</b>	<b>SR Alt Proc Rec:</b>
<b>SA Complete Date:</b>	<b>RAP Task ID:</b>
<b>SA Payment Date:</b>	<b>RAP Clean Resp ID:</b> -
<b>SR Task ID:</b> 59901	<b>RAP Actual Cost:</b>
<b>SR Cleanup Resp:</b> RP - RESPONSIBLE PARTY	<b>RAP Complete Date:</b>
<b>SR Actual Cost:</b>	<b>RAP Payment Date:</b>
<b>SR Complete Date:</b>	<b>RAP Last Ord Appr:</b>
<b>SR Payment Date:</b>	<b>RA Task ID:</b> 60104
<b>SR Oral Date:</b> 03-17-1998	<b>RA Cleanup Resp:</b> RP - RESPONSIBLE PARTY
<b>SR Written Date:</b> 05-08-1998	<b>RA Yrs to Complete:</b> 0
<b>SR Soil Removal:</b>	<b>RA Actual Cost:</b>
<b>SR Free Prod Rmvl:</b> Yes	<b>Tank Office:</b> PCLP29 - Hillsborough County
<b>SR Soil Ton Remove:</b>	

Map Key	Number of Records	Direction	Distance (mi/ft)	Elev/Diff (ft)	Site	DB
SR Fund Elig Type:	-					
SA Fund Elig Type:	-					
RAP Fund Elig Type:	-					
RA Fund Elig Type:	-					
SR Alternate Procedure Status:						
SR Alt Procedure Status Dt:						
SR Alt Procedure Comment:						
SRC Action Type:		NFA - NO FURTHER ACTION				
SRC Submit Date:		11-25-1998				
SRC Review Date:		12-10-1998				
SRC Complete Status:		A - APPROVED				
SRC Comp Status Dt:		12-10-1998				
SRC Issue Date:		12-15-1998				
SRC Comments:						

**Discharge Cleanup Summary**

Discharge Date:	07/10/2009
Cleanup Required:	R - CLEANUP REQUIRED
Discharge Cleanup Status:	SRCR - SRCR COMPLETE
Discharge Cleanup Stat Date:	07/10/2012
Eligibility Indicator:	I - INELIGIBLE
Site Manager:	HEINTZ_C
Site Manager End Date:	06/13/2012
Tank Office:	PCLP29 - HILLSBOROUGH ENVIRONMENTAL PROTECTION COMMISSION

**Contaminated Media**

Contaminated Drinking Wells:	
Contaminated Mntring Wells:	NO
Contaminated Soil:	YES
Contaminated Surface Water:	NO
Contaminated Ground Water:	NO
Pollutant:	B - Unleaded Gas
Other Description:	
Gallons Discharged:	25

**Task Info**

SA Task ID:	85205	SR Soil Treatment:	No
SA Cleanup Resp:	RP - RESPONSIBLE PARTY	SR Other Treatment:	11075 GALS PCW
SA Actual Cost:		SR Alt Proc Rec:	09-16-2009
SA Complete Date:		RAP Task ID:	85206
SA Payment Date:		RAP Clean Resp ID:	RP - RESPONSIBLE PARTY
SR Task ID:	85204	RAP Actual Cost:	
SR Cleanup Resp:	RP - RESPONSIBLE PARTY	RAP Complete Date:	09-29-2009
SR Actual Cost:		RAP Payment Date:	
SR Complete Date:		RAP Last Ord Appr:	
SR Payment Date:		RA Task ID:	85669
SR Oral Date:		RA Cleanup Resp:	RP - RESPONSIBLE PARTY

Map Key	Number of Records	Direction	Distance (mi/ft)	Elev/Diff (ft)	Site	DB
<b>SR Written Date:</b>	01-19-2010				<b>RA Yrs to Complete:</b> 0	
<b>SR Soil Removal:</b>	Yes				<b>RA Actual Cost:</b>	
<b>SR Free Prod Rmvl:</b>	No				<b>Tank Office:</b> PCLP29 - Hillsborough County	
<b>SR Soil Ton Remove:</b>	54					
<b>SR Fund Elig Type:</b>	-					
<b>SA Fund Elig Type:</b>	-					
<b>RAP Fund Elig Type:</b>	-					
<b>RA Fund Elig Type:</b>	-					
<b>SR Alternate Procedure Status:</b>	09-29-2009					
<b>SR Alt Procedure Status Dt:</b>	A					
<b>SR Alt Procedure Comment:</b>	AP&R APPROVAL ORDER ISSUED BY FDEP BPSS					
<b>SRC Action Type:</b>	SRCR - SITE REHABILITATION COMPLETION REPORT					
<b>SRC Submit Date:</b>	06-11-2012					
<b>SRC Review Date:</b>	06-13-2012					
<b>SRC Complete Status:</b>	A - APPROVED					
<b>SRC Comp Status Dt:</b>	06-18-2012					
<b>SRC Issue Date:</b>	07-10-2012					
<b>SRC Comments:</b>						

**Discharge Cleanup Summary**

<b>Discharge Date:</b>	07/11/2006
<b>Cleanup Required:</b>	R - CLEANUP REQUIRED
<b>Discharge Cleanup Status:</b>	RA - RA ONGOING
<b>Discharge Cleanup Stat Date:</b>	07/25/2006
<b>Eligibility Indicator:</b>	I - INELIGIBLE
<b>Site Manager:</b>	HEINTZ_C
<b>Site Manager End Date:</b>	
<b>Tank Office:</b>	PCLP29 - HILLSBOROUGH ENVIRONMENTAL PROTECTION COMMISSION

**Task Info**

<b>SA Task ID:</b>	79918	<b>SR Soil Treatment:</b>	No
<b>SA Cleanup Resp:</b>	RP - RESPONSIBLE PARTY	<b>SR Other Treatment:</b>	LANDFILL; O/W SEPARA
<b>SA Actual Cost:</b>		<b>SR Alt Proc Rec:</b>	
<b>SA Complete Date:</b>		<b>RAP Task ID:</b>	81628
<b>SA Payment Date:</b>		<b>RAP Clean Resp ID:</b>	-
<b>SR Task ID:</b>	79800	<b>RAP Actual Cost:</b>	
<b>SR Cleanup Resp:</b>	RP - RESPONSIBLE PARTY	<b>RAP Complete Date:</b>	05-12-2010
<b>SR Actual Cost:</b>		<b>RAP Payment Date:</b>	
<b>SR Complete Date:</b>		<b>RAP Last Ord Appr:</b>	
<b>SR Payment Date:</b>		<b>RA Task ID:</b>	79395
<b>SR Oral Date:</b>		<b>RA Cleanup Resp:</b>	RP - RESPONSIBLE PARTY
<b>SR Written Date:</b>	09-22-2006	<b>RA Yrs to Complete:</b>	
<b>SR Soil Removal:</b>	Yes	<b>RA Actual Cost:</b>	
<b>SR Free Prod Rmvl:</b>	Yes	<b>Tank Office:</b>	PCLP29 - Hillsborough County
<b>SR Soil Ton Remove:</b>	94		
<b>SR Fund Elig Type:</b>	-		
<b>SA Fund Elig Type:</b>	-		
<b>RAP Fund Elig Type:</b>	-		

<b>Map Key</b>	<b>Number of Records</b>	<b>Direction</b>	<b>Distance (mi/ft)</b>	<b>Elev/Diff (ft)</b>	<b>Site</b>	<b>DB</b>
----------------	--------------------------	------------------	-------------------------	-----------------------	-------------	-----------

**RA Fund Elig Type:** -  
**SR Alternate Procedure Status:**  
**SR Alt Procedure Status Dt:**  
**SR Alt Procedure Comment:**  
**SRC Action Type:** NFAC - NO FURTHER ACTION WITH CONDITIONS  
**SRC Submit Date:** 03-15-2017  
**SRC Review Date:** 05-18-2017  
**SRC Complete Status:** P - PENDING  
**SRC Comp Status Dt:**  
**SRC Issue Date:**  
**SRC Comments:**

**Discharge Cleanup Summary**

**Discharge Date:** 12/04/1986  
**Cleanup Required:** R - CLEANUP REQUIRED  
**Discharge Cleanup Status:** RAP - RAP ONGOING  
**Discharge Cleanup Stat Date:** 04/09/1993  
**Eligibility Indicator:** E - ELIGIBLE  
**Site Manager:** DOWMAN\_C  
**Site Manager End Date:** 02/26/2021  
**Tank Office:** PCLP29 - HILLSBOROUGH ENVIRONMENTAL PROTECTION COMMISSION

**Contaminated Media**

**Contaminated Drinking Wells:** 0  
**Contaminated Mntring Wells:** NO  
**Contaminated Soil:** YES  
**Contaminated Surface Water:** NO  
**Contaminated Ground Water:** NO  
**Pollutant:** P - Generic Gasoline  
**Other Description:**  
**Gallons Discharged:**

**Petroleum Cleanup Program Eligibility**

**Cleanup Program:** E - EARLY DETECTION INCENTIVE  
**Eligibility Status:** ELIGIBLE

**Task Info**

<b>SA Task ID:</b> 47669	<b>SR Soil Treatment:</b> No
<b>SA Cleanup Resp:</b> RP - RESPONSIBLE PARTY	<b>SR Other Treatment:</b>
<b>SA Actual Cost:</b>	<b>SR Alt Proc Rec:</b>
<b>SA Complete Date:</b>	<b>RAP Task ID:</b> 47670
<b>SA Payment Date:</b>	<b>RAP Clean Resp ID:</b> RP - RESPONSIBLE PARTY
<b>SR Task ID:</b> 47668	<b>RAP Actual Cost:</b>
<b>SR Cleanup Resp:</b> RP - RESPONSIBLE PARTY	<b>RAP Complete Date:</b> 10-31-2007
<b>SR Actual Cost:</b>	<b>RAP Payment Date:</b>



Map Key	Number of Records	Direction	Distance (mi/ft)	Elev/Diff (ft)	Site	DB
---------	-------------------	-----------	------------------	----------------	------	----

<b>SR Complete Date:</b>					<b>RAP Last Ord Appr:</b>	
<b>SR Payment Date:</b>					<b>RA Task ID:</b>	60110
<b>SR Oral Date:</b>					<b>RA Cleanup Resp:</b>	-
<b>SR Written Date:</b>	07-26-1999				<b>RA Yrs to Complete:</b>	0
<b>SR Soil Removal:</b>	Yes				<b>RA Actual Cost:</b>	
<b>SR Free Prod Rmvl:</b>	Yes				<b>Tank Office:</b>	PCLP29 - Hillsborough County
<b>SR Soil Ton Remove:</b>						
<b>SR Fund Elig Type:</b>		-				
<b>SA Fund Elig Type:</b>		-				
<b>RAP Fund Elig Type:</b>		-				
<b>RA Fund Elig Type:</b>		-				
<b>SR Alternate Procedure Status:</b>						
<b>SR Alt Procedure Status Dt:</b>						
<b>SR Alt Procedure Comment:</b>		NO DOCUMENTATION OF PROPER SOIL TREATMENT				
<b>SRC Action Type:</b>		-				
<b>SRC Submit Date:</b>						
<b>SRC Review Date:</b>						
<b>SRC Complete Status:</b>		-				
<b>SRC Comp Status Dt:</b>						
<b>SRC Issue Date:</b>						
<b>SRC Comments:</b>						

**Petroleum Cleanup Funding Cap Encumbrance to Date**

<b>FCFS:</b>	\$385,364.26
<b>LPSPASM:</b>	\$0.00
<b>SPASM:</b>	\$0.00
<b>NPDES:</b>	\$0.00
<b>Utility 1 Time Payments:</b>	\$0.00
<b>All Wo Ta Co Pos Encumbered:</b>	\$27,813.38
<b>Wo Ta Co Pos Exclu from Cap:</b>	\$0.00
<b>Ttl Amnt Encumbered to Date:</b>	\$413,177.64
<b>Ttl Amnt Encumbered Towar:</b>	\$413,177.64

**Petroleum Cleanup PCT Facility Score**

<b>Related Party ID:</b>	72905
<b>RP Contact:</b>	GREG MOORE   TIMOTHY AYDT (419) 421-4422
<b>Facility Cleanup Status:</b>	ONGO - ONGOING
<b>Bad Address Indicator:</b>	N

**Contract**

<b>Contractor:</b>	ARCADIS U.S., INC.
<b>Score:</b>	10
<b>Facility Name:</b>	MPLX TERMINALS LLC - TAMPA TRMNL
<b>Address:</b>	425 S 20TH ST
<b>City:</b>	TAMPA
<b>ZIP:</b>	33605
<b>District:</b>	SWD

County ID: 29  
 County: HILLSBOROUGH

**Discharge Info (Map)**

<b>Discharge:</b>	20592	<b>Eligibility:</b>	ELIGIBLE
<b>Discharge 1:</b>	04-Dec-1986	<b>Eligibility 1:</b>	EDI
<b>Discharge 2:</b>	10	<b>Report Pha:</b>	SA
<b>Discharge 3:</b>	RAP	<b>Report Sub:</b>	SA
<b>General Cl:</b>	WORK UNDERWAY	<b>Report S 1:</b>	25-Jun-2019
<b>Disch Clea:</b>	09-Apr-1993	<b>Staff Assi:</b>	
<b>Tank Offic:</b>	HILLSBOROUGH ENVIRONMENTAL PROTECTION COMMISSION		

**Discharge Info (Map)**

<b>Discharge:</b>	55580	<b>Eligibility:</b>	INELIGIBLE
<b>Discharge 1:</b>	09-Feb-2004	<b>Eligibility 1:</b>	
<b>Discharge 2:</b>	0	<b>Report Pha:</b>	COMPLETED
<b>Discharge 3:</b>	NREQ	<b>Report Sub:</b>	COMPLETED
<b>General Cl:</b>	NO CLEANUP REQUIRED	<b>Report S 1:</b>	05-Apr-2005
<b>Disch Clea:</b>	05-Apr-2005	<b>Staff Assi:</b>	
<b>Tank Offic:</b>	HILLSBOROUGH ENVIRONMENTAL PROTECTION COMMISSION		

**Discharge Info (Map)**

<b>Discharge:</b>	20590	<b>Eligibility:</b>	ELIGIBLE
<b>Discharge 1:</b>	11-Apr-1991	<b>Eligibility 1:</b>	PCPP
<b>Discharge 2:</b>	10	<b>Report Pha:</b>	
<b>Discharge 3:</b>	SA	<b>Report Sub:</b>	
<b>General Cl:</b>	WORK UNDERWAY	<b>Report S 1:</b>	
<b>Disch Clea:</b>	03-Sep-2002	<b>Staff Assi:</b>	
<b>Tank Offic:</b>	HILLSBOROUGH ENVIRONMENTAL PROTECTION COMMISSION		

**Discharge Info (Map)**

<b>Discharge:</b>	20588	<b>Eligibility:</b>	ELIGIBLE
<b>Discharge 1:</b>	19-Feb-1993	<b>Eligibility 1:</b>	PLIRP
<b>Discharge 2:</b>	10	<b>Report Pha:</b>	SA
<b>Discharge 3:</b>	SA	<b>Report Sub:</b>	SA
<b>General Cl:</b>	WORK UNDERWAY	<b>Report S 1:</b>	15-Sep-2009
<b>Disch Clea:</b>	03-Sep-2002	<b>Staff Assi:</b>	
<b>Tank Offic:</b>	HILLSBOROUGH ENVIRONMENTAL PROTECTION COMMISSION		

**Discharge Info (Map)**

<b>Discharge:</b>	49812	<b>Eligibility:</b>	INELIGIBLE
<b>Discharge 1:</b>	16-Dec-1997	<b>Eligibility 1:</b>	
<b>Discharge 2:</b>	0	<b>Report Pha:</b>	COMPLETED

<b>Map Key</b>	<b>Number of Records</b>	<b>Direction</b>	<b>Distance (mi/ft)</b>	<b>Elev/Diff (ft)</b>	<b>Site</b>	<b>DB</b>
----------------	--------------------------	------------------	-------------------------	-----------------------	-------------	-----------

<b>Discharge 3:</b>	NREQ				<b>Report Sub:</b>	COMPLETED
<b>General Cl:</b>	NO CLEANUP REQUIRED				<b>Report S 1:</b>	14-Oct-2002
<b>Disch Clea:</b>	14-Oct-2002				<b>Staff Assi:</b>	
<b>Tank Offic:</b>						

**Discharge Info (Map)**

<b>Discharge:</b>	57044				<b>Eligibility:</b>	INELIGIBLE
<b>Discharge 1:</b>	11-Jul-2006				<b>Eligibility 1:</b>	
<b>Discharge 2:</b>	10				<b>Report Pha:</b>	RA
<b>Discharge 3:</b>	RA				<b>Report Sub:</b>	NAM
<b>General Cl:</b>	WORK UNDERWAY				<b>Report S 1:</b>	07-Jun-2019
<b>Disch Clea:</b>	25-Jul-2006				<b>Staff Assi:</b>	HEINTZ_C
<b>Tank Offic:</b>	HILLSBOROUGH ENVIRONMENTAL PROTECTION COMMISSION					

**Discharge Info (Map)**

<b>Discharge:</b>	51234				<b>Eligibility:</b>	INELIGIBLE
<b>Discharge 1:</b>	02-Jun-1999				<b>Eligibility 1:</b>	
<b>Discharge 2:</b>	10				<b>Report Pha:</b>	COMPLETED
<b>Discharge 3:</b>	LNFA				<b>Report Sub:</b>	COMPLETED
<b>General Cl:</b>	CLOSURE				<b>Report S 1:</b>	18-Jun-2014
<b>Disch Clea:</b>	18-Jun-2014				<b>Staff Assi:</b>	
<b>Tank Offic:</b>	HILLSBOROUGH ENVIRONMENTAL PROTECTION COMMISSION					

**Discharge Info (Map)**

<b>Discharge:</b>	20591				<b>Eligibility:</b>	ELIGIBLE
<b>Discharge 1:</b>	07-Apr-1991				<b>Eligibility 1:</b>	PCPP
<b>Discharge 2:</b>	10				<b>Report Pha:</b>	SA
<b>Discharge 3:</b>	SA				<b>Report Sub:</b>	LSSI
<b>General Cl:</b>	WORK UNDERWAY				<b>Report S 1:</b>	10-Dec-2015
<b>Disch Clea:</b>	03-Sep-2002				<b>Staff Assi:</b>	
<b>Tank Offic:</b>	HILLSBOROUGH ENVIRONMENTAL PROTECTION COMMISSION					

**Discharge Info (Map)**

<b>Discharge:</b>	20589				<b>Eligibility:</b>	INELIGIBLE
<b>Discharge 1:</b>	04-Oct-1991				<b>Eligibility 1:</b>	
<b>Discharge 2:</b>	0				<b>Report Pha:</b>	COMPLETED
<b>Discharge 3:</b>	NREQ				<b>Report Sub:</b>	COMPLETED
<b>General Cl:</b>	NO CLEANUP REQUIRED				<b>Report S 1:</b>	29-Apr-2003
<b>Disch Clea:</b>	29-Apr-2003				<b>Staff Assi:</b>	
<b>Tank Offic:</b>						

**Discharge Info (Map)**

<b>Discharge:</b>	59201				<b>Eligibility:</b>	INELIGIBLE
-------------------	-------	--	--	--	---------------------	------------

Map Key	Number of Records	Direction	Distance (mi/ft)	Elev/Diff (ft)	Site	DB
<b>Discharge 1:</b>	10-Jul-2009				<b>Eligibility 1:</b>	
<b>Discharge 2:</b>	10				<b>Report Pha:</b>	COMPLETED
<b>Discharge 3:</b>	SRCR				<b>Report Sub:</b>	COMPLETED
<b>General Cl:</b>	CLOSURE				<b>Report S 1:</b>	10-Jul-2012
<b>Disch Clea:</b>	10-Jul-2012				<b>Staff Assi:</b>	
<b>Tank Offic:</b>	HILLSBOROUGH ENVIRONMENTAL PROTECTION COMMISSION					

**Discharge Info (Map)**

<b>Discharge:</b>	61976				<b>Eligibility:</b>	INELIGIBLE
<b>Discharge 1:</b>	07-Mar-2018				<b>Eligibility 1:</b>	
<b>Discharge 2:</b>	0				<b>Report Pha:</b>	SA
<b>Discharge 3:</b>	RA				<b>Report Sub:</b>	SA
<b>General Cl:</b>	WORK UNDERWAY				<b>Report S 1:</b>	28-Aug-2019
<b>Disch Clea:</b>	07-May-2018				<b>Staff Assi:</b>	HEINTZ_C
<b>Tank Offic:</b>	HILLSBOROUGH ENVIRONMENTAL PROTECTION COMMISSION					

**Discharge Info (Map)**

<b>Discharge:</b>	52825				<b>Eligibility:</b>	INELIGIBLE
<b>Discharge 1:</b>	25-Jan-2001				<b>Eligibility 1:</b>	
<b>Discharge 2:</b>	10				<b>Report Pha:</b>	COMPLETED
<b>Discharge 3:</b>	LNFA				<b>Report Sub:</b>	COMPLETED
<b>General Cl:</b>	CLOSURE				<b>Report S 1:</b>	06-Jun-2014
<b>Disch Clea:</b>	06-Jun-2014				<b>Staff Assi:</b>	
<b>Tank Offic:</b>	HILLSBOROUGH ENVIRONMENTAL PROTECTION COMMISSION					

**Discharge Info (Map)**

<b>Discharge:</b>	50334				<b>Eligibility:</b>	INELIGIBLE
<b>Discharge 1:</b>	17-Mar-1998				<b>Eligibility 1:</b>	
<b>Discharge 2:</b>	0				<b>Report Pha:</b>	COMPLETED
<b>Discharge 3:</b>	NFA				<b>Report Sub:</b>	COMPLETED
<b>General Cl:</b>	CLOSURE				<b>Report S 1:</b>	15-Dec-1998
<b>Disch Clea:</b>	15-Dec-1998				<b>Staff Assi:</b>	
<b>Tank Offic:</b>	HILLSBOROUGH ENVIRONMENTAL PROTECTION COMMISSION					

**Discharge Info (Map)**

<b>Discharge:</b>	56740				<b>Eligibility:</b>	INELIGIBLE
<b>Discharge 1:</b>	07-Feb-2006				<b>Eligibility 1:</b>	
<b>Discharge 2:</b>	0				<b>Report Pha:</b>	COMPLETED
<b>Discharge 3:</b>	NREQ				<b>Report Sub:</b>	COMPLETED
<b>General Cl:</b>	NO CLEANUP REQUIRED				<b>Report S 1:</b>	19-Oct-2006
<b>Disch Clea:</b>	19-Oct-2006				<b>Staff Assi:</b>	
<b>Tank Offic:</b>	HILLSBOROUGH ENVIRONMENTAL PROTECTION COMMISSION					

**Discharge Info (Map)**

<i>Map Key</i>	<i>Number of Records</i>	<i>Direction</i>	<i>Distance (mi/ft)</i>	<i>Elev/Diff (ft)</i>	<i>Site</i>	<i>DB</i>
----------------	--------------------------	------------------	-------------------------	-----------------------	-------------	-----------

<i>Discharge:</i>	57947				<i>Eligibility:</i>	INELIGIBLE
<i>Discharge 1:</i>	20-Dec-2006				<i>Eligibility 1:</i>	
<i>Discharge 2:</i>	0				<i>Report Pha:</i>	COMPLETED
<i>Discharge 3:</i>	NREQ				<i>Report Sub:</i>	COMPLETED
<i>General Cl:</i>	NO CLEANUP REQUIRED				<i>Report S 1:</i>	30-Aug-2007
<i>Disch Clea:</i>	30-Aug-2007				<i>Staff Assi:</i>	
<i>Tank Offic:</i>						

**Discharge Info (Map)**

<i>Discharge:</i>	49811				<i>Eligibility:</i>	INELIGIBLE
<i>Discharge 1:</i>	27-Dec-1997				<i>Eligibility 1:</i>	
<i>Discharge 2:</i>	0				<i>Report Pha:</i>	COMPLETED
<i>Discharge 3:</i>	NFA				<i>Report Sub:</i>	COMPLETED
<i>General Cl:</i>	CLOSURE				<i>Report S 1:</i>	15-Dec-1998
<i>Disch Clea:</i>	15-Dec-1998				<i>Staff Assi:</i>	
<i>Tank Offic:</i>	HILLSBOROUGH ENVIRONMENTAL PROTECTION COMMISSION					

**Discharge Info (Map)**

<i>Discharge:</i>	61977				<i>Eligibility:</i>	INELIGIBLE
<i>Discharge 1:</i>	16-Mar-2018				<i>Eligibility 1:</i>	
<i>Discharge 2:</i>	0				<i>Report Pha:</i>	RA
<i>Discharge 3:</i>	RA				<i>Report Sub:</i>	NAM
<i>General Cl:</i>	WORK UNDERWAY				<i>Report S 1:</i>	26-Oct-2022
<i>Disch Clea:</i>	16-May-2018				<i>Staff Assi:</i>	HEINTZ_C
<i>Tank Offic:</i>	HILLSBOROUGH ENVIRONMENTAL PROTECTION COMMISSION					

**Open Discharges**

<i>Program:</i>	PLIRP
<i>Eligibility:</i>	ELIGIBLE
<i>Elig Letter Sent:</i>	02/28/2003
<i>Discharge Date:</i>	02/19/1993
<i>Score:</i>	10
<i>Facility:</i>	MPLX TERMINALS LLC - TAMPA TRMNL
<i>Address:</i>	425 S 20TH ST
<i>City:</i>	TAMPA
<i>State:</i>	FL
<i>Zip:</i>	33605
<i>County ID:</i>	29
<i>County:</i>	HILLSBOROUGH

**Open Discharges**

<i>Program:</i>	PCPP
<i>Eligibility:</i>	ELIGIBLE
<i>Elig Letter Sent:</i>	02/28/2003

<i>Map Key</i>	<i>Number of Records</i>	<i>Direction</i>	<i>Distance (mi/ft)</i>	<i>Elev/Diff (ft)</i>	<i>Site</i>	<i>DB</i>
<i>Discharge Date:</i>		04/07/1991				
<i>Score:</i>		10				
<i>Facility:</i>		MPLX TERMINALS LLC - TAMPA TRMNL				
<i>Address:</i>		425 S 20TH ST				
<i>City:</i>		TAMPA				
<i>State:</i>		FL				
<i>Zip:</i>		33605				
<i>County ID:</i>		29				
<i>County:</i>		HILLSBOROUGH				

**Open Discharges**

*Program:*

*Eligibility:*

*Elig Letter Sent:*

<i>Discharge Date:</i>	07/11/2006
<i>Score:</i>	10
<i>Facility:</i>	MPLX TERMINALS LLC - TAMPA TRMNL
<i>Address:</i>	425 S 20TH ST
<i>City:</i>	TAMPA
<i>State:</i>	FL
<i>Zip:</i>	33605
<i>County ID:</i>	29
<i>County:</i>	HILLSBOROUGH

**Open Discharges**

*Program:*

*Eligibility:*

*Elig Letter Sent:*

<i>Discharge Date:</i>	02/28/2003
<i>Discharge Date:</i>	04/11/1991
<i>Score:</i>	10
<i>Facility:</i>	MPLX TERMINALS LLC - TAMPA TRMNL
<i>Address:</i>	425 S 20TH ST
<i>City:</i>	TAMPA
<i>State:</i>	FL
<i>Zip:</i>	33605
<i>County ID:</i>	29
<i>County:</i>	HILLSBOROUGH

**Open Discharges**

*Program:*

*Eligibility:*

*Elig Letter Sent:*

<i>Discharge Date:</i>	03/16/2018
<i>Score:</i>	
<i>Facility:</i>	MPLX TERMINALS LLC - TAMPA TRMNL
<i>Address:</i>	425 S 20TH ST
<i>City:</i>	TAMPA

Map Key	Number of Records	Direction	Distance (mi/ft)	Elev/Diff (ft)	Site	DB
---------	-------------------	-----------	------------------	----------------	------	----

**State:** FL  
**Zip:** 33605  
**County ID:** 29  
**County:** HILLSBOROUGH

**Open Discharges**

**Program:** EDI  
**Eligibility:** ELIGIBLE  
**Elig Letter Sent:** 07/28/1989  
**Discharge Date:** 12/04/1986  
**Score:** 10  
**Facility:** MPLX TERMINALS LLC - TAMPA TRMNL  
**Address:** 425 S 20TH ST  
**City:** TAMPA  
**State:** FL  
**Zip:** 33605  
**County ID:** 29  
**County:** HILLSBOROUGH

**Open Discharges**

**Program:**  
**Eligibility:**  
**Elig Letter Sent:**  
**Discharge Date:** 03/07/2018  
**Score:**  
**Facility:** MPLX TERMINALS LLC - TAMPA TRMNL  
**Address:** 425 S 20TH ST  
**City:** TAMPA  
**State:** FL  
**Zip:** 33605  
**County ID:** 29  
**County:** HILLSBOROUGH

**AST UST Discharges**

<b>Dep Co:</b> P	<b>Long SS:</b> 13
<b>CU Req:</b> R	<b>CU Stat:</b>
<b>Score:</b>	<b>Stat Desc:</b> NFA COMPLETE
<b>Descrip:</b> CLEANUP REQUIRED	<b>Fac Name:</b> MPLX TERMINALS LLC - TAMPA TRMNL
<b>Discharge Date:</b> 17-MAR-98	<b>Fac Type:</b> T
<b>Score Date:</b>	<b>Type Desc:</b> Bulk Product Terminal Facility
<b>Stat Date:</b> 15-DEC-1998	<b>Fac Addr:</b> 425 S 20TH ST
<b>LL Meth:</b> AGPS	<b>Fac City:</b> TAMPA
<b>Lat DD:</b> 27	<b>Fac Zip:</b> 33605
<b>Lat MM:</b> 56	<b>County:</b> 29
<b>Lat SS:</b> 46	<b>Fac State:</b> OPEN
<b>Long DD:</b> 82	<b>Fac Phone:</b> 8132471459
<b>Long MM:</b> 26	

Map Key	Number of Records	Direction	Distance (mi/ft)	Elev/Diff (ft)	Site	DB
---------	-------------------	-----------	------------------	----------------	------	----

Prg Dsec:

AST UST Discharges

<b>Dep Co:</b>	P	<b>Long SS:</b>	13
<b>CU Req:</b>	R	<b>CU Stat:</b>	
<b>Score:</b>	00010	<b>Stat Desc:</b>	LOW SCORE SITE INITIATIVE NO FURTHER ACTION
<b>Descrip:</b>	CLEANUP REQUIRED	<b>Fac Name:</b>	MPLX TERMINALS LLC - TAMPA TRMNL
<b>Discharge Date:</b>	02-JUN-99	<b>Fac Type:</b>	T
<b>Score Date:</b>	01-JUL-2009	<b>Type Desc:</b>	Bulk Product Terminal Facility
<b>Stat Date:</b>	18-JUN-2014	<b>Fac Addr:</b>	425 S 20TH ST
<b>LL Meth:</b>	AGPS	<b>Fac City:</b>	TAMPA
<b>Lat DD:</b>	27	<b>Fac Zip:</b>	33605
<b>Lat MM:</b>	56	<b>County:</b>	29
<b>Lat SS:</b>	46	<b>Fac State:</b>	OPEN
<b>Long DD:</b>	82	<b>Fac Phone:</b>	8132471459
<b>Long MM:</b>	26		
<b>Prg Dsec:</b>			

AST UST Discharges

<b>Dep Co:</b>	P	<b>Long SS:</b>	13
<b>CU Req:</b>	N	<b>CU Stat:</b>	
<b>Score:</b>		<b>Stat Desc:</b>	CLEANUP NOT REQUIRED
<b>Descrip:</b>	NO CLEANUP REQUIRED	<b>Fac Name:</b>	MPLX TERMINALS LLC - TAMPA TRMNL
<b>Discharge Date:</b>	20-DEC-06	<b>Fac Type:</b>	T
<b>Score Date:</b>		<b>Type Desc:</b>	Bulk Product Terminal Facility
<b>Stat Date:</b>	30-AUG-2007	<b>Fac Addr:</b>	425 S 20TH ST
<b>LL Meth:</b>	AGPS	<b>Fac City:</b>	TAMPA
<b>Lat DD:</b>	27	<b>Fac Zip:</b>	33605
<b>Lat MM:</b>	56	<b>County:</b>	29
<b>Lat SS:</b>	46	<b>Fac State:</b>	OPEN
<b>Long DD:</b>	82	<b>Fac Phone:</b>	8132471459
<b>Long MM:</b>	26		
<b>Prg Dsec:</b>			

AST UST Discharges

<b>Dep Co:</b>	P	<b>Long SS:</b>	13
<b>CU Req:</b>	R	<b>CU Stat:</b>	
<b>Score:</b>		<b>Stat Desc:</b>	NFA COMPLETE
<b>Descrip:</b>	CLEANUP REQUIRED	<b>Fac Name:</b>	MPLX TERMINALS LLC - TAMPA TRMNL
<b>Discharge Date:</b>	27-DEC-97	<b>Fac Type:</b>	T
<b>Score Date:</b>		<b>Type Desc:</b>	Bulk Product Terminal Facility
<b>Stat Date:</b>	15-DEC-1998	<b>Fac Addr:</b>	425 S 20TH ST
<b>LL Meth:</b>	AGPS	<b>Fac City:</b>	TAMPA
<b>Lat DD:</b>	27	<b>Fac Zip:</b>	33605
<b>Lat MM:</b>	56	<b>County:</b>	29
<b>Lat SS:</b>	46	<b>Fac State:</b>	OPEN



Map Key	Number of Records	Direction	Distance (mi/ft)	Elev/Diff (ft)	Site	DB
Long DD:	82				Fac Phone:	8132471459
Long MM:	26					
Prg Dsec:						

**AST UST Discharges**

Dep Co:	P				Long SS:	13
CU Req:	R				CU Stat:	
Score:					Stat Desc:	RA ONGOING
Descrip:	CLEANUP REQUIRED				Fac Name:	MPLX TERMINALS LLC - TAMPA TRMNL
Discharge Date:	16-MAR-18				Fac Type:	T
Score Date:					Type Desc:	Bulk Product Terminal Facility
Stat Date:	16-MAY-2018				Fac Addr:	425 S 20TH ST
LL Meth:	AGPS				Fac City:	TAMPA
Lat DD:	27				Fac Zip:	33605
Lat MM:	56				County:	29
Lat SS:	46				Fac State:	OPEN
Long DD:	82				Fac Phone:	8132471459
Long MM:	26					
Prg Dsec:						

**AST UST Discharges**

Dep Co:	P				Long SS:	13
CU Req:	R				CU Stat:	
Score:	00010				Stat Desc:	RAP ONGOING
Descrip:	CLEANUP REQUIRED				Fac Name:	MPLX TERMINALS LLC - TAMPA TRMNL
Discharge Date:	04-DEC-86				Fac Type:	T
Score Date:	01-JUL-2009				Type Desc:	Bulk Product Terminal Facility
Stat Date:	09-APR-1993				Fac Addr:	425 S 20TH ST
LL Meth:	AGPS				Fac City:	TAMPA
Lat DD:	27				Fac Zip:	33605
Lat MM:	56				County:	29
Lat SS:	46				Fac State:	OPEN
Long DD:	82				Fac Phone:	8132471459
Long MM:	26					
Prg Dsec:		EARLY DETECTION INCENTIVE				

**AST UST Discharges**

Dep Co:	P				Long SS:	13
CU Req:	R				CU Stat:	
Score:	00010				Stat Desc:	LOW SCORE SITE INITIATIVE NO FURTHER ACTION
Descrip:	CLEANUP REQUIRED				Fac Name:	MPLX TERMINALS LLC - TAMPA TRMNL
Discharge Date:	25-JAN-01				Fac Type:	T
Score Date:	01-JUL-2009				Type Desc:	Bulk Product Terminal Facility
Stat Date:	06-JUN-2014				Fac Addr:	425 S 20TH ST
LL Meth:	AGPS				Fac City:	TAMPA
Lat DD:	27				Fac Zip:	33605

<i>Map Key</i>	<i>Number of Records</i>	<i>Direction</i>	<i>Distance (mi/ft)</i>	<i>Elev/Diff (ft)</i>	<i>Site</i>	<i>DB</i>
<i>Lat MM:</i>	56				<i>County:</i>	29
<i>Lat SS:</i>	46				<i>Fac State:</i>	OPEN
<i>Long DD:</i>	82				<i>Fac Phone:</i>	8132471459
<i>Long MM:</i>	26					
<i>Prg Dsec:</i>						

**AST UST Discharges**

<i>Dep Co:</i>	P				<i>Long SS:</i>	13
<i>CU Req:</i>	N				<i>CU Stat:</i>	
<i>Score:</i>					<i>Stat Desc:</i>	CLEANUP NOT REQUIRED
<i>Descrip:</i>	NO CLEANUP REQUIRED				<i>Fac Name:</i>	MPLX TERMINALS LLC - TAMPA TRMNL
<i>Discharge Date:</i>	07-FEB-06				<i>Fac Type:</i>	T
<i>Score Date:</i>					<i>Type Desc:</i>	Bulk Product Terminal Facility
<i>Stat Date:</i>	19-OCT-2006				<i>Fac Addr:</i>	425 S 20TH ST
<i>LL Meth:</i>	AGPS				<i>Fac City:</i>	TAMPA
<i>Lat DD:</i>	27				<i>Fac Zip:</i>	33605
<i>Lat MM:</i>	56				<i>County:</i>	29
<i>Lat SS:</i>	46				<i>Fac State:</i>	OPEN
<i>Long DD:</i>	82				<i>Fac Phone:</i>	8132471459
<i>Long MM:</i>	26					
<i>Prg Dsec:</i>						

**AST UST Discharges**

<i>Dep Co:</i>	P				<i>Long SS:</i>	13
<i>CU Req:</i>	R				<i>CU Stat:</i>	
<i>Score:</i>	00010				<i>Stat Desc:</i>	SRCR COMPLETE
<i>Descrip:</i>	CLEANUP REQUIRED				<i>Fac Name:</i>	MPLX TERMINALS LLC - TAMPA TRMNL
<i>Discharge Date:</i>	10-JUL-09				<i>Fac Type:</i>	T
<i>Score Date:</i>	13-APR-2010				<i>Type Desc:</i>	Bulk Product Terminal Facility
<i>Stat Date:</i>	10-JUL-2012				<i>Fac Addr:</i>	425 S 20TH ST
<i>LL Meth:</i>	AGPS				<i>Fac City:</i>	TAMPA
<i>Lat DD:</i>	27				<i>Fac Zip:</i>	33605
<i>Lat MM:</i>	56				<i>County:</i>	29
<i>Lat SS:</i>	46				<i>Fac State:</i>	OPEN
<i>Long DD:</i>	82				<i>Fac Phone:</i>	8132471459
<i>Long MM:</i>	26					
<i>Prg Dsec:</i>						

**AST UST Discharges**

<i>Dep Co:</i>	P				<i>Long SS:</i>	13
<i>CU Req:</i>	R				<i>CU Stat:</i>	
<i>Score:</i>	00010				<i>Stat Desc:</i>	SA ONGOING
<i>Descrip:</i>	CLEANUP REQUIRED				<i>Fac Name:</i>	MPLX TERMINALS LLC - TAMPA TRMNL
<i>Discharge Date:</i>	19-FEB-93				<i>Fac Type:</i>	T
<i>Score Date:</i>	01-JUL-2009				<i>Type Desc:</i>	Bulk Product Terminal Facility
<i>Stat Date:</i>	03-SEP-2002				<i>Fac Addr:</i>	425 S 20TH ST
<i>LL Meth:</i>	AGPS				<i>Fac City:</i>	TAMPA

Map Key	Number of Records	Direction	Distance (mi/ft)	Elev/Diff (ft)	Site	DB	
Lat DD:	27				Fac Zip:	33605	
Lat MM:	56				County:	29	
Lat SS:	46				Fac State:	OPEN	
Long DD:	82				Fac Phone:	8132471459	
Long MM:	26						
Prg Dsec:		PETROLEUM LIABILITY AND RESTORATION INSURANCE PROGRAM					

**AST UST Discharges**

Dep Co:	P				Long SS:	13
CU Req:	N				CU Stat:	
Score:					Stat Desc:	CLEANUP NOT REQUIRED
Descrip:	NO CLEANUP REQUIRED				Fac Name:	MPLX TERMINALS LLC - TAMPA TRMNL
Discharge Date:	16-DEC-97				Fac Type:	T
Score Date:					Type Desc:	Bulk Product Terminal Facility
Stat Date:	14-OCT-2002				Fac Addr:	425 S 20TH ST
LL Meth:	AGPS				Fac City:	TAMPA
Lat DD:	27				Fac Zip:	33605
Lat MM:	56				County:	29
Lat SS:	46				Fac State:	OPEN
Long DD:	82				Fac Phone:	8132471459
Long MM:	26					
Prg Dsec:						

**AST UST Discharges**

Dep Co:	P				Long SS:	13
CU Req:	N				CU Stat:	
Score:					Stat Desc:	CLEANUP NOT REQUIRED
Descrip:	NO CLEANUP REQUIRED				Fac Name:	MPLX TERMINALS LLC - TAMPA TRMNL
Discharge Date:	04-OCT-91				Fac Type:	T
Score Date:	11-JUL-2001				Type Desc:	Bulk Product Terminal Facility
Stat Date:	29-APR-2003				Fac Addr:	425 S 20TH ST
LL Meth:	AGPS				Fac City:	TAMPA
Lat DD:	27				Fac Zip:	33605
Lat MM:	56				County:	29
Lat SS:	46				Fac State:	OPEN
Long DD:	82				Fac Phone:	8132471459
Long MM:	26					
Prg Dsec:						

**AST UST Discharges**

Dep Co:	P				Long SS:	13
CU Req:	R				CU Stat:	
Score:	00010				Stat Desc:	SA ONGOING
Descrip:	CLEANUP REQUIRED				Fac Name:	MPLX TERMINALS LLC - TAMPA TRMNL
Discharge Date:	07-APR-91				Fac Type:	T
Score Date:	01-JUL-2009				Type Desc:	Bulk Product Terminal Facility
Stat Date:	03-SEP-2002				Fac Addr:	425 S 20TH ST

Map Key	Number of Records	Direction	Distance (mi/ft)	Elev/Diff (ft)	Site	DB	
LL Meth:	AGPS				Fac City:	TAMPA	
Lat DD:	27				Fac Zip:	33605	
Lat MM:	56				County:	29	
Lat SS:	46				Fac State:	OPEN	
Long DD:	82				Fac Phone:	8132471459	
Long MM:	26						
Prg Dsec:		PETROLEUM CLEANUP PARTICIPATION PROGRAM					

**AST UST Discharges**

Dep Co:	P	Long SS:	13
CU Req:	N	CU Stat:	
Score:		Stat Desc:	CLEANUP NOT REQUIRED
Descrip:	NO CLEANUP REQUIRED	Fac Name:	MPLX TERMINALS LLC - TAMPA TRMNL
Discharge Date:	09-FEB-04	Fac Type:	T
Score Date:		Type Desc:	Bulk Product Terminal Facility
Stat Date:	05-APR-2005	Fac Addr:	425 S 20TH ST
LL Meth:	AGPS	Fac City:	TAMPA
Lat DD:	27	Fac Zip:	33605
Lat MM:	56	County:	29
Lat SS:	46	Fac State:	OPEN
Long DD:	82	Fac Phone:	8132471459
Long MM:	26		
Prg Dsec:			

**AST UST Discharges**

Dep Co:	P	Long SS:	13
CU Req:	R	CU Stat:	
Score:	00010	Stat Desc:	SA ONGOING
Descrip:	CLEANUP REQUIRED	Fac Name:	MPLX TERMINALS LLC - TAMPA TRMNL
Discharge Date:	11-APR-91	Fac Type:	T
Score Date:	01-JUL-2009	Type Desc:	Bulk Product Terminal Facility
Stat Date:	03-SEP-2002	Fac Addr:	425 S 20TH ST
LL Meth:	AGPS	Fac City:	TAMPA
Lat DD:	27	Fac Zip:	33605
Lat MM:	56	County:	29
Lat SS:	46	Fac State:	OPEN
Long DD:	82	Fac Phone:	8132471459
Long MM:	26		
Prg Dsec:		PETROLEUM CLEANUP PARTICIPATION PROGRAM	

**AST UST Discharges**

Dep Co:	P	Long SS:	13
CU Req:	R	CU Stat:	
Score:		Stat Desc:	RA ONGOING
Descrip:	CLEANUP REQUIRED	Fac Name:	MPLX TERMINALS LLC - TAMPA TRMNL
Discharge Date:	07-MAR-18	Fac Type:	T
Score Date:		Type Desc:	Bulk Product Terminal Facility

<i>Map Key</i>	<i>Number of Records</i>	<i>Direction</i>	<i>Distance (mi/ft)</i>	<i>Elev/Diff (ft)</i>	<i>Site</i>	<i>DB</i>
<i>Stat Date:</i>	07-MAY-2018				<i>Fac Addr:</i> 425 S 20TH ST	
<i>LL Meth:</i>	AGPS				<i>Fac City:</i> TAMPA	
<i>Lat DD:</i>	27				<i>Fac Zip:</i> 33605	
<i>Lat MM:</i>	56				<i>County:</i> 29	
<i>Lat SS:</i>	46				<i>Fac State:</i> OPEN	
<i>Long DD:</i>	82				<i>Fac Phone:</i> 8132471459	
<i>Long MM:</i>	26					
<i>Prg Dsec:</i>						

**AST UST Discharges**

<i>Dep Co:</i>	P	<i>Long SS:</i>	13
<i>CU Req:</i>	R	<i>CU Stat:</i>	
<i>Score:</i>	00010	<i>Stat Desc:</i>	RA ONGOING
<i>Descrip:</i>	CLEANUP REQUIRED	<i>Fac Name:</i>	MPLX TERMINALS LLC - TAMPA TRMNL
<i>Discharge Date:</i>	11-JUL-06	<i>Fac Type:</i>	T
<i>Score Date:</i>	01-JUL-2009	<i>Type Desc:</i>	Bulk Product Terminal Facility
<i>Stat Date:</i>	25-JUL-2006	<i>Fac Addr:</i>	425 S 20TH ST
<i>LL Meth:</i>	AGPS	<i>Fac City:</i>	TAMPA
<i>Lat DD:</i>	27	<i>Fac Zip:</i>	33605
<i>Lat MM:</i>	56	<i>County:</i>	29
<i>Lat SS:</i>	46	<i>Fac State:</i>	OPEN
<i>Long DD:</i>	82	<i>Fac Phone:</i>	8132471459
<i>Long MM:</i>	26		
<i>Prg Dsec:</i>			

**Leaking AST Facilities**

<i>Placement:</i>	AST UST
<i>Substance:</i>	Aviation Gas
<i>Gallons:</i>	17000
<i>Facility Name:</i>	MPLX TERMINALS LLC - TAMPA TRMNL
<i>Facility Address:</i>	425 S 20TH ST
<i>City:</i>	TAMPA
<i>State:</i>	FL
<i>Zip:</i>	33605
<i>County ID:</i>	29
<i>County:</i>	HILLSBOROUGH
<i>Latitude:</i>	27°56'46"
<i>Longitude:</i>	82°26'13"

**Leaking AST Facilities**

<i>Placement:</i>	AST UST
<i>Substance:</i>	Petroleum Additive
<i>Gallons:</i>	9660
<i>Facility Name:</i>	MPLX TERMINALS LLC - TAMPA TRMNL
<i>Facility Address:</i>	425 S 20TH ST
<i>City:</i>	TAMPA
<i>State:</i>	FL

<b>Map Key</b>	<b>Number of Records</b>	<b>Direction</b>	<b>Distance (mi/ft)</b>	<b>Elev/Diff (ft)</b>	<b>Site</b>	<b>DB</b>
<b>Zip:</b>		33605				
<b>County ID:</b>		29				
<b>County:</b>		HILLSBOROUGH				
<b>Latitude:</b>		27°56'46"				
<b>Longitude:</b>		82°26'13"				

**Leaking AST Facilities**

**Placement:** AST UST  
**Substance:** Vehicular Diesel  
**Gallons:** 925680  
**Facility Name:** MPLX TERMINALS LLC - TAMPA TRMNL  
**Facility Address:** 425 S 20TH ST  
**City:** TAMPA  
**State:** FL  
**Zip:** 33605  
**County ID:** 29  
**County:** HILLSBOROUGH  
**Latitude:** 27°56'46"  
**Longitude:** 82°26'13"

**Leaking AST Facilities**

**Placement:** AST UST  
**Substance:** Vehicular Diesel  
**Gallons:** 1192926  
**Facility Name:** MPLX TERMINALS LLC - TAMPA TRMNL  
**Facility Address:** 425 S 20TH ST  
**City:** TAMPA  
**State:** FL  
**Zip:** 33605  
**County ID:** 29  
**County:** HILLSBOROUGH  
**Latitude:** 27°56'46"  
**Longitude:** 82°26'13"

**Leaking AST Facilities**

**Placement:** AST UST  
**Substance:** Vehicular Diesel  
**Gallons:** 1473696  
**Facility Name:** MPLX TERMINALS LLC - TAMPA TRMNL  
**Facility Address:** 425 S 20TH ST  
**City:** TAMPA  
**State:** FL  
**Zip:** 33605  
**County ID:** 29  
**County:** HILLSBOROUGH  
**Latitude:** 27°56'46"  
**Longitude:** 82°26'13"

<b>Map Key</b>	<b>Number of Records</b>	<b>Direction</b>	<b>Distance (mi/ft)</b>	<b>Elev/Diff (ft)</b>	<b>Site</b>	<b>DB</b>
----------------	--------------------------	------------------	-------------------------	-----------------------	-------------	-----------

**Leaking AST Facilities**

**Placement:** AST UST  
**Substance:** Petroleum Additive  
**Gallons:** 8484  
**Facility Name:** MPLX TERMINALS LLC - TAMPA TRMNL  
**Facility Address:** 425 S 20TH ST  
**City:** TAMPA  
**State:** FL  
**Zip:** 33605  
**County ID:** 29  
**County:** HILLSBOROUGH  
**Latitude:** 27°56'46"  
**Longitude:** 82°26'13"

**Leaking AST Facilities**

**Placement:** AST UST  
**Substance:** Unleaded Gas  
**Gallons:** 3332994  
**Facility Name:** MPLX TERMINALS LLC - TAMPA TRMNL  
**Facility Address:** 425 S 20TH ST  
**City:** TAMPA  
**State:** FL  
**Zip:** 33605  
**County ID:** 29  
**County:** HILLSBOROUGH  
**Latitude:** 27°56'46"  
**Longitude:** 82°26'13"

**Leaking AST Facilities**

**Placement:** AST UST  
**Substance:** Vehicular Diesel  
**Gallons:** 642138  
**Facility Name:** MPLX TERMINALS LLC - TAMPA TRMNL  
**Facility Address:** 425 S 20TH ST  
**City:** TAMPA  
**State:** FL  
**Zip:** 33605  
**County ID:** 29  
**County:** HILLSBOROUGH  
**Latitude:** 27°56'46"  
**Longitude:** 82°26'13"

**Leaking AST Facilities**

**Placement:** AST UST

<b>Map Key</b>	<b>Number of Records</b>	<b>Direction</b>	<b>Distance (mi/ft)</b>	<b>Elev/Diff (ft)</b>	<b>Site</b>	<b>DB</b>
----------------	--------------------------	------------------	-------------------------	-----------------------	-------------	-----------

<b>Substance:</b>		Vehicular Diesel				
<b>Gallons:</b>		926772				
<b>Facility Name:</b>		MPLX TERMINALS LLC - TAMPA TRMNL				
<b>Facility Address:</b>		425 S 20TH ST				
<b>City:</b>		TAMPA				
<b>State:</b>		FL				
<b>Zip:</b>		33605				
<b>County ID:</b>		29				
<b>County:</b>		HILLSBOROUGH				
<b>Latitude:</b>		27°56'46"				
<b>Longitude:</b>		82°26'13"				

**Leaking AST Facilities**

<b>Placement:</b>		AST UST				
<b>Substance:</b>		Vehicular Diesel				
<b>Gallons:</b>		3094266				
<b>Facility Name:</b>		MPLX TERMINALS LLC - TAMPA TRMNL				
<b>Facility Address:</b>		425 S 20TH ST				
<b>City:</b>		TAMPA				
<b>State:</b>		FL				
<b>Zip:</b>		33605				
<b>County ID:</b>		29				
<b>County:</b>		HILLSBOROUGH				
<b>Latitude:</b>		27°56'46"				
<b>Longitude:</b>		82°26'13"				

**Leaking AST Facilities**

<b>Placement:</b>		AST UST				
<b>Substance:</b>		Unleaded Gas				
<b>Gallons:</b>		3207288				
<b>Facility Name:</b>		MPLX TERMINALS LLC - TAMPA TRMNL				
<b>Facility Address:</b>		425 S 20TH ST				
<b>City:</b>		TAMPA				
<b>State:</b>		FL				
<b>Zip:</b>		33605				
<b>County ID:</b>		29				
<b>County:</b>		HILLSBOROUGH				
<b>Latitude:</b>		27°56'46"				
<b>Longitude:</b>		82°26'13"				

**Leaking AST Facilities**

<b>Placement:</b>		AST UST				
<b>Substance:</b>		Unleaded Gas				
<b>Gallons:</b>		3271674				
<b>Facility Name:</b>		MPLX TERMINALS LLC - TAMPA TRMNL				
<b>Facility Address:</b>		425 S 20TH ST				
<b>City:</b>		TAMPA				



<b>Map Key</b>	<b>Number of Records</b>	<b>Direction</b>	<b>Distance (mi/ft)</b>	<b>Elev/Diff (ft)</b>	<b>Site</b>	<b>DB</b>
<b>State:</b>		FL				
<b>Zip:</b>		33605				
<b>County ID:</b>		29				
<b>County:</b>		HILLSBOROUGH				
<b>Latitude:</b>		27°56'46"				
<b>Longitude:</b>		82°26'13"				

**Leaking AST Facilities**

**Placement:** AST UST  
**Substance:** Petroleum Additive  
**Gallons:** 1806  
**Facility Name:** MPLX TERMINALS LLC - TAMPA TRMNL  
**Facility Address:** 425 S 20TH ST  
**City:** TAMPA  
**State:** FL  
**Zip:** 33605  
**County ID:** 29  
**County:** HILLSBOROUGH  
**Latitude:** 27°56'46"  
**Longitude:** 82°26'13"

**Leaking AST Facilities**

**Placement:** AST UST  
**Substance:** Unleaded Gas  
**Gallons:** 878724  
**Facility Name:** MPLX TERMINALS LLC - TAMPA TRMNL  
**Facility Address:** 425 S 20TH ST  
**City:** TAMPA  
**State:** FL  
**Zip:** 33605  
**County ID:** 29  
**County:** HILLSBOROUGH  
**Latitude:** 27°56'46"  
**Longitude:** 82°26'13"

**Leaking AST Facilities**

**Placement:** AST UST  
**Substance:** Other Non Regulated  
**Gallons:** 1137617  
**Facility Name:** MPLX TERMINALS LLC - TAMPA TRMNL  
**Facility Address:** 425 S 20TH ST  
**City:** TAMPA  
**State:** FL  
**Zip:** 33605  
**County ID:** 29  
**County:** HILLSBOROUGH  
**Latitude:** 27°56'46"

<b>Map Key</b>	<b>Number of Records</b>	<b>Direction</b>	<b>Distance (mi/ft)</b>	<b>Elev/Diff (ft)</b>	<b>Site</b>	<b>DB</b>
----------------	--------------------------	------------------	-------------------------	-----------------------	-------------	-----------

Longitude: 82°26'13"

**Leaking AST Facilities**

**Placement:** AST UST  
**Substance:** Other Non Regulated  
**Gallons:** 2447088  
**Facility Name:** MPLX TERMINALS LLC - TAMPA TRMNL  
**Facility Address:** 425 S 20TH ST  
**City:** TAMPA  
**State:** FL  
**Zip:** 33605  
**County ID:** 29  
**County:** HILLSBOROUGH  
**Latitude:** 27°56'46"  
**Longitude:** 82°26'13"

**Leaking AST Facilities**

**Placement:** AST UST  
**Substance:** Petroleum Additive  
**Gallons:** 8000  
**Facility Name:** MPLX TERMINALS LLC - TAMPA TRMNL  
**Facility Address:** 425 S 20TH ST  
**City:** TAMPA  
**State:** FL  
**Zip:** 33605  
**County ID:** 29  
**County:** HILLSBOROUGH  
**Latitude:** 27°56'46"  
**Longitude:** 82°26'13"

**Leaking AST Facilities**

**Placement:** AST UST  
**Substance:** Vehicular Diesel  
**Gallons:** 1157142  
**Facility Name:** MPLX TERMINALS LLC - TAMPA TRMNL  
**Facility Address:** 425 S 20TH ST  
**City:** TAMPA  
**State:** FL  
**Zip:** 33605  
**County ID:** 29  
**County:** HILLSBOROUGH  
**Latitude:** 27°56'46"  
**Longitude:** 82°26'13"

**Leaking AST Facilities**

<b>Map Key</b>	<b>Number of Records</b>	<b>Direction</b>	<b>Distance (mi/ft)</b>	<b>Elev/Diff (ft)</b>	<b>Site</b>	<b>DB</b>
<b>Placement:</b>		AST UST				
<b>Substance:</b>		Vehicular Diesel				
<b>Gallons:</b>		1260000				
<b>Facility Name:</b>		MPLX TERMINALS LLC - TAMPA TRMNL				
<b>Facility Address:</b>		425 S 20TH ST				
<b>City:</b>		TAMPA				
<b>State:</b>		FL				
<b>Zip:</b>		33605				
<b>County ID:</b>		29				
<b>County:</b>		HILLSBOROUGH				
<b>Latitude:</b>		27°56'46"				
<b>Longitude:</b>		82°26'13"				

**Leaking AST Facilities**

<b>Placement:</b>	AST UST
<b>Substance:</b>	Unleaded Gas
<b>Gallons:</b>	1211826
<b>Facility Name:</b>	MPLX TERMINALS LLC - TAMPA TRMNL
<b>Facility Address:</b>	425 S 20TH ST
<b>City:</b>	TAMPA
<b>State:</b>	FL
<b>Zip:</b>	33605
<b>County ID:</b>	29
<b>County:</b>	HILLSBOROUGH
<b>Latitude:</b>	27°56'46"
<b>Longitude:</b>	82°26'13"

**Leaking AST Facilities**

<b>Placement:</b>	AST UST
<b>Substance:</b>	Unleaded Gas
<b>Gallons:</b>	1583652
<b>Facility Name:</b>	MPLX TERMINALS LLC - TAMPA TRMNL
<b>Facility Address:</b>	425 S 20TH ST
<b>City:</b>	TAMPA
<b>State:</b>	FL
<b>Zip:</b>	33605
<b>County ID:</b>	29
<b>County:</b>	HILLSBOROUGH
<b>Latitude:</b>	27°56'46"
<b>Longitude:</b>	82°26'13"

**Leaking AST Facilities**

<b>Placement:</b>	AST UST
<b>Substance:</b>	Unleaded Gas
<b>Gallons:</b>	2065350
<b>Facility Name:</b>	MPLX TERMINALS LLC - TAMPA TRMNL
<b>Facility Address:</b>	425 S 20TH ST

<b>Map Key</b>	<b>Number of Records</b>	<b>Direction</b>	<b>Distance (mi/ft)</b>	<b>Elev/Diff (ft)</b>	<b>Site</b>	<b>DB</b>
<b>City:</b>		TAMPA				
<b>State:</b>		FL				
<b>Zip:</b>		33605				
<b>County ID:</b>		29				
<b>County:</b>		HILLSBOROUGH				
<b>Latitude:</b>		27°56'46"				
<b>Longitude:</b>		82°26'13"				

**Leaking AST Facilities**

**Placement:** AST UST  
**Substance:** Unleaded Gas  
**Gallons:** 3274532  
**Facility Name:** MPLX TERMINALS LLC - TAMPA TRMNL  
**Facility Address:** 425 S 20TH ST  
**City:** TAMPA  
**State:** FL  
**Zip:** 33605  
**County ID:** 29  
**County:** HILLSBOROUGH  
**Latitude:** 27°56'46"  
**Longitude:** 82°26'13"

**Leaking AST Facilities**

**Placement:** AST UST  
**Substance:** Unleaded Gas  
**Gallons:** 3380622  
**Facility Name:** MPLX TERMINALS LLC - TAMPA TRMNL  
**Facility Address:** 425 S 20TH ST  
**City:** TAMPA  
**State:** FL  
**Zip:** 33605  
**County ID:** 29  
**County:** HILLSBOROUGH  
**Latitude:** 27°56'46"  
**Longitude:** 82°26'13"

**Leaking AST Facilities**

**Placement:** AST UST  
**Substance:** Other Non Regulated  
**Gallons:** 19488  
**Facility Name:** MPLX TERMINALS LLC - TAMPA TRMNL  
**Facility Address:** 425 S 20TH ST  
**City:** TAMPA  
**State:** FL  
**Zip:** 33605  
**County ID:** 29  
**County:** HILLSBOROUGH

<b>Map Key</b>	<b>Number of Records</b>	<b>Direction</b>	<b>Distance (mi/ft)</b>	<b>Elev/Diff (ft)</b>	<b>Site</b>	<b>DB</b>
----------------	--------------------------	------------------	-------------------------	-----------------------	-------------	-----------

Latitude: 27°56'46"  
Longitude: 82°26'13"

**Leaking AST Facilities**

**Placement:** AST UST  
**Substance:** Petroleum Additive  
**Gallons:** 1500  
**Facility Name:** MPLX TERMINALS LLC - TAMPA TRMNL  
**Facility Address:** 425 S 20TH ST  
**City:** TAMPA  
**State:** FL  
**Zip:** 33605  
**County ID:** 29  
**County:** HILLSBOROUGH  
Latitude: 27°56'46"  
Longitude: 82°26'13"

**Leaking AST Facilities**

**Placement:** AST UST  
**Substance:** Petroleum Additive  
**Gallons:** 7812  
**Facility Name:** MPLX TERMINALS LLC - TAMPA TRMNL  
**Facility Address:** 425 S 20TH ST  
**City:** TAMPA  
**State:** FL  
**Zip:** 33605  
**County ID:** 29  
**County:** HILLSBOROUGH  
Latitude: 27°56'46"  
Longitude: 82°26'13"

**Leaking AST Facilities**

**Placement:** AST UST  
**Substance:** Unleaded Gas  
**Gallons:** 3203550  
**Facility Name:** MPLX TERMINALS LLC - TAMPA TRMNL  
**Facility Address:** 425 S 20TH ST  
**City:** TAMPA  
**State:** FL  
**Zip:** 33605  
**County ID:** 29  
**County:** HILLSBOROUGH  
Latitude: 27°56'46"  
Longitude: 82°26'13"

**Leaking AST Facilities**

<b>Map Key</b>	<b>Number of Records</b>	<b>Direction</b>	<b>Distance (mi/ft)</b>	<b>Elev/Diff (ft)</b>	<b>Site</b>	<b>DB</b>
----------------	--------------------------	------------------	-------------------------	-----------------------	-------------	-----------

**Placement:** AST UST  
**Substance:** Vehicular Diesel  
**Gallons:** 24000  
**Facility Name:** MPLX TERMINALS LLC - TAMPA TRMNL  
**Facility Address:** 425 S 20TH ST  
**City:** TAMPA  
**State:** FL  
**Zip:** 33605  
**County ID:** 29  
**County:** HILLSBOROUGH  
**Latitude:** 27°56'46"  
**Longitude:** 82°26'13"

**Leaking AST Facilities**

**Placement:** AST UST  
**Substance:** Vehicular Diesel  
**Gallons:** 534156  
**Facility Name:** MPLX TERMINALS LLC - TAMPA TRMNL  
**Facility Address:** 425 S 20TH ST  
**City:** TAMPA  
**State:** FL  
**Zip:** 33605  
**County ID:** 29  
**County:** HILLSBOROUGH  
**Latitude:** 27°56'46"  
**Longitude:** 82°26'13"

**Leaking AST Facilities**

**Placement:** AST UST  
**Substance:** Vehicular Diesel  
**Gallons:** 882000  
**Facility Name:** MPLX TERMINALS LLC - TAMPA TRMNL  
**Facility Address:** 425 S 20TH ST  
**City:** TAMPA  
**State:** FL  
**Zip:** 33605  
**County ID:** 29  
**County:** HILLSBOROUGH  
**Latitude:** 27°56'46"  
**Longitude:** 82°26'13"

**Leaking AST Facilities**

**Placement:** AST UST  
**Substance:** Misc Petrol-Based Product  
**Gallons:** 18480  
**Facility Name:** MPLX TERMINALS LLC - TAMPA TRMNL

<b>Map Key</b>	<b>Number of Records</b>	<b>Direction</b>	<b>Distance (mi/ft)</b>	<b>Elev/Diff (ft)</b>	<b>Site</b>	<b>DB</b>
<b>Facility Address:</b>		425 S 20TH ST				
<b>City:</b>		TAMPA				
<b>State:</b>		FL				
<b>Zip:</b>		33605				
<b>County ID:</b>		29				
<b>County:</b>		HILLSBOROUGH				
<b>Latitude:</b>		27°56'46"				
<b>Longitude:</b>		82°26'13"				

**Leaking AST Facilities**

<b>Placement:</b>	AST UST
<b>Substance:</b>	Other Non Regulated
<b>Gallons:</b>	2050776
<b>Facility Name:</b>	MPLX TERMINALS LLC - TAMPA TRMNL
<b>Facility Address:</b>	425 S 20TH ST
<b>City:</b>	TAMPA
<b>State:</b>	FL
<b>Zip:</b>	33605
<b>County ID:</b>	29
<b>County:</b>	HILLSBOROUGH
<b>Latitude:</b>	27°56'46"
<b>Longitude:</b>	82°26'13"

**Leaking AST Facilities**

<b>Placement:</b>	AST UST
<b>Substance:</b>	Unleaded Gas
<b>Gallons:</b>	2055270
<b>Facility Name:</b>	MPLX TERMINALS LLC - TAMPA TRMNL
<b>Facility Address:</b>	425 S 20TH ST
<b>City:</b>	TAMPA
<b>State:</b>	FL
<b>Zip:</b>	33605
<b>County ID:</b>	29
<b>County:</b>	HILLSBOROUGH
<b>Latitude:</b>	27°56'46"
<b>Longitude:</b>	82°26'13"

**Leaking AST Facilities**

<b>Placement:</b>	AST UST
<b>Substance:</b>	Vehicular Diesel
<b>Gallons:</b>	33000
<b>Facility Name:</b>	MPLX TERMINALS LLC - TAMPA TRMNL
<b>Facility Address:</b>	425 S 20TH ST
<b>City:</b>	TAMPA
<b>State:</b>	FL
<b>Zip:</b>	33605
<b>County ID:</b>	29

<b>Map Key</b>	<b>Number of Records</b>	<b>Direction</b>	<b>Distance (mi/ft)</b>	<b>Elev/Diff (ft)</b>	<b>Site</b>	<b>DB</b>
----------------	--------------------------	------------------	-------------------------	-----------------------	-------------	-----------

**County:** HILLSBOROUGH  
**Latitude:** 27°56'46"  
**Longitude:** 82°26'13"

**Leaking AST Facilities**

**Placement:** AST UST  
**Substance:** Vehicular Diesel  
**Gallons:** 471072  
**Facility Name:** MPLX TERMINALS LLC - TAMPA TRMNL  
**Facility Address:** 425 S 20TH ST  
**City:** TAMPA  
**State:** FL  
**Zip:** 33605  
**County ID:** 29  
**County:** HILLSBOROUGH  
**Latitude:** 27°56'46"  
**Longitude:** 82°26'13"

**Leaking AST Facilities**

**Placement:** AST UST  
**Substance:** Vehicular Diesel  
**Gallons:** 917742  
**Facility Name:** MPLX TERMINALS LLC - TAMPA TRMNL  
**Facility Address:** 425 S 20TH ST  
**City:** TAMPA  
**State:** FL  
**Zip:** 33605  
**County ID:** 29  
**County:** HILLSBOROUGH  
**Latitude:** 27°56'46"  
**Longitude:** 82°26'13"

**Leaking AST Facilities**

**Placement:** AST UST  
**Substance:** Vehicular Diesel  
**Gallons:** 1393728  
**Facility Name:** MPLX TERMINALS LLC - TAMPA TRMNL  
**Facility Address:** 425 S 20TH ST  
**City:** TAMPA  
**State:** FL  
**Zip:** 33605  
**County ID:** 29  
**County:** HILLSBOROUGH  
**Latitude:** 27°56'46"  
**Longitude:** 82°26'13"



<i>Map Key</i>	<i>Number of Records</i>	<i>Direction</i>	<i>Distance (mi/ft)</i>	<i>Elev/Diff (ft)</i>	<i>Site</i>	<i>DB</i>
----------------	--------------------------	------------------	-------------------------	-----------------------	-------------	-----------

**Leaking AST Facilities**

**Placement:** AST UST  
**Substance:** Unleaded Gas  
**Gallons:** 2247546  
**Facility Name:** MPLX TERMINALS LLC - TAMPA TRMNL  
**Facility Address:** 425 S 20TH ST  
**City:** TAMPA  
**State:** FL  
**Zip:** 33605  
**County ID:** 29  
**County:** HILLSBOROUGH  
**Latitude:** 27°56'46"  
**Longitude:** 82°26'13"

**Leaking AST Facilities**

**Placement:** AST UST  
**Substance:** Unleaded Gas  
**Gallons:** 2854278  
**Facility Name:** MPLX TERMINALS LLC - TAMPA TRMNL  
**Facility Address:** 425 S 20TH ST  
**City:** TAMPA  
**State:** FL  
**Zip:** 33605  
**County ID:** 29  
**County:** HILLSBOROUGH  
**Latitude:** 27°56'46"  
**Longitude:** 82°26'13"

**Leaking AST Facilities**

**Placement:** AST UST  
**Substance:** Unleaded Gas  
**Gallons:** 3678612  
**Facility Name:** MPLX TERMINALS LLC - TAMPA TRMNL  
**Facility Address:** 425 S 20TH ST  
**City:** TAMPA  
**State:** FL  
**Zip:** 33605  
**County ID:** 29  
**County:** HILLSBOROUGH  
**Latitude:** 27°56'46"  
**Longitude:** 82°26'13"

**Eligible Discharges**

**Program:** PLIRP  
**Current Status:** WAITING  
**Discharge Date:** 02/19/1993

<b>Map Key</b>	<b>Number of Records</b>	<b>Direction</b>	<b>Distance (mi/ft)</b>	<b>Elev/Diff (ft)</b>	<b>Site</b>	<b>DB</b>
<b>Score:</b>			10			
<b>Facility:</b>			MPLX TERMINALS LLC - TAMPA TRMNL			
<b>Address:</b>			425 S 20TH ST			
<b>City:</b>			TAMPA			
<b>Zip:</b>			33605			
<b>County:</b>			HILLSBOROUGH			
<b>Owner:</b>			MPLX TERMINALS LLC - TT&R HES&S			
<b>Owner Address:</b>			539 S MAIN ST			
<b>Owner City:</b>			FINDLAY			
<b>Owner State:</b>			OH			
<b>Owner Zip:</b>			45480			
<b>Owner Phone:</b>			(419)421-3774			
<b>Owner Email:</b>			WGMOORE@MARATHONPETROLEUM.COM			

**Eligible Discharges**

<b>Program:</b>	PCPP
<b>Current Status:</b>	WAITING
<b>Discharge Date:</b>	04/11/1991
<b>Score:</b>	10
<b>Facility:</b>	MPLX TERMINALS LLC - TAMPA TRMNL
<b>Address:</b>	425 S 20TH ST
<b>City:</b>	TAMPA
<b>Zip:</b>	33605
<b>County:</b>	HILLSBOROUGH
<b>Owner:</b>	MPLX TERMINALS LLC - TT&R HES&S
<b>Owner Address:</b>	539 S MAIN ST
<b>Owner City:</b>	FINDLAY
<b>Owner State:</b>	OH
<b>Owner Zip:</b>	45480
<b>Owner Phone:</b>	(419)421-3774
<b>Owner Email:</b>	WGMOORE@MARATHONPETROLEUM.COM

**Eligible Discharges**

<b>Program:</b>	PCPP
<b>Current Status:</b>	WAITING
<b>Discharge Date:</b>	04/07/1991
<b>Score:</b>	10
<b>Facility:</b>	MPLX TERMINALS LLC - TAMPA TRMNL
<b>Address:</b>	425 S 20TH ST
<b>City:</b>	TAMPA
<b>Zip:</b>	33605
<b>County:</b>	HILLSBOROUGH
<b>Owner:</b>	MPLX TERMINALS LLC - TT&R HES&S
<b>Owner Address:</b>	539 S MAIN ST
<b>Owner City:</b>	FINDLAY
<b>Owner State:</b>	OH
<b>Owner Zip:</b>	45480
<b>Owner Phone:</b>	(419)421-3774

Owner Email: WGMORE@MARATHONPETROLEUM.COM

**Eligible Discharges**

**Program:** EDI  
**Current Status:** WAITING  
**Discharge Date:** 12/04/1986  
**Score:** 10  
**Facility:** MPLX TERMINALS LLC - TAMPA TRMNL  
**Address:** 425 S 20TH ST  
**City:** TAMPA  
**Zip:** 33605  
**County:** HILLSBOROUGH  
**Owner:** MPLX TERMINALS LLC - TT&R HES&S  
**Owner Address:** 539 S MAIN ST  
**Owner City:** FINDLAY  
**Owner State:** OH  
**Owner Zip:** 45480  
**Owner Phone:** (419)421-3774  
**Owner Email:** WGMORE@MARATHONPETROLEUM.COM

**Ineligible Discharges**

**Discharge Date:** 12/27/1997  
**Score:**  
**Current Status:** CLOSED  
**Facility:** MPLX TERMINALS LLC - TAMPA TRMNL  
**Address:** 425 S 20TH ST  
**City:** TAMPA  
**Zip:** 33605  
**County:** HILLSBOROUGH  
**Owner:** MPLX TERMINALS LLC - TT&R HES&S  
**Owner Address:** 539 S MAIN ST  
**Owner City:** FINDLAY  
**Owner State:** OH  
**Owner Zip:** 45480  
**Owner Phone:** (419)421-3774  
**Owner Email:** WGMORE@MARATHONPETROLEUM.COM

**Ineligible Discharges**

**Discharge Date:** 03/07/2018  
**Score:**  
**Current Status:** ACTIVE  
**Facility:** MPLX TERMINALS LLC - TAMPA TRMNL  
**Address:** 425 S 20TH ST  
**City:** TAMPA  
**Zip:** 33605  
**County:** HILLSBOROUGH  
**Owner:** MPLX TERMINALS LLC - TT&R HES&S

<b>Map Key</b>	<b>Number of Records</b>	<b>Direction</b>	<b>Distance (mi/ft)</b>	<b>Elev/Diff (ft)</b>	<b>Site</b>	<b>DB</b>
<b>Owner Address:</b>		539 S MAIN ST				
<b>Ownercity:</b>		FINDLAY				
<b>Owner State:</b>		OH				
<b>Owner Zip:</b>		45480				
<b>Owner Phone:</b>		(419)421-3774				
<b>Owner Email:</b>		WGMORE@MARATHONPETROLEUM.COM				

**Ineligible Discharges**

<b>Discharge Date:</b>	03/16/2018
<b>Score:</b>	
<b>Current Status:</b>	ACTIVE
<b>Facility:</b>	MPLX TERMINALS LLC - TAMPA TRMNL
<b>Address:</b>	425 S 20TH ST
<b>City:</b>	TAMPA
<b>Zip:</b>	33605
<b>County:</b>	HILLSBOROUGH
<b>Owner:</b>	MPLX TERMINALS LLC - TT&R HES&S
<b>Owner Address:</b>	539 S MAIN ST
<b>Ownercity:</b>	FINDLAY
<b>Owner State:</b>	OH
<b>Owner Zip:</b>	45480
<b>Owner Phone:</b>	(419)421-3774
<b>Owner Email:</b>	WGMORE@MARATHONPETROLEUM.COM

**Ineligible Discharges**

<b>Discharge Date:</b>	07/11/2006
<b>Score:</b>	10
<b>Current Status:</b>	ACTIVE
<b>Facility:</b>	MPLX TERMINALS LLC - TAMPA TRMNL
<b>Address:</b>	425 S 20TH ST
<b>City:</b>	TAMPA
<b>Zip:</b>	33605
<b>County:</b>	HILLSBOROUGH
<b>Owner:</b>	MPLX TERMINALS LLC - TT&R HES&S
<b>Owner Address:</b>	539 S MAIN ST
<b>Ownercity:</b>	FINDLAY
<b>Owner State:</b>	OH
<b>Owner Zip:</b>	45480
<b>Owner Phone:</b>	(419)421-3774
<b>Owner Email:</b>	WGMORE@MARATHONPETROLEUM.COM

**Ineligible Discharges**

<b>Discharge Date:</b>	01/25/2001
<b>Score:</b>	10
<b>Current Status:</b>	WAITING
<b>Facility:</b>	MPLX TERMINALS LLC - TAMPA TRMNL
<b>Address:</b>	425 S 20TH ST

<b>Map Key</b>	<b>Number of Records</b>	<b>Direction</b>	<b>Distance (mi/ft)</b>	<b>Elev/Diff (ft)</b>	<b>Site</b>	<b>DB</b>
<b>City:</b>		TAMPA				
<b>Zip:</b>		33605				
<b>County:</b>		HILLSBOROUGH				
<b>Owner:</b>		MPLX TERMINALS LLC - TT&R HES&S				
<b>Owner Address:</b>		539 S MAIN ST				
<b>Ownercity:</b>		FINDLAY				
<b>Owner State:</b>		OH				
<b>Owner Zip:</b>		45480				
<b>Owner Phone:</b>		(419)421-3774				
<b>Owner Email:</b>		WGMOORE@MARATHONPETROLEUM.COM				

**Ineligible Discharges**

**Discharge Date:** 03/17/1998  
**Score:**  
**Current Status:** CLOSED  
**Facility:** MPLX TERMINALS LLC - TAMPA TRMNL  
**Address:** 425 S 20TH ST  
**City:** TAMPA  
**Zip:** 33605  
**County:** HILLSBOROUGH  
**Owner:** MPLX TERMINALS LLC - TT&R HES&S  
**Owner Address:** 539 S MAIN ST  
**Ownercity:** FINDLAY  
**Owner State:** OH  
**Owner Zip:** 45480  
**Owner Phone:** (419)421-3774  
**Owner Email:** WGMOORE@MARATHONPETROLEUM.COM

**Ineligible Discharges**

**Discharge Date:** 06/02/1999  
**Score:** 10  
**Current Status:** WAITING  
**Facility:** MPLX TERMINALS LLC - TAMPA TRMNL  
**Address:** 425 S 20TH ST  
**City:** TAMPA  
**Zip:** 33605  
**County:** HILLSBOROUGH  
**Owner:** MPLX TERMINALS LLC - TT&R HES&S  
**Owner Address:** 539 S MAIN ST  
**Ownercity:** FINDLAY  
**Owner State:** OH  
**Owner Zip:** 45480  
**Owner Phone:** (419)421-3774  
**Owner Email:** WGMOORE@MARATHONPETROLEUM.COM

**Ineligible Discharges**

**Discharge Date:** 07/10/2009

Map Key	Number of Records	Direction	Distance (mi/ft)	Elev/Diff (ft)	Site	DB
<b>Score:</b>		10				
<b>Current Status:</b>		CLOSED				
<b>Facility:</b>		MPLX TERMINALS LLC - TAMPA TRMNL				
<b>Address:</b>		425 S 20TH ST				
<b>City:</b>		TAMPA				
<b>Zip:</b>		33605				
<b>County:</b>		HILLSBOROUGH				
<b>Owner:</b>		MPLX TERMINALS LLC - TT&R HES&S				
<b>Owner Address:</b>		539 S MAIN ST				
<b>Ownercity:</b>		FINDLAY				
<b>Owner State:</b>		OH				
<b>Owner Zip:</b>		45480				
<b>Owner Phone:</b>		(419)421-3774				
<b>Owner Email:</b>		WGMORE@MARATHONPETROLEUM.COM				

<a href="#">215</a>	27 of 67	W	0.00 / 0.00	2.94 / -8	Tampa Bay, by 425 S 20 St TAMPA FL	SPILLS
<b>Incident No:</b>	58064			<b>Incident Date:</b>	5/28/2017 10:29:00 AM	
<b>Incident Type:</b>	Coastal			<b>County:</b>	Hillsborough	

<a href="#">215</a>	28 of 67	W	0.00 / 0.00	2.94 / -8	Port of Tampa - 425 South 20th Street TAMPA FL	SPILLS
<b>Incident No:</b>	58658			<b>Incident Date:</b>	8/8/2017 3:00:00 PM	
<b>Incident Type:</b>	Coastal			<b>County:</b>	Hillsborough	

**Spill Details**

<b>Incident Status:</b>	Saved	<b>Criminal Indicator:</b>	
<b>Incident Party Type:</b>		<b>Hurricane Indicator:</b>	
<b>Incident Party Name:</b>		<b>Description:</b>	--
<b>Pollutant Name:</b>	--	<b>On Scene Response:</b>	
<b>Pollutant Category:</b>			
<b>Pollutant Actual Volume:</b>	--		
<b>Pollutant Unit Measure:</b>	--		

<a href="#">215</a>	29 of 67	W	0.00 / 0.00	2.94 / -8	425 South 20th Street TAMPA FL	SPILLS
<b>Incident No:</b>	59943			<b>Incident Date:</b>	2/9/2018 3:30:00 PM	
<b>Incident Type:</b>	Coastal			<b>County:</b>	Hillsborough	

**Spill Details**

<b>Incident Status:</b>	Pending-DM	<b>Criminal Indicator:</b>	
<b>Incident Party Type:</b>		<b>Hurricane Indicator:</b>	
<b>Incident Party Name:</b>	United States Coast Guard	<b>Description:</b>	Leak/Overflow
<b>Pollutant Name:</b>	Hydraulic oil	<b>On Scene Response:</b>	
<b>Pollutant Category:</b>			

Map Key	Number of Records	Direction	Distance (mi/ft)	Elev/Diff (ft)	Site	DB
---------	-------------------	-----------	------------------	----------------	------	----

**Pollutant Actual Volume:** 0.25  
**Pollutant Unit Measure:** gallon

**Spill Details**

<b>Incident Status:</b>	Pending-DM	<b>Criminal Indicator:</b>	
<b>Incident Party Type:</b>		<b>Hurricane Indicator:</b>	
<b>Incident Party Name:</b>	Sector St. Pete.	<b>Description:</b>	Leak/Overflow
<b>Pollutant Name:</b>	Hydraulic oil	<b>On Scene Response:</b>	
<b>Pollutant Category:</b>			
<b>Pollutant Actual Volume:</b>	0.25		
<b>Pollutant Unit Measure:</b>	gallon		

**Spill Details**

<b>Incident Status:</b>	Pending-DM	<b>Criminal Indicator:</b>	
<b>Incident Party Type:</b>		<b>Hurricane Indicator:</b>	
<b>Incident Party Name:</b>	CCC Group	<b>Description:</b>	Leak/Overflow
<b>Pollutant Name:</b>	Hydraulic oil	<b>On Scene Response:</b>	
<b>Pollutant Category:</b>			
<b>Pollutant Actual Volume:</b>	0.25		
<b>Pollutant Unit Measure:</b>	gallon		

**Spill Details**

<b>Incident Status:</b>	Pending-DM	<b>Criminal Indicator:</b>	
<b>Incident Party Type:</b>		<b>Hurricane Indicator:</b>	
<b>Incident Party Name:</b>	Marathon Oil Company LLC	<b>Description:</b>	Leak/Overflow
<b>Pollutant Name:</b>	Hydraulic oil	<b>On Scene Response:</b>	
<b>Pollutant Category:</b>			
<b>Pollutant Actual Volume:</b>	0.25		
<b>Pollutant Unit Measure:</b>	gallon		

---

<a href="#">215</a>	30 of 67	W	0.00 / 0.00	2.94 / -8	425 SOUTH 20TH STREET TAMPA FL	SPILLS
---------------------	----------	---	-------------	-----------	-----------------------------------	--------

<b>Incident No:</b>	59504	<b>Incident Date:</b>	12/13/2017 3:50:00 PM
<b>Incident Type:</b>	Coastal	<b>County:</b>	Hillsborough

**Spill Details**

<b>Incident Status:</b>	Pending-HQ	<b>Criminal Indicator:</b>	
<b>Incident Party Type:</b>		<b>Hurricane Indicator:</b>	
<b>Incident Party Name:</b>	Marathon Petroleum	<b>Description:</b>	Leak/Overflow
<b>Pollutant Name:</b>	Hydraulic oil	<b>On Scene Response:</b>	
<b>Pollutant Category:</b>			
<b>Pollutant Actual Volume:</b>	0.25		
<b>Pollutant Unit Measure:</b>	gallon		

Map Key	Number of Records	Direction	Distance (mi/ft)	Elev/Diff (ft)	Site	DB
---------	-------------------	-----------	------------------	----------------	------	----

**Spill Details**

<b>Incident Status:</b>	Pending-HQ	<b>Criminal Indicator:</b>	
<b>Incident Party Type:</b>		<b>Hurricane Indicator:</b>	
<b>Incident Party Name:</b>	NRC	<b>Description:</b>	Leak/Overflow
<b>Pollutant Name:</b>	Hydraulic oil	<b>On Scene Response:</b>	
<b>Pollutant Category:</b>			
<b>Pollutant Actual Volume:</b>	0.25		
<b>Pollutant Unit Measure:</b>	gallon		

**Spill Details**

<b>Incident Status:</b>	Pending-HQ	<b>Criminal Indicator:</b>	
<b>Incident Party Type:</b>		<b>Hurricane Indicator:</b>	
<b>Incident Party Name:</b>	National Response Center	<b>Description:</b>	Leak/Overflow
<b>Pollutant Name:</b>	Hydraulic oil	<b>On Scene Response:</b>	
<b>Pollutant Category:</b>			
<b>Pollutant Actual Volume:</b>	0.25		
<b>Pollutant Unit Measure:</b>	gallon		

**Spill Details**

<b>Incident Status:</b>	Pending-HQ	<b>Criminal Indicator:</b>	
<b>Incident Party Type:</b>		<b>Hurricane Indicator:</b>	
<b>Incident Party Name:</b>	United States Coast Guard	<b>Description:</b>	Leak/Overflow
<b>Pollutant Name:</b>	Hydraulic oil	<b>On Scene Response:</b>	
<b>Pollutant Category:</b>			
<b>Pollutant Actual Volume:</b>	0.25		
<b>Pollutant Unit Measure:</b>	gallon		

**Spill Details**

<b>Incident Status:</b>	Pending-HQ	<b>Criminal Indicator:</b>	
<b>Incident Party Type:</b>		<b>Hurricane Indicator:</b>	
<b>Incident Party Name:</b>	CCC Group	<b>Description:</b>	Leak/Overflow
<b>Pollutant Name:</b>	Hydraulic oil	<b>On Scene Response:</b>	
<b>Pollutant Category:</b>			
<b>Pollutant Actual Volume:</b>	0.25		
<b>Pollutant Unit Measure:</b>	gallon		

**Spill Details**

<b>Incident Status:</b>	Pending-HQ	<b>Criminal Indicator:</b>	
<b>Incident Party Type:</b>		<b>Hurricane Indicator:</b>	
<b>Incident Party Name:</b>	State Watch Office	<b>Description:</b>	Leak/Overflow
<b>Pollutant Name:</b>	Hydraulic oil	<b>On Scene Response:</b>	
<b>Pollutant Category:</b>			
<b>Pollutant Actual Volume:</b>	0.25		
<b>Pollutant Unit Measure:</b>	gallon		



Map Key	Number of Records	Direction	Distance (mi/ft)	Elev/Diff (ft)	Site	DB
<a href="#">215</a>	31 of 67	W	0.00 / 0.00	2.94 / -8	MARATHON ASHLAND PETROLEUM 425 S 20TH ST TAMPA FL 33605	WELL SURVEILLANC
<b>Facility ID:</b>	8837986			<b>County:</b>	HILLSBOROUGH	
<b>Project ID:</b>	SUPER			<b>Longitude:</b>	-82.43683	
<b>Req No:</b>				<b>Latitude:</b>	27.94713	
<b>Loc ID:</b>	191099			<b>GPS Date:</b>	6/27/2001 0:00:00	
<b>GPS ID:</b>	191099			<b>Datum:</b>	WS1984	
<b>Type:</b>	PETROLEUM			<b>Software:</b>		
<b>Insp CHD:</b>	HILLSBOROUGH			<b>Streetside:</b>		
<b>HAE:</b>	4.19			<b>Agency:</b>		
<b>Loc Method:</b>	DGPS - Differentially Corrected GPS					
<b>Insp F Name:</b>	JIM					
<b>Insp L Name:</b>	PHILLIPS					
<b>Comment:</b>						

<a href="#">215</a>	32 of 67	W	0.00 / 0.00	2.94 / -8	425 South 20th Street TAMPA FL	SPILLS
<b>Incident No:</b>	60283			<b>Incident Date:</b>	3/7/2018 12:30:00 PM	
<b>Incident Type:</b>	Inland			<b>County:</b>	Hillsborough	

**Spill Details**

<b>Incident Status:</b>	Closed	<b>Criminal Indicator:</b>	No
<b>Incident Party Type:</b>	Agency	<b>Hurricane Indicator:</b>	No
<b>Incident Party Name:</b>	Office of Emergency Response	<b>Description:</b>	Discharge
<b>Pollutant Name:</b>	Gasoline	<b>On Scene Response:</b>	No
<b>Pollutant Category:</b>	Petroleum		
<b>Pollutant Actual Volume:</b>	10		
<b>Pollutant Unit Measure:</b>	gallon		

**Spill Details**

<b>Incident Status:</b>	Closed	<b>Criminal Indicator:</b>	No
<b>Incident Party Type:</b>	Agency	<b>Hurricane Indicator:</b>	No
<b>Incident Party Name:</b>	Local Programs	<b>Description:</b>	Spill
<b>Pollutant Name:</b>	Gasoline	<b>On Scene Response:</b>	No
<b>Pollutant Category:</b>	Petroleum		
<b>Pollutant Actual Volume:</b>	10		
<b>Pollutant Unit Measure:</b>	gallon		

**Spill Details**

<b>Incident Status:</b>	Closed	<b>Criminal Indicator:</b>	No
<b>Incident Party Type:</b>	Reporting Party	<b>Hurricane Indicator:</b>	No
<b>Incident Party Name:</b>	Marathon Oil Company LLC	<b>Description:</b>	Discharge

Map Key	Number of Records	Direction	Distance (mi/ft)	Elev/Diff (ft)	Site	DB
---------	-------------------	-----------	------------------	----------------	------	----

<b>Pollutant Name:</b>	Gasoline				<b>On Scene Response:</b>	No
<b>Pollutant Category:</b>	Petroleum					
<b>Pollutant Actual Volume:</b>	10					
<b>Pollutant Unit Measure:</b>	gallon					

**Spill Details**

<b>Incident Status:</b>	Closed				<b>Criminal Indicator:</b>	No
<b>Incident Party Type:</b>	Responsible Party				<b>Hurricane Indicator:</b>	No
<b>Incident Party Name:</b>	Marathon Oil Company LLC				<b>Description:</b>	Discharge
<b>Pollutant Name:</b>	Gasoline				<b>On Scene Response:</b>	No
<b>Pollutant Category:</b>	Petroleum					
<b>Pollutant Actual Volume:</b>	10					
<b>Pollutant Unit Measure:</b>	gallon					

**Spill Details**

<b>Incident Status:</b>	Closed				<b>Criminal Indicator:</b>	No
<b>Incident Party Type:</b>	Reporting Party				<b>Hurricane Indicator:</b>	No
<b>Incident Party Name:</b>	Marathon Oil Company LLC				<b>Description:</b>	Spill
<b>Pollutant Name:</b>	Gasoline				<b>On Scene Response:</b>	No
<b>Pollutant Category:</b>	Petroleum					
<b>Pollutant Actual Volume:</b>	10					
<b>Pollutant Unit Measure:</b>	gallon					

**Spill Details**

<b>Incident Status:</b>	Closed				<b>Criminal Indicator:</b>	No
<b>Incident Party Type:</b>	Owner				<b>Hurricane Indicator:</b>	No
<b>Incident Party Name:</b>	Marathon Oil Company LLC				<b>Description:</b>	Spill
<b>Pollutant Name:</b>	Gasoline				<b>On Scene Response:</b>	No
<b>Pollutant Category:</b>	Petroleum					
<b>Pollutant Actual Volume:</b>	10					
<b>Pollutant Unit Measure:</b>	gallon					

**Spill Details**

<b>Incident Status:</b>	Closed				<b>Criminal Indicator:</b>	No
<b>Incident Party Type:</b>	Agency				<b>Hurricane Indicator:</b>	No
<b>Incident Party Name:</b>	Local Programs				<b>Description:</b>	Discharge
<b>Pollutant Name:</b>	Gasoline				<b>On Scene Response:</b>	No
<b>Pollutant Category:</b>	Petroleum					
<b>Pollutant Actual Volume:</b>	10					
<b>Pollutant Unit Measure:</b>	gallon					

**Spill Details**

<b>Incident Status:</b>	Closed				<b>Criminal Indicator:</b>	No
-------------------------	--------	--	--	--	----------------------------	----

Map Key	Number of Records	Direction	Distance (mi/ft)	Elev/Diff (ft)	Site	DB
---------	-------------------	-----------	------------------	----------------	------	----

<b>Incident Party Type:</b>	Owner	<b>Hurricane Indicator:</b>	No
<b>Incident Party Name:</b>	Marathon Oil Company LLC	<b>Description:</b>	Discharge
<b>Pollutant Name:</b>	Gasoline	<b>On Scene Response:</b>	No
<b>Pollutant Category:</b>	Petroleum		
<b>Pollutant Actual Volume:</b>	10		
<b>Pollutant Unit Measure:</b>	gallon		

**Spill Details**

<b>Incident Status:</b>	Closed	<b>Criminal Indicator:</b>	No
<b>Incident Party Type:</b>	Responsible Party	<b>Hurricane Indicator:</b>	No
<b>Incident Party Name:</b>	Marathon Oil Company LLC	<b>Description:</b>	Spill
<b>Pollutant Name:</b>	Gasoline	<b>On Scene Response:</b>	No
<b>Pollutant Category:</b>	Petroleum		
<b>Pollutant Actual Volume:</b>	10		
<b>Pollutant Unit Measure:</b>	gallon		

**Spill Details**

<b>Incident Status:</b>	Closed	<b>Criminal Indicator:</b>	No
<b>Incident Party Type:</b>	Agency	<b>Hurricane Indicator:</b>	No
<b>Incident Party Name:</b>	Office of Emergency Response	<b>Description:</b>	Spill
<b>Pollutant Name:</b>	Gasoline	<b>On Scene Response:</b>	No
<b>Pollutant Category:</b>	Petroleum		
<b>Pollutant Actual Volume:</b>	10		
<b>Pollutant Unit Measure:</b>	gallon		

<a href="#">215</a>	33 of 67	W	0.00 / 0.00	2.94 / -8	425 S. 20th Street TAMPA FL	SPILLS
---------------------	----------	---	-------------	-----------	--------------------------------	--------

<b>Incident No:</b>	60199	<b>Incident Date:</b>	3/16/2018 10:00:00 AM
<b>Incident Type:</b>	Inland	<b>County:</b>	Hillsborough

**Spill Details**

<b>Incident Status:</b>	Closed	<b>Criminal Indicator:</b>	No
<b>Incident Party Type:</b>	Agency	<b>Hurricane Indicator:</b>	No
<b>Incident Party Name:</b>	State Watch Office	<b>Description:</b>	Fuel Leak/Overflow
<b>Pollutant Name:</b>	Gasoline	<b>On Scene Response:</b>	No
<b>Pollutant Category:</b>	Petroleum		
<b>Pollutant Actual Volume:</b>	20		
<b>Pollutant Unit Measure:</b>	gallon		

**Spill Details**

<b>Incident Status:</b>	Closed	<b>Criminal Indicator:</b>	No
<b>Incident Party Type:</b>	Responsible Party	<b>Hurricane Indicator:</b>	No
<b>Incident Party Name:</b>	Marathon Petroleum	<b>Description:</b>	Fuel Leak/Overflow
<b>Pollutant Name:</b>	Gasoline	<b>On Scene Response:</b>	No

Map Key	Number of Records	Direction	Distance (mi/ft)	Elev/Diff (ft)	Site	DB
---------	-------------------	-----------	------------------	----------------	------	----

**Pollutant Category:** Petroleum  
**Pollutant Actual Volume:** 20  
**Pollutant Unit Measure:** gallon

**Spill Details**

<b>Incident Status:</b>	Closed	<b>Criminal Indicator:</b>	No
<b>Incident Party Type:</b>	Agency	<b>Hurricane Indicator:</b>	No
<b>Incident Party Name:</b>	DEP District Office	<b>Description:</b>	Fuel Leak/Overflow
<b>Pollutant Name:</b>	Gasoline	<b>On Scene Response:</b>	No
<b>Pollutant Category:</b>	Petroleum		
<b>Pollutant Actual Volume:</b>	20		
<b>Pollutant Unit Measure:</b>	gallon		

**Spill Details**

<b>Incident Status:</b>	Closed	<b>Criminal Indicator:</b>	No
<b>Incident Party Type:</b>	Owner	<b>Hurricane Indicator:</b>	No
<b>Incident Party Name:</b>	Marathon Petroleum	<b>Description:</b>	Fuel Leak/Overflow
<b>Pollutant Name:</b>	Gasoline	<b>On Scene Response:</b>	No
<b>Pollutant Category:</b>	Petroleum		
<b>Pollutant Actual Volume:</b>	20		
<b>Pollutant Unit Measure:</b>	gallon		

**Spill Details**

<b>Incident Status:</b>	Closed	<b>Criminal Indicator:</b>	No
<b>Incident Party Type:</b>	Reporting Party	<b>Hurricane Indicator:</b>	No
<b>Incident Party Name:</b>	Marathon Petroleum	<b>Description:</b>	Fuel Leak/Overflow
<b>Pollutant Name:</b>	Gasoline	<b>On Scene Response:</b>	No
<b>Pollutant Category:</b>	Petroleum		
<b>Pollutant Actual Volume:</b>	20		
<b>Pollutant Unit Measure:</b>	gallon		

**Spill Details**

<b>Incident Status:</b>	Closed	<b>Criminal Indicator:</b>	No
<b>Incident Party Type:</b>	Agency	<b>Hurricane Indicator:</b>	No
<b>Incident Party Name:</b>	Local Programs	<b>Description:</b>	Fuel Leak/Overflow
<b>Pollutant Name:</b>	Gasoline	<b>On Scene Response:</b>	No
<b>Pollutant Category:</b>	Petroleum		
<b>Pollutant Actual Volume:</b>	20		
<b>Pollutant Unit Measure:</b>	gallon		

<a href="#">215</a>	34 of 67	W	0.00 / 0.00	2.94 / -8	425 South 20th Street TAMPA FL	<b>SPILLS</b>
---------------------	----------	---	-------------	-----------	-----------------------------------	---------------

<b>Incident No:</b>	60954	<b>Incident Date:</b>	6/21/2018 2:40:00 PM
<b>Incident Type:</b>	Coastal	<b>County:</b>	Hillsborough

**Spill Details**

<b>Incident Status:</b>	Saved	<b>Criminal Indicator:</b>	N
<b>Incident Party Type:</b>	FOSC	<b>Hurricane Indicator:</b>	N
<b>Incident Party Name:</b>	Sector St. Pete.	<b>Description:</b>	Discharge
<b>Pollutant Name:</b>	--	<b>On Scene Response:</b>	N
<b>Pollutant Category:</b>	--		
<b>Pollutant Actual Volume:</b>	--		
<b>Pollutant Unit Measure:</b>	--		

**Spill Details**

<b>Incident Status:</b>	Saved	<b>Criminal Indicator:</b>	N
<b>Incident Party Type:</b>	Agency	<b>Hurricane Indicator:</b>	N
<b>Incident Party Name:</b>	National Response Center	<b>Description:</b>	Discharge
<b>Pollutant Name:</b>	--	<b>On Scene Response:</b>	N
<b>Pollutant Category:</b>	--		
<b>Pollutant Actual Volume:</b>	--		
<b>Pollutant Unit Measure:</b>	--		

**Spill Details**

<b>Incident Status:</b>	Saved	<b>Criminal Indicator:</b>	N
<b>Incident Party Type:</b>	Contractor	<b>Hurricane Indicator:</b>	N
<b>Incident Party Name:</b>	SWS Environmental Services	<b>Description:</b>	Discharge
<b>Pollutant Name:</b>	--	<b>On Scene Response:</b>	N
<b>Pollutant Category:</b>	--		
<b>Pollutant Actual Volume:</b>	--		
<b>Pollutant Unit Measure:</b>	--		

**Spill Details**

<b>Incident Status:</b>	Saved	<b>Criminal Indicator:</b>	N
<b>Incident Party Type:</b>	Agency	<b>Hurricane Indicator:</b>	N
<b>Incident Party Name:</b>	State Watch Office	<b>Description:</b>	Discharge
<b>Pollutant Name:</b>	--	<b>On Scene Response:</b>	N
<b>Pollutant Category:</b>	--		
<b>Pollutant Actual Volume:</b>	--		
<b>Pollutant Unit Measure:</b>	--		

**Spill Details**

<b>Incident Status:</b>	Saved	<b>Criminal Indicator:</b>	N
<b>Incident Party Type:</b>	Agency	<b>Hurricane Indicator:</b>	N
<b>Incident Party Name:</b>	Office of Emergency Response	<b>Description:</b>	Discharge
<b>Pollutant Name:</b>	--	<b>On Scene Response:</b>	N
<b>Pollutant Category:</b>	--		

Map Key	Number of Records	Direction	Distance (mi/ft)	Elev/Diff (ft)	Site	DB
---------	-------------------	-----------	------------------	----------------	------	----

Pollutant Actual Volume: --  
 Pollutant Unit Measure: --

**Spill Details**

<b>Incident Status:</b>	Saved	<b>Criminal Indicator:</b>	N
<b>Incident Party Type:</b>	Agency	<b>Hurricane Indicator:</b>	N
<b>Incident Party Name:</b>	United States Coast Guard	<b>Description:</b>	Discharge
<b>Pollutant Name:</b>	--	<b>On Scene Response:</b>	N
<b>Pollutant Category:</b>	--		
<b>Pollutant Actual Volume:</b>	--		
<b>Pollutant Unit Measure:</b>	--		

<a href="#">215</a>	35 of 67	W	0.00 / 0.00	2.94 / -8	MPLXT - Tampa, FL Terminal 425 South 20th Street Tampa FL 33605
---------------------	----------	---	-------------	-----------	---

**TIER 2**

**2018 Data**

<b>Facility ID:</b>	6081845	<b>Explosive:</b>	False
<b>Filing Year:</b>	2017(Tier2)	<b>Filing Type:</b>	311 312 TRI
<b>CAS No:</b>		<b>Max Daily Qty:</b>	36523437
<b>Solid:</b>	False	<b>Avg Daily Qty:</b>	18261719
<b>Liquid:</b>	True	<b>EHS:</b>	
<b>Gas:</b>	False	<b>Below Thresholds:</b>	
<b>Pure:</b>	False	<b>Trade Secret:</b>	
<b>Mixture:</b>	True		
<b>First Submit Date:</b>	2018-02-19(Tier2)		
<b>NAICS Code:</b>	324121 424710		
<b>Dun Bradstreet:</b>	133522532		
<b>Chemical Name:</b>	Marathon Petroleum Denatured Alcohol		
<b>Hazard Not Otherwise Classifie:</b>	False		
<b>Contact Name:</b>	MPLX Terminals LLC		
<b>Contact Type:</b>	Owner / Operator		
<b>Contact Email:</b>	aslebrun@marathonpetroleum.com		
<b>Contact Work Phone:</b>	419-422-2121		
<b>Contact 24 Hour Phone:</b>			
<b>Contact Mobile Phone:</b>			

**2018 Data**

<b>Facility ID:</b>	6081845	<b>Explosive:</b>	False
<b>Filing Year:</b>	2017(Tier2)	<b>Filing Type:</b>	311 312 TRI
<b>CAS No:</b>		<b>Max Daily Qty:</b>	173996
<b>Solid:</b>	False	<b>Avg Daily Qty:</b>	86998
<b>Liquid:</b>	True	<b>EHS:</b>	

Map Key	Number of Records	Direction	Distance (mi/ft)	Elev/Diff (ft)	Site	DB
---------	-------------------	-----------	------------------	----------------	------	----

<b>Gas:</b>	False				<b>Below Thresholds:</b>	
<b>Pure:</b>	False				<b>Trade Secret:</b>	
<b>Mixture:</b>	True					
<b>First Submit Date:</b>		2018-02-19(Tier2)				
<b>NAICS Code:</b>		324121				
		424710				
<b>Dun Bradstreet:</b>		133522532				
<b>Chemical Name:</b>		Marathon Petroleum Wholesale Gasoline Additive Blend				
<b>Hazard Not Otherwise Classifie:</b>		True				
<b>Contact Name:</b>		MPLX Terminals LLC				
<b>Contact Type:</b>		Owner / Operator				
<b>Contact Email:</b>		aslebrun@marathonpetroleum.com				
<b>Contact Work Phone:</b>		419-422-2121				
<b>Contact 24 Hour Phone:</b>						
<b>Contact Mobile Phone:</b>						

**2018 Data**

<b>Facility ID:</b>	6081845	<b>Explosive:</b>	False
<b>Filing Year:</b>	2017(Tier2)	<b>Filing Type:</b>	311
			312
			TRI
<b>CAS No:</b>		<b>Max Daily Qty:</b>	52428
<b>Solid:</b>	False	<b>Avg Daily Qty:</b>	26214
<b>Liquid:</b>	True	<b>EHS:</b>	
<b>Gas:</b>	False	<b>Below Thresholds:</b>	
<b>Pure:</b>	False	<b>Trade Secret:</b>	
<b>Mixture:</b>	True		
<b>First Submit Date:</b>	2018-02-19(Tier2)		
<b>NAICS Code:</b>	324121		
	424710		
<b>Dun Bradstreet:</b>	133522532		
<b>Chemical Name:</b>	HiTEC 4142M Fuel Additive		
<b>Hazard Not Otherwise Classifie:</b>	False		
<b>Contact Name:</b>	MPLX Terminals LLC		
<b>Contact Type:</b>	Owner / Operator		
<b>Contact Email:</b>	aslebrun@marathonpetroleum.com		
<b>Contact Work Phone:</b>	419-422-2121		
<b>Contact 24 Hour Phone:</b>			
<b>Contact Mobile Phone:</b>			

**2018 Data**

<b>Facility ID:</b>	6081845	<b>Explosive:</b>	False
<b>Filing Year:</b>	2017(Tier2)	<b>Filing Type:</b>	311
			312
			TRI
<b>CAS No:</b>		<b>Max Daily Qty:</b>	100736675
<b>Solid:</b>	False	<b>Avg Daily Qty:</b>	50368338
<b>Liquid:</b>	True	<b>EHS:</b>	
<b>Gas:</b>	False	<b>Below Thresholds:</b>	
<b>Pure:</b>	False	<b>Trade Secret:</b>	

Map Key	Number of Records	Direction	Distance (mi/ft)	Elev/Diff (ft)	Site	DB
---------	-------------------	-----------	------------------	----------------	------	----

**Mixture:** True  
**First Submit Date:** 2018-02-19(Tier2)  
**NAICS Code:** 324121  
 424710  
**Dun Bradstreet:** 133522532  
**Chemical Name:** Marathon Petroleum Asphalt  
**Hazard Not Otherwise Classifie:** True  
**Contact Name:** MPLX Terminals LLC  
**Contact Type:** Owner / Operator  
**Contact Email:** aslebrun@marathonpetroleum.com  
**Contact Work Phone:** 419-422-2121  
**Contact 24 Hour Phone:**  
**Contact Mobile Phone:**

**2018 Data**

<b>Facility ID:</b> 6081845	<b>Explosive:</b> False
<b>Filing Year:</b> 2017(Tier2)	<b>Filing Type:</b> 311 312 TRI
<b>CAS No:</b>	<b>Max Daily Qty:</b> 52593
<b>Solid:</b> False	<b>Avg Daily Qty:</b> 26297
<b>Liquid:</b> True	<b>EHS:</b>
<b>Gas:</b> False	<b>Below Thresholds:</b>
<b>Pure:</b> True	<b>Trade Secret:</b>
<b>Mixture:</b> False	

**First Submit Date:** 2018-02-19(Tier2)  
**NAICS Code:** 324121  
 424710  
**Dun Bradstreet:** 133522532  
**Chemical Name:** Evotherm M1  
**Hazard Not Otherwise Classifie:** False  
**Contact Name:** MPLX Terminals LLC  
**Contact Type:** Owner / Operator  
**Contact Email:** aslebrun@marathonpetroleum.com  
**Contact Work Phone:** 419-422-2121  
**Contact 24 Hour Phone:**  
**Contact Mobile Phone:**

**2018 Data**

<b>Facility ID:</b> 6081845	<b>Explosive:</b> False
<b>Filing Year:</b> 2017(Tier2)	<b>Filing Type:</b> 311 312 TRI
<b>CAS No:</b>	<b>Max Daily Qty:</b> 172605489
<b>Solid:</b> False	<b>Avg Daily Qty:</b> 86302745
<b>Liquid:</b> True	<b>EHS:</b>
<b>Gas:</b> False	<b>Below Thresholds:</b>
<b>Pure:</b> False	<b>Trade Secret:</b>
<b>Mixture:</b> True	

**First Submit Date:** 2018-02-19(Tier2)



**NAICS Code:** 324121  
 424710  
**Dun Bradstreet:** 133522532  
**Chemical Name:** Marathon Petroleum Gasoline - All Grades  
**Hazard Not Otherwise Classifie:** True  
**Contact Name:** MPLX Terminals LLC  
**Contact Type:** Owner / Operator  
**Contact Email:** aslebrun@marathonpetroleum.com  
**Contact Work Phone:** 419-422-2121  
**Contact 24 Hour Phone:**  
**Contact Mobile Phone:**

**2018 Data**

<b>Facility ID:</b>	6081845	<b>Explosive:</b>	False
<b>Filing Year:</b>	2017(Tier2)	<b>Filing Type:</b>	311 312 TRI
<b>CAS No:</b>		<b>Max Daily Qty:</b>	67346
<b>Solid:</b>	False	<b>Avg Daily Qty:</b>	33673
<b>Liquid:</b>	True	<b>EHS:</b>	
<b>Gas:</b>	False	<b>Below Thresholds:</b>	
<b>Pure:</b>	False	<b>Trade Secret:</b>	
<b>Mixture:</b>	True		
<b>First Submit Date:</b>	2018-02-19(Tier2)		
<b>NAICS Code:</b>	324121 424710		
<b>Dun Bradstreet:</b>	133522532		
<b>Chemical Name:</b>	HiTEC 6610 Fuel Additive		
<b>Hazard Not Otherwise Classifie:</b>	False		
<b>Contact Name:</b>	MPLX Terminals LLC		
<b>Contact Type:</b>	Owner / Operator		
<b>Contact Email:</b>	aslebrun@marathonpetroleum.com		
<b>Contact Work Phone:</b>	419-422-2121		
<b>Contact 24 Hour Phone:</b>			
<b>Contact Mobile Phone:</b>			

**2018 Data**

<b>Facility ID:</b>	6081845	<b>Explosive:</b>	False
<b>Filing Year:</b>	2017(Tier2)	<b>Filing Type:</b>	311 312 TRI
<b>CAS No:</b>		<b>Max Daily Qty:</b>	70321
<b>Solid:</b>	False	<b>Avg Daily Qty:</b>	35161
<b>Liquid:</b>	True	<b>EHS:</b>	
<b>Gas:</b>	False	<b>Below Thresholds:</b>	
<b>Pure:</b>	False	<b>Trade Secret:</b>	
<b>Mixture:</b>	True		
<b>First Submit Date:</b>	2018-02-19(Tier2)		
<b>NAICS Code:</b>	324121 424710		

Map Key	Number of Records	Direction	Distance (mi/ft)	Elev/Diff (ft)	Site	DB
<b>Dun Bradstreet:</b>		133522532				
<b>Chemical Name:</b>		Nemo 1124E				
<b>Hazard Not Otherwise Classifie:</b>		False				
<b>Contact Name:</b>		MPLX Terminals LLC				
<b>Contact Type:</b>		Owner / Operator				
<b>Contact Email:</b>		aslebrun@marathonpetroleum.com				
<b>Contact Work Phone:</b>		419-422-2121				
<b>Contact 24 Hour Phone:</b>						
<b>Contact Mobile Phone:</b>						

**2018 Data**

<b>Facility ID:</b>	6081845	<b>Explosive:</b>	False
<b>Filing Year:</b>	2017(Tier2)	<b>Filing Type:</b>	311 312 TRI
<b>CAS No:</b>		<b>Max Daily Qty:</b>	52642
<b>Solid:</b>	False	<b>Avg Daily Qty:</b>	26321
<b>Liquid:</b>	True	<b>EHS:</b>	
<b>Gas:</b>	False	<b>Below Thresholds:</b>	
<b>Pure:</b>	False	<b>Trade Secret:</b>	
<b>Mixture:</b>	True		
<b>First Submit Date:</b>	2018-02-19(Tier2)		
<b>NAICS Code:</b>	324121 424710		
<b>Dun Bradstreet:</b>	133522532		
<b>Chemical Name:</b>	AD-here LOF 65-00		
<b>Hazard Not Otherwise Classifie:</b>	False		
<b>Contact Name:</b>	MPLX Terminals LLC		
<b>Contact Type:</b>	Owner / Operator		
<b>Contact Email:</b>	aslebrun@marathonpetroleum.com		
<b>Contact Work Phone:</b>	419-422-2121		
<b>Contact 24 Hour Phone:</b>			
<b>Contact Mobile Phone:</b>			

**2018 Data**

<b>Facility ID:</b>	6081845	<b>Explosive:</b>	False
<b>Filing Year:</b>	2017(Tier2)	<b>Filing Type:</b>	311 312 TRI
<b>CAS No:</b>		<b>Max Daily Qty:</b>	51292
<b>Solid:</b>	False	<b>Avg Daily Qty:</b>	25646
<b>Liquid:</b>	True	<b>EHS:</b>	
<b>Gas:</b>	False	<b>Below Thresholds:</b>	
<b>Pure:</b>	False	<b>Trade Secret:</b>	
<b>Mixture:</b>	True		
<b>First Submit Date:</b>	2018-02-19(Tier2)		
<b>NAICS Code:</b>	324121 424710		
<b>Dun Bradstreet:</b>	133522532		
<b>Chemical Name:</b>	Evotherm M14		

Map Key	Number of Records	Direction	Distance (mi/ft)	Elev/Diff (ft)	Site	DB
---------	-------------------	-----------	------------------	----------------	------	----

**Hazard Not Otherwise Classifie:** False  
**Contact Name:** MPLX Terminals LLC  
**Contact Type:** Owner / Operator  
**Contact Email:** aslebrun@marathonpetroleum.com  
**Contact Work Phone:** 419-422-2121  
**Contact 24 Hour Phone:**  
**Contact Mobile Phone:**

**2018 Data**

<b>Facility ID:</b>	6081845	<b>Explosive:</b>	False
<b>Filing Year:</b>	2017(Tier2)	<b>Filing Type:</b>	311 312 TRI
<b>CAS No:</b>		<b>Max Daily Qty:</b>	84884899
<b>Solid:</b>	False	<b>Avg Daily Qty:</b>	42442450
<b>Liquid:</b>	True	<b>EHS:</b>	
<b>Gas:</b>	False	<b>Below Thresholds:</b>	
<b>Pure:</b>	False	<b>Trade Secret:</b>	
<b>Mixture:</b>	True		
<b>First Submit Date:</b>	2018-02-19(Tier2)		
<b>NAICS Code:</b>	324121 424710		
<b>Dun Bradstreet:</b>	133522532		
<b>Chemical Name:</b>	Marathon Petroleum No.2 ULSD		
<b>Hazard Not Otherwise Classifie:</b>	True		
<b>Contact Name:</b>	MPLX Terminals LLC		
<b>Contact Type:</b>	Owner / Operator		
<b>Contact Email:</b>	aslebrun@marathonpetroleum.com		
<b>Contact Work Phone:</b>	419-422-2121		
<b>Contact 24 Hour Phone:</b>			
<b>Contact Mobile Phone:</b>			

**2018 Data**

<b>Facility ID:</b>	6081845	<b>Explosive:</b>	False
<b>Filing Year:</b>	2017(Tier2)	<b>Filing Type:</b>	311 312 TRI
<b>CAS No:</b>		<b>Max Daily Qty:</b>	99132
<b>Solid:</b>	False	<b>Avg Daily Qty:</b>	49566
<b>Liquid:</b>	True	<b>EHS:</b>	
<b>Gas:</b>	False	<b>Below Thresholds:</b>	
<b>Pure:</b>	False	<b>Trade Secret:</b>	
<b>Mixture:</b>	True		
<b>First Submit Date:</b>	2018-02-19(Tier2)		
<b>NAICS Code:</b>	324121 424710		
<b>Dun Bradstreet:</b>	133522532		
<b>Chemical Name:</b>	Marathon Petroleum Transmix		
<b>Hazard Not Otherwise Classifie:</b>	True		
<b>Contact Name:</b>	MPLX Terminals LLC		

<b>Map Key</b>	<b>Number of Records</b>	<b>Direction</b>	<b>Distance (mi/ft)</b>	<b>Elev/Diff (ft)</b>	<b>Site</b>	<b>DB</b>
----------------	--------------------------	------------------	-------------------------	-----------------------	-------------	-----------

**Contact Type:** Owner / Operator  
**Contact Email:** aslebrun@marathonpetroleum.com  
**Contact Work Phone:** 419-422-2121  
**Contact 24 Hour Phone:**  
**Contact Mobile Phone:**

**2018 Data**

<b>Facility ID:</b>	6081845	<b>Explosive:</b>	False
<b>Filing Year:</b>	2017(Tier2)	<b>Filing Type:</b>	311 312 TRI
<b>CAS No:</b>		<b>Max Daily Qty:</b>	416557
<b>Solid:</b>	False	<b>Avg Daily Qty:</b>	208279
<b>Liquid:</b>	True	<b>EHS:</b>	
<b>Gas:</b>	False	<b>Below Thresholds:</b>	
<b>Pure:</b>	False	<b>Trade Secret:</b>	
<b>Mixture:</b>	True		
<b>First Submit Date:</b>	2018-02-19(Tier2)		
<b>NAICS Code:</b>	324121 424710		
<b>Dun Bradstreet:</b>	133522532		
<b>Chemical Name:</b>	MPC Waste Water, Terminal		
<b>Hazard Not Otherwise Classifie:</b>	False		
<b>Contact Name:</b>	MPLX Terminals LLC		
<b>Contact Type:</b>	Owner / Operator		
<b>Contact Email:</b>	aslebrun@marathonpetroleum.com		
<b>Contact Work Phone:</b>	419-422-2121		
<b>Contact 24 Hour Phone:</b>			
<b>Contact Mobile Phone:</b>			

**2018 Data**

<b>Facility ID:</b>	6081845	<b>Explosive:</b>	False
<b>Filing Year:</b>	2017(Tier2)	<b>Filing Type:</b>	311 312 TRI
<b>CAS No:</b>		<b>Max Daily Qty:</b>	12386
<b>Solid:</b>	False	<b>Avg Daily Qty:</b>	6193
<b>Liquid:</b>	True	<b>EHS:</b>	
<b>Gas:</b>	False	<b>Below Thresholds:</b>	
<b>Pure:</b>	False	<b>Trade Secret:</b>	
<b>Mixture:</b>	True		
<b>First Submit Date:</b>	2018-02-19(Tier2)		
<b>NAICS Code:</b>	324121 424710		
<b>Dun Bradstreet:</b>	133522532		
<b>Chemical Name:</b>	Superior Oil B108 Solvent Blend		
<b>Hazard Not Otherwise Classifie:</b>	False		
<b>Contact Name:</b>	MPLX Terminals LLC		
<b>Contact Type:</b>	Owner / Operator		
<b>Contact Email:</b>	aslebrun@marathonpetroleum.com		

**Contact Work Phone:** 419-422-2121  
**Contact 24 Hour Phone:**  
**Contact Mobile Phone:**

**2019 Data**

<b>Facility ID:</b>	6393899	<b>Explosive:</b>	False
<b>Filing Year:</b>	2018(Tier2)	<b>Filing Type:</b>	311 312 TRI
<b>CAS No:</b>		<b>Max Daily Qty:</b>	51292
<b>Solid:</b>	False	<b>Avg Daily Qty:</b>	25646
<b>Liquid:</b>	True	<b>EHS:</b>	
<b>Gas:</b>	False	<b>Below Thresholds:</b>	
<b>Pure:</b>	False	<b>Trade Secret:</b>	
<b>Mixture:</b>	True		
<b>First Submit Date:</b>	2019-02-22(Tier2)		
<b>NAICS Code:</b>	424710 324121		
<b>Dun Bradstreet:</b>	133522532		
<b>Chemical Name:</b>	Evotherm M14		
<b>Hazard Not Otherwise Classifie:</b>	False		
<b>Contact Name:</b>	MPLX Terminals LLC		
<b>Contact Type:</b>	Owner / Operator		
<b>Contact Email:</b>	aslebrun@marathonpetroleum.com		
<b>Contact Work Phone:</b>	419-422-2121		
<b>Contact 24 Hour Phone:</b>			
<b>Contact Mobile Phone:</b>			

**2019 Data**

<b>Facility ID:</b>	6393899	<b>Explosive:</b>	False
<b>Filing Year:</b>	2018(Tier2)	<b>Filing Type:</b>	311 312 TRI
<b>CAS No:</b>		<b>Max Daily Qty:</b>	12386
<b>Solid:</b>	False	<b>Avg Daily Qty:</b>	6193
<b>Liquid:</b>	True	<b>EHS:</b>	
<b>Gas:</b>	False	<b>Below Thresholds:</b>	
<b>Pure:</b>	False	<b>Trade Secret:</b>	
<b>Mixture:</b>	True		
<b>First Submit Date:</b>	2019-02-22(Tier2)		
<b>NAICS Code:</b>	424710 324121		
<b>Dun Bradstreet:</b>	133522532		
<b>Chemical Name:</b>	Superior Oil B108 Solvent Blend		
<b>Hazard Not Otherwise Classifie:</b>	False		
<b>Contact Name:</b>	MPLX Terminals LLC		
<b>Contact Type:</b>	Owner / Operator		
<b>Contact Email:</b>	aslebrun@marathonpetroleum.com		
<b>Contact Work Phone:</b>	419-422-2121		
<b>Contact 24 Hour Phone:</b>			

Map Key	Number of Records	Direction	Distance (mi/ft)	Elev/Diff (ft)	Site	DB
---------	-------------------	-----------	------------------	----------------	------	----

Contact Mobile Phone:

2019 Data

<b>Facility ID:</b>	6393899	<b>Explosive:</b>	False
<b>Filing Year:</b>	2018(Tier2)	<b>Filing Type:</b>	311 312 TRI
<b>CAS No:</b>		<b>Max Daily Qty:</b>	100736675
<b>Solid:</b>	False	<b>Avg Daily Qty:</b>	50368338
<b>Liquid:</b>	True	<b>EHS:</b>	
<b>Gas:</b>	False	<b>Below Thresholds:</b>	
<b>Pure:</b>	False	<b>Trade Secret:</b>	
<b>Mixture:</b>	True		
<b>First Submit Date:</b>	2019-02-22(Tier2)		
<b>NAICS Code:</b>	424710 324121		
<b>Dun Bradstreet:</b>	133522532		
<b>Chemical Name:</b>	Marathon Petroleum Asphalt		
<b>Hazard Not Otherwise Classifie:</b>	True		
<b>Contact Name:</b>	MPLX Terminals LLC		
<b>Contact Type:</b>	Owner / Operator		
<b>Contact Email:</b>	aslebrun@marathonpetroleum.com		
<b>Contact Work Phone:</b>	419-422-2121		
<b>Contact 24 Hour Phone:</b>			
<b>Contact Mobile Phone:</b>			

2019 Data

<b>Facility ID:</b>	6393899	<b>Explosive:</b>	False
<b>Filing Year:</b>	2018(Tier2)	<b>Filing Type:</b>	311 312 TRI
<b>CAS No:</b>		<b>Max Daily Qty:</b>	442352
<b>Solid:</b>	False	<b>Avg Daily Qty:</b>	221000
<b>Liquid:</b>	False	<b>EHS:</b>	
<b>Gas:</b>	True	<b>Below Thresholds:</b>	
<b>Pure:</b>	False	<b>Trade Secret:</b>	
<b>Mixture:</b>	True		
<b>First Submit Date:</b>	2019-02-22(Tier2)		
<b>NAICS Code:</b>	424710 324121		
<b>Dun Bradstreet:</b>	133522532		
<b>Chemical Name:</b>	Butane Mixture		
<b>Hazard Not Otherwise Classifie:</b>	False		
<b>Contact Name:</b>	MPLX Terminals LLC		
<b>Contact Type:</b>	Owner / Operator		
<b>Contact Email:</b>	aslebrun@marathonpetroleum.com		
<b>Contact Work Phone:</b>	419-422-2121		
<b>Contact 24 Hour Phone:</b>			
<b>Contact Mobile Phone:</b>			

Map Key	Number of Records	Direction	Distance (mi/ft)	Elev/Diff (ft)	Site	DB
---------	-------------------	-----------	------------------	----------------	------	----

**2019 Data**

<b>Facility ID:</b>	6393899	<b>Explosive:</b>	False
<b>Filing Year:</b>	2018(Tier2)	<b>Filing Type:</b>	311 312 TRI
<b>CAS No:</b>		<b>Max Daily Qty:</b>	172605489
<b>Solid:</b>	False	<b>Avg Daily Qty:</b>	86302745
<b>Liquid:</b>	True	<b>EHS:</b>	
<b>Gas:</b>	False	<b>Below Thresholds:</b>	
<b>Pure:</b>	False	<b>Trade Secret:</b>	
<b>Mixture:</b>	True		
<b>First Submit Date:</b>	2019-02-22(Tier2)		
<b>NAICS Code:</b>	424710 324121		
<b>Dun Bradstreet:</b>	133522532		
<b>Chemical Name:</b>	Marathon Petroleum Gasoline - All Grades		
<b>Hazard Not Otherwise Classifie:</b>	True		
<b>Contact Name:</b>	MPLX Terminals LLC		
<b>Contact Type:</b>	Owner / Operator		
<b>Contact Email:</b>	aslebrun@marathonpetroleum.com		
<b>Contact Work Phone:</b>	419-422-2121		
<b>Contact 24 Hour Phone:</b>			
<b>Contact Mobile Phone:</b>			

**2019 Data**

<b>Facility ID:</b>	6393899	<b>Explosive:</b>	False
<b>Filing Year:</b>	2018(Tier2)	<b>Filing Type:</b>	311 312 TRI
<b>CAS No:</b>		<b>Max Daily Qty:</b>	70321
<b>Solid:</b>	False	<b>Avg Daily Qty:</b>	35161
<b>Liquid:</b>	True	<b>EHS:</b>	
<b>Gas:</b>	False	<b>Below Thresholds:</b>	
<b>Pure:</b>	False	<b>Trade Secret:</b>	
<b>Mixture:</b>	True		
<b>First Submit Date:</b>	2019-02-22(Tier2)		
<b>NAICS Code:</b>	424710 324121		
<b>Dun Bradstreet:</b>	133522532		
<b>Chemical Name:</b>	Nemo 1124E		
<b>Hazard Not Otherwise Classifie:</b>	False		
<b>Contact Name:</b>	MPLX Terminals LLC		
<b>Contact Type:</b>	Owner / Operator		
<b>Contact Email:</b>	aslebrun@marathonpetroleum.com		
<b>Contact Work Phone:</b>	419-422-2121		
<b>Contact 24 Hour Phone:</b>			
<b>Contact Mobile Phone:</b>			

**2019 Data**

Map Key	Number of Records	Direction	Distance (mi/ft)	Elev/Diff (ft)	Site	DB
---------	-------------------	-----------	------------------	----------------	------	----

<b>Facility ID:</b>	6393899			<b>Explosive:</b>	False
<b>Filing Year:</b>	2018(Tier2)			<b>Filing Type:</b>	311 312 TRI
<b>CAS No:</b>				<b>Max Daily Qty:</b>	36523437
<b>Solid:</b>	False			<b>Avg Daily Qty:</b>	18261719
<b>Liquid:</b>	True			<b>EHS:</b>	
<b>Gas:</b>	False			<b>Below Thresholds:</b>	
<b>Pure:</b>	False			<b>Trade Secret:</b>	
<b>Mixture:</b>	True				
<b>First Submit Date:</b>		2019-02-22(Tier2)			
<b>NAICS Code:</b>		424710 324121			
<b>Dun Bradstreet:</b>		133522532			
<b>Chemical Name:</b>		Marathon Petroleum Denatured Alcohol			
<b>Hazard Not Otherwise Classifie:</b>		False			
<b>Contact Name:</b>		MPLX Terminals LLC			
<b>Contact Type:</b>		Owner / Operator			
<b>Contact Email:</b>		aslebrun@marathonpetroleum.com			
<b>Contact Work Phone:</b>		419-422-2121			
<b>Contact 24 Hour Phone:</b>					
<b>Contact Mobile Phone:</b>					

**2019 Data**

<b>Facility ID:</b>	6393899			<b>Explosive:</b>	False
<b>Filing Year:</b>	2018(Tier2)			<b>Filing Type:</b>	311 312 TRI
<b>CAS No:</b>				<b>Max Daily Qty:</b>	84884899
<b>Solid:</b>	False			<b>Avg Daily Qty:</b>	42442450
<b>Liquid:</b>	True			<b>EHS:</b>	
<b>Gas:</b>	False			<b>Below Thresholds:</b>	
<b>Pure:</b>	False			<b>Trade Secret:</b>	
<b>Mixture:</b>	True				
<b>First Submit Date:</b>		2019-02-22(Tier2)			
<b>NAICS Code:</b>		424710 324121			
<b>Dun Bradstreet:</b>		133522532			
<b>Chemical Name:</b>		Marathon Petroleum No.2 ULSD			
<b>Hazard Not Otherwise Classifie:</b>		True			
<b>Contact Name:</b>		MPLX Terminals LLC			
<b>Contact Type:</b>		Owner / Operator			
<b>Contact Email:</b>		aslebrun@marathonpetroleum.com			
<b>Contact Work Phone:</b>		419-422-2121			
<b>Contact 24 Hour Phone:</b>					
<b>Contact Mobile Phone:</b>					

**2019 Data**

<b>Facility ID:</b>	6393899			<b>Explosive:</b>	False
---------------------	---------	--	--	-------------------	-------



Map Key	Number of Records	Direction	Distance (mi/ft)	Elev/Diff (ft)	Site	DB
---------	-------------------	-----------	------------------	----------------	------	----

<b>Filing Year:</b>	2018(Tier2)	<b>Filing Type:</b>	311 312 TRI
<b>CAS No:</b>		<b>Max Daily Qty:</b>	416557
<b>Solid:</b>	False	<b>Avg Daily Qty:</b>	208279
<b>Liquid:</b>	True	<b>EHS:</b>	
<b>Gas:</b>	False	<b>Below Thresholds:</b>	
<b>Pure:</b>	False	<b>Trade Secret:</b>	
<b>Mixture:</b>	True		
<b>First Submit Date:</b>	2019-02-22(Tier2)		
<b>NAICS Code:</b>	424710 324121		
<b>Dun Bradstreet:</b>	133522532		
<b>Chemical Name:</b>	MPC Waste Water, Terminal		
<b>Hazard Not Otherwise Classifie:</b>	False		
<b>Contact Name:</b>	MPLX Terminals LLC		
<b>Contact Type:</b>	Owner / Operator		
<b>Contact Email:</b>	aslebrun@marathonpetroleum.com		
<b>Contact Work Phone:</b>	419-422-2121		
<b>Contact 24 Hour Phone:</b>			
<b>Contact Mobile Phone:</b>			

**2019 Data**

<b>Facility ID:</b>	6393899	<b>Explosive:</b>	False
<b>Filing Year:</b>	2018(Tier2)	<b>Filing Type:</b>	311 312 TRI
<b>CAS No:</b>		<b>Max Daily Qty:</b>	52428
<b>Solid:</b>	False	<b>Avg Daily Qty:</b>	26214
<b>Liquid:</b>	True	<b>EHS:</b>	
<b>Gas:</b>	False	<b>Below Thresholds:</b>	
<b>Pure:</b>	False	<b>Trade Secret:</b>	
<b>Mixture:</b>	True		
<b>First Submit Date:</b>	2019-02-22(Tier2)		
<b>NAICS Code:</b>	424710 324121		
<b>Dun Bradstreet:</b>	133522532		
<b>Chemical Name:</b>	HiTEC 4142M Fuel Additive		
<b>Hazard Not Otherwise Classifie:</b>	False		
<b>Contact Name:</b>	MPLX Terminals LLC		
<b>Contact Type:</b>	Owner / Operator		
<b>Contact Email:</b>	aslebrun@marathonpetroleum.com		
<b>Contact Work Phone:</b>	419-422-2121		
<b>Contact 24 Hour Phone:</b>			
<b>Contact Mobile Phone:</b>			

**2019 Data**

<b>Facility ID:</b>	6393899	<b>Explosive:</b>	False
<b>Filing Year:</b>	2018(Tier2)	<b>Filing Type:</b>	311 312

Map Key	Number of Records	Direction	Distance (mi/ft)	Elev/Diff (ft)	Site	DB
---------	-------------------	-----------	------------------	----------------	------	----

<b>CAS No:</b>					<b>Max Daily Qty:</b>	99132
<b>Solid:</b>	False				<b>Avg Daily Qty:</b>	49566
<b>Liquid:</b>	True				<b>EHS:</b>	
<b>Gas:</b>	False				<b>Below Thresholds:</b>	
<b>Pure:</b>	False				<b>Trade Secret:</b>	
<b>Mixture:</b>	True					
<b>First Submit Date:</b>		2019-02-22(Tier2)				
<b>NAICS Code:</b>		424710				
		324121				
<b>Dun Bradstreet:</b>		133522532				
<b>Chemical Name:</b>		Marathon Petroleum Transmix				
<b>Hazard Not Otherwise Classifie:</b>		True				
<b>Contact Name:</b>		MPLX Terminals LLC				
<b>Contact Type:</b>		Owner / Operator				
<b>Contact Email:</b>		aslebrun@marathonpetroleum.com				
<b>Contact Work Phone:</b>		419-422-2121				
<b>Contact 24 Hour Phone:</b>						
<b>Contact Mobile Phone:</b>						

**2019 Data**

<b>Facility ID:</b>	6393899			<b>Explosive:</b>	False
<b>Filing Year:</b>	2018(Tier2)			<b>Filing Type:</b>	311
					312
					TRI
<b>CAS No:</b>				<b>Max Daily Qty:</b>	173996
<b>Solid:</b>	False			<b>Avg Daily Qty:</b>	86998
<b>Liquid:</b>	True			<b>EHS:</b>	
<b>Gas:</b>	False			<b>Below Thresholds:</b>	
<b>Pure:</b>	False			<b>Trade Secret:</b>	
<b>Mixture:</b>	True				
<b>First Submit Date:</b>		2019-02-22(Tier2)			
<b>NAICS Code:</b>		424710			
		324121			
<b>Dun Bradstreet:</b>		133522532			
<b>Chemical Name:</b>		Marathon Petroleum Wholesale Gasoline Additive Blend			
<b>Hazard Not Otherwise Classifie:</b>		True			
<b>Contact Name:</b>		MPLX Terminals LLC			
<b>Contact Type:</b>		Owner / Operator			
<b>Contact Email:</b>		aslebrun@marathonpetroleum.com			
<b>Contact Work Phone:</b>		419-422-2121			
<b>Contact 24 Hour Phone:</b>					
<b>Contact Mobile Phone:</b>					

**2019 Data**

<b>Facility ID:</b>	6393899			<b>Explosive:</b>	False
<b>Filing Year:</b>	2018(Tier2)			<b>Filing Type:</b>	311
					312
					TRI
<b>CAS No:</b>				<b>Max Daily Qty:</b>	52642
<b>Solid:</b>	False			<b>Avg Daily Qty:</b>	26321

Map Key	Number of Records	Direction	Distance (mi/ft)	Elev/Diff (ft)	Site	DB
---------	-------------------	-----------	------------------	----------------	------	----

<b>Liquid:</b>	True				<b>EHS:</b>	
<b>Gas:</b>	False				<b>Below Thresholds:</b>	
<b>Pure:</b>	False				<b>Trade Secret:</b>	
<b>Mixture:</b>	True					
<b>First Submit Date:</b>		2019-02-22(Tier2)				
<b>NAICS Code:</b>		424710				
		324121				
<b>Dun Bradstreet:</b>		133522532				
<b>Chemical Name:</b>		AD-here LOF 65-00				
<b>Hazard Not Otherwise Classifie:</b>	False					
<b>Contact Name:</b>		MPLX Terminals LLC				
<b>Contact Type:</b>		Owner / Operator				
<b>Contact Email:</b>		aslebrun@marathonpetroleum.com				
<b>Contact Work Phone:</b>		419-422-2121				
<b>Contact 24 Hour Phone:</b>						
<b>Contact Mobile Phone:</b>						

**2019 Data**

<b>Facility ID:</b>	6393899			<b>Explosive:</b>	False
<b>Filing Year:</b>	2018(Tier2)			<b>Filing Type:</b>	311
					312
					TRI
<b>CAS No:</b>				<b>Max Daily Qty:</b>	67346
<b>Solid:</b>	False			<b>Avg Daily Qty:</b>	33673
<b>Liquid:</b>	True			<b>EHS:</b>	
<b>Gas:</b>	False			<b>Below Thresholds:</b>	
<b>Pure:</b>	False			<b>Trade Secret:</b>	
<b>Mixture:</b>	True				
<b>First Submit Date:</b>		2019-02-22(Tier2)			
<b>NAICS Code:</b>		424710			
		324121			
<b>Dun Bradstreet:</b>		133522532			
<b>Chemical Name:</b>		HiTEC 6610 Fuel Additive			
<b>Hazard Not Otherwise Classifie:</b>	False				
<b>Contact Name:</b>		MPLX Terminals LLC			
<b>Contact Type:</b>		Owner / Operator			
<b>Contact Email:</b>		aslebrun@marathonpetroleum.com			
<b>Contact Work Phone:</b>		419-422-2121			
<b>Contact 24 Hour Phone:</b>					
<b>Contact Mobile Phone:</b>					

**2020 Data (Filed)**

<b>Facility ID:</b>	6663486			<b>Explosive:</b>	False
<b>Filing Year:</b>	2019(Tier2)			<b>Filing Type:</b>	311
					312
					TRI
<b>CAS No:</b>				<b>Max Daily Qty:</b>	99,132
<b>Solid:</b>	False			<b>Avg Daily Qty:</b>	49,566
<b>Liquid:</b>	True			<b>EHS:</b>	
<b>Gas:</b>	False			<b>Below Thresholds:</b>	

<b>Pure:</b>	False	<b>Trade Secret:</b>			
<b>Mixture:</b>	True				
<b>First Submit Date:</b>	2020-02-26(Tier2)				
<b>NAICS Code:</b>	424710				
	324121				
<b>Dun Bradstreet Code:</b>	133522532				
<b>Chemical Name:</b>	Marathon Petroleum Transmix				
<b>Hazard Not Otherwise Classifi:</b>	True				
<b>Contact Name:</b>	MPLX Terminals LLC				
<b>Contact Type:</b>	Owner / Operator				
<b>Contact Email:</b>	aslebrun@marathonpetroleum.com				
<b>Contact Work Phone:</b>	419-422-2121				
<b>Contact 24 Hour Phone:</b>					
<b>Contact Mobile Phone:</b>					

**2020 Data (Filed)**

<b>Facility ID:</b>	6663486	<b>Explosive:</b>	False
<b>Filing Year:</b>	2019(Tier2)	<b>Filing Type:</b>	311 312 TRI
<b>CAS No:</b>		<b>Max Daily Qty:</b>	52,642
<b>Solid:</b>	False	<b>Avg Daily Qty:</b>	26,321
<b>Liquid:</b>	True	<b>EHS:</b>	
<b>Gas:</b>	False	<b>Below Thresholds:</b>	
<b>Pure:</b>	False	<b>Trade Secret:</b>	
<b>Mixture:</b>	True		
<b>First Submit Date:</b>	2020-02-26(Tier2)		
<b>NAICS Code:</b>	424710		
	324121		
<b>Dun Bradstreet Code:</b>	133522532		
<b>Chemical Name:</b>	AD-here LOF 65-00		
<b>Hazard Not Otherwise Classifi:</b>	False		
<b>Contact Name:</b>	MPLX Terminals LLC		
<b>Contact Type:</b>	Owner / Operator		
<b>Contact Email:</b>	aslebrun@marathonpetroleum.com		
<b>Contact Work Phone:</b>	419-422-2121		
<b>Contact 24 Hour Phone:</b>			
<b>Contact Mobile Phone:</b>			

**2020 Data (Filed)**

<b>Facility ID:</b>	6663486	<b>Explosive:</b>	False
<b>Filing Year:</b>	2019(Tier2)	<b>Filing Type:</b>	311 312 TRI
<b>CAS No:</b>		<b>Max Daily Qty:</b>	100,736,675
<b>Solid:</b>	False	<b>Avg Daily Qty:</b>	50,368,338
<b>Liquid:</b>	True	<b>EHS:</b>	
<b>Gas:</b>	False	<b>Below Thresholds:</b>	
<b>Pure:</b>	False	<b>Trade Secret:</b>	
<b>Mixture:</b>	True		

**First Submit Date:** 2020-02-26(Tier2)  
**NAICS Code:** 424710  
 324121  
**Dun Bradstreet Code:** 133522532  
**Chemical Name:** Marathon Petroleum Asphalt  
**Hazard Not Otherwise Classifi:** True  
**Contact Name:** MPLX Terminals LLC  
**Contact Type:** Owner / Operator  
**Contact Email:** aslebrun@marathonpetroleum.com  
**Contact Work Phone:** 419-422-2121  
**Contact 24 Hour Phone:**  
**Contact Mobile Phone:**

2020 Data (Filed)

<b>Facility ID:</b>	6663486	<b>Explosive:</b>	False
<b>Filing Year:</b>	2019(Tier2)	<b>Filing Type:</b>	311 312 TRI
<b>CAS No:</b>		<b>Max Daily Qty:</b>	172,605,489
<b>Solid:</b>	False	<b>Avg Daily Qty:</b>	86,302,745
<b>Liquid:</b>	True	<b>EHS:</b>	
<b>Gas:</b>	False	<b>Below Thresholds:</b>	
<b>Pure:</b>	False	<b>Trade Secret:</b>	
<b>Mixture:</b>	True		

**First Submit Date:** 2020-02-26(Tier2)  
**NAICS Code:** 424710  
 324121  
**Dun Bradstreet Code:** 133522532  
**Chemical Name:** Marathon Petroleum Gasoline - All Grades  
**Hazard Not Otherwise Classifi:** True  
**Contact Name:** MPLX Terminals LLC  
**Contact Type:** Owner / Operator  
**Contact Email:** aslebrun@marathonpetroleum.com  
**Contact Work Phone:** 419-422-2121  
**Contact 24 Hour Phone:**  
**Contact Mobile Phone:**

2020 Data (Filed)

<b>Facility ID:</b>	6663486	<b>Explosive:</b>	False
<b>Filing Year:</b>	2019(Tier2)	<b>Filing Type:</b>	311 312 TRI
<b>CAS No:</b>		<b>Max Daily Qty:</b>	70,321
<b>Solid:</b>	False	<b>Avg Daily Qty:</b>	35,161
<b>Liquid:</b>	True	<b>EHS:</b>	
<b>Gas:</b>	False	<b>Below Thresholds:</b>	
<b>Pure:</b>	False	<b>Trade Secret:</b>	
<b>Mixture:</b>	True		

**First Submit Date:** 2020-02-26(Tier2)  
**NAICS Code:** 424710

**Dun Bradstreet Code:** 324121  
**Chemical Name:** 133522532  
**Hazard Not Otherwise Classifi:** Nemo 1124E  
**Contact Name:** False  
**Contact Type:** MPLX Terminals LLC  
**Contact Email:** Owner / Operator  
**Contact Work Phone:** aslebrun@marathonpetroleum.com  
**Contact 24 Hour Phone:** 419-422-2121  
**Contact Mobile Phone:**

**2020 Data (Filed)**

<b>Facility ID:</b>	6663486	<b>Explosive:</b>	False
<b>Filing Year:</b>	2019(Tier2)	<b>Filing Type:</b>	311 312 TRI
<b>CAS No:</b>		<b>Max Daily Qty:</b>	12,386
<b>Solid:</b>	False	<b>Avg Daily Qty:</b>	6,193
<b>Liquid:</b>	True	<b>EHS:</b>	
<b>Gas:</b>	False	<b>Below Thresholds:</b>	
<b>Pure:</b>	False	<b>Trade Secret:</b>	
<b>Mixture:</b>	True		
<b>First Submit Date:</b>	2020-02-26(Tier2)		
<b>NAICS Code:</b>	424710		
	324121		
<b>Dun Bradstreet Code:</b>	133522532		
<b>Chemical Name:</b>	Superior Oil B108 Solvent Blend		
<b>Hazard Not Otherwise Classifi:</b>	False		
<b>Contact Name:</b>	MPLX Terminals LLC		
<b>Contact Type:</b>	Owner / Operator		
<b>Contact Email:</b>	aslebrun@marathonpetroleum.com		
<b>Contact Work Phone:</b>	419-422-2121		
<b>Contact 24 Hour Phone:</b>			
<b>Contact Mobile Phone:</b>			

**2020 Data (Filed)**

<b>Facility ID:</b>	6663486	<b>Explosive:</b>	False
<b>Filing Year:</b>	2019(Tier2)	<b>Filing Type:</b>	311 312 TRI
<b>CAS No:</b>		<b>Max Daily Qty:</b>	442,352
<b>Solid:</b>	False	<b>Avg Daily Qty:</b>	221,000
<b>Liquid:</b>	False	<b>EHS:</b>	
<b>Gas:</b>	True	<b>Below Thresholds:</b>	
<b>Pure:</b>	False	<b>Trade Secret:</b>	
<b>Mixture:</b>	True		
<b>First Submit Date:</b>	2020-02-26(Tier2)		
<b>NAICS Code:</b>	424710		
	324121		
<b>Dun Bradstreet Code:</b>	133522532		

Map Key	Number of Records	Direction	Distance (mi/ft)	Elev/Diff (ft)	Site	DB
---------	-------------------	-----------	------------------	----------------	------	----

**Chemical Name:** Butane Mixture  
**Hazard Not Otherwise Classifi:** False  
**Contact Name:** MPLX Terminals LLC  
**Contact Type:** Owner / Operator  
**Contact Email:** aslebrun@marathonpetroleum.com  
**Contact Work Phone:** 419-422-2121  
**Contact 24 Hour Phone:**  
**Contact Mobile Phone:**

**2020 Data (Filed)**

<b>Facility ID:</b>	6663486	<b>Explosive:</b>	False
<b>Filing Year:</b>	2019(Tier2)	<b>Filing Type:</b>	311 312 TRI
<b>CAS No:</b>		<b>Max Daily Qty:</b>	51,292
<b>Solid:</b>	False	<b>Avg Daily Qty:</b>	25,646
<b>Liquid:</b>	True	<b>EHS:</b>	
<b>Gas:</b>	False	<b>Below Thresholds:</b>	
<b>Pure:</b>	False	<b>Trade Secret:</b>	
<b>Mixture:</b>	True		
<b>First Submit Date:</b>	2020-02-26(Tier2)		
<b>NAICS Code:</b>	424710 324121		
<b>Dun Bradstreet Code:</b>	133522532		
<b>Chemical Name:</b>	Evotherm M14		
<b>Hazard Not Otherwise Classifi:</b>	False		
<b>Contact Name:</b>	MPLX Terminals LLC		
<b>Contact Type:</b>	Owner / Operator		
<b>Contact Email:</b>	aslebrun@marathonpetroleum.com		
<b>Contact Work Phone:</b>	419-422-2121		
<b>Contact 24 Hour Phone:</b>			
<b>Contact Mobile Phone:</b>			

**2020 Data (Filed)**

<b>Facility ID:</b>	6663486	<b>Explosive:</b>	False
<b>Filing Year:</b>	2019(Tier2)	<b>Filing Type:</b>	311 312 TRI
<b>CAS No:</b>		<b>Max Daily Qty:</b>	66,117
<b>Solid:</b>	False	<b>Avg Daily Qty:</b>	33,059
<b>Liquid:</b>	True	<b>EHS:</b>	
<b>Gas:</b>	False	<b>Below Thresholds:</b>	
<b>Pure:</b>	False	<b>Trade Secret:</b>	
<b>Mixture:</b>	True		
<b>First Submit Date:</b>	2020-02-26(Tier2)		
<b>NAICS Code:</b>	424710 324121		
<b>Dun Bradstreet Code:</b>	133522532		
<b>Chemical Name:</b>	HiTEC 65016 Fuel Additive		
<b>Hazard Not Otherwise Classifi:</b>	False		

<i>Map Key</i>	<i>Number of Records</i>	<i>Direction</i>	<i>Distance (mi/ft)</i>	<i>Elev/Diff (ft)</i>	<i>Site</i>	<i>DB</i>
----------------	--------------------------	------------------	-------------------------	-----------------------	-------------	-----------

**Contact Name:** MPLX Terminals LLC  
**Contact Type:** Owner / Operator  
**Contact Email:** aslebrun@marathonpetroleum.com  
**Contact Work Phone:** 419-422-2121  
**Contact 24 Hour Phone:**  
**Contact Mobile Phone:**

**2020 Data (Filed)**

<b>Facility ID:</b>	6663486	<b>Explosive:</b>	False
<b>Filing Year:</b>	2019(Tier2)	<b>Filing Type:</b>	311 312 TRI
<b>CAS No:</b>		<b>Max Daily Qty:</b>	173,996
<b>Solid:</b>	False	<b>Avg Daily Qty:</b>	86,998
<b>Liquid:</b>	True	<b>EHS:</b>	
<b>Gas:</b>	False	<b>Below Thresholds:</b>	
<b>Pure:</b>	False	<b>Trade Secret:</b>	
<b>Mixture:</b>	True		
<b>First Submit Date:</b>	2020-02-26(Tier2)		
<b>NAICS Code:</b>	424710 324121		
<b>Dun Bradstreet Code:</b>	133522532		
<b>Chemical Name:</b>	Marathon Petroleum Wholesale Gasoline Additive Blend		
<b>Hazard Not Otherwise Classifi:</b>	True		
<b>Contact Name:</b>	MPLX Terminals LLC		
<b>Contact Type:</b>	Owner / Operator		
<b>Contact Email:</b>	aslebrun@marathonpetroleum.com		
<b>Contact Work Phone:</b>	419-422-2121		
<b>Contact 24 Hour Phone:</b>			
<b>Contact Mobile Phone:</b>			

**2020 Data (Filed)**

<b>Facility ID:</b>	6663486	<b>Explosive:</b>	False
<b>Filing Year:</b>	2019(Tier2)	<b>Filing Type:</b>	311 312 TRI
<b>CAS No:</b>		<b>Max Daily Qty:</b>	416,557
<b>Solid:</b>	False	<b>Avg Daily Qty:</b>	208,279
<b>Liquid:</b>	True	<b>EHS:</b>	
<b>Gas:</b>	False	<b>Below Thresholds:</b>	
<b>Pure:</b>	False	<b>Trade Secret:</b>	
<b>Mixture:</b>	True		
<b>First Submit Date:</b>	2020-02-26(Tier2)		
<b>NAICS Code:</b>	424710 324121		
<b>Dun Bradstreet Code:</b>	133522532		
<b>Chemical Name:</b>	MPC Waste Water, Terminal		
<b>Hazard Not Otherwise Classifi:</b>	False		
<b>Contact Name:</b>	MPLX Terminals LLC		
<b>Contact Type:</b>	Owner / Operator		



Map Key	Number of Records	Direction	Distance (mi/ft)	Elev/Diff (ft)	Site	DB
---------	-------------------	-----------	------------------	----------------	------	----

**Contact Email:** aslebrun@marathonpetroleum.com  
**Contact Work Phone:** 419-422-2121  
**Contact 24 Hour Phone:**  
**Contact Mobile Phone:**

**2020 Data (Filed)**

<b>Facility ID:</b>	6663486	<b>Explosive:</b>	False
<b>Filing Year:</b>	2019(Tier2)	<b>Filing Type:</b>	311 312 TRI
<b>CAS No:</b>		<b>Max Daily Qty:</b>	67,346
<b>Solid:</b>	False	<b>Avg Daily Qty:</b>	33,673
<b>Liquid:</b>	True	<b>EHS:</b>	
<b>Gas:</b>	False	<b>Below Thresholds:</b>	
<b>Pure:</b>	False	<b>Trade Secret:</b>	
<b>Mixture:</b>	True		
<b>First Submit Date:</b>	2020-02-26(Tier2)		
<b>NAICS Code:</b>	424710 324121		
<b>Dun Bradstreet Code:</b>	133522532		
<b>Chemical Name:</b>	HiTEC 6610 Fuel Additive		
<b>Hazard Not Otherwise Classifi:</b>	False		
<b>Contact Name:</b>	MPLX Terminals LLC		
<b>Contact Type:</b>	Owner / Operator		
<b>Contact Email:</b>	aslebrun@marathonpetroleum.com		
<b>Contact Work Phone:</b>	419-422-2121		
<b>Contact 24 Hour Phone:</b>			
<b>Contact Mobile Phone:</b>			

**2020 Data (Filed)**

<b>Facility ID:</b>	6663486	<b>Explosive:</b>	False
<b>Filing Year:</b>	2019(Tier2)	<b>Filing Type:</b>	311 312 TRI
<b>CAS No:</b>		<b>Max Daily Qty:</b>	36,523,437
<b>Solid:</b>	False	<b>Avg Daily Qty:</b>	18,261,719
<b>Liquid:</b>	True	<b>EHS:</b>	
<b>Gas:</b>	False	<b>Below Thresholds:</b>	
<b>Pure:</b>	False	<b>Trade Secret:</b>	
<b>Mixture:</b>	True		
<b>First Submit Date:</b>	2020-02-26(Tier2)		
<b>NAICS Code:</b>	424710 324121		
<b>Dun Bradstreet Code:</b>	133522532		
<b>Chemical Name:</b>	Marathon Petroleum Denatured Alcohol		
<b>Hazard Not Otherwise Classifi:</b>	False		
<b>Contact Name:</b>	MPLX Terminals LLC		
<b>Contact Type:</b>	Owner / Operator		
<b>Contact Email:</b>	aslebrun@marathonpetroleum.com		
<b>Contact Work Phone:</b>	419-422-2121		

Map Key	Number of Records	Direction	Distance (mi/ft)	Elev/Diff (ft)	Site	DB
---------	-------------------	-----------	------------------	----------------	------	----

Contact 24 Hour Phone:  
 Contact Mobile Phone:

2020 Data (Filed)

<b>Facility ID:</b>	6663486	<b>Explosive:</b>	False
<b>Filing Year:</b>	2019(Tier2)	<b>Filing Type:</b>	311 312 TRI
<b>CAS No:</b>		<b>Max Daily Qty:</b>	84,884,899
<b>Solid:</b>	False	<b>Avg Daily Qty:</b>	42,442,450
<b>Liquid:</b>	True	<b>EHS:</b>	
<b>Gas:</b>	False	<b>Below Thresholds:</b>	
<b>Pure:</b>	False	<b>Trade Secret:</b>	
<b>Mixture:</b>	True		
<b>First Submit Date:</b>	2020-02-26(Tier2)		
<b>NAICS Code:</b>	424710 324121		
<b>Dun Bradstreet Code:</b>	133522532		
<b>Chemical Name:</b>	Marathon Petroleum No.2 ULSD		
<b>Hazard Not Otherwise Classifi:</b>	True		
<b>Contact Name:</b>	MPLX Terminals LLC		
<b>Contact Type:</b>	Owner / Operator		
<b>Contact Email:</b>	aslebrun@marathonpetroleum.com		
<b>Contact Work Phone:</b>	419-422-2121		
<b>Contact 24 Hour Phone:</b>			
<b>Contact Mobile Phone:</b>			

2020 Data (Filed)

<b>Facility ID:</b>	6663486	<b>Explosive:</b>	False
<b>Filing Year:</b>	2019(Tier2)	<b>Filing Type:</b>	311 312 TRI
<b>CAS No:</b>		<b>Max Daily Qty:</b>	10,443
<b>Solid:</b>	False	<b>Avg Daily Qty:</b>	5,221
<b>Liquid:</b>	True	<b>EHS:</b>	
<b>Gas:</b>	False	<b>Below Thresholds:</b>	
<b>Pure:</b>	False	<b>Trade Secret:</b>	
<b>Mixture:</b>	True		
<b>First Submit Date:</b>	2020-02-26(Tier2)		
<b>NAICS Code:</b>	424710 324121		
<b>Dun Bradstreet Code:</b>	133522532		
<b>Chemical Name:</b>	Unisol Liquid Red BK-50		
<b>Hazard Not Otherwise Classifi:</b>	False		
<b>Contact Name:</b>	MPLX Terminals LLC		
<b>Contact Type:</b>	Owner / Operator		
<b>Contact Email:</b>	aslebrun@marathonpetroleum.com		
<b>Contact Work Phone:</b>	419-422-2121		
<b>Contact 24 Hour Phone:</b>			
<b>Contact Mobile Phone:</b>			

Map Key	Number of Records	Direction	Distance (mi/ft)	Elev/Diff (ft)	Site	DB
---------	-------------------	-----------	------------------	----------------	------	----

**2020 Data (Filed)**

<b>Facility ID:</b>	6663486	<b>Explosive:</b>	False
<b>Filing Year:</b>	2019(Tier2)	<b>Filing Type:</b>	311 312 TRI
<b>CAS No:</b>		<b>Max Daily Qty:</b>	52,428
<b>Solid:</b>	False	<b>Avg Daily Qty:</b>	26,214
<b>Liquid:</b>	True	<b>EHS:</b>	
<b>Gas:</b>	False	<b>Below Thresholds:</b>	
<b>Pure:</b>	False	<b>Trade Secret:</b>	
<b>Mixture:</b>	True		
<b>First Submit Date:</b>	2020-02-26(Tier2)		
<b>NAICS Code:</b>	424710 324121		
<b>Dun Bradstreet Code:</b>	133522532		
<b>Chemical Name:</b>	HiTEC 4142M Fuel Additive		
<b>Hazard Not Otherwise Classifi:</b>	False		
<b>Contact Name:</b>	MPLX Terminals LLC		
<b>Contact Type:</b>	Owner / Operator		
<b>Contact Email:</b>	aslebrun@marathonpetroleum.com		
<b>Contact Work Phone:</b>	419-422-2121		
<b>Contact 24 Hour Phone:</b>			
<b>Contact Mobile Phone:</b>			

**2021 Data**

<b>Facility ID:</b>	6787328	<b>Explosive:</b>	False
<b>Filing Year:</b>	2020(Tier2)	<b>Filing Type:</b>	311 312 TRI
<b>CAS No:</b>		<b>Max Daily Qty:</b>	442,352
<b>Solid:</b>	False	<b>Avg Daily Qty:</b>	221,000
<b>Liquid:</b>	True	<b>EHS:</b>	
<b>Gas:</b>	False	<b>Below Thresholds:</b>	
<b>Pure:</b>	False	<b>Trade Secret:</b>	
<b>Mixture:</b>	True		
<b>First Submit Date:</b>	2021-02-08(Tier2)		
<b>NAICS Code:</b>	324121 424710		
<b>Dun Bradstreet Code:</b>	22205515		
<b>Chemical Name:</b>	Butane Mixture		
<b>Hazard Not Otherwise Classifi:</b>	False		
<b>Contact Name:</b>	MPLX Terminals LLC		
<b>Contact Type:</b>	Owner / Operator		
<b>Contact Email:</b>	aslebrun@marathonpetroleum.com		
<b>Contact Work Phone:</b>	419-422-2121		
<b>Contact 24 Hour Phone:</b>			
<b>Contact Mobile Phone:</b>			

Map Key	Number of Records	Direction	Distance (mi/ft)	Elev/Diff (ft)	Site	DB
---------	-------------------	-----------	------------------	----------------	------	----

**2021 Data**

<b>Facility ID:</b>	6787328	<b>Explosive:</b>	False
<b>Filing Year:</b>	2020(Tier2)	<b>Filing Type:</b>	311 312 TRI
<b>CAS No:</b>		<b>Max Daily Qty:</b>	36,523,437
<b>Solid:</b>	False	<b>Avg Daily Qty:</b>	18,261,719
<b>Liquid:</b>	True	<b>EHS:</b>	
<b>Gas:</b>	False	<b>Below Thresholds:</b>	
<b>Pure:</b>	False	<b>Trade Secret:</b>	
<b>Mixture:</b>	True		
<b>First Submit Date:</b>	2021-02-08(Tier2)		
<b>NAICS Code:</b>	324121 424710		
<b>Dun Bradstreet Code:</b>	22205515		
<b>Chemical Name:</b>	Marathon Petroleum Denatured Alcohol		
<b>Hazard Not Otherwise Classifie:</b>	False		
<b>Contact Name:</b>	MPLX Terminals LLC		
<b>Contact Type:</b>	Owner / Operator		
<b>Contact Email:</b>	aslebrun@marathonpetroleum.com		
<b>Contact Work Phone:</b>	419-422-2121		
<b>Contact 24 Hour Phone:</b>			
<b>Contact Mobile Phone:</b>			

**2021 Data**

<b>Facility ID:</b>	6787328	<b>Explosive:</b>	False
<b>Filing Year:</b>	2020(Tier2)	<b>Filing Type:</b>	311 312 TRI
<b>CAS No:</b>		<b>Max Daily Qty:</b>	173,996
<b>Solid:</b>	False	<b>Avg Daily Qty:</b>	86,998
<b>Liquid:</b>	True	<b>EHS:</b>	
<b>Gas:</b>	False	<b>Below Thresholds:</b>	
<b>Pure:</b>	False	<b>Trade Secret:</b>	
<b>Mixture:</b>	True		
<b>First Submit Date:</b>	2021-02-08(Tier2)		
<b>NAICS Code:</b>	324121 424710		
<b>Dun Bradstreet Code:</b>	22205515		
<b>Chemical Name:</b>	Marathon Petroleum Wholesale Gasoline Additive Blend		
<b>Hazard Not Otherwise Classifie:</b>	True		
<b>Contact Name:</b>	MPLX Terminals LLC		
<b>Contact Type:</b>	Owner / Operator		
<b>Contact Email:</b>	aslebrun@marathonpetroleum.com		
<b>Contact Work Phone:</b>	419-422-2121		
<b>Contact 24 Hour Phone:</b>			
<b>Contact Mobile Phone:</b>			

**2021 Data**

Map Key	Number of Records	Direction	Distance (mi/ft)	Elev/Diff (ft)	Site	DB
---------	-------------------	-----------	------------------	----------------	------	----

<b>Facility ID:</b>	6787328			<b>Explosive:</b>	False	
<b>Filing Year:</b>	2020(Tier2)			<b>Filing Type:</b>	311 312 TRI	
<b>CAS No:</b>				<b>Max Daily Qty:</b>	52,428	
<b>Solid:</b>	False			<b>Avg Daily Qty:</b>	26,214	
<b>Liquid:</b>	True			<b>EHS:</b>		
<b>Gas:</b>	False			<b>Below Thresholds:</b>		
<b>Pure:</b>	False			<b>Trade Secret:</b>		
<b>Mixture:</b>	True					
<b>First Submit Date:</b>		2021-02-08(Tier2)				
<b>NAICS Code:</b>		324121 424710				
<b>Dun Bradstreet Code:</b>		22205515				
<b>Chemical Name:</b>		HiTEC 4142M Fuel Additive				
<b>Hazard Not Otherwise Classifie:</b>		False				
<b>Contact Name:</b>		MPLX Terminals LLC				
<b>Contact Type:</b>		Owner / Operator				
<b>Contact Email:</b>		aslebrun@marathonpetroleum.com				
<b>Contact Work Phone:</b>		419-422-2121				
<b>Contact 24 Hour Phone:</b>						
<b>Contact Mobile Phone:</b>						

**2021 Data**

<b>Facility ID:</b>	6787328			<b>Explosive:</b>	False	
<b>Filing Year:</b>	2020(Tier2)			<b>Filing Type:</b>	311 312 TRI	
<b>CAS No:</b>				<b>Max Daily Qty:</b>	99,132	
<b>Solid:</b>	False			<b>Avg Daily Qty:</b>	49,566	
<b>Liquid:</b>	True			<b>EHS:</b>		
<b>Gas:</b>	False			<b>Below Thresholds:</b>		
<b>Pure:</b>	False			<b>Trade Secret:</b>		
<b>Mixture:</b>	True					
<b>First Submit Date:</b>		2021-02-08(Tier2)				
<b>NAICS Code:</b>		324121 424710				
<b>Dun Bradstreet Code:</b>		22205515				
<b>Chemical Name:</b>		Marathon Petroleum Transmix				
<b>Hazard Not Otherwise Classifie:</b>		True				
<b>Contact Name:</b>		MPLX Terminals LLC				
<b>Contact Type:</b>		Owner / Operator				
<b>Contact Email:</b>		aslebrun@marathonpetroleum.com				
<b>Contact Work Phone:</b>		419-422-2121				
<b>Contact 24 Hour Phone:</b>						
<b>Contact Mobile Phone:</b>						

**2021 Data**

<b>Facility ID:</b>	6787328			<b>Explosive:</b>	False	
<b>Filing Year:</b>	2020(Tier2)			<b>Filing Type:</b>	311	

Map Key	Number of Records	Direction	Distance (mi/ft)	Elev/Diff (ft)	Site	DB
---------	-------------------	-----------	------------------	----------------	------	----

312  
 TRI  
 Max Daily Qty: 416,557  
 Avg Daily Qty: 208,279  
 EHS:  
 Below Thresholds:  
 Trade Secret:

CAS No:  
 Solid: False  
 Liquid: True  
 Gas: False  
 Pure: False  
 Mixture: True  
 First Submit Date: 2021-02-08(Tier2)  
 NAICS Code: 324121  
 424710  
 Dun Bradstreet Code: 22205515  
 Chemical Name: MPC Waste Water, Terminal  
 Hazard Not Otherwise Classifie: False  
 Contact Name: MPLX Terminals LLC  
 Contact Type: Owner / Operator  
 Contact Email: aslebrun@marathonpetroleum.com  
 Contact Work Phone: 419-422-2121  
 Contact 24 Hour Phone:  
 Contact Mobile Phone:

**2021 Data**

Facility ID: 6787328 Explosive: False  
 Filing Year: 2020(Tier2) Filing Type: 311  
 312  
 TRI  
 CAS No: Max Daily Qty: 66,117  
 Solid: False Avg Daily Qty: 33,059  
 Liquid: True EHS:  
 Gas: False Below Thresholds:  
 Pure: False Trade Secret:  
 Mixture: True

First Submit Date: 2021-02-08(Tier2)  
 NAICS Code: 324121  
 424710  
 Dun Bradstreet Code: 22205515  
 Chemical Name: HiTEC 65016 Fuel Additive  
 Hazard Not Otherwise Classifie: False  
 Contact Name: MPLX Terminals LLC  
 Contact Type: Owner / Operator  
 Contact Email: aslebrun@marathonpetroleum.com  
 Contact Work Phone: 419-422-2121  
 Contact 24 Hour Phone:  
 Contact Mobile Phone:

**2021 Data**

Facility ID: 6787328 Explosive: False  
 Filing Year: 2020(Tier2) Filing Type: 311  
 312  
 TRI

Map Key	Number of Records	Direction	Distance (mi/ft)	Elev/Diff (ft)	Site	DB
---------	-------------------	-----------	------------------	----------------	------	----

<b>CAS No:</b>					<b>Max Daily Qty:</b>	172,605,489
<b>Solid:</b>	False				<b>Avg Daily Qty:</b>	86,302,745
<b>Liquid:</b>	True				<b>EHS:</b>	
<b>Gas:</b>	False				<b>Below Thresholds:</b>	
<b>Pure:</b>	False				<b>Trade Secret:</b>	
<b>Mixture:</b>	True					
<b>First Submit Date:</b>		2021-02-08(Tier2)				
<b>NAICS Code:</b>		324121				
		424710				
<b>Dun Bradstreet Code:</b>		22205515				
<b>Chemical Name:</b>		Marathon Petroleum Gasoline - All Grades				
<b>Hazard Not Otherwise Classifie:</b>	True					
<b>Contact Name:</b>		MPLX Terminals LLC				
<b>Contact Type:</b>		Owner / Operator				
<b>Contact Email:</b>		aslebrun@marathonpetroleum.com				
<b>Contact Work Phone:</b>		419-422-2121				
<b>Contact 24 Hour Phone:</b>						
<b>Contact Mobile Phone:</b>						

**2021 Data**

<b>Facility ID:</b>	6787328			<b>Explosive:</b>	False
<b>Filing Year:</b>	2020(Tier2)			<b>Filing Type:</b>	311
					312
					TRI
<b>CAS No:</b>				<b>Max Daily Qty:</b>	10,443
<b>Solid:</b>	False			<b>Avg Daily Qty:</b>	5,221
<b>Liquid:</b>	True			<b>EHS:</b>	
<b>Gas:</b>	False			<b>Below Thresholds:</b>	
<b>Pure:</b>	False			<b>Trade Secret:</b>	
<b>Mixture:</b>	True				
<b>First Submit Date:</b>		2021-02-08(Tier2)			
<b>NAICS Code:</b>		324121			
		424710			
<b>Dun Bradstreet Code:</b>		22205515			
<b>Chemical Name:</b>		Unisol Liquid Red BK-50			
<b>Hazard Not Otherwise Classifie:</b>	False				
<b>Contact Name:</b>		MPLX Terminals LLC			
<b>Contact Type:</b>		Owner / Operator			
<b>Contact Email:</b>		aslebrun@marathonpetroleum.com			
<b>Contact Work Phone:</b>		419-422-2121			
<b>Contact 24 Hour Phone:</b>					
<b>Contact Mobile Phone:</b>					

**2021 Data**

<b>Facility ID:</b>	6787328			<b>Explosive:</b>	False
<b>Filing Year:</b>	2020(Tier2)			<b>Filing Type:</b>	311
					312
					TRI
<b>CAS No:</b>				<b>Max Daily Qty:</b>	52,642
<b>Solid:</b>	False			<b>Avg Daily Qty:</b>	26,321

Map Key	Number of Records	Direction	Distance (mi/ft)	Elev/Diff (ft)	Site	DB
---------	-------------------	-----------	------------------	----------------	------	----

<b>Liquid:</b>	True			<b>EHS:</b>		
<b>Gas:</b>	False			<b>Below Thresholds:</b>		
<b>Pure:</b>	False			<b>Trade Secret:</b>		
<b>Mixture:</b>	True					
<b>First Submit Date:</b>		2021-02-08(Tier2)				
<b>NAICS Code:</b>		324121				
		424710				
<b>Dun Bradstreet Code:</b>		22205515				
<b>Chemical Name:</b>		AD-here LOF 65-00				
<b>Hazard Not Otherwise Classifie:</b>	False					
<b>Contact Name:</b>		MPLX Terminals LLC				
<b>Contact Type:</b>		Owner / Operator				
<b>Contact Email:</b>		aslebrun@marathonpetroleum.com				
<b>Contact Work Phone:</b>		419-422-2121				
<b>Contact 24 Hour Phone:</b>						
<b>Contact Mobile Phone:</b>						

**2021 Data**

<b>Facility ID:</b>	6787328		<b>Explosive:</b>	False
<b>Filing Year:</b>	2020(Tier2)		<b>Filing Type:</b>	311
				312
				TRI
<b>CAS No:</b>			<b>Max Daily Qty:</b>	100,736,675
<b>Solid:</b>	False		<b>Avg Daily Qty:</b>	50,368,338
<b>Liquid:</b>	True		<b>EHS:</b>	
<b>Gas:</b>	False		<b>Below Thresholds:</b>	
<b>Pure:</b>	False		<b>Trade Secret:</b>	
<b>Mixture:</b>	True			
<b>First Submit Date:</b>		2021-02-08(Tier2)		
<b>NAICS Code:</b>		324121		
		424710		
<b>Dun Bradstreet Code:</b>		22205515		
<b>Chemical Name:</b>		Marathon Petroleum Asphalt		
<b>Hazard Not Otherwise Classifie:</b>	True			
<b>Contact Name:</b>		MPLX Terminals LLC		
<b>Contact Type:</b>		Owner / Operator		
<b>Contact Email:</b>		aslebrun@marathonpetroleum.com		
<b>Contact Work Phone:</b>		419-422-2121		
<b>Contact 24 Hour Phone:</b>				
<b>Contact Mobile Phone:</b>				

**2021 Data**

<b>Facility ID:</b>	6787328		<b>Explosive:</b>	False
<b>Filing Year:</b>	2020(Tier2)		<b>Filing Type:</b>	311
				312
				TRI
<b>CAS No:</b>			<b>Max Daily Qty:</b>	84,884,899
<b>Solid:</b>	False		<b>Avg Daily Qty:</b>	42,442,450
<b>Liquid:</b>	True		<b>EHS:</b>	
<b>Gas:</b>	False		<b>Below Thresholds:</b>	



Map Key	Number of Records	Direction	Distance (mi/ft)	Elev/Diff (ft)	Site	DB
---------	-------------------	-----------	------------------	----------------	------	----

<b>Pure:</b>	False				<b>Trade Secret:</b>	
<b>Mixture:</b>	True					
<b>First Submit Date:</b>		2021-02-08(Tier2)				
<b>NAICS Code:</b>		324121				
		424710				
<b>Dun Bradstreet Code:</b>		22205515				
<b>Chemical Name:</b>		Marathon Petroleum No.2 ULSD				
<b>Hazard Not Otherwise Classifie:</b>	True					
<b>Contact Name:</b>		MPLX Terminals LLC				
<b>Contact Type:</b>		Owner / Operator				
<b>Contact Email:</b>		aslebrun@marathonpetroleum.com				
<b>Contact Work Phone:</b>		419-422-2121				
<b>Contact 24 Hour Phone:</b>						
<b>Contact Mobile Phone:</b>						

**2021 Data**

<b>Facility ID:</b>	6787328		<b>Explosive:</b>	False
<b>Filing Year:</b>	2020(Tier2)		<b>Filing Type:</b>	311 312 TRI
<b>CAS No:</b>			<b>Max Daily Qty:</b>	51,292
<b>Solid:</b>	False		<b>Avg Daily Qty:</b>	25,646
<b>Liquid:</b>	True		<b>EHS:</b>	
<b>Gas:</b>	False		<b>Below Thresholds:</b>	
<b>Pure:</b>	False		<b>Trade Secret:</b>	
<b>Mixture:</b>	True			
<b>First Submit Date:</b>		2021-02-08(Tier2)		
<b>NAICS Code:</b>		324121		
		424710		
<b>Dun Bradstreet Code:</b>		22205515		
<b>Chemical Name:</b>		Evotherm M14		
<b>Hazard Not Otherwise Classifie:</b>	False			
<b>Contact Name:</b>		MPLX Terminals LLC		
<b>Contact Type:</b>		Owner / Operator		
<b>Contact Email:</b>		aslebrun@marathonpetroleum.com		
<b>Contact Work Phone:</b>		419-422-2121		
<b>Contact 24 Hour Phone:</b>				
<b>Contact Mobile Phone:</b>				

**2022 Data**

<b>Facility ID:</b>	7106793		<b>Explosive:</b>	False
<b>Filing Year:</b>	2021(Tier2)		<b>Filing Type:</b>	
<b>CAS No:</b>			<b>Max Daily Qty:</b>	52,642
<b>Solid:</b>	False		<b>Avg Daily Qty:</b>	26,321
<b>Liquid:</b>	True		<b>EHS:</b>	
<b>Gas:</b>	False		<b>Below Thresholds:</b>	
<b>Pure:</b>	False		<b>Trade Secret:</b>	
<b>Mixture:</b>	True			
<b>First Submit Date:</b>		2022-02-18(Tier2)		
<b>NAICS Code:</b>		424710		

**Dun Bradstreet Code:** 324121  
**Chemical Name:** 22205515  
**Hazard Not Otherwise Classifie:** AD-here LOF 65-00  
**Contact Name:** False  
**Contact Type:** MPLX Terminals LLC  
**Contact Email:** Owner / Operator  
**Contact Work Phone:** aslebrun@marathonpetroleum.com  
**Contact 24 Hour Phone:** 419-422-2121  
**Contact Mobile Phone:**

**2022 Data**

<b>Facility ID:</b>	7106793	<b>Explosive:</b>	False
<b>Filing Year:</b>	2021(Tier2)	<b>Filing Type:</b>	
<b>CAS No:</b>		<b>Max Daily Qty:</b>	100,736,675
<b>Solid:</b>	False	<b>Avg Daily Qty:</b>	50,368,338
<b>Liquid:</b>	True	<b>EHS:</b>	
<b>Gas:</b>	False	<b>Below Thresholds:</b>	
<b>Pure:</b>	False	<b>Trade Secret:</b>	
<b>Mixture:</b>	True		
<b>First Submit Date:</b>	2022-02-18(Tier2)		
<b>NAICS Code:</b>	424710		
	324121		
<b>Dun Bradstreet Code:</b>	22205515		
<b>Chemical Name:</b>	Marathon Petroleum Asphalt		
<b>Hazard Not Otherwise Classifie:</b>	True		
<b>Contact Name:</b>	MPLX Terminals LLC		
<b>Contact Type:</b>	Owner / Operator		
<b>Contact Email:</b>	aslebrun@marathonpetroleum.com		
<b>Contact Work Phone:</b>	419-422-2121		
<b>Contact 24 Hour Phone:</b>			
<b>Contact Mobile Phone:</b>			

**2022 Data**

<b>Facility ID:</b>	7106793	<b>Explosive:</b>	False
<b>Filing Year:</b>	2021(Tier2)	<b>Filing Type:</b>	
<b>CAS No:</b>		<b>Max Daily Qty:</b>	173,996
<b>Solid:</b>	False	<b>Avg Daily Qty:</b>	86,998
<b>Liquid:</b>	True	<b>EHS:</b>	
<b>Gas:</b>	False	<b>Below Thresholds:</b>	
<b>Pure:</b>	False	<b>Trade Secret:</b>	
<b>Mixture:</b>	True		
<b>First Submit Date:</b>	2022-02-18(Tier2)		
<b>NAICS Code:</b>	424710		
	324121		
<b>Dun Bradstreet Code:</b>	22205515		
<b>Chemical Name:</b>	Marathon Petroleum Wholesale Gasoline Additive Blend		
<b>Hazard Not Otherwise Classifie:</b>	True		
<b>Contact Name:</b>	MPLX Terminals LLC		

Map Key	Number of Records	Direction	Distance (mi/ft)	Elev/Diff (ft)	Site	DB
---------	-------------------	-----------	------------------	----------------	------	----

**Contact Type:** Owner / Operator  
**Contact Email:** aslebrun@marathonpetroleum.com  
**Contact Work Phone:** 419-422-2121  
**Contact 24 Hour Phone:**  
**Contact Mobile Phone:**

**2022 Data**

<b>Facility ID:</b>	7106793	<b>Explosive:</b>	False
<b>Filing Year:</b>	2021(Tier2)	<b>Filing Type:</b>	
<b>CAS No:</b>		<b>Max Daily Qty:</b>	52,428
<b>Solid:</b>	False	<b>Avg Daily Qty:</b>	26,214
<b>Liquid:</b>	True	<b>EHS:</b>	
<b>Gas:</b>	False	<b>Below Thresholds:</b>	
<b>Pure:</b>	False	<b>Trade Secret:</b>	
<b>Mixture:</b>	True		
<b>First Submit Date:</b>	2022-02-18(Tier2)		
<b>NAICS Code:</b>	424710 324121		
<b>Dun Bradstreet Code:</b>	22205515		
<b>Chemical Name:</b>	HiTEC 4142M Fuel Additive		
<b>Hazard Not Otherwise Classifie:</b>	False		
<b>Contact Name:</b>	MPLX Terminals LLC		
<b>Contact Type:</b>	Owner / Operator		
<b>Contact Email:</b>	aslebrun@marathonpetroleum.com		
<b>Contact Work Phone:</b>	419-422-2121		
<b>Contact 24 Hour Phone:</b>			
<b>Contact Mobile Phone:</b>			

**2022 Data**

<b>Facility ID:</b>	7106793	<b>Explosive:</b>	False
<b>Filing Year:</b>	2021(Tier2)	<b>Filing Type:</b>	
<b>CAS No:</b>		<b>Max Daily Qty:</b>	172,605,489
<b>Solid:</b>	False	<b>Avg Daily Qty:</b>	86,302,745
<b>Liquid:</b>	True	<b>EHS:</b>	
<b>Gas:</b>	False	<b>Below Thresholds:</b>	
<b>Pure:</b>	False	<b>Trade Secret:</b>	
<b>Mixture:</b>	True		
<b>First Submit Date:</b>	2022-02-18(Tier2)		
<b>NAICS Code:</b>	424710 324121		
<b>Dun Bradstreet Code:</b>	22205515		
<b>Chemical Name:</b>	Marathon Petroleum Gasoline - All Grades		
<b>Hazard Not Otherwise Classifie:</b>	True		
<b>Contact Name:</b>	MPLX Terminals LLC		
<b>Contact Type:</b>	Owner / Operator		
<b>Contact Email:</b>	aslebrun@marathonpetroleum.com		
<b>Contact Work Phone:</b>	419-422-2121		
<b>Contact 24 Hour Phone:</b>			
<b>Contact Mobile Phone:</b>			

<b>Map Key</b>	<b>Number of Records</b>	<b>Direction</b>	<b>Distance (mi/ft)</b>	<b>Elev/Diff (ft)</b>	<b>Site</b>	<b>DB</b>
----------------	--------------------------	------------------	-------------------------	-----------------------	-------------	-----------

**2022 Data**

<b>Facility ID:</b>	7106793	<b>Explosive:</b>	False
<b>Filing Year:</b>	2021(Tier2)	<b>Filing Type:</b>	
<b>CAS No:</b>		<b>Max Daily Qty:</b>	99,132
<b>Solid:</b>	False	<b>Avg Daily Qty:</b>	49,566
<b>Liquid:</b>	True	<b>EHS:</b>	
<b>Gas:</b>	False	<b>Below Thresholds:</b>	
<b>Pure:</b>	False	<b>Trade Secret:</b>	
<b>Mixture:</b>	True		
<b>First Submit Date:</b>	2022-02-18(Tier2)		
<b>NAICS Code:</b>	424710		
	324121		
<b>Dun Bradstreet Code:</b>	22205515		
<b>Chemical Name:</b>	Marathon Petroleum Transmix		
<b>Hazard Not Otherwise Classifie:</b>	True		
<b>Contact Name:</b>	MPLX Terminals LLC		
<b>Contact Type:</b>	Owner / Operator		
<b>Contact Email:</b>	aslebrun@marathonpetroleum.com		
<b>Contact Work Phone:</b>	419-422-2121		
<b>Contact 24 Hour Phone:</b>			
<b>Contact Mobile Phone:</b>			

**2022 Data**

<b>Facility ID:</b>	7106793	<b>Explosive:</b>	False
<b>Filing Year:</b>	2021(Tier2)	<b>Filing Type:</b>	
<b>CAS No:</b>		<b>Max Daily Qty:</b>	416,557
<b>Solid:</b>	False	<b>Avg Daily Qty:</b>	208,279
<b>Liquid:</b>	True	<b>EHS:</b>	
<b>Gas:</b>	False	<b>Below Thresholds:</b>	
<b>Pure:</b>	False	<b>Trade Secret:</b>	
<b>Mixture:</b>	True		
<b>First Submit Date:</b>	2022-02-18(Tier2)		
<b>NAICS Code:</b>	424710		
	324121		
<b>Dun Bradstreet Code:</b>	22205515		
<b>Chemical Name:</b>	MPC Waste Water, Terminal		
<b>Hazard Not Otherwise Classifie:</b>	False		
<b>Contact Name:</b>	MPLX Terminals LLC		
<b>Contact Type:</b>	Owner / Operator		
<b>Contact Email:</b>	aslebrun@marathonpetroleum.com		
<b>Contact Work Phone:</b>	419-422-2121		
<b>Contact 24 Hour Phone:</b>			
<b>Contact Mobile Phone:</b>			

**2022 Data**

<b>Facility ID:</b>	7106793	<b>Explosive:</b>	False
---------------------	---------	-------------------	-------

Map Key	Number of Records	Direction	Distance (mi/ft)	Elev/Diff (ft)	Site	DB
---------	-------------------	-----------	------------------	----------------	------	----

<b>Filing Year:</b>	2021(Tier2)	<b>Filing Type:</b>	
<b>CAS No:</b>		<b>Max Daily Qty:</b>	10,443
<b>Solid:</b>	False	<b>Avg Daily Qty:</b>	5,221
<b>Liquid:</b>	True	<b>EHS:</b>	
<b>Gas:</b>	False	<b>Below Thresholds:</b>	
<b>Pure:</b>	False	<b>Trade Secret:</b>	
<b>Mixture:</b>	True		
<b>First Submit Date:</b>	2022-02-18(Tier2)		
<b>NAICS Code:</b>	424710		
	324121		
<b>Dun Bradstreet Code:</b>	22205515		
<b>Chemical Name:</b>	Unisol Liquid Red BK-50		
<b>Hazard Not Otherwise Classifie:</b>	False		
<b>Contact Name:</b>	MPLX Terminals LLC		
<b>Contact Type:</b>	Owner / Operator		
<b>Contact Email:</b>	aslebrun@marathonpetroleum.com		
<b>Contact Work Phone:</b>	419-422-2121		
<b>Contact 24 Hour Phone:</b>			
<b>Contact Mobile Phone:</b>			

**2022 Data**

<b>Facility ID:</b>	7106793	<b>Explosive:</b>	False
<b>Filing Year:</b>	2021(Tier2)	<b>Filing Type:</b>	
<b>CAS No:</b>		<b>Max Daily Qty:</b>	66,117
<b>Solid:</b>	False	<b>Avg Daily Qty:</b>	33,059
<b>Liquid:</b>	True	<b>EHS:</b>	
<b>Gas:</b>	False	<b>Below Thresholds:</b>	
<b>Pure:</b>	False	<b>Trade Secret:</b>	
<b>Mixture:</b>	True		
<b>First Submit Date:</b>	2022-02-18(Tier2)		
<b>NAICS Code:</b>	424710		
	324121		
<b>Dun Bradstreet Code:</b>	22205515		
<b>Chemical Name:</b>	HiTEC 65016 Fuel Additive		
<b>Hazard Not Otherwise Classifie:</b>	False		
<b>Contact Name:</b>	MPLX Terminals LLC		
<b>Contact Type:</b>	Owner / Operator		
<b>Contact Email:</b>	aslebrun@marathonpetroleum.com		
<b>Contact Work Phone:</b>	419-422-2121		
<b>Contact 24 Hour Phone:</b>			
<b>Contact Mobile Phone:</b>			

**2022 Data**

<b>Facility ID:</b>	7106793	<b>Explosive:</b>	False
<b>Filing Year:</b>	2021(Tier2)	<b>Filing Type:</b>	
<b>CAS No:</b>		<b>Max Daily Qty:</b>	442,352
<b>Solid:</b>	False	<b>Avg Daily Qty:</b>	221,000
<b>Liquid:</b>	True	<b>EHS:</b>	
<b>Gas:</b>	False	<b>Below Thresholds:</b>	

Map Key	Number of Records	Direction	Distance (mi/ft)	Elev/Diff (ft)	Site	DB
---------	-------------------	-----------	------------------	----------------	------	----

<b>Pure:</b>	False				<b>Trade Secret:</b>	
<b>Mixture:</b>	True					
<b>First Submit Date:</b>		2022-02-18(Tier2)				
<b>NAICS Code:</b>		424710				
		324121				
<b>Dun Bradstreet Code:</b>		22205515				
<b>Chemical Name:</b>		Butane Mixture				
<b>Hazard Not Otherwise Classifie:</b>	False					
<b>Contact Name:</b>		MPLX Terminals LLC				
<b>Contact Type:</b>		Owner / Operator				
<b>Contact Email:</b>		aslebrun@marathonpetroleum.com				
<b>Contact Work Phone:</b>		419-422-2121				
<b>Contact 24 Hour Phone:</b>						
<b>Contact Mobile Phone:</b>						

**2022 Data**

<b>Facility ID:</b>	7106793			<b>Explosive:</b>	False
<b>Filing Year:</b>	2021(Tier2)			<b>Filing Type:</b>	
<b>CAS No:</b>				<b>Max Daily Qty:</b>	36,523,437
<b>Solid:</b>	False			<b>Avg Daily Qty:</b>	18,261,719
<b>Liquid:</b>	True			<b>EHS:</b>	
<b>Gas:</b>	False			<b>Below Thresholds:</b>	
<b>Pure:</b>	False			<b>Trade Secret:</b>	
<b>Mixture:</b>	True				
<b>First Submit Date:</b>		2022-02-18(Tier2)			
<b>NAICS Code:</b>		424710			
		324121			
<b>Dun Bradstreet Code:</b>		22205515			
<b>Chemical Name:</b>		Marathon Petroleum Denatured Alcohol			
<b>Hazard Not Otherwise Classifie:</b>	False				
<b>Contact Name:</b>		MPLX Terminals LLC			
<b>Contact Type:</b>		Owner / Operator			
<b>Contact Email:</b>		aslebrun@marathonpetroleum.com			
<b>Contact Work Phone:</b>		419-422-2121			
<b>Contact 24 Hour Phone:</b>					
<b>Contact Mobile Phone:</b>					

**2022 Data**

<b>Facility ID:</b>	7106793			<b>Explosive:</b>	False
<b>Filing Year:</b>	2021(Tier2)			<b>Filing Type:</b>	
<b>CAS No:</b>				<b>Max Daily Qty:</b>	84,884,899
<b>Solid:</b>	False			<b>Avg Daily Qty:</b>	42,442,450
<b>Liquid:</b>	True			<b>EHS:</b>	
<b>Gas:</b>	False			<b>Below Thresholds:</b>	
<b>Pure:</b>	False			<b>Trade Secret:</b>	
<b>Mixture:</b>	True				
<b>First Submit Date:</b>		2022-02-18(Tier2)			
<b>NAICS Code:</b>		424710			
		324121			

**Dun Bradstreet Code:** 22205515  
**Chemical Name:** Marathon Petroleum No.2 Diesel  
**Hazard Not Otherwise Classifie:** True  
**Contact Name:** MPLX Terminals LLC  
**Contact Type:** Owner / Operator  
**Contact Email:** aslebrun@marathonpetroleum.com  
**Contact Work Phone:** 419-422-2121  
**Contact 24 Hour Phone:**  
**Contact Mobile Phone:**

**2022 Data**

<b>Facility ID:</b>	7106793	<b>Explosive:</b>	False
<b>Filing Year:</b>	2021(Tier2)	<b>Filing Type:</b>	
<b>CAS No:</b>		<b>Max Daily Qty:</b>	51,292
<b>Solid:</b>	False	<b>Avg Daily Qty:</b>	25,646
<b>Liquid:</b>	True	<b>EHS:</b>	
<b>Gas:</b>	False	<b>Below Thresholds:</b>	
<b>Pure:</b>	False	<b>Trade Secret:</b>	
<b>Mixture:</b>	True		

**First Submit Date:** 2022-02-18(Tier2)  
**NAICS Code:** 424710  
 324121  
**Dun Bradstreet Code:** 22205515  
**Chemical Name:** Evotherm M14  
**Hazard Not Otherwise Classifie:** False  
**Contact Name:** MPLX Terminals LLC  
**Contact Type:** Owner / Operator  
**Contact Email:** aslebrun@marathonpetroleum.com  
**Contact Work Phone:** 419-422-2121  
**Contact 24 Hour Phone:**  
**Contact Mobile Phone:**

<a href="#">215</a>	36 of 67	W	0.00 / 0.00	2.94 / -8	PORT OF TAMPA - MARATHON 425 S 20TH ST TAMPA FL	ERNS
---------------------	----------	---	-------------	-----------	---	------

<b>NRC Report No:</b>	1179559	<b>Latitude Degrees:</b>	
<b>Type of Incident:</b>	UNKNOWN SHEEN	<b>Latitude Minutes:</b>	
<b>Incident Cause:</b>	UNKNOWN	<b>Latitude Seconds:</b>	
<b>Incident Date:</b>	5/28/2017 10:00	<b>Longitude Degrees:</b>	
<b>Incident Location:</b>	UNKNOWN SHEEN INCIDENT	<b>Longitude Minutes:</b>	
<b>Incident Dtg:</b>	DISCOVERED	<b>Longitude Seconds:</b>	
<b>Distance from City:</b>		<b>Lat Quad:</b>	
<b>Distance Units:</b>		<b>Long Quad:</b>	
<b>Direction from City:</b>		<b>Location Section:</b>	
<b>Location County:</b>	HILLSBOROUGH	<b>Location Township:</b>	
<b>Potential Flag:</b>	No	<b>Location Range:</b>	
<b>Year:</b>	Year 2017 Reports		
<b>Description of Incident:</b>	CALLER IS REPORTING THE DISCOVERY OF AN UNKNOWN MATERIAL FLOATING PAST THEIR PIER AT THE PORT OF TAMPA. MATERIAL IS APPROXIMATELY 80 YARDS LONG BY 1 YARD WIDE AND WHITISH IN COLOR WITH NO APPARENT ODOR.		

Map Key	Number of Records	Direction	Distance (mi/ft)	Elev/Diff (ft)	Site	DB
---------	-------------------	-----------	------------------	----------------	------	----

**Material Spill Information**

<b>Chris Code:</b>	OUN	<b>Unit of Measure:</b>	UNKNOWN AMOUNT
<b>CAS No:</b>	000000-00-0	<b>If Reached Water:</b>	YES
<b>UN No:</b>		<b>Amount in Water:</b>	0
<b>Name of Material:</b>	UNKNOWN OIL	<b>Unit Reach Water:</b>	UNKNOWN AMOUNT
<b>Amount of Material:</b>	0		

**Calls Information**

<b>Date Time Received:</b>	5/28/2017 10:15:00 AM	<b>Responsible City:</b>	
<b>Date Time Complete:</b>	5/28/2017 10:22:00 AM	<b>Responsible State:</b>	XX
<b>Call Type:</b>	INC	<b>Responsible Zip:</b>	
<b>Resp Company:</b>		<b>Source:</b>	TELEPHONE
<b>Resp Org Type:</b>	UNKNOWN		

**Incident Information**

<b>Tank ID:</b>		<b>Building ID:</b>	
<b>Tank Regulated:</b>	U	<b>Location Area ID:</b>	
<b>Tank Regulated By:</b>		<b>Location Block ID:</b>	
<b>Capacity of Tank:</b>		<b>OCSG No:</b>	
<b>Capacity Tank Units:</b>		<b>OCSP No:</b>	
<b>Description of Tank:</b>		<b>State Lease No:</b>	
<b>Actual Amount:</b>		<b>Pier Dock No:</b>	
<b>Actual Amount Units:</b>		<b>Berth Slip No:</b>	
<b>Tank Above Ground:</b>	ABOVE	<b>Brake Failure:</b>	U
<b>NPDES:</b>		<b>Airbag Deployed:</b>	U
<b>NPDES Compliance:</b>	U	<b>Transport Contain:</b>	U
<b>Init Contin Rel No:</b>		<b>Location Subdiv:</b>	
<b>Contin Rel Permit:</b>		<b>Platform Rig Name:</b>	
<b>Contin Release Type:</b>		<b>Platform Letter:</b>	
<b>Aircraft ID:</b>		<b>Allision:</b>	U
<b>Aircraft Runway No:</b>		<b>Type of Structure:</b>	
<b>Aircraft Spot No:</b>		<b>Structure Name:</b>	
<b>Aircraft Type:</b>		<b>Structure Oper:</b>	U
<b>Aircraft Model:</b>		<b>Transit Bus Flag:</b>	
<b>Aircraft Fuel Cap:</b>		<b>Date Time Norm Serv:</b>	
<b>Aircraft Fuel Cap U:</b>		<b>Serv Disrupt Time:</b>	
<b>Aircraft Fuel on Brd:</b>		<b>Serv Disrupt Units:</b>	
<b>Aircraft Fuel OB U:</b>		<b>CR Begin Date:</b>	
<b>Aircraft Hanger:</b>		<b>CR End Date:</b>	
<b>Road Mile Marker:</b>		<b>CR Change Date:</b>	
<b>Power Gen Facility:</b>	U	<b>FBI Contact:</b>	
<b>Generating Capacity:</b>		<b>FBI Contact Dt Tm:</b>	
<b>Type of Fixed Obj:</b>		<b>Passenger Handling:</b>	
<b>Type of Fuel:</b>		<b>Passenger Route:</b>	XXX
<b>DOT Crossing No:</b>		<b>Passenger Delay:</b>	XXX
<b>DOT Regulated:</b>	U	<b>Sub Part C Test Req:</b>	XXX



Map Key	Number of Records	Direction	Distance (mi/ft)	Elev/Diff (ft)	Site	DB
<b>Pipeline Type:</b>				<b>Conductor Test:</b>		
<b>Pipeline Abv Ground:</b>	ABOVE				<b>Engineer Test:</b>	
<b>Pipeline Covered:</b>	U				<b>Trainman Test:</b>	
<b>Exposed Underwater:</b>	N				<b>Yard Foreman Test:</b>	
<b>Railroad Hotline:</b>					<b>RCL Operator Test:</b>	
<b>Railroad Milepost:</b>					<b>Brakeman Test:</b>	
<b>Grade Crossing:</b>	U				<b>Train Dispat Test:</b>	
<b>Crossing Device Ty:</b>					<b>Signalman Test:</b>	
<b>Ty Vehicle Involved:</b>					<b>Oth Employee Test:</b>	
<b>Device Operational:</b>	U				<b>Unknown Test:</b>	

**Incident Details Information**

<b>Release Secured:</b>	U				<b>State Agen Report No:</b>	
<b>Release Rate:</b>					<b>State Agen on Scene:</b>	
<b>Release Rate Unit:</b>					<b>State Agen Notified:</b>	
<b>Release Rate Rate:</b>					<b>Fed Agency Notified:</b>	
<b>Est Duration of Rel:</b>					<b>Oth Agency Notified:</b>	
<b>Desc Remedial Act:</b>					<b>Body of Water:</b>	YBOR CHANNEL (PORT OF TAMPA)
<b>Fire Involved:</b>	N				<b>Tributary of:</b>	TAMPA BAY
<b>Fire Extinguished:</b>	U				<b>Near River Mile Make:</b>	
<b>Any Evacuations:</b>	N				<b>Near River Mile Mark:</b>	
<b>No Evacuated:</b>					<b>Offshore:</b>	N
<b>Who Evacuated:</b>					<b>Weather Conditions:</b>	OVERCAST
<b>Radius of Evacu:</b>					<b>Air Temperature:</b>	83
<b>Any Injuries:</b>	N				<b>Wind Direction:</b>	
<b>No. Injured:</b>					<b>Wind Speed:</b>	
<b>No. Hospitalized:</b>					<b>Wind Speed Unit:</b>	
<b>No. Fatalities:</b>					<b>Water Supp Contam:</b>	U
<b>Any Fatalities:</b>	N				<b>Water Temperature:</b>	
<b>Any Damages:</b>	N				<b>Wave Condition:</b>	
<b>Damage Amount:</b>					<b>Current Speed:</b>	
<b>Air Corridor Closed:</b>	N				<b>Current Direction:</b>	
<b>Air Corridor Desc:</b>					<b>Current Speed Unit:</b>	
<b>Air Closure Time:</b>					<b>EMPL Fatality:</b>	
<b>Waterway Closed:</b>	N				<b>Pass Fatality:</b>	
<b>Waterway Desc:</b>					<b>Community Impact:</b>	
<b>Waterway Close Time:</b>					<b>Passengers Transfer:</b>	NO
<b>Road Closed:</b>	N				<b>Passenger Injuries:</b>	
<b>Road Desc:</b>					<b>Employee Injuries:</b>	
<b>Road Closure Time:</b>					<b>Occupant Fatality:</b>	
<b>Road Closure Units:</b>					<b>Sheen Size:</b>	
<b>Closure Direction:</b>					<b>Sheen Size Units:</b>	
<b>Major Artery:</b>	No				<b>Sheen Size Length:</b>	80
<b>Track Closed:</b>	N				<b>Sheen Size Length U:</b>	YARDS
<b>Track Desc:</b>					<b>Sheen Size Width:</b>	1
<b>Track Closure Time:</b>					<b>Sheen Size Width U:</b>	YARDS
<b>Track Closure Units:</b>					<b>Sheen Color:</b>	WHITISH
<b>Track Close Dir:</b>					<b>Dir of Sheen Travel:</b>	
<b>Media Interest:</b>	UNKNOWN				<b>Sheen Odor Desc:</b>	
<b>Medium Desc:</b>	WATER				<b>Duration Unit:</b>	

Map Key	Number of Records	Direction	Distance (mi/ft)	Elev/Diff (ft)	Site	DB
---------	-------------------	-----------	------------------	----------------	------	----

Addl Medium Info: UNKNOWN MATERIAL YBOR CHANNEL Additional Info:

<a href="#">215</a>	37 of 67	W	0.00 / 0.00	2.94 / -8	425 SOUTH 20TH ST. BERTH 254, YBOR CHANNEL TAMPA FL 33605	ERNS
---------------------	----------	---	-------------	-----------	---	------

<b>NRC Report No:</b>	1186631	<b>Latitude Degrees:</b>	
<b>Type of Incident:</b>	VESSEL	<b>Latitude Minutes:</b>	
<b>Incident Cause:</b>	UNKNOWN	<b>Latitude Seconds:</b>	
<b>Incident Date:</b>	8/8/2017 15:00	<b>Longitude Degrees:</b>	
<b>Incident Location:</b>		<b>Longitude Minutes:</b>	
<b>Incident Dtg:</b>	OCCURRED	<b>Longitude Seconds:</b>	
<b>Distance from City:</b>		<b>Lat Quad:</b>	
<b>Distance Units:</b>		<b>Long Quad:</b>	
<b>Direction from City:</b>		<b>Location Section:</b>	
<b>Location County:</b>	HILLSBOROUGH	<b>Location Township:</b>	
<b>Potential Flag:</b>	No	<b>Location Range:</b>	
<b>Year:</b>	Year 2017 Reports		
<b>Description of Incident:</b>	CALLER STATED THERE IS A DISCHARGE OF SOOT FROM A CARGO TANKER VESSEL DOCKED ON THE YBOR CHANNEL. CALLER STATED THIS DISCHARGE HAS CAUSED A SHEEN ON THE WATER.		

**Material Spill Information**

<b>Chris Code:</b>	NCC	<b>Unit of Measure:</b>	UNKNOWN AMOUNT
<b>CAS No:</b>	000000-00-0	<b>If Reached Water:</b>	YES
<b>UN No:</b>		<b>Amount in Water:</b>	0
<b>Name of Material:</b>	SOOT	<b>Unit Reach Water:</b>	UNKNOWN AMOUNT
<b>Amount of Material:</b>	0		

**Calls Information**

<b>Date Time Received:</b>	8/8/2017 3:13:00 PM	<b>Responsible City:</b>	
<b>Date Time Complete:</b>	8/8/2017 3:21:00 PM	<b>Responsible State:</b>	XX
<b>Call Type:</b>	INC	<b>Responsible Zip:</b>	
<b>Resp Company:</b>	CROWLEY M/V WEST VIRGINIA	<b>Source:</b>	TELEPHONE
<b>Resp Org Type:</b>	PRIVATE ENTERPRISE		

**Incident Information**

<b>Tank ID:</b>		<b>Building ID:</b>	
<b>Tank Regulated:</b>	U	<b>Location Area ID:</b>	
<b>Tank Regulated By:</b>		<b>Location Block ID:</b>	
<b>Capacity of Tank:</b>		<b>OCSG No:</b>	
<b>Capacity Tank Units:</b>		<b>OCSP No:</b>	
<b>Description of Tank:</b>		<b>State Lease No:</b>	
<b>Actual Amount:</b>		<b>Pier Dock No:</b>	
<b>Actual Amount Units:</b>		<b>Berth Slip No:</b>	254
<b>Tank Above Ground:</b>	ABOVE	<b>Brake Failure:</b>	U
<b>NPDES:</b>		<b>Airbag Deployed:</b>	U
<b>NPDES Compliance:</b>	U	<b>Transport Contain:</b>	U

Map Key	Number of Records	Direction	Distance (mi/ft)	Elev/Diff (ft)	Site	DB
<i>Init Contin Rel No:</i>					<i>Location Subdiv:</i>	
<i>Contin Rel Permit:</i>					<i>Platform Rig Name:</i>	
<i>Contin Release Type:</i>					<i>Platform Letter:</i>	
<i>Aircraft ID:</i>					<i>Allision:</i>	U
<i>Aircraft Runway No:</i>					<i>Type of Structure:</i>	
<i>Aircraft Spot No:</i>					<i>Structure Name:</i>	
<i>Aircraft Type:</i>					<i>Structure Oper:</i>	U
<i>Aircraft Model:</i>					<i>Transit Bus Flag:</i>	
<i>Aircraft Fuel Cap:</i>					<i>Date Time Norm Serv:</i>	
<i>Aircraft Fuel Cap U:</i>					<i>Serv Disrupt Time:</i>	
<i>Aircraft Fuel on Brd:</i>					<i>Serv Disrupt Units:</i>	
<i>Aircraft Fuel OB U:</i>					<i>CR Begin Date:</i>	
<i>Aircraft Hanger:</i>					<i>CR End Date:</i>	
<i>Road Mile Marker:</i>					<i>CR Change Date:</i>	
<i>Power Gen Facility:</i>	U				<i>FBI Contact:</i>	
<i>Generating Capacity:</i>					<i>FBI Contact Dt Tm:</i>	
<i>Type of Fixed Obj:</i>					<i>Passenger Handling:</i>	
<i>Type of Fuel:</i>					<i>Passenger Route:</i>	XXX
<i>DOT Crossing No:</i>					<i>Passenger Delay:</i>	XXX
<i>DOT Regulated:</i>	U				<i>Sub Part C Test Req:</i>	XXX
<i>Pipeline Type:</i>					<i>Conductor Test:</i>	
<i>Pipeline Abv Ground:</i>	ABOVE				<i>Engineer Test:</i>	
<i>Pipeline Covered:</i>	U				<i>Trainman Test:</i>	
<i>Exposed Underwater:</i>	N				<i>Yard Foreman Test:</i>	
<i>Railroad Hotline:</i>					<i>RCL Operator Test:</i>	
<i>Railroad Milepost:</i>					<i>Brakeman Test:</i>	
<i>Grade Crossing:</i>	U				<i>Train Dispat Test:</i>	
<i>Crossing Device Ty:</i>					<i>Signalman Test:</i>	
<i>Ty Vehicle Involved:</i>					<i>Oth Employee Test:</i>	
<i>Device Operational:</i>	U				<i>Unknown Test:</i>	

**Incident Details Information**

<i>Release Secured:</i>	U				<i>State Agen Report No:</i>	
<i>Release Rate:</i>					<i>State Agen on Scene:</i>	
<i>Release Rate Unit:</i>					<i>State Agen Notified:</i>	
<i>Release Rate Rate:</i>					<i>Fed Agency Notified:</i>	
<i>Est Duration of Rel:</i>					<i>Oth Agency Notified:</i>	
<i>Desc Remedial Act:</i>	BOOMS APPLIED				<i>Body of Water:</i>	YBOR CHANNEL
<i>Fire Involved:</i>	N				<i>Tributary of:</i>	TAMPA BAY
<i>Fire Extinguished:</i>	U				<i>Near River Mile Make:</i>	
<i>Any Evacuations:</i>	N				<i>Near River Mile Mark:</i>	
<i>No Evacuated:</i>					<i>Offshore:</i>	N
<i>Who Evacuated:</i>					<i>Weather Conditions:</i>	SUNNY
<i>Radius of Evacu:</i>					<i>Air Temperature:</i>	92
<i>Any Injuries:</i>	N				<i>Wind Direction:</i>	
<i>No. Injured:</i>					<i>Wind Speed:</i>	2
<i>No. Hospitalized:</i>					<i>Wind Speed Unit:</i>	MPH
<i>No. Fatalities:</i>					<i>Water Supp Contam:</i>	U
<i>Any Fatalities:</i>	N				<i>Water Temperature:</i>	
<i>Any Damages:</i>	N				<i>Wave Condition:</i>	

Map Key	Number of Records	Direction	Distance (mi/ft)	Elev/Diff (ft)	Site	DB
<b>Damage Amount:</b>			<b>Current Speed:</b>			
<b>Air Corridor Closed:</b>	N				<b>Current Direction:</b>	
<b>Air Corridor Desc:</b>					<b>Current Speed Unit:</b>	
<b>Air Closure Time:</b>					<b>EMPL Fatality:</b>	
<b>Waterway Closed:</b>	N				<b>Pass Fatality:</b>	
<b>Waterway Desc:</b>					<b>Community Impact:</b>	
<b>Waterway Close Time:</b>					<b>Passengers Transfer:</b>	NO
<b>Road Closed:</b>	N				<b>Passenger Injuries:</b>	
<b>Road Desc:</b>					<b>Employee Injuries:</b>	
<b>Road Closure Time:</b>					<b>Occupant Fatality:</b>	
<b>Road Closure Units:</b>					<b>Sheen Size:</b>	
<b>Closure Direction:</b>					<b>Sheen Size Units:</b>	
<b>Major Artery:</b>	No				<b>Sheen Size Length:</b>	100
<b>Track Closed:</b>	N				<b>Sheen Size Length U:</b>	YARDS
<b>Track Desc:</b>					<b>Sheen Size Width:</b>	30
<b>Track Closure Time:</b>					<b>Sheen Size Width U:</b>	YARDS
<b>Track Closure Units:</b>					<b>Sheen Color:</b>	
<b>Track Close Dir:</b>					<b>Dir of Sheen Travel:</b>	
<b>Media Interest:</b>	UNKNOWN				<b>Sheen Odor Desc:</b>	
<b>Medium Desc:</b>	WATER				<b>Duration Unit:</b>	
<b>Addl Medium Info:</b>	YBOR CHANNEL				<b>Additional Info:</b>	

[215](#) 38 of 67 W 0.00 / 0.00 2.94 / -8 425 SOUTH 20TH STREET TAMPA FL 33605 ERNS

<b>NRC Report No:</b>	1187762	<b>Latitude Degrees:</b>	
<b>Type of Incident:</b>	UNKNOWN SHEEN	<b>Latitude Minutes:</b>	
<b>Incident Cause:</b>	UNKNOWN	<b>Latitude Seconds:</b>	
<b>Incident Date:</b>	8/18/2017 23:45	<b>Longitude Degrees:</b>	
<b>Incident Location:</b>	YBOR CHANNEL	<b>Longitude Minutes:</b>	
<b>Incident Dtg:</b>	OCCURRED	<b>Longitude Seconds:</b>	
<b>Distance from City:</b>		<b>Lat Quad:</b>	
<b>Distance Units:</b>		<b>Long Quad:</b>	
<b>Direction from City:</b>		<b>Location Section:</b>	
<b>Location County:</b>	HILLSBOROUGH	<b>Location Township:</b>	
<b>Potential Flag:</b>	No	<b>Location Range:</b>	
<b>Year:</b>	Year 2017 Reports		
<b>Description of Incident:</b>	CALLER STATED THEY OBSERVED A DARK BLACK UNKNOWN SHEEN (APPROXIMATELY 100 YARDS LONG BY 20 FEET WIDE) IN THE YBOR CHANNEL, DUE TO AN UNKNOWN CAUSE.		

**Material Spill Information**

<b>Chris Code:</b>	OUN	<b>Unit of Measure:</b>	UNKNOWN AMOUNT
<b>CAS No:</b>	000000-00-0	<b>If Reached Water:</b>	YES
<b>UN No:</b>		<b>Amount in Water:</b>	0
<b>Name of Material:</b>	UNKNOWN OIL	<b>Unit Reach Water:</b>	UNKNOWN AMOUNT
<b>Amount of Material:</b>	0		

**Calls Information**

<b>Date Time Received:</b>	8/19/2017 1:01:00 AM	<b>Responsible City:</b>	
----------------------------	----------------------	--------------------------	--

Map Key	Number of Records	Direction	Distance (mi/ft)	Elev/Diff (ft)	Site	DB
Date Time Complete:	8/19/2017 1:08:00 AM				Responsible State:	XX
Call Type:	INC				Responsible Zip:	
Resp Company:					Source:	TELEPHONE
Resp Org Type:	UNKNOWN					

**Incident Information**

Tank ID:		Building ID:	
Tank Regulated:	U	Location Area ID:	
Tank Regulated By:		Location Block ID:	
Capacity of Tank:		OCSG No:	
Capacity Tank Units:		OCSP No:	
Description of Tank:		State Lease No:	
Actual Amount:		Pier Dock No:	
Actual Amount Units:		Berth Slip No:	
Tank Above Ground:	ABOVE	Brake Failure:	U
NPDES:		Airbag Deployed:	U
NPDES Compliance:	U	Transport Contain:	U
Init Contin Rel No:		Location Subdiv:	
Contin Rel Permit:		Platform Rig Name:	
Contin Release Type:		Platform Letter:	
Aircraft ID:		Allision:	U
Aircraft Runway No:		Type of Structure:	
Aircraft Spot No:		Structure Name:	
Aircraft Type:		Structure Oper:	U
Aircraft Model:		Transit Bus Flag:	
Aircraft Fuel Cap:		Date Time Norm Serv:	
Aircraft Fuel Cap U:		Serv Disrupt Time:	
Aircraft Fuel on Brd:		Serv Disrupt Units:	
Aircraft Fuel OB U:		CR Begin Date:	
Aircraft Hanger:		CR End Date:	
Road Mile Marker:		CR Change Date:	
Power Gen Facility:	U	FBI Contact:	
Generating Capacity:		FBI Contact Dt Tm:	
Type of Fixed Obj:		Passenger Handling:	
Type of Fuel:		Passenger Route:	XXX
DOT Crossing No:		Passenger Delay:	XXX
DOT Regulated:	U	Sub Part C Test Req:	XXX
Pipeline Type:		Conductor Test:	
Pipeline Abv Ground:	ABOVE	Engineer Test:	
Pipeline Covered:	U	Trainman Test:	
Exposed Underwater:	N	Yard Foreman Test:	
Railroad Hotline:		RCL Operator Test:	
Railroad Milepost:		Brakeman Test:	
Grade Crossing:	U	Train Dispat Test:	
Crossing Device Ty:		Signalman Test:	
Ty Vehicle Involved:		Oth Employee Test:	
Device Operational:	U	Unknown Test:	

**Incident Details Information**

Map Key	Number of Records	Direction	Distance (mi/ft)	Elev/Diff (ft)	Site	DB
<b>Release Secured:</b>	U				<b>State Agen Report No:</b>	
<b>Release Rate:</b>					<b>State Agen on Scene:</b>	
<b>Release Rate Unit:</b>					<b>State Agen Notified:</b>	
<b>Release Rate Rate:</b>					<b>Fed Agency Notified:</b>	USCG
<b>Est Duration of Rel:</b>					<b>Oth Agency Notified:</b>	
<b>Desc Remedial Act:</b>	MADE NOTIFICATIONS.				<b>Body of Water:</b>	YBOR CHANNEL
<b>Fire Involved:</b>	N				<b>Tributary of:</b>	TAMPA BAY
<b>Fire Extinguished:</b>	U				<b>Near River Mile Make:</b>	
<b>Any Evacuations:</b>	N				<b>Near River Mile Mark:</b>	
<b>No Evacuated:</b>					<b>Offshore:</b>	N
<b>Who Evacuated:</b>					<b>Weather Conditions:</b>	CLEAR
<b>Radius of Evacu:</b>					<b>Air Temperature:</b>	75
<b>Any Injuries:</b>	N				<b>Wind Direction:</b>	
<b>No. Injured:</b>					<b>Wind Speed:</b>	
<b>No. Hospitalized:</b>					<b>Wind Speed Unit:</b>	
<b>No. Fatalities:</b>					<b>Water Supp Contam:</b>	U
<b>Any Fatalities:</b>	N				<b>Water Temperature:</b>	
<b>Any Damages:</b>	N				<b>Wave Condition:</b>	
<b>Damage Amount:</b>					<b>Current Speed:</b>	
<b>Air Corridor Closed:</b>	N				<b>Current Direction:</b>	
<b>Air Corridor Desc:</b>					<b>Current Speed Unit:</b>	
<b>Air Closure Time:</b>					<b>EMPL Fatality:</b>	
<b>Waterway Closed:</b>	N				<b>Pass Fatality:</b>	
<b>Waterway Desc:</b>					<b>Community Impact:</b>	
<b>Waterway Close Time:</b>					<b>Passengers Transfer:</b>	NO
<b>Road Closed:</b>	N				<b>Passenger Injuries:</b>	
<b>Road Desc:</b>					<b>Employee Injuries:</b>	
<b>Road Closure Time:</b>					<b>Occupant Fatality:</b>	
<b>Road Closure Units:</b>					<b>Sheen Size:</b>	
<b>Closure Direction:</b>					<b>Sheen Size Units:</b>	
<b>Major Artery:</b>	No				<b>Sheen Size Length:</b>	100
<b>Track Closed:</b>	N				<b>Sheen Size Length U:</b>	YARDS
<b>Track Desc:</b>					<b>Sheen Size Width:</b>	20
<b>Track Closure Time:</b>					<b>Sheen Size Width U:</b>	FEET
<b>Track Closure Units:</b>					<b>Sheen Color:</b>	DARK BLACK
<b>Track Close Dir:</b>					<b>Dir of Sheen Travel:</b>	
<b>Media Interest:</b>	UNKNOWN				<b>Sheen Odor Desc:</b>	
<b>Medium Desc:</b>	WATER				<b>Duration Unit:</b>	
<b>Addl Medium Info:</b>	YBOR CHANNEL				<b>Additional Info:</b>	

[215](#)

39 of 67

W

0.00 /  
0.00

2.94 /  
-8

425 S 20TH ST  
TAMPA FL 33605

ERNS

**NRC Report No:** 1186119  
**Type of Incident:** UNKNOWN SHEEN  
**Incident Cause:** UNKNOWN  
**Incident Date:** 8/3/2017 9:00  
**Incident Location:** UNKNOWN SHEEN INCIDENT, BERTH 254  
 YEORBOR CHANNEL  
**Incident Dtg:** DISCOVERED  
**Distance from City:**

**Latitude Degrees:**  
**Latitude Minutes:**  
**Latitude Seconds:**  
**Longitude Degrees:**  
**Longitude Minutes:**  
**Longitude Seconds:**  
**Lat Quad:**

Map Key	Number of Records	Direction	Distance (mi/ft)	Elev/Diff (ft)	Site	DB
---------	-------------------	-----------	------------------	----------------	------	----

<b>Distance Units:</b>		<b>Long Quad:</b>				
<b>Direction from City:</b>		<b>Location Section:</b>				
<b>Location County:</b>	HILLSBOROUGH	<b>Location Township:</b>				
<b>Potential Flag:</b>	No	<b>Location Range:</b>				
<b>Year:</b>	Year 2017 Reports					
<b>Description of Incident:</b>	CALLER REPORTED AN UNKNOWN SHEEN IN THE YEORBOR CHANNEL. THE SOURCE AND AMOUNT IS UNKNOWN.					

**Material Spill Information**

<b>Chris Code:</b>	OUN	<b>Unit of Measure:</b>	UNKNOWN AMOUNT
<b>CAS No:</b>	000000-00-0	<b>If Reached Water:</b>	YES
<b>UN No:</b>		<b>Amount in Water:</b>	0
<b>Name of Material:</b>	UNKNOWN OIL	<b>Unit Reach Water:</b>	UNKNOWN AMOUNT
<b>Amount of Material:</b>	0		

**Calls Information**

<b>Date Time Received:</b>	8/3/2017 9:23:00 AM	<b>Responsible City:</b>	
<b>Date Time Complete:</b>	8/3/2017 9:32:00 AM	<b>Responsible State:</b>	XX
<b>Call Type:</b>	INC	<b>Responsible Zip:</b>	
<b>Resp Company:</b>		<b>Source:</b>	TELEPHONE
<b>Resp Org Type:</b>	UNKNOWN		

**Incident Information**

<b>Tank ID:</b>		<b>Building ID:</b>	
<b>Tank Regulated:</b>	U	<b>Location Area ID:</b>	
<b>Tank Regulated By:</b>		<b>Location Block ID:</b>	
<b>Capacity of Tank:</b>		<b>OCSG No:</b>	
<b>Capacity Tank Units:</b>		<b>OCSP No:</b>	
<b>Description of Tank:</b>		<b>State Lease No:</b>	
<b>Actual Amount:</b>		<b>Pier Dock No:</b>	
<b>Actual Amount Units:</b>		<b>Berth Slip No:</b>	
<b>Tank Above Ground:</b>	ABOVE	<b>Brake Failure:</b>	U
<b>NPDES:</b>		<b>Airbag Deployed:</b>	U
<b>NPDES Compliance:</b>	U	<b>Transport Contain:</b>	U
<b>Init Contin Rel No:</b>		<b>Location Subdiv:</b>	
<b>Contin Rel Permit:</b>		<b>Platform Rig Name:</b>	
<b>Contin Release Type:</b>		<b>Platform Letter:</b>	
<b>Aircraft ID:</b>		<b>Allision:</b>	U
<b>Aircraft Runway No:</b>		<b>Type of Structure:</b>	
<b>Aircraft Spot No:</b>		<b>Structure Name:</b>	
<b>Aircraft Type:</b>		<b>Structure Oper:</b>	U
<b>Aircraft Model:</b>		<b>Transit Bus Flag:</b>	
<b>Aircraft Fuel Cap:</b>		<b>Date Time Norm Serv:</b>	
<b>Aircraft Fuel Cap U:</b>		<b>Serv Disrupt Time:</b>	
<b>Aircraft Fuel on Brd:</b>		<b>Serv Disrupt Units:</b>	
<b>Aircraft Fuel OB U:</b>		<b>CR Begin Date:</b>	
<b>Aircraft Hanger:</b>		<b>CR End Date:</b>	

Map Key	Number of Records	Direction	Distance (mi/ft)	Elev/Diff (ft)	Site	DB
Road Mile Marker:					CR Change Date:	
Power Gen Facility:	U				FBI Contact:	
Generating Capacity:					FBI Contact Dt Tm:	
Type of Fixed Obj:					Passenger Handling:	
Type of Fuel:					Passenger Route:	XXX
DOT Crossing No:					Passenger Delay:	XXX
DOT Regulated:	U				Sub Part C Test Req:	XXX
Pipeline Type:					Conductor Test:	
Pipeline Abv Ground:	ABOVE				Engineer Test:	
Pipeline Covered:	U				Trainman Test:	
Exposed Underwater:	N				Yard Foreman Test:	
Railroad Hotline:					RCL Operator Test:	
Railroad Milepost:					Brakeman Test:	
Grade Crossing:	U				Train Dispat Test:	
Crossing Device Ty:					Signalman Test:	
Ty Vehicle Involved:					Oth Employee Test:	
Device Operational:	U				Unknown Test:	

**Incident Details Information**

Release Secured:	U				State Agen Report No:	
Release Rate:					State Agen on Scene:	
Release Rate Unit:					State Agen Notified:	
Release Rate Rate:					Fed Agency Notified:	
Est Duration of Rel:					Oth Agency Notified:	
Desc Remedial Act:	NONE				Body of Water:	YEORBOR CHANNEL
Fire Involved:	N				Tributary of:	
Fire Extinguished:	U				Near River Mile Make:	
Any Evacuations:	N				Near River Mile Mark:	
No Evacuated:					Offshore:	N
Who Evacuated:					Weather Conditions:	UNKNOWN
Radius of Evacu:					Air Temperature:	
Any Injuries:	N				Wind Direction:	
No. Injured:					Wind Speed:	
No. Hospitalized:					Wind Speed Unit:	
No. Fatalities:					Water Supp Contam:	U
Any Fatalities:	N				Water Temperature:	
Any Damages:	N				Wave Condition:	
Damage Amount:					Current Speed:	
Air Corridor Closed:	N				Current Direction:	
Air Corridor Desc:					Current Speed Unit:	
Air Closure Time:					EMPL Fatality:	
Waterway Closed:	N				Pass Fatality:	
Waterway Desc:					Community Impact:	
Waterway Close Time:					Passengers Transfer:	NO
Road Closed:	N				Passenger Injuries:	
Road Desc:					Employee Injuries:	
Road Closure Time:					Occupant Fatality:	
Road Closure Units:					Sheen Size:	
Closure Direction:					Sheen Size Units:	
Major Artery:	No				Sheen Size Length:	



Map Key	Number of Records	Direction	Distance (mi/ft)	Elev/Diff (ft)	Site	DB
Track Closed:	N				Sheen Size Length U:	
Track Desc:					Sheen Size Width:	
Track Closure Time:					Sheen Size Width U:	
Track Closure Units:					Sheen Color:	RAINBOW
Track Close Dir:					Dir of Sheen Travel:	
Media Interest:	UNKNOWN				Sheen Odor Desc:	
Medium Desc:	WATER				Duration Unit:	
Addl Medium Info:	YEORBOR CHANNEL				Additional Info:	CALLER BELIEVES THE OIL IS ORIGINATING FROM UP STREAM.  ANOTHER REPORT HAS BEEN TAKEN FOR THIS INCIDENT FROM A DIFFERENT CALLER: REFERENCE NRC 1186116.

[215](#) 40 of 67 W 0.00 / 0.00 2.94 / -8 MARATHON - TAMPA, FL TERMINAL 425 SOUTH 20TH STREET TAMPA FL 33605 FINDS/FRS

Registry ID: 110061131680  
FIPS Code:  
HUC Code: 03100206  
Site Type Name: STATIONARY  
Location Description:  
Supplemental Location:  
Create Date: 27-OCT-14  
Update Date:  
Interest Types: ETHANOL FACILITY/GASOLINE AND DIESEL PRODUCERS  
SIC Codes:  
SIC Code Descriptions:  
NAICS Codes:  
NAICS Code Descriptions:  
Conveyor: FRS-GEOCODE  
Federal Facility Code:  
Federal Agency Name:  
Tribal Land Code:  
Tribal Land Name:  
Congressional Dist No: 11  
Census Block Code: 120570053021039  
EPA Region Code: 04  
County Name: HILLS  
US/Mexico Border Ind:  
Latitude: 27.946351  
Longitude: -82.43667  
Reference Point: ENTRANCE POINT OF A FACILITY OR STATION  
Coord Collection Method: ADDRESS MATCHING-HOUSE NUMBER  
Accuracy Value: 50  
Datum: NAD83  
Source:  
Facility Detail Rprt URL: [https://ofmpub.epa.gov/frs\\_public2/fii\\_query\\_detail.disp\\_program\\_facility?p\\_registry\\_id=110061131680](https://ofmpub.epa.gov/frs_public2/fii_query_detail.disp_program_facility?p_registry_id=110061131680)  
Program Acronyms:

OTAQREG:OTAQREG10026935

Map Key	Number of Records	Direction	Distance (mi/ft)	Elev/Diff (ft)	Site	DB
---------	-------------------	-----------	------------------	----------------	------	----

<a href="#">215</a>	41 of 67	W	0.00 / 0.00	2.94 / -8	MARATHON OIL COMPANY TERMINAL 425 S 20TH ST TAMPA FL 33605	FINDS/FRS
---------------------	----------	---	-------------	-----------	---	-----------

**Registry ID:** 110070239345  
**FIPS Code:**  
**HUC Code:** 03100206  
**Site Type Name:**  
**Location Description:**  
**Supplemental Location:**  
**Create Date:** 11-JUN-18  
**Update Date:**  
**Interest Types:** ETHANOL FACILITY/GASOLINE AND DIESEL PRODUCERS  
**SIC Codes:**  
**SIC Code Descriptions:**  
**NAICS Codes:**  
**NAICS Code Descriptions:**  
**Conveyor:** FRS-GEOCODE  
**Federal Facility Code:**  
**Federal Agency Name:**  
**Tribal Land Code:**  
**Tribal Land Name:**  
**Congressional Dist No:** 11  
**Census Block Code:** 120570053021039  
**EPA Region Code:** 04  
**County Name:** NA  
**US/Mexico Border Ind:**  
**Latitude:** 27.946351  
**Longitude:** -82.43667  
**Reference Point:** ENTRANCE POINT OF A FACILITY OR STATION  
**Coord Collection Method:** ADDRESS MATCHING-HOUSE NUMBER  
**Accuracy Value:** 50  
**Datum:** NAD83  
**Source:**  
**Facility Detail Rprt URL:** [https://ofmpub.epa.gov/frs\\_public2/fii\\_query\\_detail.disp\\_program\\_facility?p\\_registry\\_id=110070239345](https://ofmpub.epa.gov/frs_public2/fii_query_detail.disp_program_facility?p_registry_id=110070239345)  
**Program Acronyms:**  
 OTAQREG:OTAQREG10025200

<a href="#">215</a>	42 of 67	W	0.00 / 0.00	2.94 / -8	TAMPA LP TERMINAL - MPLX TERMINALS, LLC 425 SOUTH 20TH STREET TAMPA FL 33605	FINDS/FRS
---------------------	----------	---	-------------	-----------	---	-----------

**Registry ID:** 110070225683  
**FIPS Code:** 12057  
**HUC Code:** 03100206  
**Site Type Name:** STATIONARY  
**Location Description:**

Map Key	Number of Records	Direction	Distance (mi/ft)	Elev/Diff (ft)	Site	DB
<b>Supplemental Location:</b>						
<b>Create Date:</b>		02-MAY-18				
<b>Update Date:</b>						
<b>Interest Types:</b>						
<b>SIC Codes:</b>						
<b>SIC Code Descriptions:</b>						
<b>NAICS Codes:</b>						
<b>NAICS Code Descriptions:</b>						
<b>Conveyor:</b>		FRS-GEOCODE				
<b>Federal Facility Code:</b>						
<b>Federal Agency Name:</b>						
<b>Tribal Land Code:</b>						
<b>Tribal Land Name:</b>						
<b>Congressional Dist No:</b>		11				
<b>Census Block Code:</b>		120570053021039				
<b>EPA Region Code:</b>		04				
<b>County Name:</b>		HILLSBOROUGH				
<b>US/Mexico Border Ind:</b>						
<b>Latitude:</b>		27.946351				
<b>Longitude:</b>		-82.43667				
<b>Reference Point:</b>		ENTRANCE POINT OF A FACILITY OR STATION				
<b>Coord Collection Method:</b>		ADDRESS MATCHING-HOUSE NUMBER				
<b>Accuracy Value:</b>		50				
<b>Datum:</b>		NAD83				
<b>Source:</b>						
<b>Facility Detail Rprt URL:</b>		https://ofmpub.epa.gov/frs_public2/fii_query_detail.disp_program_facility?p_registry_id=110070225683				
<b>Program Acronyms:</b>						

[215](#)    43 of 67    **W**    0.00 / 0.00    2.94 / -8    **425 SOUTH 20TH STREET TAMPA FL 33605**    **ERNS**

<b>NRC Report No:</b>	1216023	<b>Latitude Degrees:</b>	
<b>Type of Incident:</b>	UNKNOWN SHEEN	<b>Latitude Minutes:</b>	
<b>Incident Cause:</b>	UNKNOWN	<b>Latitude Seconds:</b>	
<b>Incident Date:</b>	6/21/2018 14:40	<b>Longitude Degrees:</b>	
<b>Incident Location:</b>	UNKNOWN SHEEN INCIDENT	<b>Longitude Minutes:</b>	
<b>Incident Dtg:</b>	OCCURRED	<b>Longitude Seconds:</b>	
<b>Distance from City:</b>		<b>Lat Quad:</b>	
<b>Distance Units:</b>		<b>Long Quad:</b>	
<b>Direction from City:</b>		<b>Location Section:</b>	
<b>Location County:</b>	HILLSBOROUGH	<b>Location Township:</b>	
<b>Potential Flag:</b>	No	<b>Location Range:</b>	
<b>Year:</b>	Year 2018 Reports		
<b>Description of Incident:</b>	CALLER REPORTED THEY WERE DIGGING AT A SEAWALL CONSTRUCTION SITE AND THEY OBSERVED AN UNKNOWN SHEEN IN THE YBOR CHANNEL.		

**Material Spill Information**

<b>Chris Code:</b>	OUN	<b>Unit of Measure:</b>	UNKNOWN AMOUNT
<b>CAS No:</b>	000000-00-0	<b>If Reached Water:</b>	YES

Map Key	Number of Records	Direction	Distance (mi/ft)	Elev/Diff (ft)	Site	DB
UN No:					Amount in Water:	0
Name of Material:	UNKNOWN OIL				Unit Reach Water:	UNKNOWN AMOUNT
Amount of Material:	0					

**Calls Information**

Date Time Received:	6/21/2018 3:02:00 PM	Responsible City:	TAMPA
Date Time Complete:	6/21/2018 3:07:00 PM	Responsible State:	FL
Call Type:	INC	Responsible Zip:	33605
Resp Company:	MARATHON	Source:	TELEPHONE
Resp Org Type:	PRIVATE ENTERPRISE		

**Incident Information**

Tank ID:		Building ID:	
Tank Regulated:	U	Location Area ID:	
Tank Regulated By:		Location Block ID:	
Capacity of Tank:		OCSG No:	
Capacity Tank Units:		OCSF No:	
Description of Tank:		State Lease No:	
Actual Amount:		Pier Dock No:	
Actual Amount Units:		Berth Slip No:	
Tank Above Ground:	ABOVE	Brake Failure:	U
NPDES:		Airbag Deployed:	U
NPDES Compliance:	U	Transport Contain:	U
Init Contin Rel No:		Location Subdiv:	
Contin Rel Permit:		Platform Rig Name:	
Contin Release Type:		Platform Letter:	
Aircraft ID:		Allision:	U
Aircraft Runway No:		Type of Structure:	
Aircraft Spot No:		Structure Name:	
Aircraft Type:		Structure Oper:	U
Aircraft Model:		Transit Bus Flag:	
Aircraft Fuel Cap:		Date Time Norm Serv:	
Aircraft Fuel Cap U:		Serv Disrupt Time:	
Aircraft Fuel on Brd:		Serv Disrupt Units:	
Aircraft Fuel OB U:		CR Begin Date:	
Aircraft Hanger:		CR End Date:	
Road Mile Marker:		CR Change Date:	
Power Gen Facility:	U	FBI Contact:	
Generating Capacity:		FBI Contact Dt Tm:	
Type of Fixed Obj:		Passenger Handling:	
Type of Fuel:		Passenger Route:	XXX
DOT Crossing No:		Passenger Delay:	XXX
DOT Regulated:	U	Sub Part C Test Req:	XXX
Pipeline Type:		Conductor Test:	
Pipeline Abv Ground:	ABOVE	Engineer Test:	
Pipeline Covered:	U	Trainman Test:	
Exposed Underwater:	N	Yard Foreman Test:	
Railroad Hotline:		RCL Operator Test:	

Map Key	Number of Records	Direction	Distance (mi/ft)	Elev/Diff (ft)	Site	DB
<b>Railroad Milepost:</b>					<b>Brakeman Test:</b>	
<b>Grade Crossing:</b>	U				<b>Train Dispat Test:</b>	
<b>Crossing Device Ty:</b>					<b>Signalman Test:</b>	
<b>Ty Vehicle Involved:</b>					<b>Oth Employee Test:</b>	
<b>Device Operational:</b>	U				<b>Unknown Test:</b>	
<b><u>Incident Details Information</u></b>						
<b>Release Secured:</b>	Y				<b>State Agen Report No:</b>	
<b>Release Rate:</b>					<b>State Agen on Scene:</b>	
<b>Release Rate Unit:</b>					<b>State Agen Notified:</b>	
<b>Release Rate Rate:</b>					<b>Fed Agency Notified:</b>	
<b>Est Duration of Rel:</b>					<b>Oth Agency Notified:</b>	
<b>Desc Remedial Act:</b>	VESSEL IS DEPLOYING ABSORBENTS.				<b>Body of Water:</b>	YBOR CHANNEL
<b>Fire Involved:</b>	N				<b>Tributary of:</b>	SPARKMAN CHANNEL
<b>Fire Extinguished:</b>	U				<b>Near River Mile Make:</b>	
<b>Any Evacuations:</b>	N				<b>Near River Mile Mark:</b>	
<b>No Evacuated:</b>					<b>Offshore:</b>	N
<b>Who Evacuated:</b>					<b>Weather Conditions:</b>	OVERCAST
<b>Radius of Evacu:</b>					<b>Air Temperature:</b>	85
<b>Any Injuries:</b>	N				<b>Wind Direction:</b>	S
<b>No. Injured:</b>					<b>Wind Speed:</b>	
<b>No. Hospitalized:</b>					<b>Wind Speed Unit:</b>	
<b>No. Fatalities:</b>					<b>Water Supp Contam:</b>	U
<b>Any Fatalities:</b>	N				<b>Water Temperature:</b>	
<b>Any Damages:</b>	N				<b>Wave Condition:</b>	
<b>Damage Amount:</b>					<b>Current Speed:</b>	
<b>Air Corridor Closed:</b>	N				<b>Current Direction:</b>	
<b>Air Corridor Desc:</b>					<b>Current Speed Unit:</b>	
<b>Air Closure Time:</b>					<b>EMPL Fatality:</b>	
<b>Waterway Closed:</b>	N				<b>Pass Fatality:</b>	
<b>Waterway Desc:</b>					<b>Community Impact:</b>	
<b>Waterway Close Time:</b>					<b>Passengers Transfer:</b>	NO
<b>Road Closed:</b>	N				<b>Passenger Injuries:</b>	
<b>Road Desc:</b>					<b>Employee Injuries:</b>	
<b>Road Closure Time:</b>					<b>Occupant Fatality:</b>	
<b>Road Closure Units:</b>					<b>Sheen Size:</b>	
<b>Closure Direction:</b>					<b>Sheen Size Units:</b>	
<b>Major Artery:</b>	No				<b>Sheen Size Length:</b>	50
<b>Track Closed:</b>	N				<b>Sheen Size Length U:</b>	FEET
<b>Track Desc:</b>					<b>Sheen Size Width:</b>	30
<b>Track Closure Time:</b>					<b>Sheen Size Width U:</b>	FEET
<b>Track Closure Units:</b>					<b>Sheen Color:</b>	RAINBOW
<b>Track Close Dir:</b>					<b>Dir of Sheen Travel:</b>	
<b>Media Interest:</b>	UNKNOWN				<b>Sheen Odor Desc:</b>	
<b>Medium Desc:</b>	WATER				<b>Duration Unit:</b>	
<b>Addl Medium Info:</b>	YBOR CHANNEL				<b>Additional Info:</b>	

215

44 of 67

W

0.00 /  
0.002.94 /  
-8425 S. 20TH ST.  
TAMPA FL 33605

ERNS

Map Key	Number of Records	Direction	Distance (mi/ft)	Elev/Diff (ft)	Site	DB
<b>NRC Report No:</b>	1220873				<b>Latitude Degrees:</b>	
<b>Type of Incident:</b>	FIXED				<b>Latitude Minutes:</b>	
<b>Incident Cause:</b>	OTHER				<b>Latitude Seconds:</b>	
<b>Incident Date:</b>	8/8/2018 9:40				<b>Longitude Degrees:</b>	
<b>Incident Location:</b>	AT THE DOCK OF THE FACILITY				<b>Longitude Minutes:</b>	
<b>Incident Dtg:</b>	OCCURRED				<b>Longitude Seconds:</b>	
<b>Distance from City:</b>					<b>Lat Quad:</b>	
<b>Distance Units:</b>					<b>Long Quad:</b>	
<b>Direction from City:</b>					<b>Location Section:</b>	
<b>Location County:</b>	HILLSBOROUGH				<b>Location Township:</b>	
<b>Potential Flag:</b>	No				<b>Location Range:</b>	
<b>Year:</b>	Year 2018 Reports					
<b>Description of Incident:</b>	CALLER STATED WHILE ERECTING A SEAWALL, A HISTORICAL RELEASE OF AGED DIESEL FUEL POSSIBLY RELEASED FROM THE SEA FLOOR.					

**Material Spill Information**

<b>Chris Code:</b>	ODS	<b>Unit of Measure:</b>	UNKNOWN AMOUNT
<b>CAS No:</b>	000000-00-0	<b>If Reached Water:</b>	YES
<b>UN No:</b>		<b>Amount in Water:</b>	0
<b>Name of Material:</b>	OIL: DIESEL	<b>Unit Reach Water:</b>	UNKNOWN AMOUNT
<b>Amount of Material:</b>	0		

**Calls Information**

<b>Date Time Received:</b>	8/8/2018 9:49:00 AM	<b>Responsible City:</b>	TAMPA
<b>Date Time Complete:</b>	8/8/2018 9:56:00 AM	<b>Responsible State:</b>	FL
<b>Call Type:</b>	INC	<b>Responsible Zip:</b>	33605
<b>Resp Company:</b>	MARATHON PETROLEUM	<b>Source:</b>	TELEPHONE
<b>Resp Org Type:</b>	PRIVATE ENTERPRISE		

**Incident Information**

<b>Tank ID:</b>		<b>Building ID:</b>	
<b>Tank Regulated:</b>	U	<b>Location Area ID:</b>	
<b>Tank Regulated By:</b>		<b>Location Block ID:</b>	
<b>Capacity of Tank:</b>		<b>OCSG No:</b>	
<b>Capacity Tank Units:</b>		<b>OCSP No:</b>	
<b>Description of Tank:</b>		<b>State Lease No:</b>	
<b>Actual Amount:</b>		<b>Pier Dock No:</b>	
<b>Actual Amount Units:</b>		<b>Berth Slip No:</b>	
<b>Tank Above Ground:</b>	ABOVE	<b>Brake Failure:</b>	U
<b>NPDES:</b>		<b>Airbag Deployed:</b>	U
<b>NPDES Compliance:</b>	U	<b>Transport Contain:</b>	U
<b>Init Contin Rel No:</b>		<b>Location Subdiv:</b>	
<b>Contin Rel Permit:</b>		<b>Platform Rig Name:</b>	
<b>Contin Release Type:</b>		<b>Platform Letter:</b>	
<b>Aircraft ID:</b>		<b>Allision:</b>	U
<b>Aircraft Runway No:</b>		<b>Type of Structure:</b>	
<b>Aircraft Spot No:</b>		<b>Structure Name:</b>	

Map Key	Number of Records	Direction	Distance (mi/ft)	Elev/Diff (ft)	Site	DB
<b>Aircraft Type:</b>					<b>Structure Oper:</b>	U
<b>Aircraft Model:</b>					<b>Transit Bus Flag:</b>	
<b>Aircraft Fuel Cap:</b>					<b>Date Time Norm Serv:</b>	
<b>Aircraft Fuel Cap U:</b>					<b>Serv Disrupt Time:</b>	
<b>Aircraft Fuel on Brd:</b>					<b>Serv Disrupt Units:</b>	
<b>Aircraft Fuel OB U:</b>					<b>CR Begin Date:</b>	
<b>Aircraft Hanger:</b>					<b>CR End Date:</b>	
<b>Road Mile Marker:</b>					<b>CR Change Date:</b>	
<b>Power Gen Facility:</b>	N				<b>FBI Contact:</b>	
<b>Generating Capacity:</b>					<b>FBI Contact Dt Tm:</b>	
<b>Type of Fixed Obj:</b>	CONSTRUCTION SITE				<b>Passenger Handling:</b>	
<b>Type of Fuel:</b>					<b>Passenger Route:</b>	XXX
<b>DOT Crossing No:</b>					<b>Passenger Delay:</b>	XXX
<b>DOT Regulated:</b>	U				<b>Sub Part C Test Req:</b>	XXX
<b>Pipeline Type:</b>					<b>Conductor Test:</b>	
<b>Pipeline Abv Ground:</b>	ABOVE				<b>Engineer Test:</b>	
<b>Pipeline Covered:</b>	U				<b>Trainman Test:</b>	
<b>Exposed Underwater:</b>	N				<b>Yard Foreman Test:</b>	
<b>Railroad Hotline:</b>					<b>RCL Operator Test:</b>	
<b>Railroad Milepost:</b>					<b>Brakeman Test:</b>	
<b>Grade Crossing:</b>	U				<b>Train Dispat Test:</b>	
<b>Crossing Device Ty:</b>					<b>Signalman Test:</b>	
<b>Ty Vehicle Involved:</b>					<b>Oth Employee Test:</b>	
<b>Device Operational:</b>	U				<b>Unknown Test:</b>	

**Incident Details Information**

<b>Release Secured:</b>	U				<b>State Agen Report No:</b>	
<b>Release Rate:</b>					<b>State Agen on Scene:</b>	
<b>Release Rate Unit:</b>					<b>State Agen Notified:</b>	
<b>Release Rate Rate:</b>					<b>Fed Agency Notified:</b>	
<b>Est Duration of Rel:</b>					<b>Oth Agency Notified:</b>	
<b>Desc Remedial Act:</b>	WORKING ON CLEANING UP THE SHEEN, CONTRACTOR IS WORKING WITH BOOMS AND ABSORBENT, OSRO IS ENROUTE TO HELP WITH THE CLEAN UP.				<b>Body of Water:</b>	YBOR CHANNEL
<b>Fire Involved:</b>	N				<b>Tributary of:</b>	
<b>Fire Extinguished:</b>	U				<b>Near River Mile Make:</b>	
<b>Any Evacuations:</b>	N				<b>Near River Mile Mark:</b>	
<b>No Evacuated:</b>					<b>Offshore:</b>	N
<b>Who Evacuated:</b>					<b>Weather Conditions:</b>	
<b>Radius of Evacu:</b>					<b>Air Temperature:</b>	
<b>Any Injuries:</b>	N				<b>Wind Direction:</b>	
<b>No. Injured:</b>					<b>Wind Speed:</b>	
<b>No. Hospitalized:</b>					<b>Wind Speed Unit:</b>	
<b>No. Fatalities:</b>					<b>Water Supp Contam:</b>	U
<b>Any Fatalities:</b>	N				<b>Water Temperature:</b>	
<b>Any Damages:</b>	N				<b>Wave Condition:</b>	
<b>Damage Amount:</b>					<b>Current Speed:</b>	
<b>Air Corridor Closed:</b>	N				<b>Current Direction:</b>	
<b>Air Corridor Desc:</b>					<b>Current Speed Unit:</b>	
<b>Air Closure Time:</b>					<b>EMPL Fatality:</b>	

Map Key	Number of Records	Direction	Distance (mi/ft)	Elev/Diff (ft)	Site	DB
<b>Waterway Closed:</b>	N				<b>Pass Fatality:</b>	
<b>Waterway Desc:</b>					<b>Community Impact:</b>	
<b>Waterway Close Time:</b>					<b>Passengers Transfer:</b>	NO
<b>Road Closed:</b>	N				<b>Passenger Injuries:</b>	
<b>Road Desc:</b>					<b>Employee Injuries:</b>	
<b>Road Closure Time:</b>					<b>Occupant Fatality:</b>	
<b>Road Closure Units:</b>					<b>Sheen Size:</b>	
<b>Closure Direction:</b>					<b>Sheen Size Units:</b>	
<b>Major Artery:</b>	No				<b>Sheen Size Length:</b>	200
<b>Track Closed:</b>	N				<b>Sheen Size Length U:</b>	FEET
<b>Track Desc:</b>					<b>Sheen Size Width:</b>	100
<b>Track Closure Time:</b>					<b>Sheen Size Width U:</b>	FEET
<b>Track Closure Units:</b>					<b>Sheen Color:</b>	RAINBOW
<b>Track Close Dir:</b>					<b>Dir of Sheen Travel:</b>	
<b>Media Interest:</b>	UNKNOWN				<b>Sheen Odor Desc:</b>	
<b>Medium Desc:</b>	WATER				<b>Duration Unit:</b>	
<b>Addl Medium Info:</b>	/ YBOR CHANNEL				<b>Additional Info:</b>	

[215](#) 45 of 67 W 0.00 / 0.00 2.94 / -8 425 S 20TH ST TAMPA FL ERNS

**NRC Report No:** 1203987 **Latitude Degrees:**

**Type of Incident:** FIXED **Latitude Minutes:**

**Incident Cause:** EQUIPMENT FAILURE **Latitude Seconds:**

**Incident Date:** 2/9/2018 15:30 **Longitude Degrees:**

**Incident Location:** **Longitude Minutes:**

**Incident Dtg:** OCCURRED **Longitude Seconds:**

**Distance from City:** **Lat Quad:**

**Distance Units:** **Long Quad:**

**Direction from City:** **Location Section:**

**Location County:** HILLSBOROUGH **Location Township:**

**Potential Flag:** No **Location Range:**

**Year:** Year 2018 Reports

**Description of Incident:** CALLER REPORTED WHILE IN THE PROCESS OF DRIVING SHEET PILE THERE WAS A RELEASE OF HYDRAULIC OIL FROM THE HAMMER HOSE.

**Material Spill Information**

**Chris Code:** OHY **Unit of Measure:** UNKNOWN AMOUNT

**CAS No:** 000000-00-0 **If Reached Water:** YES

**UN No:** **Amount in Water:** 0

**Name of Material:** HYDRAULIC OIL **Unit Reach Water:** UNKNOWN AMOUNT

**Amount of Material:** 0

**Calls Information**

**Date Time Received:** 2/9/2018 4:13:00 PM **Responsible City:**

**Date Time Complete:** 2/9/2018 4:17:00 PM **Responsible State:** XX

**Call Type:** INC **Responsible Zip:**

**Resp Company:** CCC GROUP **Source:** TELEPHONE

**Resp Org Type:** PRIVATE ENTERPRISE



Map Key	Number of Records	Direction	Distance (mi/ft)	Elev/Diff (ft)	Site	DB
---------	-------------------	-----------	------------------	----------------	------	----

**Incident Information**

<b>Tank ID:</b>					<b>Building ID:</b>	
<b>Tank Regulated:</b>	U				<b>Location Area ID:</b>	
<b>Tank Regulated By:</b>					<b>Location Block ID:</b>	
<b>Capacity of Tank:</b>					<b>OCSG No:</b>	
<b>Capacity Tank Units:</b>					<b>OCSP No:</b>	
<b>Description of Tank:</b>					<b>State Lease No:</b>	
<b>Actual Amount:</b>					<b>Pier Dock No:</b>	
<b>Actual Amount Units:</b>					<b>Berth Slip No:</b>	
<b>Tank Above Ground:</b>	ABOVE				<b>Brake Failure:</b>	U
<b>NPDES:</b>					<b>Airbag Deployed:</b>	U
<b>NPDES Compliance:</b>	U				<b>Transport Contain:</b>	U
<b>Init Contin Rel No:</b>					<b>Location Subdiv:</b>	
<b>Contin Rel Permit:</b>					<b>Platform Rig Name:</b>	
<b>Contin Release Type:</b>					<b>Platform Letter:</b>	
<b>Aircraft ID:</b>					<b>Allision:</b>	U
<b>Aircraft Runway No:</b>					<b>Type of Structure:</b>	
<b>Aircraft Spot No:</b>					<b>Structure Name:</b>	
<b>Aircraft Type:</b>					<b>Structure Oper:</b>	U
<b>Aircraft Model:</b>					<b>Transit Bus Flag:</b>	
<b>Aircraft Fuel Cap:</b>					<b>Date Time Norm Serv:</b>	
<b>Aircraft Fuel Cap U:</b>					<b>Serv Disrupt Time:</b>	
<b>Aircraft Fuel on Brd:</b>					<b>Serv Disrupt Units:</b>	
<b>Aircraft Fuel OB U:</b>					<b>CR Begin Date:</b>	
<b>Aircraft Hanger:</b>					<b>CR End Date:</b>	
<b>Road Mile Marker:</b>					<b>CR Change Date:</b>	
<b>Power Gen Facility:</b>	U				<b>FBI Contact:</b>	
<b>Generating Capacity:</b>					<b>FBI Contact Dt Tm:</b>	
<b>Type of Fixed Obj:</b>	PORT FACILITY				<b>Passenger Handling:</b>	
<b>Type of Fuel:</b>					<b>Passenger Route:</b>	XXX
<b>DOT Crossing No:</b>					<b>Passenger Delay:</b>	XXX
<b>DOT Regulated:</b>	U				<b>Sub Part C Test Req:</b>	XXX
<b>Pipeline Type:</b>					<b>Conductor Test:</b>	
<b>Pipeline Abv Ground:</b>	ABOVE				<b>Engineer Test:</b>	
<b>Pipeline Covered:</b>	U				<b>Trainman Test:</b>	
<b>Exposed Underwater:</b>	N				<b>Yard Foreman Test:</b>	
<b>Railroad Hotline:</b>					<b>RCL Operator Test:</b>	
<b>Railroad Milepost:</b>					<b>Brakeman Test:</b>	
<b>Grade Crossing:</b>	U				<b>Train Dispat Test:</b>	
<b>Crossing Device Ty:</b>					<b>Signalman Test:</b>	
<b>Ty Vehicle Involved:</b>					<b>Oth Employee Test:</b>	
<b>Device Operational:</b>	U				<b>Unknown Test:</b>	

**Incident Details Information**

<b>Release Secured:</b>	Y	<b>State Agen Report No:</b>	
<b>Release Rate:</b>		<b>State Agen on Scene:</b>	
<b>Release Rate Unit:</b>		<b>State Agen Notified:</b>	

Map Key	Number of Records	Direction	Distance (mi/ft)	Elev/Diff (ft)	Site	DB
<b>Release Rate Rate:</b>					<b>Fed Agency Notified:</b>	
<b>Est Duration of Rel:</b>					<b>Oth Agency Notified:</b>	
<b>Desc Remedial Act:</b>	BOOMS APPLIED, ABSORBENTS APPLIED				<b>Body of Water:</b>	YBOR CHANNEL
<b>Fire Involved:</b>	N				<b>Tributary of:</b>	
<b>Fire Extinguished:</b>	U				<b>Near River Mile Make:</b>	
<b>Any Evacuations:</b>	N				<b>Near River Mile Mark:</b>	
<b>No Evacuated:</b>					<b>Offshore:</b>	N
<b>Who Evacuated:</b>					<b>Weather Conditions:</b>	PARTLY CLOUDY
<b>Radius of Evacu:</b>					<b>Air Temperature:</b>	
<b>Any Injuries:</b>	N				<b>Wind Direction:</b>	
<b>No. Injured:</b>					<b>Wind Speed:</b>	
<b>No. Hospitalized:</b>					<b>Wind Speed Unit:</b>	
<b>No. Fatalities:</b>					<b>Water Supp Contam:</b>	U
<b>Any Fatalities:</b>	N				<b>Water Temperature:</b>	
<b>Any Damages:</b>	N				<b>Wave Condition:</b>	
<b>Damage Amount:</b>					<b>Current Speed:</b>	
<b>Air Corridor Closed:</b>	N				<b>Current Direction:</b>	
<b>Air Corridor Desc:</b>					<b>Current Speed Unit:</b>	
<b>Air Closure Time:</b>					<b>EMPL Fatality:</b>	
<b>Waterway Closed:</b>	N				<b>Pass Fatality:</b>	
<b>Waterway Desc:</b>					<b>Community Impact:</b>	
<b>Waterway Close Time:</b>					<b>Passengers Transfer:</b>	NO
<b>Road Closed:</b>	N				<b>Passenger Injuries:</b>	
<b>Road Desc:</b>					<b>Employee Injuries:</b>	
<b>Road Closure Time:</b>					<b>Occupant Fatality:</b>	
<b>Road Closure Units:</b>					<b>Sheen Size:</b>	
<b>Closure Direction:</b>					<b>Sheen Size Units:</b>	
<b>Major Artery:</b>	No				<b>Sheen Size Length:</b>	
<b>Track Closed:</b>	N				<b>Sheen Size Length U:</b>	
<b>Track Desc:</b>					<b>Sheen Size Width:</b>	
<b>Track Closure Time:</b>					<b>Sheen Size Width U:</b>	
<b>Track Closure Units:</b>					<b>Sheen Color:</b>	RAINBOW
<b>Track Close Dir:</b>					<b>Dir of Sheen Travel:</b>	
<b>Media Interest:</b>	UNKNOWN				<b>Sheen Odor Desc:</b>	
<b>Medium Desc:</b>	WATER				<b>Duration Unit:</b>	
<b>Addl Medium Info:</b>	YBOR CHANNEL				<b>Additional Info:</b>	

[215](#) 46 of 67 W 0.00 / 0.00 2.94 / -8 425 SOUTH 20TH STREET TAMPA FL 33605 ERNS

**NRC Report No:** 1204923 **Latitude Degrees:**  
**Type of Incident:** FIXED **Latitude Minutes:**  
**Incident Cause:** EQUIPMENT FAILURE **Latitude Seconds:**  
**Incident Date:** 2/22/2018 9:10 **Longitude Degrees:**  
**Incident Location:** PIERFACE **Longitude Minutes:**  
**Incident Dtg:** OCCURRED **Longitude Seconds:**  
**Distance from City:** **Lat Quad:**  
**Distance Units:** **Long Quad:**  
**Direction from City:** **Location Section:**  
**Location County:** HILLSBOROUGH **Location Township:**  
**Potential Flag:** No **Location Range:**  
**Year:** Year 2018 Reports

Map Key	Number of Records	Direction	Distance (mi/ft)	Elev/Diff (ft)	Site	DB
---------	-------------------	-----------	------------------	----------------	------	----

**Description of Incident:** CALLER REPORTS A DISCHARGE OF .25 GALLONS OF PEANUT BASED HYDRAULIC OIL INTO THE WATER CAUSED BY A EQUIPMENT FAILURE ON A FITTING ON A VIBRATORY HAMMER.

**Material Spill Information**

<b>Chris Code:</b>	OPN	<b>Unit of Measure:</b>	GALLON(S)
<b>CAS No:</b>	000000-00-0	<b>If Reached Water:</b>	YES
<b>UN No:</b>		<b>Amount in Water:</b>	0.25
<b>Name of Material:</b>	OIL, EDIBLE: PEANUT	<b>Unit Reach Water:</b>	GALLON(S)
<b>Amount of Material:</b>	0.25		

**Calls Information**

<b>Date Time Received:</b>	2/22/2018 9:40:00 AM	<b>Responsible City:</b>	MULBERRY
<b>Date Time Complete:</b>	2/22/2018 9:49:00 AM	<b>Responsible State:</b>	FL
<b>Call Type:</b>	INC	<b>Responsible Zip:</b>	
<b>Resp Company:</b>	CCC GROUP	<b>Source:</b>	TELEPHONE
<b>Resp Org Type:</b>	PRIVATE ENTERPRISE		

**Incident Information**

<b>Tank ID:</b>		<b>Building ID:</b>	
<b>Tank Regulated:</b>	U	<b>Location Area ID:</b>	
<b>Tank Regulated By:</b>		<b>Location Block ID:</b>	
<b>Capacity of Tank:</b>		<b>OCSG No:</b>	
<b>Capacity Tank Units:</b>		<b>OCSP No:</b>	
<b>Description of Tank:</b>		<b>State Lease No:</b>	
<b>Actual Amount:</b>		<b>Pier Dock No:</b>	
<b>Actual Amount Units:</b>		<b>Berth Slip No:</b>	
<b>Tank Above Ground:</b>	ABOVE	<b>Brake Failure:</b>	U
<b>NPDES:</b>		<b>Airbag Deployed:</b>	U
<b>NPDES Compliance:</b>	U	<b>Transport Contain:</b>	U
<b>Init Contin Rel No:</b>		<b>Location Subdiv:</b>	
<b>Contin Rel Permit:</b>		<b>Platform Rig Name:</b>	
<b>Contin Release Type:</b>		<b>Platform Letter:</b>	
<b>Aircraft ID:</b>		<b>Allision:</b>	U
<b>Aircraft Runway No:</b>		<b>Type of Structure:</b>	
<b>Aircraft Spot No:</b>		<b>Structure Name:</b>	
<b>Aircraft Type:</b>		<b>Structure Oper:</b>	U
<b>Aircraft Model:</b>		<b>Transit Bus Flag:</b>	
<b>Aircraft Fuel Cap:</b>		<b>Date Time Norm Serv:</b>	
<b>Aircraft Fuel Cap U:</b>		<b>Serv Disrupt Time:</b>	
<b>Aircraft Fuel on Brd:</b>		<b>Serv Disrupt Units:</b>	
<b>Aircraft Fuel OB U:</b>		<b>CR Begin Date:</b>	
<b>Aircraft Hanger:</b>		<b>CR End Date:</b>	
<b>Road Mile Marker:</b>		<b>CR Change Date:</b>	
<b>Power Gen Facility:</b>	N	<b>FBI Contact:</b>	
<b>Generating Capacity:</b>		<b>FBI Contact Dt Tm:</b>	
<b>Type of Fixed Obj:</b>	CONSTRUCTION SITE	<b>Passenger Handling:</b>	
<b>Type of Fuel:</b>		<b>Passenger Route:</b>	XXX

<b>Map Key</b>	<b>Number of Records</b>	<b>Direction</b>	<b>Distance (mi/ft)</b>	<b>Elev/Diff (ft)</b>	<b>Site</b>	<b>DB</b>
<b>DOT Crossing No:</b>					<b>Passenger Delay:</b>	XXX
<b>DOT Regulated:</b>	U				<b>Sub Part C Test Req:</b>	XXX
<b>Pipeline Type:</b>					<b>Conductor Test:</b>	
<b>Pipeline Abv Ground:</b>	ABOVE				<b>Engineer Test:</b>	
<b>Pipeline Covered:</b>	U				<b>Trainman Test:</b>	
<b>Exposed Underwater:</b>	N				<b>Yard Foreman Test:</b>	
<b>Railroad Hotline:</b>					<b>RCL Operator Test:</b>	
<b>Railroad Milepost:</b>					<b>Brakeman Test:</b>	
<b>Grade Crossing:</b>	U				<b>Train Dispat Test:</b>	
<b>Crossing Device Ty:</b>					<b>Signalman Test:</b>	
<b>Ty Vehicle Involved:</b>					<b>Oth Employee Test:</b>	
<b>Device Operational:</b>	U				<b>Unknown Test:</b>	

**Incident Details Information**

<b>Release Secured:</b>	Y				<b>State Agen Report No:</b>	
<b>Release Rate:</b>					<b>State Agen on Scene:</b>	
<b>Release Rate Unit:</b>					<b>State Agen Notified:</b>	
<b>Release Rate Rate:</b>					<b>Fed Agency Notified:</b>	
<b>Est Duration of Rel:</b>					<b>Oth Agency Notified:</b>	
<b>Desc Remedial Act:</b>	CALLER REPORTS A CLEANUP IS UNDERWAY WITH BOOMS AND PADS.				<b>Body of Water:</b>	YBOR CHANNEL
<b>Fire Involved:</b>	N				<b>Tributary of:</b>	
<b>Fire Extinguished:</b>	U				<b>Near River Mile Make:</b>	
<b>Any Evacuations:</b>	N				<b>Near River Mile Mark:</b>	
<b>No Evacuated:</b>					<b>Offshore:</b>	N
<b>Who Evacuated:</b>					<b>Weather Conditions:</b>	
<b>Radius of Evacu:</b>					<b>Air Temperature:</b>	
<b>Any Injuries:</b>	N				<b>Wind Direction:</b>	
<b>No. Injured:</b>					<b>Wind Speed:</b>	
<b>No. Hospitalized:</b>					<b>Wind Speed Unit:</b>	
<b>No. Fatalities:</b>					<b>Water Supp Contam:</b>	U
<b>Any Fatalities:</b>	N				<b>Water Temperature:</b>	
<b>Any Damages:</b>	N				<b>Wave Condition:</b>	
<b>Damage Amount:</b>					<b>Current Speed:</b>	
<b>Air Corridor Closed:</b>	N				<b>Current Direction:</b>	
<b>Air Corridor Desc:</b>					<b>Current Speed Unit:</b>	
<b>Air Closure Time:</b>					<b>EMPL Fatality:</b>	
<b>Waterway Closed:</b>	N				<b>Pass Fatality:</b>	
<b>Waterway Desc:</b>					<b>Community Impact:</b>	
<b>Waterway Close Time:</b>					<b>Passengers Transfer:</b>	NO
<b>Road Closed:</b>	N				<b>Passenger Injuries:</b>	
<b>Road Desc:</b>					<b>Employee Injuries:</b>	
<b>Road Closure Time:</b>					<b>Occupant Fatality:</b>	
<b>Road Closure Units:</b>					<b>Sheen Size:</b>	
<b>Closure Direction:</b>					<b>Sheen Size Units:</b>	
<b>Major Artery:</b>	No				<b>Sheen Size Length:</b>	
<b>Track Closed:</b>	N				<b>Sheen Size Length U:</b>	
<b>Track Desc:</b>					<b>Sheen Size Width:</b>	
<b>Track Closure Time:</b>					<b>Sheen Size Width U:</b>	
<b>Track Closure Units:</b>					<b>Sheen Color:</b>	RAINBOW

Map Key	Number of Records	Direction	Distance (mi/ft)	Elev/Diff (ft)	Site	DB
---------	-------------------	-----------	------------------	----------------	------	----

<i>Track Close Dir:</i>					<i>Dir of Sheen Travel:</i>	
<i>Media Interest:</i>	UNKNOWN				<i>Sheen Odor Desc:</i>	
<i>Medium Desc:</i>	WATER				<i>Duration Unit:</i>	
<i>Addl Medium Info:</i>	YBOR CHANNEL				<i>Additional Info:</i>	

<a href="#">215</a>	47 of 67	W	0.00 / 0.00	2.94 / -8	425 SOUTH 20TH STREET YBOR CHANNEL TAMPA FL	ERNS
---------------------	----------	---	-------------	-----------	---	------

<i>NRC Report No:</i>	1199570				<i>Latitude Degrees:</i>	
<i>Type of Incident:</i>	FIXED				<i>Latitude Minutes:</i>	
<i>Incident Cause:</i>	EQUIPMENT FAILURE				<i>Latitude Seconds:</i>	
<i>Incident Date:</i>	12/13/2017 15:50				<i>Longitude Degrees:</i>	
<i>Incident Location:</i>					<i>Longitude Minutes:</i>	
<i>Incident Dtg:</i>	OCCURRED				<i>Longitude Seconds:</i>	
<i>Distance from City:</i>					<i>Lat Quad:</i>	
<i>Distance Units:</i>					<i>Long Quad:</i>	
<i>Direction from City:</i>					<i>Location Section:</i>	
<i>Location County:</i>	HILLSBOROUGH				<i>Location Township:</i>	
<i>Potential Flag:</i>	No				<i>Location Range:</i>	
<i>Year:</i>	Year 2017 Reports					
<i>Description of Incident:</i>	CALLER STATED THERE WAS A SPILL OF LESS THAN A QUART OF HYDRAULIC OIL FROM A VIBRATORY HAMMER AT A CONSTRUCTION SITE ON THE YBOR CHANNEL. CALLER STATED THIS OCCURRED WHILE DRIVING PILES INTO THE FLOOR OF THE CHANNEL DURING THE CONSTRUCTION OF A DOCK WALL.					

**Material Spill Information**

<i>Chris Code:</i>	OHY	<i>Unit of Measure:</i>	QUART(S)
<i>CAS No:</i>	000000-00-0	<i>If Reached Water:</i>	YES
<i>UN No:</i>		<i>Amount in Water:</i>	1
<i>Name of Material:</i>	HYDRAULIC OIL	<i>Unit Reach Water:</i>	QUART(S)
<i>Amount of Material:</i>	1		

**Calls Information**

<i>Date Time Received:</i>	12/13/2017 4:38:00 PM	<i>Responsible City:</i>	
<i>Date Time Complete:</i>	12/13/2017 4:46:00 PM	<i>Responsible State:</i>	FL
<i>Call Type:</i>	INC	<i>Responsible Zip:</i>	
<i>Resp Company:</i>	CCC GROUP	<i>Source:</i>	TELEPHONE
<i>Resp Org Type:</i>	PRIVATE ENTERPRISE		

**Incident Information**

<i>Tank ID:</i>		<i>Building ID:</i>	
<i>Tank Regulated:</i>	U	<i>Location Area ID:</i>	
<i>Tank Regulated By:</i>		<i>Location Block ID:</i>	
<i>Capacity of Tank:</i>		<i>OCSG No:</i>	
<i>Capacity Tank Units:</i>		<i>OCSP No:</i>	
<i>Description of Tank:</i>		<i>State Lease No:</i>	
<i>Actual Amount:</i>		<i>Pier Dock No:</i>	
<i>Actual Amount Units:</i>		<i>Berth Slip No:</i>	

Map Key	Number of Records	Direction	Distance (mi/ft)	Elev/Diff (ft)	Site	DB
Tank Above Ground:	ABOVE				Brake Failure:	U
NPDES:					Airbag Deployed:	U
NPDES Compliance:	U				Transport Contain:	U
Init Contin Rel No:					Location Subdiv:	
Contin Rel Permit:					Platform Rig Name:	
Contin Release Type:					Platform Letter:	
Aircraft ID:					Allision:	U
Aircraft Runway No:					Type of Structure:	
Aircraft Spot No:					Structure Name:	
Aircraft Type:					Structure Oper:	U
Aircraft Model:					Transit Bus Flag:	
Aircraft Fuel Cap:					Date Time Norm Serv:	
Aircraft Fuel Cap U:					Serv Disrupt Time:	
Aircraft Fuel on Brd:					Serv Disrupt Units:	
Aircraft Fuel OB U:					CR Begin Date:	
Aircraft Hanger:					CR End Date:	
Road Mile Marker:					CR Change Date:	
Power Gen Facility:	N				FBI Contact:	
Generating Capacity:					FBI Contact Dt Tm:	
Type of Fixed Obj:	CONSTRUCTION SITE				Passenger Handling:	
Type of Fuel:					Passenger Route:	XXX
DOT Crossing No:					Passenger Delay:	XXX
DOT Regulated:	U				Sub Part C Test Req:	XXX
Pipeline Type:					Conductor Test:	
Pipeline Abv Ground:	ABOVE				Engineer Test:	
Pipeline Covered:	U				Trainman Test:	
Exposed Underwater:	N				Yard Foreman Test:	
Railroad Hotline:					RCL Operator Test:	
Railroad Milepost:					Brakeman Test:	
Grade Crossing:	U				Train Dispat Test:	
Crossing Device Ty:					Signalman Test:	
Ty Vehicle Involved:					Oth Employee Test:	
Device Operational:	U				Unknown Test:	

**Incident Details Information**

Release Secured:	Y				State Agen Report No:	
Release Rate:					State Agen on Scene:	
Release Rate Unit:					State Agen Notified:	
Release Rate Rate:					Fed Agency Notified:	
Est Duration of Rel:					Oth Agency Notified:	
Desc Remedial Act:	ABSORBENTS APPLIED, CLEAN UP COMPLETED				Body of Water:	YBOR CHANNEL
Fire Involved:	N				Tributary of:	
Fire Extinguished:	U				Near River Mile Make:	
Any Evacuations:	N				Near River Mile Mark:	
No Evacuated:					Offshore:	N
Who Evacuated:					Weather Conditions:	
Radius of Evacu:					Air Temperature:	
Any Injuries:	N				Wind Direction:	
No. Injured:					Wind Speed:	

Map Key	Number of Records	Direction	Distance (mi/ft)	Elev/Diff (ft)	Site	DB
<b>No. Hospitalized:</b>			<b>Wind Speed Unit:</b>			
<b>No. Fatalities:</b>			<b>Water Supp Contam:</b> U			
<b>Any Fatalities:</b>	N				<b>Water Temperature:</b>	
<b>Any Damages:</b>	N				<b>Wave Condition:</b>	
<b>Damage Amount:</b>					<b>Current Speed:</b>	
<b>Air Corridor Closed:</b>	N				<b>Current Direction:</b>	
<b>Air Corridor Desc:</b>					<b>Current Speed Unit:</b>	
<b>Air Closure Time:</b>					<b>EMPL Fatality:</b>	
<b>Waterway Closed:</b>	N				<b>Pass Fatality:</b>	
<b>Waterway Desc:</b>					<b>Community Impact:</b>	
<b>Waterway Close Time:</b>					<b>Passengers Transfer:</b> NO	
<b>Road Closed:</b>	N				<b>Passenger Injuries:</b>	
<b>Road Desc:</b>					<b>Employee Injuries:</b>	
<b>Road Closure Time:</b>					<b>Occupant Fatality:</b>	
<b>Road Closure Units:</b>					<b>Sheen Size:</b>	
<b>Closure Direction:</b>					<b>Sheen Size Units:</b>	
<b>Major Artery:</b>	No				<b>Sheen Size Length:</b>	
<b>Track Closed:</b>	N				<b>Sheen Size Length U:</b>	
<b>Track Desc:</b>					<b>Sheen Size Width:</b>	
<b>Track Closure Time:</b>					<b>Sheen Size Width U:</b>	
<b>Track Closure Units:</b>					<b>Sheen Color:</b>	
<b>Track Close Dir:</b>					<b>Dir of Sheen Travel:</b>	
<b>Media Interest:</b>	UNKNOWN				<b>Sheen Odor Desc:</b>	
<b>Medium Desc:</b>	WATER				<b>Duration Unit:</b>	
<b>Addl Medium Info:</b>	YBOR CHANNEL				<b>Additional Info:</b>	

[215](#)

48 of 67

W

0.00 /  
0.002.94 /  
-8MPLX TERMINALS LLC - TAMPA  
TRMNL  
425 S 20TH ST  
TAMPA FL

DWM CONTAM

**Program Area:****Site ID:** 8837986**District:** SWD**Site Status:****Facility ID:****Section:****Township:****County:** Hillsborough**Range:****Facility Type:****Rank:****Operator:****Phone:****Name Changed:****Addr Changed:****Contact:****Facility Type:** T - Bulk Product Terminal Facility**Method:****Datum:****Related Party ID:****Primary RP Role:****RP Begin Date:****RP Address1:****RP Address2:****RP City:****RP State:****RP Zip5:****RP Zip4:****RP Phone:****RP Extension:****Rp Bad Addr Ind:****RP Name:****Program Details****Facility Status:****Staff Assigned:**

Map Key	Number of Records	Direction	Distance (mi/ft)	Elev/Diff (ft)	Site	DB
<b>Offsite Contam:</b>				<b>Priority:</b>		
<b>Priority Score:</b>				<b>Score Effective Dt:</b>		
<b>Project Coordinato:</b>				<b>Score When Ranked:</b>		
<b>Program Eligible:</b>				<b>District:</b>		
<b>Ineligible:</b>				<b>Datum:</b> 0		
<b>Program Area:</b> PETROLEUM				<b>Method:</b> AGPS		
<b>Site Manager:</b> HEINTZ_C				<b>Lat DD:</b> 27		
<b>Discharge Date:</b> 07/11/2006				<b>Lat MM:</b> 56		
<b>Discharge Eligibil:</b> I				<b>Lat SS:</b>		
<b>Eligibility Progrm:</b> -				<b>Long DD:</b> 82		
<b>Cleanup Status:</b> OPEN-STCM				<b>Long MM:</b> 26		
<b>Closure Type:</b> -				<b>Long SS:</b> 13		
<b>Closure Date:</b> -						

**Program Details**

<b>Facility Status:</b>				<b>Staff Assigned:</b>		
<b>Offsite Contam:</b>				<b>Priority:</b>		
<b>Priority Score:</b>				<b>Score Effective Dt:</b>		
<b>Project Coordinato:</b>				<b>Score When Ranked:</b>		
<b>Program Eligible:</b>				<b>District:</b>		
<b>Ineligible:</b>				<b>Datum:</b> 0		
<b>Program Area:</b> PETROLEUM				<b>Method:</b> AGPS		
<b>Site Manager:</b> -				<b>Lat DD:</b> 27		
<b>Discharge Date:</b> 02/19/1993				<b>Lat MM:</b> 56		
<b>Discharge Eligibil:</b> E				<b>Lat SS:</b>		
<b>Eligibility Progrm:</b> PLIRP				<b>Long DD:</b> 82		
<b>Cleanup Status:</b> ON HOLD-STCM				<b>Long MM:</b> 26		
<b>Closure Type:</b> -				<b>Long SS:</b> 13		
<b>Closure Date:</b> -						

**Program Details**

<b>Facility Status:</b>				<b>Staff Assigned:</b>		
<b>Offsite Contam:</b>				<b>Priority:</b>		
<b>Priority Score:</b>				<b>Score Effective Dt:</b>		
<b>Project Coordinato:</b>				<b>Score When Ranked:</b>		
<b>Program Eligible:</b>				<b>District:</b>		
<b>Ineligible:</b>				<b>Datum:</b> 0		
<b>Program Area:</b> PETROLEUM				<b>Method:</b> AGPS		
<b>Site Manager:</b> -				<b>Lat DD:</b> 27		
<b>Discharge Date:</b> 04/07/1991				<b>Lat MM:</b> 56		
<b>Discharge Eligibil:</b> E				<b>Lat SS:</b>		
<b>Eligibility Progrm:</b> PCPP				<b>Long DD:</b> 82		
<b>Cleanup Status:</b> ON HOLD-STCM				<b>Long MM:</b> 26		
<b>Closure Type:</b> -				<b>Long SS:</b> 13		
<b>Closure Date:</b> -						

**Program Details**



Map Key	Number of Records	Direction	Distance (mi/ft)	Elev/Diff (ft)	Site	DB
---------	-------------------	-----------	------------------	----------------	------	----

<b>Facility Status:</b>					<b>Staff Assigned:</b>	
<b>Offsite Contam:</b>					<b>Priority:</b>	
<b>Priority Score:</b>					<b>Score Effective Dt:</b>	
<b>Project Coordinato:</b>					<b>Score When Ranked:</b>	
<b>Program Eligible:</b>					<b>District:</b>	
<b>Ineligible:</b>					<b>Datum:</b>	0
<b>Program Area:</b>	PETROLEUM				<b>Method:</b>	AGPS
<b>Site Manager:</b>	-				<b>Lat DD:</b>	27
<b>Discharge Date:</b>	06/02/1999				<b>Lat MM:</b>	56
<b>Discharge Eligibil:</b>	I				<b>Lat SS:</b>	
<b>Eligibility Progm:</b>	-				<b>Long DD:</b>	82
<b>Cleanup Status:</b>	CLOSED-STCM				<b>Long MM:</b>	26
<b>Closure Type:</b>	LNFA				<b>Long SS:</b>	13
<b>Closure Date:</b>	06/18/2014					

**Program Details**

<b>Facility Status:</b>					<b>Staff Assigned:</b>	
<b>Offsite Contam:</b>					<b>Priority:</b>	
<b>Priority Score:</b>					<b>Score Effective Dt:</b>	
<b>Project Coordinato:</b>					<b>Score When Ranked:</b>	
<b>Program Eligible:</b>					<b>District:</b>	
<b>Ineligible:</b>					<b>Datum:</b>	0
<b>Program Area:</b>	PETROLEUM				<b>Method:</b>	AGPS
<b>Site Manager:</b>	-				<b>Lat DD:</b>	27
<b>Discharge Date:</b>	12/20/2006				<b>Lat MM:</b>	56
<b>Discharge Eligibil:</b>	I				<b>Lat SS:</b>	
<b>Eligibility Progm:</b>	-				<b>Long DD:</b>	82
<b>Cleanup Status:</b>	CLOSED-STCM				<b>Long MM:</b>	26
<b>Closure Type:</b>	NREQ				<b>Long SS:</b>	13
<b>Closure Date:</b>	08/30/2007					

**Program Details**

<b>Facility Status:</b>					<b>Staff Assigned:</b>	
<b>Offsite Contam:</b>					<b>Priority:</b>	
<b>Priority Score:</b>					<b>Score Effective Dt:</b>	
<b>Project Coordinato:</b>					<b>Score When Ranked:</b>	
<b>Program Eligible:</b>					<b>District:</b>	
<b>Ineligible:</b>					<b>Datum:</b>	0
<b>Program Area:</b>	PETROLEUM				<b>Method:</b>	AGPS
<b>Site Manager:</b>	-				<b>Lat DD:</b>	27
<b>Discharge Date:</b>	10/04/1991				<b>Lat MM:</b>	56
<b>Discharge Eligibil:</b>	I				<b>Lat SS:</b>	
<b>Eligibility Progm:</b>	-				<b>Long DD:</b>	82
<b>Cleanup Status:</b>	CLOSED-STCM				<b>Long MM:</b>	26
<b>Closure Type:</b>	NREQ				<b>Long SS:</b>	13
<b>Closure Date:</b>	04/29/2003					

**Program Details**

<b>Facility Status:</b>		<b>Staff Assigned:</b>	
<b>Offsite Contam:</b>		<b>Priority:</b>	
<b>Priority Score:</b>		<b>Score Effective Dt:</b>	
<b>Project Coordinato:</b>		<b>Score When Ranked:</b>	
<b>Program Eligible:</b>		<b>District:</b>	
<b>Ineligible:</b>		<b>Datum:</b>	0
<b>Program Area:</b>	PETROLEUM	<b>Method:</b>	AGPS
<b>Site Manager:</b>	-	<b>Lat DD:</b>	27
<b>Discharge Date:</b>	04/11/1991	<b>Lat MM:</b>	56
<b>Discharge Eligibil:</b>	E	<b>Lat SS:</b>	
<b>Eligibility Progm:</b>	PCPP	<b>Long DD:</b>	82
<b>Cleanup Status:</b>	ON HOLD-STCM	<b>Long MM:</b>	26
<b>Closure Type:</b>	-	<b>Long SS:</b>	13
<b>Closure Date:</b>	-		

**Program Details**

<b>Facility Status:</b>		<b>Staff Assigned:</b>	
<b>Offsite Contam:</b>		<b>Priority:</b>	
<b>Priority Score:</b>		<b>Score Effective Dt:</b>	
<b>Project Coordinato:</b>		<b>Score When Ranked:</b>	
<b>Program Eligible:</b>		<b>District:</b>	
<b>Ineligible:</b>		<b>Datum:</b>	0
<b>Program Area:</b>	PETROLEUM	<b>Method:</b>	AGPS
<b>Site Manager:</b>	-	<b>Lat DD:</b>	27
<b>Discharge Date:</b>	02/09/2004	<b>Lat MM:</b>	56
<b>Discharge Eligibil:</b>	I	<b>Lat SS:</b>	
<b>Eligibility Progm:</b>	-	<b>Long DD:</b>	82
<b>Cleanup Status:</b>	CLOSED-STCM	<b>Long MM:</b>	26
<b>Closure Type:</b>	NREQ	<b>Long SS:</b>	13
<b>Closure Date:</b>	04/05/2005		

**Program Details**

<b>Facility Status:</b>		<b>Staff Assigned:</b>	
<b>Offsite Contam:</b>		<b>Priority:</b>	
<b>Priority Score:</b>		<b>Score Effective Dt:</b>	
<b>Project Coordinato:</b>		<b>Score When Ranked:</b>	
<b>Program Eligible:</b>		<b>District:</b>	
<b>Ineligible:</b>		<b>Datum:</b>	0
<b>Program Area:</b>	PETROLEUM	<b>Method:</b>	AGPS
<b>Site Manager:</b>	-	<b>Lat DD:</b>	27
<b>Discharge Date:</b>	01/25/2001	<b>Lat MM:</b>	56
<b>Discharge Eligibil:</b>	I	<b>Lat SS:</b>	
<b>Eligibility Progm:</b>	-	<b>Long DD:</b>	82
<b>Cleanup Status:</b>	CLOSED-STCM	<b>Long MM:</b>	26
<b>Closure Type:</b>	LNFA	<b>Long SS:</b>	13
<b>Closure Date:</b>	06/06/2014		

Map Key	Number of Records	Direction	Distance (mi/ft)	Elev/Diff (ft)	Site	DB
---------	-------------------	-----------	------------------	----------------	------	----

**Program Details**

<b>Facility Status:</b>		<b>Staff Assigned:</b>	
<b>Offsite Contam:</b>		<b>Priority:</b>	
<b>Priority Score:</b>		<b>Score Effective Dt:</b>	
<b>Project Coordinato:</b>		<b>Score When Ranked:</b>	
<b>Program Eligible:</b>		<b>District:</b>	
<b>Ineligible:</b>		<b>Datum:</b>	0
<b>Program Area:</b>	PETROLEUM	<b>Method:</b>	AGPS
<b>Site Manager:</b>	-	<b>Lat DD:</b>	27
<b>Discharge Date:</b>	03/17/1998	<b>Lat MM:</b>	56
<b>Discharge Eligibil:</b>	I	<b>Lat SS:</b>	
<b>Eligibility Progrm:</b>	-	<b>Long DD:</b>	82
<b>Cleanup Status:</b>	CLOSED-STCM	<b>Long MM:</b>	26
<b>Closure Type:</b>	NFA	<b>Long SS:</b>	13
<b>Closure Date:</b>	12/15/1998		

**Program Details**

<b>Facility Status:</b>		<b>Staff Assigned:</b>	
<b>Offsite Contam:</b>		<b>Priority:</b>	
<b>Priority Score:</b>		<b>Score Effective Dt:</b>	
<b>Project Coordinato:</b>		<b>Score When Ranked:</b>	
<b>Program Eligible:</b>		<b>District:</b>	
<b>Ineligible:</b>		<b>Datum:</b>	0
<b>Program Area:</b>	PETROLEUM	<b>Method:</b>	AGPS
<b>Site Manager:</b>	HEINTZ_C	<b>Lat DD:</b>	27
<b>Discharge Date:</b>	03/07/2018	<b>Lat MM:</b>	56
<b>Discharge Eligibil:</b>	I	<b>Lat SS:</b>	
<b>Eligibility Progrm:</b>	-	<b>Long DD:</b>	82
<b>Cleanup Status:</b>	OPEN-STCM	<b>Long MM:</b>	26
<b>Closure Type:</b>	-	<b>Long SS:</b>	13
<b>Closure Date:</b>	-		

**Program Details**

<b>Facility Status:</b>		<b>Staff Assigned:</b>	
<b>Offsite Contam:</b>		<b>Priority:</b>	
<b>Priority Score:</b>		<b>Score Effective Dt:</b>	
<b>Project Coordinato:</b>		<b>Score When Ranked:</b>	
<b>Program Eligible:</b>		<b>District:</b>	
<b>Ineligible:</b>		<b>Datum:</b>	0
<b>Program Area:</b>	PETROLEUM	<b>Method:</b>	AGPS
<b>Site Manager:</b>	-	<b>Lat DD:</b>	27
<b>Discharge Date:</b>	02/07/2006	<b>Lat MM:</b>	56
<b>Discharge Eligibil:</b>	I	<b>Lat SS:</b>	
<b>Eligibility Progrm:</b>	-	<b>Long DD:</b>	82
<b>Cleanup Status:</b>	CLOSED-STCM	<b>Long MM:</b>	26
<b>Closure Type:</b>	NREQ	<b>Long SS:</b>	13
<b>Closure Date:</b>	10/19/2006		

Map Key	Number of Records	Direction	Distance (mi/ft)	Elev/Diff (ft)	Site	DB
---------	-------------------	-----------	------------------	----------------	------	----

**Program Details**

<b>Facility Status:</b>		<b>Staff Assigned:</b>	
<b>Offsite Contam:</b>		<b>Priority:</b>	
<b>Priority Score:</b>		<b>Score Effective Dt:</b>	
<b>Project Coordinato:</b>		<b>Score When Ranked:</b>	
<b>Program Eligible:</b>		<b>District:</b>	
<b>Ineligible:</b>		<b>Datum:</b>	0
<b>Program Area:</b>	PETROLEUM	<b>Method:</b>	AGPS
<b>Site Manager:</b>	HEINTZ_C	<b>Lat DD:</b>	27
<b>Discharge Date:</b>	03/16/2018	<b>Lat MM:</b>	56
<b>Discharge Eligibil:</b>	I	<b>Lat SS:</b>	
<b>Eligibility Progm:</b>	-	<b>Long DD:</b>	82
<b>Cleanup Status:</b>	OPEN-STCM	<b>Long MM:</b>	26
<b>Closure Type:</b>	-	<b>Long SS:</b>	13
<b>Closure Date:</b>	-		

**Program Details**

<b>Facility Status:</b>		<b>Staff Assigned:</b>	
<b>Offsite Contam:</b>		<b>Priority:</b>	
<b>Priority Score:</b>		<b>Score Effective Dt:</b>	
<b>Project Coordinato:</b>		<b>Score When Ranked:</b>	
<b>Program Eligible:</b>		<b>District:</b>	
<b>Ineligible:</b>		<b>Datum:</b>	0
<b>Program Area:</b>	PETROLEUM	<b>Method:</b>	AGPS
<b>Site Manager:</b>	-	<b>Lat DD:</b>	27
<b>Discharge Date:</b>	07/10/2009	<b>Lat MM:</b>	56
<b>Discharge Eligibil:</b>	I	<b>Lat SS:</b>	
<b>Eligibility Progm:</b>	-	<b>Long DD:</b>	82
<b>Cleanup Status:</b>	CLOSED-STCM	<b>Long MM:</b>	26
<b>Closure Type:</b>	SRCR	<b>Long SS:</b>	13
<b>Closure Date:</b>	07/10/2012		

**Program Details**

<b>Facility Status:</b>		<b>Staff Assigned:</b>	
<b>Offsite Contam:</b>		<b>Priority:</b>	
<b>Priority Score:</b>		<b>Score Effective Dt:</b>	
<b>Project Coordinato:</b>		<b>Score When Ranked:</b>	
<b>Program Eligible:</b>		<b>District:</b>	
<b>Ineligible:</b>		<b>Datum:</b>	0
<b>Program Area:</b>	PETROLEUM	<b>Method:</b>	AGPS
<b>Site Manager:</b>	-	<b>Lat DD:</b>	27
<b>Discharge Date:</b>	12/27/1997	<b>Lat MM:</b>	56
<b>Discharge Eligibil:</b>	I	<b>Lat SS:</b>	
<b>Eligibility Progm:</b>	-	<b>Long DD:</b>	82
<b>Cleanup Status:</b>	CLOSED-STCM	<b>Long MM:</b>	26
<b>Closure Type:</b>	NFA	<b>Long SS:</b>	13

Map Key	Number of Records	Direction	Distance (mi/ft)	Elev/Diff (ft)	Site	DB
---------	-------------------	-----------	------------------	----------------	------	----

Closure Date: 12/15/1998

**Program Details**

<b>Facility Status:</b>		<b>Staff Assigned:</b>	
<b>Offsite Contam:</b>		<b>Priority:</b>	
<b>Priority Score:</b>		<b>Score Effective Dt:</b>	
<b>Project Coordinato:</b>		<b>Score When Ranked:</b>	
<b>Program Eligible:</b>		<b>District:</b>	
<b>Ineligible:</b>		<b>Datum:</b>	0
<b>Program Area:</b>	PETROLEUM	<b>Method:</b>	AGPS
<b>Site Manager:</b>	-	<b>Lat DD:</b>	27
<b>Discharge Date:</b>	12/04/1986	<b>Lat MM:</b>	56
<b>Discharge Eligibil:</b>	E	<b>Lat SS:</b>	
<b>Eligibility Progm:</b>	EDI	<b>Long DD:</b>	82
<b>Cleanup Status:</b>	ON HOLD-STCM	<b>Long MM:</b>	26
<b>Closure Type:</b>	-	<b>Long SS:</b>	13
<b>Closure Date:</b>	-		

**Program Details**

<b>Facility Status:</b>		<b>Staff Assigned:</b>	
<b>Offsite Contam:</b>		<b>Priority:</b>	
<b>Priority Score:</b>		<b>Score Effective Dt:</b>	
<b>Project Coordinato:</b>		<b>Score When Ranked:</b>	
<b>Program Eligible:</b>		<b>District:</b>	
<b>Ineligible:</b>		<b>Datum:</b>	0
<b>Program Area:</b>	PETROLEUM	<b>Method:</b>	AGPS
<b>Site Manager:</b>	-	<b>Lat DD:</b>	27
<b>Discharge Date:</b>	12/16/1997	<b>Lat MM:</b>	56
<b>Discharge Eligibil:</b>	I	<b>Lat SS:</b>	
<b>Eligibility Progm:</b>	-	<b>Long DD:</b>	82
<b>Cleanup Status:</b>	CLOSED-STCM	<b>Long MM:</b>	26
<b>Closure Type:</b>	NREQ	<b>Long SS:</b>	13
<b>Closure Date:</b>	10/14/2002		

<a href="#">215</a>	49 of 67	W	0.00 / 0.00	2.94 / -8	MPLX TERMINALS LLC 425 S 20TH ST TAMPA FL	DWM CONTAM
---------------------	----------	---	-------------	-----------	---	------------

<b>Program Area:</b>		<b>Method:</b>	
<b>Site ID:</b>	8509068	<b>Datum:</b>	
<b>District:</b>	SWD	<b>Related Party ID:</b>	
<b>Site Status:</b>		<b>Primary RP Role:</b>	
<b>Facility ID:</b>		<b>RP Begin Date:</b>	
<b>Section:</b>		<b>RP Address1:</b>	
<b>Township:</b>		<b>RP Address2:</b>	
<b>County:</b>	Hillsborough	<b>RP City:</b>	
<b>Range:</b>		<b>RP State:</b>	
<b>Facility Type:</b>		<b>RP Zip5:</b>	
<b>Rank:</b>		<b>RP Zip4:</b>	

Map Key	Number of Records	Direction	Distance (mi/ft)	Elev/Diff (ft)	Site	DB
---------	-------------------	-----------	------------------	----------------	------	----

**Operator:**  
**Phone:**  
**Name Changed:**  
**Addr Changed:**  
**Contact:**  
**Facility Type:** T - Bulk Product Terminal Facility

**RP Phone:**  
**RP Extension:**  
**Rp Bad Addr Ind:**  
**RP Name:**

**Program Details**

<b>Facility Status:</b>		<b>Staff Assigned:</b>	
<b>Offsite Contam:</b>		<b>Priority:</b>	
<b>Priority Score:</b>		<b>Score Effective Dt:</b>	
<b>Project Coordinato:</b>		<b>Score When Ranked:</b>	
<b>Program Eligible:</b>		<b>District:</b>	
<b>Ineligible:</b>		<b>Datum:</b>	0
<b>Program Area:</b>	PETROLEUM	<b>Method:</b>	UNVR
<b>Site Manager:</b>	TROMER_J	<b>Lat DD:</b>	27
<b>Discharge Date:</b>	09/25/1991	<b>Lat MM:</b>	56
<b>Discharge Eligibil:</b>	E	<b>Lat SS:</b>	
<b>Eligibility Progm:</b>	PCPP	<b>Long DD:</b>	82
<b>Cleanup Status:</b>	CLOSED-STCM	<b>Long MM:</b>	26
<b>Closure Type:</b>	SRCR	<b>Long SS:</b>	22
<b>Closure Date:</b>	06/11/2021		

**Program Details**

<b>Facility Status:</b>		<b>Staff Assigned:</b>	
<b>Offsite Contam:</b>		<b>Priority:</b>	
<b>Priority Score:</b>		<b>Score Effective Dt:</b>	
<b>Project Coordinato:</b>		<b>Score When Ranked:</b>	
<b>Program Eligible:</b>		<b>District:</b>	
<b>Ineligible:</b>		<b>Datum:</b>	0
<b>Program Area:</b>	PETROLEUM	<b>Method:</b>	UNVR
<b>Site Manager:</b>	TROMER_J	<b>Lat DD:</b>	27
<b>Discharge Date:</b>	02/05/1991	<b>Lat MM:</b>	56
<b>Discharge Eligibil:</b>	E	<b>Lat SS:</b>	
<b>Eligibility Progm:</b>	PLIRP	<b>Long DD:</b>	82
<b>Cleanup Status:</b>	CLOSED-STCM	<b>Long MM:</b>	26
<b>Closure Type:</b>	SRCR	<b>Long SS:</b>	22
<b>Closure Date:</b>	06/11/2021		

**Program Details**

<b>Facility Status:</b>		<b>Staff Assigned:</b>	
<b>Offsite Contam:</b>		<b>Priority:</b>	
<b>Priority Score:</b>		<b>Score Effective Dt:</b>	
<b>Project Coordinato:</b>		<b>Score When Ranked:</b>	
<b>Program Eligible:</b>		<b>District:</b>	
<b>Ineligible:</b>		<b>Datum:</b>	0
<b>Program Area:</b>	PETROLEUM	<b>Method:</b>	UNVR

Map Key	Number of Records	Direction	Distance (mi/ft)	Elev/Diff (ft)	Site	DB
Site Manager:	-			Lat DD:	27	
Discharge Date:	09/01/1988			Lat MM:	56	
Discharge Eligibil:	E			Lat SS:		
Eligibility Progm:	EDI			Long DD:	82	
Cleanup Status:	CLOSED-STCM			Long MM:	26	
Closure Type:	NFA			Long SS:	22	
Closure Date:	12/19/1997					

**Program Details**

Facility Status:		Staff Assigned:	
Offsite Contam:		Priority:	
Priority Score:		Score Effective Dt:	
Project Coordinato:		Score When Ranked:	
Program Eligible:		District:	
Ineligible:		Datum:	0
Program Area:	PETROLEUM	Method:	UNVR
Site Manager:	-	Lat DD:	27
Discharge Date:	04/03/2003	Lat MM:	56
Discharge Eligibil:	I	Lat SS:	
Eligibility Progm:	-	Long DD:	82
Cleanup Status:	CLOSED-STCM	Long MM:	26
Closure Type:	LNFA	Long SS:	22
Closure Date:	06/15/2016		

[215](#)    50 of 67    W    0.00 / 0.00    2.94 / -8    MARATHON PETRO CO LLC-TAMPA  
425 S 20TH ST  
TAMPA FL 33605    **DWM CONTAM**

Program Area:	Petroleum	Method:	
Site ID:		Datum:	
District:		Related Party ID:	
Site Status:		Primary RP Role:	
Facility ID:	8837986	RP Begin Date:	
Section:		RP Address1:	
Township:		RP Address2:	
County:	HILLSBOROUGH	RP City:	
Range:		RP State:	
Facility Type:		RP Zip5:	
Rank:		RP Zip4:	
Operator:		RP Phone:	
Phone:		RP Extension:	
Name Changed:		Rp Bad Addr Ind:	
Addr Changed:		RP Name:	
Contact:			
Facility Type:			

**Program Details**

Facility Status:	ACTIVE	Staff Assigned:	
------------------	--------	-----------------	--

Map Key	Number of Records	Direction	Distance (mi/ft)	Elev/Diff (ft)	Site	DB
Offsite Contam:	U				Priority:	
Priority Score:	10				Score Effective Dt:	
Project Coordinato:	HEINTZ_C				Score When Ranked:	
Program Eligible:	Y				District:	PCLP29
Ineligible:	Y				Datum:	HARN
Program Area:					Method:	DPHO
Site Manager:					Lat DD:	27
Discharge Date:					Lat MM:	56
Discharge Eligibil:					Lat SS:	50.8517
Eligibility Progm:					Long DD:	82
Cleanup Status:					Long MM:	26
Closure Type:					Long SS:	14.9462
Closure Date:						

[215](#)    51 of 67    **W**    0.00 / 0.00    2.94 / -8    **BUTANE BLENDING/FIRE PROTECTION PROJECT**    **FINDS/FRS**  
**425 S 20TH ST**  
**TAMPA FL 33605**

Registry ID: 110070504763  
FIPS Code:  
HUC Code: 03100206  
Site Type Name: STATIONARY  
Location Description:  
Supplemental Location:  
Create Date: 04-FEB-19  
Update Date:  
Interest Types: ICIS-NPDES NON-MAJOR  
SIC Codes:  
SIC Code Descriptions:  
NAICS Codes:  
NAICS Code Descriptions:  
Conveyor: FRS-GEOCODE  
Federal Facility Code:  
Federal Agency Name:  
Tribal Land Code:  
Tribal Land Name:  
Congressional Dist No: 11  
Census Block Code: 120570053021039  
EPA Region Code: 04  
County Name:  
US/Mexico Border Ind:  
Latitude: 27.946351  
Longitude: -82.43667  
Reference Point: ENTRANCE POINT OF A FACILITY OR STATION  
Coord Collection Method: ADDRESS MATCHING-HOUSE NUMBER  
Accuracy Value: 50  
Datum: NAD83  
Source:  
Facility Detail Rprt URL: [https://ofmpub.epa.gov/frs\\_public2/fii\\_query\\_detail.disp\\_program\\_facility?p\\_registry\\_id=110070504763](https://ofmpub.epa.gov/frs_public2/fii_query_detail.disp_program_facility?p_registry_id=110070504763)  
Program Acronyms:

NPDES:FLR10RF37



Map Key	Number of Records	Direction	Distance (mi/ft)	Elev/Diff (ft)	Site	DB
---------	-------------------	-----------	------------------	----------------	------	----

[215](#) 52 of 67 W 0.00 / 0.00 2.94 / -8 425 S 20th Street TAMPA FL SPILLS

Incident No: 62952 Incident Date: 5/24/2019 1:00:00 PM  
 Incident Type: Inland County: Hillsborough

**Spill Details**

Incident Status: Saved Criminal Indicator: No  
 Incident Party Type: -- Hurricane Indicator: No  
 Incident Party Name: -- Description: --  
 Pollutant Name: -- On Scene Response: No  
 Pollutant Category: --  
 Pollutant Actual Volume: --  
 Pollutant Unit Measure: --

[215](#) 53 of 67 W 0.00 / 0.00 2.94 / -8 storm drain by 425 S 20 St TAMPA FL SPILLS

Incident No: 63188 Incident Date: 5/30/2019 10:30:00 AM  
 Incident Type: Inland County: Hillsborough

**Spill Details**

Incident Status: Pending-HQ Criminal Indicator: No  
 Incident Party Type: Agency Hurricane Indicator: No  
 Incident Party Name: State Watch Office Description: Vehicle Accident  
 Pollutant Name: Motor oil On Scene Response: Yes  
 Pollutant Category: Petroleum  
 Pollutant Actual Volume: 2  
 Pollutant Unit Measure: gallon

**Spill Details**

Incident Status: Pending-HQ Criminal Indicator: No  
 Incident Party Type: Responsible Party Hurricane Indicator: No  
 Incident Party Name: RP UNKNOWN Description: Vehicle Accident  
 Pollutant Name: Motor oil On Scene Response: Yes  
 Pollutant Category: Petroleum  
 Pollutant Actual Volume: 2  
 Pollutant Unit Measure: gallon

**Spill Details**

Incident Status: Pending-HQ Criminal Indicator: No  
 Incident Party Type: Responsible Party Hurricane Indicator: No  
 Incident Party Name: RP UNKNOWN Description: Spill

Map Key	Number of Records	Direction	Distance (mi/ft)	Elev/Diff (ft)	Site	DB
---------	-------------------	-----------	------------------	----------------	------	----

<b>Pollutant Name:</b>	Motor oil	<b>On Scene Response:</b>	Yes
<b>Pollutant Category:</b>	Petroleum		
<b>Pollutant Actual Volume:</b>	2		
<b>Pollutant Unit Measure:</b>	gallon		

**Spill Details**

<b>Incident Status:</b>	Pending-HQ	<b>Criminal Indicator:</b>	No
<b>Incident Party Type:</b>	Reporting Party	<b>Hurricane Indicator:</b>	No
<b>Incident Party Name:</b>	Marathon Petroleum	<b>Description:</b>	Vehicle Accident
<b>Pollutant Name:</b>	Motor oil	<b>On Scene Response:</b>	Yes
<b>Pollutant Category:</b>	Petroleum		
<b>Pollutant Actual Volume:</b>	2		
<b>Pollutant Unit Measure:</b>	gallon		

**Spill Details**

<b>Incident Status:</b>	Pending-HQ	<b>Criminal Indicator:</b>	No
<b>Incident Party Type:</b>	Reporting Party	<b>Hurricane Indicator:</b>	No
<b>Incident Party Name:</b>	Marathon Petroleum	<b>Description:</b>	Spill
<b>Pollutant Name:</b>	Motor oil	<b>On Scene Response:</b>	Yes
<b>Pollutant Category:</b>	Petroleum		
<b>Pollutant Actual Volume:</b>	2		
<b>Pollutant Unit Measure:</b>	gallon		

**Spill Details**

<b>Incident Status:</b>	Pending-HQ	<b>Criminal Indicator:</b>	No
<b>Incident Party Type:</b>	Agency	<b>Hurricane Indicator:</b>	No
<b>Incident Party Name:</b>	State Watch Office	<b>Description:</b>	Spill
<b>Pollutant Name:</b>	Motor oil	<b>On Scene Response:</b>	Yes
<b>Pollutant Category:</b>	Petroleum		
<b>Pollutant Actual Volume:</b>	2		
<b>Pollutant Unit Measure:</b>	gallon		

<a href="#">215</a>	54 of 67	W	0.00 / 0.00	2.94 / -8	373 SOUTH 20TH STREET TAMPA FL	HMIRS
---------------------	----------	---	-------------	-----------	--------------------------------	-------

**Incident County:** HILLSBOROUGH

**HMIR Incident Reports**

<b>Report No:</b>	I-2010110026	<b>Fed DOT Agency Nm:</b>	
<b>Report Type:</b>	A hazardous material incident	<b>Fed DOT Report No:</b>	
<b>Date of Incident:</b>	2010-07-22	<b>Report Submit Src:</b>	Paper
<b>Time of Incident:</b>	1755	<b>Inc Multiple Rows:</b>	No
<b>Haz Class Code:</b>		<b>Inc Non US State:</b>	
<b>Hazardous Class:</b>	3	<b>Mode Transport:</b>	Highway
<b>Commodity Short Nm:</b>	GASOLINE INCLUDES GASOLI	<b>Transport Phase:</b>	In Transit

Map Key	Number of Records	Direction	Distance (mi/ft)	Elev/Diff (ft)	Site	DB
<b>Commodity Long Nm:</b>	GASOLINE INCLUDES GASOLINE MIXED WITH ETHYL ALCOHOL, WITH NOT MORE THAN 10% ALCOHOL			<b>Incident Occrrnce:</b>		
<b>Trade Name:</b>				<b>Mat Ship Approval?:</b>	No	
<b>ID No:</b>	UN1203			<b>Mat Ship Approv No:</b>		
<b>Haz Waste Ind:</b>	No			<b>Undecl Hazmat Ship?:</b>	No	
<b>Haz Waste EPA No:</b>				<b>Packaging Type:</b>	Cargo Tank Motor Vehicle (CTMV)	
<b>HMIS Tox Inhalation?:</b>	No			<b>Packing Group:</b>	II	
<b>TIH Hazard Zone:</b>				<b>Carrier Reporter:</b>	ENERGY DISPATCH LLC	
<b>Qty Released:</b>	1800			<b>CR Street Name:</b>	3225 CUMBERLAND BLVD., SUITE 100	
<b>Unit of Measure:</b>	Liquid - Gallon			<b>CR City:</b>	ATLANTA	
<b>What Failed:</b>	150			<b>CR State:</b>	GA	
<b>What Failed Desc:</b>	Tank Shell			<b>CR Postal Code:</b>	30339	
<b>How Failed Code:</b>	309			<b>CR Non US State:</b>		
<b>How Failed Desc:</b>	Punctured			<b>CR Fed DOT ID:</b>	226576	
<b>Failure Cause Code:</b>	515			<b>CR Hazmat Reg ID:</b>	055209600005RT	
<b>Failure Cause Desc:</b>	Human Error			<b>CR Country:</b>	US	
<b>Ident. Markings:</b>	DOT 406			<b>Shipper Name:</b>	MARATHON PETROLEUM	
<b>Cont1 Pkging Type:</b>				<b>Shipper Street Name:</b>	373 SOUTH 20 TH ST	
<b>Cont1 Const Mat:</b>				<b>Shipper City:</b>	TAMPA	
<b>Cont1 Head Type:</b>				<b>Shipper State:</b>	FL	
<b>Cont1 Pkg Capacity:</b>	0			<b>Shipper Postal:</b>	33605	
<b>C1 Capacity UOM:</b>				<b>Shipper Non US St:</b>		
<b>Cont1 Pkg Amt:</b>	0			<b>Shipper Country:</b>	US	
<b>C1 Pkg Amt UOM:</b>				<b>Shipper Waybill:</b>	563912	
<b>Cont1 Pkg No:</b>	1			<b>Ship Hazmat Reg ID:</b>		
<b>C1 Pkg NO Failed:</b>	1			<b>Origin City:</b>		
<b>Cont1 Pkg Mnfctr:</b>	HEIL			<b>Origin State:</b>		
<b>Cont1 Pkg Mnfct Dt:</b>	1996-03-01 00:00:00			<b>Origin Postal:</b>		
<b>Cont1 Pkg Serial NO:</b>	5HTAB4426T7H6066			<b>Origin Non US St:</b>		
<b>C1 Pkg Last Test Dt:</b>	2009-10-26 00:00:00			<b>Origin Country:</b>	US	
<b>C1 Test Const Mat:</b>				<b>Destination City:</b>	SARASOTA	
<b>C1 Pkg Dsign Pres.:</b>	3			<b>Destination State:</b>	FLORIDA	
<b>C1 Dsign Press UOM:</b>	PSI			<b>Destination Postal:</b>	34232	
<b>C1 Pkg Shell Thick:</b>	0			<b>Destination Non US:</b>		
<b>C1 Shell Thick UOM:</b>				<b>Destination Country:</b>	US	
<b>C1 Head Thickness:</b>	0			<b>Cont2 Package Type:</b>		
<b>C1 Head Thick UOM:</b>				<b>Cont2 Const Mat:</b>		
<b>C1 Pkg Srvc Pres.:</b>	0			<b>Cont2 Pkg Capacity:</b>	0	
<b>C1 Srvc Press UOM:</b>				<b>Cont2 Capacity UOM:</b>		
<b>C1 Valve/Device Fail?:</b>	No			<b>Cont2 Pkg Amount:</b>	0	
<b>C1 Device Type:</b>				<b>Cont2 Pkg Amt UOM:</b>		
<b>C1 Device Mnfctr:</b>				<b>Cont2 Pkg No:</b>	0	
<b>C1 Device Model:</b>				<b>Cont2 Pkg No Failed:</b>	0	
<b>NRC No:</b>						
<b>RAM Pkg Category:</b>				<b>Haz NonHosp Public:</b>	0	
<b>RAM Pkg Cert.:</b>	FALSE			<b>Haz NonHosp Old:</b>		
<b>RAM Pkg Cert. NBR:</b>				<b>Tot Haz Non Hosp Inj:</b>		
<b>RAM Nuclide S:</b>				<b>Total Hazmat Injuries:</b>	0	
<b>RAM Transport Index:</b>				<b>Evacuation Indicator:</b>	No	
<b>RAM UOM:</b>				<b>Public Evacuated:</b>	0	

Map Key	Number of Records	Direction	Distance (mi/ft)	Elev/Diff (ft)	Site	DB
RAM Activity Rpted:	0				Employees Evac:	0
RAM UOM Rpted:					Total Evacuated:	0
RAM Activity:	0				Total Evacuation Hrs:	0
RAM Activity UOM:					Major Artery Closed:	Yes
RAM Mat Safety:					Mjr Artery Hrs Closed:	21
Spillage Result:	Yes				Material Involved:	Yes
Fire Result:	No				Estimated Speed:	10
Explosion Result:	No				Weather Conditions:	CLEAR
Water Sewer Result:	Yes				Vehicle Overturn:	No
Gas Dispersion:	No				Vehicle Left Roadway:	No
Environment Damage:	No				Passenger Aircraft:	No
No Release Result:	No				Cargo Baggage:	
Fire EMS Report:	Yes				Ship Non Transport:	No
Fire EMS EMS Report:					Ship Air First Flight:	No
Police Report:	Yes				Ship Air Subflight:	No
Police Report No:					Ship Init Transport:	No
In House Cleanup:	No				Ship Phase Transfer:	No
Other Cleanup:	Yes				Contact Name:	MR. JOHN BEACH
Damage > 500:	Yes				Contact Title:	SAFETY MANAGER
Material Loss:	0				Contact Business:	
Carrier Damage:	17000				Contact Street:	
Property Damage:	0				Contact City:	
Response Cost:	0				Contact State:	
Remediation Cost:	0				Contact Postal:	
Damage Old Form:	0				Contact Non US St:	
Total Damages Amt:	17000				Contact Country:	
Hazmat Fatality:	No				Inc. Report Prepared:	Carrier
Haz Fatal Employees:	0				HMIS Serious Incidnt:	Yes
Haz Fatal Respndrs:	0				HMIS Serious Fatality:	No
Haz Fatal Gen Public:	0				HMIS Serious Injury:	No
Tot Hazmat Fatalities:	0				HMIS Flight Plan:	No
Non Hazmat Fatality:	No				HMIS Serious Evacs:	No
Non Hazmat Fatals:	0				HMIS Major Artery:	Yes
Hazmat Injury:	No				HMIS Bulk Release:	Yes
Haz Hospital Empl:	0				HMIS Marine Pollutnt:	No
Haz Hospital Resp:	0				HMIS Radioactive:	No
Haz Hosp Gen Public:	0				HMIS Gen Pkg Type:	TANK
Haz Hosp Old Form:	0				HMIS Container Code:	DOT 406
Total Haz Hosp Inj:	0				HMIS Container Desc:	cargo tanks
Haz Non Hosp Empl:	0				HMIS Bulk Incident:	Yes
Haz Non Hosp Resp:	0				Undeclared Shipment:	No
Description of Events:	DRIVER WAS EXITING MARATHON TERMINAL AND STRUCK A BOLLARD POLE WHICH RUPTURED THE DOT 406 TRAILER. AS A RESULT OF THE CONTACT WITH THE POLE, APPROXIMATELY 1800 GALLONS OF GASOLINE WERE SPILLED.					
Recommend Actions Taken:	DRIVER INVOLVED IN THIS INCIDENT WAS TERMINATED. ALL OTHER DRIVERS WERE REMINDED OF THE IMPORTANCE OF WALKING AROUND THE VEHICLE BEFORE LEAVING TO BE AWARE OF HAZARDS. DRIVERS WERE ALSO REMINDED TO MAKE SURE THE CHECK MIRRORS AND CLEARANCES BEFORE MOVING VEHICLE.					

215

55 of 67

W

0.00 /  
0.002.94 /  
-8425 S. 20th St.  
TAMPA FL

HMIRS

Incident County:

HILLSBOROUGH

Map Key	Number of Records	Direction	Distance (mi/ft)	Elev/Diff (ft)	Site	DB
---------	-------------------	-----------	------------------	----------------	------	----

**HMIR Incident Reports**

<b>Report No:</b>	E-2007020143	<b>Fed DOT Agency Nm:</b>	
<b>Report Type:</b>	A hazardous material incident	<b>Fed DOT Report No:</b>	
<b>Date of Incident:</b>	2007-01-22	<b>Report Submit Src:</b>	Web
<b>Time of Incident:</b>	1200	<b>Inc Multiple Rows:</b>	No
<b>Haz Class Code:</b>		<b>Inc Non US State:</b>	
<b>Hazardous Class:</b>	3	<b>Mode Transport:</b>	Highway
<b>Commodity Short Nm:</b>	FLAMMABLE LIQUIDS, N.O.S.	<b>Transport Phase:</b>	In Transit
<b>Commodity Long Nm:</b>	FLAMMABLE LIQUIDS, N.O.S.	<b>Incident Occrrnce:</b>	
<b>Trade Name:</b>	AP NA4M	<b>Mat Ship Approval?:</b>	No
<b>ID No:</b>	UN1993	<b>Mat Ship Approv No:</b>	
<b>Haz Waste Ind:</b>	No	<b>Undecl Hazmat Ship?:</b>	No
<b>Haz Waste EPA No:</b>		<b>Packaging Type:</b>	Cargo Tank Motor Vehicle (CTMV)
<b>HMIS Tox Inhalation?:</b>	No	<b>Packing Group:</b>	III
<b>TIH Hazard Zone:</b>		<b>Carrier Reporter:</b>	Schneider National Bulk Carriers, Inc.
<b>Qty Released:</b>	5	<b>CR Street Name:</b>	3101 S. Packerland Dr.
<b>Unit of Measure:</b>	Liquid - Gallon	<b>CR City:</b>	GREEN BAY
<b>What Failed:</b>	137	<b>CR State:</b>	WI
<b>What Failed Desc:</b>	Manway or Dome Cover	<b>CR Postal Code:</b>	54313
<b>How Failed Code:</b>	308	<b>CR Non US State:</b>	
<b>How Failed Desc:</b>	Leaked	<b>CR Fed DOT ID:</b>	164311
<b>Failure Cause Code:</b>	515	<b>CR Hazmat Reg ID:</b>	050306550024OQ
<b>Failure Cause Desc:</b>	Human Error	<b>CR Country:</b>	US
<b>Ident. Markings:</b>	DOT 407	<b>Shipper Name:</b>	BASF Corporation
<b>Cont1 Pkging Type:</b>		<b>Shipper Street Name:</b>	8404 River Rd.
<b>Cont1 Const Mat:</b>		<b>Shipper City:</b>	GEISMAR
<b>Cont1 Head Type:</b>		<b>Shipper State:</b>	LA
<b>Cont1 Pkg Capacity:</b>	6500	<b>Shipper Postal:</b>	70734
<b>C1 Capacity UOM:</b>	LGA	<b>Shipper Non US St:</b>	
<b>Cont1 Pkg Amt:</b>	6353	<b>Shipper Country:</b>	US
<b>C1 Pkg Amt UOM:</b>	LGA	<b>Shipper Waybill:</b>	2093323276
<b>Cont1 Pkg No:</b>	1	<b>Ship Hazmat Reg ID:</b>	
<b>C1 Pkg NO Failed:</b>	1	<b>Origin City:</b>	
<b>Cont1 Pkg Mnfrctr:</b>	Brenner	<b>Origin State:</b>	
<b>Cont1 Pkg Mnfrct Dt:</b>	1998-02-06 00:00:00	<b>Origin Postal:</b>	
<b>Cont1 Pkg Serial NO:</b>	10BFB62TXWF0A787	<b>Origin Non US St:</b>	
<b>C1 Pkg Last Test Dt:</b>	2006-02-04 00:00:00	<b>Origin Country:</b>	US
<b>C1 Test Const Mat:</b>		<b>Destination City:</b>	TAMPA
<b>C1 Pkg Dsign Pres.:</b>	0	<b>Destination State:</b>	FLORIDA
<b>C1 Dsign Press UOM:</b>		<b>Destination Postal:</b>	33605
<b>C1 Pkg Shell Thick:</b>	0	<b>Destination Non US:</b>	
<b>C1 Shell Thick UOM:</b>		<b>Destination Country:</b>	US
<b>C1 Head Thickness:</b>	0	<b>Cont2 Package Type:</b>	
<b>C1 Head Thick UOM:</b>		<b>Cont2 Const Mat:</b>	
<b>C1 Pkg Srvc Pres.:</b>	0	<b>Cont2 Pkg Capacity:</b>	0
<b>C1 Srvc Press UOM:</b>		<b>Cont2 Capacity UOM:</b>	
<b>C1 Valve/Device Fail?:</b>	No	<b>Cont2 Pkg Amount:</b>	0
<b>C1 Device Type:</b>		<b>Cont2 Pkg Amt UOM:</b>	
<b>C1 Device Mnfrctr:</b>		<b>Cont2 Pkg No:</b>	0

Map Key	Number of Records	Direction	Distance (mi/ft)	Elev/Diff (ft)	Site	DB
C1 Device Model:					Cont2 Pkg No Failed:	0
NRC No:						
RAM Pkg Category:					Haz NonHosp Public:	0
RAM Pkg Cert.:	FALSE				Haz NonHosp Old:	
RAM Pkg Cert. NBR:					Tot Haz Non Hosp Inj:	
RAM Nuclide S:					Total Hazmat Injuries:	0
RAM Transport Index:					Evacuation Indicator:	No
RAM UOM:					Public Evacuated:	0
RAM Activity Rpted:	0				Employees Evac:	0
RAM UOM Rpted:					Total Evacuated:	0
RAM Activity:	0				Total Evacuation Hrs:	0
RAM Activity UOM:					Major Artery Closed:	No
RAM Mat Safety:					Mjr Artery Hrs Closed:	0
Spillage Result:	Yes				Material Involved:	No
Fire Result:	No				Estimated Speed:	0
Explosion Result:	No				Weather Conditions:	
Water Sewer Result:	No				Vehicle Overturn:	No
Gas Dispersion:	No				Vehicle Left Roadway:	No
Environment Damage:	No				Passenger Aircraft:	No
No Release Result:	No				Cargo Baggage:	
Fire EMS Report:	No				Ship Non Transport:	No
Fire EMS EMS Report:					Ship Air First Flight:	No
Police Report:	No				Ship Air Subflight:	No
Police Report No:					Ship Init Transport:	No
In House Cleanup:	Yes				Ship Phase Transfer:	No
Other Cleanup:	No				Contact Name:	TERRY TAVARES
Damage > 500:	No				Contact Title:	ENVIRONMENTAL TECHNICIAN
Material Loss:	0				Contact Business:	Schneider National Bulk Carriers, Inc.
Carrier Damage:	0				Contact Street:	3101 S. Packerland Dr.
Property Damage:	0				Contact City:	Green Bay
Response Cost:	0				Contact State:	WI
Remediation Cost:	0				Contact Postal:	54306
Damage Old Form:	0				Contact Non US St:	
Total Damages Amt:	0				Contact Country:	US
Hazmat Fatality:	No				Inc. Report Prepared:	Carrier
Haz Fatal Employees:	0				HMIS Serious Incidnt:	No
Haz Fatal Respndrs:	0				HMIS Serious Fatality:	No
Haz Fatal Gen Public:	0				HMIS Serious Injury:	No
Tot Hazmat Fatalities:	0				HMIS Flight Plan:	No
Non Hazmat Fatality:	No				HMIS Serious Evacs:	No
Non Hazmat FataIs:	0				HMIS Major Artery:	No
Hazmat Injury:	No				HMIS Bulk Release:	No
Haz Hospital Empl:	0				HMIS Marine Pollutnt:	No
Haz Hospital Resp:	0				HMIS Radioactive:	No
Haz Hosp Gen Public:	0				HMIS Gen Pkg Type:	TANK
Haz Hosp Old Form:	0				HMIS Container Code:	DOT 407
Total Haz Hosp Inj:	0				HMIS Container Desc:	cargo tanks
Haz Non Hosp Empl:	0				HMIS Bulk Incident:	Yes
Haz Non Hosp Resp:	0				Undeclared Shipment:	No
Description of Events:	Driver had cargo tank hooked up to consignee's storage tank to transfer product but he was having problems trying to get his transfer pump to work. He broke down the hoses and was going to leave to get his pump fixed. He forgot					

Map Key	Number of Records	Direction	Distance (mi/ft)	Elev/Diff (ft)	Site	DB
---------	-------------------	-----------	------------------	----------------	------	----

to secure the dome cover, however, and about 5 gallons splashed out at the customer facility before he was aware of the problem. Driver secured the dome and used dry absorb to clean up the spill.

**Recommend Actions Taken:** Driver did not follow procedure. Pretrip and Post-trip inspections are stressed in all of the drivers initial and recurrent training sessions.

<a href="#">215</a>	56 of 67	W	0.00 / 0.00	2.94 / -8	MPLX TERMINALS LLC - TAMPA FL TERMINAL 425 S 20TH ST TAMPA FL 33605	TRIS
---------------------	----------	---	-------------	-----------	--	------

<b>TRI FD:</b>	33605TMPFL425S2	<b>Pgm Sys ID (Map):</b>	33605TMPFL425S2
<b>FRS_ID:</b>	110000746916	<b>Registry ID (Map):</b>	110000746916
<b>Facility Name:</b>	MPLX TERMINALS LLC - TAMPA FL TERMINAL	<b>Primary Name (Map):</b>	MPLX TERMINALS LLC
<b>Street Address:</b>	425 S 20TH ST	<b>Location Addr (Map):</b>	425 20TH STREET
<b>City:</b>	TAMPA	<b>City Name (Map):</b>	TAMPA
<b>County:</b>	HILLSBOROUGH	<b>County Name (Map):</b>	HILLSBOROUGH
<b>State:</b>	FL	<b>State Code (Map):</b>	FL
<b>Zip:</b>	33605	<b>Postal Code (Map):</b>	33605
<b>Latitude:</b>	27.946989	<b>Latitude83 (Map):</b>	27.946989
<b>Longitude:</b>	-82.437443	<b>Longitude83 (Map):</b>	-82.437443
<b>BIA:</b>		<b>FIPS Code (Map):</b>	12057
<b>Tribe:</b>			

**Record Source(s):** TRI Federal Download / Homeland Infrastructure Foundation-Level Data (HIFLD) Open Data Map

**MapServer Details**

<b>Interest Type:</b>	TRI REPORTER	<b>HUC8 Code:</b>	03100206
<b>Active Status:</b>		<b>Accuracy Value:</b>	
<b>Pgm Sys Acnm:</b>	TRIS	<b>Collect Mth Desc:</b>	
<b>Pgm Report:</b>	no data yet	<b>Ref Point Desc:</b>	
<b>Public Ind:</b>	Y		
<b>Fac URL:</b>	<a href="https://ofmpub.epa.gov/frs_public2/fii_query_detail.disp_program_facility?p_registry_id=110000746916">https://ofmpub.epa.gov/frs_public2/fii_query_detail.disp_program_facility?p_registry_id=110000746916</a>		

**1998 Details**

<b>TRI FD:</b>	33605TMPFL425S2	<b>Water:</b>	0
<b>Industry Sector Code:</b>	4247	<b>Landfills:</b>	0
<b>Federal Facility:</b>	NO	<b>RCRA C Landfill:</b>	0
<b>Cas No Compound ID:</b>	0000095636	<b>Other Landfills:</b>	0
<b>Classification:</b>	TRI	<b>Land Treatment:</b>	0
<b>Primary SIC:</b>	5171	<b>Surface Impndmnt:</b>	0
<b>Primary NAICS:</b>	424710	<b>RCRA Surface IM:</b>	0
<b>Metal:</b>	NO	<b>Other Surface I:</b>	0
<b>Carcinogen:</b>	NO	<b>Other Disposal:</b>	0
<b>Fugitive Air:</b>	82	<b>On Site Release Tot:</b>	332
<b>Stack Air:</b>	250	<b>Off Site Release Tot:</b>	0
<b>Underground:</b>	0	<b>Off Site Recycled Tot:</b>	0
<b>Underground CL I:</b>	0	<b>Total Releases:</b>	332
<b>Underground C II-V:</b>	0		
<b>Chemical:</b>	1,2,4-Trimethylbenzene		
<b>Industry Sector:</b>	Petroleum Bulk Terminals		

Map Key	Number of Records	Direction	Distance (mi/ft)	Elev/Diff (ft)	Site	DB
---------	-------------------	-----------	------------------	----------------	------	----

Parent Co Name: NAD83  
 Standard Parent Co Name:

MARATHON PETROLEUM CORP

One Time Release:

0

CAS No:

95-63-6

PFAS:

NO

TRI FD:	33605TMPFL425S2	Water:	0
Industry Sector Code:	4247	Landfills:	0
Federal Facility:	NO	RCRA C Landfill:	0
Cas No Compound ID:	0000100414	Other Landfills:	0
Classification:	TRI	Land Treatment:	0
Primary SIC:	5171	Surface Impdmnt:	0
Primary NAICS:	424710	RCRA Surface IM:	0
Metal:	NO	Other Surface I:	0
Carcinogen:	YES	Other Disposal:	0
Fugitive Air:	140	On Site Release Tot:	510
Stack Air:	370	Off Site Release Tot:	0
Underground:	0	Off Site Recycled Tot:	0
Underground CL I:	0	Total Releases:	510
Underground C II-V:	0		

Chemical: Ethylbenzene  
 Industry Sector: Petroleum Bulk Terminals  
 Parent Co Name: NAD83  
 Standard Parent Co Name:

MARATHON PETROLEUM CORP

One Time Release:

0

CAS No:

100-41-4

PFAS:

NO

TRI FD:	33605TMPFL425S2	Water:	0
Industry Sector Code:	4247	Landfills:	0
Federal Facility:	NO	RCRA C Landfill:	0
Cas No Compound ID:	0000071432	Other Landfills:	0
Classification:	TRI	Land Treatment:	0
Primary SIC:	5171	Surface Impdmnt:	0



Map Key	Number of Records	Direction	Distance (mi/ft)	Elev/Diff (ft)	Site	DB
Primary NAICS:	424710				RCRA Surface IM:	0
Metal:	NO				Other Surface I:	0
Carcinogen:	YES				Other Disposal:	0
Fugitive Air:	650				On Site Release Tot:	2250
Stack Air:	1600				Off Site Release Tot:	0
Underground:	0				Off Site Recycled Tot:	0
Underground CL I:	0				Total Releases:	2250
Underground C II-V:	0					

**Chemical:** Benzene  
**Industry Sector:** Petroleum Bulk Terminals  
**Parent Co Name:** NAD83  
**Standard Parent Co Name:**

MARATHON PETROLEUM CORP

**One Time Release:**

0

**CAS No:**

71-43-2

**PFAS:**

NO

TRI FD:	33605TMPFL425S2				Water:	0
Industry Sector Code:	4247				Landfills:	0
Federal Facility:	NO				RCRA C Landfill:	0
Cas No Compound ID:	0001330207				Other Landfills:	0
Classification:	TRI				Land Treatment:	0
Primary SIC:	5171				Surface Impdmnt:	0
Primary NAICS:	424710				RCRA Surface IM:	0
Metal:	NO				Other Surface I:	0
Carcinogen:	NO				Other Disposal:	0
Fugitive Air:	710				On Site Release Tot:	2410
Stack Air:	1700				Off Site Release Tot:	0
Underground:	0				Off Site Recycled Tot:	0
Underground CL I:	0				Total Releases:	2410
Underground C II-V:	0					

**Chemical:** Xylene (mixed isomers)  
**Industry Sector:** Petroleum Bulk Terminals  
**Parent Co Name:** NAD83  
**Standard Parent Co Name:**

MARATHON PETROLEUM CORP

**One Time Release:**

0

**CAS No:**

1330-20-7

Map Key	Number of Records	Direction	Distance (mi/ft)	Elev/Diff (ft)	Site	DB
---------	-------------------	-----------	------------------	----------------	------	----

**PFAS:**

NO

<b>TRI FD:</b>	33605TMPFL425S2	<b>Water:</b>	0
<b>Industry Sector Code:</b>	4247	<b>Landfills:</b>	0
<b>Federal Facility:</b>	NO	<b>RCRA C Landfill:</b>	0
<b>Cas No Compound ID:</b>	0000108883	<b>Other Landfills:</b>	0
<b>Classification:</b>	TRI	<b>Land Treatment:</b>	0
<b>Primary SIC:</b>	5171	<b>Surface Impndmnt:</b>	0
<b>Primary NAICS:</b>	424710	<b>RCRA Surface IM:</b>	0
<b>Metal:</b>	NO	<b>Other Surface I:</b>	0
<b>Carcinogen:</b>	NO	<b>Other Disposal:</b>	0
<b>Fugitive Air:</b>	1150	<b>On Site Release Tot:</b>	3950
<b>Stack Air:</b>	2800	<b>Off Site Release Tot:</b>	0
<b>Underground:</b>	0	<b>Off Site Recycled Tot:</b>	0
<b>Underground CL I:</b>	0	<b>Total Releases:</b>	3950
<b>Underground C II-V:</b>	0		
<b>Chemical:</b>	Toluene		
<b>Industry Sector:</b>	Petroleum Bulk Terminals		
<b>Parent Co Name:</b>	NAD83		
<b>Standard Parent Co Name:</b>			

MARATHON PETROLEUM CORP

**One Time Release:**

0

**CAS No:**

108-88-3

**PFAS:**

NO

1999 Details

<b>TRI FD:</b>	33605TMPFL425S2	<b>Water:</b>	0
<b>Industry Sector Code:</b>	4247	<b>Landfills:</b>	0
<b>Federal Facility:</b>	NO	<b>RCRA C Landfill:</b>	0
<b>Cas No Compound ID:</b>	0000071432	<b>Other Landfills:</b>	0
<b>Classification:</b>	TRI	<b>Land Treatment:</b>	0
<b>Primary SIC:</b>	5171	<b>Surface Impndmnt:</b>	0
<b>Primary NAICS:</b>	424710	<b>RCRA Surface IM:</b>	0
<b>Metal:</b>	NO	<b>Other Surface I:</b>	0
<b>Carcinogen:</b>	YES	<b>Other Disposal:</b>	0
<b>Fugitive Air:</b>	686	<b>On Site Release Tot:</b>	1949
<b>Stack Air:</b>	1263	<b>Off Site Release Tot:</b>	0
<b>Underground:</b>	0	<b>Off Site Recycled Tot:</b>	0
<b>Underground CL I:</b>	0	<b>Total Releases:</b>	1949
<b>Underground C II-V:</b>	0		

Map Key	Number of Records	Direction	Distance (mi/ft)	Elev/Diff (ft)	Site	DB
---------	-------------------	-----------	------------------	----------------	------	----

**Chemical:** Benzene  
**Industry Sector:** Petroleum Bulk Terminals  
**Parent Co Name:** NAD83  
**Standard Parent Co Name:**

MARATHON PETROLEUM CORP

**One Time Release:**

0

**CAS No:**

71-43-2

**PFAS:**

NO

<b>TRI FD:</b>	33605TMPFL425S2	<b>Water:</b>	0
<b>Industry Sector Code:</b>	4247	<b>Landfills:</b>	0
<b>Federal Facility:</b>	NO	<b>RCRA C Landfill:</b>	0
<b>Cas No Compound ID:</b>	0000108883	<b>Other Landfills:</b>	0
<b>Classification:</b>	TRI	<b>Land Treatment:</b>	0
<b>Primary SIC:</b>	5171	<b>Surface Impndmnt:</b>	0
<b>Primary NAICS:</b>	424710	<b>RCRA Surface IM:</b>	0
<b>Metal:</b>	NO	<b>Other Surface I:</b>	0
<b>Carcinogen:</b>	NO	<b>Other Disposal:</b>	0
<b>Fugitive Air:</b>	1228	<b>On Site Release Tot:</b>	3324
<b>Stack Air:</b>	2096	<b>Off Site Release Tot:</b>	0
<b>Underground:</b>	0	<b>Off Site Recycled Tot:</b>	0
<b>Underground CL I:</b>	0	<b>Total Releases:</b>	3324
<b>Underground C II-V:</b>	0		

**Chemical:** Toluene  
**Industry Sector:** Petroleum Bulk Terminals  
**Parent Co Name:** NAD83  
**Standard Parent Co Name:**

MARATHON PETROLEUM CORP

**One Time Release:**

0

**CAS No:**

108-88-3

**PFAS:**

NO

<b>TRI FD:</b>	33605TMPFL425S2	<b>Water:</b>	0
<b>Industry Sector Code:</b>	4247	<b>Landfills:</b>	0
<b>Federal Facility:</b>	NO	<b>RCRA C Landfill:</b>	0
<b>Cas No Compound ID:</b>	0000100414	<b>Other Landfills:</b>	0

Map Key	Number of Records	Direction	Distance (mi/ft)	Elev/Diff (ft)	Site	DB
---------	-------------------	-----------	------------------	----------------	------	----

<b>Classification:</b>	TRI				<b>Land Treatment:</b>	0
<b>Primary SIC:</b>	5171				<b>Surface Impdmnt:</b>	0
<b>Primary NAICS:</b>	424710				<b>RCRA Surface IM:</b>	0
<b>Metal:</b>	NO				<b>Other Surface I:</b>	0
<b>Carcinogen:</b>	YES				<b>Other Disposal:</b>	0
<b>Fugitive Air:</b>	152				<b>On Site Release Tot:</b>	496
<b>Stack Air:</b>	344				<b>Off Site Release Tot:</b>	0
<b>Underground:</b>	0				<b>Off Site Recycled Tot:</b>	0
<b>Underground CL I:</b>	0				<b>Total Releases:</b>	496
<b>Underground C II-V:</b>	0					

**Chemical:** Ethylbenzene  
**Industry Sector:** Petroleum Bulk Terminals  
**Parent Co Name:** NAD83  
**Standard Parent Co Name:**

MARATHON PETROLEUM CORP

**One Time Release:**

0

**CAS No:**

100-41-4

**PFAS:**

NO

<b>TRI FD:</b>	33605TMPFL425S2				<b>Water:</b>	0
<b>Industry Sector Code:</b>	4247				<b>Landfills:</b>	0
<b>Federal Facility:</b>	NO				<b>RCRA C Landfill:</b>	0
<b>Cas No Compound ID:</b>	0000095636				<b>Other Landfills:</b>	0
<b>Classification:</b>	TRI				<b>Land Treatment:</b>	0
<b>Primary SIC:</b>	5171				<b>Surface Impdmnt:</b>	0
<b>Primary NAICS:</b>	424710				<b>RCRA Surface IM:</b>	0
<b>Metal:</b>	NO				<b>Other Surface I:</b>	0
<b>Carcinogen:</b>	NO				<b>Other Disposal:</b>	0
<b>Fugitive Air:</b>	87				<b>On Site Release Tot:</b>	376
<b>Stack Air:</b>	289				<b>Off Site Release Tot:</b>	0
<b>Underground:</b>	0				<b>Off Site Recycled Tot:</b>	0
<b>Underground CL I:</b>	0				<b>Total Releases:</b>	376
<b>Underground C II-V:</b>	0					

**Chemical:** 1,2,4-Trimethylbenzene  
**Industry Sector:** Petroleum Bulk Terminals  
**Parent Co Name:** NAD83  
**Standard Parent Co Name:**

MARATHON PETROLEUM CORP

**One Time Release:**

0

**CAS No:**

Map Key	Number of Records	Direction	Distance (mi/ft)	Elev/Diff (ft)	Site	DB
---------	-------------------	-----------	------------------	----------------	------	----

95-63-6

**PFAS:**

NO

<b>TRI FD:</b>	33605TMPFL425S2	<b>Water:</b>	0
<b>Industry Sector Code:</b>	4247	<b>Landfills:</b>	0
<b>Federal Facility:</b>	NO	<b>RCRA C Landfill:</b>	0
<b>Cas No Compound ID:</b>	0001330207	<b>Other Landfills:</b>	0
<b>Classification:</b>	TRI	<b>Land Treatment:</b>	0
<b>Primary SIC:</b>	5171	<b>Surface Impdmnt:</b>	0
<b>Primary NAICS:</b>	424710	<b>RCRA Surface IM:</b>	0
<b>Metal:</b>	NO	<b>Other Surface I:</b>	0
<b>Carcinogen:</b>	NO	<b>Other Disposal:</b>	0
<b>Fugitive Air:</b>	756	<b>On Site Release Tot:</b>	2158
<b>Stack Air:</b>	1402	<b>Off Site Release Tot:</b>	0
<b>Underground:</b>	0	<b>Off Site Recycled Tot:</b>	0
<b>Underground CL I:</b>	0	<b>Total Releases:</b>	2158
<b>Underground C II-V:</b>	0		
<b>Chemical:</b>	Xylene (mixed isomers)		
<b>Industry Sector:</b>	Petroleum Bulk Terminals		
<b>Parent Co Name:</b>	NAD83		
<b>Standard Parent Co Name:</b>			

MARATHON PETROLEUM CORP

**One Time Release:**

0

**CAS No:**

1330-20-7

**PFAS:**

NO

**2000 Details**

<b>TRI FD:</b>	33605TMPFL425S2	<b>Water:</b>	0
<b>Industry Sector Code:</b>	4247	<b>Landfills:</b>	0
<b>Federal Facility:</b>	NO	<b>RCRA C Landfill:</b>	0
<b>Cas No Compound ID:</b>	0000095636	<b>Other Landfills:</b>	0
<b>Classification:</b>	TRI	<b>Land Treatment:</b>	0
<b>Primary SIC:</b>	5171	<b>Surface Impdmnt:</b>	0
<b>Primary NAICS:</b>	424710	<b>RCRA Surface IM:</b>	0
<b>Metal:</b>	NO	<b>Other Surface I:</b>	0
<b>Carcinogen:</b>	NO	<b>Other Disposal:</b>	0
<b>Fugitive Air:</b>	86	<b>On Site Release Tot:</b>	362
<b>Stack Air:</b>	276	<b>Off Site Release Tot:</b>	0
<b>Underground:</b>	0	<b>Off Site Recycled Tot:</b>	0

Map Key	Number of Records	Direction	Distance (mi/ft)	Elev/Diff (ft)	Site	DB
---------	-------------------	-----------	------------------	----------------	------	----

Underground CL I:	0				<b>Total Releases:</b>	362
Underground C II-V:	0					

**Chemical:** 1,2,4-Trimethylbenzene  
**Industry Sector:** Petroleum Bulk Terminals  
**Parent Co Name:** NAD83  
**Standard Parent Co Name:**

MARATHON PETROLEUM CORP

**One Time Release:**

**CAS No:**

95-63-6

**PFAS:**

NO

<b>TRI FD:</b>	33605TMPFL425S2	<b>Water:</b>	0
<b>Industry Sector Code:</b>	4247	<b>Landfills:</b>	0
<b>Federal Facility:</b>	NO	<b>RCRA C Landfill:</b>	0
<b>Cas No Compound ID:</b>	0000108883	<b>Other Landfills:</b>	0
<b>Classification:</b>	TRI	<b>Land Treatment:</b>	0
<b>Primary SIC:</b>	5171	<b>Surface Impndmnt:</b>	0
<b>Primary NAICS:</b>	424710	<b>RCRA Surface IM:</b>	0
<b>Metal:</b>	NO	<b>Other Surface I:</b>	0
<b>Carcinogen:</b>	NO	<b>Other Disposal:</b>	0
<b>Fugitive Air:</b>	1218	<b>On Site Release Tot:</b>	3447
<b>Stack Air:</b>	2229	<b>Off Site Release Tot:</b>	0
<b>Underground:</b>	0	<b>Off Site Recycled Tot:</b>	0
<b>Underground CL I:</b>	0	<b>Total Releases:</b>	3447
<b>Underground C II-V:</b>	0		

**Chemical:** Toluene  
**Industry Sector:** Petroleum Bulk Terminals  
**Parent Co Name:** NAD83  
**Standard Parent Co Name:**

MARATHON PETROLEUM CORP

**One Time Release:**

**CAS No:**

108-88-3

**PFAS:**

NO

<b>TRI FD:</b>	33605TMPFL425S2	<b>Water:</b>	0
<b>Industry Sector Code:</b>	4247	<b>Landfills:</b>	0
<b>Federal Facility:</b>	NO	<b>RCRA C Landfill:</b>	0
<b>Cas No Compound ID:</b>	0000071432	<b>Other Landfills:</b>	0
<b>Classification:</b>	TRI	<b>Land Treatment:</b>	0

Map Key	Number of Records	Direction	Distance (mi/ft)	Elev/Diff (ft)	Site	DB
---------	-------------------	-----------	------------------	----------------	------	----

Primary SIC:	5171				Surface Impndmnt:	0
Primary NAICS:	424710				RCRA Surface IM:	0
Metal:	NO				Other Surface I:	0
Carcinogen:	YES				Other Disposal:	0
Fugitive Air:	681				On Site Release Tot:	2011
Stack Air:	1330				Off Site Release Tot:	0
Underground:	0				Off Site Recycled Tot:	0
Underground CL I:	0				Total Releases:	2011
Underground C II-V:	0					

**Chemical:** Benzene  
**Industry Sector:** Petroleum Bulk Terminals  
**Parent Co Name:** NAD83  
**Standard Parent Co Name:**

MARATHON PETROLEUM CORP

**One Time Release:**

**CAS No:**

71-43-2

**PFAS:**

NO

TRI FD:	33605TMPFL425S2				Water:	0
Industry Sector Code:	4247				Landfills:	0
Federal Facility:	NO				RCRA C Landfill:	0
Cas No Compound ID:	0000100414				Other Landfills:	0
Classification:	TRI				Land Treatment:	0
Primary SIC:	5171				Surface Impndmnt:	0
Primary NAICS:	424710				RCRA Surface IM:	0
Metal:	NO				Other Surface I:	0
Carcinogen:	YES				Other Disposal:	0
Fugitive Air:	151				On Site Release Tot:	498
Stack Air:	347				Off Site Release Tot:	0
Underground:	0				Off Site Recycled Tot:	0
Underground CL I:	0				Total Releases:	498
Underground C II-V:	0					

**Chemical:** Ethylbenzene  
**Industry Sector:** Petroleum Bulk Terminals  
**Parent Co Name:** NAD83  
**Standard Parent Co Name:**

MARATHON PETROLEUM CORP

**One Time Release:**

**CAS No:**

100-41-4

**PFAS:**

NO

Map Key	Number of Records	Direction	Distance (mi/ft)	Elev/Diff (ft)	Site	DB
---------	-------------------	-----------	------------------	----------------	------	----

<b>TRI FD:</b>	33605TMPFL425S2				<b>Water:</b>	0
<b>Industry Sector Code:</b>	4247				<b>Landfills:</b>	0
<b>Federal Facility:</b>	NO				<b>RCRA C Landfill:</b>	0
<b>Cas No Compound ID:</b>	0001330207				<b>Other Landfills:</b>	0
<b>Classification:</b>	TRI				<b>Land Treatment:</b>	0
<b>Primary SIC:</b>	5171				<b>Surface Impndmnt:</b>	0
<b>Primary NAICS:</b>	424710				<b>RCRA Surface IM:</b>	0
<b>Metal:</b>	NO				<b>Other Surface I:</b>	0
<b>Carcinogen:</b>	NO				<b>Other Disposal:</b>	0
<b>Fugitive Air:</b>	750				<b>On Site Release Tot:</b>	2215
<b>Stack Air:</b>	1465				<b>Off Site Release Tot:</b>	0
<b>Underground:</b>	0				<b>Off Site Recycled Tot:</b>	0
<b>Underground CL I:</b>	0				<b>Total Releases:</b>	2215
<b>Underground C II-V:</b>	0					

**Chemical:** Xylene (mixed isomers)  
**Industry Sector:** Petroleum Bulk Terminals  
**Parent Co Name:** NAD83  
**Standard Parent Co Name:**

MARATHON PETROLEUM CORP

**One Time Release:**

**CAS No:**

1330-20-7

**PFAS:**

NO

**2001 Details**

<b>TRI FD:</b>	33605TMPFL425S2				<b>Water:</b>	0
<b>Industry Sector Code:</b>	4247				<b>Landfills:</b>	0
<b>Federal Facility:</b>	NO				<b>RCRA C Landfill:</b>	0
<b>Cas No Compound ID:</b>	0000071432				<b>Other Landfills:</b>	0
<b>Classification:</b>	TRI				<b>Land Treatment:</b>	0
<b>Primary SIC:</b>	5171				<b>Surface Impndmnt:</b>	0
<b>Primary NAICS:</b>	424710				<b>RCRA Surface IM:</b>	0
<b>Metal:</b>	NO				<b>Other Surface I:</b>	0
<b>Carcinogen:</b>	YES				<b>Other Disposal:</b>	0
<b>Fugitive Air:</b>	669				<b>On Site Release Tot:</b>	2006
<b>Stack Air:</b>	1337				<b>Off Site Release Tot:</b>	0
<b>Underground:</b>	0				<b>Off Site Recycled Tot:</b>	250
<b>Underground CL I:</b>	0				<b>Total Releases:</b>	2006
<b>Underground C II-V:</b>	0					

**Chemical:** Benzene  
**Industry Sector:** Petroleum Bulk Terminals  
**Parent Co Name:** NAD83  
**Standard Parent Co Name:**



<i>Map Key</i>	<i>Number of Records</i>	<i>Direction</i>	<i>Distance (mi/ft)</i>	<i>Elev/Diff (ft)</i>	<i>Site</i>	<i>DB</i>
----------------	--------------------------	------------------	-------------------------	-----------------------	-------------	-----------

MARATHON PETROLEUM CORP

**One Time Release:**

9

**CAS No:**

71-43-2

**PFAS:**

NO

<b>TRI FD:</b>	33605TMPFL425S2	<b>Water:</b>	0
<b>Industry Sector Code:</b>	4247	<b>Landfills:</b>	0
<b>Federal Facility:</b>	NO	<b>RCRA C Landfill:</b>	0
<b>Cas No Compound ID:</b>	0000095636	<b>Other Landfills:</b>	0
<b>Classification:</b>	TRI	<b>Land Treatment:</b>	0
<b>Primary SIC:</b>	5171	<b>Surface Impdmnt:</b>	0
<b>Primary NAICS:</b>	424710	<b>RCRA Surface IM:</b>	0
<b>Metal:</b>	NO	<b>Other Surface I:</b>	0
<b>Carcinogen:</b>	NO	<b>Other Disposal:</b>	0
<b>Fugitive Air:</b>	85	<b>On Site Release Tot:</b>	322
<b>Stack Air:</b>	237	<b>Off Site Release Tot:</b>	0
<b>Underground:</b>	0	<b>Off Site Recycled Tot:</b>	250
<b>Underground CL I:</b>	0	<b>Total Releases:</b>	322
<b>Underground C II-V:</b>	0		
<b>Chemical:</b>	1,2,4-Trimethylbenzene		
<b>Industry Sector:</b>	Petroleum Bulk Terminals		
<b>Parent Co Name:</b>	NAD83		
<b>Standard Parent Co Name:</b>			

MARATHON PETROLEUM CORP

**One Time Release:**

17

**CAS No:**

95-63-6

**PFAS:**

NO

<b>TRI FD:</b>	33605TMPFL425S2	<b>Water:</b>	0
<b>Industry Sector Code:</b>	4247	<b>Landfills:</b>	0
<b>Federal Facility:</b>	NO	<b>RCRA C Landfill:</b>	0
<b>Cas No Compound ID:</b>	0007439921	<b>Other Landfills:</b>	20
<b>Classification:</b>	PBT	<b>Land Treatment:</b>	0
<b>Primary SIC:</b>	5171	<b>Surface Impdmnt:</b>	0
<b>Primary NAICS:</b>	424710	<b>RCRA Surface IM:</b>	0
<b>Metal:</b>	YES	<b>Other Surface I:</b>	0

Map Key	Number of Records	Direction	Distance (mi/ft)	Elev/Diff (ft)	Site	DB
---------	-------------------	-----------	------------------	----------------	------	----

<b>Carcinogen:</b>	YES				<b>Other Disposal:</b>	0
<b>Fugitive Air:</b>	0				<b>On Site Release Tot:</b>	20
<b>Stack Air:</b>	0				<b>Off Site Release Tot:</b>	20
<b>Underground:</b>	0				<b>Off Site Recycled Tot:</b>	0
<b>Underground CL I:</b>	0				<b>Total Releases:</b>	40
<b>Underground C II-V:</b>	0					

**Chemical:** Lead  
**Industry Sector:** Petroleum Bulk Terminals  
**Parent Co Name:** NAD83  
**Standard Parent Co Name:**

MARATHON PETROLEUM CORP

**One Time Release:**

**CAS No:**

7439-92-1

**PFAS:**

NO

<b>TRI FD:</b>	33605TMPFL425S2				<b>Water:</b>	0
<b>Industry Sector Code:</b>	4247				<b>Landfills:</b>	0
<b>Federal Facility:</b>	NO				<b>RCRA C Landfill:</b>	0
<b>Cas No Compound ID:</b>	0000100414				<b>Other Landfills:</b>	0
<b>Classification:</b>	TRI				<b>Land Treatment:</b>	0
<b>Primary SIC:</b>	5171				<b>Surface Impdmnt:</b>	0
<b>Primary NAICS:</b>	424710				<b>RCRA Surface IM:</b>	0
<b>Metal:</b>	NO				<b>Other Surface I:</b>	0
<b>Carcinogen:</b>	YES				<b>Other Disposal:</b>	0
<b>Fugitive Air:</b>	149				<b>On Site Release Tot:</b>	480
<b>Stack Air:</b>	331				<b>Off Site Release Tot:</b>	0
<b>Underground:</b>	0				<b>Off Site Recycled Tot:</b>	250
<b>Underground CL I:</b>	0				<b>Total Releases:</b>	480
<b>Underground C II-V:</b>	0					

**Chemical:** Ethylbenzene  
**Industry Sector:** Petroleum Bulk Terminals  
**Parent Co Name:** NAD83  
**Standard Parent Co Name:**

MARATHON PETROLEUM CORP

**One Time Release:**

9

**CAS No:**

100-41-4

**PFAS:**

NO

Map Key	Number of Records	Direction	Distance (mi/ft)	Elev/Diff (ft)	Site	DB
---------	-------------------	-----------	------------------	----------------	------	----

<b>TRI FD:</b>	33605TMPFL425S2				<b>Water:</b>	0
<b>Industry Sector Code:</b>	4247				<b>Landfills:</b>	0
<b>Federal Facility:</b>	NO				<b>RCRA C Landfill:</b>	0
<b>Cas No Compound ID:</b>	0001330207				<b>Other Landfills:</b>	0
<b>Classification:</b>	TRI				<b>Land Treatment:</b>	0
<b>Primary SIC:</b>	5171				<b>Surface Impndmnt:</b>	0
<b>Primary NAICS:</b>	424710				<b>RCRA Surface IM:</b>	0
<b>Metal:</b>	NO				<b>Other Surface I:</b>	0
<b>Carcinogen:</b>	NO				<b>Other Disposal:</b>	0
<b>Fugitive Air:</b>	737				<b>On Site Release Tot:</b>	2173
<b>Stack Air:</b>	1436				<b>Off Site Release Tot:</b>	0
<b>Underground:</b>	0				<b>Off Site Recycled Tot:</b>	250
<b>Underground CL I:</b>	0				<b>Total Releases:</b>	2173
<b>Underground C II-V:</b>	0					
<b>Chemical:</b>		Xylene (mixed isomers)				
<b>Industry Sector:</b>		Petroleum Bulk Terminals				
<b>Parent Co Name:</b>		NAD83				
<b>Standard Parent Co Name:</b>						

MARATHON PETROLEUM CORP

**One Time Release:**

47

**CAS No:**

1330-20-7

**PFAS:**

NO

<b>TRI FD:</b>	33605TMPFL425S2				<b>Water:</b>	0
<b>Industry Sector Code:</b>	4247				<b>Landfills:</b>	0
<b>Federal Facility:</b>	NO				<b>RCRA C Landfill:</b>	0
<b>Cas No Compound ID:</b>	0000108883				<b>Other Landfills:</b>	0
<b>Classification:</b>	TRI				<b>Land Treatment:</b>	0
<b>Primary SIC:</b>	5171				<b>Surface Impndmnt:</b>	0
<b>Primary NAICS:</b>	424710				<b>RCRA Surface IM:</b>	0
<b>Metal:</b>	NO				<b>Other Surface I:</b>	0
<b>Carcinogen:</b>	NO				<b>Other Disposal:</b>	0
<b>Fugitive Air:</b>	1198				<b>On Site Release Tot:</b>	3513
<b>Stack Air:</b>	2315				<b>Off Site Release Tot:</b>	0
<b>Underground:</b>	0				<b>Off Site Recycled Tot:</b>	250
<b>Underground CL I:</b>	0				<b>Total Releases:</b>	3513
<b>Underground C II-V:</b>	0					
<b>Chemical:</b>		Toluene				
<b>Industry Sector:</b>		Petroleum Bulk Terminals				
<b>Parent Co Name:</b>		NAD83				
<b>Standard Parent Co Name:</b>						

MARATHON PETROLEUM CORP

Map Key	Number of Records	Direction	Distance (mi/ft)	Elev/Diff (ft)	Site	DB
---------	-------------------	-----------	------------------	----------------	------	----

**One Time Release:**

42

**CAS No:**

108-88-3

**PFAS:**

NO

**2002 Details**

<b>TRI FD:</b>	33605TMPFL425S2	<b>Water:</b>	0
<b>Industry Sector Code:</b>	4247	<b>Landfills:</b>	0
<b>Federal Facility:</b>	NO	<b>RCRA C Landfill:</b>	0
<b>Cas No Compound ID:</b>	0000071432	<b>Other Landfills:</b>	0
<b>Classification:</b>	TRI	<b>Land Treatment:</b>	0
<b>Primary SIC:</b>	5171	<b>Surface Impndmnt:</b>	0
<b>Primary NAICS:</b>	424710	<b>RCRA Surface IM:</b>	0
<b>Metal:</b>	NO	<b>Other Surface I:</b>	0
<b>Carcinogen:</b>	YES	<b>Other Disposal:</b>	0
<b>Fugitive Air:</b>	684	<b>On Site Release Tot:</b>	1263
<b>Stack Air:</b>	579	<b>Off Site Release Tot:</b>	0
<b>Underground:</b>	0	<b>Off Site Recycled Tot:</b>	0
<b>Underground CL I:</b>	0	<b>Total Releases:</b>	1263
<b>Underground C II-V:</b>	0		
<b>Chemical:</b>	Benzene		
<b>Industry Sector:</b>	Petroleum Bulk Terminals		
<b>Parent Co Name:</b>	NAD83		
<b>Standard Parent Co Name:</b>			

MARATHON PETROLEUM CORP

**One Time Release:**

0

**CAS No:**

71-43-2

**PFAS:**

NO

<b>TRI FD:</b>	33605TMPFL425S2	<b>Water:</b>	5
<b>Industry Sector Code:</b>	4247	<b>Landfills:</b>	0
<b>Federal Facility:</b>	NO	<b>RCRA C Landfill:</b>	0
<b>Cas No Compound ID:</b>	0007439921	<b>Other Landfills:</b>	0
<b>Classification:</b>	PBT	<b>Land Treatment:</b>	0
<b>Primary SIC:</b>	5171	<b>Surface Impndmnt:</b>	0

Map Key	Number of Records	Direction	Distance (mi/ft)	Elev/Diff (ft)	Site	DB
---------	-------------------	-----------	------------------	----------------	------	----

Primary NAICS:	424710				RCRA Surface IM:	0
Metal:	YES				Other Surface I:	0
Carcinogen:	YES				Other Disposal:	0
Fugitive Air:	0				On Site Release Tot:	5
Stack Air:	0				Off Site Release Tot:	0
Underground:	0				Off Site Recycled Tot:	0
Underground CL I:	0				Total Releases:	5
Underground C II-V:	0					

**Chemical:** Lead  
**Industry Sector:** Petroleum Bulk Terminals  
**Parent Co Name:** NAD83  
**Standard Parent Co Name:**

MARATHON PETROLEUM CORP

**One Time Release:**

0

**CAS No:**

7439-92-1

**PFAS:**

NO

TRI FD:	33605TMPFL425S2				Water:	0
Industry Sector Code:	4247				Landfills:	0
Federal Facility:	NO				RCRA C Landfill:	0
Cas No Compound ID:	0000098828				Other Landfills:	0
Classification:	TRI				Land Treatment:	0
Primary SIC:	5171				Surface Impdmnt:	0
Primary NAICS:	424710				RCRA Surface IM:	0
Metal:	NO				Other Surface I:	0
Carcinogen:	YES				Other Disposal:	0
Fugitive Air:	0				On Site Release Tot:	0
Stack Air:	0				Off Site Release Tot:	0
Underground:	0				Off Site Recycled Tot:	0
Underground CL I:	0				Total Releases:	0
Underground C II-V:	0					

**Chemical:** Cumene  
**Industry Sector:** Petroleum Bulk Terminals  
**Parent Co Name:** NAD83  
**Standard Parent Co Name:**

MARATHON PETROLEUM CORP

**One Time Release:**

**CAS No:**

98-82-8

**PFAS:**

Map Key	Number of Records	Direction	Distance (mi/ft)	Elev/Diff (ft)	Site	DB
---------	-------------------	-----------	------------------	----------------	------	----

NO

<b>TRI FD:</b>	33605TMPFL425S2	<b>Water:</b>	0
<b>Industry Sector Code:</b>	4247	<b>Landfills:</b>	0
<b>Federal Facility:</b>	NO	<b>RCRA C Landfill:</b>	0
<b>Cas No Compound ID:</b>	0000108883	<b>Other Landfills:</b>	0
<b>Classification:</b>	TRI	<b>Land Treatment:</b>	0
<b>Primary SIC:</b>	5171	<b>Surface Impndmnt:</b>	0
<b>Primary NAICS:</b>	424710	<b>RCRA Surface IM:</b>	0
<b>Metal:</b>	NO	<b>Other Surface I:</b>	0
<b>Carcinogen:</b>	NO	<b>Other Disposal:</b>	0
<b>Fugitive Air:</b>	1224	<b>On Site Release Tot:</b>	2086
<b>Stack Air:</b>	862	<b>Off Site Release Tot:</b>	0
<b>Underground:</b>	0	<b>Off Site Recycled Tot:</b>	0
<b>Underground CL I:</b>	0	<b>Total Releases:</b>	2086
<b>Underground C II-V:</b>	0		
<b>Chemical:</b>	Toluene		
<b>Industry Sector:</b>	Petroleum Bulk Terminals		
<b>Parent Co Name:</b>	NAD83		
<b>Standard Parent Co Name:</b>			

MARATHON PETROLEUM CORP

**One Time Release:**

0

**CAS No:**

108-88-3

**PFAS:**

NO

<b>TRI FD:</b>	33605TMPFL425S2	<b>Water:</b>	0
<b>Industry Sector Code:</b>	4247	<b>Landfills:</b>	0
<b>Federal Facility:</b>	NO	<b>RCRA C Landfill:</b>	0
<b>Cas No Compound ID:</b>	0001330207	<b>Other Landfills:</b>	0
<b>Classification:</b>	TRI	<b>Land Treatment:</b>	0
<b>Primary SIC:</b>	5171	<b>Surface Impndmnt:</b>	0
<b>Primary NAICS:</b>	424710	<b>RCRA Surface IM:</b>	0
<b>Metal:</b>	NO	<b>Other Surface I:</b>	0
<b>Carcinogen:</b>	NO	<b>Other Disposal:</b>	0
<b>Fugitive Air:</b>	753	<b>On Site Release Tot:</b>	1349
<b>Stack Air:</b>	596	<b>Off Site Release Tot:</b>	0
<b>Underground:</b>	0	<b>Off Site Recycled Tot:</b>	0
<b>Underground CL I:</b>	0	<b>Total Releases:</b>	1349
<b>Underground C II-V:</b>	0		
<b>Chemical:</b>	Xylene (mixed isomers)		
<b>Industry Sector:</b>	Petroleum Bulk Terminals		
<b>Parent Co Name:</b>	NAD83		
<b>Standard Parent Co Name:</b>			

<i>Map Key</i>	<i>Number of Records</i>	<i>Direction</i>	<i>Distance (mi/ft)</i>	<i>Elev/Diff (ft)</i>	<i>Site</i>	<i>DB</i>
----------------	--------------------------	------------------	-------------------------	-----------------------	-------------	-----------

MARATHON PETROLEUM CORP

**One Time Release:**

0

**CAS No:**

1330-20-7

**PFAS:**

NO

<b>TRI FD:</b>	33605TMPFL425S2	<b>Water:</b>	0
<b>Industry Sector Code:</b>	4247	<b>Landfills:</b>	0
<b>Federal Facility:</b>	NO	<b>RCRA C Landfill:</b>	0
<b>Cas No Compound ID:</b>	0000100414	<b>Other Landfills:</b>	0
<b>Classification:</b>	TRI	<b>Land Treatment:</b>	0
<b>Primary SIC:</b>	5171	<b>Surface Impdmnt:</b>	0
<b>Primary NAICS:</b>	424710	<b>RCRA Surface IM:</b>	0
<b>Metal:</b>	NO	<b>Other Surface I:</b>	0
<b>Carcinogen:</b>	YES	<b>Other Disposal:</b>	0
<b>Fugitive Air:</b>	152	<b>On Site Release Tot:</b>	312
<b>Stack Air:</b>	160	<b>Off Site Release Tot:</b>	0
<b>Underground:</b>	0	<b>Off Site Recycled Tot:</b>	0
<b>Underground CL I:</b>	0	<b>Total Releases:</b>	312
<b>Underground C II-V:</b>	0		
<b>Chemical:</b>	Ethylbenzene		
<b>Industry Sector:</b>	Petroleum Bulk Terminals		
<b>Parent Co Name:</b>	NAD83		
<b>Standard Parent Co Name:</b>			

MARATHON PETROLEUM CORP

**One Time Release:**

0

**CAS No:**

100-41-4

**PFAS:**

NO

<b>TRI FD:</b>	33605TMPFL425S2	<b>Water:</b>	1
<b>Industry Sector Code:</b>	4247	<b>Landfills:</b>	0
<b>Federal Facility:</b>	NO	<b>RCRA C Landfill:</b>	0
<b>Cas No Compound ID:</b>	0000095636	<b>Other Landfills:</b>	0
<b>Classification:</b>	TRI	<b>Land Treatment:</b>	0
<b>Primary SIC:</b>	5171	<b>Surface Impdmnt:</b>	0
<b>Primary NAICS:</b>	424710	<b>RCRA Surface IM:</b>	0
<b>Metal:</b>	NO	<b>Other Surface I:</b>	0

Map Key	Number of Records	Direction	Distance (mi/ft)	Elev/Diff (ft)	Site	DB
---------	-------------------	-----------	------------------	----------------	------	----

<b>Carcinogen:</b>	NO				<b>Other Disposal:</b>	0
<b>Fugitive Air:</b>	87				<b>On Site Release Tot:</b>	239
<b>Stack Air:</b>	151				<b>Off Site Release Tot:</b>	0
<b>Underground:</b>	0				<b>Off Site Recycled Tot:</b>	0
<b>Underground CL I:</b>	0				<b>Total Releases:</b>	239
<b>Underground C II-V:</b>	0					

**Chemical:** 1,2,4-Trimethylbenzene  
**Industry Sector:** Petroleum Bulk Terminals  
**Parent Co Name:** NAD83  
**Standard Parent Co Name:**

MARATHON PETROLEUM CORP

**One Time Release:**

0

**CAS No:**

95-63-6

**PFAS:**

NO

**2003 Details**

<b>TRI FD:</b>	33605TMPFL425S2	<b>Water:</b>	0
<b>Industry Sector Code:</b>	4247	<b>Landfills:</b>	0
<b>Federal Facility:</b>	NO	<b>RCRA C Landfill:</b>	0
<b>Cas No Compound ID:</b>	0000071432	<b>Other Landfills:</b>	0
<b>Classification:</b>	TRI	<b>Land Treatment:</b>	0
<b>Primary SIC:</b>	5171	<b>Surface Impndmnt:</b>	0
<b>Primary NAICS:</b>	424710	<b>RCRA Surface IM:</b>	0
<b>Metal:</b>	NO	<b>Other Surface I:</b>	0
<b>Carcinogen:</b>	YES	<b>Other Disposal:</b>	0
<b>Fugitive Air:</b>	607	<b>On Site Release Tot:</b>	2162
<b>Stack Air:</b>	1555	<b>Off Site Release Tot:</b>	0
<b>Underground:</b>	0	<b>Off Site Recycled Tot:</b>	0
<b>Underground CL I:</b>	0	<b>Total Releases:</b>	2162
<b>Underground C II-V:</b>	0		

**Chemical:** Benzene  
**Industry Sector:** Petroleum Bulk Terminals  
**Parent Co Name:** NAD83  
**Standard Parent Co Name:**

MARATHON PETROLEUM CORP

**One Time Release:**

**CAS No:**

71-43-2

**PFAS:**



Map Key	Number of Records	Direction	Distance (mi/ft)	Elev/Diff (ft)	Site	DB
---------	-------------------	-----------	------------------	----------------	------	----

NO

<b>TRI FD:</b>	33605TMPFL425S2	<b>Water:</b>	0
<b>Industry Sector Code:</b>	4247	<b>Landfills:</b>	0
<b>Federal Facility:</b>	NO	<b>RCRA C Landfill:</b>	0
<b>Cas No Compound ID:</b>	0000095636	<b>Other Landfills:</b>	0
<b>Classification:</b>	TRI	<b>Land Treatment:</b>	0
<b>Primary SIC:</b>	5171	<b>Surface Impdmnt:</b>	0
<b>Primary NAICS:</b>	424710	<b>RCRA Surface IM:</b>	0
<b>Metal:</b>	NO	<b>Other Surface I:</b>	0
<b>Carcinogen:</b>	NO	<b>Other Disposal:</b>	0
<b>Fugitive Air:</b>	77	<b>On Site Release Tot:</b>	495
<b>Stack Air:</b>	418	<b>Off Site Release Tot:</b>	7680
<b>Underground:</b>	0	<b>Off Site Recycled Tot:</b>	0
<b>Underground CL I:</b>	0	<b>Total Releases:</b>	8175
<b>Underground C II-V:</b>	0		
<b>Chemical:</b>	1,2,4-Trimethylbenzene		
<b>Industry Sector:</b>	Petroleum Bulk Terminals		
<b>Parent Co Name:</b>	NAD83		
<b>Standard Parent Co Name:</b>			

MARATHON PETROLEUM CORP

**One Time Release:**

**CAS No:**

95-63-6

**PFAS:**

NO

<b>TRI FD:</b>	33605TMPFL425S2	<b>Water:</b>	0
<b>Industry Sector Code:</b>	4247	<b>Landfills:</b>	0
<b>Federal Facility:</b>	NO	<b>RCRA C Landfill:</b>	0
<b>Cas No Compound ID:</b>	0001330207	<b>Other Landfills:</b>	0
<b>Classification:</b>	TRI	<b>Land Treatment:</b>	0
<b>Primary SIC:</b>	5171	<b>Surface Impdmnt:</b>	0
<b>Primary NAICS:</b>	424710	<b>RCRA Surface IM:</b>	0
<b>Metal:</b>	NO	<b>Other Surface I:</b>	0
<b>Carcinogen:</b>	NO	<b>Other Disposal:</b>	0
<b>Fugitive Air:</b>	669	<b>On Site Release Tot:</b>	2460
<b>Stack Air:</b>	1791	<b>Off Site Release Tot:</b>	677
<b>Underground:</b>	0	<b>Off Site Recycled Tot:</b>	0
<b>Underground CL I:</b>	0	<b>Total Releases:</b>	3137
<b>Underground C II-V:</b>	0		
<b>Chemical:</b>	Xylene (mixed isomers)		
<b>Industry Sector:</b>	Petroleum Bulk Terminals		
<b>Parent Co Name:</b>	NAD83		
<b>Standard Parent Co Name:</b>			

Map Key	Number of Records	Direction	Distance (mi/ft)	Elev/Diff (ft)	Site	DB
---------	-------------------	-----------	------------------	----------------	------	----

MARATHON PETROLEUM CORP

**One Time Release:**

**CAS No:**

1330-20-7

**PFAS:**

NO

<b>TRI FD:</b>	33605TMPFL425S2	<b>Water:</b>	0
<b>Industry Sector Code:</b>	4247	<b>Landfills:</b>	0
<b>Federal Facility:</b>	NO	<b>RCRA C Landfill:</b>	0
<b>Cas No Compound ID:</b>	0000108883	<b>Other Landfills:</b>	0
<b>Classification:</b>	TRI	<b>Land Treatment:</b>	0
<b>Primary SIC:</b>	5171	<b>Surface Impndmnt:</b>	0
<b>Primary NAICS:</b>	424710	<b>RCRA Surface IM:</b>	0
<b>Metal:</b>	NO	<b>Other Surface I:</b>	0
<b>Carcinogen:</b>	NO	<b>Other Disposal:</b>	0
<b>Fugitive Air:</b>	1087	<b>On Site Release Tot:</b>	3776
<b>Stack Air:</b>	2689	<b>Off Site Release Tot:</b>	0
<b>Underground:</b>	0	<b>Off Site Recycled Tot:</b>	0
<b>Underground CL I:</b>	0	<b>Total Releases:</b>	3776
<b>Underground C II-V:</b>	0		

**Chemical:** Toluene  
**Industry Sector:** Petroleum Bulk Terminals  
**Parent Co Name:** NAD83  
**Standard Parent Co Name:**

MARATHON PETROLEUM CORP

**One Time Release:**

**CAS No:**

108-88-3

**PFAS:**

NO

<b>TRI FD:</b>	33605TMPFL425S2	<b>Water:</b>	0
<b>Industry Sector Code:</b>	4247	<b>Landfills:</b>	0
<b>Federal Facility:</b>	NO	<b>RCRA C Landfill:</b>	0
<b>Cas No Compound ID:</b>	0000100414	<b>Other Landfills:</b>	0
<b>Classification:</b>	TRI	<b>Land Treatment:</b>	0
<b>Primary SIC:</b>	5171	<b>Surface Impndmnt:</b>	0
<b>Primary NAICS:</b>	424710	<b>RCRA Surface IM:</b>	0
<b>Metal:</b>	NO	<b>Other Surface I:</b>	0
<b>Carcinogen:</b>	YES	<b>Other Disposal:</b>	0
<b>Fugitive Air:</b>	135	<b>On Site Release Tot:</b>	564
<b>Stack Air:</b>	429	<b>Off Site Release Tot:</b>	185

Map Key	Number of Records	Direction	Distance (mi/ft)	Elev/Diff (ft)	Site	DB
---------	-------------------	-----------	------------------	----------------	------	----

Underground:	0				Off Site Recycled Tot:	0
Underground CL I:	0				Total Releases:	749
Underground C II-V:	0					

**Chemical:** Ethylbenzene  
**Industry Sector:** Petroleum Bulk Terminals  
**Parent Co Name:** NAD83  
**Standard Parent Co Name:**

MARATHON PETROLEUM CORP

**One Time Release:**

**CAS No:**

100-41-4

**PFAS:**

NO

<b>TRI FD:</b>	33605TMPFL425S2	<b>Water:</b>	1
<b>Industry Sector Code:</b>	4247	<b>Landfills:</b>	0
<b>Federal Facility:</b>	NO	<b>RCRA C Landfill:</b>	0
<b>Cas No Compound ID:</b>	0007439921	<b>Other Landfills:</b>	0
<b>Classification:</b>	PBT	<b>Land Treatment:</b>	0
<b>Primary SIC:</b>	5171	<b>Surface Impdmnt:</b>	0
<b>Primary NAICS:</b>	424710	<b>RCRA Surface IM:</b>	0
<b>Metal:</b>	YES	<b>Other Surface I:</b>	0
<b>Carcinogen:</b>	YES	<b>Other Disposal:</b>	0
<b>Fugitive Air:</b>	0	<b>On Site Release Tot:</b>	1
<b>Stack Air:</b>	0	<b>Off Site Release Tot:</b>	3
<b>Underground:</b>	0	<b>Off Site Recycled Tot:</b>	0
<b>Underground CL I:</b>	0	<b>Total Releases:</b>	4
<b>Underground C II-V:</b>	0		

**Chemical:** Lead  
**Industry Sector:** Petroleum Bulk Terminals  
**Parent Co Name:** NAD83  
**Standard Parent Co Name:**

MARATHON PETROLEUM CORP

**One Time Release:**

**CAS No:**

7439-92-1

**PFAS:**

NO

**2004 Details**

<b>TRI FD:</b>	33605TMPFL425S2	<b>Water:</b>	0
----------------	-----------------	---------------	---

Map Key	Number of Records	Direction	Distance (mi/ft)	Elev/Diff (ft)	Site	DB
---------	-------------------	-----------	------------------	----------------	------	----

<b>Industry Sector Code:</b>	4247				<b>Landfills:</b>	0
<b>Federal Facility:</b>	NO				<b>RCRA C Landfill:</b>	0
<b>Cas No Compound ID:</b>	0000095636				<b>Other Landfills:</b>	0
<b>Classification:</b>	TRI				<b>Land Treatment:</b>	0
<b>Primary SIC:</b>	5171				<b>Surface Impndmnt:</b>	0
<b>Primary NAICS:</b>	424710				<b>RCRA Surface IM:</b>	0
<b>Metal:</b>	NO				<b>Other Surface I:</b>	0
<b>Carcinogen:</b>	NO				<b>Other Disposal:</b>	0
<b>Fugitive Air:</b>	66				<b>On Site Release Tot:</b>	310
<b>Stack Air:</b>	244				<b>Off Site Release Tot:</b>	0
<b>Underground:</b>	0				<b>Off Site Recycled Tot:</b>	0
<b>Underground CL I:</b>	0				<b>Total Releases:</b>	310
<b>Underground C II-V:</b>	0					

**Chemical:** 1,2,4-Trimethylbenzene  
**Industry Sector:** Petroleum Bulk Terminals  
**Parent Co Name:** NAD83  
**Standard Parent Co Name:**

MARATHON PETROLEUM CORP

**One Time Release:**

**CAS No:**

95-63-6

**PFAS:**

NO

<b>TRI FD:</b>	33605TMPFL425S2				<b>Water:</b>	0
<b>Industry Sector Code:</b>	4247				<b>Landfills:</b>	0
<b>Federal Facility:</b>	NO				<b>RCRA C Landfill:</b>	0
<b>Cas No Compound ID:</b>	0000100414				<b>Other Landfills:</b>	0
<b>Classification:</b>	TRI				<b>Land Treatment:</b>	0
<b>Primary SIC:</b>	5171				<b>Surface Impndmnt:</b>	0
<b>Primary NAICS:</b>	424710				<b>RCRA Surface IM:</b>	0
<b>Metal:</b>	NO				<b>Other Surface I:</b>	0
<b>Carcinogen:</b>	YES				<b>Other Disposal:</b>	0
<b>Fugitive Air:</b>	115				<b>On Site Release Tot:</b>	516
<b>Stack Air:</b>	401				<b>Off Site Release Tot:</b>	0
<b>Underground:</b>	0				<b>Off Site Recycled Tot:</b>	0
<b>Underground CL I:</b>	0				<b>Total Releases:</b>	516
<b>Underground C II-V:</b>	0					

**Chemical:** Ethylbenzene  
**Industry Sector:** Petroleum Bulk Terminals  
**Parent Co Name:** NAD83  
**Standard Parent Co Name:**

MARATHON PETROLEUM CORP

**One Time Release:**

**CAS No:**

Map Key	Number of Records	Direction	Distance (mi/ft)	Elev/Diff (ft)	Site	DB
---------	-------------------	-----------	------------------	----------------	------	----

100-41-4

**PFAS:**

NO

<b>TRI FD:</b>	33605TMPFL425S2	<b>Water:</b>	4
<b>Industry Sector Code:</b>	4247	<b>Landfills:</b>	0
<b>Federal Facility:</b>	NO	<b>RCRA C Landfill:</b>	0
<b>Cas No Compound ID:</b>	0007439921	<b>Other Landfills:</b>	0
<b>Classification:</b>	PBT	<b>Land Treatment:</b>	0
<b>Primary SIC:</b>	5171	<b>Surface Impdmnt:</b>	0
<b>Primary NAICS:</b>	424710	<b>RCRA Surface IM:</b>	0
<b>Metal:</b>	YES	<b>Other Surface I:</b>	0
<b>Carcinogen:</b>	YES	<b>Other Disposal:</b>	0
<b>Fugitive Air:</b>	0	<b>On Site Release Tot:</b>	4
<b>Stack Air:</b>	0	<b>Off Site Release Tot:</b>	601
<b>Underground:</b>	0	<b>Off Site Recycled Tot:</b>	52
<b>Underground CL I:</b>	0	<b>Total Releases:</b>	605
<b>Underground C II-V:</b>	0		
<b>Chemical:</b>	Lead		
<b>Industry Sector:</b>	Petroleum Bulk Terminals		
<b>Parent Co Name:</b>	NAD83		
<b>Standard Parent Co Name:</b>			

MARATHON PETROLEUM CORP

**One Time Release:**

**CAS No:**

7439-92-1

**PFAS:**

NO

<b>TRI FD:</b>	33605TMPFL425S2	<b>Water:</b>	30
<b>Industry Sector Code:</b>	4247	<b>Landfills:</b>	0
<b>Federal Facility:</b>	NO	<b>RCRA C Landfill:</b>	0
<b>Cas No Compound ID:</b>	0000071432	<b>Other Landfills:</b>	0
<b>Classification:</b>	TRI	<b>Land Treatment:</b>	0
<b>Primary SIC:</b>	5171	<b>Surface Impdmnt:</b>	0
<b>Primary NAICS:</b>	424710	<b>RCRA Surface IM:</b>	0
<b>Metal:</b>	NO	<b>Other Surface I:</b>	0
<b>Carcinogen:</b>	YES	<b>Other Disposal:</b>	0
<b>Fugitive Air:</b>	518	<b>On Site Release Tot:</b>	1868
<b>Stack Air:</b>	1320	<b>Off Site Release Tot:</b>	0
<b>Underground:</b>	0	<b>Off Site Recycled Tot:</b>	0
<b>Underground CL I:</b>	0	<b>Total Releases:</b>	1868
<b>Underground C II-V:</b>	0		
<b>Chemical:</b>	Benzene		
<b>Industry Sector:</b>	Petroleum Bulk Terminals		

Map Key	Number of Records	Direction	Distance (mi/ft)	Elev/Diff (ft)	Site	DB
---------	-------------------	-----------	------------------	----------------	------	----

Parent Co Name: NAD83  
 Standard Parent Co Name:

MARATHON PETROLEUM CORP

One Time Release:

CAS No:

71-43-2

PFAS:

NO

TRI FD:	33605TMPFL425S2	Water:	0
Industry Sector Code:	4247	Landfills:	0
Federal Facility:	NO	RCRA C Landfill:	0
Cas No Compound ID:	0001330207	Other Landfills:	0
Classification:	TRI	Land Treatment:	0
Primary SIC:	5171	Surface Impdmnt:	0
Primary NAICS:	424710	RCRA Surface IM:	0
Metal:	NO	Other Surface I:	0
Carcinogen:	NO	Other Disposal:	0
Fugitive Air:	571	On Site Release Tot:	2004
Stack Air:	1433	Off Site Release Tot:	1
Underground:	0	Off Site Recycled Tot:	0
Underground CL I:	0	Total Releases:	2005
Underground C II-V:	0		

Chemical: Xylene (mixed isomers)  
 Industry Sector: Petroleum Bulk Terminals  
 Parent Co Name: NAD83  
 Standard Parent Co Name:

MARATHON PETROLEUM CORP

One Time Release:

CAS No:

1330-20-7

PFAS:

NO

TRI FD:	33605TMPFL425S2	Water:	0
Industry Sector Code:	4247	Landfills:	0
Federal Facility:	NO	RCRA C Landfill:	0
Cas No Compound ID:	0000108883	Other Landfills:	0
Classification:	TRI	Land Treatment:	0
Primary SIC:	5171	Surface Impdmnt:	0
Primary NAICS:	424710	RCRA Surface IM:	0
Metal:	NO	Other Surface I:	0
Carcinogen:	NO	Other Disposal:	0

Map Key	Number of Records	Direction	Distance (mi/ft)	Elev/Diff (ft)	Site	DB
---------	-------------------	-----------	------------------	----------------	------	----

<b>Fugitive Air:</b>	928				<b>On Site Release Tot:</b>	3270
<b>Stack Air:</b>	2342				<b>Off Site Release Tot:</b>	0
<b>Underground:</b>	0				<b>Off Site Recycled Tot:</b>	0
<b>Underground CL I:</b>	0				<b>Total Releases:</b>	3270
<b>Underground C II-V:</b>	0					

**Chemical:** Toluene  
**Industry Sector:** Petroleum Bulk Terminals  
**Parent Co Name:** NAD83  
**Standard Parent Co Name:**

MARATHON PETROLEUM CORP

**One Time Release:**

**CAS No:**

108-88-3

**PFAS:**

NO

**2005 Details**

<b>TRI FD:</b>	33605TMPFL425S2	<b>Water:</b>	0
<b>Industry Sector Code:</b>	4247	<b>Landfills:</b>	0
<b>Federal Facility:</b>	NO	<b>RCRA C Landfill:</b>	0
<b>Cas No Compound ID:</b>	0000108883	<b>Other Landfills:</b>	0
<b>Classification:</b>	TRI	<b>Land Treatment:</b>	0
<b>Primary SIC:</b>	5171	<b>Surface Impdmnt:</b>	0
<b>Primary NAICS:</b>	424710	<b>RCRA Surface IM:</b>	0
<b>Metal:</b>	NO	<b>Other Surface I:</b>	0
<b>Carcinogen:</b>	NO	<b>Other Disposal:</b>	0
<b>Fugitive Air:</b>	750	<b>On Site Release Tot:</b>	2150
<b>Stack Air:</b>	1400	<b>Off Site Release Tot:</b>	0
<b>Underground:</b>	0	<b>Off Site Recycled Tot:</b>	0
<b>Underground CL I:</b>	0	<b>Total Releases:</b>	2150
<b>Underground C II-V:</b>	0		

**Chemical:** Toluene  
**Industry Sector:** Petroleum Bulk Terminals  
**Parent Co Name:** NAD83  
**Standard Parent Co Name:**

MARATHON PETROLEUM CORP

**One Time Release:**

**CAS No:**

108-88-3

**PFAS:**

NO

Map Key	Number of Records	Direction	Distance (mi/ft)	Elev/Diff (ft)	Site	DB
---------	-------------------	-----------	------------------	----------------	------	----

<b>TRI FD:</b>	33605TMPFL425S2				<b>Water:</b>	0
<b>Industry Sector Code:</b>	4247				<b>Landfills:</b>	0
<b>Federal Facility:</b>	NO				<b>RCRA C Landfill:</b>	0
<b>Cas No Compound ID:</b>	0000191242				<b>Other Landfills:</b>	0
<b>Classification:</b>	PBT				<b>Land Treatment:</b>	0
<b>Primary SIC:</b>	5171				<b>Surface Impndmnt:</b>	0
<b>Primary NAICS:</b>	424710				<b>RCRA Surface IM:</b>	0
<b>Metal:</b>	NO				<b>Other Surface I:</b>	0
<b>Carcinogen:</b>	NO				<b>Other Disposal:</b>	0
<b>Fugitive Air:</b>	0				<b>On Site Release Tot:</b>	0
<b>Stack Air:</b>	0				<b>Off Site Release Tot:</b>	0
<b>Underground:</b>	0				<b>Off Site Recycled Tot:</b>	0
<b>Underground CL I:</b>	0				<b>Total Releases:</b>	0
<b>Underground C II-V:</b>	0					
<b>Chemical:</b>		Benzo[g,h,i]perylene				
<b>Industry Sector:</b>		Petroleum Bulk Terminals				
<b>Parent Co Name:</b>		NAD83				
<b>Standard Parent Co Name:</b>						

MARATHON PETROLEUM CORP

**One Time Release:**

**CAS No:**

191-24-2

**PFAS:**

NO

<b>TRI FD:</b>	33605TMPFL425S2				<b>Water:</b>	0
<b>Industry Sector Code:</b>	4247				<b>Landfills:</b>	0
<b>Federal Facility:</b>	NO				<b>RCRA C Landfill:</b>	0
<b>Cas No Compound ID:</b>	0000095636				<b>Other Landfills:</b>	0
<b>Classification:</b>	TRI				<b>Land Treatment:</b>	0
<b>Primary SIC:</b>	5171				<b>Surface Impndmnt:</b>	0
<b>Primary NAICS:</b>	424710				<b>RCRA Surface IM:</b>	0
<b>Metal:</b>	NO				<b>Other Surface I:</b>	0
<b>Carcinogen:</b>	NO				<b>Other Disposal:</b>	0
<b>Fugitive Air:</b>	5				<b>On Site Release Tot:</b>	10
<b>Stack Air:</b>	5				<b>Off Site Release Tot:</b>	0
<b>Underground:</b>	0				<b>Off Site Recycled Tot:</b>	0
<b>Underground CL I:</b>	0				<b>Total Releases:</b>	10
<b>Underground C II-V:</b>	0					
<b>Chemical:</b>		1,2,4-Trimethylbenzene				
<b>Industry Sector:</b>		Petroleum Bulk Terminals				
<b>Parent Co Name:</b>		NAD83				
<b>Standard Parent Co Name:</b>						

MARATHON PETROLEUM CORP

**One Time Release:**



Map Key	Number of Records	Direction	Distance (mi/ft)	Elev/Diff (ft)	Site	DB
---------	-------------------	-----------	------------------	----------------	------	----

**CAS No:**

95-63-6

**PFAS:**

NO

<b>TRI FD:</b>	33605TMPFL425S2	<b>Water:</b>	0
<b>Industry Sector Code:</b>	4247	<b>Landfills:</b>	0
<b>Federal Facility:</b>	NO	<b>RCRA C Landfill:</b>	0
<b>Cas No Compound ID:</b>	0000100414	<b>Other Landfills:</b>	0
<b>Classification:</b>	TRI	<b>Land Treatment:</b>	0
<b>Primary SIC:</b>	5171	<b>Surface Impndmnt:</b>	0
<b>Primary NAICS:</b>	424710	<b>RCRA Surface IM:</b>	0
<b>Metal:</b>	NO	<b>Other Surface I:</b>	0
<b>Carcinogen:</b>	YES	<b>Other Disposal:</b>	0
<b>Fugitive Air:</b>	250	<b>On Site Release Tot:</b>	500
<b>Stack Air:</b>	250	<b>Off Site Release Tot:</b>	0
<b>Underground:</b>	0	<b>Off Site Recycled Tot:</b>	0
<b>Underground CL I:</b>	0	<b>Total Releases:</b>	500
<b>Underground C II-V:</b>	0		
<b>Chemical:</b>	Ethylbenzene		
<b>Industry Sector:</b>	Petroleum Bulk Terminals		
<b>Parent Co Name:</b>	NAD83		
<b>Standard Parent Co Name:</b>			

MARATHON PETROLEUM CORP

**One Time Release:**

**CAS No:**

100-41-4

**PFAS:**

NO

<b>TRI FD:</b>	33605TMPFL425S2	<b>Water:</b>	0
<b>Industry Sector Code:</b>	4247	<b>Landfills:</b>	0
<b>Federal Facility:</b>	NO	<b>RCRA C Landfill:</b>	0
<b>Cas No Compound ID:</b>	0000091203	<b>Other Landfills:</b>	0
<b>Classification:</b>	TRI	<b>Land Treatment:</b>	0
<b>Primary SIC:</b>	5171	<b>Surface Impndmnt:</b>	0
<b>Primary NAICS:</b>	424710	<b>RCRA Surface IM:</b>	0
<b>Metal:</b>	NO	<b>Other Surface I:</b>	0
<b>Carcinogen:</b>	YES	<b>Other Disposal:</b>	0
<b>Fugitive Air:</b>	0	<b>On Site Release Tot:</b>	250
<b>Stack Air:</b>	250	<b>Off Site Release Tot:</b>	0
<b>Underground:</b>	0	<b>Off Site Recycled Tot:</b>	0
<b>Underground CL I:</b>	0	<b>Total Releases:</b>	250
<b>Underground C II-V:</b>	0		

<b>Map Key</b>	<b>Number of Records</b>	<b>Direction</b>	<b>Distance (mi/ft)</b>	<b>Elev/Diff (ft)</b>	<b>Site</b>	<b>DB</b>
----------------	--------------------------	------------------	-------------------------	-----------------------	-------------	-----------

**Chemical:** Naphthalene  
**Industry Sector:** Petroleum Bulk Terminals  
**Parent Co Name:** NAD83  
**Standard Parent Co Name:**

MARATHON PETROLEUM CORP

**One Time Release:**

**CAS No:**

91-20-3

**PFAS:**

NO

**TRI FD:** 33605TMPFL425S2

**Industry Sector Code:** 4247

**Federal Facility:** NO

**Cas No Compound ID:** N420

**Classification:** PBT

**Primary SIC:** 5171

**Primary NAICS:** 424710

**Metal:** YES

**Carcinogen:** NO

**Fugitive Air:** 0

**Stack Air:** 0

**Underground:** 0

**Underground CL I:** 0

**Underground C II-V:** 0

**Chemical:** Lead compounds

**Industry Sector:** Petroleum Bulk Terminals

**Parent Co Name:** NAD83

**Standard Parent Co Name:**

MARATHON PETROLEUM CORP

**One Time Release:**

**CAS No:**

N420

**PFAS:**

NO

**TRI FD:** 33605TMPFL425S2

**Industry Sector Code:** 4247

**Federal Facility:** NO

**Cas No Compound ID:** 0001330207

**Classification:** TRI

**Primary SIC:** 5171

**Primary NAICS:** 424710

**Water:** 0

**Landfills:** 0

**RCRA C Landfill:** 0

**Other Landfills:** 0

**Land Treatment:** 0

**Surface Impdmnt:** 0

**RCRA Surface IM:** 0

<b>Map Key</b>	<b>Number of Records</b>	<b>Direction</b>	<b>Distance (mi/ft)</b>	<b>Elev/Diff (ft)</b>	<b>Site</b>	<b>DB</b>
----------------	--------------------------	------------------	-------------------------	-----------------------	-------------	-----------

<b>Metal:</b>	NO				<b>Other Surface I:</b>	0
<b>Carcinogen:</b>	NO				<b>Other Disposal:</b>	0
<b>Fugitive Air:</b>	250				<b>On Site Release Tot:</b>	1000
<b>Stack Air:</b>	750				<b>Off Site Release Tot:</b>	0
<b>Underground:</b>	0				<b>Off Site Recycled Tot:</b>	0
<b>Underground CL I:</b>	0				<b>Total Releases:</b>	1000
<b>Underground C II-V:</b>	0					

**Chemical:** Xylene (mixed isomers)  
**Industry Sector:** Petroleum Bulk Terminals  
**Parent Co Name:** NAD83  
**Standard Parent Co Name:**

MARATHON PETROLEUM CORP

**One Time Release:**

**CAS No:**

1330-20-7

**PFAS:**

NO

<b>TRI FD:</b>	33605TMPFL425S2				<b>Water:</b>	0
<b>Industry Sector Code:</b>	4247				<b>Landfills:</b>	0
<b>Federal Facility:</b>	NO				<b>RCRA C Landfill:</b>	0
<b>Cas No Compound ID:</b>	0000071432				<b>Other Landfills:</b>	0
<b>Classification:</b>	TRI				<b>Land Treatment:</b>	0
<b>Primary SIC:</b>	5171				<b>Surface Impdmnt:</b>	0
<b>Primary NAICS:</b>	424710				<b>RCRA Surface IM:</b>	0
<b>Metal:</b>	NO				<b>Other Surface I:</b>	0
<b>Carcinogen:</b>	YES				<b>Other Disposal:</b>	0
<b>Fugitive Air:</b>	750				<b>On Site Release Tot:</b>	1500
<b>Stack Air:</b>	750				<b>Off Site Release Tot:</b>	0
<b>Underground:</b>	0				<b>Off Site Recycled Tot:</b>	0
<b>Underground CL I:</b>	0				<b>Total Releases:</b>	1500
<b>Underground C II-V:</b>	0					

**Chemical:** Benzene  
**Industry Sector:** Petroleum Bulk Terminals  
**Parent Co Name:** NAD83  
**Standard Parent Co Name:**

MARATHON PETROLEUM CORP

**One Time Release:**

**CAS No:**

71-43-2

**PFAS:**

NO

Map Key	Number of Records	Direction	Distance (mi/ft)	Elev/Diff (ft)	Site	DB
---------	-------------------	-----------	------------------	----------------	------	----

<b>TRI FD:</b>	33605TMPFL425S2				<b>Water:</b>	0
<b>Industry Sector Code:</b>	4247				<b>Landfills:</b>	0
<b>Federal Facility:</b>	NO				<b>RCRA C Landfill:</b>	0
<b>Cas No Compound ID:</b>	N590				<b>Other Landfills:</b>	0
<b>Classification:</b>	PBT				<b>Land Treatment:</b>	0
<b>Primary SIC:</b>	5171				<b>Surface Impndmnt:</b>	0
<b>Primary NAICS:</b>	424710				<b>RCRA Surface IM:</b>	0
<b>Metal:</b>	NO				<b>Other Surface I:</b>	0
<b>Carcinogen:</b>	YES				<b>Other Disposal:</b>	0
<b>Fugitive Air:</b>	0				<b>On Site Release Tot:</b>	0
<b>Stack Air:</b>	0				<b>Off Site Release Tot:</b>	0
<b>Underground:</b>	0				<b>Off Site Recycled Tot:</b>	0
<b>Underground CL I:</b>	0				<b>Total Releases:</b>	0
<b>Underground C II-V:</b>	0					

**Chemical:** Polycyclic aromatic compounds  
**Industry Sector:** Petroleum Bulk Terminals  
**Parent Co Name:** NAD83  
**Standard Parent Co Name:**

MARATHON PETROLEUM CORP

**One Time Release:**

**CAS No:**

N590

**PFAS:**

NO

<b>TRI FD:</b>	33605TMPFL425S2				<b>Water:</b>	0
<b>Industry Sector Code:</b>	4247				<b>Landfills:</b>	0
<b>Federal Facility:</b>	NO				<b>RCRA C Landfill:</b>	0
<b>Cas No Compound ID:</b>	0000110543				<b>Other Landfills:</b>	0
<b>Classification:</b>	TRI				<b>Land Treatment:</b>	0
<b>Primary SIC:</b>	5171				<b>Surface Impndmnt:</b>	0
<b>Primary NAICS:</b>	424710				<b>RCRA Surface IM:</b>	0
<b>Metal:</b>	NO				<b>Other Surface I:</b>	0
<b>Carcinogen:</b>	NO				<b>Other Disposal:</b>	0
<b>Fugitive Air:</b>	750				<b>On Site Release Tot:</b>	2450
<b>Stack Air:</b>	1700				<b>Off Site Release Tot:</b>	0
<b>Underground:</b>	0				<b>Off Site Recycled Tot:</b>	0
<b>Underground CL I:</b>	0				<b>Total Releases:</b>	2450
<b>Underground C II-V:</b>	0					

**Chemical:** n-Hexane  
**Industry Sector:** Petroleum Bulk Terminals  
**Parent Co Name:** NAD83  
**Standard Parent Co Name:**

MARATHON PETROLEUM CORP

**One Time Release:**

Map Key	Number of Records	Direction	Distance (mi/ft)	Elev/Diff (ft)	Site	DB
---------	-------------------	-----------	------------------	----------------	------	----

CAS No:

110-54-3

PFAS:

NO

**2006 Details**

<b>TRI FD:</b>	33605TMPFL425S2	<b>Water:</b>	0
<b>Industry Sector Code:</b>	4247	<b>Landfills:</b>	0
<b>Federal Facility:</b>	NO	<b>RCRA C Landfill:</b>	0
<b>Cas No Compound ID:</b>	N590	<b>Other Landfills:</b>	0
<b>Classification:</b>	PBT	<b>Land Treatment:</b>	0
<b>Primary SIC:</b>		<b>Surface Impdmnt:</b>	0
<b>Primary NAICS:</b>	424710	<b>RCRA Surface IM:</b>	0
<b>Metal:</b>	NO	<b>Other Surface I:</b>	0
<b>Carcinogen:</b>	YES	<b>Other Disposal:</b>	0
<b>Fugitive Air:</b>	0	<b>On Site Release Tot:</b>	0
<b>Stack Air:</b>	0	<b>Off Site Release Tot:</b>	2.7
<b>Underground:</b>	0	<b>Off Site Recycled Tot:</b>	0
<b>Underground CL I:</b>	0	<b>Total Releases:</b>	2.7
<b>Underground C II-V:</b>	0		

**Chemical:** Polycyclic aromatic compounds  
**Industry Sector:** Petroleum Bulk Terminals  
**Parent Co Name:** NAD83  
**Standard Parent Co Name:**

MARATHON PETROLEUM CORP

**One Time Release:**

CAS No:

N590

PFAS:

NO

<b>TRI FD:</b>	33605TMPFL425S2	<b>Water:</b>	0
<b>Industry Sector Code:</b>	4247	<b>Landfills:</b>	0
<b>Federal Facility:</b>	NO	<b>RCRA C Landfill:</b>	0
<b>Cas No Compound ID:</b>	0000095636	<b>Other Landfills:</b>	0
<b>Classification:</b>	TRI	<b>Land Treatment:</b>	0
<b>Primary SIC:</b>		<b>Surface Impdmnt:</b>	0
<b>Primary NAICS:</b>	424710	<b>RCRA Surface IM:</b>	0
<b>Metal:</b>	NO	<b>Other Surface I:</b>	0
<b>Carcinogen:</b>	NO	<b>Other Disposal:</b>	0
<b>Fugitive Air:</b>	250	<b>On Site Release Tot:</b>	255
<b>Stack Air:</b>	5	<b>Off Site Release Tot:</b>	0
<b>Underground:</b>	0	<b>Off Site Recycled Tot:</b>	0

Map Key	Number of Records	Direction	Distance (mi/ft)	Elev/Diff (ft)	Site	DB
---------	-------------------	-----------	------------------	----------------	------	----

Underground CL I:	0				<b>Total Releases:</b>	255
Underground C II-V:	0					

**Chemical:** 1,2,4-Trimethylbenzene  
**Industry Sector:** Petroleum Bulk Terminals  
**Parent Co Name:** NAD83  
**Standard Parent Co Name:**

MARATHON PETROLEUM CORP

**One Time Release:**

**CAS No:**

95-63-6

**PFAS:**

NO

<b>TRI FD:</b>	33605TMPFL425S2	<b>Water:</b>	0
<b>Industry Sector Code:</b>	4247	<b>Landfills:</b>	0
<b>Federal Facility:</b>	NO	<b>RCRA C Landfill:</b>	0
<b>Cas No Compound ID:</b>	0000108883	<b>Other Landfills:</b>	0
<b>Classification:</b>	TRI	<b>Land Treatment:</b>	0
<b>Primary SIC:</b>		<b>Surface Impndmnt:</b>	0
<b>Primary NAICS:</b>	424710	<b>RCRA Surface IM:</b>	0
<b>Metal:</b>	NO	<b>Other Surface I:</b>	0
<b>Carcinogen:</b>	NO	<b>Other Disposal:</b>	0
<b>Fugitive Air:</b>	750	<b>On Site Release Tot:</b>	2248
<b>Stack Air:</b>	1498	<b>Off Site Release Tot:</b>	5
<b>Underground:</b>	0	<b>Off Site Recycled Tot:</b>	0
<b>Underground CL I:</b>	0	<b>Total Releases:</b>	2253
<b>Underground C II-V:</b>	0		

**Chemical:** Toluene  
**Industry Sector:** Petroleum Bulk Terminals  
**Parent Co Name:** NAD83  
**Standard Parent Co Name:**

MARATHON PETROLEUM CORP

**One Time Release:**

**CAS No:**

108-88-3

**PFAS:**

NO

<b>TRI FD:</b>	33605TMPFL425S2	<b>Water:</b>	0
<b>Industry Sector Code:</b>	4247	<b>Landfills:</b>	0
<b>Federal Facility:</b>	NO	<b>RCRA C Landfill:</b>	0
<b>Cas No Compound ID:</b>	0001330207	<b>Other Landfills:</b>	0
<b>Classification:</b>	TRI	<b>Land Treatment:</b>	0

Map Key	Number of Records	Direction	Distance (mi/ft)	Elev/Diff (ft)	Site	DB
---------	-------------------	-----------	------------------	----------------	------	----

<b>Primary SIC:</b>					<b>Surface Impndmnt:</b>	0
<b>Primary NAICS:</b>	424710				<b>RCRA Surface IM:</b>	0
<b>Metal:</b>	NO				<b>Other Surface I:</b>	0
<b>Carcinogen:</b>	NO				<b>Other Disposal:</b>	0
<b>Fugitive Air:</b>	750				<b>On Site Release Tot:</b>	1500
<b>Stack Air:</b>	750				<b>Off Site Release Tot:</b>	250
<b>Underground:</b>	0				<b>Off Site Recycled Tot:</b>	0
<b>Underground CL I:</b>	0				<b>Total Releases:</b>	1750
<b>Underground C II-V:</b>	0					

**Chemical:** Xylene (mixed isomers)  
**Industry Sector:** Petroleum Bulk Terminals  
**Parent Co Name:** NAD83  
**Standard Parent Co Name:**

MARATHON PETROLEUM CORP

**One Time Release:**

**CAS No:**

1330-20-7

**PFAS:**

NO

<b>TRI FD:</b>	33605TMPFL425S2				<b>Water:</b>	0
<b>Industry Sector Code:</b>	4247				<b>Landfills:</b>	0
<b>Federal Facility:</b>	NO				<b>RCRA C Landfill:</b>	0
<b>Cas No Compound ID:</b>	0000100414				<b>Other Landfills:</b>	0
<b>Classification:</b>	TRI				<b>Land Treatment:</b>	0
<b>Primary SIC:</b>					<b>Surface Impndmnt:</b>	0
<b>Primary NAICS:</b>	424710				<b>RCRA Surface IM:</b>	0
<b>Metal:</b>	NO				<b>Other Surface I:</b>	0
<b>Carcinogen:</b>	YES				<b>Other Disposal:</b>	0
<b>Fugitive Air:</b>	250				<b>On Site Release Tot:</b>	500
<b>Stack Air:</b>	250				<b>Off Site Release Tot:</b>	5
<b>Underground:</b>	0				<b>Off Site Recycled Tot:</b>	0
<b>Underground CL I:</b>	0				<b>Total Releases:</b>	505
<b>Underground C II-V:</b>	0					

**Chemical:** Ethylbenzene  
**Industry Sector:** Petroleum Bulk Terminals  
**Parent Co Name:** NAD83  
**Standard Parent Co Name:**

MARATHON PETROLEUM CORP

**One Time Release:**

**CAS No:**

100-41-4

**PFAS:**

NO

Map Key	Number of Records	Direction	Distance (mi/ft)	Elev/Diff (ft)	Site	DB
---------	-------------------	-----------	------------------	----------------	------	----

<b>TRI FD:</b>	33605TMPFL425S2				<b>Water:</b>	0
<b>Industry Sector Code:</b>	4247				<b>Landfills:</b>	0
<b>Federal Facility:</b>	NO				<b>RCRA C Landfill:</b>	0
<b>Cas No Compound ID:</b>	0000091203				<b>Other Landfills:</b>	0
<b>Classification:</b>	TRI				<b>Land Treatment:</b>	0
<b>Primary SIC:</b>					<b>Surface Impndmnt:</b>	0
<b>Primary NAICS:</b>	424710				<b>RCRA Surface IM:</b>	0
<b>Metal:</b>	NO				<b>Other Surface I:</b>	0
<b>Carcinogen:</b>	YES				<b>Other Disposal:</b>	0
<b>Fugitive Air:</b>	0				<b>On Site Release Tot:</b>	250
<b>Stack Air:</b>	250				<b>Off Site Release Tot:</b>	0
<b>Underground:</b>	0				<b>Off Site Recycled Tot:</b>	0
<b>Underground CL I:</b>	0				<b>Total Releases:</b>	250
<b>Underground C II-V:</b>	0					

**Chemical:** Naphthalene  
**Industry Sector:** Petroleum Bulk Terminals  
**Parent Co Name:** NAD83  
**Standard Parent Co Name:**

MARATHON PETROLEUM CORP

**One Time Release:**

**CAS No:**

91-20-3

**PFAS:**

NO

<b>TRI FD:</b>	33605TMPFL425S2				<b>Water:</b>	0
<b>Industry Sector Code:</b>	4247				<b>Landfills:</b>	0
<b>Federal Facility:</b>	NO				<b>RCRA C Landfill:</b>	0
<b>Cas No Compound ID:</b>	0000098828				<b>Other Landfills:</b>	0
<b>Classification:</b>	TRI				<b>Land Treatment:</b>	0
<b>Primary SIC:</b>					<b>Surface Impndmnt:</b>	0
<b>Primary NAICS:</b>	424710				<b>RCRA Surface IM:</b>	0
<b>Metal:</b>	NO				<b>Other Surface I:</b>	0
<b>Carcinogen:</b>	YES				<b>Other Disposal:</b>	0
<b>Fugitive Air:</b>	0				<b>On Site Release Tot:</b>	0
<b>Stack Air:</b>	0				<b>Off Site Release Tot:</b>	5
<b>Underground:</b>	0				<b>Off Site Recycled Tot:</b>	0
<b>Underground CL I:</b>	0				<b>Total Releases:</b>	5
<b>Underground C II-V:</b>	0					

**Chemical:** Cumene  
**Industry Sector:** Petroleum Bulk Terminals  
**Parent Co Name:** NAD83  
**Standard Parent Co Name:**

MARATHON PETROLEUM CORP



Map Key	Number of Records	Direction	Distance (mi/ft)	Elev/Diff (ft)	Site	DB
---------	-------------------	-----------	------------------	----------------	------	----

**One Time Release:**

**CAS No:**

98-82-8

**PFAS:**

NO

<b>TRI FD:</b>	33605TMPFL425S2	<b>Water:</b>	0
<b>Industry Sector Code:</b>	4247	<b>Landfills:</b>	0
<b>Federal Facility:</b>	NO	<b>RCRA C Landfill:</b>	0
<b>Cas No Compound ID:</b>	0000110543	<b>Other Landfills:</b>	0
<b>Classification:</b>	TRI	<b>Land Treatment:</b>	0
<b>Primary SIC:</b>		<b>Surface Impdmnt:</b>	0
<b>Primary NAICS:</b>	424710	<b>RCRA Surface IM:</b>	0
<b>Metal:</b>	NO	<b>Other Surface I:</b>	0
<b>Carcinogen:</b>	NO	<b>Other Disposal:</b>	0
<b>Fugitive Air:</b>	1007	<b>On Site Release Tot:</b>	2952
<b>Stack Air:</b>	1945	<b>Off Site Release Tot:</b>	0
<b>Underground:</b>	0	<b>Off Site Recycled Tot:</b>	0
<b>Underground CL I:</b>	0	<b>Total Releases:</b>	2952
<b>Underground C II-V:</b>	0		
<b>Chemical:</b>	n-Hexane		
<b>Industry Sector:</b>	Petroleum Bulk Terminals		
<b>Parent Co Name:</b>	NAD83		
<b>Standard Parent Co Name:</b>			

MARATHON PETROLEUM CORP

**One Time Release:**

**CAS No:**

110-54-3

**PFAS:**

NO

<b>TRI FD:</b>	33605TMPFL425S2	<b>Water:</b>	0
<b>Industry Sector Code:</b>	4247	<b>Landfills:</b>	0
<b>Federal Facility:</b>	NO	<b>RCRA C Landfill:</b>	0
<b>Cas No Compound ID:</b>	0000071432	<b>Other Landfills:</b>	0
<b>Classification:</b>	TRI	<b>Land Treatment:</b>	0
<b>Primary SIC:</b>		<b>Surface Impdmnt:</b>	0
<b>Primary NAICS:</b>	424710	<b>RCRA Surface IM:</b>	0
<b>Metal:</b>	NO	<b>Other Surface I:</b>	0
<b>Carcinogen:</b>	YES	<b>Other Disposal:</b>	0
<b>Fugitive Air:</b>	750	<b>On Site Release Tot:</b>	1768
<b>Stack Air:</b>	1018	<b>Off Site Release Tot:</b>	0
<b>Underground:</b>	0	<b>Off Site Recycled Tot:</b>	0
<b>Underground CL I:</b>	0	<b>Total Releases:</b>	1768

Map Key	Number of Records	Direction	Distance (mi/ft)	Elev/Diff (ft)	Site	DB
---------	-------------------	-----------	------------------	----------------	------	----

Underground C II-V: 0

**Chemical:** Benzene  
**Industry Sector:** Petroleum Bulk Terminals  
**Parent Co Name:** NAD83  
**Standard Parent Co Name:**

MARATHON PETROLEUM CORP

**One Time Release:**

**CAS No:**

71-43-2

**PFAS:**

NO

<b>TRI FD:</b>	33605TMPFL425S2	<b>Water:</b>	0
<b>Industry Sector Code:</b>	4247	<b>Landfills:</b>	0
<b>Federal Facility:</b>	NO	<b>RCRA C Landfill:</b>	0
<b>Cas No Compound ID:</b>	N420	<b>Other Landfills:</b>	0
<b>Classification:</b>	PBT	<b>Land Treatment:</b>	0
<b>Primary SIC:</b>		<b>Surface Impndmnt:</b>	0
<b>Primary NAICS:</b>	424710	<b>RCRA Surface IM:</b>	0
<b>Metal:</b>	YES	<b>Other Surface I:</b>	0
<b>Carcinogen:</b>	NO	<b>Other Disposal:</b>	0
<b>Fugitive Air:</b>	0	<b>On Site Release Tot:</b>	0
<b>Stack Air:</b>	0	<b>Off Site Release Tot:</b>	10.6
<b>Underground:</b>	0	<b>Off Site Recycled Tot:</b>	0
<b>Underground CL I:</b>	0	<b>Total Releases:</b>	10.6
<b>Underground C II-V:</b>	0		

**Chemical:** Lead compounds  
**Industry Sector:** Petroleum Bulk Terminals  
**Parent Co Name:** NAD83  
**Standard Parent Co Name:**

MARATHON PETROLEUM CORP

**One Time Release:**

**CAS No:**

N420

**PFAS:**

NO

<b>TRI FD:</b>	33605TMPFL425S2	<b>Water:</b>	0
<b>Industry Sector Code:</b>	4247	<b>Landfills:</b>	0
<b>Federal Facility:</b>	NO	<b>RCRA C Landfill:</b>	0
<b>Cas No Compound ID:</b>	0000191242	<b>Other Landfills:</b>	0
<b>Classification:</b>	PBT	<b>Land Treatment:</b>	0
<b>Primary SIC:</b>		<b>Surface Impndmnt:</b>	0

Map Key	Number of Records	Direction	Distance (mi/ft)	Elev/Diff (ft)	Site	DB
---------	-------------------	-----------	------------------	----------------	------	----

<b>Primary NAICS:</b>	424710				<b>RCRA Surface IM:</b>	0
<b>Metal:</b>	NO				<b>Other Surface I:</b>	0
<b>Carcinogen:</b>	NO				<b>Other Disposal:</b>	0
<b>Fugitive Air:</b>	0				<b>On Site Release Tot:</b>	0
<b>Stack Air:</b>	0				<b>Off Site Release Tot:</b>	.1
<b>Underground:</b>	0				<b>Off Site Recycled Tot:</b>	0
<b>Underground CL I:</b>	0				<b>Total Releases:</b>	.1
<b>Underground C II-V:</b>	0					

**Chemical:** Benzo[g,h,i]perylene  
**Industry Sector:** Petroleum Bulk Terminals  
**Parent Co Name:** NAD83  
**Standard Parent Co Name:**

MARATHON PETROLEUM CORP

**One Time Release:**

**CAS No:**

191-24-2

**PFAS:**

NO

**2007 Details**

<b>TRI FD:</b>	33605TMPFL425S2				<b>Water:</b>	0
<b>Industry Sector Code:</b>	4247				<b>Landfills:</b>	0
<b>Federal Facility:</b>	NO				<b>RCRA C Landfill:</b>	0
<b>Cas No Compound ID:</b>	0000108101				<b>Other Landfills:</b>	0
<b>Classification:</b>	TRI				<b>Land Treatment:</b>	0
<b>Primary SIC:</b>					<b>Surface Impndmnt:</b>	0
<b>Primary NAICS:</b>	424710				<b>RCRA Surface IM:</b>	0
<b>Metal:</b>	NO				<b>Other Surface I:</b>	0
<b>Carcinogen:</b>	YES				<b>Other Disposal:</b>	0
<b>Fugitive Air:</b>	11813				<b>On Site Release Tot:</b>	11813
<b>Stack Air:</b>	0				<b>Off Site Release Tot:</b>	0
<b>Underground:</b>	0				<b>Off Site Recycled Tot:</b>	0
<b>Underground CL I:</b>	0				<b>Total Releases:</b>	11813
<b>Underground C II-V:</b>	0					

**Chemical:** Methyl isobutyl ketone  
**Industry Sector:** Petroleum Bulk Terminals  
**Parent Co Name:** NAD83  
**Standard Parent Co Name:**

MARATHON PETROLEUM CORP

**One Time Release:**

**CAS No:**

108-10-1

**PFAS:**

Map Key	Number of Records	Direction	Distance (mi/ft)	Elev/Diff (ft)	Site	DB
---------	-------------------	-----------	------------------	----------------	------	----

NO

<b>TRI FD:</b>	33605TMPFL425S2	<b>Water:</b>	0
<b>Industry Sector Code:</b>	4247	<b>Landfills:</b>	0
<b>Federal Facility:</b>	NO	<b>RCRA C Landfill:</b>	0
<b>Cas No Compound ID:</b>	0000091203	<b>Other Landfills:</b>	0
<b>Classification:</b>	TRI	<b>Land Treatment:</b>	0
<b>Primary SIC:</b>		<b>Surface Impdmnt:</b>	0
<b>Primary NAICS:</b>	424710	<b>RCRA Surface IM:</b>	0
<b>Metal:</b>	NO	<b>Other Surface I:</b>	0
<b>Carcinogen:</b>	YES	<b>Other Disposal:</b>	0
<b>Fugitive Air:</b>	2	<b>On Site Release Tot:</b>	40
<b>Stack Air:</b>	38	<b>Off Site Release Tot:</b>	2.5
<b>Underground:</b>	0	<b>Off Site Recycled Tot:</b>	0
<b>Underground CL I:</b>	0	<b>Total Releases:</b>	42.5
<b>Underground C II-V:</b>	0		
<b>Chemical:</b>	Naphthalene		
<b>Industry Sector:</b>	Petroleum Bulk Terminals		
<b>Parent Co Name:</b>	NAD83		
<b>Standard Parent Co Name:</b>			

MARATHON PETROLEUM CORP

**One Time Release:**

**CAS No:**

91-20-3

**PFAS:**

NO

<b>TRI FD:</b>	33605TMPFL425S2	<b>Water:</b>	0
<b>Industry Sector Code:</b>	4247	<b>Landfills:</b>	0
<b>Federal Facility:</b>	NO	<b>RCRA C Landfill:</b>	0
<b>Cas No Compound ID:</b>	0000100414	<b>Other Landfills:</b>	0
<b>Classification:</b>	TRI	<b>Land Treatment:</b>	0
<b>Primary SIC:</b>		<b>Surface Impdmnt:</b>	0
<b>Primary NAICS:</b>	424710	<b>RCRA Surface IM:</b>	0
<b>Metal:</b>	NO	<b>Other Surface I:</b>	0
<b>Carcinogen:</b>	YES	<b>Other Disposal:</b>	0
<b>Fugitive Air:</b>	6117	<b>On Site Release Tot:</b>	6228
<b>Stack Air:</b>	111	<b>Off Site Release Tot:</b>	4.6
<b>Underground:</b>	0	<b>Off Site Recycled Tot:</b>	0
<b>Underground CL I:</b>	0	<b>Total Releases:</b>	6232.6
<b>Underground C II-V:</b>	0		
<b>Chemical:</b>	Ethylbenzene		
<b>Industry Sector:</b>	Petroleum Bulk Terminals		
<b>Parent Co Name:</b>	NAD83		
<b>Standard Parent Co Name:</b>			

Map Key	Number of Records	Direction	Distance (mi/ft)	Elev/Diff (ft)	Site	DB
---------	-------------------	-----------	------------------	----------------	------	----

MARATHON PETROLEUM CORP

**One Time Release:**

**CAS No:**

100-41-4

**PFAS:**

NO

<b>TRI FD:</b>	33605TMPFL425S2	<b>Water:</b>	0
<b>Industry Sector Code:</b>	4247	<b>Landfills:</b>	0
<b>Federal Facility:</b>	NO	<b>RCRA C Landfill:</b>	0
<b>Cas No Compound ID:</b>	0000107211	<b>Other Landfills:</b>	0
<b>Classification:</b>	TRI	<b>Land Treatment:</b>	0
<b>Primary SIC:</b>		<b>Surface Impndmnt:</b>	0
<b>Primary NAICS:</b>	424710	<b>RCRA Surface IM:</b>	0
<b>Metal:</b>	NO	<b>Other Surface I:</b>	0
<b>Carcinogen:</b>	NO	<b>Other Disposal:</b>	0
<b>Fugitive Air:</b>	0	<b>On Site Release Tot:</b>	0
<b>Stack Air:</b>	0	<b>Off Site Release Tot:</b>	0
<b>Underground:</b>	0	<b>Off Site Recycled Tot:</b>	0
<b>Underground CL I:</b>	0	<b>Total Releases:</b>	0
<b>Underground C II-V:</b>	0		

**Chemical:** Ethylene glycol  
**Industry Sector:** Petroleum Bulk Terminals  
**Parent Co Name:** NAD83  
**Standard Parent Co Name:**

MARATHON PETROLEUM CORP

**One Time Release:**

**CAS No:**

107-21-1

**PFAS:**

NO

<b>TRI FD:</b>	33605TMPFL425S2	<b>Water:</b>	0
<b>Industry Sector Code:</b>	4247	<b>Landfills:</b>	0
<b>Federal Facility:</b>	NO	<b>RCRA C Landfill:</b>	0
<b>Cas No Compound ID:</b>	0001330207	<b>Other Landfills:</b>	0
<b>Classification:</b>	TRI	<b>Land Treatment:</b>	0
<b>Primary SIC:</b>		<b>Surface Impndmnt:</b>	0
<b>Primary NAICS:</b>	424710	<b>RCRA Surface IM:</b>	0
<b>Metal:</b>	NO	<b>Other Surface I:</b>	0
<b>Carcinogen:</b>	NO	<b>Other Disposal:</b>	0
<b>Fugitive Air:</b>	34838	<b>On Site Release Tot:</b>	35457
<b>Stack Air:</b>	619	<b>Off Site Release Tot:</b>	23.4

Map Key	Number of Records	Direction	Distance (mi/ft)	Elev/Diff (ft)	Site	DB
---------	-------------------	-----------	------------------	----------------	------	----

<b>Underground:</b>	0				<b>Off Site Recycled Tot:</b>	0
<b>Underground CL I:</b>	0				<b>Total Releases:</b>	35480.4
<b>Underground C II-V:</b>	0					

**Chemical:** Xylene (mixed isomers)  
**Industry Sector:** Petroleum Bulk Terminals  
**Parent Co Name:** NAD83  
**Standard Parent Co Name:**

MARATHON PETROLEUM CORP

**One Time Release:**

**CAS No:**

1330-20-7

**PFAS:**

NO

<b>TRI FD:</b>	33605TMPFL425S2	<b>Water:</b>	0
<b>Industry Sector Code:</b>	4247	<b>Landfills:</b>	0
<b>Federal Facility:</b>	NO	<b>RCRA C Landfill:</b>	0
<b>Cas No Compound ID:</b>	0000071363	<b>Other Landfills:</b>	0
<b>Classification:</b>	TRI	<b>Land Treatment:</b>	0
<b>Primary SIC:</b>		<b>Surface Impdmnt:</b>	0
<b>Primary NAICS:</b>	424710	<b>RCRA Surface IM:</b>	0
<b>Metal:</b>	NO	<b>Other Surface I:</b>	0
<b>Carcinogen:</b>	NO	<b>Other Disposal:</b>	0
<b>Fugitive Air:</b>	23358	<b>On Site Release Tot:</b>	23358
<b>Stack Air:</b>	0	<b>Off Site Release Tot:</b>	0
<b>Underground:</b>	0	<b>Off Site Recycled Tot:</b>	0
<b>Underground CL I:</b>	0	<b>Total Releases:</b>	23358
<b>Underground C II-V:</b>	0		

**Chemical:** n-Butyl alcohol  
**Industry Sector:** Petroleum Bulk Terminals  
**Parent Co Name:** NAD83  
**Standard Parent Co Name:**

MARATHON PETROLEUM CORP

**One Time Release:**

**CAS No:**

71-36-3

**PFAS:**

NO

<b>TRI FD:</b>	33605TMPFL425S2	<b>Water:</b>	0
<b>Industry Sector Code:</b>	4247	<b>Landfills:</b>	0
<b>Federal Facility:</b>	NO	<b>RCRA C Landfill:</b>	0
<b>Cas No Compound ID:</b>	0000071432	<b>Other Landfills:</b>	0

Map Key	Number of Records	Direction	Distance (mi/ft)	Elev/Diff (ft)	Site	DB
---------	-------------------	-----------	------------------	----------------	------	----

<b>Classification:</b>	TRI				<b>Land Treatment:</b>	0
<b>Primary SIC:</b>					<b>Surface Impndmnt:</b>	0
<b>Primary NAICS:</b>	424710				<b>RCRA Surface IM:</b>	0
<b>Metal:</b>	NO				<b>Other Surface I:</b>	0
<b>Carcinogen:</b>	YES				<b>Other Disposal:</b>	0
<b>Fugitive Air:</b>	572				<b>On Site Release Tot:</b>	1531
<b>Stack Air:</b>	959				<b>Off Site Release Tot:</b>	.8
<b>Underground:</b>	0				<b>Off Site Recycled Tot:</b>	0
<b>Underground CL I:</b>	0				<b>Total Releases:</b>	1531.8
<b>Underground C II-V:</b>	0					

**Chemical:** Benzene  
**Industry Sector:** Petroleum Bulk Terminals  
**Parent Co Name:** NAD83  
**Standard Parent Co Name:**

MARATHON PETROLEUM CORP

**One Time Release:**

**CAS No:**

71-43-2

**PFAS:**

NO

<b>TRI FD:</b>	33605TMPFL425S2				<b>Water:</b>	0
<b>Industry Sector Code:</b>	4247				<b>Landfills:</b>	0
<b>Federal Facility:</b>	NO				<b>RCRA C Landfill:</b>	0
<b>Cas No Compound ID:</b>	N420				<b>Other Landfills:</b>	0
<b>Classification:</b>	PBT				<b>Land Treatment:</b>	0
<b>Primary SIC:</b>					<b>Surface Impndmnt:</b>	0
<b>Primary NAICS:</b>	424710				<b>RCRA Surface IM:</b>	0
<b>Metal:</b>	YES				<b>Other Surface I:</b>	0
<b>Carcinogen:</b>	NO				<b>Other Disposal:</b>	0
<b>Fugitive Air:</b>	0				<b>On Site Release Tot:</b>	0
<b>Stack Air:</b>	0				<b>Off Site Release Tot:</b>	7.8
<b>Underground:</b>	0				<b>Off Site Recycled Tot:</b>	0
<b>Underground CL I:</b>	0				<b>Total Releases:</b>	7.8
<b>Underground C II-V:</b>	0					

**Chemical:** Lead compounds  
**Industry Sector:** Petroleum Bulk Terminals  
**Parent Co Name:** NAD83  
**Standard Parent Co Name:**

MARATHON PETROLEUM CORP

**One Time Release:**

**CAS No:**

N420

**PFAS:**

Map Key	Number of Records	Direction	Distance (mi/ft)	Elev/Diff (ft)	Site	DB
---------	-------------------	-----------	------------------	----------------	------	----

NO

<b>TRI FD:</b>	33605TMPFL425S2	<b>Water:</b>	0
<b>Industry Sector Code:</b>	4247	<b>Landfills:</b>	0
<b>Federal Facility:</b>	NO	<b>RCRA C Landfill:</b>	0
<b>Cas No Compound ID:</b>	0000095636	<b>Other Landfills:</b>	0
<b>Classification:</b>	TRI	<b>Land Treatment:</b>	0
<b>Primary SIC:</b>		<b>Surface Impndmnt:</b>	0
<b>Primary NAICS:</b>	424710	<b>RCRA Surface IM:</b>	0
<b>Metal:</b>	NO	<b>Other Surface I:</b>	0
<b>Carcinogen:</b>	NO	<b>Other Disposal:</b>	0
<b>Fugitive Air:</b>	3245	<b>On Site Release Tot:</b>	3247
<b>Stack Air:</b>	2	<b>Off Site Release Tot:</b>	240
<b>Underground:</b>	0	<b>Off Site Recycled Tot:</b>	5.1
<b>Underground CL I:</b>	0	<b>Total Releases:</b>	3487
<b>Underground C II-V:</b>	0		
<b>Chemical:</b>	1,2,4-Trimethylbenzene		
<b>Industry Sector:</b>	Petroleum Bulk Terminals		
<b>Parent Co Name:</b>	NAD83		
<b>Standard Parent Co Name:</b>			

MARATHON PETROLEUM CORP

**One Time Release:**

**CAS No:**

95-63-6

**PFAS:**

NO

<b>TRI FD:</b>	33605TMPFL425S2	<b>Water:</b>	0
<b>Industry Sector Code:</b>	4247	<b>Landfills:</b>	0
<b>Federal Facility:</b>	NO	<b>RCRA C Landfill:</b>	0
<b>Cas No Compound ID:</b>	0000110543	<b>Other Landfills:</b>	0
<b>Classification:</b>	TRI	<b>Land Treatment:</b>	0
<b>Primary SIC:</b>		<b>Surface Impndmnt:</b>	0
<b>Primary NAICS:</b>	424710	<b>RCRA Surface IM:</b>	0
<b>Metal:</b>	NO	<b>Other Surface I:</b>	0
<b>Carcinogen:</b>	NO	<b>Other Disposal:</b>	0
<b>Fugitive Air:</b>	1017	<b>On Site Release Tot:</b>	2802
<b>Stack Air:</b>	1785	<b>Off Site Release Tot:</b>	0
<b>Underground:</b>	0	<b>Off Site Recycled Tot:</b>	0
<b>Underground CL I:</b>	0	<b>Total Releases:</b>	2802
<b>Underground C II-V:</b>	0		
<b>Chemical:</b>	n-Hexane		
<b>Industry Sector:</b>	Petroleum Bulk Terminals		
<b>Parent Co Name:</b>	NAD83		
<b>Standard Parent Co Name:</b>			

MARATHON PETROLEUM CORP



Map Key	Number of Records	Direction	Distance (mi/ft)	Elev/Diff (ft)	Site	DB
---------	-------------------	-----------	------------------	----------------	------	----

**One Time Release:**

**CAS No:**

110-54-3

**PFAS:**

NO

<b>TRI FD:</b>	33605TMPFL425S2	<b>Water:</b>	0
<b>Industry Sector Code:</b>	4247	<b>Landfills:</b>	0
<b>Federal Facility:</b>	NO	<b>RCRA C Landfill:</b>	0
<b>Cas No Compound ID:</b>	0000191242	<b>Other Landfills:</b>	0
<b>Classification:</b>	PBT	<b>Land Treatment:</b>	0
<b>Primary SIC:</b>		<b>Surface Impdmnt:</b>	0
<b>Primary NAICS:</b>	424710	<b>RCRA Surface IM:</b>	0
<b>Metal:</b>	NO	<b>Other Surface I:</b>	0
<b>Carcinogen:</b>	NO	<b>Other Disposal:</b>	0
<b>Fugitive Air:</b>	0	<b>On Site Release Tot:</b>	0
<b>Stack Air:</b>	0	<b>Off Site Release Tot:</b>	0
<b>Underground:</b>	0	<b>Off Site Recycled Tot:</b>	0
<b>Underground CL I:</b>	0	<b>Total Releases:</b>	0
<b>Underground C II-V:</b>	0		

**Chemical:** Benzo[g,h,i]perylene  
**Industry Sector:** Petroleum Bulk Terminals  
**Parent Co Name:** NAD83  
**Standard Parent Co Name:**

MARATHON PETROLEUM CORP

**One Time Release:**

**CAS No:**

191-24-2

**PFAS:**

NO

<b>TRI FD:</b>	33605TMPFL425S2	<b>Water:</b>	0
<b>Industry Sector Code:</b>	4247	<b>Landfills:</b>	0
<b>Federal Facility:</b>	NO	<b>RCRA C Landfill:</b>	0
<b>Cas No Compound ID:</b>	0000108883	<b>Other Landfills:</b>	0
<b>Classification:</b>	TRI	<b>Land Treatment:</b>	0
<b>Primary SIC:</b>		<b>Surface Impdmnt:</b>	0
<b>Primary NAICS:</b>	424710	<b>RCRA Surface IM:</b>	0
<b>Metal:</b>	NO	<b>Other Surface I:</b>	0
<b>Carcinogen:</b>	NO	<b>Other Disposal:</b>	0
<b>Fugitive Air:</b>	1276	<b>On Site Release Tot:</b>	2691
<b>Stack Air:</b>	1415	<b>Off Site Release Tot:</b>	11.4
<b>Underground:</b>	0	<b>Off Site Recycled Tot:</b>	0

Map Key	Number of Records	Direction	Distance (mi/ft)	Elev/Diff (ft)	Site	DB
---------	-------------------	-----------	------------------	----------------	------	----

<b>Underground CL I:</b>	0				<b>Total Releases:</b>	2702.4
--------------------------	---	--	--	--	------------------------	--------

<b>Underground C II-V:</b>	0					
----------------------------	---	--	--	--	--	--

**Chemical:** Toluene  
**Industry Sector:** Petroleum Bulk Terminals  
**Parent Co Name:** NAD83  
**Standard Parent Co Name:**

MARATHON PETROLEUM CORP

**One Time Release:**

**CAS No:**

108-88-3

**PFAS:**

NO

<b>TRI FD:</b>	33605TMPFL425S2	<b>Water:</b>	0
<b>Industry Sector Code:</b>	4247	<b>Landfills:</b>	0
<b>Federal Facility:</b>	NO	<b>RCRA C Landfill:</b>	0
<b>Cas No Compound ID:</b>	0000098828	<b>Other Landfills:</b>	0
<b>Classification:</b>	TRI	<b>Land Treatment:</b>	0
<b>Primary SIC:</b>		<b>Surface Impndmnt:</b>	0
<b>Primary NAICS:</b>	424710	<b>RCRA Surface IM:</b>	0
<b>Metal:</b>	NO	<b>Other Surface I:</b>	0
<b>Carcinogen:</b>	YES	<b>Other Disposal:</b>	0
<b>Fugitive Air:</b>	4	<b>On Site Release Tot:</b>	4
<b>Stack Air:</b>	0	<b>Off Site Release Tot:</b>	.6
<b>Underground:</b>	0	<b>Off Site Recycled Tot:</b>	0
<b>Underground CL I:</b>	0	<b>Total Releases:</b>	4.6
<b>Underground C II-V:</b>	0		

**Chemical:** Cumene  
**Industry Sector:** Petroleum Bulk Terminals  
**Parent Co Name:** NAD83  
**Standard Parent Co Name:**

MARATHON PETROLEUM CORP

**One Time Release:**

**CAS No:**

98-82-8

**PFAS:**

NO

<b>TRI FD:</b>	33605TMPFL425S2	<b>Water:</b>	0
<b>Industry Sector Code:</b>	4247	<b>Landfills:</b>	0
<b>Federal Facility:</b>	NO	<b>RCRA C Landfill:</b>	0
<b>Cas No Compound ID:</b>	N590	<b>Other Landfills:</b>	0
<b>Classification:</b>	PBT	<b>Land Treatment:</b>	0

Map Key	Number of Records	Direction	Distance (mi/ft)	Elev/Diff (ft)	Site	DB
---------	-------------------	-----------	------------------	----------------	------	----

<b>Primary SIC:</b>					<b>Surface Impdmnt:</b>	0
<b>Primary NAICS:</b>	424710				<b>RCRA Surface IM:</b>	0
<b>Metal:</b>	NO				<b>Other Surface I:</b>	0
<b>Carcinogen:</b>	YES				<b>Other Disposal:</b>	0
<b>Fugitive Air:</b>	0				<b>On Site Release Tot:</b>	0
<b>Stack Air:</b>	0				<b>Off Site Release Tot:</b>	0
<b>Underground:</b>	0				<b>Off Site Recycled Tot:</b>	0
<b>Underground CL I:</b>	0				<b>Total Releases:</b>	0
<b>Underground C II-V:</b>	0					

**Chemical:** Polycyclic aromatic compounds  
**Industry Sector:** Petroleum Bulk Terminals  
**Parent Co Name:** NAD83  
**Standard Parent Co Name:**

MARATHON PETROLEUM CORP

**One Time Release:**

**CAS No:**

N590

**PFAS:**

NO

**2008 Details**

<b>TRI FD:</b>	33605TMPFL425S2				<b>Water:</b>	0
<b>Industry Sector Code:</b>	4247				<b>Landfills:</b>	0
<b>Federal Facility:</b>	NO				<b>RCRA C Landfill:</b>	0
<b>Cas No Compound ID:</b>	0000191242				<b>Other Landfills:</b>	0
<b>Classification:</b>	PBT				<b>Land Treatment:</b>	0
<b>Primary SIC:</b>					<b>Surface Impdmnt:</b>	0
<b>Primary NAICS:</b>	424710				<b>RCRA Surface IM:</b>	0
<b>Metal:</b>	NO				<b>Other Surface I:</b>	0
<b>Carcinogen:</b>	NO				<b>Other Disposal:</b>	0
<b>Fugitive Air:</b>	0				<b>On Site Release Tot:</b>	0
<b>Stack Air:</b>	0				<b>Off Site Release Tot:</b>	.2
<b>Underground:</b>	0				<b>Off Site Recycled Tot:</b>	0
<b>Underground CL I:</b>	0				<b>Total Releases:</b>	.2
<b>Underground C II-V:</b>	0					

**Chemical:** Benzo[g,h,i]perylene  
**Industry Sector:** Petroleum Bulk Terminals  
**Parent Co Name:** NAD83  
**Standard Parent Co Name:**

MARATHON PETROLEUM CORP

**One Time Release:**

**CAS No:**

191-24-2

Map Key	Number of Records	Direction	Distance (mi/ft)	Elev/Diff (ft)	Site	DB
---------	-------------------	-----------	------------------	----------------	------	----

**PFAS:**

NO

<b>TRI FD:</b>	33605TMPFL425S2	<b>Water:</b>	0
<b>Industry Sector Code:</b>	4247	<b>Landfills:</b>	0
<b>Federal Facility:</b>	NO	<b>RCRA C Landfill:</b>	0
<b>Cas No Compound ID:</b>	N590	<b>Other Landfills:</b>	0
<b>Classification:</b>	PBT	<b>Land Treatment:</b>	0
<b>Primary SIC:</b>		<b>Surface Impndmnt:</b>	0
<b>Primary NAICS:</b>	424710	<b>RCRA Surface IM:</b>	0
<b>Metal:</b>	NO	<b>Other Surface I:</b>	0
<b>Carcinogen:</b>	YES	<b>Other Disposal:</b>	0
<b>Fugitive Air:</b>	0	<b>On Site Release Tot:</b>	0
<b>Stack Air:</b>	0	<b>Off Site Release Tot:</b>	8.5
<b>Underground:</b>	0	<b>Off Site Recycled Tot:</b>	0
<b>Underground CL I:</b>	0	<b>Total Releases:</b>	8.5
<b>Underground C II-V:</b>	0		
<b>Chemical:</b>	Polycyclic aromatic compounds		
<b>Industry Sector:</b>	Petroleum Bulk Terminals		
<b>Parent Co Name:</b>	NAD83		
<b>Standard Parent Co Name:</b>			

MARATHON PETROLEUM CORP

**One Time Release:**

**CAS No:**

N590

**PFAS:**

NO

<b>TRI FD:</b>	33605TMPFL425S2	<b>Water:</b>	0
<b>Industry Sector Code:</b>	4247	<b>Landfills:</b>	0
<b>Federal Facility:</b>	NO	<b>RCRA C Landfill:</b>	0
<b>Cas No Compound ID:</b>	0001330207	<b>Other Landfills:</b>	0
<b>Classification:</b>	TRI	<b>Land Treatment:</b>	0
<b>Primary SIC:</b>		<b>Surface Impndmnt:</b>	0
<b>Primary NAICS:</b>	424710	<b>RCRA Surface IM:</b>	0
<b>Metal:</b>	NO	<b>Other Surface I:</b>	0
<b>Carcinogen:</b>	NO	<b>Other Disposal:</b>	0
<b>Fugitive Air:</b>	1200	<b>On Site Release Tot:</b>	1950
<b>Stack Air:</b>	750	<b>Off Site Release Tot:</b>	10
<b>Underground:</b>	0	<b>Off Site Recycled Tot:</b>	0
<b>Underground CL I:</b>	0	<b>Total Releases:</b>	1960
<b>Underground C II-V:</b>	0		
<b>Chemical:</b>	Xylene (mixed isomers)		
<b>Industry Sector:</b>	Petroleum Bulk Terminals		
<b>Parent Co Name:</b>	NAD83		

Map Key	Number of Records	Direction	Distance (mi/ft)	Elev/Diff (ft)	Site	DB
---------	-------------------	-----------	------------------	----------------	------	----

**Standard Parent Co Name:**

MARATHON PETROLEUM CORP

**One Time Release:**

**CAS No:**

1330-20-7

**PFAS:**

NO

<b>TRI FD:</b>	33605TMPFL425S2	<b>Water:</b>	0
<b>Industry Sector Code:</b>	4247	<b>Landfills:</b>	0
<b>Federal Facility:</b>	NO	<b>RCRA C Landfill:</b>	0
<b>Cas No Compound ID:</b>	0000071432	<b>Other Landfills:</b>	0
<b>Classification:</b>	TRI	<b>Land Treatment:</b>	0
<b>Primary SIC:</b>		<b>Surface Impndmnt:</b>	0
<b>Primary NAICS:</b>	424710	<b>RCRA Surface IM:</b>	0
<b>Metal:</b>	NO	<b>Other Surface I:</b>	0
<b>Carcinogen:</b>	YES	<b>Other Disposal:</b>	0
<b>Fugitive Air:</b>	750	<b>On Site Release Tot:</b>	1500
<b>Stack Air:</b>	750	<b>Off Site Release Tot:</b>	0
<b>Underground:</b>	0	<b>Off Site Recycled Tot:</b>	0
<b>Underground CL I:</b>	0	<b>Total Releases:</b>	1500
<b>Underground C II-V:</b>	0		

**Chemical:** Benzene  
**Industry Sector:** Petroleum Bulk Terminals  
**Parent Co Name:** NAD83  
**Standard Parent Co Name:**

MARATHON PETROLEUM CORP

**One Time Release:**

**CAS No:**

71-43-2

**PFAS:**

NO

<b>TRI FD:</b>	33605TMPFL425S2	<b>Water:</b>	0
<b>Industry Sector Code:</b>	4247	<b>Landfills:</b>	0
<b>Federal Facility:</b>	NO	<b>RCRA C Landfill:</b>	0
<b>Cas No Compound ID:</b>	N420	<b>Other Landfills:</b>	0
<b>Classification:</b>	PBT	<b>Land Treatment:</b>	0
<b>Primary SIC:</b>		<b>Surface Impndmnt:</b>	0
<b>Primary NAICS:</b>	424710	<b>RCRA Surface IM:</b>	0
<b>Metal:</b>	YES	<b>Other Surface I:</b>	0
<b>Carcinogen:</b>	NO	<b>Other Disposal:</b>	0
<b>Fugitive Air:</b>	0	<b>On Site Release Tot:</b>	0

Map Key	Number of Records	Direction	Distance (mi/ft)	Elev/Diff (ft)	Site	DB
---------	-------------------	-----------	------------------	----------------	------	----

Stack Air:	0				Off Site Release Tot:	2.7
Underground:	0				Off Site Recycled Tot:	0
Underground CL I:	0				Total Releases:	2.7
Underground C II-V:	0					

**Chemical:** Lead compounds  
**Industry Sector:** Petroleum Bulk Terminals  
**Parent Co Name:** NAD83  
**Standard Parent Co Name:**

MARATHON PETROLEUM CORP

**One Time Release:**

**CAS No:**

N420

**PFAS:**

NO

<b>TRI FD:</b>	33605TMPFL425S2	<b>Water:</b>	0
<b>Industry Sector Code:</b>	4247	<b>Landfills:</b>	0
<b>Federal Facility:</b>	NO	<b>RCRA C Landfill:</b>	0
<b>Cas No Compound ID:</b>	0000108883	<b>Other Landfills:</b>	0
<b>Classification:</b>	TRI	<b>Land Treatment:</b>	0
<b>Primary SIC:</b>		<b>Surface Impndmnt:</b>	0
<b>Primary NAICS:</b>	424710	<b>RCRA Surface IM:</b>	0
<b>Metal:</b>	NO	<b>Other Surface I:</b>	0
<b>Carcinogen:</b>	NO	<b>Other Disposal:</b>	0
<b>Fugitive Air:</b>	1100	<b>On Site Release Tot:</b>	2400
<b>Stack Air:</b>	1300	<b>Off Site Release Tot:</b>	10
<b>Underground:</b>	0	<b>Off Site Recycled Tot:</b>	0
<b>Underground CL I:</b>	0	<b>Total Releases:</b>	2410
<b>Underground C II-V:</b>	0		

**Chemical:** Toluene  
**Industry Sector:** Petroleum Bulk Terminals  
**Parent Co Name:** NAD83  
**Standard Parent Co Name:**

MARATHON PETROLEUM CORP

**One Time Release:**

**CAS No:**

108-88-3

**PFAS:**

NO

<b>TRI FD:</b>	33605TMPFL425S2	<b>Water:</b>	0
<b>Industry Sector Code:</b>	4247	<b>Landfills:</b>	0
<b>Federal Facility:</b>	NO	<b>RCRA C Landfill:</b>	0

Map Key	Number of Records	Direction	Distance (mi/ft)	Elev/Diff (ft)	Site	DB
---------	-------------------	-----------	------------------	----------------	------	----

<b>Cas No Compound ID:</b>	0000107211				<b>Other Landfills:</b>	0
<b>Classification:</b>	TRI				<b>Land Treatment:</b>	0
<b>Primary SIC:</b>					<b>Surface Impndmnt:</b>	0
<b>Primary NAICS:</b>	424710				<b>RCRA Surface IM:</b>	0
<b>Metal:</b>	NO				<b>Other Surface I:</b>	0
<b>Carcinogen:</b>	NO				<b>Other Disposal:</b>	0
<b>Fugitive Air:</b>	0				<b>On Site Release Tot:</b>	0
<b>Stack Air:</b>	0				<b>Off Site Release Tot:</b>	0
<b>Underground:</b>	0				<b>Off Site Recycled Tot:</b>	0
<b>Underground CL I:</b>	0				<b>Total Releases:</b>	0
<b>Underground C II-V:</b>	0					

**Chemical:** Ethylene glycol  
**Industry Sector:** Petroleum Bulk Terminals  
**Parent Co Name:** NAD83  
**Standard Parent Co Name:**

MARATHON PETROLEUM CORP

**One Time Release:**

**CAS No:**

107-21-1

**PFAS:**

NO

<b>TRI FD:</b>	33605TMPFL425S2				<b>Water:</b>	0
<b>Industry Sector Code:</b>	4247				<b>Landfills:</b>	0
<b>Federal Facility:</b>	NO				<b>RCRA C Landfill:</b>	0
<b>Cas No Compound ID:</b>	0000100414				<b>Other Landfills:</b>	0
<b>Classification:</b>	TRI				<b>Land Treatment:</b>	0
<b>Primary SIC:</b>					<b>Surface Impndmnt:</b>	0
<b>Primary NAICS:</b>	424710				<b>RCRA Surface IM:</b>	0
<b>Metal:</b>	NO				<b>Other Surface I:</b>	0
<b>Carcinogen:</b>	YES				<b>Other Disposal:</b>	0
<b>Fugitive Air:</b>	250				<b>On Site Release Tot:</b>	500
<b>Stack Air:</b>	250				<b>Off Site Release Tot:</b>	10
<b>Underground:</b>	0				<b>Off Site Recycled Tot:</b>	0
<b>Underground CL I:</b>	0				<b>Total Releases:</b>	510
<b>Underground C II-V:</b>	0					

**Chemical:** Ethylbenzene  
**Industry Sector:** Petroleum Bulk Terminals  
**Parent Co Name:** NAD83  
**Standard Parent Co Name:**

MARATHON PETROLEUM CORP

**One Time Release:**

**CAS No:**

100-41-4

Map Key	Number of Records	Direction	Distance (mi/ft)	Elev/Diff (ft)	Site	DB
---------	-------------------	-----------	------------------	----------------	------	----

PFAS:

NO

<b>TRI FD:</b>	33605TMPFL425S2	<b>Water:</b>	0
<b>Industry Sector Code:</b>	4247	<b>Landfills:</b>	0
<b>Federal Facility:</b>	NO	<b>RCRA C Landfill:</b>	0
<b>Cas No Compound ID:</b>	0000091203	<b>Other Landfills:</b>	0
<b>Classification:</b>	TRI	<b>Land Treatment:</b>	0
<b>Primary SIC:</b>		<b>Surface Impndmnt:</b>	0
<b>Primary NAICS:</b>	424710	<b>RCRA Surface IM:</b>	0
<b>Metal:</b>	NO	<b>Other Surface I:</b>	0
<b>Carcinogen:</b>	YES	<b>Other Disposal:</b>	0
<b>Fugitive Air:</b>	5	<b>On Site Release Tot:</b>	255
<b>Stack Air:</b>	250	<b>Off Site Release Tot:</b>	5
<b>Underground:</b>	0	<b>Off Site Recycled Tot:</b>	0
<b>Underground CL I:</b>	0	<b>Total Releases:</b>	260
<b>Underground C II-V:</b>	0		
<b>Chemical:</b>	Naphthalene		
<b>Industry Sector:</b>	Petroleum Bulk Terminals		
<b>Parent Co Name:</b>	NAD83		
<b>Standard Parent Co Name:</b>			

MARATHON PETROLEUM CORP

**One Time Release:**

**CAS No:**

91-20-3

PFAS:

NO

<b>TRI FD:</b>	33605TMPFL425S2	<b>Water:</b>	0
<b>Industry Sector Code:</b>	4247	<b>Landfills:</b>	0
<b>Federal Facility:</b>	NO	<b>RCRA C Landfill:</b>	0
<b>Cas No Compound ID:</b>	0000110543	<b>Other Landfills:</b>	0
<b>Classification:</b>	TRI	<b>Land Treatment:</b>	0
<b>Primary SIC:</b>		<b>Surface Impndmnt:</b>	0
<b>Primary NAICS:</b>	424710	<b>RCRA Surface IM:</b>	0
<b>Metal:</b>	NO	<b>Other Surface I:</b>	0
<b>Carcinogen:</b>	NO	<b>Other Disposal:</b>	0
<b>Fugitive Air:</b>	1300	<b>On Site Release Tot:</b>	2900
<b>Stack Air:</b>	1600	<b>Off Site Release Tot:</b>	0
<b>Underground:</b>	0	<b>Off Site Recycled Tot:</b>	0
<b>Underground CL I:</b>	0	<b>Total Releases:</b>	2900
<b>Underground C II-V:</b>	0		
<b>Chemical:</b>	n-Hexane		
<b>Industry Sector:</b>	Petroleum Bulk Terminals		
<b>Parent Co Name:</b>	NAD83		
<b>Standard Parent Co Name:</b>			



Map Key	Number of Records	Direction	Distance (mi/ft)	Elev/Diff (ft)	Site	DB
---------	-------------------	-----------	------------------	----------------	------	----

MARATHON PETROLEUM CORP

**One Time Release:**

**CAS No:**

110-54-3

**PFAS:**

NO

<b>TRI FD:</b>	33605TMPFL425S2	<b>Water:</b>	0
<b>Industry Sector Code:</b>	4247	<b>Landfills:</b>	0
<b>Federal Facility:</b>	NO	<b>RCRA C Landfill:</b>	0
<b>Cas No Compound ID:</b>	0000095636	<b>Other Landfills:</b>	0
<b>Classification:</b>	TRI	<b>Land Treatment:</b>	0
<b>Primary SIC:</b>		<b>Surface Impndmnt:</b>	0
<b>Primary NAICS:</b>	424710	<b>RCRA Surface IM:</b>	0
<b>Metal:</b>	NO	<b>Other Surface I:</b>	0
<b>Carcinogen:</b>	NO	<b>Other Disposal:</b>	0
<b>Fugitive Air:</b>	250	<b>On Site Release Tot:</b>	255
<b>Stack Air:</b>	5	<b>Off Site Release Tot:</b>	0
<b>Underground:</b>	0	<b>Off Site Recycled Tot:</b>	0
<b>Underground CL I:</b>	0	<b>Total Releases:</b>	255
<b>Underground C II-V:</b>	0		

**Chemical:** 1,2,4-Trimethylbenzene  
**Industry Sector:** Petroleum Bulk Terminals  
**Parent Co Name:** NAD83  
**Standard Parent Co Name:**

MARATHON PETROLEUM CORP

**One Time Release:**

**CAS No:**

95-63-6

**PFAS:**

NO

**2009 Details**

<b>TRI FD:</b>	33605TMPFL425S2	<b>Water:</b>	0
<b>Industry Sector Code:</b>	4247	<b>Landfills:</b>	0
<b>Federal Facility:</b>	NO	<b>RCRA C Landfill:</b>	0
<b>Cas No Compound ID:</b>	N590	<b>Other Landfills:</b>	0
<b>Classification:</b>	PBT	<b>Land Treatment:</b>	0
<b>Primary SIC:</b>		<b>Surface Impndmnt:</b>	0
<b>Primary NAICS:</b>	424710	<b>RCRA Surface IM:</b>	0
<b>Metal:</b>	NO	<b>Other Surface I:</b>	0

Map Key	Number of Records	Direction	Distance (mi/ft)	Elev/Diff (ft)	Site	DB
---------	-------------------	-----------	------------------	----------------	------	----

<b>Carcinogen:</b>	YES				<b>Other Disposal:</b>	0
<b>Fugitive Air:</b>	0				<b>On Site Release Tot:</b>	0
<b>Stack Air:</b>	0				<b>Off Site Release Tot:</b>	5.5
<b>Underground:</b>	0				<b>Off Site Recycled Tot:</b>	0
<b>Underground CL I:</b>	0				<b>Total Releases:</b>	5.5
<b>Underground C II-V:</b>	0					

**Chemical:** Polycyclic aromatic compounds  
**Industry Sector:** Petroleum Bulk Terminals  
**Parent Co Name:** NAD83  
**Standard Parent Co Name:**

MARATHON PETROLEUM CORP

**One Time Release:**

**CAS No:**

N590

**PFAS:**

NO

<b>TRI FD:</b>	33605TMPFL425S2				<b>Water:</b>	1.6
<b>Industry Sector Code:</b>	4247				<b>Landfills:</b>	0
<b>Federal Facility:</b>	NO				<b>RCRA C Landfill:</b>	0
<b>Cas No Compound ID:</b>	N420				<b>Other Landfills:</b>	0
<b>Classification:</b>	PBT				<b>Land Treatment:</b>	0
<b>Primary SIC:</b>					<b>Surface Impdmnt:</b>	0
<b>Primary NAICS:</b>	424710				<b>RCRA Surface IM:</b>	0
<b>Metal:</b>	YES				<b>Other Surface I:</b>	0
<b>Carcinogen:</b>	NO				<b>Other Disposal:</b>	0
<b>Fugitive Air:</b>	0				<b>On Site Release Tot:</b>	1.6
<b>Stack Air:</b>	0				<b>Off Site Release Tot:</b>	30.8
<b>Underground:</b>	0				<b>Off Site Recycled Tot:</b>	0
<b>Underground CL I:</b>	0				<b>Total Releases:</b>	32.4
<b>Underground C II-V:</b>	0					

**Chemical:** Lead compounds  
**Industry Sector:** Petroleum Bulk Terminals  
**Parent Co Name:** NAD83  
**Standard Parent Co Name:**

MARATHON PETROLEUM CORP

**One Time Release:**

**CAS No:**

N420

**PFAS:**

NO

<b>TRI FD:</b>	33605TMPFL425S2				<b>Water:</b>	0
----------------	-----------------	--	--	--	---------------	---

Map Key	Number of Records	Direction	Distance (mi/ft)	Elev/Diff (ft)	Site	DB
---------	-------------------	-----------	------------------	----------------	------	----

<b>Industry Sector Code:</b>	4247				<b>Landfills:</b>	0
<b>Federal Facility:</b>	NO				<b>RCRA C Landfill:</b>	0
<b>Cas No Compound ID:</b>	0000071432				<b>Other Landfills:</b>	0
<b>Classification:</b>	TRI				<b>Land Treatment:</b>	0
<b>Primary SIC:</b>					<b>Surface Impndmnt:</b>	0
<b>Primary NAICS:</b>	424710				<b>RCRA Surface IM:</b>	0
<b>Metal:</b>	NO				<b>Other Surface I:</b>	0
<b>Carcinogen:</b>	YES				<b>Other Disposal:</b>	0
<b>Fugitive Air:</b>	730				<b>On Site Release Tot:</b>	1550
<b>Stack Air:</b>	820				<b>Off Site Release Tot:</b>	0
<b>Underground:</b>	0				<b>Off Site Recycled Tot:</b>	0
<b>Underground CL I:</b>	0				<b>Total Releases:</b>	1550
<b>Underground C II-V:</b>	0					

**Chemical:** Benzene  
**Industry Sector:** Petroleum Bulk Terminals  
**Parent Co Name:** NAD83  
**Standard Parent Co Name:**

MARATHON PETROLEUM CORP

**One Time Release:**

**CAS No:**

71-43-2

**PFAS:**

NO

<b>TRI FD:</b>	33605TMPFL425S2				<b>Water:</b>	0
<b>Industry Sector Code:</b>	4247				<b>Landfills:</b>	0
<b>Federal Facility:</b>	NO				<b>RCRA C Landfill:</b>	0
<b>Cas No Compound ID:</b>	0000191242				<b>Other Landfills:</b>	0
<b>Classification:</b>	PBT				<b>Land Treatment:</b>	0
<b>Primary SIC:</b>					<b>Surface Impndmnt:</b>	0
<b>Primary NAICS:</b>	424710				<b>RCRA Surface IM:</b>	0
<b>Metal:</b>	NO				<b>Other Surface I:</b>	0
<b>Carcinogen:</b>	NO				<b>Other Disposal:</b>	0
<b>Fugitive Air:</b>	0				<b>On Site Release Tot:</b>	0
<b>Stack Air:</b>	0				<b>Off Site Release Tot:</b>	.3
<b>Underground:</b>	0				<b>Off Site Recycled Tot:</b>	0
<b>Underground CL I:</b>	0				<b>Total Releases:</b>	.3
<b>Underground C II-V:</b>	0					

**Chemical:** Benzo[g,h,i]perylene  
**Industry Sector:** Petroleum Bulk Terminals  
**Parent Co Name:** NAD83  
**Standard Parent Co Name:**

MARATHON PETROLEUM CORP

**One Time Release:**

**CAS No:**

Map Key	Number of Records	Direction	Distance (mi/ft)	Elev/Diff (ft)	Site	DB
---------	-------------------	-----------	------------------	----------------	------	----

191-24-2

**PFAS:**

NO

<b>TRI FD:</b>	33605TMPFL425S2	<b>Water:</b>	0
<b>Industry Sector Code:</b>	4247	<b>Landfills:</b>	0
<b>Federal Facility:</b>	NO	<b>RCRA C Landfill:</b>	0
<b>Cas No Compound ID:</b>	0000107211	<b>Other Landfills:</b>	0
<b>Classification:</b>	TRI	<b>Land Treatment:</b>	0
<b>Primary SIC:</b>		<b>Surface Impdmnt:</b>	0
<b>Primary NAICS:</b>	424710	<b>RCRA Surface IM:</b>	0
<b>Metal:</b>	NO	<b>Other Surface I:</b>	0
<b>Carcinogen:</b>	NO	<b>Other Disposal:</b>	0
<b>Fugitive Air:</b>	0	<b>On Site Release Tot:</b>	0
<b>Stack Air:</b>	0	<b>Off Site Release Tot:</b>	0
<b>Underground:</b>	0	<b>Off Site Recycled Tot:</b>	0
<b>Underground CL I:</b>	0	<b>Total Releases:</b>	0
<b>Underground C II-V:</b>	0		
<b>Chemical:</b>	Ethylene glycol		
<b>Industry Sector:</b>	Petroleum Bulk Terminals		
<b>Parent Co Name:</b>	NAD83		
<b>Standard Parent Co Name:</b>			

MARATHON PETROLEUM CORP

**One Time Release:**

**CAS No:**

107-21-1

**PFAS:**

NO

<b>TRI FD:</b>	33605TMPFL425S2	<b>Water:</b>	0
<b>Industry Sector Code:</b>	4247	<b>Landfills:</b>	0
<b>Federal Facility:</b>	NO	<b>RCRA C Landfill:</b>	0
<b>Cas No Compound ID:</b>	0000110543	<b>Other Landfills:</b>	0
<b>Classification:</b>	TRI	<b>Land Treatment:</b>	0
<b>Primary SIC:</b>		<b>Surface Impdmnt:</b>	0
<b>Primary NAICS:</b>	424710	<b>RCRA Surface IM:</b>	0
<b>Metal:</b>	NO	<b>Other Surface I:</b>	0
<b>Carcinogen:</b>	NO	<b>Other Disposal:</b>	0
<b>Fugitive Air:</b>	1300	<b>On Site Release Tot:</b>	2800
<b>Stack Air:</b>	1500	<b>Off Site Release Tot:</b>	0
<b>Underground:</b>	0	<b>Off Site Recycled Tot:</b>	0
<b>Underground CL I:</b>	0	<b>Total Releases:</b>	2800
<b>Underground C II-V:</b>	0		
<b>Chemical:</b>	n-Hexane		
<b>Industry Sector:</b>	Petroleum Bulk Terminals		

Map Key	Number of Records	Direction	Distance (mi/ft)	Elev/Diff (ft)	Site	DB
---------	-------------------	-----------	------------------	----------------	------	----

Parent Co Name: NAD83  
 Standard Parent Co Name:

MARATHON PETROLEUM CORP

One Time Release:

CAS No:

110-54-3

PFAS:

NO

TRI FD:	33605TMPFL425S2	Water:	1
Industry Sector Code:	4247	Landfills:	0
Federal Facility:	NO	RCRA C Landfill:	0
Cas No Compound ID:	0001330207	Other Landfills:	0
Classification:	TRI	Land Treatment:	0
Primary SIC:		Surface Impndmnt:	0
Primary NAICS:	424710	RCRA Surface IM:	0
Metal:	NO	Other Surface I:	0
Carcinogen:	NO	Other Disposal:	0
Fugitive Air:	2100	On Site Release Tot:	2651
Stack Air:	550	Off Site Release Tot:	67
Underground:	0	Off Site Recycled Tot:	0
Underground CL I:	0	Total Releases:	2718
Underground C II-V:	0		

Chemical: Xylene (mixed isomers)  
 Industry Sector: Petroleum Bulk Terminals  
 Parent Co Name: NAD83  
 Standard Parent Co Name:

MARATHON PETROLEUM CORP

One Time Release:

CAS No:

1330-20-7

PFAS:

NO

TRI FD:	33605TMPFL425S2	Water:	0
Industry Sector Code:	4247	Landfills:	0
Federal Facility:	NO	RCRA C Landfill:	0
Cas No Compound ID:	0000095636	Other Landfills:	0
Classification:	TRI	Land Treatment:	0
Primary SIC:		Surface Impndmnt:	0
Primary NAICS:	424710	RCRA Surface IM:	0
Metal:	NO	Other Surface I:	0
Carcinogen:	NO	Other Disposal:	0

Map Key	Number of Records	Direction	Distance (mi/ft)	Elev/Diff (ft)	Site	DB
---------	-------------------	-----------	------------------	----------------	------	----

<b>Fugitive Air:</b>	140				<b>On Site Release Tot:</b>	141
<b>Stack Air:</b>	1				<b>Off Site Release Tot:</b>	6
<b>Underground:</b>	0				<b>Off Site Recycled Tot:</b>	0
<b>Underground CL I:</b>	0				<b>Total Releases:</b>	147
<b>Underground C II-V:</b>	0					

**Chemical:** 1,2,4-Trimethylbenzene  
**Industry Sector:** Petroleum Bulk Terminals  
**Parent Co Name:** NAD83  
**Standard Parent Co Name:**

MARATHON PETROLEUM CORP

**One Time Release:**

**CAS No:**

95-63-6

**PFAS:**

NO

<b>TRI FD:</b>	33605TMPFL425S2	<b>Water:</b>	0
<b>Industry Sector Code:</b>	4247	<b>Landfills:</b>	0
<b>Federal Facility:</b>	NO	<b>RCRA C Landfill:</b>	0
<b>Cas No Compound ID:</b>	0000108883	<b>Other Landfills:</b>	0
<b>Classification:</b>	TRI	<b>Land Treatment:</b>	0
<b>Primary SIC:</b>		<b>Surface Impdmnt:</b>	0
<b>Primary NAICS:</b>	424710	<b>RCRA Surface IM:</b>	0
<b>Metal:</b>	NO	<b>Other Surface I:</b>	0
<b>Carcinogen:</b>	NO	<b>Other Disposal:</b>	0
<b>Fugitive Air:</b>	1100	<b>On Site Release Tot:</b>	2300
<b>Stack Air:</b>	1200	<b>Off Site Release Tot:</b>	140
<b>Underground:</b>	0	<b>Off Site Recycled Tot:</b>	0
<b>Underground CL I:</b>	0	<b>Total Releases:</b>	2440
<b>Underground C II-V:</b>	0		

**Chemical:** Toluene  
**Industry Sector:** Petroleum Bulk Terminals  
**Parent Co Name:** NAD83  
**Standard Parent Co Name:**

MARATHON PETROLEUM CORP

**One Time Release:**

**CAS No:**

108-88-3

**PFAS:**

NO

<b>TRI FD:</b>	33605TMPFL425S2	<b>Water:</b>	0
<b>Industry Sector Code:</b>	4247	<b>Landfills:</b>	0

Map Key	Number of Records	Direction	Distance (mi/ft)	Elev/Diff (ft)	Site	DB
---------	-------------------	-----------	------------------	----------------	------	----

<b>Federal Facility:</b>	NO				<b>RCRA C Landfill:</b>	0
<b>Cas No Compound ID:</b>	0000091203				<b>Other Landfills:</b>	0
<b>Classification:</b>	TRI				<b>Land Treatment:</b>	0
<b>Primary SIC:</b>					<b>Surface Impndmnt:</b>	0
<b>Primary NAICS:</b>	424710				<b>RCRA Surface IM:</b>	0
<b>Metal:</b>	NO				<b>Other Surface I:</b>	0
<b>Carcinogen:</b>	YES				<b>Other Disposal:</b>	0
<b>Fugitive Air:</b>	1				<b>On Site Release Tot:</b>	39
<b>Stack Air:</b>	38				<b>Off Site Release Tot:</b>	0
<b>Underground:</b>	0				<b>Off Site Recycled Tot:</b>	0
<b>Underground CL I:</b>	0				<b>Total Releases:</b>	39
<b>Underground C II-V:</b>	0					

**Chemical:** Naphthalene  
**Industry Sector:** Petroleum Bulk Terminals  
**Parent Co Name:** NAD83  
**Standard Parent Co Name:**

MARATHON PETROLEUM CORP

**One Time Release:**

**CAS No:**

91-20-3

**PFAS:**

NO

<b>TRI FD:</b>	33605TMPFL425S2				<b>Water:</b>	0
<b>Industry Sector Code:</b>	4247				<b>Landfills:</b>	0
<b>Federal Facility:</b>	NO				<b>RCRA C Landfill:</b>	0
<b>Cas No Compound ID:</b>	0000100414				<b>Other Landfills:</b>	0
<b>Classification:</b>	TRI				<b>Land Treatment:</b>	0
<b>Primary SIC:</b>					<b>Surface Impndmnt:</b>	0
<b>Primary NAICS:</b>	424710				<b>RCRA Surface IM:</b>	0
<b>Metal:</b>	NO				<b>Other Surface I:</b>	0
<b>Carcinogen:</b>	YES				<b>Other Disposal:</b>	0
<b>Fugitive Air:</b>	390				<b>On Site Release Tot:</b>	486
<b>Stack Air:</b>	96				<b>Off Site Release Tot:</b>	14
<b>Underground:</b>	0				<b>Off Site Recycled Tot:</b>	0
<b>Underground CL I:</b>	0				<b>Total Releases:</b>	500
<b>Underground C II-V:</b>	0					

**Chemical:** Ethylbenzene  
**Industry Sector:** Petroleum Bulk Terminals  
**Parent Co Name:** NAD83  
**Standard Parent Co Name:**

MARATHON PETROLEUM CORP

**One Time Release:**

**CAS No:**

100-41-4

Map Key	Number of Records	Direction	Distance (mi/ft)	Elev/Diff (ft)	Site	DB
---------	-------------------	-----------	------------------	----------------	------	----

**PFAS:**

NO

**2010 Details**

<b>TRI FD:</b>	33605TMPFL425S2	<b>Water:</b>	0
<b>Industry Sector Code:</b>	4247	<b>Landfills:</b>	0
<b>Federal Facility:</b>	NO	<b>RCRA C Landfill:</b>	0
<b>Cas No Compound ID:</b>	N590	<b>Other Landfills:</b>	0
<b>Classification:</b>	PBT	<b>Land Treatment:</b>	0
<b>Primary SIC:</b>		<b>Surface Impdmnt:</b>	0
<b>Primary NAICS:</b>	424710	<b>RCRA Surface IM:</b>	0
<b>Metal:</b>	NO	<b>Other Surface I:</b>	0
<b>Carcinogen:</b>	YES	<b>Other Disposal:</b>	0
<b>Fugitive Air:</b>	0	<b>On Site Release Tot:</b>	0
<b>Stack Air:</b>	0	<b>Off Site Release Tot:</b>	19
<b>Underground:</b>	0	<b>Off Site Recycled Tot:</b>	0
<b>Underground CL I:</b>	0	<b>Total Releases:</b>	19
<b>Underground C II-V:</b>	0		
<b>Chemical:</b>	Polycyclic aromatic compounds		
<b>Industry Sector:</b>	Petroleum Bulk Terminals		
<b>Parent Co Name:</b>	NAD83		
<b>Standard Parent Co Name:</b>			

MARATHON PETROLEUM CORP

**One Time Release:**

**CAS No:**

N590

**PFAS:**

NO

<b>TRI FD:</b>	33605TMPFL425S2	<b>Water:</b>	0
<b>Industry Sector Code:</b>	4247	<b>Landfills:</b>	0
<b>Federal Facility:</b>	NO	<b>RCRA C Landfill:</b>	0
<b>Cas No Compound ID:</b>	0000108883	<b>Other Landfills:</b>	0
<b>Classification:</b>	TRI	<b>Land Treatment:</b>	0
<b>Primary SIC:</b>		<b>Surface Impdmnt:</b>	0
<b>Primary NAICS:</b>	424710	<b>RCRA Surface IM:</b>	0
<b>Metal:</b>	NO	<b>Other Surface I:</b>	0
<b>Carcinogen:</b>	NO	<b>Other Disposal:</b>	0
<b>Fugitive Air:</b>	1000	<b>On Site Release Tot:</b>	2200
<b>Stack Air:</b>	1200	<b>Off Site Release Tot:</b>	74
<b>Underground:</b>	0	<b>Off Site Recycled Tot:</b>	0
<b>Underground CL I:</b>	0	<b>Total Releases:</b>	2274
<b>Underground C II-V:</b>	0		



<b>Map Key</b>	<b>Number of Records</b>	<b>Direction</b>	<b>Distance (mi/ft)</b>	<b>Elev/Diff (ft)</b>	<b>Site</b>	<b>DB</b>
----------------	--------------------------	------------------	-------------------------	-----------------------	-------------	-----------

**Chemical:** Toluene  
**Industry Sector:** Petroleum Bulk Terminals  
**Parent Co Name:** NAD83  
**Standard Parent Co Name:**

MARATHON PETROLEUM CORP

**One Time Release:**

**CAS No:**

108-88-3

**PFAS:**

NO

<b>TRI FD:</b>	33605TMPFL425S2	<b>Water:</b>	0
<b>Industry Sector Code:</b>	4247	<b>Landfills:</b>	0
<b>Federal Facility:</b>	NO	<b>RCRA C Landfill:</b>	0
<b>Cas No Compound ID:</b>	0000091203	<b>Other Landfills:</b>	0
<b>Classification:</b>	TRI	<b>Land Treatment:</b>	0
<b>Primary SIC:</b>		<b>Surface Impdmnt:</b>	0
<b>Primary NAICS:</b>	424710	<b>RCRA Surface IM:</b>	0
<b>Metal:</b>	NO	<b>Other Surface I:</b>	0
<b>Carcinogen:</b>	YES	<b>Other Disposal:</b>	0
<b>Fugitive Air:</b>	4	<b>On Site Release Tot:</b>	41
<b>Stack Air:</b>	37	<b>Off Site Release Tot:</b>	0
<b>Underground:</b>	0	<b>Off Site Recycled Tot:</b>	0
<b>Underground CL I:</b>	0	<b>Total Releases:</b>	41
<b>Underground C II-V:</b>	0		

**Chemical:** Naphthalene  
**Industry Sector:** Petroleum Bulk Terminals  
**Parent Co Name:** NAD83  
**Standard Parent Co Name:**

MARATHON PETROLEUM CORP

**One Time Release:**

**CAS No:**

91-20-3

**PFAS:**

NO

<b>TRI FD:</b>	33605TMPFL425S2	<b>Water:</b>	0
<b>Industry Sector Code:</b>	4247	<b>Landfills:</b>	0
<b>Federal Facility:</b>	NO	<b>RCRA C Landfill:</b>	0
<b>Cas No Compound ID:</b>	0000071432	<b>Other Landfills:</b>	0
<b>Classification:</b>	TRI	<b>Land Treatment:</b>	0
<b>Primary SIC:</b>		<b>Surface Impdmnt:</b>	0
<b>Primary NAICS:</b>	424710	<b>RCRA Surface IM:</b>	0

Map Key	Number of Records	Direction	Distance (mi/ft)	Elev/Diff (ft)	Site	DB
---------	-------------------	-----------	------------------	----------------	------	----

<b>Metal:</b>	NO				<b>Other Surface I:</b>	0
<b>Carcinogen:</b>	YES				<b>Other Disposal:</b>	0
<b>Fugitive Air:</b>	650				<b>On Site Release Tot:</b>	1490
<b>Stack Air:</b>	840				<b>Off Site Release Tot:</b>	1
<b>Underground:</b>	0				<b>Off Site Recycled Tot:</b>	0
<b>Underground CL I:</b>	0				<b>Total Releases:</b>	1491
<b>Underground C II-V:</b>	0					

**Chemical:** Benzene  
**Industry Sector:** Petroleum Bulk Terminals  
**Parent Co Name:** NAD83  
**Standard Parent Co Name:**

MARATHON PETROLEUM CORP

**One Time Release:**

**CAS No:**

71-43-2

**PFAS:**

NO

<b>TRI FD:</b>	33605TMPFL425S2				<b>Water:</b>	0
<b>Industry Sector Code:</b>	4247				<b>Landfills:</b>	0
<b>Federal Facility:</b>	NO				<b>RCRA C Landfill:</b>	0
<b>Cas No Compound ID:</b>	0000191242				<b>Other Landfills:</b>	0
<b>Classification:</b>	PBT				<b>Land Treatment:</b>	0
<b>Primary SIC:</b>					<b>Surface Impdmnt:</b>	0
<b>Primary NAICS:</b>	424710				<b>RCRA Surface IM:</b>	0
<b>Metal:</b>	NO				<b>Other Surface I:</b>	0
<b>Carcinogen:</b>	NO				<b>Other Disposal:</b>	0
<b>Fugitive Air:</b>	0				<b>On Site Release Tot:</b>	0
<b>Stack Air:</b>	0				<b>Off Site Release Tot:</b>	.7
<b>Underground:</b>	0				<b>Off Site Recycled Tot:</b>	0
<b>Underground CL I:</b>	0				<b>Total Releases:</b>	.7
<b>Underground C II-V:</b>	0					

**Chemical:** Benzo[g,h,i]perylene  
**Industry Sector:** Petroleum Bulk Terminals  
**Parent Co Name:** NAD83  
**Standard Parent Co Name:**

MARATHON PETROLEUM CORP

**One Time Release:**

**CAS No:**

191-24-2

**PFAS:**

NO

Map Key	Number of Records	Direction	Distance (mi/ft)	Elev/Diff (ft)	Site	DB
---------	-------------------	-----------	------------------	----------------	------	----

<b>TRI FD:</b>	33605TMPFL425S2				<b>Water:</b>	1
<b>Industry Sector Code:</b>	4247				<b>Landfills:</b>	0
<b>Federal Facility:</b>	NO				<b>RCRA C Landfill:</b>	0
<b>Cas No Compound ID:</b>	0001330207				<b>Other Landfills:</b>	0
<b>Classification:</b>	TRI				<b>Land Treatment:</b>	0
<b>Primary SIC:</b>					<b>Surface Impndmnt:</b>	0
<b>Primary NAICS:</b>	424710				<b>RCRA Surface IM:</b>	0
<b>Metal:</b>	NO				<b>Other Surface I:</b>	0
<b>Carcinogen:</b>	NO				<b>Other Disposal:</b>	0
<b>Fugitive Air:</b>	600				<b>On Site Release Tot:</b>	1151
<b>Stack Air:</b>	550				<b>Off Site Release Tot:</b>	52
<b>Underground:</b>	0				<b>Off Site Recycled Tot:</b>	0
<b>Underground CL I:</b>	0				<b>Total Releases:</b>	1203
<b>Underground C II-V:</b>	0					

**Chemical:** Xylene (mixed isomers)  
**Industry Sector:** Petroleum Bulk Terminals  
**Parent Co Name:** NAD83  
**Standard Parent Co Name:**

MARATHON PETROLEUM CORP

**One Time Release:**

**CAS No:**

1330-20-7

**PFAS:**

NO

<b>TRI FD:</b>	33605TMPFL425S2				<b>Water:</b>	0
<b>Industry Sector Code:</b>	4247				<b>Landfills:</b>	0
<b>Federal Facility:</b>	NO				<b>RCRA C Landfill:</b>	0
<b>Cas No Compound ID:</b>	0000110543				<b>Other Landfills:</b>	0
<b>Classification:</b>	TRI				<b>Land Treatment:</b>	0
<b>Primary SIC:</b>					<b>Surface Impndmnt:</b>	0
<b>Primary NAICS:</b>	424710				<b>RCRA Surface IM:</b>	0
<b>Metal:</b>	NO				<b>Other Surface I:</b>	0
<b>Carcinogen:</b>	NO				<b>Other Disposal:</b>	0
<b>Fugitive Air:</b>	1100				<b>On Site Release Tot:</b>	2700
<b>Stack Air:</b>	1600				<b>Off Site Release Tot:</b>	1
<b>Underground:</b>	0				<b>Off Site Recycled Tot:</b>	0
<b>Underground CL I:</b>	0				<b>Total Releases:</b>	2701
<b>Underground C II-V:</b>	0					

**Chemical:** n-Hexane  
**Industry Sector:** Petroleum Bulk Terminals  
**Parent Co Name:** NAD83  
**Standard Parent Co Name:**

MARATHON PETROLEUM CORP

**One Time Release:**

Map Key	Number of Records	Direction	Distance (mi/ft)	Elev/Diff (ft)	Site	DB
---------	-------------------	-----------	------------------	----------------	------	----

**CAS No:**

110-54-3

**PFAS:**

NO

<b>TRI FD:</b>	33605TMPFL425S2	<b>Water:</b>	0
<b>Industry Sector Code:</b>	4247	<b>Landfills:</b>	0
<b>Federal Facility:</b>	NO	<b>RCRA C Landfill:</b>	0
<b>Cas No Compound ID:</b>	0000095636	<b>Other Landfills:</b>	0
<b>Classification:</b>	TRI	<b>Land Treatment:</b>	0
<b>Primary SIC:</b>		<b>Surface Impndmnt:</b>	0
<b>Primary NAICS:</b>	424710	<b>RCRA Surface IM:</b>	0
<b>Metal:</b>	NO	<b>Other Surface I:</b>	0
<b>Carcinogen:</b>	NO	<b>Other Disposal:</b>	0
<b>Fugitive Air:</b>	110	<b>On Site Release Tot:</b>	111
<b>Stack Air:</b>	1	<b>Off Site Release Tot:</b>	3
<b>Underground:</b>	0	<b>Off Site Recycled Tot:</b>	0
<b>Underground CL I:</b>	0	<b>Total Releases:</b>	114
<b>Underground C II-V:</b>	0		
<b>Chemical:</b>	1,2,4-Trimethylbenzene		
<b>Industry Sector:</b>	Petroleum Bulk Terminals		
<b>Parent Co Name:</b>	NAD83		
<b>Standard Parent Co Name:</b>			

MARATHON PETROLEUM CORP

**One Time Release:**

**CAS No:**

95-63-6

**PFAS:**

NO

<b>TRI FD:</b>	33605TMPFL425S2	<b>Water:</b>	1.6
<b>Industry Sector Code:</b>	4247	<b>Landfills:</b>	0
<b>Federal Facility:</b>	NO	<b>RCRA C Landfill:</b>	0
<b>Cas No Compound ID:</b>	N420	<b>Other Landfills:</b>	0
<b>Classification:</b>	PBT	<b>Land Treatment:</b>	0
<b>Primary SIC:</b>		<b>Surface Impndmnt:</b>	0
<b>Primary NAICS:</b>	424710	<b>RCRA Surface IM:</b>	0
<b>Metal:</b>	YES	<b>Other Surface I:</b>	0
<b>Carcinogen:</b>	NO	<b>Other Disposal:</b>	0
<b>Fugitive Air:</b>	0	<b>On Site Release Tot:</b>	1.6
<b>Stack Air:</b>	0	<b>Off Site Release Tot:</b>	26.3
<b>Underground:</b>	0	<b>Off Site Recycled Tot:</b>	0
<b>Underground CL I:</b>	0	<b>Total Releases:</b>	27.9
<b>Underground C II-V:</b>	0		
<b>Chemical:</b>	Lead compounds		

<b>Map Key</b>	<b>Number of Records</b>	<b>Direction</b>	<b>Distance (mi/ft)</b>	<b>Elev/Diff (ft)</b>	<b>Site</b>	<b>DB</b>
----------------	--------------------------	------------------	-------------------------	-----------------------	-------------	-----------

**Industry Sector:** Petroleum Bulk Terminals  
**Parent Co Name:** NAD83  
**Standard Parent Co Name:**

MARATHON PETROLEUM CORP

**One Time Release:**

**CAS No:**

N420

**PFAS:**

NO

<b>TRI FD:</b>	33605TMPFL425S2	<b>Water:</b>	0
<b>Industry Sector Code:</b>	4247	<b>Landfills:</b>	0
<b>Federal Facility:</b>	NO	<b>RCRA C Landfill:</b>	0
<b>Cas No Compound ID:</b>	0000107211	<b>Other Landfills:</b>	0
<b>Classification:</b>	TRI	<b>Land Treatment:</b>	0
<b>Primary SIC:</b>		<b>Surface Impndmnt:</b>	0
<b>Primary NAICS:</b>	424710	<b>RCRA Surface IM:</b>	0
<b>Metal:</b>	NO	<b>Other Surface I:</b>	0
<b>Carcinogen:</b>	NO	<b>Other Disposal:</b>	0
<b>Fugitive Air:</b>	0	<b>On Site Release Tot:</b>	0
<b>Stack Air:</b>	0	<b>Off Site Release Tot:</b>	0
<b>Underground:</b>	0	<b>Off Site Recycled Tot:</b>	0
<b>Underground CL I:</b>	0	<b>Total Releases:</b>	0
<b>Underground C II-V:</b>	0		

**Chemical:** Ethylene glycol  
**Industry Sector:** Petroleum Bulk Terminals  
**Parent Co Name:** NAD83  
**Standard Parent Co Name:**

MARATHON PETROLEUM CORP

**One Time Release:**

**CAS No:**

107-21-1

**PFAS:**

NO

<b>TRI FD:</b>	33605TMPFL425S2	<b>Water:</b>	0
<b>Industry Sector Code:</b>	4247	<b>Landfills:</b>	0
<b>Federal Facility:</b>	NO	<b>RCRA C Landfill:</b>	0
<b>Cas No Compound ID:</b>	0000100414	<b>Other Landfills:</b>	0
<b>Classification:</b>	TRI	<b>Land Treatment:</b>	0
<b>Primary SIC:</b>		<b>Surface Impndmnt:</b>	0
<b>Primary NAICS:</b>	424710	<b>RCRA Surface IM:</b>	0
<b>Metal:</b>	NO	<b>Other Surface I:</b>	0

Map Key	Number of Records	Direction	Distance (mi/ft)	Elev/Diff (ft)	Site	DB
---------	-------------------	-----------	------------------	----------------	------	----

<b>Carcinogen:</b>	YES				<b>Other Disposal:</b>	0
<b>Fugitive Air:</b>	180				<b>On Site Release Tot:</b>	278
<b>Stack Air:</b>	98				<b>Off Site Release Tot:</b>	10
<b>Underground:</b>	0				<b>Off Site Recycled Tot:</b>	0
<b>Underground CL I:</b>	0				<b>Total Releases:</b>	288
<b>Underground C II-V:</b>	0					

**Chemical:** Ethylbenzene  
**Industry Sector:** Petroleum Bulk Terminals  
**Parent Co Name:** NAD83  
**Standard Parent Co Name:**

MARATHON PETROLEUM CORP

**One Time Release:**

**CAS No:**

100-41-4

**PFAS:**

NO

2011 Details

<b>TRI FD:</b>	33605TMPFL425S2	<b>Water:</b>	0
<b>Industry Sector Code:</b>	4247	<b>Landfills:</b>	0
<b>Federal Facility:</b>	NO	<b>RCRA C Landfill:</b>	0
<b>Cas No Compound ID:</b>	N590	<b>Other Landfills:</b>	0
<b>Classification:</b>	PBT	<b>Land Treatment:</b>	0
<b>Primary SIC:</b>		<b>Surface Impndmnt:</b>	0
<b>Primary NAICS:</b>	424710	<b>RCRA Surface IM:</b>	0
<b>Metal:</b>	NO	<b>Other Surface I:</b>	0
<b>Carcinogen:</b>	YES	<b>Other Disposal:</b>	0
<b>Fugitive Air:</b>	0	<b>On Site Release Tot:</b>	0
<b>Stack Air:</b>	0	<b>Off Site Release Tot:</b>	130
<b>Underground:</b>	0	<b>Off Site Recycled Tot:</b>	0
<b>Underground CL I:</b>	0	<b>Total Releases:</b>	130
<b>Underground C II-V:</b>	0		

**Chemical:** Polycyclic aromatic compounds  
**Industry Sector:** Petroleum Bulk Terminals  
**Parent Co Name:** NAD83  
**Standard Parent Co Name:**

MARATHON PETROLEUM CORP

**One Time Release:**

**CAS No:**

N590

**PFAS:**

NO

Map Key	Number of Records	Direction	Distance (mi/ft)	Elev/Diff (ft)	Site	DB
---------	-------------------	-----------	------------------	----------------	------	----

<b>TRI FD:</b>	33605TMPFL425S2				<b>Water:</b>	0
<b>Industry Sector Code:</b>	4247				<b>Landfills:</b>	0
<b>Federal Facility:</b>	NO				<b>RCRA C Landfill:</b>	0
<b>Cas No Compound ID:</b>	0000091203				<b>Other Landfills:</b>	0
<b>Classification:</b>	TRI				<b>Land Treatment:</b>	0
<b>Primary SIC:</b>					<b>Surface Impndmnt:</b>	0
<b>Primary NAICS:</b>	424710				<b>RCRA Surface IM:</b>	0
<b>Metal:</b>	NO				<b>Other Surface I:</b>	0
<b>Carcinogen:</b>	YES				<b>Other Disposal:</b>	0
<b>Fugitive Air:</b>	1				<b>On Site Release Tot:</b>	36
<b>Stack Air:</b>	35				<b>Off Site Release Tot:</b>	3
<b>Underground:</b>	0				<b>Off Site Recycled Tot:</b>	0
<b>Underground CL I:</b>	0				<b>Total Releases:</b>	39
<b>Underground C II-V:</b>	0					

**Chemical:** Naphthalene  
**Industry Sector:** Petroleum Bulk Terminals  
**Parent Co Name:** NAD83  
**Standard Parent Co Name:**

MARATHON PETROLEUM CORP

**One Time Release:**

**CAS No:**

91-20-3

**PFAS:**

NO

<b>TRI FD:</b>	33605TMPFL425S2				<b>Water:</b>	0
<b>Industry Sector Code:</b>	4247				<b>Landfills:</b>	0
<b>Federal Facility:</b>	NO				<b>RCRA C Landfill:</b>	0
<b>Cas No Compound ID:</b>	0000095636				<b>Other Landfills:</b>	0
<b>Classification:</b>	TRI				<b>Land Treatment:</b>	0
<b>Primary SIC:</b>					<b>Surface Impndmnt:</b>	0
<b>Primary NAICS:</b>	424710				<b>RCRA Surface IM:</b>	0
<b>Metal:</b>	NO				<b>Other Surface I:</b>	0
<b>Carcinogen:</b>	NO				<b>Other Disposal:</b>	0
<b>Fugitive Air:</b>	59				<b>On Site Release Tot:</b>	60
<b>Stack Air:</b>	1				<b>Off Site Release Tot:</b>	3
<b>Underground:</b>	0				<b>Off Site Recycled Tot:</b>	0
<b>Underground CL I:</b>	0				<b>Total Releases:</b>	63
<b>Underground C II-V:</b>	0					

**Chemical:** 1,2,4-Trimethylbenzene  
**Industry Sector:** Petroleum Bulk Terminals  
**Parent Co Name:** NAD83  
**Standard Parent Co Name:**

MARATHON PETROLEUM CORP

Map Key	Number of Records	Direction	Distance (mi/ft)	Elev/Diff (ft)	Site	DB
---------	-------------------	-----------	------------------	----------------	------	----

**One Time Release:**

**CAS No:**

95-63-6

**PFAS:**

NO

<b>TRI FD:</b>	33605TMPFL425S2	<b>Water:</b>	0
<b>Industry Sector Code:</b>	4247	<b>Landfills:</b>	0
<b>Federal Facility:</b>	NO	<b>RCRA C Landfill:</b>	0
<b>Cas No Compound ID:</b>	0001330207	<b>Other Landfills:</b>	0
<b>Classification:</b>	TRI	<b>Land Treatment:</b>	0
<b>Primary SIC:</b>		<b>Surface Impdmnt:</b>	0
<b>Primary NAICS:</b>	424710	<b>RCRA Surface IM:</b>	0
<b>Metal:</b>	NO	<b>Other Surface I:</b>	0
<b>Carcinogen:</b>	NO	<b>Other Disposal:</b>	0
<b>Fugitive Air:</b>	500	<b>On Site Release Tot:</b>	1040
<b>Stack Air:</b>	540	<b>Off Site Release Tot:</b>	360
<b>Underground:</b>	0	<b>Off Site Recycled Tot:</b>	0
<b>Underground CL I:</b>	0	<b>Total Releases:</b>	1400
<b>Underground C II-V:</b>	0		

**Chemical:** Xylene (mixed isomers)  
**Industry Sector:** Petroleum Bulk Terminals  
**Parent Co Name:** NAD83  
**Standard Parent Co Name:**

MARATHON PETROLEUM CORP

**One Time Release:**

**CAS No:**

1330-20-7

**PFAS:**

NO

<b>TRI FD:</b>	33605TMPFL425S2	<b>Water:</b>	0
<b>Industry Sector Code:</b>	4247	<b>Landfills:</b>	0
<b>Federal Facility:</b>	NO	<b>RCRA C Landfill:</b>	0
<b>Cas No Compound ID:</b>	0000110543	<b>Other Landfills:</b>	0
<b>Classification:</b>	TRI	<b>Land Treatment:</b>	0
<b>Primary SIC:</b>		<b>Surface Impdmnt:</b>	0
<b>Primary NAICS:</b>	424710	<b>RCRA Surface IM:</b>	0
<b>Metal:</b>	NO	<b>Other Surface I:</b>	0
<b>Carcinogen:</b>	NO	<b>Other Disposal:</b>	0
<b>Fugitive Air:</b>	1300	<b>On Site Release Tot:</b>	2800
<b>Stack Air:</b>	1500	<b>Off Site Release Tot:</b>	4
<b>Underground:</b>	0	<b>Off Site Recycled Tot:</b>	0
<b>Underground CL I:</b>	0	<b>Total Releases:</b>	2804



Map Key	Number of Records	Direction	Distance (mi/ft)	Elev/Diff (ft)	Site	DB
---------	-------------------	-----------	------------------	----------------	------	----

Underground C II-V: 0

**Chemical:** n-Hexane  
**Industry Sector:** Petroleum Bulk Terminals  
**Parent Co Name:** NAD83  
**Standard Parent Co Name:**

MARATHON PETROLEUM CORP

**One Time Release:**

**CAS No:**

110-54-3

**PFAS:**

NO

**TRI FD:** 33605TMPFL425S2

**Industry Sector Code:** 4247

**Federal Facility:** NO

**Cas No Compound ID:** N420

**Classification:** PBT

**Primary SIC:**

**Primary NAICS:** 424710

**Metal:** YES

**Carcinogen:** NO

**Fugitive Air:** 0

**Stack Air:** 0

**Underground:** 0

**Underground CL I:** 0

**Underground C II-V:** 0

**Chemical:** Lead compounds  
**Industry Sector:** Petroleum Bulk Terminals  
**Parent Co Name:** NAD83  
**Standard Parent Co Name:**

MARATHON PETROLEUM CORP

**One Time Release:**

**CAS No:**

N420

**PFAS:**

NO

**TRI FD:** 33605TMPFL425S2

**Industry Sector Code:** 4247

**Federal Facility:** NO

**Cas No Compound ID:** 0000108883

**Classification:** TRI

**Primary SIC:**

**Water:** .6

**Landfills:** 0

**RCRA C Landfill:** 0

**Other Landfills:** 0

**Land Treatment:** 0

**Surface Impdmnt:** 0

**RCRA Surface IM:** 0

**Other Surface I:** 0

**Other Disposal:** 0

**On Site Release Tot:** .6

**Off Site Release Tot:** 260.3

**Off Site Recycled Tot:** 0

**Total Releases:** 260.9

**Water:** 0

**Landfills:** 0

**RCRA C Landfill:** 0

**Other Landfills:** 0

**Land Treatment:** 0

**Surface Impdmnt:** 0

Map Key	Number of Records	Direction	Distance (mi/ft)	Elev/Diff (ft)	Site	DB
---------	-------------------	-----------	------------------	----------------	------	----

<b>Primary NAICS:</b>	424710				<b>RCRA Surface IM:</b>	0
<b>Metal:</b>	NO				<b>Other Surface I:</b>	0
<b>Carcinogen:</b>	NO				<b>Other Disposal:</b>	0
<b>Fugitive Air:</b>	1100				<b>On Site Release Tot:</b>	2300
<b>Stack Air:</b>	1200				<b>Off Site Release Tot:</b>	166
<b>Underground:</b>	0				<b>Off Site Recycled Tot:</b>	0
<b>Underground CL I:</b>	0				<b>Total Releases:</b>	2466
<b>Underground C II-V:</b>	0					

**Chemical:** Toluene  
**Industry Sector:** Petroleum Bulk Terminals  
**Parent Co Name:** NAD83  
**Standard Parent Co Name:**

MARATHON PETROLEUM CORP

**One Time Release:**

**CAS No:**

108-88-3

**PFAS:**

NO

<b>TRI FD:</b>	33605TMPFL425S2				<b>Water:</b>	0
<b>Industry Sector Code:</b>	4247				<b>Landfills:</b>	0
<b>Federal Facility:</b>	NO				<b>RCRA C Landfill:</b>	0
<b>Cas No Compound ID:</b>	0000071432				<b>Other Landfills:</b>	0
<b>Classification:</b>	TRI				<b>Land Treatment:</b>	0
<b>Primary SIC:</b>					<b>Surface Impdmnt:</b>	0
<b>Primary NAICS:</b>	424710				<b>RCRA Surface IM:</b>	0
<b>Metal:</b>	NO				<b>Other Surface I:</b>	0
<b>Carcinogen:</b>	YES				<b>Other Disposal:</b>	0
<b>Fugitive Air:</b>	740				<b>On Site Release Tot:</b>	1570
<b>Stack Air:</b>	830				<b>Off Site Release Tot:</b>	8
<b>Underground:</b>	0				<b>Off Site Recycled Tot:</b>	0
<b>Underground CL I:</b>	0				<b>Total Releases:</b>	1578
<b>Underground C II-V:</b>	0					

**Chemical:** Benzene  
**Industry Sector:** Petroleum Bulk Terminals  
**Parent Co Name:** NAD83  
**Standard Parent Co Name:**

MARATHON PETROLEUM CORP

**One Time Release:**

**CAS No:**

71-43-2

**PFAS:**

NO

<b>TRI FD:</b>	33605TMPFL425S2				<b>Water:</b>	0
<b>Industry Sector Code:</b>	4247				<b>Landfills:</b>	0
<b>Federal Facility:</b>	NO				<b>RCRA C Landfill:</b>	0
<b>Cas No Compound ID:</b>	0000100414				<b>Other Landfills:</b>	0
<b>Classification:</b>	TRI				<b>Land Treatment:</b>	0
<b>Primary SIC:</b>					<b>Surface Impndmnt:</b>	0
<b>Primary NAICS:</b>	424710				<b>RCRA Surface IM:</b>	0
<b>Metal:</b>	NO				<b>Other Surface I:</b>	0
<b>Carcinogen:</b>	YES				<b>Other Disposal:</b>	0
<b>Fugitive Air:</b>	98				<b>On Site Release Tot:</b>	195
<b>Stack Air:</b>	97				<b>Off Site Release Tot:</b>	64
<b>Underground:</b>	0				<b>Off Site Recycled Tot:</b>	0
<b>Underground CL I:</b>	0				<b>Total Releases:</b>	259
<b>Underground C II-V:</b>	0					
<b>Chemical:</b>		Ethylbenzene				
<b>Industry Sector:</b>		Petroleum Bulk Terminals				
<b>Parent Co Name:</b>		NAD83				
<b>Standard Parent Co Name:</b>						

MARATHON PETROLEUM CORP

**One Time Release:**

**CAS No:**

100-41-4

**PFAS:**

NO

<b>TRI FD:</b>	33605TMPFL425S2				<b>Water:</b>	0
<b>Industry Sector Code:</b>	4247				<b>Landfills:</b>	0
<b>Federal Facility:</b>	NO				<b>RCRA C Landfill:</b>	0
<b>Cas No Compound ID:</b>	0000098828				<b>Other Landfills:</b>	0
<b>Classification:</b>	TRI				<b>Land Treatment:</b>	0
<b>Primary SIC:</b>					<b>Surface Impndmnt:</b>	0
<b>Primary NAICS:</b>	424710				<b>RCRA Surface IM:</b>	0
<b>Metal:</b>	NO				<b>Other Surface I:</b>	0
<b>Carcinogen:</b>	YES				<b>Other Disposal:</b>	0
<b>Fugitive Air:</b>	4				<b>On Site Release Tot:</b>	4
<b>Stack Air:</b>	0				<b>Off Site Release Tot:</b>	16
<b>Underground:</b>	0				<b>Off Site Recycled Tot:</b>	0
<b>Underground CL I:</b>	0				<b>Total Releases:</b>	20
<b>Underground C II-V:</b>	0					
<b>Chemical:</b>		Cumene				
<b>Industry Sector:</b>		Petroleum Bulk Terminals				
<b>Parent Co Name:</b>		NAD83				
<b>Standard Parent Co Name:</b>						

MARATHON PETROLEUM CORP

**One Time Release:**

Map Key	Number of Records	Direction	Distance (mi/ft)	Elev/Diff (ft)	Site	DB
---------	-------------------	-----------	------------------	----------------	------	----

**CAS No:**

98-82-8

**PFAS:**

NO

<b>TRI FD:</b>	33605TMPFL425S2	<b>Water:</b>	0
<b>Industry Sector Code:</b>	4247	<b>Landfills:</b>	0
<b>Federal Facility:</b>	NO	<b>RCRA C Landfill:</b>	0
<b>Cas No Compound ID:</b>	0000107211	<b>Other Landfills:</b>	0
<b>Classification:</b>	TRI	<b>Land Treatment:</b>	0
<b>Primary SIC:</b>		<b>Surface Impndmnt:</b>	0
<b>Primary NAICS:</b>	424710	<b>RCRA Surface IM:</b>	0
<b>Metal:</b>	NO	<b>Other Surface I:</b>	0
<b>Carcinogen:</b>	NO	<b>Other Disposal:</b>	0
<b>Fugitive Air:</b>	0	<b>On Site Release Tot:</b>	0
<b>Stack Air:</b>	0	<b>Off Site Release Tot:</b>	0
<b>Underground:</b>	0	<b>Off Site Recycled Tot:</b>	0
<b>Underground CL I:</b>	0	<b>Total Releases:</b>	0
<b>Underground C II-V:</b>	0		

**Chemical:** Ethylene glycol  
**Industry Sector:** Petroleum Bulk Terminals  
**Parent Co Name:** NAD83  
**Standard Parent Co Name:**

MARATHON PETROLEUM CORP

**One Time Release:**

**CAS No:**

107-21-1

**PFAS:**

NO

<b>TRI FD:</b>	33605TMPFL425S2	<b>Water:</b>	0
<b>Industry Sector Code:</b>	4247	<b>Landfills:</b>	0
<b>Federal Facility:</b>	NO	<b>RCRA C Landfill:</b>	0
<b>Cas No Compound ID:</b>	0000191242	<b>Other Landfills:</b>	0
<b>Classification:</b>	PBT	<b>Land Treatment:</b>	0
<b>Primary SIC:</b>		<b>Surface Impndmnt:</b>	0
<b>Primary NAICS:</b>	424710	<b>RCRA Surface IM:</b>	0
<b>Metal:</b>	NO	<b>Other Surface I:</b>	0
<b>Carcinogen:</b>	NO	<b>Other Disposal:</b>	0
<b>Fugitive Air:</b>	0	<b>On Site Release Tot:</b>	0
<b>Stack Air:</b>	0	<b>Off Site Release Tot:</b>	5.6
<b>Underground:</b>	0	<b>Off Site Recycled Tot:</b>	0
<b>Underground CL I:</b>	0	<b>Total Releases:</b>	5.6
<b>Underground C II-V:</b>	0		

Map Key	Number of Records	Direction	Distance (mi/ft)	Elev/Diff (ft)	Site	DB
---------	-------------------	-----------	------------------	----------------	------	----

**Chemical:** Benzo[g,h,i]perylene  
**Industry Sector:** Petroleum Bulk Terminals  
**Parent Co Name:** NAD83  
**Standard Parent Co Name:**

MARATHON PETROLEUM CORP

**One Time Release:**

**CAS No:**

191-24-2

**PFAS:**

NO

**2012 Details**

<b>TRI FD:</b>	33605TMPFL425S2	<b>Water:</b>	0
<b>Industry Sector Code:</b>	4247	<b>Landfills:</b>	0
<b>Federal Facility:</b>	NO	<b>RCRA C Landfill:</b>	0
<b>Cas No Compound ID:</b>	0001330207	<b>Other Landfills:</b>	0
<b>Classification:</b>	TRI	<b>Land Treatment:</b>	0
<b>Primary SIC:</b>		<b>Surface Impdmnt:</b>	0
<b>Primary NAICS:</b>	424710	<b>RCRA Surface IM:</b>	0
<b>Metal:</b>	NO	<b>Other Surface I:</b>	0
<b>Carcinogen:</b>	NO	<b>Other Disposal:</b>	0
<b>Fugitive Air:</b>	650	<b>On Site Release Tot:</b>	1190
<b>Stack Air:</b>	540	<b>Off Site Release Tot:</b>	54
<b>Underground:</b>	0	<b>Off Site Recycled Tot:</b>	0
<b>Underground CL I:</b>	0	<b>Total Releases:</b>	1244
<b>Underground C II-V:</b>	0		

**Chemical:** Xylene (mixed isomers)  
**Industry Sector:** Petroleum Bulk Terminals  
**Parent Co Name:** NAD83  
**Standard Parent Co Name:**

MARATHON PETROLEUM CORP

**One Time Release:**

**CAS No:**

1330-20-7

**PFAS:**

NO

<b>TRI FD:</b>	33605TMPFL425S2	<b>Water:</b>	0
<b>Industry Sector Code:</b>	4247	<b>Landfills:</b>	0
<b>Federal Facility:</b>	NO	<b>RCRA C Landfill:</b>	0
<b>Cas No Compound ID:</b>	0000095636	<b>Other Landfills:</b>	0

Map Key	Number of Records	Direction	Distance (mi/ft)	Elev/Diff (ft)	Site	DB
---------	-------------------	-----------	------------------	----------------	------	----

<b>Classification:</b>	TRI				<b>Land Treatment:</b>	0
<b>Primary SIC:</b>					<b>Surface Impndmnt:</b>	0
<b>Primary NAICS:</b>	424710				<b>RCRA Surface IM:</b>	0
<b>Metal:</b>	NO				<b>Other Surface I:</b>	0
<b>Carcinogen:</b>	NO				<b>Other Disposal:</b>	0
<b>Fugitive Air:</b>	14				<b>On Site Release Tot:</b>	15
<b>Stack Air:</b>	1				<b>Off Site Release Tot:</b>	5
<b>Underground:</b>	0				<b>Off Site Recycled Tot:</b>	0
<b>Underground CL I:</b>	0				<b>Total Releases:</b>	20
<b>Underground C II-V:</b>	0					

**Chemical:** 1,2,4-Trimethylbenzene  
**Industry Sector:** Petroleum Bulk Terminals  
**Parent Co Name:** NAD83  
**Standard Parent Co Name:**

MARATHON PETROLEUM CORP

**One Time Release:**

**CAS No:**

95-63-6

**PFAS:**

NO

<b>TRI FD:</b>	33605TMPFL425S2				<b>Water:</b>	0
<b>Industry Sector Code:</b>	4247				<b>Landfills:</b>	0
<b>Federal Facility:</b>	NO				<b>RCRA C Landfill:</b>	0
<b>Cas No Compound ID:</b>	0000071432				<b>Other Landfills:</b>	0
<b>Classification:</b>	TRI				<b>Land Treatment:</b>	0
<b>Primary SIC:</b>					<b>Surface Impndmnt:</b>	0
<b>Primary NAICS:</b>	424710				<b>RCRA Surface IM:</b>	0
<b>Metal:</b>	NO				<b>Other Surface I:</b>	0
<b>Carcinogen:</b>	YES				<b>Other Disposal:</b>	0
<b>Fugitive Air:</b>	710				<b>On Site Release Tot:</b>	1530
<b>Stack Air:</b>	820				<b>Off Site Release Tot:</b>	0
<b>Underground:</b>	0				<b>Off Site Recycled Tot:</b>	0
<b>Underground CL I:</b>	0				<b>Total Releases:</b>	1530
<b>Underground C II-V:</b>	0					

**Chemical:** Benzene  
**Industry Sector:** Petroleum Bulk Terminals  
**Parent Co Name:** NAD83  
**Standard Parent Co Name:**

MARATHON PETROLEUM CORP

**One Time Release:**

**CAS No:**

71-43-2

**PFAS:**

Map Key	Number of Records	Direction	Distance (mi/ft)	Elev/Diff (ft)	Site	DB
---------	-------------------	-----------	------------------	----------------	------	----

NO

<b>TRI FD:</b>	33605TMPFL425S2	<b>Water:</b>	0
<b>Industry Sector Code:</b>	4247	<b>Landfills:</b>	0
<b>Federal Facility:</b>	NO	<b>RCRA C Landfill:</b>	0
<b>Cas No Compound ID:</b>	0000108883	<b>Other Landfills:</b>	0
<b>Classification:</b>	TRI	<b>Land Treatment:</b>	0
<b>Primary SIC:</b>		<b>Surface Impndmnt:</b>	0
<b>Primary NAICS:</b>	424710	<b>RCRA Surface IM:</b>	0
<b>Metal:</b>	NO	<b>Other Surface I:</b>	0
<b>Carcinogen:</b>	NO	<b>Other Disposal:</b>	0
<b>Fugitive Air:</b>	1000	<b>On Site Release Tot:</b>	2200
<b>Stack Air:</b>	1200	<b>Off Site Release Tot:</b>	84
<b>Underground:</b>	0	<b>Off Site Recycled Tot:</b>	0
<b>Underground CL I:</b>	0	<b>Total Releases:</b>	2284
<b>Underground C II-V:</b>	0		
<b>Chemical:</b>	Toluene		
<b>Industry Sector:</b>	Petroleum Bulk Terminals		
<b>Parent Co Name:</b>	NAD83		
<b>Standard Parent Co Name:</b>			

MARATHON PETROLEUM CORP

**One Time Release:**

**CAS No:**

108-88-3

**PFAS:**

NO

<b>TRI FD:</b>	33605TMPFL425S2	<b>Water:</b>	0
<b>Industry Sector Code:</b>	4247	<b>Landfills:</b>	0
<b>Federal Facility:</b>	NO	<b>RCRA C Landfill:</b>	0
<b>Cas No Compound ID:</b>	0000091203	<b>Other Landfills:</b>	0
<b>Classification:</b>	TRI	<b>Land Treatment:</b>	0
<b>Primary SIC:</b>		<b>Surface Impndmnt:</b>	0
<b>Primary NAICS:</b>	424710	<b>RCRA Surface IM:</b>	0
<b>Metal:</b>	NO	<b>Other Surface I:</b>	0
<b>Carcinogen:</b>	YES	<b>Other Disposal:</b>	0
<b>Fugitive Air:</b>	2	<b>On Site Release Tot:</b>	40
<b>Stack Air:</b>	38	<b>Off Site Release Tot:</b>	4
<b>Underground:</b>	0	<b>Off Site Recycled Tot:</b>	0
<b>Underground CL I:</b>	0	<b>Total Releases:</b>	44
<b>Underground C II-V:</b>	0		
<b>Chemical:</b>	Naphthalene		
<b>Industry Sector:</b>	Petroleum Bulk Terminals		
<b>Parent Co Name:</b>	NAD83		
<b>Standard Parent Co Name:</b>			

MARATHON PETROLEUM CORP

Map Key	Number of Records	Direction	Distance (mi/ft)	Elev/Diff (ft)	Site	DB
---------	-------------------	-----------	------------------	----------------	------	----

**One Time Release:**

**CAS No:**

91-20-3

**PFAS:**

NO

<b>TRI FD:</b>	33605TMPFL425S2	<b>Water:</b>	.56
<b>Industry Sector Code:</b>	4247	<b>Landfills:</b>	0
<b>Federal Facility:</b>	NO	<b>RCRA C Landfill:</b>	0
<b>Cas No Compound ID:</b>	N420	<b>Other Landfills:</b>	0
<b>Classification:</b>	PBT	<b>Land Treatment:</b>	0
<b>Primary SIC:</b>		<b>Surface Impndmnt:</b>	0
<b>Primary NAICS:</b>	424710	<b>RCRA Surface IM:</b>	0
<b>Metal:</b>	YES	<b>Other Surface I:</b>	0
<b>Carcinogen:</b>	NO	<b>Other Disposal:</b>	0
<b>Fugitive Air:</b>	0	<b>On Site Release Tot:</b>	.56
<b>Stack Air:</b>	0	<b>Off Site Release Tot:</b>	.5
<b>Underground:</b>	0	<b>Off Site Recycled Tot:</b>	0
<b>Underground CL I:</b>	0	<b>Total Releases:</b>	1.06
<b>Underground C II-V:</b>	0		

**Chemical:** Lead compounds  
**Industry Sector:** Petroleum Bulk Terminals  
**Parent Co Name:** NAD83  
**Standard Parent Co Name:**

MARATHON PETROLEUM CORP

**One Time Release:**

**CAS No:**

N420

**PFAS:**

NO

<b>TRI FD:</b>	33605TMPFL425S2	<b>Water:</b>	0
<b>Industry Sector Code:</b>	4247	<b>Landfills:</b>	0
<b>Federal Facility:</b>	NO	<b>RCRA C Landfill:</b>	0
<b>Cas No Compound ID:</b>	0000100414	<b>Other Landfills:</b>	0
<b>Classification:</b>	TRI	<b>Land Treatment:</b>	0
<b>Primary SIC:</b>		<b>Surface Impndmnt:</b>	0
<b>Primary NAICS:</b>	424710	<b>RCRA Surface IM:</b>	0
<b>Metal:</b>	NO	<b>Other Surface I:</b>	0
<b>Carcinogen:</b>	YES	<b>Other Disposal:</b>	0
<b>Fugitive Air:</b>	110	<b>On Site Release Tot:</b>	206
<b>Stack Air:</b>	96	<b>Off Site Release Tot:</b>	20
<b>Underground:</b>	0	<b>Off Site Recycled Tot:</b>	0



Map Key	Number of Records	Direction	Distance (mi/ft)	Elev/Diff (ft)	Site	DB
---------	-------------------	-----------	------------------	----------------	------	----

Underground CL I:	0				<b>Total Releases:</b>	226
-------------------	---	--	--	--	------------------------	-----

Underground C II-V:	0					
---------------------	---	--	--	--	--	--

**Chemical:** Ethylbenzene  
**Industry Sector:** Petroleum Bulk Terminals  
**Parent Co Name:** NAD83  
**Standard Parent Co Name:**

MARATHON PETROLEUM CORP

**One Time Release:**

**CAS No:**

100-41-4

**PFAS:**

NO

<b>TRI FD:</b>	33605TMPFL425S2	<b>Water:</b>	0
<b>Industry Sector Code:</b>	4247	<b>Landfills:</b>	0
<b>Federal Facility:</b>	NO	<b>RCRA C Landfill:</b>	0
<b>Cas No Compound ID:</b>	0000110543	<b>Other Landfills:</b>	0
<b>Classification:</b>	TRI	<b>Land Treatment:</b>	0
<b>Primary SIC:</b>		<b>Surface Impndmnt:</b>	0
<b>Primary NAICS:</b>	424710	<b>RCRA Surface IM:</b>	0
<b>Metal:</b>	NO	<b>Other Surface I:</b>	0
<b>Carcinogen:</b>	NO	<b>Other Disposal:</b>	0
<b>Fugitive Air:</b>	1300	<b>On Site Release Tot:</b>	2800
<b>Stack Air:</b>	1500	<b>Off Site Release Tot:</b>	32
<b>Underground:</b>	0	<b>Off Site Recycled Tot:</b>	0
<b>Underground CL I:</b>	0	<b>Total Releases:</b>	2832
<b>Underground C II-V:</b>	0		

**Chemical:** n-Hexane  
**Industry Sector:** Petroleum Bulk Terminals  
**Parent Co Name:** NAD83  
**Standard Parent Co Name:**

MARATHON PETROLEUM CORP

**One Time Release:**

**CAS No:**

110-54-3

**PFAS:**

NO

<b>TRI FD:</b>	33605TMPFL425S2	<b>Water:</b>	0
<b>Industry Sector Code:</b>	4247	<b>Landfills:</b>	0
<b>Federal Facility:</b>	NO	<b>RCRA C Landfill:</b>	0
<b>Cas No Compound ID:</b>	0000107211	<b>Other Landfills:</b>	0
<b>Classification:</b>	TRI	<b>Land Treatment:</b>	0

Map Key	Number of Records	Direction	Distance (mi/ft)	Elev/Diff (ft)	Site	DB
---------	-------------------	-----------	------------------	----------------	------	----

Primary SIC:					Surface Impdmnt:	0
Primary NAICS:	424710				RCRA Surface IM:	0
Metal:	NO				Other Surface I:	0
Carcinogen:	NO				Other Disposal:	0
Fugitive Air:	0				On Site Release Tot:	0
Stack Air:	0				Off Site Release Tot:	0
Underground:	0				Off Site Recycled Tot:	0
Underground CL I:	0				Total Releases:	0
Underground C II-V:	0					

**Chemical:** Ethylene glycol  
**Industry Sector:** Petroleum Bulk Terminals  
**Parent Co Name:** NAD83  
**Standard Parent Co Name:**

MARATHON PETROLEUM CORP

**One Time Release:**

**CAS No:**

107-21-1

**PFAS:**

NO

TRI FD:	33605TMPFL425S2				Water:	0
Industry Sector Code:	4247				Landfills:	0
Federal Facility:	NO				RCRA C Landfill:	0
Cas No Compound ID:	0000191242				Other Landfills:	0
Classification:	PBT				Land Treatment:	0
Primary SIC:					Surface Impdmnt:	0
Primary NAICS:	424710				RCRA Surface IM:	0
Metal:	NO				Other Surface I:	0
Carcinogen:	NO				Other Disposal:	0
Fugitive Air:	0				On Site Release Tot:	0
Stack Air:	0				Off Site Release Tot:	.4
Underground:	0				Off Site Recycled Tot:	0
Underground CL I:	0				Total Releases:	.4
Underground C II-V:	0					

**Chemical:** Benzo[g,h,i]perylene  
**Industry Sector:** Petroleum Bulk Terminals  
**Parent Co Name:** NAD83  
**Standard Parent Co Name:**

MARATHON PETROLEUM CORP

**One Time Release:**

**CAS No:**

191-24-2

**PFAS:**

NO

Map Key	Number of Records	Direction	Distance (mi/ft)	Elev/Diff (ft)	Site	DB
---------	-------------------	-----------	------------------	----------------	------	----

<b>TRI FD:</b>	33605TMPFL425S2				<b>Water:</b>	0
<b>Industry Sector Code:</b>	4247				<b>Landfills:</b>	0
<b>Federal Facility:</b>	NO				<b>RCRA C Landfill:</b>	0
<b>Cas No Compound ID:</b>	N590				<b>Other Landfills:</b>	0
<b>Classification:</b>	PBT				<b>Land Treatment:</b>	0
<b>Primary SIC:</b>					<b>Surface Impndmnt:</b>	0
<b>Primary NAICS:</b>	424710				<b>RCRA Surface IM:</b>	0
<b>Metal:</b>	NO				<b>Other Surface I:</b>	0
<b>Carcinogen:</b>	YES				<b>Other Disposal:</b>	0
<b>Fugitive Air:</b>	0				<b>On Site Release Tot:</b>	0
<b>Stack Air:</b>	0				<b>Off Site Release Tot:</b>	8
<b>Underground:</b>	0				<b>Off Site Recycled Tot:</b>	0
<b>Underground CL I:</b>	0				<b>Total Releases:</b>	8
<b>Underground C II-V:</b>	0					

**Chemical:** Polycyclic aromatic compounds  
**Industry Sector:** Petroleum Bulk Terminals  
**Parent Co Name:** NAD83  
**Standard Parent Co Name:**

MARATHON PETROLEUM CORP

**One Time Release:**

**CAS No:**

N590

**PFAS:**

NO

**2013 Details**

<b>TRI FD:</b>	33605TMPFL425S2				<b>Water:</b>	0
<b>Industry Sector Code:</b>	4247				<b>Landfills:</b>	0
<b>Federal Facility:</b>	NO				<b>RCRA C Landfill:</b>	0
<b>Cas No Compound ID:</b>	0000100414				<b>Other Landfills:</b>	0
<b>Classification:</b>	TRI				<b>Land Treatment:</b>	0
<b>Primary SIC:</b>					<b>Surface Impndmnt:</b>	0
<b>Primary NAICS:</b>	424710				<b>RCRA Surface IM:</b>	0
<b>Metal:</b>	NO				<b>Other Surface I:</b>	0
<b>Carcinogen:</b>	YES				<b>Other Disposal:</b>	0
<b>Fugitive Air:</b>	140				<b>On Site Release Tot:</b>	250
<b>Stack Air:</b>	110				<b>Off Site Release Tot:</b>	13
<b>Underground:</b>	0				<b>Off Site Recycled Tot:</b>	0
<b>Underground CL I:</b>	0				<b>Total Releases:</b>	263
<b>Underground C II-V:</b>	0					

**Chemical:** Ethylbenzene  
**Industry Sector:** Petroleum Bulk Terminals  
**Parent Co Name:** NAD83  
**Standard Parent Co Name:**

Map Key	Number of Records	Direction	Distance (mi/ft)	Elev/Diff (ft)	Site	DB
---------	-------------------	-----------	------------------	----------------	------	----

MARATHON PETROLEUM CORP

**One Time Release:**

**CAS No:**

100-41-4

**PFAS:**

NO

<b>TRI FD:</b>	33605TMPFL425S2	<b>Water:</b>	0
<b>Industry Sector Code:</b>	4247	<b>Landfills:</b>	0
<b>Federal Facility:</b>	NO	<b>RCRA C Landfill:</b>	0
<b>Cas No Compound ID:</b>	0001330207	<b>Other Landfills:</b>	0
<b>Classification:</b>	TRI	<b>Land Treatment:</b>	0
<b>Primary SIC:</b>		<b>Surface Impndmnt:</b>	0
<b>Primary NAICS:</b>	424710	<b>RCRA Surface IM:</b>	0
<b>Metal:</b>	NO	<b>Other Surface I:</b>	0
<b>Carcinogen:</b>	NO	<b>Other Disposal:</b>	0
<b>Fugitive Air:</b>	700	<b>On Site Release Tot:</b>	1310
<b>Stack Air:</b>	610	<b>Off Site Release Tot:</b>	66
<b>Underground:</b>	0	<b>Off Site Recycled Tot:</b>	0
<b>Underground CL I:</b>	0	<b>Total Releases:</b>	1376
<b>Underground C II-V:</b>	0		
<b>Chemical:</b>	Xylene (mixed isomers)		
<b>Industry Sector:</b>	Petroleum Bulk Terminals		
<b>Parent Co Name:</b>	NAD83		
<b>Standard Parent Co Name:</b>			

MARATHON PETROLEUM CORP

**One Time Release:**

**CAS No:**

1330-20-7

**PFAS:**

NO

<b>TRI FD:</b>	33605TMPFL425S2	<b>Water:</b>	0
<b>Industry Sector Code:</b>	4247	<b>Landfills:</b>	0
<b>Federal Facility:</b>	NO	<b>RCRA C Landfill:</b>	0
<b>Cas No Compound ID:</b>	0000071432	<b>Other Landfills:</b>	0
<b>Classification:</b>	TRI	<b>Land Treatment:</b>	0
<b>Primary SIC:</b>		<b>Surface Impndmnt:</b>	0
<b>Primary NAICS:</b>	424710	<b>RCRA Surface IM:</b>	0
<b>Metal:</b>	NO	<b>Other Surface I:</b>	0
<b>Carcinogen:</b>	YES	<b>Other Disposal:</b>	0
<b>Fugitive Air:</b>	820	<b>On Site Release Tot:</b>	1750
<b>Stack Air:</b>	930	<b>Off Site Release Tot:</b>	0

Map Key	Number of Records	Direction	Distance (mi/ft)	Elev/Diff (ft)	Site	DB
---------	-------------------	-----------	------------------	----------------	------	----

Underground:	0				Off Site Recycled Tot:	0
Underground CL I:	0				Total Releases:	1750
Underground C II-V:	0					

**Chemical:** Benzene  
**Industry Sector:** Petroleum Bulk Terminals  
**Parent Co Name:** NAD83  
**Standard Parent Co Name:**

MARATHON PETROLEUM CORP

**One Time Release:**

**CAS No:**

71-43-2

**PFAS:**

NO

<b>TRI FD:</b>	33605TMPFL425S2	<b>Water:</b>	0
<b>Industry Sector Code:</b>	4247	<b>Landfills:</b>	0
<b>Federal Facility:</b>	NO	<b>RCRA C Landfill:</b>	0
<b>Cas No Compound ID:</b>	N590	<b>Other Landfills:</b>	0
<b>Classification:</b>	PBT	<b>Land Treatment:</b>	0
<b>Primary SIC:</b>		<b>Surface Impndmnt:</b>	0
<b>Primary NAICS:</b>	424710	<b>RCRA Surface IM:</b>	0
<b>Metal:</b>	NO	<b>Other Surface I:</b>	0
<b>Carcinogen:</b>	YES	<b>Other Disposal:</b>	0
<b>Fugitive Air:</b>	0	<b>On Site Release Tot:</b>	0
<b>Stack Air:</b>	0	<b>Off Site Release Tot:</b>	2.3
<b>Underground:</b>	0	<b>Off Site Recycled Tot:</b>	0
<b>Underground CL I:</b>	0	<b>Total Releases:</b>	2.3
<b>Underground C II-V:</b>	0		

**Chemical:** Polycyclic aromatic compounds  
**Industry Sector:** Petroleum Bulk Terminals  
**Parent Co Name:** NAD83  
**Standard Parent Co Name:**

MARATHON PETROLEUM CORP

**One Time Release:**

**CAS No:**

N590

**PFAS:**

NO

<b>TRI FD:</b>	33605TMPFL425S2	<b>Water:</b>	0
<b>Industry Sector Code:</b>	4247	<b>Landfills:</b>	0
<b>Federal Facility:</b>	NO	<b>RCRA C Landfill:</b>	0
<b>Cas No Compound ID:</b>	0000107211	<b>Other Landfills:</b>	0

Map Key	Number of Records	Direction	Distance (mi/ft)	Elev/Diff (ft)	Site	DB
---------	-------------------	-----------	------------------	----------------	------	----

<b>Classification:</b>	TRI				<b>Land Treatment:</b>	0
<b>Primary SIC:</b>					<b>Surface Impndmnt:</b>	0
<b>Primary NAICS:</b>	424710				<b>RCRA Surface IM:</b>	0
<b>Metal:</b>	NO				<b>Other Surface I:</b>	0
<b>Carcinogen:</b>	NO				<b>Other Disposal:</b>	0
<b>Fugitive Air:</b>	0				<b>On Site Release Tot:</b>	0
<b>Stack Air:</b>	0				<b>Off Site Release Tot:</b>	0
<b>Underground:</b>	0				<b>Off Site Recycled Tot:</b>	0
<b>Underground CL I:</b>	0				<b>Total Releases:</b>	0
<b>Underground C II-V:</b>	0					

**Chemical:** Ethylene glycol  
**Industry Sector:** Petroleum Bulk Terminals  
**Parent Co Name:** NAD83  
**Standard Parent Co Name:**

MARATHON PETROLEUM CORP

**One Time Release:**

**CAS No:**

107-21-1

**PFAS:**

NO

<b>TRI FD:</b>	33605TMPFL425S2				<b>Water:</b>	0
<b>Industry Sector Code:</b>	4247				<b>Landfills:</b>	0
<b>Federal Facility:</b>	NO				<b>RCRA C Landfill:</b>	0
<b>Cas No Compound ID:</b>	0000091203				<b>Other Landfills:</b>	0
<b>Classification:</b>	TRI				<b>Land Treatment:</b>	0
<b>Primary SIC:</b>					<b>Surface Impndmnt:</b>	0
<b>Primary NAICS:</b>	424710				<b>RCRA Surface IM:</b>	0
<b>Metal:</b>	NO				<b>Other Surface I:</b>	0
<b>Carcinogen:</b>	YES				<b>Other Disposal:</b>	0
<b>Fugitive Air:</b>	1				<b>On Site Release Tot:</b>	41
<b>Stack Air:</b>	40				<b>Off Site Release Tot:</b>	1
<b>Underground:</b>	0				<b>Off Site Recycled Tot:</b>	0
<b>Underground CL I:</b>	0				<b>Total Releases:</b>	42
<b>Underground C II-V:</b>	0					

**Chemical:** Naphthalene  
**Industry Sector:** Petroleum Bulk Terminals  
**Parent Co Name:** NAD83  
**Standard Parent Co Name:**

MARATHON PETROLEUM CORP

**One Time Release:**

**CAS No:**

91-20-3

**PFAS:**

Map Key	Number of Records	Direction	Distance (mi/ft)	Elev/Diff (ft)	Site	DB
---------	-------------------	-----------	------------------	----------------	------	----

NO

<b>TRI FD:</b>	33605TMPFL425S2	<b>Water:</b>	0
<b>Industry Sector Code:</b>	4247	<b>Landfills:</b>	0
<b>Federal Facility:</b>	NO	<b>RCRA C Landfill:</b>	0
<b>Cas No Compound ID:</b>	0000095636	<b>Other Landfills:</b>	0
<b>Classification:</b>	TRI	<b>Land Treatment:</b>	0
<b>Primary SIC:</b>		<b>Surface Impndmnt:</b>	0
<b>Primary NAICS:</b>	424710	<b>RCRA Surface IM:</b>	0
<b>Metal:</b>	NO	<b>Other Surface I:</b>	0
<b>Carcinogen:</b>	NO	<b>Other Disposal:</b>	0
<b>Fugitive Air:</b>	28	<b>On Site Release Tot:</b>	30
<b>Stack Air:</b>	2	<b>Off Site Release Tot:</b>	0
<b>Underground:</b>	0	<b>Off Site Recycled Tot:</b>	0
<b>Underground CL I:</b>	0	<b>Total Releases:</b>	30
<b>Underground C II-V:</b>	0		
<b>Chemical:</b>	1,2,4-Trimethylbenzene		
<b>Industry Sector:</b>	Petroleum Bulk Terminals		
<b>Parent Co Name:</b>	NAD83		
<b>Standard Parent Co Name:</b>			

MARATHON PETROLEUM CORP

**One Time Release:**

**CAS No:**

95-63-6

**PFAS:**

NO

<b>TRI FD:</b>	33605TMPFL425S2	<b>Water:</b>	0
<b>Industry Sector Code:</b>	4247	<b>Landfills:</b>	0
<b>Federal Facility:</b>	NO	<b>RCRA C Landfill:</b>	0
<b>Cas No Compound ID:</b>	0000108883	<b>Other Landfills:</b>	0
<b>Classification:</b>	TRI	<b>Land Treatment:</b>	0
<b>Primary SIC:</b>		<b>Surface Impndmnt:</b>	0
<b>Primary NAICS:</b>	424710	<b>RCRA Surface IM:</b>	0
<b>Metal:</b>	NO	<b>Other Surface I:</b>	0
<b>Carcinogen:</b>	NO	<b>Other Disposal:</b>	0
<b>Fugitive Air:</b>	1200	<b>On Site Release Tot:</b>	2600
<b>Stack Air:</b>	1400	<b>Off Site Release Tot:</b>	4
<b>Underground:</b>	0	<b>Off Site Recycled Tot:</b>	0
<b>Underground CL I:</b>	0	<b>Total Releases:</b>	2604
<b>Underground C II-V:</b>	0		
<b>Chemical:</b>	Toluene		
<b>Industry Sector:</b>	Petroleum Bulk Terminals		
<b>Parent Co Name:</b>	NAD83		
<b>Standard Parent Co Name:</b>			

MARATHON PETROLEUM CORP

Map Key	Number of Records	Direction	Distance (mi/ft)	Elev/Diff (ft)	Site	DB
---------	-------------------	-----------	------------------	----------------	------	----

**One Time Release:**

**CAS No:**

108-88-3

**PFAS:**

NO

<b>TRI FD:</b>	33605TMPFL425S2	<b>Water:</b>	0
<b>Industry Sector Code:</b>	4247	<b>Landfills:</b>	0
<b>Federal Facility:</b>	NO	<b>RCRA C Landfill:</b>	0
<b>Cas No Compound ID:</b>	0000191242	<b>Other Landfills:</b>	0
<b>Classification:</b>	PBT	<b>Land Treatment:</b>	0
<b>Primary SIC:</b>		<b>Surface Impdmnt:</b>	0
<b>Primary NAICS:</b>	424710	<b>RCRA Surface IM:</b>	0
<b>Metal:</b>	NO	<b>Other Surface I:</b>	0
<b>Carcinogen:</b>	NO	<b>Other Disposal:</b>	0
<b>Fugitive Air:</b>	0	<b>On Site Release Tot:</b>	0
<b>Stack Air:</b>	0	<b>Off Site Release Tot:</b>	.1
<b>Underground:</b>	0	<b>Off Site Recycled Tot:</b>	0
<b>Underground CL I:</b>	0	<b>Total Releases:</b>	.1
<b>Underground C II-V:</b>	0		

**Chemical:** Benzo[g,h,i]perylene  
**Industry Sector:** Petroleum Bulk Terminals  
**Parent Co Name:** NAD83  
**Standard Parent Co Name:**

MARATHON PETROLEUM CORP

**One Time Release:**

**CAS No:**

191-24-2

**PFAS:**

NO

<b>TRI FD:</b>	33605TMPFL425S2	<b>Water:</b>	0
<b>Industry Sector Code:</b>	4247	<b>Landfills:</b>	0
<b>Federal Facility:</b>	NO	<b>RCRA C Landfill:</b>	0
<b>Cas No Compound ID:</b>	0000110543	<b>Other Landfills:</b>	0
<b>Classification:</b>	TRI	<b>Land Treatment:</b>	0
<b>Primary SIC:</b>		<b>Surface Impdmnt:</b>	0
<b>Primary NAICS:</b>	424710	<b>RCRA Surface IM:</b>	0
<b>Metal:</b>	NO	<b>Other Surface I:</b>	0
<b>Carcinogen:</b>	NO	<b>Other Disposal:</b>	0
<b>Fugitive Air:</b>	1500	<b>On Site Release Tot:</b>	3200
<b>Stack Air:</b>	1700	<b>Off Site Release Tot:</b>	1
<b>Underground:</b>	0	<b>Off Site Recycled Tot:</b>	0



Map Key	Number of Records	Direction	Distance (mi/ft)	Elev/Diff (ft)	Site	DB
---------	-------------------	-----------	------------------	----------------	------	----

<b>Underground CL I:</b>	0				<b>Total Releases:</b>	3201
--------------------------	---	--	--	--	------------------------	------

<b>Underground C II-V:</b>	0					
----------------------------	---	--	--	--	--	--

**Chemical:** n-Hexane  
**Industry Sector:** Petroleum Bulk Terminals  
**Parent Co Name:** NAD83  
**Standard Parent Co Name:**

MARATHON PETROLEUM CORP

**One Time Release:**

**CAS No:**

110-54-3

**PFAS:**

NO

<b>TRI FD:</b>	33605TMPFL425S2	<b>Water:</b>	0
<b>Industry Sector Code:</b>	4247	<b>Landfills:</b>	0
<b>Federal Facility:</b>	NO	<b>RCRA C Landfill:</b>	0
<b>Cas No Compound ID:</b>	N420	<b>Other Landfills:</b>	0
<b>Classification:</b>	PBT	<b>Land Treatment:</b>	0
<b>Primary SIC:</b>		<b>Surface Impndmnt:</b>	0
<b>Primary NAICS:</b>	424710	<b>RCRA Surface IM:</b>	0
<b>Metal:</b>	YES	<b>Other Surface I:</b>	0
<b>Carcinogen:</b>	NO	<b>Other Disposal:</b>	0
<b>Fugitive Air:</b>	0	<b>On Site Release Tot:</b>	0
<b>Stack Air:</b>	0	<b>Off Site Release Tot:</b>	10.3
<b>Underground:</b>	0	<b>Off Site Recycled Tot:</b>	0
<b>Underground CL I:</b>	0	<b>Total Releases:</b>	10.3
<b>Underground C II-V:</b>	0		

**Chemical:** Lead compounds  
**Industry Sector:** Petroleum Bulk Terminals  
**Parent Co Name:** NAD83  
**Standard Parent Co Name:**

MARATHON PETROLEUM CORP

**One Time Release:**

**CAS No:**

N420

**PFAS:**

NO

2014 Details

<b>TRI FD:</b>	33605TMPFL425S2	<b>Water:</b>	0
<b>Industry Sector Code:</b>	4247	<b>Landfills:</b>	0

Map Key	Number of Records	Direction	Distance (mi/ft)	Elev/Diff (ft)	Site	DB
---------	-------------------	-----------	------------------	----------------	------	----

<b>Federal Facility:</b>	NO				<b>RCRA C Landfill:</b>	0
<b>Cas No Compound ID:</b>	0000095636				<b>Other Landfills:</b>	0
<b>Classification:</b>	TRI				<b>Land Treatment:</b>	0
<b>Primary SIC:</b>					<b>Surface Impndmnt:</b>	0
<b>Primary NAICS:</b>	424710				<b>RCRA Surface IM:</b>	0
<b>Metal:</b>	NO				<b>Other Surface I:</b>	0
<b>Carcinogen:</b>	NO				<b>Other Disposal:</b>	0
<b>Fugitive Air:</b>	6				<b>On Site Release Tot:</b>	8
<b>Stack Air:</b>	2				<b>Off Site Release Tot:</b>	10
<b>Underground:</b>	0				<b>Off Site Recycled Tot:</b>	0
<b>Underground CL I:</b>	0				<b>Total Releases:</b>	18
<b>Underground C II-V:</b>	0					

**Chemical:** 1,2,4-Trimethylbenzene  
**Industry Sector:** Petroleum Bulk Terminals  
**Parent Co Name:** NAD83  
**Standard Parent Co Name:**

MARATHON PETROLEUM CORP

**One Time Release:**

**CAS No:**

95-63-6

**PFAS:**

NO

<b>TRI FD:</b>	33605TMPFL425S2				<b>Water:</b>	0
<b>Industry Sector Code:</b>	4247				<b>Landfills:</b>	0
<b>Federal Facility:</b>	NO				<b>RCRA C Landfill:</b>	0
<b>Cas No Compound ID:</b>	0000091203				<b>Other Landfills:</b>	0
<b>Classification:</b>	TRI				<b>Land Treatment:</b>	0
<b>Primary SIC:</b>					<b>Surface Impndmnt:</b>	0
<b>Primary NAICS:</b>	424710				<b>RCRA Surface IM:</b>	0
<b>Metal:</b>	NO				<b>Other Surface I:</b>	0
<b>Carcinogen:</b>	YES				<b>Other Disposal:</b>	0
<b>Fugitive Air:</b>	1				<b>On Site Release Tot:</b>	42
<b>Stack Air:</b>	41				<b>Off Site Release Tot:</b>	0
<b>Underground:</b>	0				<b>Off Site Recycled Tot:</b>	0
<b>Underground CL I:</b>	0				<b>Total Releases:</b>	42
<b>Underground C II-V:</b>	0					

**Chemical:** Naphthalene  
**Industry Sector:** Petroleum Bulk Terminals  
**Parent Co Name:** NAD83  
**Standard Parent Co Name:**

MARATHON PETROLEUM CORP

**One Time Release:**

**CAS No:**

91-20-3

Map Key	Number of Records	Direction	Distance (mi/ft)	Elev/Diff (ft)	Site	DB
---------	-------------------	-----------	------------------	----------------	------	----

**PFAS:**

NO

<b>TRI FD:</b>	33605TMPFL425S2	<b>Water:</b>	0
<b>Industry Sector Code:</b>	4247	<b>Landfills:</b>	0
<b>Federal Facility:</b>	NO	<b>RCRA C Landfill:</b>	0
<b>Cas No Compound ID:</b>	0000108883	<b>Other Landfills:</b>	0
<b>Classification:</b>	TRI	<b>Land Treatment:</b>	0
<b>Primary SIC:</b>		<b>Surface Impndmnt:</b>	0
<b>Primary NAICS:</b>	424710	<b>RCRA Surface IM:</b>	0
<b>Metal:</b>	NO	<b>Other Surface I:</b>	0
<b>Carcinogen:</b>	NO	<b>Other Disposal:</b>	0
<b>Fugitive Air:</b>	1200	<b>On Site Release Tot:</b>	2600
<b>Stack Air:</b>	1400	<b>Off Site Release Tot:</b>	96
<b>Underground:</b>	0	<b>Off Site Recycled Tot:</b>	0
<b>Underground CL I:</b>	0	<b>Total Releases:</b>	2696
<b>Underground C II-V:</b>	0		
<b>Chemical:</b>	Toluene		
<b>Industry Sector:</b>	Petroleum Bulk Terminals		
<b>Parent Co Name:</b>	NAD83		
<b>Standard Parent Co Name:</b>			

MARATHON PETROLEUM CORP

**One Time Release:**

**CAS No:**

108-88-3

**PFAS:**

NO

<b>TRI FD:</b>	33605TMPFL425S2	<b>Water:</b>	0
<b>Industry Sector Code:</b>	4247	<b>Landfills:</b>	0
<b>Federal Facility:</b>	NO	<b>RCRA C Landfill:</b>	0
<b>Cas No Compound ID:</b>	0001330207	<b>Other Landfills:</b>	0
<b>Classification:</b>	TRI	<b>Land Treatment:</b>	0
<b>Primary SIC:</b>		<b>Surface Impndmnt:</b>	0
<b>Primary NAICS:</b>	424710	<b>RCRA Surface IM:</b>	0
<b>Metal:</b>	NO	<b>Other Surface I:</b>	0
<b>Carcinogen:</b>	NO	<b>Other Disposal:</b>	0
<b>Fugitive Air:</b>	480	<b>On Site Release Tot:</b>	1080
<b>Stack Air:</b>	600	<b>Off Site Release Tot:</b>	29
<b>Underground:</b>	0	<b>Off Site Recycled Tot:</b>	0
<b>Underground CL I:</b>	0	<b>Total Releases:</b>	1109
<b>Underground C II-V:</b>	0		
<b>Chemical:</b>	Xylene (mixed isomers)		
<b>Industry Sector:</b>	Petroleum Bulk Terminals		
<b>Parent Co Name:</b>	NAD83		

Map Key	Number of Records	Direction	Distance (mi/ft)	Elev/Diff (ft)	Site	DB
---------	-------------------	-----------	------------------	----------------	------	----

**Standard Parent Co Name:**

MARATHON PETROLEUM CORP

**One Time Release:**

**CAS No:**

1330-20-7

**PFAS:**

NO

<b>TRI FD:</b>	33605TMPFL425S2	<b>Water:</b>	0
<b>Industry Sector Code:</b>	4247	<b>Landfills:</b>	0
<b>Federal Facility:</b>	NO	<b>RCRA C Landfill:</b>	0
<b>Cas No Compound ID:</b>	N420	<b>Other Landfills:</b>	0
<b>Classification:</b>	PBT	<b>Land Treatment:</b>	0
<b>Primary SIC:</b>		<b>Surface Impdmnt:</b>	0
<b>Primary NAICS:</b>	424710	<b>RCRA Surface IM:</b>	0
<b>Metal:</b>	YES	<b>Other Surface I:</b>	0
<b>Carcinogen:</b>	NO	<b>Other Disposal:</b>	0
<b>Fugitive Air:</b>	0	<b>On Site Release Tot:</b>	0
<b>Stack Air:</b>	0	<b>Off Site Release Tot:</b>	130.1
<b>Underground:</b>	0	<b>Off Site Recycled Tot:</b>	0
<b>Underground CL I:</b>	0	<b>Total Releases:</b>	130.1
<b>Underground C II-V:</b>	0		

**Chemical:** Lead compounds  
**Industry Sector:** Petroleum Bulk Terminals  
**Parent Co Name:** NAD83  
**Standard Parent Co Name:**

MARATHON PETROLEUM CORP

**One Time Release:**

**CAS No:**

N420

**PFAS:**

NO

<b>TRI FD:</b>	33605TMPFL425S2	<b>Water:</b>	0
<b>Industry Sector Code:</b>	4247	<b>Landfills:</b>	0
<b>Federal Facility:</b>	NO	<b>RCRA C Landfill:</b>	0
<b>Cas No Compound ID:</b>	0000191242	<b>Other Landfills:</b>	0
<b>Classification:</b>	PBT	<b>Land Treatment:</b>	0
<b>Primary SIC:</b>		<b>Surface Impdmnt:</b>	0
<b>Primary NAICS:</b>	424710	<b>RCRA Surface IM:</b>	0
<b>Metal:</b>	NO	<b>Other Surface I:</b>	0
<b>Carcinogen:</b>	NO	<b>Other Disposal:</b>	0
<b>Fugitive Air:</b>	0	<b>On Site Release Tot:</b>	0

Map Key	Number of Records	Direction	Distance (mi/ft)	Elev/Diff (ft)	Site	DB
---------	-------------------	-----------	------------------	----------------	------	----

Stack Air:	0				Off Site Release Tot:	0
Underground:	0				Off Site Recycled Tot:	0
Underground CL I:	0				Total Releases:	0
Underground C II-V:	0					

**Chemical:** Benzo[g,h,i]perylene  
**Industry Sector:** Petroleum Bulk Terminals  
**Parent Co Name:** NAD83  
**Standard Parent Co Name:**

MARATHON PETROLEUM CORP

**One Time Release:**

**CAS No:**

191-24-2

**PFAS:**

NO

<b>TRI FD:</b>	33605TMPFL425S2	<b>Water:</b>	0
<b>Industry Sector Code:</b>	4247	<b>Landfills:</b>	0
<b>Federal Facility:</b>	NO	<b>RCRA C Landfill:</b>	0
<b>Cas No Compound ID:</b>	0000098828	<b>Other Landfills:</b>	0
<b>Classification:</b>	TRI	<b>Land Treatment:</b>	0
<b>Primary SIC:</b>		<b>Surface Impndmnt:</b>	0
<b>Primary NAICS:</b>	424710	<b>RCRA Surface IM:</b>	0
<b>Metal:</b>	NO	<b>Other Surface I:</b>	0
<b>Carcinogen:</b>	YES	<b>Other Disposal:</b>	0
<b>Fugitive Air:</b>	0	<b>On Site Release Tot:</b>	0
<b>Stack Air:</b>	0	<b>Off Site Release Tot:</b>	2
<b>Underground:</b>	0	<b>Off Site Recycled Tot:</b>	0
<b>Underground CL I:</b>	0	<b>Total Releases:</b>	2
<b>Underground C II-V:</b>	0		

**Chemical:** Cumene  
**Industry Sector:** Petroleum Bulk Terminals  
**Parent Co Name:** NAD83  
**Standard Parent Co Name:**

MARATHON PETROLEUM CORP

**One Time Release:**

**CAS No:**

98-82-8

**PFAS:**

NO

<b>TRI FD:</b>	33605TMPFL425S2	<b>Water:</b>	0
<b>Industry Sector Code:</b>	4247	<b>Landfills:</b>	0
<b>Federal Facility:</b>	NO	<b>RCRA C Landfill:</b>	0

Map Key	Number of Records	Direction	Distance (mi/ft)	Elev/Diff (ft)	Site	DB
---------	-------------------	-----------	------------------	----------------	------	----

<b>Cas No Compound ID:</b>	0000110543				<b>Other Landfills:</b>	0
<b>Classification:</b>	TRI				<b>Land Treatment:</b>	0
<b>Primary SIC:</b>					<b>Surface Impndmnt:</b>	0
<b>Primary NAICS:</b>	424710				<b>RCRA Surface IM:</b>	0
<b>Metal:</b>	NO				<b>Other Surface I:</b>	0
<b>Carcinogen:</b>	NO				<b>Other Disposal:</b>	0
<b>Fugitive Air:</b>	1500				<b>On Site Release Tot:</b>	3200
<b>Stack Air:</b>	1700				<b>Off Site Release Tot:</b>	0
<b>Underground:</b>	0				<b>Off Site Recycled Tot:</b>	0
<b>Underground CL I:</b>	0				<b>Total Releases:</b>	3200
<b>Underground C II-V:</b>	0					
<b>Chemical:</b>		n-Hexane				
<b>Industry Sector:</b>		Petroleum Bulk Terminals				
<b>Parent Co Name:</b>		NAD83				
<b>Standard Parent Co Name:</b>						

MARATHON PETROLEUM CORP

**One Time Release:**

**CAS No:**

110-54-3

**PFAS:**

NO

<b>TRI FD:</b>	33605TMPFL425S2				<b>Water:</b>	0
<b>Industry Sector Code:</b>	4247				<b>Landfills:</b>	0
<b>Federal Facility:</b>	NO				<b>RCRA C Landfill:</b>	0
<b>Cas No Compound ID:</b>	0000071432				<b>Other Landfills:</b>	0
<b>Classification:</b>	TRI				<b>Land Treatment:</b>	0
<b>Primary SIC:</b>					<b>Surface Impndmnt:</b>	0
<b>Primary NAICS:</b>	424710				<b>RCRA Surface IM:</b>	0
<b>Metal:</b>	NO				<b>Other Surface I:</b>	0
<b>Carcinogen:</b>	YES				<b>Other Disposal:</b>	0
<b>Fugitive Air:</b>	840				<b>On Site Release Tot:</b>	1760
<b>Stack Air:</b>	920				<b>Off Site Release Tot:</b>	0
<b>Underground:</b>	0				<b>Off Site Recycled Tot:</b>	0
<b>Underground CL I:</b>	0				<b>Total Releases:</b>	1760
<b>Underground C II-V:</b>	0					
<b>Chemical:</b>		Benzene				
<b>Industry Sector:</b>		Petroleum Bulk Terminals				
<b>Parent Co Name:</b>		NAD83				
<b>Standard Parent Co Name:</b>						

MARATHON PETROLEUM CORP

**One Time Release:**

**CAS No:**

71-43-2

Map Key	Number of Records	Direction	Distance (mi/ft)	Elev/Diff (ft)	Site	DB
---------	-------------------	-----------	------------------	----------------	------	----

**PFAS:**

NO

<b>TRI FD:</b>	33605TMPFL425S2	<b>Water:</b>	0
<b>Industry Sector Code:</b>	4247	<b>Landfills:</b>	0
<b>Federal Facility:</b>	NO	<b>RCRA C Landfill:</b>	0
<b>Cas No Compound ID:</b>	0000100414	<b>Other Landfills:</b>	0
<b>Classification:</b>	TRI	<b>Land Treatment:</b>	0
<b>Primary SIC:</b>		<b>Surface Impndmnt:</b>	0
<b>Primary NAICS:</b>	424710	<b>RCRA Surface IM:</b>	0
<b>Metal:</b>	NO	<b>Other Surface I:</b>	0
<b>Carcinogen:</b>	YES	<b>Other Disposal:</b>	0
<b>Fugitive Air:</b>	96	<b>On Site Release Tot:</b>	206
<b>Stack Air:</b>	110	<b>Off Site Release Tot:</b>	7
<b>Underground:</b>	0	<b>Off Site Recycled Tot:</b>	0
<b>Underground CL I:</b>	0	<b>Total Releases:</b>	213
<b>Underground C II-V:</b>	0		
<b>Chemical:</b>	Ethylbenzene		
<b>Industry Sector:</b>	Petroleum Bulk Terminals		
<b>Parent Co Name:</b>	NAD83		
<b>Standard Parent Co Name:</b>			

MARATHON PETROLEUM CORP

**One Time Release:**

**CAS No:**

100-41-4

**PFAS:**

NO

<b>TRI FD:</b>	33605TMPFL425S2	<b>Water:</b>	0
<b>Industry Sector Code:</b>	4247	<b>Landfills:</b>	0
<b>Federal Facility:</b>	NO	<b>RCRA C Landfill:</b>	0
<b>Cas No Compound ID:</b>	N590	<b>Other Landfills:</b>	0
<b>Classification:</b>	PBT	<b>Land Treatment:</b>	0
<b>Primary SIC:</b>		<b>Surface Impndmnt:</b>	0
<b>Primary NAICS:</b>	424710	<b>RCRA Surface IM:</b>	0
<b>Metal:</b>	NO	<b>Other Surface I:</b>	0
<b>Carcinogen:</b>	YES	<b>Other Disposal:</b>	0
<b>Fugitive Air:</b>	0	<b>On Site Release Tot:</b>	0
<b>Stack Air:</b>	0	<b>Off Site Release Tot:</b>	.1
<b>Underground:</b>	0	<b>Off Site Recycled Tot:</b>	0
<b>Underground CL I:</b>	0	<b>Total Releases:</b>	.1
<b>Underground C II-V:</b>	0		
<b>Chemical:</b>	Polycyclic aromatic compounds		
<b>Industry Sector:</b>	Petroleum Bulk Terminals		
<b>Parent Co Name:</b>	NAD83		
<b>Standard Parent Co Name:</b>			

<i>Map Key</i>	<i>Number of Records</i>	<i>Direction</i>	<i>Distance (mi/ft)</i>	<i>Elev/Diff (ft)</i>	<i>Site</i>	<i>DB</i>
----------------	--------------------------	------------------	-------------------------	-----------------------	-------------	-----------

MARATHON PETROLEUM CORP

**One Time Release:**

**CAS No:**

N590

**PFAS:**

NO

**2015 Details**

<b>TRI FD:</b>	33605TMPFL425S2	<b>Water:</b>	0
<b>Industry Sector Code:</b>	4247	<b>Landfills:</b>	0
<b>Federal Facility:</b>	NO	<b>RCRA C Landfill:</b>	0
<b>Cas No Compound ID:</b>	N420	<b>Other Landfills:</b>	0
<b>Classification:</b>	PBT	<b>Land Treatment:</b>	0
<b>Primary SIC:</b>		<b>Surface Impndmnt:</b>	0
<b>Primary NAICS:</b>	424710	<b>RCRA Surface IM:</b>	0
<b>Metal:</b>	YES	<b>Other Surface I:</b>	0
<b>Carcinogen:</b>	NO	<b>Other Disposal:</b>	0
<b>Fugitive Air:</b>	0	<b>On Site Release Tot:</b>	0
<b>Stack Air:</b>	0	<b>Off Site Release Tot:</b>	43.1
<b>Underground:</b>	0	<b>Off Site Recycled Tot:</b>	0
<b>Underground CL I:</b>	0	<b>Total Releases:</b>	43.1
<b>Underground C II-V:</b>	0		
<b>Chemical:</b>	Lead compounds		
<b>Industry Sector:</b>	Petroleum Bulk Terminals		
<b>Parent Co Name:</b>	NAD83		
<b>Standard Parent Co Name:</b>			

MARATHON PETROLEUM CORP

**One Time Release:**

**CAS No:**

N420

**PFAS:**

NO

<b>TRI FD:</b>	33605TMPFL425S2	<b>Water:</b>	0
<b>Industry Sector Code:</b>	4247	<b>Landfills:</b>	0
<b>Federal Facility:</b>	NO	<b>RCRA C Landfill:</b>	0
<b>Cas No Compound ID:</b>	0000071432	<b>Other Landfills:</b>	0
<b>Classification:</b>	TRI	<b>Land Treatment:</b>	0
<b>Primary SIC:</b>		<b>Surface Impndmnt:</b>	0
<b>Primary NAICS:</b>	424710	<b>RCRA Surface IM:</b>	0
<b>Metal:</b>	NO	<b>Other Surface I:</b>	0



Map Key	Number of Records	Direction	Distance (mi/ft)	Elev/Diff (ft)	Site	DB
---------	-------------------	-----------	------------------	----------------	------	----

<b>Carcinogen:</b>	YES				<b>Other Disposal:</b>	0
<b>Fugitive Air:</b>	800				<b>On Site Release Tot:</b>	1800
<b>Stack Air:</b>	1000				<b>Off Site Release Tot:</b>	1
<b>Underground:</b>	0				<b>Off Site Recycled Tot:</b>	0
<b>Underground CL I:</b>	0				<b>Total Releases:</b>	1801
<b>Underground C II-V:</b>	0					

**Chemical:** Benzene  
**Industry Sector:** Petroleum Bulk Terminals  
**Parent Co Name:** NAD83  
**Standard Parent Co Name:**

MARATHON PETROLEUM CORP

**One Time Release:**

**CAS No:**

71-43-2

**PFAS:**

NO

<b>TRI FD:</b>	33605TMPFL425S2				<b>Water:</b>	0
<b>Industry Sector Code:</b>	4247				<b>Landfills:</b>	0
<b>Federal Facility:</b>	NO				<b>RCRA C Landfill:</b>	0
<b>Cas No Compound ID:</b>	0000191242				<b>Other Landfills:</b>	0
<b>Classification:</b>	PBT				<b>Land Treatment:</b>	0
<b>Primary SIC:</b>					<b>Surface Impdmnt:</b>	0
<b>Primary NAICS:</b>	424710				<b>RCRA Surface IM:</b>	0
<b>Metal:</b>	NO				<b>Other Surface I:</b>	0
<b>Carcinogen:</b>	NO				<b>Other Disposal:</b>	0
<b>Fugitive Air:</b>	0				<b>On Site Release Tot:</b>	0
<b>Stack Air:</b>	0				<b>Off Site Release Tot:</b>	.5
<b>Underground:</b>	0				<b>Off Site Recycled Tot:</b>	0
<b>Underground CL I:</b>	0				<b>Total Releases:</b>	.5
<b>Underground C II-V:</b>	0					

**Chemical:** Benzo[g,h,i]perylene  
**Industry Sector:** Petroleum Bulk Terminals  
**Parent Co Name:** NAD83  
**Standard Parent Co Name:**

MARATHON PETROLEUM CORP

**One Time Release:**

**CAS No:**

191-24-2

**PFAS:**

NO

<b>TRI FD:</b>	33605TMPFL425S2				<b>Water:</b>	0
----------------	-----------------	--	--	--	---------------	---

Map Key	Number of Records	Direction	Distance (mi/ft)	Elev/Diff (ft)	Site	DB
---------	-------------------	-----------	------------------	----------------	------	----

<b>Industry Sector Code:</b>	4247				<b>Landfills:</b>	0
<b>Federal Facility:</b>	NO				<b>RCRA C Landfill:</b>	0
<b>Cas No Compound ID:</b>	0001330207				<b>Other Landfills:</b>	0
<b>Classification:</b>	TRI				<b>Land Treatment:</b>	0
<b>Primary SIC:</b>					<b>Surface Impndmnt:</b>	0
<b>Primary NAICS:</b>	424710				<b>RCRA Surface IM:</b>	0
<b>Metal:</b>	NO				<b>Other Surface I:</b>	0
<b>Carcinogen:</b>	NO				<b>Other Disposal:</b>	0
<b>Fugitive Air:</b>	450				<b>On Site Release Tot:</b>	1100
<b>Stack Air:</b>	650				<b>Off Site Release Tot:</b>	58
<b>Underground:</b>	0				<b>Off Site Recycled Tot:</b>	0
<b>Underground CL I:</b>	0				<b>Total Releases:</b>	1158
<b>Underground C II-V:</b>	0					

**Chemical:** Xylene (mixed isomers)  
**Industry Sector:** Petroleum Bulk Terminals  
**Parent Co Name:** NAD83  
**Standard Parent Co Name:**

MARATHON PETROLEUM CORP

**One Time Release:**

**CAS No:**

1330-20-7

**PFAS:**

NO

<b>TRI FD:</b>	33605TMPFL425S2				<b>Water:</b>	0
<b>Industry Sector Code:</b>	4247				<b>Landfills:</b>	0
<b>Federal Facility:</b>	NO				<b>RCRA C Landfill:</b>	0
<b>Cas No Compound ID:</b>	0000108883				<b>Other Landfills:</b>	0
<b>Classification:</b>	TRI				<b>Land Treatment:</b>	0
<b>Primary SIC:</b>					<b>Surface Impndmnt:</b>	0
<b>Primary NAICS:</b>	424710				<b>RCRA Surface IM:</b>	0
<b>Metal:</b>	NO				<b>Other Surface I:</b>	0
<b>Carcinogen:</b>	NO				<b>Other Disposal:</b>	0
<b>Fugitive Air:</b>	1200				<b>On Site Release Tot:</b>	2700
<b>Stack Air:</b>	1500				<b>Off Site Release Tot:</b>	21
<b>Underground:</b>	0				<b>Off Site Recycled Tot:</b>	0
<b>Underground CL I:</b>	0				<b>Total Releases:</b>	2721
<b>Underground C II-V:</b>	0					

**Chemical:** Toluene  
**Industry Sector:** Petroleum Bulk Terminals  
**Parent Co Name:** NAD83  
**Standard Parent Co Name:**

MARATHON PETROLEUM CORP

**One Time Release:**

**CAS No:**

Map Key	Number of Records	Direction	Distance (mi/ft)	Elev/Diff (ft)	Site	DB
---------	-------------------	-----------	------------------	----------------	------	----

108-88-3

**PFAS:**

NO

<b>TRI FD:</b>	33605TMPFL425S2	<b>Water:</b>	0
<b>Industry Sector Code:</b>	4247	<b>Landfills:</b>	0
<b>Federal Facility:</b>	NO	<b>RCRA C Landfill:</b>	0
<b>Cas No Compound ID:</b>	N590	<b>Other Landfills:</b>	0
<b>Classification:</b>	PBT	<b>Land Treatment:</b>	0
<b>Primary SIC:</b>		<b>Surface Impndmnt:</b>	0
<b>Primary NAICS:</b>	424710	<b>RCRA Surface IM:</b>	0
<b>Metal:</b>	NO	<b>Other Surface I:</b>	0
<b>Carcinogen:</b>	YES	<b>Other Disposal:</b>	0
<b>Fugitive Air:</b>	0	<b>On Site Release Tot:</b>	0
<b>Stack Air:</b>	0	<b>Off Site Release Tot:</b>	11
<b>Underground:</b>	0	<b>Off Site Recycled Tot:</b>	0
<b>Underground CL I:</b>	0	<b>Total Releases:</b>	11
<b>Underground C II-V:</b>	0		
<b>Chemical:</b>	Polycyclic aromatic compounds		
<b>Industry Sector:</b>	Petroleum Bulk Terminals		
<b>Parent Co Name:</b>	NAD83		
<b>Standard Parent Co Name:</b>			

MARATHON PETROLEUM CORP

**One Time Release:**

**CAS No:**

N590

**PFAS:**

NO

<b>TRI FD:</b>	33605TMPFL425S2	<b>Water:</b>	0
<b>Industry Sector Code:</b>	4247	<b>Landfills:</b>	0
<b>Federal Facility:</b>	NO	<b>RCRA C Landfill:</b>	0
<b>Cas No Compound ID:</b>	0000110543	<b>Other Landfills:</b>	0
<b>Classification:</b>	TRI	<b>Land Treatment:</b>	0
<b>Primary SIC:</b>		<b>Surface Impndmnt:</b>	0
<b>Primary NAICS:</b>	424710	<b>RCRA Surface IM:</b>	0
<b>Metal:</b>	NO	<b>Other Surface I:</b>	0
<b>Carcinogen:</b>	NO	<b>Other Disposal:</b>	0
<b>Fugitive Air:</b>	1400	<b>On Site Release Tot:</b>	3300
<b>Stack Air:</b>	1900	<b>Off Site Release Tot:</b>	1
<b>Underground:</b>	0	<b>Off Site Recycled Tot:</b>	0
<b>Underground CL I:</b>	0	<b>Total Releases:</b>	3301
<b>Underground C II-V:</b>	0		
<b>Chemical:</b>	n-Hexane		
<b>Industry Sector:</b>	Petroleum Bulk Terminals		

Map Key	Number of Records	Direction	Distance (mi/ft)	Elev/Diff (ft)	Site	DB
---------	-------------------	-----------	------------------	----------------	------	----

Parent Co Name: NAD83  
 Standard Parent Co Name:

MARATHON PETROLEUM CORP

One Time Release:

CAS No:

110-54-3

PFAS:

NO

TRI FD:	33605TMPFL425S2	Water:	0
Industry Sector Code:	4247	Landfills:	0
Federal Facility:	NO	RCRA C Landfill:	0
Cas No Compound ID:	0000100414	Other Landfills:	0
Classification:	TRI	Land Treatment:	0
Primary SIC:		Surface Impndmnt:	0
Primary NAICS:	424710	RCRA Surface IM:	0
Metal:	NO	Other Surface I:	0
Carcinogen:	YES	Other Disposal:	0
Fugitive Air:	89	On Site Release Tot:	209
Stack Air:	120	Off Site Release Tot:	10
Underground:	0	Off Site Recycled Tot:	0
Underground CL I:	0	Total Releases:	219
Underground C II-V:	0		

Chemical: Ethylbenzene  
 Industry Sector: Petroleum Bulk Terminals  
 Parent Co Name: NAD83  
 Standard Parent Co Name:

MARATHON PETROLEUM CORP

One Time Release:

CAS No:

100-41-4

PFAS:

NO

TRI FD:	33605TMPFL425S2	Water:	0
Industry Sector Code:	4247	Landfills:	0
Federal Facility:	NO	RCRA C Landfill:	0
Cas No Compound ID:	0000095636	Other Landfills:	0
Classification:	TRI	Land Treatment:	0
Primary SIC:		Surface Impndmnt:	0
Primary NAICS:	424710	RCRA Surface IM:	0
Metal:	NO	Other Surface I:	0
Carcinogen:	NO	Other Disposal:	0

Map Key	Number of Records	Direction	Distance (mi/ft)	Elev/Diff (ft)	Site	DB
---------	-------------------	-----------	------------------	----------------	------	----

<b>Fugitive Air:</b>	19				<b>On Site Release Tot:</b>	21
<b>Stack Air:</b>	2				<b>Off Site Release Tot:</b>	0
<b>Underground:</b>	0				<b>Off Site Recycled Tot:</b>	0
<b>Underground CL I:</b>	0				<b>Total Releases:</b>	21
<b>Underground C II-V:</b>	0					

**Chemical:** 1,2,4-Trimethylbenzene  
**Industry Sector:** Petroleum Bulk Terminals  
**Parent Co Name:** NAD83  
**Standard Parent Co Name:**

MARATHON PETROLEUM CORP

**One Time Release:**

**CAS No:**

95-63-6

**PFAS:**

NO

<b>TRI FD:</b>	33605TMPFL425S2	<b>Water:</b>	0
<b>Industry Sector Code:</b>	4247	<b>Landfills:</b>	0
<b>Federal Facility:</b>	NO	<b>RCRA C Landfill:</b>	0
<b>Cas No Compound ID:</b>	0000091203	<b>Other Landfills:</b>	0
<b>Classification:</b>	TRI	<b>Land Treatment:</b>	0
<b>Primary SIC:</b>		<b>Surface Impndmnt:</b>	0
<b>Primary NAICS:</b>	424710	<b>RCRA Surface IM:</b>	0
<b>Metal:</b>	NO	<b>Other Surface I:</b>	0
<b>Carcinogen:</b>	YES	<b>Other Disposal:</b>	0
<b>Fugitive Air:</b>	1	<b>On Site Release Tot:</b>	39
<b>Stack Air:</b>	38	<b>Off Site Release Tot:</b>	0
<b>Underground:</b>	0	<b>Off Site Recycled Tot:</b>	0
<b>Underground CL I:</b>	0	<b>Total Releases:</b>	39
<b>Underground C II-V:</b>	0		

**Chemical:** Naphthalene  
**Industry Sector:** Petroleum Bulk Terminals  
**Parent Co Name:** NAD83  
**Standard Parent Co Name:**

MARATHON PETROLEUM CORP

**One Time Release:**

**CAS No:**

91-20-3

**PFAS:**

NO

<b>TRI FD:</b>	33605TMPFL425S2	<b>Water:</b>	0
<b>Industry Sector Code:</b>	4247	<b>Landfills:</b>	0

Map Key	Number of Records	Direction	Distance (mi/ft)	Elev/Diff (ft)	Site	DB
---------	-------------------	-----------	------------------	----------------	------	----

<b>Federal Facility:</b>	NO				<b>RCRA C Landfill:</b>	0
<b>Cas No Compound ID:</b>	0000107211				<b>Other Landfills:</b>	0
<b>Classification:</b>	TRI				<b>Land Treatment:</b>	0
<b>Primary SIC:</b>					<b>Surface Impndmnt:</b>	0
<b>Primary NAICS:</b>	424710				<b>RCRA Surface IM:</b>	0
<b>Metal:</b>	NO				<b>Other Surface I:</b>	0
<b>Carcinogen:</b>	NO				<b>Other Disposal:</b>	0
<b>Fugitive Air:</b>	0				<b>On Site Release Tot:</b>	0
<b>Stack Air:</b>	0				<b>Off Site Release Tot:</b>	0
<b>Underground:</b>	0				<b>Off Site Recycled Tot:</b>	0
<b>Underground CL I:</b>	0				<b>Total Releases:</b>	0
<b>Underground C II-V:</b>	0					

**Chemical:** Ethylene glycol  
**Industry Sector:** Petroleum Bulk Terminals  
**Parent Co Name:** NAD83  
**Standard Parent Co Name:**

MARATHON PETROLEUM CORP

**One Time Release:**

**CAS No:**

107-21-1

**PFAS:**

NO

<b>TRI FD:</b>	33605TMPFL425S2				<b>Water:</b>	0
<b>Industry Sector Code:</b>	4247				<b>Landfills:</b>	0
<b>Federal Facility:</b>	NO				<b>RCRA C Landfill:</b>	0
<b>Cas No Compound ID:</b>	0000098828				<b>Other Landfills:</b>	0
<b>Classification:</b>	TRI				<b>Land Treatment:</b>	0
<b>Primary SIC:</b>					<b>Surface Impndmnt:</b>	0
<b>Primary NAICS:</b>	424710				<b>RCRA Surface IM:</b>	0
<b>Metal:</b>	NO				<b>Other Surface I:</b>	0
<b>Carcinogen:</b>	YES				<b>Other Disposal:</b>	0
<b>Fugitive Air:</b>	3				<b>On Site Release Tot:</b>	3
<b>Stack Air:</b>	0				<b>Off Site Release Tot:</b>	3
<b>Underground:</b>	0				<b>Off Site Recycled Tot:</b>	0
<b>Underground CL I:</b>	0				<b>Total Releases:</b>	6
<b>Underground C II-V:</b>	0					

**Chemical:** Cumene  
**Industry Sector:** Petroleum Bulk Terminals  
**Parent Co Name:** NAD83  
**Standard Parent Co Name:**

MARATHON PETROLEUM CORP

**One Time Release:**

**CAS No:**

98-82-8

Map Key	Number of Records	Direction	Distance (mi/ft)	Elev/Diff (ft)	Site	DB
---------	-------------------	-----------	------------------	----------------	------	----

**PFAS:**

NO

**2016 Details**

<b>TRI FD:</b>	33605TMPFL425S2	<b>Water:</b>	0
<b>Industry Sector Code:</b>	4247	<b>Landfills:</b>	0
<b>Federal Facility:</b>	NO	<b>RCRA C Landfill:</b>	0
<b>Cas No Compound ID:</b>	0000110827	<b>Other Landfills:</b>	0
<b>Classification:</b>	TRI	<b>Land Treatment:</b>	0
<b>Primary SIC:</b>		<b>Surface Impdmnt:</b>	0
<b>Primary NAICS:</b>	424710	<b>RCRA Surface IM:</b>	0
<b>Metal:</b>	NO	<b>Other Surface I:</b>	0
<b>Carcinogen:</b>	NO	<b>Other Disposal:</b>	0
<b>Fugitive Air:</b>	440	<b>On Site Release Tot:</b>	970
<b>Stack Air:</b>	530	<b>Off Site Release Tot:</b>	2
<b>Underground:</b>	0	<b>Off Site Recycled Tot:</b>	0
<b>Underground CL I:</b>	0	<b>Total Releases:</b>	972
<b>Underground C II-V:</b>	0		
<b>Chemical:</b>	Cyclohexane		
<b>Industry Sector:</b>	Petroleum Bulk Terminals		
<b>Parent Co Name:</b>	NAD83		
<b>Standard Parent Co Name:</b>			

MARATHON PETROLEUM CORP

**One Time Release:**

**CAS No:**

110-82-7

**PFAS:**

NO

<b>TRI FD:</b>	33605TMPFL425S2	<b>Water:</b>	0
<b>Industry Sector Code:</b>	4247	<b>Landfills:</b>	0
<b>Federal Facility:</b>	NO	<b>RCRA C Landfill:</b>	0
<b>Cas No Compound ID:</b>	0000098828	<b>Other Landfills:</b>	0
<b>Classification:</b>	TRI	<b>Land Treatment:</b>	0
<b>Primary SIC:</b>		<b>Surface Impdmnt:</b>	0
<b>Primary NAICS:</b>	424710	<b>RCRA Surface IM:</b>	0
<b>Metal:</b>	NO	<b>Other Surface I:</b>	0
<b>Carcinogen:</b>	YES	<b>Other Disposal:</b>	0
<b>Fugitive Air:</b>	9	<b>On Site Release Tot:</b>	22
<b>Stack Air:</b>	13	<b>Off Site Release Tot:</b>	4
<b>Underground:</b>	0	<b>Off Site Recycled Tot:</b>	0
<b>Underground CL I:</b>	0	<b>Total Releases:</b>	26
<b>Underground C II-V:</b>	0		

<b>Map Key</b>	<b>Number of Records</b>	<b>Direction</b>	<b>Distance (mi/ft)</b>	<b>Elev/Diff (ft)</b>	<b>Site</b>	<b>DB</b>
----------------	--------------------------	------------------	-------------------------	-----------------------	-------------	-----------

**Chemical:** Cumene  
**Industry Sector:** Petroleum Bulk Terminals  
**Parent Co Name:** NAD83  
**Standard Parent Co Name:**

MARATHON PETROLEUM CORP

**One Time Release:**

**CAS No:**

98-82-8

**PFAS:**

NO

<b>TRI FD:</b>	33605TMPFL425S2	<b>Water:</b>	0
<b>Industry Sector Code:</b>	4247	<b>Landfills:</b>	0
<b>Federal Facility:</b>	NO	<b>RCRA C Landfill:</b>	0
<b>Cas No Compound ID:</b>	0000095636	<b>Other Landfills:</b>	0
<b>Classification:</b>	TRI	<b>Land Treatment:</b>	0
<b>Primary SIC:</b>		<b>Surface Impndmnt:</b>	0
<b>Primary NAICS:</b>	424710	<b>RCRA Surface IM:</b>	0
<b>Metal:</b>	NO	<b>Other Surface I:</b>	0
<b>Carcinogen:</b>	NO	<b>Other Disposal:</b>	0
<b>Fugitive Air:</b>	12	<b>On Site Release Tot:</b>	27
<b>Stack Air:</b>	15	<b>Off Site Release Tot:</b>	3
<b>Underground:</b>	0	<b>Off Site Recycled Tot:</b>	0
<b>Underground CL I:</b>	0	<b>Total Releases:</b>	30
<b>Underground C II-V:</b>	0		

**Chemical:** 1,2,4-Trimethylbenzene  
**Industry Sector:** Petroleum Bulk Terminals  
**Parent Co Name:** NAD83  
**Standard Parent Co Name:**

MARATHON PETROLEUM CORP

**One Time Release:**

**CAS No:**

95-63-6

**PFAS:**

NO

<b>TRI FD:</b>	33605TMPFL425S2	<b>Water:</b>	0
<b>Industry Sector Code:</b>	4247	<b>Landfills:</b>	0
<b>Federal Facility:</b>	NO	<b>RCRA C Landfill:</b>	0
<b>Cas No Compound ID:</b>	0000108883	<b>Other Landfills:</b>	0
<b>Classification:</b>	TRI	<b>Land Treatment:</b>	0
<b>Primary SIC:</b>		<b>Surface Impndmnt:</b>	0
<b>Primary NAICS:</b>	424710	<b>RCRA Surface IM:</b>	0



Map Key	Number of Records	Direction	Distance (mi/ft)	Elev/Diff (ft)	Site	DB
---------	-------------------	-----------	------------------	----------------	------	----

<b>Metal:</b>	NO				<b>Other Surface I:</b>	0
<b>Carcinogen:</b>	NO				<b>Other Disposal:</b>	0
<b>Fugitive Air:</b>	1200				<b>On Site Release Tot:</b>	2700
<b>Stack Air:</b>	1500				<b>Off Site Release Tot:</b>	26
<b>Underground:</b>	0				<b>Off Site Recycled Tot:</b>	0
<b>Underground CL I:</b>	0				<b>Total Releases:</b>	2726
<b>Underground C II-V:</b>	0					

**Chemical:** Toluene  
**Industry Sector:** Petroleum Bulk Terminals  
**Parent Co Name:** NAD83  
**Standard Parent Co Name:**

MARATHON PETROLEUM CORP

**One Time Release:**

**CAS No:**

108-88-3

**PFAS:**

NO

<b>TRI FD:</b>	33605TMPFL425S2				<b>Water:</b>	0
<b>Industry Sector Code:</b>	4247				<b>Landfills:</b>	0
<b>Federal Facility:</b>	NO				<b>RCRA C Landfill:</b>	0
<b>Cas No Compound ID:</b>	0000071432				<b>Other Landfills:</b>	0
<b>Classification:</b>	TRI				<b>Land Treatment:</b>	0
<b>Primary SIC:</b>					<b>Surface Impdmnt:</b>	0
<b>Primary NAICS:</b>	424710				<b>RCRA Surface IM:</b>	0
<b>Metal:</b>	NO				<b>Other Surface I:</b>	0
<b>Carcinogen:</b>	YES				<b>Other Disposal:</b>	0
<b>Fugitive Air:</b>	810				<b>On Site Release Tot:</b>	1800
<b>Stack Air:</b>	990				<b>Off Site Release Tot:</b>	1
<b>Underground:</b>	0				<b>Off Site Recycled Tot:</b>	0
<b>Underground CL I:</b>	0				<b>Total Releases:</b>	1801
<b>Underground C II-V:</b>	0					

**Chemical:** Benzene  
**Industry Sector:** Petroleum Bulk Terminals  
**Parent Co Name:** NAD83  
**Standard Parent Co Name:**

MARATHON PETROLEUM CORP

**One Time Release:**

**CAS No:**

71-43-2

**PFAS:**

NO

Map Key	Number of Records	Direction	Distance (mi/ft)	Elev/Diff (ft)	Site	DB
---------	-------------------	-----------	------------------	----------------	------	----

<b>TRI FD:</b>	33605TMPFL425S2				<b>Water:</b>	0
<b>Industry Sector Code:</b>	4247				<b>Landfills:</b>	0
<b>Federal Facility:</b>	NO				<b>RCRA C Landfill:</b>	0
<b>Cas No Compound ID:</b>	0000110543				<b>Other Landfills:</b>	0
<b>Classification:</b>	TRI				<b>Land Treatment:</b>	0
<b>Primary SIC:</b>					<b>Surface Impndmnt:</b>	0
<b>Primary NAICS:</b>	424710				<b>RCRA Surface IM:</b>	0
<b>Metal:</b>	NO				<b>Other Surface I:</b>	0
<b>Carcinogen:</b>	NO				<b>Other Disposal:</b>	0
<b>Fugitive Air:</b>	1400				<b>On Site Release Tot:</b>	3200
<b>Stack Air:</b>	1800				<b>Off Site Release Tot:</b>	6
<b>Underground:</b>	0				<b>Off Site Recycled Tot:</b>	0
<b>Underground CL I:</b>	0				<b>Total Releases:</b>	3206
<b>Underground C II-V:</b>	0					

**Chemical:** n-Hexane  
**Industry Sector:** Petroleum Bulk Terminals  
**Parent Co Name:** NAD83  
**Standard Parent Co Name:**

MARATHON PETROLEUM CORP

**One Time Release:**

**CAS No:**

110-54-3

**PFAS:**

NO

<b>TRI FD:</b>	33605TMPFL425S2				<b>Water:</b>	0
<b>Industry Sector Code:</b>	4247				<b>Landfills:</b>	0
<b>Federal Facility:</b>	NO				<b>RCRA C Landfill:</b>	0
<b>Cas No Compound ID:</b>	N420				<b>Other Landfills:</b>	0
<b>Classification:</b>	PBT				<b>Land Treatment:</b>	0
<b>Primary SIC:</b>					<b>Surface Impndmnt:</b>	0
<b>Primary NAICS:</b>	424710				<b>RCRA Surface IM:</b>	0
<b>Metal:</b>	YES				<b>Other Surface I:</b>	0
<b>Carcinogen:</b>	NO				<b>Other Disposal:</b>	0
<b>Fugitive Air:</b>	0				<b>On Site Release Tot:</b>	0
<b>Stack Air:</b>	0				<b>Off Site Release Tot:</b>	45.3
<b>Underground:</b>	0				<b>Off Site Recycled Tot:</b>	0
<b>Underground CL I:</b>	0				<b>Total Releases:</b>	45.3
<b>Underground C II-V:</b>	0					

**Chemical:** Lead compounds  
**Industry Sector:** Petroleum Bulk Terminals  
**Parent Co Name:** NAD83  
**Standard Parent Co Name:**

MARATHON PETROLEUM CORP

**One Time Release:**

Map Key	Number of Records	Direction	Distance (mi/ft)	Elev/Diff (ft)	Site	DB
---------	-------------------	-----------	------------------	----------------	------	----

**CAS No:**

N420

**PFAS:**

NO

<b>TRI FD:</b>	33605TMPFL425S2	<b>Water:</b>	0
<b>Industry Sector Code:</b>	4247	<b>Landfills:</b>	0
<b>Federal Facility:</b>	NO	<b>RCRA C Landfill:</b>	0
<b>Cas No Compound ID:</b>	0001330207	<b>Other Landfills:</b>	0
<b>Classification:</b>	TRI	<b>Land Treatment:</b>	0
<b>Primary SIC:</b>		<b>Surface Impndmnt:</b>	0
<b>Primary NAICS:</b>	424710	<b>RCRA Surface IM:</b>	0
<b>Metal:</b>	NO	<b>Other Surface I:</b>	0
<b>Carcinogen:</b>	NO	<b>Other Disposal:</b>	0
<b>Fugitive Air:</b>	470	<b>On Site Release Tot:</b>	1140
<b>Stack Air:</b>	670	<b>Off Site Release Tot:</b>	61
<b>Underground:</b>	0	<b>Off Site Recycled Tot:</b>	0
<b>Underground CL I:</b>	0	<b>Total Releases:</b>	1201
<b>Underground C II-V:</b>	0		
<b>Chemical:</b>	Xylene (mixed isomers)		
<b>Industry Sector:</b>	Petroleum Bulk Terminals		
<b>Parent Co Name:</b>	NAD83		
<b>Standard Parent Co Name:</b>			

MARATHON PETROLEUM CORP

**One Time Release:**

**CAS No:**

1330-20-7

**PFAS:**

NO

<b>TRI FD:</b>	33605TMPFL425S2	<b>Water:</b>	0
<b>Industry Sector Code:</b>	4247	<b>Landfills:</b>	0
<b>Federal Facility:</b>	NO	<b>RCRA C Landfill:</b>	0
<b>Cas No Compound ID:</b>	N590	<b>Other Landfills:</b>	0
<b>Classification:</b>	PBT	<b>Land Treatment:</b>	0
<b>Primary SIC:</b>		<b>Surface Impndmnt:</b>	0
<b>Primary NAICS:</b>	424710	<b>RCRA Surface IM:</b>	0
<b>Metal:</b>	NO	<b>Other Surface I:</b>	0
<b>Carcinogen:</b>	YES	<b>Other Disposal:</b>	0
<b>Fugitive Air:</b>	0	<b>On Site Release Tot:</b>	0
<b>Stack Air:</b>	0	<b>Off Site Release Tot:</b>	1301.6
<b>Underground:</b>	0	<b>Off Site Recycled Tot:</b>	0
<b>Underground CL I:</b>	0	<b>Total Releases:</b>	1301.6
<b>Underground C II-V:</b>	0		
<b>Chemical:</b>	Polycyclic aromatic compounds		

<b>Map Key</b>	<b>Number of Records</b>	<b>Direction</b>	<b>Distance (mi/ft)</b>	<b>Elev/Diff (ft)</b>	<b>Site</b>	<b>DB</b>
----------------	--------------------------	------------------	-------------------------	-----------------------	-------------	-----------

**Industry Sector:** Petroleum Bulk Terminals  
**Parent Co Name:** NAD83  
**Standard Parent Co Name:**

MARATHON PETROLEUM CORP

**One Time Release:**

**CAS No:**

N590

**PFAS:**

NO

<b>TRI FD:</b>	33605TMPFL425S2	<b>Water:</b>	0
<b>Industry Sector Code:</b>	4247	<b>Landfills:</b>	0
<b>Federal Facility:</b>	NO	<b>RCRA C Landfill:</b>	0
<b>Cas No Compound ID:</b>	0000100414	<b>Other Landfills:</b>	0
<b>Classification:</b>	TRI	<b>Land Treatment:</b>	0
<b>Primary SIC:</b>		<b>Surface Impndmnt:</b>	0
<b>Primary NAICS:</b>	424710	<b>RCRA Surface IM:</b>	0
<b>Metal:</b>	NO	<b>Other Surface I:</b>	0
<b>Carcinogen:</b>	YES	<b>Other Disposal:</b>	0
<b>Fugitive Air:</b>	92	<b>On Site Release Tot:</b>	212
<b>Stack Air:</b>	120	<b>Off Site Release Tot:</b>	10
<b>Underground:</b>	0	<b>Off Site Recycled Tot:</b>	0
<b>Underground CL I:</b>	0	<b>Total Releases:</b>	222
<b>Underground C II-V:</b>	0		

**Chemical:** Ethylbenzene  
**Industry Sector:** Petroleum Bulk Terminals  
**Parent Co Name:** NAD83  
**Standard Parent Co Name:**

MARATHON PETROLEUM CORP

**One Time Release:**

**CAS No:**

100-41-4

**PFAS:**

NO

<b>TRI FD:</b>	33605TMPFL425S2	<b>Water:</b>	0
<b>Industry Sector Code:</b>	4247	<b>Landfills:</b>	0
<b>Federal Facility:</b>	NO	<b>RCRA C Landfill:</b>	0
<b>Cas No Compound ID:</b>	0000191242	<b>Other Landfills:</b>	0
<b>Classification:</b>	PBT	<b>Land Treatment:</b>	0
<b>Primary SIC:</b>		<b>Surface Impndmnt:</b>	0
<b>Primary NAICS:</b>	424710	<b>RCRA Surface IM:</b>	0
<b>Metal:</b>	NO	<b>Other Surface I:</b>	0

Map Key	Number of Records	Direction	Distance (mi/ft)	Elev/Diff (ft)	Site	DB
---------	-------------------	-----------	------------------	----------------	------	----

<b>Carcinogen:</b>	NO				<b>Other Disposal:</b>	0
<b>Fugitive Air:</b>	0				<b>On Site Release Tot:</b>	0
<b>Stack Air:</b>	0				<b>Off Site Release Tot:</b>	53.1
<b>Underground:</b>	0				<b>Off Site Recycled Tot:</b>	0
<b>Underground CL I:</b>	0				<b>Total Releases:</b>	53.1
<b>Underground C II-V:</b>	0					

**Chemical:** Benzo[g,h,i]perylene  
**Industry Sector:** Petroleum Bulk Terminals  
**Parent Co Name:** NAD83  
**Standard Parent Co Name:**

MARATHON PETROLEUM CORP

**One Time Release:**

**CAS No:**

191-24-2

**PFAS:**

NO

<b>TRI FD:</b>	33605TMPFL425S2				<b>Water:</b>	0
<b>Industry Sector Code:</b>	4247				<b>Landfills:</b>	0
<b>Federal Facility:</b>	NO				<b>RCRA C Landfill:</b>	0
<b>Cas No Compound ID:</b>	0000091203				<b>Other Landfills:</b>	0
<b>Classification:</b>	TRI				<b>Land Treatment:</b>	0
<b>Primary SIC:</b>					<b>Surface Impdmnt:</b>	0
<b>Primary NAICS:</b>	424710				<b>RCRA Surface IM:</b>	0
<b>Metal:</b>	NO				<b>Other Surface I:</b>	0
<b>Carcinogen:</b>	YES				<b>Other Disposal:</b>	0
<b>Fugitive Air:</b>	4				<b>On Site Release Tot:</b>	51
<b>Stack Air:</b>	47				<b>Off Site Release Tot:</b>	5
<b>Underground:</b>	0				<b>Off Site Recycled Tot:</b>	0
<b>Underground CL I:</b>	0				<b>Total Releases:</b>	56
<b>Underground C II-V:</b>	0					

**Chemical:** Naphthalene  
**Industry Sector:** Petroleum Bulk Terminals  
**Parent Co Name:** NAD83  
**Standard Parent Co Name:**

MARATHON PETROLEUM CORP

**One Time Release:**

**CAS No:**

91-20-3

**PFAS:**

NO

<b>TRI FD:</b>	33605TMPFL425S2				<b>Water:</b>	0
----------------	-----------------	--	--	--	---------------	---

Map Key	Number of Records	Direction	Distance (mi/ft)	Elev/Diff (ft)	Site	DB
---------	-------------------	-----------	------------------	----------------	------	----

<b>Industry Sector Code:</b>	4247				<b>Landfills:</b>	0
<b>Federal Facility:</b>	NO				<b>RCRA C Landfill:</b>	0
<b>Cas No Compound ID:</b>	0000107211				<b>Other Landfills:</b>	0
<b>Classification:</b>	TRI				<b>Land Treatment:</b>	0
<b>Primary SIC:</b>					<b>Surface Impndmnt:</b>	0
<b>Primary NAICS:</b>	424710				<b>RCRA Surface IM:</b>	0
<b>Metal:</b>	NO				<b>Other Surface I:</b>	0
<b>Carcinogen:</b>	NO				<b>Other Disposal:</b>	0
<b>Fugitive Air:</b>	0				<b>On Site Release Tot:</b>	0
<b>Stack Air:</b>	0				<b>Off Site Release Tot:</b>	0
<b>Underground:</b>	0				<b>Off Site Recycled Tot:</b>	0
<b>Underground CL I:</b>	0				<b>Total Releases:</b>	0
<b>Underground C II-V:</b>	0					

**Chemical:** Ethylene glycol  
**Industry Sector:** Petroleum Bulk Terminals  
**Parent Co Name:** NAD83  
**Standard Parent Co Name:**

MARATHON PETROLEUM CORP

**One Time Release:**

**CAS No:**

107-21-1

**PFAS:**

NO

**2017 Details**

<b>TRI FD:</b>	33605TMPFL425S2				<b>Water:</b>	0
<b>Industry Sector Code:</b>	4247				<b>Landfills:</b>	0
<b>Federal Facility:</b>	NO				<b>RCRA C Landfill:</b>	0
<b>Cas No Compound ID:</b>	0001330207				<b>Other Landfills:</b>	0
<b>Classification:</b>	TRI				<b>Land Treatment:</b>	0
<b>Primary SIC:</b>					<b>Surface Impndmnt:</b>	0
<b>Primary NAICS:</b>	424710				<b>RCRA Surface IM:</b>	0
<b>Metal:</b>	NO				<b>Other Surface I:</b>	0
<b>Carcinogen:</b>	NO				<b>Other Disposal:</b>	0
<b>Fugitive Air:</b>	460				<b>On Site Release Tot:</b>	1080
<b>Stack Air:</b>	620				<b>Off Site Release Tot:</b>	14
<b>Underground:</b>	0				<b>Off Site Recycled Tot:</b>	0
<b>Underground CL I:</b>	0				<b>Total Releases:</b>	1094
<b>Underground C II-V:</b>	0					

**Chemical:** Xylene (mixed isomers)  
**Industry Sector:** Petroleum Bulk Terminals  
**Parent Co Name:** NAD83  
**Standard Parent Co Name:**

MARATHON PETROLEUM CORP

**One Time Release:**

Map Key	Number of Records	Direction	Distance (mi/ft)	Elev/Diff (ft)	Site	DB
---------	-------------------	-----------	------------------	----------------	------	----

**CAS No:**

1330-20-7

**PFAS:**

NO

<b>TRI FD:</b>	33605TMPFL425S2	<b>Water:</b>	0
<b>Industry Sector Code:</b>	4247	<b>Landfills:</b>	0
<b>Federal Facility:</b>	NO	<b>RCRA C Landfill:</b>	0
<b>Cas No Compound ID:</b>	0000091203	<b>Other Landfills:</b>	0
<b>Classification:</b>	TRI	<b>Land Treatment:</b>	0
<b>Primary SIC:</b>		<b>Surface Impndmnt:</b>	0
<b>Primary NAICS:</b>	424710	<b>RCRA Surface IM:</b>	0
<b>Metal:</b>	NO	<b>Other Surface I:</b>	0
<b>Carcinogen:</b>	YES	<b>Other Disposal:</b>	0
<b>Fugitive Air:</b>	4	<b>On Site Release Tot:</b>	50
<b>Stack Air:</b>	46	<b>Off Site Release Tot:</b>	3
<b>Underground:</b>	0	<b>Off Site Recycled Tot:</b>	0
<b>Underground CL I:</b>	0	<b>Total Releases:</b>	53
<b>Underground C II-V:</b>	0		
<b>Chemical:</b>	Naphthalene		
<b>Industry Sector:</b>	Petroleum Bulk Terminals		
<b>Parent Co Name:</b>	NAD83		
<b>Standard Parent Co Name:</b>			

MARATHON PETROLEUM CORP

**One Time Release:**

**CAS No:**

91-20-3

**PFAS:**

NO

<b>TRI FD:</b>	33605TMPFL425S2	<b>Water:</b>	0
<b>Industry Sector Code:</b>	4247	<b>Landfills:</b>	0
<b>Federal Facility:</b>	NO	<b>RCRA C Landfill:</b>	0
<b>Cas No Compound ID:</b>	0000191242	<b>Other Landfills:</b>	0
<b>Classification:</b>	PBT	<b>Land Treatment:</b>	0
<b>Primary SIC:</b>		<b>Surface Impndmnt:</b>	0
<b>Primary NAICS:</b>	424710	<b>RCRA Surface IM:</b>	0
<b>Metal:</b>	NO	<b>Other Surface I:</b>	0
<b>Carcinogen:</b>	NO	<b>Other Disposal:</b>	0
<b>Fugitive Air:</b>	0	<b>On Site Release Tot:</b>	0
<b>Stack Air:</b>	0	<b>Off Site Release Tot:</b>	19.8
<b>Underground:</b>	0	<b>Off Site Recycled Tot:</b>	0
<b>Underground CL I:</b>	0	<b>Total Releases:</b>	19.8
<b>Underground C II-V:</b>	0		

Map Key	Number of Records	Direction	Distance (mi/ft)	Elev/Diff (ft)	Site	DB
---------	-------------------	-----------	------------------	----------------	------	----

**Chemical:** Benzo[g,h,i]perylene  
**Industry Sector:** Petroleum Bulk Terminals  
**Parent Co Name:** NAD83  
**Standard Parent Co Name:**

MARATHON PETROLEUM CORP

**One Time Release:**

**CAS No:**

191-24-2

**PFAS:**

NO

**TRI FD:** 33605TMPFL425S2

**Industry Sector Code:** 4247

**Federal Facility:** NO

**Cas No Compound ID:** N590

**Classification:** PBT

**Primary SIC:**

**Primary NAICS:** 424710

**Metal:** NO

**Carcinogen:** YES

**Fugitive Air:** 0

**Stack Air:** 0

**Underground:** 0

**Underground CL I:** 0

**Underground C II-V:** 0

**Chemical:** Polycyclic aromatic compounds

**Industry Sector:** Petroleum Bulk Terminals

**Parent Co Name:** NAD83

**Standard Parent Co Name:**

MARATHON PETROLEUM CORP

**One Time Release:**

**CAS No:**

N590

**PFAS:**

NO

**TRI FD:** 33605TMPFL425S2

**Industry Sector Code:** 4247

**Federal Facility:** NO

**Cas No Compound ID:** 0000108883

**Classification:** TRI

**Primary SIC:**

**Primary NAICS:** 424710

**Water:** 0

**Landfills:** 0

**RCRA C Landfill:** 0

**Other Landfills:** 0

**Land Treatment:** 0

**Surface Impdmnt:** 0

**RCRA Surface IM:** 0

**Other Surface I:** 0

**Other Disposal:** 0

**On Site Release Tot:** 0

**Off Site Release Tot:** 501.9

**Off Site Recycled Tot:** 0

**Total Releases:** 501.9

**Water:** 0

**Landfills:** 0

**RCRA C Landfill:** 0

**Other Landfills:** 0

**Land Treatment:** 0

**Surface Impdmnt:** 0

**RCRA Surface IM:** 0



Map Key	Number of Records	Direction	Distance (mi/ft)	Elev/Diff (ft)	Site	DB
---------	-------------------	-----------	------------------	----------------	------	----

<b>Metal:</b>	NO				<b>Other Surface I:</b>	0
<b>Carcinogen:</b>	NO				<b>Other Disposal:</b>	0
<b>Fugitive Air:</b>	1100				<b>On Site Release Tot:</b>	2400
<b>Stack Air:</b>	1300				<b>Off Site Release Tot:</b>	15
<b>Underground:</b>	0				<b>Off Site Recycled Tot:</b>	0
<b>Underground CL I:</b>	0				<b>Total Releases:</b>	2415
<b>Underground C II-V:</b>	0					

**Chemical:** Toluene  
**Industry Sector:** Petroleum Bulk Terminals  
**Parent Co Name:** NAD83  
**Standard Parent Co Name:**

MARATHON PETROLEUM CORP

**One Time Release:**

**CAS No:**

108-88-3

**PFAS:**

NO

<b>TRI FD:</b>	33605TMPFL425S2				<b>Water:</b>	0
<b>Industry Sector Code:</b>	4247				<b>Landfills:</b>	0
<b>Federal Facility:</b>	NO				<b>RCRA C Landfill:</b>	0
<b>Cas No Compound ID:</b>	0000110827				<b>Other Landfills:</b>	0
<b>Classification:</b>	TRI				<b>Land Treatment:</b>	0
<b>Primary SIC:</b>					<b>Surface Impdmnt:</b>	0
<b>Primary NAICS:</b>	424710				<b>RCRA Surface IM:</b>	0
<b>Metal:</b>	NO				<b>Other Surface I:</b>	0
<b>Carcinogen:</b>	NO				<b>Other Disposal:</b>	0
<b>Fugitive Air:</b>	400				<b>On Site Release Tot:</b>	890
<b>Stack Air:</b>	490				<b>Off Site Release Tot:</b>	0
<b>Underground:</b>	0				<b>Off Site Recycled Tot:</b>	0
<b>Underground CL I:</b>	0				<b>Total Releases:</b>	890
<b>Underground C II-V:</b>	0					

**Chemical:** Cyclohexane  
**Industry Sector:** Petroleum Bulk Terminals  
**Parent Co Name:** NAD83  
**Standard Parent Co Name:**

MARATHON PETROLEUM CORP

**One Time Release:**

**CAS No:**

110-82-7

**PFAS:**

NO

Map Key	Number of Records	Direction	Distance (mi/ft)	Elev/Diff (ft)	Site	DB
---------	-------------------	-----------	------------------	----------------	------	----

<b>TRI FD:</b>	33605TMPFL425S2				<b>Water:</b>	0
<b>Industry Sector Code:</b>	4247				<b>Landfills:</b>	0
<b>Federal Facility:</b>	NO				<b>RCRA C Landfill:</b>	0
<b>Cas No Compound ID:</b>	0000095636				<b>Other Landfills:</b>	0
<b>Classification:</b>	TRI				<b>Land Treatment:</b>	0
<b>Primary SIC:</b>					<b>Surface Impndmnt:</b>	0
<b>Primary NAICS:</b>	424710				<b>RCRA Surface IM:</b>	0
<b>Metal:</b>	NO				<b>Other Surface I:</b>	0
<b>Carcinogen:</b>	NO				<b>Other Disposal:</b>	0
<b>Fugitive Air:</b>	22				<b>On Site Release Tot:</b>	36
<b>Stack Air:</b>	14				<b>Off Site Release Tot:</b>	5
<b>Underground:</b>	0				<b>Off Site Recycled Tot:</b>	0
<b>Underground CL I:</b>	0				<b>Total Releases:</b>	41
<b>Underground C II-V:</b>	0					

**Chemical:** 1,2,4-Trimethylbenzene  
**Industry Sector:** Petroleum Bulk Terminals  
**Parent Co Name:** NAD83  
**Standard Parent Co Name:**

MARATHON PETROLEUM CORP

**One Time Release:**

**CAS No:**

95-63-6

**PFAS:**

NO

<b>TRI FD:</b>	33605TMPFL425S2				<b>Water:</b>	0
<b>Industry Sector Code:</b>	4247				<b>Landfills:</b>	0
<b>Federal Facility:</b>	NO				<b>RCRA C Landfill:</b>	0
<b>Cas No Compound ID:</b>	0000071432				<b>Other Landfills:</b>	0
<b>Classification:</b>	TRI				<b>Land Treatment:</b>	0
<b>Primary SIC:</b>					<b>Surface Impndmnt:</b>	0
<b>Primary NAICS:</b>	424710				<b>RCRA Surface IM:</b>	0
<b>Metal:</b>	NO				<b>Other Surface I:</b>	0
<b>Carcinogen:</b>	YES				<b>Other Disposal:</b>	0
<b>Fugitive Air:</b>	740				<b>On Site Release Tot:</b>	1640
<b>Stack Air:</b>	900				<b>Off Site Release Tot:</b>	0
<b>Underground:</b>	0				<b>Off Site Recycled Tot:</b>	0
<b>Underground CL I:</b>	0				<b>Total Releases:</b>	1640
<b>Underground C II-V:</b>	0					

**Chemical:** Benzene  
**Industry Sector:** Petroleum Bulk Terminals  
**Parent Co Name:** NAD83  
**Standard Parent Co Name:**

MARATHON PETROLEUM CORP

**One Time Release:**

Map Key	Number of Records	Direction	Distance (mi/ft)	Elev/Diff (ft)	Site	DB
---------	-------------------	-----------	------------------	----------------	------	----

**CAS No:**

71-43-2

**PFAS:**

NO

<b>TRI FD:</b>	33605TMPFL425S2	<b>Water:</b>	0
<b>Industry Sector Code:</b>	4247	<b>Landfills:</b>	0
<b>Federal Facility:</b>	NO	<b>RCRA C Landfill:</b>	0
<b>Cas No Compound ID:</b>	0000100414	<b>Other Landfills:</b>	0
<b>Classification:</b>	TRI	<b>Land Treatment:</b>	0
<b>Primary SIC:</b>		<b>Surface Impndmnt:</b>	0
<b>Primary NAICS:</b>	424710	<b>RCRA Surface IM:</b>	0
<b>Metal:</b>	NO	<b>Other Surface I:</b>	0
<b>Carcinogen:</b>	YES	<b>Other Disposal:</b>	0
<b>Fugitive Air:</b>	89	<b>On Site Release Tot:</b>	199
<b>Stack Air:</b>	110	<b>Off Site Release Tot:</b>	3
<b>Underground:</b>	0	<b>Off Site Recycled Tot:</b>	0
<b>Underground CL I:</b>	0	<b>Total Releases:</b>	202
<b>Underground C II-V:</b>	0		
<b>Chemical:</b>	Ethylbenzene		
<b>Industry Sector:</b>	Petroleum Bulk Terminals		
<b>Parent Co Name:</b>	NAD83		
<b>Standard Parent Co Name:</b>			

MARATHON PETROLEUM CORP

**One Time Release:**

**CAS No:**

100-41-4

**PFAS:**

NO

<b>TRI FD:</b>	33605TMPFL425S2	<b>Water:</b>	0
<b>Industry Sector Code:</b>	4247	<b>Landfills:</b>	0
<b>Federal Facility:</b>	NO	<b>RCRA C Landfill:</b>	0
<b>Cas No Compound ID:</b>	N420	<b>Other Landfills:</b>	0
<b>Classification:</b>	PBT	<b>Land Treatment:</b>	0
<b>Primary SIC:</b>		<b>Surface Impndmnt:</b>	0
<b>Primary NAICS:</b>	424710	<b>RCRA Surface IM:</b>	0
<b>Metal:</b>	YES	<b>Other Surface I:</b>	0
<b>Carcinogen:</b>	NO	<b>Other Disposal:</b>	0
<b>Fugitive Air:</b>	0	<b>On Site Release Tot:</b>	0
<b>Stack Air:</b>	0	<b>Off Site Release Tot:</b>	46.4
<b>Underground:</b>	0	<b>Off Site Recycled Tot:</b>	0
<b>Underground CL I:</b>	0	<b>Total Releases:</b>	46.4
<b>Underground C II-V:</b>	0		
<b>Chemical:</b>	Lead compounds		

Map Key	Number of Records	Direction	Distance (mi/ft)	Elev/Diff (ft)	Site	DB
---------	-------------------	-----------	------------------	----------------	------	----

**Industry Sector:** Petroleum Bulk Terminals  
**Parent Co Name:** NAD83  
**Standard Parent Co Name:**

MARATHON PETROLEUM CORP

**One Time Release:**

**CAS No:**

N420

**PFAS:**

NO

<b>TRI FD:</b>	33605TMPFL425S2	<b>Water:</b>	0
<b>Industry Sector Code:</b>	4247	<b>Landfills:</b>	0
<b>Federal Facility:</b>	NO	<b>RCRA C Landfill:</b>	0
<b>Cas No Compound ID:</b>	0000110543	<b>Other Landfills:</b>	0
<b>Classification:</b>	TRI	<b>Land Treatment:</b>	0
<b>Primary SIC:</b>		<b>Surface Impndmnt:</b>	0
<b>Primary NAICS:</b>	424710	<b>RCRA Surface IM:</b>	0
<b>Metal:</b>	NO	<b>Other Surface I:</b>	0
<b>Carcinogen:</b>	NO	<b>Other Disposal:</b>	0
<b>Fugitive Air:</b>	1300	<b>On Site Release Tot:</b>	2900
<b>Stack Air:</b>	1600	<b>Off Site Release Tot:</b>	0
<b>Underground:</b>	0	<b>Off Site Recycled Tot:</b>	0
<b>Underground CL I:</b>	0	<b>Total Releases:</b>	2900
<b>Underground C II-V:</b>	0		

**Chemical:** n-Hexane  
**Industry Sector:** Petroleum Bulk Terminals  
**Parent Co Name:** NAD83  
**Standard Parent Co Name:**

MARATHON PETROLEUM CORP

**One Time Release:**

**CAS No:**

110-54-3

**PFAS:**

NO

<b>TRI FD:</b>	33605TMPFL425S2	<b>Water:</b>	0
<b>Industry Sector Code:</b>	4247	<b>Landfills:</b>	0
<b>Federal Facility:</b>	NO	<b>RCRA C Landfill:</b>	0
<b>Cas No Compound ID:</b>	0000098828	<b>Other Landfills:</b>	0
<b>Classification:</b>	TRI	<b>Land Treatment:</b>	0
<b>Primary SIC:</b>		<b>Surface Impndmnt:</b>	0
<b>Primary NAICS:</b>	424710	<b>RCRA Surface IM:</b>	0
<b>Metal:</b>	NO	<b>Other Surface I:</b>	0

Map Key	Number of Records	Direction	Distance (mi/ft)	Elev/Diff (ft)	Site	DB
---------	-------------------	-----------	------------------	----------------	------	----

<b>Carcinogen:</b>	YES				<b>Other Disposal:</b>	0
<b>Fugitive Air:</b>	8				<b>On Site Release Tot:</b>	20
<b>Stack Air:</b>	12				<b>Off Site Release Tot:</b>	0
<b>Underground:</b>	0				<b>Off Site Recycled Tot:</b>	0
<b>Underground CL I:</b>	0				<b>Total Releases:</b>	20
<b>Underground C II-V:</b>	0					

**Chemical:** Cumene  
**Industry Sector:** Petroleum Bulk Terminals  
**Parent Co Name:** NAD83  
**Standard Parent Co Name:**

MARATHON PETROLEUM CORP

**One Time Release:**

**CAS No:**

98-82-8

**PFAS:**

NO

2018 Details

<b>TRI FD:</b>	33605TMPFL425S2	<b>Water:</b>	0
<b>Industry Sector Code:</b>	4247	<b>Landfills:</b>	0
<b>Federal Facility:</b>	NO	<b>RCRA C Landfill:</b>	0
<b>Cas No Compound ID:</b>	0000110543	<b>Other Landfills:</b>	0
<b>Classification:</b>	TRI	<b>Land Treatment:</b>	0
<b>Primary SIC:</b>		<b>Surface Impndmnt:</b>	0
<b>Primary NAICS:</b>	424710	<b>RCRA Surface IM:</b>	0
<b>Metal:</b>	NO	<b>Other Surface I:</b>	0
<b>Carcinogen:</b>	NO	<b>Other Disposal:</b>	0
<b>Fugitive Air:</b>	1400	<b>On Site Release Tot:</b>	3000
<b>Stack Air:</b>	1600	<b>Off Site Release Tot:</b>	1
<b>Underground:</b>	0	<b>Off Site Recycled Tot:</b>	0
<b>Underground CL I:</b>	0	<b>Total Releases:</b>	3001
<b>Underground C II-V:</b>	0		

**Chemical:** n-Hexane  
**Industry Sector:** Petroleum Bulk Terminals  
**Parent Co Name:** NAD83  
**Standard Parent Co Name:**

MARATHON PETROLEUM CORP

**One Time Release:**

**CAS No:**

110-54-3

**PFAS:**

NO

Map Key	Number of Records	Direction	Distance (mi/ft)	Elev/Diff (ft)	Site	DB
---------	-------------------	-----------	------------------	----------------	------	----

<b>TRI FD:</b>	33605TMPFL425S2				<b>Water:</b>	0
<b>Industry Sector Code:</b>	4247				<b>Landfills:</b>	0
<b>Federal Facility:</b>	NO				<b>RCRA C Landfill:</b>	0
<b>Cas No Compound ID:</b>	N590				<b>Other Landfills:</b>	0
<b>Classification:</b>	PBT				<b>Land Treatment:</b>	0
<b>Primary SIC:</b>					<b>Surface Impndmnt:</b>	0
<b>Primary NAICS:</b>	424710				<b>RCRA Surface IM:</b>	0
<b>Metal:</b>	NO				<b>Other Surface I:</b>	0
<b>Carcinogen:</b>	YES				<b>Other Disposal:</b>	.5
<b>Fugitive Air:</b>	0				<b>On Site Release Tot:</b>	.5
<b>Stack Air:</b>	0				<b>Off Site Release Tot:</b>	195.5
<b>Underground:</b>	0				<b>Off Site Recycled Tot:</b>	0
<b>Underground CL I:</b>	0				<b>Total Releases:</b>	196
<b>Underground C II-V:</b>	0					

**Chemical:** Polycyclic aromatic compounds  
**Industry Sector:** Petroleum Bulk Terminals  
**Parent Co Name:** NAD83  
**Standard Parent Co Name:**

MARATHON PETROLEUM CORP

**One Time Release:**

**CAS No:**

N590

**PFAS:**

NO

<b>TRI FD:</b>	33605TMPFL425S2				<b>Water:</b>	0
<b>Industry Sector Code:</b>	4247				<b>Landfills:</b>	0
<b>Federal Facility:</b>	NO				<b>RCRA C Landfill:</b>	0
<b>Cas No Compound ID:</b>	0000191242				<b>Other Landfills:</b>	0
<b>Classification:</b>	PBT				<b>Land Treatment:</b>	0
<b>Primary SIC:</b>					<b>Surface Impndmnt:</b>	0
<b>Primary NAICS:</b>	424710				<b>RCRA Surface IM:</b>	0
<b>Metal:</b>	NO				<b>Other Surface I:</b>	0
<b>Carcinogen:</b>	NO				<b>Other Disposal:</b>	0
<b>Fugitive Air:</b>	0				<b>On Site Release Tot:</b>	0
<b>Stack Air:</b>	0				<b>Off Site Release Tot:</b>	7.1
<b>Underground:</b>	0				<b>Off Site Recycled Tot:</b>	0
<b>Underground CL I:</b>	0				<b>Total Releases:</b>	7.1
<b>Underground C II-V:</b>	0					

**Chemical:** Benzo[g,h,i]perylene  
**Industry Sector:** Petroleum Bulk Terminals  
**Parent Co Name:** NAD83  
**Standard Parent Co Name:**

MARATHON PETROLEUM CORP

Map Key	Number of Records	Direction	Distance (mi/ft)	Elev/Diff (ft)	Site	DB
---------	-------------------	-----------	------------------	----------------	------	----

**One Time Release:**

**CAS No:**

191-24-2

**PFAS:**

NO

<b>TRI FD:</b>	33605TMPFL425S2	<b>Water:</b>	0
<b>Industry Sector Code:</b>	4247	<b>Landfills:</b>	0
<b>Federal Facility:</b>	NO	<b>RCRA C Landfill:</b>	0
<b>Cas No Compound ID:</b>	N420	<b>Other Landfills:</b>	0
<b>Classification:</b>	PBT	<b>Land Treatment:</b>	0
<b>Primary SIC:</b>		<b>Surface Impdmnt:</b>	0
<b>Primary NAICS:</b>	424710	<b>RCRA Surface IM:</b>	0
<b>Metal:</b>	YES	<b>Other Surface I:</b>	0
<b>Carcinogen:</b>	NO	<b>Other Disposal:</b>	0
<b>Fugitive Air:</b>	0	<b>On Site Release Tot:</b>	0
<b>Stack Air:</b>	0	<b>Off Site Release Tot:</b>	153
<b>Underground:</b>	0	<b>Off Site Recycled Tot:</b>	0
<b>Underground CL I:</b>	0	<b>Total Releases:</b>	153
<b>Underground C II-V:</b>	0		

**Chemical:** Lead compounds  
**Industry Sector:** Petroleum Bulk Terminals  
**Parent Co Name:** NAD83  
**Standard Parent Co Name:**

MARATHON PETROLEUM CORP

**One Time Release:**

**CAS No:**

N420

**PFAS:**

NO

<b>TRI FD:</b>	33605TMPFL425S2	<b>Water:</b>	0
<b>Industry Sector Code:</b>	4247	<b>Landfills:</b>	0
<b>Federal Facility:</b>	NO	<b>RCRA C Landfill:</b>	0
<b>Cas No Compound ID:</b>	0000110827	<b>Other Landfills:</b>	0
<b>Classification:</b>	TRI	<b>Land Treatment:</b>	0
<b>Primary SIC:</b>		<b>Surface Impdmnt:</b>	0
<b>Primary NAICS:</b>	424710	<b>RCRA Surface IM:</b>	0
<b>Metal:</b>	NO	<b>Other Surface I:</b>	0
<b>Carcinogen:</b>	NO	<b>Other Disposal:</b>	0
<b>Fugitive Air:</b>	430	<b>On Site Release Tot:</b>	910
<b>Stack Air:</b>	480	<b>Off Site Release Tot:</b>	0
<b>Underground:</b>	0	<b>Off Site Recycled Tot:</b>	0
<b>Underground CL I:</b>	0	<b>Total Releases:</b>	910

Map Key	Number of Records	Direction	Distance (mi/ft)	Elev/Diff (ft)	Site	DB
---------	-------------------	-----------	------------------	----------------	------	----

Underground C II-V: 0

**Chemical:** Cyclohexane  
**Industry Sector:** Petroleum Bulk Terminals  
**Parent Co Name:** NAD83  
**Standard Parent Co Name:**

MARATHON PETROLEUM CORP

**One Time Release:**

**CAS No:**

110-82-7

**PFAS:**

NO

<b>TRI FD:</b>	33605TMPFL425S2	<b>Water:</b>	0
<b>Industry Sector Code:</b>	4247	<b>Landfills:</b>	0
<b>Federal Facility:</b>	NO	<b>RCRA C Landfill:</b>	0
<b>Cas No Compound ID:</b>	0000091203	<b>Other Landfills:</b>	0
<b>Classification:</b>	TRI	<b>Land Treatment:</b>	0
<b>Primary SIC:</b>		<b>Surface Impndmnt:</b>	0
<b>Primary NAICS:</b>	424710	<b>RCRA Surface IM:</b>	0
<b>Metal:</b>	NO	<b>Other Surface I:</b>	0
<b>Carcinogen:</b>	YES	<b>Other Disposal:</b>	0
<b>Fugitive Air:</b>	4	<b>On Site Release Tot:</b>	52
<b>Stack Air:</b>	48	<b>Off Site Release Tot:</b>	0
<b>Underground:</b>	0	<b>Off Site Recycled Tot:</b>	0
<b>Underground CL I:</b>	0	<b>Total Releases:</b>	52
<b>Underground C II-V:</b>	0		

**Chemical:** Naphthalene  
**Industry Sector:** Petroleum Bulk Terminals  
**Parent Co Name:** NAD83  
**Standard Parent Co Name:**

MARATHON PETROLEUM CORP

**One Time Release:**

**CAS No:**

91-20-3

**PFAS:**

NO

<b>TRI FD:</b>	33605TMPFL425S2	<b>Water:</b>	0
<b>Industry Sector Code:</b>	4247	<b>Landfills:</b>	0
<b>Federal Facility:</b>	NO	<b>RCRA C Landfill:</b>	0
<b>Cas No Compound ID:</b>	0000098828	<b>Other Landfills:</b>	0
<b>Classification:</b>	TRI	<b>Land Treatment:</b>	0
<b>Primary SIC:</b>		<b>Surface Impndmnt:</b>	0



Map Key	Number of Records	Direction	Distance (mi/ft)	Elev/Diff (ft)	Site	DB
---------	-------------------	-----------	------------------	----------------	------	----

<b>Primary NAICS:</b>	424710				<b>RCRA Surface IM:</b>	0
<b>Metal:</b>	NO				<b>Other Surface I:</b>	0
<b>Carcinogen:</b>	YES				<b>Other Disposal:</b>	0
<b>Fugitive Air:</b>	9				<b>On Site Release Tot:</b>	21
<b>Stack Air:</b>	12				<b>Off Site Release Tot:</b>	4
<b>Underground:</b>	0				<b>Off Site Recycled Tot:</b>	0
<b>Underground CL I:</b>	0				<b>Total Releases:</b>	25
<b>Underground C II-V:</b>	0					

**Chemical:** Cumene  
**Industry Sector:** Petroleum Bulk Terminals  
**Parent Co Name:** NAD83  
**Standard Parent Co Name:**

MARATHON PETROLEUM CORP

**One Time Release:**

**CAS No:**

98-82-8

**PFAS:**

NO

<b>TRI FD:</b>	33605TMPFL425S2				<b>Water:</b>	0
<b>Industry Sector Code:</b>	4247				<b>Landfills:</b>	0
<b>Federal Facility:</b>	NO				<b>RCRA C Landfill:</b>	0
<b>Cas No Compound ID:</b>	0000100414				<b>Other Landfills:</b>	0
<b>Classification:</b>	TRI				<b>Land Treatment:</b>	0
<b>Primary SIC:</b>					<b>Surface Impdmnt:</b>	0
<b>Primary NAICS:</b>	424710				<b>RCRA Surface IM:</b>	0
<b>Metal:</b>	NO				<b>Other Surface I:</b>	0
<b>Carcinogen:</b>	YES				<b>Other Disposal:</b>	0
<b>Fugitive Air:</b>	88				<b>On Site Release Tot:</b>	198
<b>Stack Air:</b>	110				<b>Off Site Release Tot:</b>	38
<b>Underground:</b>	0				<b>Off Site Recycled Tot:</b>	0
<b>Underground CL I:</b>	0				<b>Total Releases:</b>	236
<b>Underground C II-V:</b>	0					

**Chemical:** Ethylbenzene  
**Industry Sector:** Petroleum Bulk Terminals  
**Parent Co Name:** NAD83  
**Standard Parent Co Name:**

MARATHON PETROLEUM CORP

**One Time Release:**

**CAS No:**

100-41-4

**PFAS:**

NO

Map Key	Number of Records	Direction	Distance (mi/ft)	Elev/Diff (ft)	Site	DB
---------	-------------------	-----------	------------------	----------------	------	----

<b>TRI FD:</b>	33605TMPFL425S2				<b>Water:</b>	0
<b>Industry Sector Code:</b>	4247				<b>Landfills:</b>	0
<b>Federal Facility:</b>	NO				<b>RCRA C Landfill:</b>	0
<b>Cas No Compound ID:</b>	0000095636				<b>Other Landfills:</b>	0
<b>Classification:</b>	TRI				<b>Land Treatment:</b>	0
<b>Primary SIC:</b>					<b>Surface Impndmnt:</b>	0
<b>Primary NAICS:</b>	424710				<b>RCRA Surface IM:</b>	0
<b>Metal:</b>	NO				<b>Other Surface I:</b>	0
<b>Carcinogen:</b>	NO				<b>Other Disposal:</b>	0
<b>Fugitive Air:</b>	12				<b>On Site Release Tot:</b>	25
<b>Stack Air:</b>	13				<b>Off Site Release Tot:</b>	0
<b>Underground:</b>	0				<b>Off Site Recycled Tot:</b>	0
<b>Underground CL I:</b>	0				<b>Total Releases:</b>	25
<b>Underground C II-V:</b>	0					
<b>Chemical:</b>		1,2,4-Trimethylbenzene				
<b>Industry Sector:</b>		Petroleum Bulk Terminals				
<b>Parent Co Name:</b>		NAD83				
<b>Standard Parent Co Name:</b>						

MARATHON PETROLEUM CORP

**One Time Release:**

**CAS No:**

95-63-6

**PFAS:**

NO

<b>TRI FD:</b>	33605TMPFL425S2				<b>Water:</b>	0
<b>Industry Sector Code:</b>	4247				<b>Landfills:</b>	0
<b>Federal Facility:</b>	NO				<b>RCRA C Landfill:</b>	0
<b>Cas No Compound ID:</b>	0001330207				<b>Other Landfills:</b>	0
<b>Classification:</b>	TRI				<b>Land Treatment:</b>	0
<b>Primary SIC:</b>					<b>Surface Impndmnt:</b>	0
<b>Primary NAICS:</b>	424710				<b>RCRA Surface IM:</b>	0
<b>Metal:</b>	NO				<b>Other Surface I:</b>	0
<b>Carcinogen:</b>	NO				<b>Other Disposal:</b>	0
<b>Fugitive Air:</b>	450				<b>On Site Release Tot:</b>	1070
<b>Stack Air:</b>	620				<b>Off Site Release Tot:</b>	206
<b>Underground:</b>	0				<b>Off Site Recycled Tot:</b>	0
<b>Underground CL I:</b>	0				<b>Total Releases:</b>	1276
<b>Underground C II-V:</b>	0					
<b>Chemical:</b>		Xylene (mixed isomers)				
<b>Industry Sector:</b>		Petroleum Bulk Terminals				
<b>Parent Co Name:</b>		NAD83				
<b>Standard Parent Co Name:</b>						

MARATHON PETROLEUM CORP

**One Time Release:**

Map Key	Number of Records	Direction	Distance (mi/ft)	Elev/Diff (ft)	Site	DB
---------	-------------------	-----------	------------------	----------------	------	----

**CAS No:**

1330-20-7

**PFAS:**

NO

<b>TRI FD:</b>	33605TMPFL425S2	<b>Water:</b>	0
<b>Industry Sector Code:</b>	4247	<b>Landfills:</b>	0
<b>Federal Facility:</b>	NO	<b>RCRA C Landfill:</b>	0
<b>Cas No Compound ID:</b>	0000108883	<b>Other Landfills:</b>	0
<b>Classification:</b>	TRI	<b>Land Treatment:</b>	0
<b>Primary SIC:</b>		<b>Surface Impndmnt:</b>	0
<b>Primary NAICS:</b>	424710	<b>RCRA Surface IM:</b>	0
<b>Metal:</b>	NO	<b>Other Surface I:</b>	0
<b>Carcinogen:</b>	NO	<b>Other Disposal:</b>	0
<b>Fugitive Air:</b>	1100	<b>On Site Release Tot:</b>	2400
<b>Stack Air:</b>	1300	<b>Off Site Release Tot:</b>	36
<b>Underground:</b>	0	<b>Off Site Recycled Tot:</b>	0
<b>Underground CL I:</b>	0	<b>Total Releases:</b>	2436
<b>Underground C II-V:</b>	0		
<b>Chemical:</b>	Toluene		
<b>Industry Sector:</b>	Petroleum Bulk Terminals		
<b>Parent Co Name:</b>	NAD83		
<b>Standard Parent Co Name:</b>			

MARATHON PETROLEUM CORP

**One Time Release:**

**CAS No:**

108-88-3

**PFAS:**

NO

<b>TRI FD:</b>	33605TMPFL425S2	<b>Water:</b>	0
<b>Industry Sector Code:</b>	4247	<b>Landfills:</b>	0
<b>Federal Facility:</b>	NO	<b>RCRA C Landfill:</b>	0
<b>Cas No Compound ID:</b>	0000071432	<b>Other Landfills:</b>	0
<b>Classification:</b>	TRI	<b>Land Treatment:</b>	0
<b>Primary SIC:</b>		<b>Surface Impndmnt:</b>	0
<b>Primary NAICS:</b>	424710	<b>RCRA Surface IM:</b>	0
<b>Metal:</b>	NO	<b>Other Surface I:</b>	0
<b>Carcinogen:</b>	YES	<b>Other Disposal:</b>	0
<b>Fugitive Air:</b>	790	<b>On Site Release Tot:</b>	1680
<b>Stack Air:</b>	890	<b>Off Site Release Tot:</b>	2
<b>Underground:</b>	0	<b>Off Site Recycled Tot:</b>	0
<b>Underground CL I:</b>	0	<b>Total Releases:</b>	1682
<b>Underground C II-V:</b>	0		

<b>Map Key</b>	<b>Number of Records</b>	<b>Direction</b>	<b>Distance (mi/ft)</b>	<b>Elev/Diff (ft)</b>	<b>Site</b>	<b>DB</b>
----------------	--------------------------	------------------	-------------------------	-----------------------	-------------	-----------

**Chemical:** Benzene  
**Industry Sector:** Petroleum Bulk Terminals  
**Parent Co Name:** NAD83  
**Standard Parent Co Name:**

MARATHON PETROLEUM CORP

**One Time Release:**

**CAS No:**

71-43-2

**PFAS:**

NO

**2019 Details**

<b>TRI FD:</b>	33605TMPFL425S2	<b>Water:</b>	0
<b>Industry Sector Code:</b>	4247	<b>Landfills:</b>	0
<b>Federal Facility:</b>	NO	<b>RCRA C Landfill:</b>	0
<b>Cas No Compound ID:</b>	0000110543	<b>Other Landfills:</b>	0
<b>Classification:</b>	TRI	<b>Land Treatment:</b>	0
<b>Primary SIC:</b>		<b>Surface Impndmnt:</b>	0
<b>Primary NAICS:</b>	424710	<b>RCRA Surface IM:</b>	0
<b>Metal:</b>	NO	<b>Other Surface I:</b>	0
<b>Carcinogen:</b>	NO	<b>Other Disposal:</b>	0
<b>Fugitive Air:</b>	1400	<b>On Site Release Tot:</b>	3100
<b>Stack Air:</b>	1700	<b>Off Site Release Tot:</b>	3
<b>Underground:</b>	0	<b>Off Site Recycled Tot:</b>	0
<b>Underground CL I:</b>	0	<b>Total Releases:</b>	3103
<b>Underground C II-V:</b>	0		

**Chemical:** n-Hexane  
**Industry Sector:** Petroleum Bulk Terminals  
**Parent Co Name:** NAD83  
**Standard Parent Co Name:**

MARATHON PETROLEUM CORP

**One Time Release:**

**CAS No:**

110-54-3

**PFAS:**

NO

<b>TRI FD:</b>	33605TMPFL425S2	<b>Water:</b>	0
<b>Industry Sector Code:</b>	4247	<b>Landfills:</b>	0
<b>Federal Facility:</b>	NO	<b>RCRA C Landfill:</b>	0
<b>Cas No Compound ID:</b>	0000110827	<b>Other Landfills:</b>	0

Map Key	Number of Records	Direction	Distance (mi/ft)	Elev/Diff (ft)	Site	DB
---------	-------------------	-----------	------------------	----------------	------	----

<b>Classification:</b>	TRI				<b>Land Treatment:</b>	0
<b>Primary SIC:</b>					<b>Surface Impndmnt:</b>	0
<b>Primary NAICS:</b>	424710				<b>RCRA Surface IM:</b>	0
<b>Metal:</b>	NO				<b>Other Surface I:</b>	0
<b>Carcinogen:</b>	NO				<b>Other Disposal:</b>	0
<b>Fugitive Air:</b>	440				<b>On Site Release Tot:</b>	940
<b>Stack Air:</b>	500				<b>Off Site Release Tot:</b>	0
<b>Underground:</b>	0				<b>Off Site Recycled Tot:</b>	0
<b>Underground CL I:</b>	0				<b>Total Releases:</b>	940
<b>Underground C II-V:</b>	0					

**Chemical:** Cyclohexane  
**Industry Sector:** Petroleum Bulk Terminals  
**Parent Co Name:** NAD83  
**Standard Parent Co Name:**

MARATHON PETROLEUM CORP

**One Time Release:**

**CAS No:**

110-82-7

**PFAS:**

NO

<b>TRI FD:</b>	33605TMPFL425S2				<b>Water:</b>	0
<b>Industry Sector Code:</b>	4247				<b>Landfills:</b>	0
<b>Federal Facility:</b>	NO				<b>RCRA C Landfill:</b>	0
<b>Cas No Compound ID:</b>	0000107211				<b>Other Landfills:</b>	0
<b>Classification:</b>	TRI				<b>Land Treatment:</b>	0
<b>Primary SIC:</b>					<b>Surface Impndmnt:</b>	0
<b>Primary NAICS:</b>	424710				<b>RCRA Surface IM:</b>	0
<b>Metal:</b>	NO				<b>Other Surface I:</b>	0
<b>Carcinogen:</b>	NO				<b>Other Disposal:</b>	0
<b>Fugitive Air:</b>	0				<b>On Site Release Tot:</b>	0
<b>Stack Air:</b>	0				<b>Off Site Release Tot:</b>	0
<b>Underground:</b>	0				<b>Off Site Recycled Tot:</b>	0
<b>Underground CL I:</b>	0				<b>Total Releases:</b>	0
<b>Underground C II-V:</b>	0					

**Chemical:** Ethylene glycol  
**Industry Sector:** Petroleum Bulk Terminals  
**Parent Co Name:** NAD83  
**Standard Parent Co Name:**

MARATHON PETROLEUM CORP

**One Time Release:**

**CAS No:**

107-21-1

**PFAS:**

Map Key	Number of Records	Direction	Distance (mi/ft)	Elev/Diff (ft)	Site	DB
---------	-------------------	-----------	------------------	----------------	------	----

NO

<b>TRI FD:</b>	33605TMPFL425S2	<b>Water:</b>	0
<b>Industry Sector Code:</b>	4247	<b>Landfills:</b>	0
<b>Federal Facility:</b>	NO	<b>RCRA C Landfill:</b>	0
<b>Cas No Compound ID:</b>	0000098828	<b>Other Landfills:</b>	0
<b>Classification:</b>	TRI	<b>Land Treatment:</b>	0
<b>Primary SIC:</b>		<b>Surface Impndmnt:</b>	0
<b>Primary NAICS:</b>	424710	<b>RCRA Surface IM:</b>	0
<b>Metal:</b>	NO	<b>Other Surface I:</b>	0
<b>Carcinogen:</b>	YES	<b>Other Disposal:</b>	0
<b>Fugitive Air:</b>	10	<b>On Site Release Tot:</b>	22
<b>Stack Air:</b>	12	<b>Off Site Release Tot:</b>	12
<b>Underground:</b>	0	<b>Off Site Recycled Tot:</b>	0
<b>Underground CL I:</b>	0	<b>Total Releases:</b>	34
<b>Underground C II-V:</b>	0		
<b>Chemical:</b>	Cumene		
<b>Industry Sector:</b>	Petroleum Bulk Terminals		
<b>Parent Co Name:</b>	NAD83		
<b>Standard Parent Co Name:</b>			

MARATHON PETROLEUM CORP

**One Time Release:**

**CAS No:**

98-82-8

**PFAS:**

NO

<b>TRI FD:</b>	33605TMPFL425S2	<b>Water:</b>	0
<b>Industry Sector Code:</b>	4247	<b>Landfills:</b>	0
<b>Federal Facility:</b>	NO	<b>RCRA C Landfill:</b>	0
<b>Cas No Compound ID:</b>	0000108883	<b>Other Landfills:</b>	0
<b>Classification:</b>	TRI	<b>Land Treatment:</b>	0
<b>Primary SIC:</b>		<b>Surface Impndmnt:</b>	0
<b>Primary NAICS:</b>	424710	<b>RCRA Surface IM:</b>	0
<b>Metal:</b>	NO	<b>Other Surface I:</b>	0
<b>Carcinogen:</b>	NO	<b>Other Disposal:</b>	0
<b>Fugitive Air:</b>	1200	<b>On Site Release Tot:</b>	2600
<b>Stack Air:</b>	1400	<b>Off Site Release Tot:</b>	112
<b>Underground:</b>	0	<b>Off Site Recycled Tot:</b>	0
<b>Underground CL I:</b>	0	<b>Total Releases:</b>	2712
<b>Underground C II-V:</b>	0		
<b>Chemical:</b>	Toluene		
<b>Industry Sector:</b>	Petroleum Bulk Terminals		
<b>Parent Co Name:</b>	NAD83		
<b>Standard Parent Co Name:</b>			

MARATHON PETROLEUM CORP

Map Key	Number of Records	Direction	Distance (mi/ft)	Elev/Diff (ft)	Site	DB
---------	-------------------	-----------	------------------	----------------	------	----

**One Time Release:**

**CAS No:**

108-88-3

**PFAS:**

NO

<b>TRI FD:</b>	33605TMPFL425S2	<b>Water:</b>	0
<b>Industry Sector Code:</b>	4247	<b>Landfills:</b>	0
<b>Federal Facility:</b>	NO	<b>RCRA C Landfill:</b>	0
<b>Cas No Compound ID:</b>	N420	<b>Other Landfills:</b>	0
<b>Classification:</b>	PBT	<b>Land Treatment:</b>	0
<b>Primary SIC:</b>		<b>Surface Impdmnt:</b>	0
<b>Primary NAICS:</b>	424710	<b>RCRA Surface IM:</b>	0
<b>Metal:</b>	YES	<b>Other Surface I:</b>	0
<b>Carcinogen:</b>	NO	<b>Other Disposal:</b>	0
<b>Fugitive Air:</b>	0	<b>On Site Release Tot:</b>	0
<b>Stack Air:</b>	0	<b>Off Site Release Tot:</b>	230.8
<b>Underground:</b>	0	<b>Off Site Recycled Tot:</b>	0
<b>Underground CL I:</b>	0	<b>Total Releases:</b>	230.8
<b>Underground C II-V:</b>	0		

**Chemical:** Lead compounds  
**Industry Sector:** Petroleum Bulk Terminals  
**Parent Co Name:** NAD83  
**Standard Parent Co Name:**

MARATHON PETROLEUM CORP

**One Time Release:**

**CAS No:**

N420

**PFAS:**

NO

<b>TRI FD:</b>	33605TMPFL425S2	<b>Water:</b>	0
<b>Industry Sector Code:</b>	4247	<b>Landfills:</b>	0
<b>Federal Facility:</b>	NO	<b>RCRA C Landfill:</b>	0
<b>Cas No Compound ID:</b>	0001330207	<b>Other Landfills:</b>	0
<b>Classification:</b>	TRI	<b>Land Treatment:</b>	0
<b>Primary SIC:</b>		<b>Surface Impdmnt:</b>	0
<b>Primary NAICS:</b>	424710	<b>RCRA Surface IM:</b>	0
<b>Metal:</b>	NO	<b>Other Surface I:</b>	0
<b>Carcinogen:</b>	NO	<b>Other Disposal:</b>	0
<b>Fugitive Air:</b>	460	<b>On Site Release Tot:</b>	1100
<b>Stack Air:</b>	640	<b>Off Site Release Tot:</b>	284
<b>Underground:</b>	0	<b>Off Site Recycled Tot:</b>	0

Map Key	Number of Records	Direction	Distance (mi/ft)	Elev/Diff (ft)	Site	DB
---------	-------------------	-----------	------------------	----------------	------	----

Underground CL I:	0				<b>Total Releases:</b>	1384
-------------------	---	--	--	--	------------------------	------

Underground C II-V: 0

**Chemical:** Xylene (mixed isomers)  
**Industry Sector:** Petroleum Bulk Terminals  
**Parent Co Name:** NAD83  
**Standard Parent Co Name:**

MARATHON PETROLEUM CORP

**One Time Release:**

**CAS No:**

1330-20-7

**PFAS:**

NO

<b>TRI FD:</b>	33605TMPFL425S2	<b>Water:</b>	0
<b>Industry Sector Code:</b>	4247	<b>Landfills:</b>	0
<b>Federal Facility:</b>	NO	<b>RCRA C Landfill:</b>	0
<b>Cas No Compound ID:</b>	0000091203	<b>Other Landfills:</b>	0
<b>Classification:</b>	TRI	<b>Land Treatment:</b>	0
<b>Primary SIC:</b>		<b>Surface Impndmnt:</b>	0
<b>Primary NAICS:</b>	424710	<b>RCRA Surface IM:</b>	0
<b>Metal:</b>	NO	<b>Other Surface I:</b>	0
<b>Carcinogen:</b>	YES	<b>Other Disposal:</b>	0
<b>Fugitive Air:</b>	4	<b>On Site Release Tot:</b>	53
<b>Stack Air:</b>	49	<b>Off Site Release Tot:</b>	0
<b>Underground:</b>	0	<b>Off Site Recycled Tot:</b>	0
<b>Underground CL I:</b>	0	<b>Total Releases:</b>	53
<b>Underground C II-V:</b>	0		

**Chemical:** Naphthalene  
**Industry Sector:** Petroleum Bulk Terminals  
**Parent Co Name:** NAD83  
**Standard Parent Co Name:**

MARATHON PETROLEUM CORP

**One Time Release:**

**CAS No:**

91-20-3

**PFAS:**

NO

<b>TRI FD:</b>	33605TMPFL425S2	<b>Water:</b>	0
<b>Industry Sector Code:</b>	4247	<b>Landfills:</b>	0
<b>Federal Facility:</b>	NO	<b>RCRA C Landfill:</b>	0
<b>Cas No Compound ID:</b>	0000191242	<b>Other Landfills:</b>	0
<b>Classification:</b>	PBT	<b>Land Treatment:</b>	0



Map Key	Number of Records	Direction	Distance (mi/ft)	Elev/Diff (ft)	Site	DB
---------	-------------------	-----------	------------------	----------------	------	----

Primary SIC:					Surface Impndmnt:	0
Primary NAICS:	424710				RCRA Surface IM:	0
Metal:	NO				Other Surface I:	0
Carcinogen:	NO				Other Disposal:	0
Fugitive Air:	0				On Site Release Tot:	0
Stack Air:	0				Off Site Release Tot:	6
Underground:	0				Off Site Recycled Tot:	0
Underground CL I:	0				Total Releases:	6
Underground C II-V:	0					

**Chemical:** Benzo[g,h,i]perylene  
**Industry Sector:** Petroleum Bulk Terminals  
**Parent Co Name:** NAD83  
**Standard Parent Co Name:**

MARATHON PETROLEUM CORP

**One Time Release:**

**CAS No:**

191-24-2

**PFAS:**

NO

TRI FD:	33605TMPFL425S2				Water:	0
Industry Sector Code:	4247				Landfills:	0
Federal Facility:	NO				RCRA C Landfill:	0
Cas No Compound ID:	0000100414				Other Landfills:	0
Classification:	TRI				Land Treatment:	0
Primary SIC:					Surface Impndmnt:	0
Primary NAICS:	424710				RCRA Surface IM:	0
Metal:	NO				Other Surface I:	0
Carcinogen:	YES				Other Disposal:	0
Fugitive Air:	91				On Site Release Tot:	201
Stack Air:	110				Off Site Release Tot:	51
Underground:	0				Off Site Recycled Tot:	0
Underground CL I:	0				Total Releases:	252
Underground C II-V:	0					

**Chemical:** Ethylbenzene  
**Industry Sector:** Petroleum Bulk Terminals  
**Parent Co Name:** NAD83  
**Standard Parent Co Name:**

MARATHON PETROLEUM CORP

**One Time Release:**

**CAS No:**

100-41-4

**PFAS:**

NO

Map Key	Number of Records	Direction	Distance (mi/ft)	Elev/Diff (ft)	Site	DB
---------	-------------------	-----------	------------------	----------------	------	----

<b>TRI FD:</b>	33605TMPFL425S2				<b>Water:</b>	0
<b>Industry Sector Code:</b>	4247				<b>Landfills:</b>	0
<b>Federal Facility:</b>	NO				<b>RCRA C Landfill:</b>	0
<b>Cas No Compound ID:</b>	N590				<b>Other Landfills:</b>	0
<b>Classification:</b>	PBT				<b>Land Treatment:</b>	0
<b>Primary SIC:</b>					<b>Surface Impndmnt:</b>	0
<b>Primary NAICS:</b>	424710				<b>RCRA Surface IM:</b>	0
<b>Metal:</b>	NO				<b>Other Surface I:</b>	0
<b>Carcinogen:</b>	YES				<b>Other Disposal:</b>	0
<b>Fugitive Air:</b>	0				<b>On Site Release Tot:</b>	0
<b>Stack Air:</b>	0				<b>Off Site Release Tot:</b>	145.5
<b>Underground:</b>	0				<b>Off Site Recycled Tot:</b>	0
<b>Underground CL I:</b>	0				<b>Total Releases:</b>	145.5
<b>Underground C II-V:</b>	0					

**Chemical:** Polycyclic aromatic compounds  
**Industry Sector:** Petroleum Bulk Terminals  
**Parent Co Name:** NAD83  
**Standard Parent Co Name:**

MARATHON PETROLEUM CORP

**One Time Release:**

**CAS No:**

N590

**PFAS:**

NO

<b>TRI FD:</b>	33605TMPFL425S2				<b>Water:</b>	0
<b>Industry Sector Code:</b>	4247				<b>Landfills:</b>	0
<b>Federal Facility:</b>	NO				<b>RCRA C Landfill:</b>	0
<b>Cas No Compound ID:</b>	0000095636				<b>Other Landfills:</b>	0
<b>Classification:</b>	TRI				<b>Land Treatment:</b>	0
<b>Primary SIC:</b>					<b>Surface Impndmnt:</b>	0
<b>Primary NAICS:</b>	424710				<b>RCRA Surface IM:</b>	0
<b>Metal:</b>	NO				<b>Other Surface I:</b>	0
<b>Carcinogen:</b>	NO				<b>Other Disposal:</b>	0
<b>Fugitive Air:</b>	13				<b>On Site Release Tot:</b>	27
<b>Stack Air:</b>	14				<b>Off Site Release Tot:</b>	1
<b>Underground:</b>	0				<b>Off Site Recycled Tot:</b>	0
<b>Underground CL I:</b>	0				<b>Total Releases:</b>	28
<b>Underground C II-V:</b>	0					

**Chemical:** 1,2,4-Trimethylbenzene  
**Industry Sector:** Petroleum Bulk Terminals  
**Parent Co Name:** NAD83  
**Standard Parent Co Name:**

MARATHON PETROLEUM CORP

<i>Map Key</i>	<i>Number of Records</i>	<i>Direction</i>	<i>Distance (mi/ft)</i>	<i>Elev/Diff (ft)</i>	<i>Site</i>	<i>DB</i>
----------------	--------------------------	------------------	-------------------------	-----------------------	-------------	-----------

**One Time Release:**

**CAS No:**

95-63-6

**PFAS:**

NO

<b>TRI FD:</b>	33605TMPFL425S2	<b>Water:</b>	0
<b>Industry Sector Code:</b>	4247	<b>Landfills:</b>	0
<b>Federal Facility:</b>	NO	<b>RCRA C Landfill:</b>	0
<b>Cas No Compound ID:</b>	0000071432	<b>Other Landfills:</b>	0
<b>Classification:</b>	TRI	<b>Land Treatment:</b>	0
<b>Primary SIC:</b>		<b>Surface Impdmnt:</b>	0
<b>Primary NAICS:</b>	424710	<b>RCRA Surface IM:</b>	0
<b>Metal:</b>	NO	<b>Other Surface I:</b>	0
<b>Carcinogen:</b>	YES	<b>Other Disposal:</b>	0
<b>Fugitive Air:</b>	810	<b>On Site Release Tot:</b>	1730
<b>Stack Air:</b>	920	<b>Off Site Release Tot:</b>	5
<b>Underground:</b>	0	<b>Off Site Recycled Tot:</b>	0
<b>Underground CL I:</b>	0	<b>Total Releases:</b>	1735
<b>Underground C II-V:</b>	0		
<b>Chemical:</b>	Benzene		
<b>Industry Sector:</b>	Petroleum Bulk Terminals		
<b>Parent Co Name:</b>	NAD83		
<b>Standard Parent Co Name:</b>			

MARATHON PETROLEUM CORP

**One Time Release:**

**CAS No:**

71-43-2

**PFAS:**

NO

**2020 Details**

<b>TRI FD:</b>	33605TMPFL425S2	<b>Water:</b>	0
<b>Industry Sector Code:</b>	4247	<b>Landfills:</b>	0
<b>Federal Facility:</b>	NO	<b>RCRA C Landfill:</b>	0
<b>Cas No Compound ID:</b>	0000110543	<b>Other Landfills:</b>	0
<b>Classification:</b>	TRI	<b>Land Treatment:</b>	0
<b>Primary SIC:</b>		<b>Surface Impdmnt:</b>	0
<b>Primary NAICS:</b>	424710	<b>RCRA Surface IM:</b>	0
<b>Metal:</b>	NO	<b>Other Surface I:</b>	0
<b>Carcinogen:</b>	NO	<b>Other Disposal:</b>	0
<b>Fugitive Air:</b>	1100	<b>On Site Release Tot:</b>	2700

Map Key	Number of Records	Direction	Distance (mi/ft)	Elev/Diff (ft)	Site	DB
---------	-------------------	-----------	------------------	----------------	------	----

Stack Air:	1600				Off Site Release Tot:	0
Underground:	0				Off Site Recycled Tot:	0
Underground CL I:	0				Total Releases:	2700
Underground C II-V:	0					

**Chemical:** n-Hexane  
**Industry Sector:** Petroleum Bulk Terminals  
**Parent Co Name:** NAD83  
**Standard Parent Co Name:**

MARATHON PETROLEUM CORP

**One Time Release:**

**CAS No:**

110-54-3

**PFAS:**

NO

<b>TRI FD:</b>	33605TMPFL425S2	<b>Water:</b>	0
<b>Industry Sector Code:</b>	4247	<b>Landfills:</b>	0
<b>Federal Facility:</b>	NO	<b>RCRA C Landfill:</b>	0
<b>Cas No Compound ID:</b>	0000107211	<b>Other Landfills:</b>	0
<b>Classification:</b>	TRI	<b>Land Treatment:</b>	0
<b>Primary SIC:</b>		<b>Surface Impndmnt:</b>	0
<b>Primary NAICS:</b>	424710	<b>RCRA Surface IM:</b>	0
<b>Metal:</b>	NO	<b>Other Surface I:</b>	0
<b>Carcinogen:</b>	NO	<b>Other Disposal:</b>	0
<b>Fugitive Air:</b>	0	<b>On Site Release Tot:</b>	0
<b>Stack Air:</b>	0	<b>Off Site Release Tot:</b>	0
<b>Underground:</b>	0	<b>Off Site Recycled Tot:</b>	0
<b>Underground CL I:</b>	0	<b>Total Releases:</b>	0
<b>Underground C II-V:</b>	0		

**Chemical:** Ethylene glycol  
**Industry Sector:** Petroleum Bulk Terminals  
**Parent Co Name:** NAD83  
**Standard Parent Co Name:**

MARATHON PETROLEUM CORP

**One Time Release:**

**CAS No:**

107-21-1

**PFAS:**

NO

<b>TRI FD:</b>	33605TMPFL425S2	<b>Water:</b>	0
<b>Industry Sector Code:</b>	4247	<b>Landfills:</b>	0
<b>Federal Facility:</b>	NO	<b>RCRA C Landfill:</b>	0

Map Key	Number of Records	Direction	Distance (mi/ft)	Elev/Diff (ft)	Site	DB
---------	-------------------	-----------	------------------	----------------	------	----

<b>Cas No Compound ID:</b>	0000095636				<b>Other Landfills:</b>	0
<b>Classification:</b>	TRI				<b>Land Treatment:</b>	0
<b>Primary SIC:</b>					<b>Surface Impndmnt:</b>	0
<b>Primary NAICS:</b>	424710				<b>RCRA Surface IM:</b>	0
<b>Metal:</b>	NO				<b>Other Surface I:</b>	0
<b>Carcinogen:</b>	NO				<b>Other Disposal:</b>	0
<b>Fugitive Air:</b>	10				<b>On Site Release Tot:</b>	23
<b>Stack Air:</b>	13				<b>Off Site Release Tot:</b>	2
<b>Underground:</b>	0				<b>Off Site Recycled Tot:</b>	0
<b>Underground CL I:</b>	0				<b>Total Releases:</b>	25
<b>Underground C II-V:</b>	0					

**Chemical:** 1,2,4-Trimethylbenzene  
**Industry Sector:** Petroleum Bulk Terminals  
**Parent Co Name:** NAD83  
**Standard Parent Co Name:**

MARATHON PETROLEUM CORP

**One Time Release:**

**CAS No:**  
95-63-6

**PFAS:**  
NO

<b>TRI FD:</b>	33605TMPFL425S2				<b>Water:</b>	0
<b>Industry Sector Code:</b>	4247				<b>Landfills:</b>	0
<b>Federal Facility:</b>	NO				<b>RCRA C Landfill:</b>	0
<b>Cas No Compound ID:</b>	N420				<b>Other Landfills:</b>	0
<b>Classification:</b>	PBT				<b>Land Treatment:</b>	0
<b>Primary SIC:</b>					<b>Surface Impndmnt:</b>	0
<b>Primary NAICS:</b>	424710				<b>RCRA Surface IM:</b>	0
<b>Metal:</b>	YES				<b>Other Surface I:</b>	0
<b>Carcinogen:</b>	NO				<b>Other Disposal:</b>	0
<b>Fugitive Air:</b>	0				<b>On Site Release Tot:</b>	0
<b>Stack Air:</b>	0				<b>Off Site Release Tot:</b>	6.4
<b>Underground:</b>	0				<b>Off Site Recycled Tot:</b>	0
<b>Underground CL I:</b>	0				<b>Total Releases:</b>	6.4
<b>Underground C II-V:</b>	0					

**Chemical:** Lead compounds  
**Industry Sector:** Petroleum Bulk Terminals  
**Parent Co Name:** NAD83  
**Standard Parent Co Name:**

MARATHON PETROLEUM CORP

**One Time Release:**

**CAS No:**  
N420

Map Key	Number of Records	Direction	Distance (mi/ft)	Elev/Diff (ft)	Site	DB
---------	-------------------	-----------	------------------	----------------	------	----

**PFAS:**

NO

<b>TRI FD:</b>	33605TMPFL425S2	<b>Water:</b>	0
<b>Industry Sector Code:</b>	4247	<b>Landfills:</b>	0
<b>Federal Facility:</b>	NO	<b>RCRA C Landfill:</b>	0
<b>Cas No Compound ID:</b>	N590	<b>Other Landfills:</b>	0
<b>Classification:</b>	PBT	<b>Land Treatment:</b>	0
<b>Primary SIC:</b>		<b>Surface Impndmnt:</b>	0
<b>Primary NAICS:</b>	424710	<b>RCRA Surface IM:</b>	0
<b>Metal:</b>	NO	<b>Other Surface I:</b>	0
<b>Carcinogen:</b>	YES	<b>Other Disposal:</b>	0
<b>Fugitive Air:</b>	0	<b>On Site Release Tot:</b>	0
<b>Stack Air:</b>	0	<b>Off Site Release Tot:</b>	1.5
<b>Underground:</b>	0	<b>Off Site Recycled Tot:</b>	0
<b>Underground CL I:</b>	0	<b>Total Releases:</b>	1.5
<b>Underground C II-V:</b>	0		
<b>Chemical:</b>	Polycyclic aromatic compounds		
<b>Industry Sector:</b>	Petroleum Bulk Terminals		
<b>Parent Co Name:</b>	NAD83		
<b>Standard Parent Co Name:</b>			

MARATHON PETROLEUM CORP

**One Time Release:**

**CAS No:**

N590

**PFAS:**

NO

<b>TRI FD:</b>	33605TMPFL425S2	<b>Water:</b>	0
<b>Industry Sector Code:</b>	4247	<b>Landfills:</b>	0
<b>Federal Facility:</b>	NO	<b>RCRA C Landfill:</b>	0
<b>Cas No Compound ID:</b>	0001330207	<b>Other Landfills:</b>	0
<b>Classification:</b>	TRI	<b>Land Treatment:</b>	0
<b>Primary SIC:</b>		<b>Surface Impndmnt:</b>	0
<b>Primary NAICS:</b>	424710	<b>RCRA Surface IM:</b>	0
<b>Metal:</b>	NO	<b>Other Surface I:</b>	0
<b>Carcinogen:</b>	NO	<b>Other Disposal:</b>	0
<b>Fugitive Air:</b>	370	<b>On Site Release Tot:</b>	1000
<b>Stack Air:</b>	630	<b>Off Site Release Tot:</b>	12
<b>Underground:</b>	0	<b>Off Site Recycled Tot:</b>	0
<b>Underground CL I:</b>	0	<b>Total Releases:</b>	1012
<b>Underground C II-V:</b>	0		
<b>Chemical:</b>	Xylene (mixed isomers)		
<b>Industry Sector:</b>	Petroleum Bulk Terminals		
<b>Parent Co Name:</b>	NAD83		
<b>Standard Parent Co Name:</b>			

Map Key	Number of Records	Direction	Distance (mi/ft)	Elev/Diff (ft)	Site	DB
---------	-------------------	-----------	------------------	----------------	------	----

MARATHON PETROLEUM CORP

**One Time Release:**

**CAS No:**

1330-20-7

**PFAS:**

NO

<b>TRI FD:</b>	33605TMPFL425S2	<b>Water:</b>	0
<b>Industry Sector Code:</b>	4247	<b>Landfills:</b>	0
<b>Federal Facility:</b>	NO	<b>RCRA C Landfill:</b>	0
<b>Cas No Compound ID:</b>	0000091203	<b>Other Landfills:</b>	0
<b>Classification:</b>	TRI	<b>Land Treatment:</b>	0
<b>Primary SIC:</b>		<b>Surface Impdmnt:</b>	0
<b>Primary NAICS:</b>	424710	<b>RCRA Surface IM:</b>	0
<b>Metal:</b>	NO	<b>Other Surface I:</b>	0
<b>Carcinogen:</b>	YES	<b>Other Disposal:</b>	0
<b>Fugitive Air:</b>	4	<b>On Site Release Tot:</b>	54
<b>Stack Air:</b>	50	<b>Off Site Release Tot:</b>	1
<b>Underground:</b>	0	<b>Off Site Recycled Tot:</b>	0
<b>Underground CL I:</b>	0	<b>Total Releases:</b>	55
<b>Underground C II-V:</b>	0		

**Chemical:** Naphthalene  
**Industry Sector:** Petroleum Bulk Terminals  
**Parent Co Name:** NAD83  
**Standard Parent Co Name:**

MARATHON PETROLEUM CORP

**One Time Release:**

**CAS No:**

91-20-3

**PFAS:**

NO

<b>TRI FD:</b>	33605TMPFL425S2	<b>Water:</b>	0
<b>Industry Sector Code:</b>	4247	<b>Landfills:</b>	0
<b>Federal Facility:</b>	NO	<b>RCRA C Landfill:</b>	0
<b>Cas No Compound ID:</b>	0000071432	<b>Other Landfills:</b>	0
<b>Classification:</b>	TRI	<b>Land Treatment:</b>	0
<b>Primary SIC:</b>		<b>Surface Impdmnt:</b>	0
<b>Primary NAICS:</b>	424710	<b>RCRA Surface IM:</b>	0
<b>Metal:</b>	NO	<b>Other Surface I:</b>	0
<b>Carcinogen:</b>	YES	<b>Other Disposal:</b>	0
<b>Fugitive Air:</b>	640	<b>On Site Release Tot:</b>	1530
<b>Stack Air:</b>	890	<b>Off Site Release Tot:</b>	0

Map Key	Number of Records	Direction	Distance (mi/ft)	Elev/Diff (ft)	Site	DB
---------	-------------------	-----------	------------------	----------------	------	----

<b>Underground:</b>	0				<b>Off Site Recycled Tot:</b>	0
<b>Underground CL I:</b>	0				<b>Total Releases:</b>	1530
<b>Underground C II-V:</b>	0					

**Chemical:** Benzene  
**Industry Sector:** Petroleum Bulk Terminals  
**Parent Co Name:** NAD83  
**Standard Parent Co Name:**

MARATHON PETROLEUM CORP

**One Time Release:**

**CAS No:**

71-43-2

**PFAS:**

NO

<b>TRI FD:</b>	33605TMPFL425S2	<b>Water:</b>	0
<b>Industry Sector Code:</b>	4247	<b>Landfills:</b>	0
<b>Federal Facility:</b>	NO	<b>RCRA C Landfill:</b>	0
<b>Cas No Compound ID:</b>	0000110827	<b>Other Landfills:</b>	0
<b>Classification:</b>	TRI	<b>Land Treatment:</b>	0
<b>Primary SIC:</b>		<b>Surface Impndmnt:</b>	0
<b>Primary NAICS:</b>	424710	<b>RCRA Surface IM:</b>	0
<b>Metal:</b>	NO	<b>Other Surface I:</b>	0
<b>Carcinogen:</b>	NO	<b>Other Disposal:</b>	0
<b>Fugitive Air:</b>	340	<b>On Site Release Tot:</b>	820
<b>Stack Air:</b>	480	<b>Off Site Release Tot:</b>	0
<b>Underground:</b>	0	<b>Off Site Recycled Tot:</b>	0
<b>Underground CL I:</b>	0	<b>Total Releases:</b>	820
<b>Underground C II-V:</b>	0		

**Chemical:** Cyclohexane  
**Industry Sector:** Petroleum Bulk Terminals  
**Parent Co Name:** NAD83  
**Standard Parent Co Name:**

MARATHON PETROLEUM CORP

**One Time Release:**

**CAS No:**

110-82-7

**PFAS:**

NO

<b>TRI FD:</b>	33605TMPFL425S2	<b>Water:</b>	0
<b>Industry Sector Code:</b>	4247	<b>Landfills:</b>	0
<b>Federal Facility:</b>	NO	<b>RCRA C Landfill:</b>	0
<b>Cas No Compound ID:</b>	0000108883	<b>Other Landfills:</b>	0



Map Key	Number of Records	Direction	Distance (mi/ft)	Elev/Diff (ft)	Site	DB
---------	-------------------	-----------	------------------	----------------	------	----

<b>Classification:</b>	TRI				<b>Land Treatment:</b>	0
<b>Primary SIC:</b>					<b>Surface Impndmnt:</b>	0
<b>Primary NAICS:</b>	424710				<b>RCRA Surface IM:</b>	0
<b>Metal:</b>	NO				<b>Other Surface I:</b>	0
<b>Carcinogen:</b>	NO				<b>Other Disposal:</b>	0
<b>Fugitive Air:</b>	920				<b>On Site Release Tot:</b>	2220
<b>Stack Air:</b>	1300				<b>Off Site Release Tot:</b>	15
<b>Underground:</b>	0				<b>Off Site Recycled Tot:</b>	0
<b>Underground CL I:</b>	0				<b>Total Releases:</b>	2235
<b>Underground C II-V:</b>	0					

**Chemical:** Toluene  
**Industry Sector:** Petroleum Bulk Terminals  
**Parent Co Name:** NAD83  
**Standard Parent Co Name:**

MARATHON PETROLEUM CORP

**One Time Release:**

**CAS No:**

108-88-3

**PFAS:**

NO

<b>TRI FD:</b>	33605TMPFL425S2				<b>Water:</b>	0
<b>Industry Sector Code:</b>	4247				<b>Landfills:</b>	0
<b>Federal Facility:</b>	NO				<b>RCRA C Landfill:</b>	0
<b>Cas No Compound ID:</b>	0000098828				<b>Other Landfills:</b>	0
<b>Classification:</b>	TRI				<b>Land Treatment:</b>	0
<b>Primary SIC:</b>					<b>Surface Impndmnt:</b>	0
<b>Primary NAICS:</b>	424710				<b>RCRA Surface IM:</b>	0
<b>Metal:</b>	NO				<b>Other Surface I:</b>	0
<b>Carcinogen:</b>	YES				<b>Other Disposal:</b>	0
<b>Fugitive Air:</b>	7				<b>On Site Release Tot:</b>	19
<b>Stack Air:</b>	12				<b>Off Site Release Tot:</b>	0
<b>Underground:</b>	0				<b>Off Site Recycled Tot:</b>	0
<b>Underground CL I:</b>	0				<b>Total Releases:</b>	19
<b>Underground C II-V:</b>	0					

**Chemical:** Cumene  
**Industry Sector:** Petroleum Bulk Terminals  
**Parent Co Name:** NAD83  
**Standard Parent Co Name:**

MARATHON PETROLEUM CORP

**One Time Release:**

**CAS No:**

98-82-8

**PFAS:**

Map Key	Number of Records	Direction	Distance (mi/ft)	Elev/Diff (ft)	Site	DB
---------	-------------------	-----------	------------------	----------------	------	----

NO

<b>TRI FD:</b>	33605TMPFL425S2	<b>Water:</b>	0
<b>Industry Sector Code:</b>	4247	<b>Landfills:</b>	0
<b>Federal Facility:</b>	NO	<b>RCRA C Landfill:</b>	0
<b>Cas No Compound ID:</b>	0000100414	<b>Other Landfills:</b>	0
<b>Classification:</b>	TRI	<b>Land Treatment:</b>	0
<b>Primary SIC:</b>		<b>Surface Impndmnt:</b>	0
<b>Primary NAICS:</b>	424710	<b>RCRA Surface IM:</b>	0
<b>Metal:</b>	NO	<b>Other Surface I:</b>	0
<b>Carcinogen:</b>	YES	<b>Other Disposal:</b>	0
<b>Fugitive Air:</b>	71	<b>On Site Release Tot:</b>	181
<b>Stack Air:</b>	110	<b>Off Site Release Tot:</b>	2
<b>Underground:</b>	0	<b>Off Site Recycled Tot:</b>	0
<b>Underground CL I:</b>	0	<b>Total Releases:</b>	183
<b>Underground C II-V:</b>	0		
<b>Chemical:</b>	Ethylbenzene		
<b>Industry Sector:</b>	Petroleum Bulk Terminals		
<b>Parent Co Name:</b>	NAD83		
<b>Standard Parent Co Name:</b>			

MARATHON PETROLEUM CORP

**One Time Release:**

**CAS No:**

100-41-4

**PFAS:**

NO

<b>TRI FD:</b>	33605TMPFL425S2	<b>Water:</b>	0
<b>Industry Sector Code:</b>	4247	<b>Landfills:</b>	0
<b>Federal Facility:</b>	NO	<b>RCRA C Landfill:</b>	0
<b>Cas No Compound ID:</b>	0000191242	<b>Other Landfills:</b>	0
<b>Classification:</b>	PBT	<b>Land Treatment:</b>	0
<b>Primary SIC:</b>		<b>Surface Impndmnt:</b>	0
<b>Primary NAICS:</b>	424710	<b>RCRA Surface IM:</b>	0
<b>Metal:</b>	NO	<b>Other Surface I:</b>	0
<b>Carcinogen:</b>	NO	<b>Other Disposal:</b>	0
<b>Fugitive Air:</b>	0	<b>On Site Release Tot:</b>	0
<b>Stack Air:</b>	0	<b>Off Site Release Tot:</b>	.1
<b>Underground:</b>	0	<b>Off Site Recycled Tot:</b>	0
<b>Underground CL I:</b>	0	<b>Total Releases:</b>	.1
<b>Underground C II-V:</b>	0		
<b>Chemical:</b>	Benzo[g,h,i]perylene		
<b>Industry Sector:</b>	Petroleum Bulk Terminals		
<b>Parent Co Name:</b>	NAD83		
<b>Standard Parent Co Name:</b>			

MARATHON PETROLEUM CORP

Map Key	Number of Records	Direction	Distance (mi/ft)	Elev/Diff (ft)	Site	DB
---------	-------------------	-----------	------------------	----------------	------	----

One Time Release:

CAS No:

191-24-2

PFAS:

NO

<a href="#">215</a>	57 of 67	W	0.00 / 0.00	2.94 / -8	MARATHON PETROLEUM COMPANY LLC 425 S 20TH STREET TAMPA FL 33605	FRP
---------------------	----------	---	-------------	-----------	---	-----

<b>Facility ID:</b>	R4-FL-00128	<b>County (REST):</b>	HILLSBOROUGH
<b>Pgm Sys ID:</b>	R4-FL-00128	<b>Latitude83:</b>	27.946406
<b>State (FOIA):</b>	Florida	<b>Longitude8:</b>	-82.437157
<b>State Code (REST):</b>	FL		
<b>Facility Name (FOIA):</b>	Marathon Tampa Terminal		
<b>Street Address (FOIA):</b>	425 South 20th Street		
<b>Street Address 2 (FOIA):</b>			
<b>City (FOIA):</b>	Tampa		
<b>Postal Code (FOIA):</b>	33605		
<b>Facility Name (REST):</b>	MARATHON PETROLEUM COMPANY LLC		
<b>Street Address (REST):</b>	425 S 20TH STREET		
<b>City (REST):</b>	TAMPA		
<b>Postal Code (REST):</b>	33605		
<b>Source:</b>	Facility Response Plan EPA FOIA; Facility Response Plan EPA Map Services		

FOIA Detail

<b>FRP ID:</b>		<b>Address Type:</b>	
<b>FRS No:</b>		<b>State:</b>	Florida
<b>NAIC Sector Code:</b>		<b>Postal Code:</b>	33605
<b>Harm Category:</b>		<b>EPA Region:</b>	4
<b>Street Address 2:</b>			
<b>City:</b>	Tampa		
<b>County:</b>			

<b>FRP ID:</b>	FRP04FL370	<b>Address Type:</b>	
<b>FRS No:</b>	110000746916	<b>State:</b>	
<b>NAIC Sector Code:</b>		<b>Postal Code:</b>	
<b>Harm Category:</b>	Significant & Substantial	<b>EPA Region:</b>	4
<b>Street Address 2:</b>			
<b>City:</b>			
<b>County:</b>			

<b>FRP ID:</b>		<b>Address Type:</b>	Physical
<b>FRS No:</b>		<b>State:</b>	Florida
<b>NAIC Sector Code:</b>		<b>Postal Code:</b>	33605
<b>Harm Category:</b>		<b>EPA Region:</b>	4

Map Key	Number of Records	Direction	Distance (mi/ft)	Elev/Diff (ft)	Site	DB
---------	-------------------	-----------	------------------	----------------	------	----

**Street Address 2:**

City: Tampa  
 County: Hillsborough

**REST Detail**

<b>Registry ID:</b>	110000746916	<b>Interest T:</b>	FRP
<b>FIPS Code:</b>		<b>Active Sta:</b>	Y
<b>Huc8 Code:</b>	03100206	<b>Public Ind:</b>	Y
<b>Accuracy V:</b>	4	<b>Program Ur:</b>	
<b>PGM Sys AC:</b>	OIL	<b>PGM Report:</b>	no data yet
<b>Collect Mt:</b>	INTERPOLATION-PHOTO		
<b>Ref Point :</b>	CENTER OF A FACILITY OR STATION		
<b>Fac URL:</b>	http://oaspub.epa.gov/enviro/fac_gateway.main?p_regid=110000746916		

<a href="#">215</a>	58 of 67	W	0.00 / 0.00	2.94 / -8	425 South 20th Street TAMPA FL	SPILLS
---------------------	----------	---	-------------	-----------	-----------------------------------	--------

<b>Incident No:</b>	66188	<b>Incident Date:</b>	8/19/2020 3:45:00 PM
<b>Incident Type:</b>	Coastal	<b>County:</b>	Hillsborough

**Spill Details**

<b>Incident Status:</b>	Saved	<b>Criminal Indicator:</b>	No
<b>Incident Party Type:</b>	--	<b>Hurricane Indicator:</b>	No
<b>Incident Party Name:</b>	--	<b>Description:</b>	--
<b>Pollutant Name:</b>	--	<b>On Scene Response:</b>	No
<b>Pollutant Category:</b>	--		
<b>Pollutant Actual Volume:</b>	--		
<b>Pollutant Unit Measure:</b>	--		

<a href="#">215</a>	59 of 67	W	0.00 / 0.00	2.94 / -8	425 S 20TH ST TAMPA FL	ERNS
---------------------	----------	---	-------------	-----------	---------------------------	------

<b>NRC Report No:</b>	1284992	<b>Latitude Degrees:</b>	
<b>Type of Incident:</b>	MOBILE	<b>Latitude Minutes:</b>	
<b>Incident Cause:</b>	EQUIPMENT FAILURE	<b>Latitude Seconds:</b>	
<b>Incident Date:</b>	8/19/2020 15:45	<b>Longitude Degrees:</b>	
<b>Incident Location:</b>	MARATHON TERMINAL	<b>Longitude Minutes:</b>	
<b>Incident Dtg:</b>	OCCURRED	<b>Longitude Seconds:</b>	
<b>Distance from City:</b>		<b>Lat Quad:</b>	
<b>Distance Units:</b>		<b>Long Quad:</b>	
<b>Direction from City:</b>		<b>Location Section:</b>	
<b>Location County:</b>	HILLSBOROUGH	<b>Location Township:</b>	
<b>Potential Flag:</b>	No	<b>Location Range:</b>	
<b>Year:</b>	Year 2020 Reports		
<b>Description of Incident:</b>	CALLER REPORTED AN UNKNOWN AMOUNT OF HYDRAULIC FLUID WAS RELEASED FROM A MOBILE POWER TOOL USED BY DIVERS. THE HYDRAULIC OIL WAS RELEASED INTO THE YBOR CHANNEL. THE CAUSE OF THE RELEASE IS EQUIPMENT FAILURE.		

**Material Spill Information**

Map Key	Number of Records	Direction	Distance (mi/ft)	Elev/Diff (ft)	Site	DB
---------	-------------------	-----------	------------------	----------------	------	----

<b>Chris Code:</b>	OHY			<b>Unit of Measure:</b>	UNKNOWN AMOUNT	
<b>CAS No:</b>	000000-00-0			<b>If Reached Water:</b>	YES	
<b>UN No:</b>				<b>Amount in Water:</b>	0	
<b>Name of Material:</b>	HYDRAULIC OIL			<b>Unit Reach Water:</b>	UNKNOWN AMOUNT	
<b>Amount of Material:</b>	0					

**Calls Information**

<b>Date Time Received:</b>	8/19/2020 5:03:00 PM	<b>Responsible City:</b>	
<b>Date Time Complete:</b>	8/19/2020 5:12:00 PM	<b>Responsible State:</b>	XX
<b>Call Type:</b>	INC	<b>Responsible Zip:</b>	
<b>Resp Company:</b>	TEXAS COMMERCIAL DIVING	<b>Source:</b>	TELEPHONE
<b>Resp Org Type:</b>	PRIVATE ENTERPRISE		

**Incident Information**

<b>Tank ID:</b>		<b>Building ID:</b>	
<b>Tank Regulated:</b>	U	<b>Location Area ID:</b>	
<b>Tank Regulated By:</b>		<b>Location Block ID:</b>	
<b>Capacity of Tank:</b>		<b>OCSG No:</b>	
<b>Capacity Tank Units:</b>		<b>OCSP No:</b>	
<b>Description of Tank:</b>		<b>State Lease No:</b>	
<b>Actual Amount:</b>		<b>Pier Dock No:</b>	
<b>Actual Amount Units:</b>		<b>Berth Slip No:</b>	
<b>Tank Above Ground:</b>	ABOVE	<b>Brake Failure:</b>	U
<b>NPDES:</b>		<b>Airbag Deployed:</b>	U
<b>NPDES Compliance:</b>	U	<b>Transport Contain:</b>	U
<b>Init Contin Rel No:</b>		<b>Location Subdiv:</b>	
<b>Contin Rel Permit:</b>		<b>Platform Rig Name:</b>	
<b>Contin Release Type:</b>		<b>Platform Letter:</b>	
<b>Aircraft ID:</b>		<b>Allision:</b>	U
<b>Aircraft Runway No:</b>		<b>Type of Structure:</b>	
<b>Aircraft Spot No:</b>		<b>Structure Name:</b>	
<b>Aircraft Type:</b>		<b>Structure Oper:</b>	U
<b>Aircraft Model:</b>		<b>Transit Bus Flag:</b>	
<b>Aircraft Fuel Cap:</b>		<b>Date Time Norm Serv:</b>	
<b>Aircraft Fuel Cap U:</b>		<b>Serv Disrupt Time:</b>	
<b>Aircraft Fuel on Brd:</b>		<b>Serv Disrupt Units:</b>	
<b>Aircraft Fuel OB U:</b>		<b>CR Begin Date:</b>	
<b>Aircraft Hanger:</b>		<b>CR End Date:</b>	
<b>Road Mile Marker:</b>		<b>CR Change Date:</b>	
<b>Power Gen Facility:</b>	U	<b>FBI Contact:</b>	
<b>Generating Capacity:</b>		<b>FBI Contact Dt Tm:</b>	
<b>Type of Fixed Obj:</b>		<b>Passenger Handling:</b>	
<b>Type of Fuel:</b>		<b>Passenger Route:</b>	XXX
<b>DOT Crossing No:</b>		<b>Passenger Delay:</b>	XXX
<b>DOT Regulated:</b>	U	<b>Sub Part C Test Req:</b>	XXX
<b>Pipeline Type:</b>		<b>Conductor Test:</b>	
<b>Pipeline Abv Ground:</b>	ABOVE	<b>Engineer Test:</b>	

<b>Map Key</b>	<b>Number of Records</b>	<b>Direction</b>	<b>Distance (mi/ft)</b>	<b>Elev/Diff (ft)</b>	<b>Site</b>	<b>DB</b>
<b>Pipeline Covered:</b>	U				<b>Trainman Test:</b>	
<b>Exposed Underwater:</b>	N				<b>Yard Foreman Test:</b>	
<b>Railroad Hotline:</b>					<b>RCL Operator Test:</b>	
<b>Railroad Milepost:</b>					<b>Brakeman Test:</b>	
<b>Grade Crossing:</b>	U				<b>Train Dispat Test:</b>	
<b>Crossing Device Ty:</b>					<b>Signalman Test:</b>	
<b>Ty Vehicle Involved:</b>					<b>Oth Employee Test:</b>	
<b>Device Operational:</b>	U				<b>Unknown Test:</b>	

**Incident Details Information**

<b>Release Secured:</b>	Y				<b>State Agen Report No:</b>	
<b>Release Rate:</b>					<b>State Agen on Scene:</b>	
<b>Release Rate Unit:</b>					<b>State Agen Notified:</b>	
<b>Release Rate Rate:</b>					<b>Fed Agency Notified:</b>	
<b>Est Duration of Rel:</b>					<b>Oth Agency Notified:</b>	
<b>Desc Remedial Act:</b>	UNKNOWN				<b>Body of Water:</b>	YBOR CHANNEL
<b>Fire Involved:</b>	N				<b>Tributary of:</b>	
<b>Fire Extinguished:</b>	U				<b>Near River Mile Make:</b>	
<b>Any Evacuations:</b>	N				<b>Near River Mile Mark:</b>	
<b>No Evacuated:</b>					<b>Offshore:</b>	N
<b>Who Evacuated:</b>					<b>Weather Conditions:</b>	
<b>Radius of Evacu:</b>					<b>Air Temperature:</b>	
<b>Any Injuries:</b>	N				<b>Wind Direction:</b>	
<b>No. Injured:</b>					<b>Wind Speed:</b>	
<b>No. Hospitalized:</b>					<b>Wind Speed Unit:</b>	
<b>No. Fatalities:</b>					<b>Water Supp Contam:</b>	U
<b>Any Fatalities:</b>	N				<b>Water Temperature:</b>	
<b>Any Damages:</b>	N				<b>Wave Condition:</b>	
<b>Damage Amount:</b>					<b>Current Speed:</b>	
<b>Air Corridor Closed:</b>	N				<b>Current Direction:</b>	
<b>Air Corridor Desc:</b>					<b>Current Speed Unit:</b>	
<b>Air Closure Time:</b>					<b>EMPL Fatality:</b>	
<b>Waterway Closed:</b>	N				<b>Pass Fatality:</b>	
<b>Waterway Desc:</b>					<b>Community Impact:</b>	
<b>Waterway Close Time:</b>					<b>Passengers Transfer:</b>	NO
<b>Road Closed:</b>	N				<b>Passenger Injuries:</b>	
<b>Road Desc:</b>					<b>Employee Injuries:</b>	
<b>Road Closure Time:</b>					<b>Occupant Fatality:</b>	
<b>Road Closure Units:</b>					<b>Sheen Size:</b>	
<b>Closure Direction:</b>					<b>Sheen Size Units:</b>	
<b>Major Artery:</b>	No				<b>Sheen Size Length:</b>	
<b>Track Closed:</b>	N				<b>Sheen Size Length U:</b>	
<b>Track Desc:</b>					<b>Sheen Size Width:</b>	
<b>Track Closure Time:</b>					<b>Sheen Size Width U:</b>	
<b>Track Closure Units:</b>					<b>Sheen Color:</b>	
<b>Track Close Dir:</b>					<b>Dir of Sheen Travel:</b>	
<b>Media Interest:</b>	UNKNOWN				<b>Sheen Odor Desc:</b>	
<b>Medium Desc:</b>	WATER				<b>Duration Unit:</b>	
<b>Addl Medium Info:</b>	YBOR CHANNEL				<b>Additional Info:</b>	

Map Key	Number of Records	Direction	Distance (mi/ft)	Elev/Diff (ft)	Site	DB
<a href="#">215</a>	60 of 67	W	0.00 / 0.00	2.94 / -8	MPLX TERMINALS LLC - TAMPA TRMNL 425 S 20TH ST TAMPA FL 33605	UST

**Facility ID:** 8837986 **County:** HILLSBOROUGH  
**Facility Status:** OPEN **Lat/Long Method:** AGPS  
**Facility Type:** T **Lat DD:** 27  
**Type Desc:** Bulk Product Terminal Facility **Lat MM:** 56  
**Facility Phone:** 8132471459 **Lat SS:** 46  
**Dep Co:** P **Long DD:** 82  
**Owner ID:** 72905 **Long MM:** 26  
**Owner Phone:** 4194213774 **Long SS:** 13  
**Owner:** MPLX TERMINALS LLC - TT&R HES&S  
**Owner Address1:** 539 S MAIN ST  
**Owner Address2:** ATTN: STORAGE TANK REGIS  
**Owner City:** FINDLAY  
**Owner State:** OH  
**Owner Zip 5:** 45480  
**Contact:** GREG MOORE | TIMOTHY AYDT (419) 421-4422  
**Source:** Tank Facility - All Locations and Tank Information; Tank Facility - All Locations and Owner Information  
**Oculus Docs Inventory URL:** <https://erisservice7.ecologeris.com/ErisExt/flo/ocure.ashx?ID=8837986&CAT=11>  
**Information Portal Fac URL:** <http://prodenv.dep.state.fl.us/DepNexus/public/facilitysearch?pagination=true&facility.id=8837986>  
**Information Portal Doc URL:** <http://prodenv.dep.state.fl.us/DepNexus/public/electronic-documents/8837986/facility!search>

**Tank Information**

**Tank ID:** OWS1 **Capacity:** 10000  
**Tank Status:** A - CLOSED IN PLACE **Substance:** Z - Other Non Regulated  
**Status Date:** 01-OCT-2020 **Placement:** UNDERGROUND  
**Installation Date:** 01-JAN-1981 **Tank Vessel Indic:** TANK  
**Tank Desc:**

**Tank Information**

**Tank ID:** OWS2 **Capacity:** 10000  
**Tank Status:** A - CLOSED IN PLACE **Substance:** Z - Other Non Regulated  
**Status Date:** 01-OCT-2020 **Placement:** UNDERGROUND  
**Installation Date:** 01-JAN-1981 **Tank Vessel Indic:** TANK  
**Tank Desc:**

<a href="#">215</a>	61 of 67	W	0.00 / 0.00	2.94 / -8	MPLX TERMINALS LLC 425 S 20TH ST TAMPA FL 33605	UST
---------------------	----------	---	-------------	-----------	---	-----

**Facility ID:** 8509068 **County:** HILLSBOROUGH  
**Facility Status:** CLOSED **Lat/Long Method:** UNVR  
**Facility Type:** T **Lat DD:** 27  
**Type Desc:** Bulk Product Terminal Facility **Lat MM:** 56  
**Facility Phone:** 8132424217 **Lat SS:** 46  
**Dep Co:** P **Long DD:** 82

<i>Map Key</i>	<i>Number of Records</i>	<i>Direction</i>	<i>Distance (mi/ft)</i>	<i>Elev/Diff (ft)</i>	<i>Site</i>	<i>DB</i>
<b>Owner ID:</b>	13526				<b>Long MM:</b>	26
<b>Owner Phone:</b>	4194222121				<b>Long SS:</b>	22
<b>Owner:</b>	MARATHON PETROLEUM CO LP					
<b>Owner Address1:</b>	539 S MAIN ST					
<b>Owner Address2:</b>	ATTN: TT&M - HES&S					
<b>Owner City:</b>	FINDLAY					
<b>Owner State:</b>	OH					
<b>Owner Zip 5:</b>	45840					
<b>Contact:</b>	GREG MOORE					
<b>Source:</b>	Tank Facility - All Locations and Tank Information; Tank Facility - All Locations and Owner Information					
<b>Oculus Docs Inventory URL:</b>	<a href="https://erisservice7.ecologeris.com/ErisExt/flo/ocure.ashx?ID=8509068&amp;CAT=11">https://erisservice7.ecologeris.com/ErisExt/flo/ocure.ashx?ID=8509068&amp;CAT=11</a>					
<b>Information Portal Fac URL:</b>	<a href="http://prodenv.dep.state.fl.us/DepNexus/public/facilitysearch?pagination=true&amp;facility.id=8509068">http://prodenv.dep.state.fl.us/DepNexus/public/facilitysearch?pagination=true&amp;facility.id=8509068</a>					
<b>Information Portal Doc URL:</b>	<a href="http://prodenv.dep.state.fl.us/DepNexus/public/electronic-documents/8509068/facility!search">http://prodenv.dep.state.fl.us/DepNexus/public/electronic-documents/8509068/facility!search</a>					

#### Tank Information

<b>Tank ID:</b>	1	<b>Capacity:</b>	8000
<b>Tank Status:</b>	B - REMOVED FROM SITE	<b>Substance:</b>	Z - Other Non Regulated
<b>Status Date:</b>	30-JUN-1992	<b>Placement:</b>	UNDERGROUND
<b>Installation Date:</b>	01-JUL-1975	<b>Tank Vessel Indic:</b>	TANK
<b>Tank Desc:</b>			

#### Tank Information

<b>Tank ID:</b>	3	<b>Capacity:</b>	1692
<b>Tank Status:</b>	B - REMOVED FROM SITE	<b>Substance:</b>	Z - Other Non Regulated
<b>Status Date:</b>	01-NOV-1999	<b>Placement:</b>	UNDERGROUND
<b>Installation Date:</b>	01-SEP-1988	<b>Tank Vessel Indic:</b>	TANK
<b>Tank Desc:</b>			

#### Tank Information

<b>Tank ID:</b>	9	<b>Capacity:</b>	550
<b>Tank Status:</b>	B - REMOVED FROM SITE	<b>Substance:</b>	Z - Other Non Regulated
<b>Status Date:</b>	01-NOV-1999	<b>Placement:</b>	UNDERGROUND
<b>Installation Date:</b>	01-JUL-1988	<b>Tank Vessel Indic:</b>	TANK
<b>Tank Desc:</b>			

#### Tank Information

<b>Tank ID:</b>	5	<b>Capacity:</b>	1692
<b>Tank Status:</b>	B - REMOVED FROM SITE	<b>Substance:</b>	Z - Other Non Regulated
<b>Status Date:</b>	01-NOV-1999	<b>Placement:</b>	UNDERGROUND
<b>Installation Date:</b>	01-SEP-1988	<b>Tank Vessel Indic:</b>	TANK
<b>Tank Desc:</b>			

#### Tank Information



Map Key	Number of Records	Direction	Distance (mi/ft)	Elev/Diff (ft)	Site	DB
<b>Tank ID:</b>	4				<b>Capacity:</b> 1692	
<b>Tank Status:</b>	B - REMOVED FROM SITE				<b>Substance:</b> Z - Other Non Regulated	
<b>Status Date:</b>	01-NOV-1999				<b>Placement:</b> UNDERGROUND	
<b>Installation Date:</b>	01-SEP-1988				<b>Tank Vessel Indic:</b> TANK	
<b>Tank Desc:</b>						

**Tank Information**

<b>Tank ID:</b>	6				<b>Capacity:</b> 1692	
<b>Tank Status:</b>	B - REMOVED FROM SITE				<b>Substance:</b> Z - Other Non Regulated	
<b>Status Date:</b>	01-NOV-1999				<b>Placement:</b> UNDERGROUND	
<b>Installation Date:</b>	01-SEP-1988				<b>Tank Vessel Indic:</b> TANK	
<b>Tank Desc:</b>						

**Tank Information**

<b>Tank ID:</b>	2				<b>Capacity:</b> 2000	
<b>Tank Status:</b>	B - REMOVED FROM SITE				<b>Substance:</b> Z - Other Non Regulated	
<b>Status Date:</b>	30-JUN-1992				<b>Placement:</b> UNDERGROUND	
<b>Installation Date:</b>	01-JUL-1975				<b>Tank Vessel Indic:</b> TANK	
<b>Tank Desc:</b>						

[215](#)    62 of 67    **W**    0.00 / 0.00    2.94 / -8    **MOBIL OIL CORP-MARATHON OIL CO TERMINAL**    **AST**  
**425 S 20TH ST**  
**TAMPA FL 33605**

<b>Facility ID:</b>	9103202	<b>County:</b>	HILLSBOROUGH
<b>Facility Status:</b>	CLOSED	<b>Lat/Long Method:</b>	ADDM
<b>Facility Type:</b>	T	<b>Lat DD:</b>	27
<b>Type Desc:</b>	Bulk Product Terminal Facility	<b>Lat MM:</b>	56
<b>Facility Phone:</b>		<b>Lat SS:</b>	48.6096
<b>Dep Co:</b>	P	<b>Long DD:</b>	82
<b>Owner ID:</b>	14756	<b>Long MM:</b>	26
<b>Owner Phone:</b>	8132473911	<b>Long SS:</b>	13.0344
<b>Owner:</b>	MOBIL OIL CORP TERMINAL		
<b>Owner Address1:</b>	501 N 20TH ST		
<b>Owner Address2:</b>			
<b>Owner City:</b>	TAMPA		
<b>Owner State:</b>	FL		
<b>Owner Zip 5:</b>	33605		
<b>Contact:</b>	A K TAPP		
<b>Data Source:</b>	Tank Facility - All Locations and Tank Information; Tank Facility - All Locations and Owner Information		
<b>Oculus Docs Inventory URL:</b>	<a href="https://erisservice7.ecologeris.com/ErisExt/flo/ocure.ashx?ID=9103202&amp;CAT=11">https://erisservice7.ecologeris.com/ErisExt/flo/ocure.ashx?ID=9103202&amp;CAT=11</a>		
<b>Information Portal Fac URL:</b>	<a href="http://prodenv.dep.state.fl.us/DepNexus/public/facilitysearch?pagination=true&amp;facility.id=9103202">http://prodenv.dep.state.fl.us/DepNexus/public/facilitysearch?pagination=true&amp;facility.id=9103202</a>		
<b>Information Portal Doc URL:</b>	<a href="http://prodenv.dep.state.fl.us/DepNexus/public/electronic-documents/9103202/facility!search">http://prodenv.dep.state.fl.us/DepNexus/public/electronic-documents/9103202/facility!search</a>		

**Tank Information**

<b>Tank ID:</b>	AA81	<b>Tank Desc:</b>	
-----------------	------	-------------------	--

Map Key	Number of Records	Direction	Distance (mi/ft)	Elev/Diff (ft)	Site	DB
---------	-------------------	-----------	------------------	----------------	------	----

<b>Tank Status:</b>	B - REMOVED FROM SITE	<b>Capacity:</b>	8000
<b>Status Date:</b>	01-OCT-1994	<b>Placement:</b>	ABOVEGROUND
<b>Installation Date:</b>	01-JUL-1980	<b>Tank Vessel Indic:</b>	TANK
<b>Content Desc:</b>	W - Petroleum Additive		

**Tank Information**

<b>Tank ID:</b>	AA82	<b>Tank Desc:</b>	
<b>Tank Status:</b>	B - REMOVED FROM SITE	<b>Capacity:</b>	8000
<b>Status Date:</b>	01-OCT-1994	<b>Placement:</b>	ABOVEGROUND
<b>Installation Date:</b>	01-JUL-1990	<b>Tank Vessel Indic:</b>	TANK
<b>Content Desc:</b>	W - Petroleum Additive		

<a href="#">215</a>	63 of 67	W	0.00 / 0.00	2.94 / -8	MPLX TERMINALS LLC 425 S 20TH ST TAMPA FL 33605	AST
---------------------	----------	---	-------------	-----------	---	-----

<b>Facility ID:</b>	8509068	<b>County:</b>	HILLSBOROUGH
<b>Facility Status:</b>	CLOSED	<b>Lat/Long Method:</b>	UNVR
<b>Facility Type:</b>	T	<b>Lat DD:</b>	27
<b>Type Desc:</b>	Bulk Product Terminal Facility	<b>Lat MM:</b>	56
<b>Facility Phone:</b>	8132424217	<b>Lat SS:</b>	46
<b>Dep Co:</b>	P	<b>Long DD:</b>	82
<b>Owner ID:</b>	13526	<b>Long MM:</b>	26
<b>Owner Phone:</b>	4194222121	<b>Long SS:</b>	22
<b>Owner:</b>	MARATHON PETROLEUM CO LP		
<b>Owner Address1:</b>	539 S MAIN ST		
<b>Owner Address2:</b>	ATTN: TT&M - HES&S		
<b>Owner City:</b>	FINDLAY		
<b>Owner State:</b>	OH		
<b>Owner Zip 5:</b>	45840		
<b>Contact:</b>	GREG MOORE		
<b>Data Source:</b>	Tank Facility - All Locations and Tank Information; Tank Facility - All Locations and Owner Information		
<b>Oculus Docs Inventory URL:</b>	<a href="https://eriservice7.ecologeris.com/ErisExt/flo/ocure.ashx?ID=8509068&amp;CAT=11">https://eriservice7.ecologeris.com/ErisExt/flo/ocure.ashx?ID=8509068&amp;CAT=11</a>		
<b>Information Portal Fac URL:</b>	<a href="http://prodenv.dep.state.fl.us/DepNexus/public/facilitysearch?pagination=true&amp;facility.id=8509068">http://prodenv.dep.state.fl.us/DepNexus/public/facilitysearch?pagination=true&amp;facility.id=8509068</a>		
<b>Information Portal Doc URL:</b>	<a href="http://prodenv.dep.state.fl.us/DepNexus/public/electronic-documents/8509068/facility!search">http://prodenv.dep.state.fl.us/DepNexus/public/electronic-documents/8509068/facility!search</a>		

**Tank Information**

<b>Tank ID:</b>	27380	<b>Tank Desc:</b>	
<b>Tank Status:</b>	B - REMOVED FROM SITE	<b>Capacity:</b>	25158
<b>Status Date:</b>	01-DEC-1999	<b>Placement:</b>	ABOVEGROUND
<b>Installation Date:</b>	01-JUL-1956	<b>Tank Vessel Indic:</b>	TANK
<b>Content Desc:</b>	Z - Other Non Regulated		

**Tank Information**

<b>Tank ID:</b>	29447	<b>Tank Desc:</b>	
<b>Tank Status:</b>	B - REMOVED FROM SITE	<b>Capacity:</b>	42210
<b>Status Date:</b>	01-DEC-1999	<b>Placement:</b>	ABOVEGROUND

<i>Map Key</i>	<i>Number of Records</i>	<i>Direction</i>	<i>Distance (mi/ft)</i>	<i>Elev/Diff (ft)</i>	<i>Site</i>	<i>DB</i>
<i>Installation Date:</i>	01-JUL-1958				<i>Tank Vessel Indic:</i>	TANK
<i>Content Desc:</i>	Z - Other Non Regulated					
<b><u>Tank Information</u></b>						
<i>Tank ID:</i>	1732				<i>Tank Desc:</i>	
<i>Tank Status:</i>	A - CLOSED IN PLACE				<i>Capacity:</i>	615342
<i>Status Date:</i>	01-NOV-1999				<i>Placement:</i>	ABOVEGROUND
<i>Installation Date:</i>	01-JUL-1959				<i>Tank Vessel Indic:</i>	TANK
<i>Content Desc:</i>	D - Vehicular Diesel					
<b><u>Tank Information</u></b>						
<i>Tank ID:</i>	2424				<i>Tank Desc:</i>	
<i>Tank Status:</i>	A - CLOSED IN PLACE				<i>Capacity:</i>	828408
<i>Status Date:</i>	01-NOV-1999				<i>Placement:</i>	ABOVEGROUND
<i>Installation Date:</i>	01-JUL-1960				<i>Tank Vessel Indic:</i>	TANK
<i>Content Desc:</i>	B - Unleaded Gas					
<b><u>Tank Information</u></b>						
<i>Tank ID:</i>	3825				<i>Tank Desc:</i>	
<i>Tank Status:</i>	B - REMOVED FROM SITE				<i>Capacity:</i>	1337910
<i>Status Date:</i>	01-DEC-1999				<i>Placement:</i>	ABOVEGROUND
<i>Installation Date:</i>	01-JUL-1920				<i>Tank Vessel Indic:</i>	TANK
<i>Content Desc:</i>	D - Vehicular Diesel					
<b><u>Tank Information</u></b>						
<i>Tank ID:</i>	7147				<i>Tank Desc:</i>	
<i>Tank Status:</i>	B - REMOVED FROM SITE				<i>Capacity:</i>	62916
<i>Status Date:</i>	01-DEC-1999				<i>Placement:</i>	ABOVEGROUND
<i>Installation Date:</i>	01-JUL-1924				<i>Tank Vessel Indic:</i>	TANK
<i>Content Desc:</i>	O - New/Lube Oil					
<b><u>Tank Information</u></b>						
<i>Tank ID:</i>	7162				<i>Tank Desc:</i>	
<i>Tank Status:</i>	B - REMOVED FROM SITE				<i>Capacity:</i>	485982
<i>Status Date:</i>	01-DEC-1999				<i>Placement:</i>	ABOVEGROUND
<i>Installation Date:</i>	01-JUL-1926				<i>Tank Vessel Indic:</i>	TANK
<i>Content Desc:</i>	Z - Other Non Regulated					
<b><u>Tank Information</u></b>						
<i>Tank ID:</i>	7155				<i>Tank Desc:</i>	
<i>Tank Status:</i>	B - REMOVED FROM SITE				<i>Capacity:</i>	144900
<i>Status Date:</i>	01-DEC-1999				<i>Placement:</i>	ABOVEGROUND

<b>Map Key</b>	<b>Number of Records</b>	<b>Direction</b>	<b>Distance (mi/ft)</b>	<b>Elev/Diff (ft)</b>	<b>Site</b>	<b>DB</b>
----------------	--------------------------	------------------	-------------------------	-----------------------	-------------	-----------

<b>Installation Date:</b>	01-JUL-1927				<b>Tank Vessel Indic:</b>	TANK
<b>Content Desc:</b>	Z - Other Non Regulated					

**Tank Information**

<b>Tank ID:</b>	8				<b>Tank Desc:</b>		
<b>Tank Status:</b>	B - REMOVED FROM SITE						
<b>Status Date:</b>	20-SEP-1996				<b>Capacity:</b>	10000	
<b>Installation Date:</b>	01-APR-1981				<b>Placement:</b>	ABOVEGROUND	
<b>Content Desc:</b>	Z - Other Non Regulated					<b>Tank Vessel Indic:</b>	TANK

**Tank Information**

<b>Tank ID:</b>	4321				<b>Tank Desc:</b>		
<b>Tank Status:</b>	A - CLOSED IN PLACE						
<b>Status Date:</b>	01-NOV-1999				<b>Capacity:</b>	1394484	
<b>Installation Date:</b>	01-JUL-1954				<b>Placement:</b>	ABOVEGROUND	
<b>Content Desc:</b>	B - Unleaded Gas					<b>Tank Vessel Indic:</b>	TANK

**Tank Information**

<b>Tank ID:</b>	4328				<b>Tank Desc:</b>		
<b>Tank Status:</b>	A - CLOSED IN PLACE						
<b>Status Date:</b>	01-NOV-1999				<b>Capacity:</b>	1393728	
<b>Installation Date:</b>	01-JUL-1959				<b>Placement:</b>	ABOVEGROUND	
<b>Content Desc:</b>	B - Unleaded Gas					<b>Tank Vessel Indic:</b>	TANK

**Tank Information**

<b>Tank ID:</b>	29446				<b>Tank Desc:</b>		
<b>Tank Status:</b>	B - REMOVED FROM SITE						
<b>Status Date:</b>	01-DEC-1999				<b>Capacity:</b>	42252	
<b>Installation Date:</b>	01-JUL-1958				<b>Placement:</b>	ABOVEGROUND	
<b>Content Desc:</b>	Z - Other Non Regulated					<b>Tank Vessel Indic:</b>	TANK

**Tank Information**

<b>Tank ID:</b>	29449				<b>Tank Desc:</b>		
<b>Tank Status:</b>	B - REMOVED FROM SITE						
<b>Status Date:</b>	01-DEC-1999				<b>Capacity:</b>	288036	
<b>Installation Date:</b>	01-JUL-1958				<b>Placement:</b>	ABOVEGROUND	
<b>Content Desc:</b>	Z - Other Non Regulated					<b>Tank Vessel Indic:</b>	TANK

**Tank Information**

<b>Tank ID:</b>	1731				<b>Tank Desc:</b>	
<b>Tank Status:</b>	A - CLOSED IN PLACE					
<b>Status Date:</b>	01-NOV-1999				<b>Capacity:</b>	573426
					<b>Placement:</b>	ABOVEGROUND

<i>Map Key</i>	<i>Number of Records</i>	<i>Direction</i>	<i>Distance (mi/ft)</i>	<i>Elev/Diff (ft)</i>	<i>Site</i>	<i>DB</i>
----------------	--------------------------	------------------	-------------------------	-----------------------	-------------	-----------

<i>Installation Date:</i>	01-JUL-1963				<i>Tank Vessel Indic:</i>	TANK
<i>Content Desc:</i>		E - Aviation Gas				

**Tank Information**

<i>Tank ID:</i>	6819				<i>Tank Desc:</i>	
<i>Tank Status:</i>	B - REMOVED FROM SITE				<i>Capacity:</i>	144606
<i>Status Date:</i>	01-DEC-1999				<i>Placement:</i>	ABOVEGROUND
<i>Installation Date:</i>	01-JUL-1925				<i>Tank Vessel Indic:</i>	TANK
<i>Content Desc:</i>		Z - Other Non Regulated				

**Tank Information**

<i>Tank ID:</i>	27382				<i>Tank Desc:</i>	
<i>Tank Status:</i>	B - REMOVED FROM SITE				<i>Capacity:</i>	288036
<i>Status Date:</i>	01-DEC-1999				<i>Placement:</i>	ABOVEGROUND
<i>Installation Date:</i>	01-JUL-1956				<i>Tank Vessel Indic:</i>	TANK
<i>Content Desc:</i>		Z - Other Non Regulated				

**Tank Information**

<i>Tank ID:</i>	29448				<i>Tank Desc:</i>	
<i>Tank Status:</i>	B - REMOVED FROM SITE				<i>Capacity:</i>	288036
<i>Status Date:</i>	01-DEC-1999				<i>Placement:</i>	ABOVEGROUND
<i>Installation Date:</i>	01-JUL-1958				<i>Tank Vessel Indic:</i>	TANK
<i>Content Desc:</i>		Z - Other Non Regulated				

**Tank Information**

<i>Tank ID:</i>	7146				<i>Tank Desc:</i>	
<i>Tank Status:</i>	B - REMOVED FROM SITE				<i>Capacity:</i>	64008
<i>Status Date:</i>	01-DEC-1999				<i>Placement:</i>	ABOVEGROUND
<i>Installation Date:</i>	01-JUL-1924				<i>Tank Vessel Indic:</i>	TANK
<i>Content Desc:</i>		O - New/Lube Oil				

**Tank Information**

<i>Tank ID:</i>	1327				<i>Tank Desc:</i>	
<i>Tank Status:</i>	B - REMOVED FROM SITE				<i>Capacity:</i>	508410
<i>Status Date:</i>	01-DEC-1999				<i>Placement:</i>	ABOVEGROUND
<i>Installation Date:</i>	01-JUL-1952				<i>Tank Vessel Indic:</i>	TANK
<i>Content Desc:</i>		D - Vehicular Diesel				

**Tank Information**

<i>Tank ID:</i>	27381				<i>Tank Desc:</i>	
<i>Tank Status:</i>	B - REMOVED FROM SITE				<i>Capacity:</i>	25158
<i>Status Date:</i>	01-DEC-1999				<i>Placement:</i>	ABOVEGROUND

<i>Map Key</i>	<i>Number of Records</i>	<i>Direction</i>	<i>Distance (mi/ft)</i>	<i>Elev/Diff (ft)</i>	<i>Site</i>	<i>DB</i>
<i>Installation Date:</i>	01-JUL-1954				<i>Tank Vessel Indic:</i>	TANK
<i>Content Desc:</i>	Z - Other Non Regulated					
<b><u>Tank Information</u></b>						
<i>Tank ID:</i>	6820				<i>Tank Desc:</i>	
<i>Tank Status:</i>	B - REMOVED FROM SITE				<i>Capacity:</i>	142590
<i>Status Date:</i>	01-DEC-1999				<i>Placement:</i>	ABOVEGROUND
<i>Installation Date:</i>	01-JUL-1925				<i>Tank Vessel Indic:</i>	TANK
<i>Content Desc:</i>	Z - Other Non Regulated					
<b><u>Tank Information</u></b>						
<i>Tank ID:</i>	7145				<i>Tank Desc:</i>	
<i>Tank Status:</i>	B - REMOVED FROM SITE				<i>Capacity:</i>	62916
<i>Status Date:</i>	01-DEC-1999				<i>Placement:</i>	ABOVEGROUND
<i>Installation Date:</i>	01-JUL-1924				<i>Tank Vessel Indic:</i>	TANK
<i>Content Desc:</i>	O - New/Lube Oil					
<b><u>Tank Information</u></b>						
<i>Tank ID:</i>	7164				<i>Tank Desc:</i>	
<i>Tank Status:</i>	B - REMOVED FROM SITE				<i>Capacity:</i>	144060
<i>Status Date:</i>	01-DEC-1999				<i>Placement:</i>	ABOVEGROUND
<i>Installation Date:</i>	01-JUL-1927				<i>Tank Vessel Indic:</i>	TANK
<i>Content Desc:</i>	Z - Other Non Regulated					
<b><u>Tank Information</u></b>						
<i>Tank ID:</i>	7518				<i>Tank Desc:</i>	
<i>Tank Status:</i>	B - REMOVED FROM SITE				<i>Capacity:</i>	184380
<i>Status Date:</i>	01-DEC-1999				<i>Placement:</i>	ABOVEGROUND
<i>Installation Date:</i>	01-JUL-1940				<i>Tank Vessel Indic:</i>	TANK
<i>Content Desc:</i>	F - Jet Fuel					
<b><u>Tank Information</u></b>						
<i>Tank ID:</i>	1130				<i>Tank Desc:</i>	
<i>Tank Status:</i>	B - REMOVED FROM SITE				<i>Capacity:</i>	471072
<i>Status Date:</i>	01-DEC-1999				<i>Placement:</i>	ABOVEGROUND
<i>Installation Date:</i>	01-JUL-1941				<i>Tank Vessel Indic:</i>	TANK
<i>Content Desc:</i>	D - Vehicular Diesel					
<b><u>Tank Information</u></b>						
<i>Tank ID:</i>	2723				<i>Tank Desc:</i>	
<i>Tank Status:</i>	A - CLOSED IN PLACE				<i>Capacity:</i>	804132
<i>Status Date:</i>	01-NOV-1999				<i>Placement:</i>	ABOVEGROUND

<i>Map Key</i>	<i>Number of Records</i>	<i>Direction</i>	<i>Distance (mi/ft)</i>	<i>Elev/Diff (ft)</i>	<i>Site</i>	<i>DB</i>
<i>Installation Date:</i>	01-JUL-1954				<i>Tank Vessel Indic:</i>	TANK
<i>Content Desc:</i>	D - Vehicular Diesel					
<b><u>Tank Information</u></b>						
<i>Tank ID:</i>	3329				<i>Tank Desc:</i>	
<i>Tank Status:</i>	A - CLOSED IN PLACE				<i>Capacity:</i>	1070832
<i>Status Date:</i>	01-NOV-1999				<i>Placement:</i>	ABOVEGROUND
<i>Installation Date:</i>	01-JUL-1959				<i>Tank Vessel Indic:</i>	TANK
<i>Content Desc:</i>	B - Unleaded Gas					
<b><u>Tank Information</u></b>						
<i>Tank ID:</i>	3326				<i>Tank Desc:</i>	
<i>Tank Status:</i>	A - CLOSED IN PLACE				<i>Capacity:</i>	1124340
<i>Status Date:</i>	01-NOV-1999				<i>Placement:</i>	ABOVEGROUND
<i>Installation Date:</i>	01-JUL-1960				<i>Tank Vessel Indic:</i>	TANK
<i>Content Desc:</i>	B - Unleaded Gas					
<b><u>Tank Information</u></b>						
<i>Tank ID:</i>	6814				<i>Tank Desc:</i>	
<i>Tank Status:</i>	B - REMOVED FROM SITE				<i>Capacity:</i>	2343432
<i>Status Date:</i>	01-DEC-1999				<i>Placement:</i>	ABOVEGROUND
<i>Installation Date:</i>	01-JUL-1919				<i>Tank Vessel Indic:</i>	TANK
<i>Content Desc:</i>	O - New/Lube Oil					
<b><u>Tank Information</u></b>						
<i>Tank ID:</i>	6818				<i>Tank Desc:</i>	
<i>Tank Status:</i>	B - REMOVED FROM SITE				<i>Capacity:</i>	478632
<i>Status Date:</i>	01-DEC-1999				<i>Placement:</i>	ABOVEGROUND
<i>Installation Date:</i>	01-JUL-1927				<i>Tank Vessel Indic:</i>	TANK
<i>Content Desc:</i>	Z - Other Non Regulated					
<b><u>Tank Information</u></b>						
<i>Tank ID:</i>	7148				<i>Tank Desc:</i>	
<i>Tank Status:</i>	B - REMOVED FROM SITE				<i>Capacity:</i>	62916
<i>Status Date:</i>	01-DEC-1999				<i>Placement:</i>	ABOVEGROUND
<i>Installation Date:</i>	01-JUL-1924				<i>Tank Vessel Indic:</i>	TANK
<i>Content Desc:</i>	W - Petroleum Additive					
<b><u>Tank Information</u></b>						
<i>Tank ID:</i>	7174				<i>Tank Desc:</i>	
<i>Tank Status:</i>	B - REMOVED FROM SITE				<i>Capacity:</i>	554610
<i>Status Date:</i>	01-DEC-1999				<i>Placement:</i>	ABOVEGROUND

Map Key	Number of Records	Direction	Distance (mi/ft)	Elev/Diff (ft)	Site	DB
<b>Installation Date:</b>	01-JUL-1927				<b>Tank Vessel Indic:</b> TANK	
<b>Content Desc:</b>	Z - Other Non Regulated					
<b><u>Tank Information</u></b>						
<b>Tank ID:</b>	29450				<b>Tank Desc:</b>	
<b>Tank Status:</b>	B - REMOVED FROM SITE				<b>Capacity:</b> 288036	
<b>Status Date:</b>	01-DEC-1999				<b>Placement:</b> ABOVEGROUND	
<b>Installation Date:</b>	01-JUL-1958				<b>Tank Vessel Indic:</b> TANK	
<b>Content Desc:</b>	Z - Other Non Regulated					
<b><u>Tank Information</u></b>						
<b>Tank ID:</b>	5422				<b>Tank Desc:</b>	
<b>Tank Status:</b>	A - CLOSED IN PLACE				<b>Capacity:</b> 1872990	
<b>Status Date:</b>	01-NOV-1999				<b>Placement:</b> ABOVEGROUND	
<b>Installation Date:</b>	01-JUL-1965				<b>Tank Vessel Indic:</b> TANK	
<b>Content Desc:</b>	D - Vehicular Diesel					
<b><u>Tank Information</u></b>						
<b>Tank ID:</b>	7				<b>Tank Desc:</b>	
<b>Tank Status:</b>	B - REMOVED FROM SITE				<b>Capacity:</b> 10000	
<b>Status Date:</b>	20-SEP-1996				<b>Placement:</b> ABOVEGROUND	
<b>Installation Date:</b>	01-APR-1981				<b>Tank Vessel Indic:</b> TANK	
<b>Content Desc:</b>	Z - Other Non Regulated					

[215](#)    64 of 67    **W**    0.00 / 0.00    2.94 / -8    **MOBIL OIL CORP-MARATHON OIL CO TERMINAL**    **STCS**  
**425 S 20TH ST**  
**TAMPA FL 33605**

<b>Facility ID:</b>	9103202	<b>Zip5 (Open Data):</b>	33605
<b>Type:</b>	T - Bulk Product Terminal Fac	<b>CountyID(OpenData):</b>	29
<b>Status:</b>	Closed	<b>County (Open Data):</b>	HILLSBOROUGH
<b>County:</b>	HILLSBOROUGH	<b>Contam (Map):</b>	
<b>Fac Stat(OpenData):</b>	CLOSED	<b>Fac Type (Map):</b>	Bulk Product Terminal Facility
<b>Fac Code(OpenData):</b>	T	<b>Fac Stat (Map):</b>	CLOSED
<b>Fac Type(OpenData):</b>	Bulk Product Terminal Facility	<b>Status (Map):</b>	REVIEWED
<b>Clnup Cd(OpenData):</b>		<b>City (Map):</b>	TAMPA
<b>Clnup Dt(OpenData):</b>		<b>County (Map):</b>	29
<b>Status (Open Data):</b>	REVIEWED	<b>Zip5 (Map):</b>	33605
<b>City (Open Data):</b>	TAMPA	<b>Zip4 (Map):</b>	0
<b>Fac Name(Open Data):</b>	MOBIL OIL CORP-MARATHON OIL CO TERMINAL		
<b>Address (Open Data):</b>	425 S 20TH ST		
<b>Fac Cleanup Stat(Open Data):</b>			
<b>Name (Map):</b>	MOBIL OIL CORP-MARATHON OIL CO TERMINAL		
<b>Address (Map):</b>	425 S 20TH ST		

**FDEP Storage Tank Monitoring Open Data Details**



Map Key	Number of Records	Direction	Distance (mi/ft)	Elev/Diff (ft)	Site	DB
<b>Object ID:</b>	39809				<b>Map Src:</b>	1994 doqs
<b>X:</b>	-82.4374767012591				<b>Map Scale:</b>	2443
<b>Y:</b>	27.9473649224574				<b>Elevation:</b>	
<b>Regulated:</b>	NO				<b>EI Datum:</b>	
<b>Col Meth:</b>	DPHO				<b>EI Resolut:</b>	
<b>Col Name:</b>	RICCI_L				<b>EI Units:</b>	
<b>Col Date:</b>	2003/05/20 13:24:28+00				<b>ALB East:</b>	553436.47
<b>Col Prog:</b>	TANKS-PETROLEUM CONTAMINATION				<b>ALB North:</b>	438921.82
<b>Ver Meth:</b>	DPHO				<b>Loc ID:</b>	33834
<b>Ver Name:</b>	RICCI_L				<b>Lat DD:</b>	27
<b>Ver Prog:</b>	TANKS-PETROLEUM CONTAMINATION				<b>Lat MM:</b>	56
<b>Ver Date:</b>	2003/05/20 13:24:28+00				<b>Lat SS:</b>	
<b>OOIC:</b>	FACILITY				<b>Long DD:</b>	82
<b>Rel Feat:</b>	EXACT				<b>Long MM:</b>	26
<b>Datum:</b>	HARN				<b>Long SS:</b>	
<b>Coord Acc:</b>	4					
<b>Col Aff:</b>	DEPARTMENT OF ENVIRONMENTAL PR					
<b>Ver Aff:</b>	DEPARTMENT OF ENVIRONMENTAL PR					
<b>Direct:</b>						
<b>Documents:</b>	<a href="https://prodenv.dep.state.fl.us/DepNexus/public/electronic-documents/9103202/gis-facility!search">https://prodenv.dep.state.fl.us/DepNexus/public/electronic-documents/9103202/gis-facility!search</a>					

**FDEP Open Data - Storage Tank Contamination Monitoring (STCM)**

<b>Loc ID:</b>	33834				<b>Rel Feat:</b>	EXACT
<b>Site Type:</b>	Bulk Product Terminal Facility				<b>EI Datum:</b>	
<b>Contam Ind:</b>					<b>EI Resolut:</b>	
<b>Phone:</b>					<b>EI Units:</b>	
<b>Operator:</b>	MARATHON OIL CO				<b>Map Src:</b>	1994 doqs
<b>Next action:</b>	INVOICE DUE				<b>Map Scale:</b>	2443
<b>Fin Respon:</b>					<b>Coord Acc:</b>	4
<b>Office:</b>	SWD				<b>Alb East:</b>	553436.47
<b>OOIC:</b>	FACILITY				<b>Alb North:</b>	438921.82
<b>Col Meth:</b>	DPHO				<b>Datum:</b>	HARN
<b>Col Name:</b>	RICCI_L				<b>Elevation:</b>	
<b>Col Date:</b>	5/20/2003				<b>Lat DD:</b>	27
<b>Col Prog:</b>	TANKS-PETROLEUM CONTAMINATION				<b>Lat MM:</b>	56
<b>Ver Meth:</b>	DPHO				<b>Lat SS:</b>	
<b>Ver Name:</b>	RICCI_L				<b>Long DD:</b>	82
<b>Ver Prog:</b>	TANKS-PETROLEUM CONTAMINATION				<b>Long MM:</b>	26
<b>Ver Date:</b>	5/20/2003				<b>Long SS:</b>	
<b>Object ID:</b>	33834					
<b>Col Aff:</b>	DEPARTMENT OF ENVIRONMENTAL PR					
<b>Ver Aff:</b>	DEPARTMENT OF ENVIRONMENTAL PR					
<b>Documents:</b>	<a href="https://prodenv.dep.state.fl.us/DepNexus/public/electronic-documents/9103202/gis-facility!search">https://prodenv.dep.state.fl.us/DepNexus/public/electronic-documents/9103202/gis-facility!search</a>					

**FDEP - Storage Tank Contamination Monitoring (STCM) Details**

**Name:** Mobil Oil Corp-Marathon Oil Co Terminal  
425 S 20th St  
Tampa, FL 33605

Map Key	Number of Records	Direction	Distance (mi/ft)	Elev/Diff (ft)	Site	DB
<b>LL Method:</b>		DPHO - Address Matching				
<b>Account Owner:</b>		Mobil Oil Corp Terminal				
<b>Contact:</b>		Marathon Oil Co				
<b>Phone:</b>						
<b>District:</b>		SWD				
<b>County 1:</b>		29 - Hillsborough				
<b>Latitude:</b>		27:56:50.4951				
<b>Longitude:</b>		82:26:14.9039				

**FDEP - Registered Tanks from Storage Tank Contamination Monitoring (STCM) Details**

<b>Tank No:</b>	AA81
<b>Size:</b>	8000
<b>Content:</b>	Petroleum Additive
<b>Installed:</b>	07/01/1980
<b>Placement:</b>	ABOVE
<b>Status:</b>	Removed from Site
<b>Construction:</b>	
<b>Piping:</b>	
<b>Monitoring:</b>	

**FDEP - Registered Tanks from Storage Tank Contamination Monitoring (STCM) Details**

<b>Tank No:</b>	AA82
<b>Size:</b>	8000
<b>Content:</b>	Petroleum Additive
<b>Installed:</b>	07/01/1990
<b>Placement:</b>	ABOVE
<b>Status:</b>	Removed from Site
<b>Construction:</b>	
<b>Piping:</b>	
<b>Monitoring:</b>	

<a href="#">215</a>	65 of 67	W	0.00 / 0.00	2.94 / -8	MPLX TERMINALS LLC - TAMPA TRMNL 425 S 20TH ST TAMPA FL 33605	STCS
<b>Facility ID:</b>	8837986				<b>Zip5 (Open Data):</b>	33605
<b>Type:</b>	T - Bulk Product Terminal Fac				<b>CountyID(OpenData):</b>	29
<b>Status:</b>	Open				<b>County (Open Data):</b>	HILLSBOROUGH
<b>County:</b>	HILLSBOROUGH				<b>Contam (Map):</b>	YES
<b>Fac Stat(OpenData):</b>	OPEN				<b>Fac Type (Map):</b>	Bulk Product Terminal Facility
<b>Fac Code(OpenData):</b>	T				<b>Fac Stat (Map):</b>	OPEN
<b>Fac Type(OpenData):</b>	Bulk Product Terminal Facility				<b>Status (Map):</b>	REVIEWED
<b>Clnup Cd(OpenData):</b>	ONGO				<b>City (Map):</b>	TAMPA
<b>Clnup Dt(OpenData):</b>	2005/03/07 18:39:38+00				<b>County (Map):</b>	29
<b>Status (Open Data):</b>	REVIEWED				<b>Zip5 (Map):</b>	33605
<b>City (Open Data):</b>	TAMPA				<b>Zip4 (Map):</b>	6025
<b>Fac Name(Open Data):</b>	MPLX TERMINALS LLC - TAMPA TRMNL					
<b>Address (Open Data):</b>	425 S 20TH ST					

Map Key	Number of Records	Direction	Distance (mi/ft)	Elev/Diff (ft)	Site	DB
<b>Fac Cleanup Stat(Open Data):</b> ONGOING						
<b>Name (Map):</b> MPLX TERMINALS LLC - TAMPA TRMNL						
<b>Address (Map):</b> 425 S 20TH ST						

**FDEP Storage Tank Monitoring Open Data Details**

<b>Object ID:</b>	26065	<b>Map Src:</b>	1994 doqs
<b>X:</b>	-82.4374884512658	<b>Map Scale:</b>	2443
<b>Y:</b>	27.9474639780368	<b>Elevation:</b>	
<b>Regulated:</b>	YES	<b>EI Datum:</b>	
<b>Col Meth:</b>	DPHO	<b>EI Resolut:</b>	
<b>Col Name:</b>	RICCI_L	<b>EI Units:</b>	
<b>Col Date:</b>	2003/05/20 13:23:36+00	<b>ALB East:</b>	553435.17
<b>Col Prog:</b>	TANKS-PETROLEUM CONTAMINATION	<b>ALB North:</b>	438932.8
<b>Ver Meth:</b>	DPHO	<b>Loc ID:</b>	34616
<b>Ver Name:</b>	RICCI_L	<b>Lat DD:</b>	27
<b>Ver Prog:</b>	TANKS-PETROLEUM CONTAMINATION	<b>Lat MM:</b>	56
<b>Ver Date:</b>	2003/05/20 13:23:36+00	<b>Lat SS:</b>	
<b>OOIC:</b>	FACILITY	<b>Long DD:</b>	82
<b>Rel Feat:</b>	EXACT	<b>Long MM:</b>	26
<b>Datum:</b>	HARN	<b>Long SS:</b>	
<b>Coord Acc:</b>	4		
<b>Col Aff:</b>	DEPARTMENT OF ENVIRONMENTAL PR		
<b>Ver Aff:</b>	DEPARTMENT OF ENVIRONMENTAL PR		
<b>Direct:</b>			
<b>Documents:</b>	<a href="https://prodenv.dep.state.fl.us/DepNexus/public/electronic-documents/8837986/gis-facility!search">https://prodenv.dep.state.fl.us/DepNexus/public/electronic-documents/8837986/gis-facility!search</a>		

**FDEP Open Data - Storage Tank Contamination Monitoring (STCM)**

<b>Loc ID:</b>	34616	<b>Rel Feat:</b>	EXACT
<b>Site Type:</b>	Bulk Product Terminal Facility	<b>EI Datum:</b>	
<b>Contam Ind:</b>		<b>EI Resolut:</b>	
<b>Phone:</b>	8132471459	<b>EI Units:</b>	
<b>Operator:</b>	BILL STRONG (TRMNL MGR)	<b>Map Src:</b>	1994 doqs
<b>Next action:</b>	PLACARD 07-JUL-2022	<b>Map Scale:</b>	2443
<b>Fin Respon:</b>		<b>Coord Acc:</b>	4
<b>Office:</b>	SWD	<b>Alb East:</b>	553435.17
<b>OOIC:</b>	FACILITY	<b>Alb North:</b>	438932.8
<b>Col Meth:</b>	DPHO	<b>Datum:</b>	HARN
<b>Col Name:</b>	RICCI_L	<b>Elevation:</b>	
<b>Col Date:</b>	5/20/2003	<b>Lat DD:</b>	27
<b>Col Prog:</b>	TANKS-PETROLEUM CONTAMINATION	<b>Lat MM:</b>	56
<b>Ver Meth:</b>	DPHO	<b>Lat SS:</b>	
<b>Ver Name:</b>	RICCI_L	<b>Long DD:</b>	82
<b>Ver Prog:</b>	TANKS-PETROLEUM CONTAMINATION	<b>Long MM:</b>	26
<b>Ver Date:</b>	5/20/2003	<b>Long SS:</b>	
<b>Object ID:</b>	34616		
<b>Col Aff:</b>	DEPARTMENT OF ENVIRONMENTAL PR		
<b>Ver Aff:</b>	DEPARTMENT OF ENVIRONMENTAL PR		
<b>Documents:</b>	<a href="https://prodenv.dep.state.fl.us/DepNexus/public/electronic-documents/8837986/gis-facility!search">https://prodenv.dep.state.fl.us/DepNexus/public/electronic-documents/8837986/gis-facility!search</a>		

<b>Map Key</b>	<b>Number of Records</b>	<b>Direction</b>	<b>Distance (mi/ft)</b>	<b>Elev/Diff (ft)</b>	<b>Site</b>	<b>DB</b>
----------------	--------------------------	------------------	-------------------------	-----------------------	-------------	-----------

**FDEP - Storage Tank Contamination Monitoring (STCM) Details**

**Name:** Mplx Terminals Llc - Tampa Trmnl  
 425 S 20th St  
 Tampa, FL 33605- 6025

**LL Method:** DPHO - Autonomous GPS

**Account Owner:** Mplx Terminals Llc - Tt&R Hes&S

**Contact:** Bill Strong (Trmnl Mgr)

**Phone:** 813-247-1459

**District:** SWD

**County 1:** 29 - Hillsborough

**Latitude:** 27:56:50.8517

**Longitude:** 82:26:14.9462

**FDEP - Registered Tanks from Storage Tank Contamination Monitoring (STCM) Details**

**Tank No:** 2723

**Size:** 878724

**Content:** Unleaded Gas

**Installed:** 07/01/1939

**Placement:** ABOVE

**Status:** Closed In Place

**Construction:**

**Piping:**

**Monitoring:**

**FDEP - Registered Tanks from Storage Tank Contamination Monitoring (STCM) Details**

**Tank No:** 258

**Size:** 917742

**Content:** Vehicular Diesel

**Installed:** 07/01/1939

**Placement:** ABOVE

**Status:** In Service

**Construction:** B - Internal Lining  
 C - Steel  
 H - Impressed Current Cp  
 P - Level Gauges/Alarms  
 S - Dep Approved Containment

**Piping:** U - Field Erected Tank  
 A - Abv, No Soil Contact  
 B - Steel/Galvanized Metal  
 D - External Protective Coating  
 E - Cathodic Protection

**Monitoring:** J - Pressurized Piping System  
 D - Spcc Plan  
 L - Automatic Tank Gauging - Usts

**FDEP - Registered Tanks from Storage Tank Contamination Monitoring (STCM) Details**

**Tank No:** 2424

<b>Map Key</b>	<b>Number of Records</b>	<b>Direction</b>	<b>Distance (mi/ft)</b>	<b>Elev/Diff (ft)</b>	<b>Site</b>	<b>DB</b>
<b>Size:</b>			24000			
<b>Content:</b>			Vehicular Diesel			
<b>Installed:</b>			07/01/1960			
<b>Placement:</b>			ABOVE			
<b>Status:</b>			In Service			
<b>Construction:</b>			B - Internal Lining C - Steel K - Ast Containment			
<b>Piping:</b>			P - Level Gauges/Alarms A - Abv, No Soil Contact B - Steel/Galvanized Metal			
<b>Monitoring:</b>			D - Spcc Plan R - Monitor Tank Bottom Space Z - Dep Approved Monitoring			

**FDEP - Registered Tanks from Storage Tank Contamination Monitoring (STCM) Details**

<b>Tank No:</b>	AA85
<b>Size:</b>	7812
<b>Content:</b>	Petroleum Additive
<b>Installed:</b>	07/01/1980
<b>Placement:</b>	ABOVE
<b>Status:</b>	In Service
<b>Construction:</b>	B - Internal Lining C - Steel K - Ast Containment M - Spill Containment Bucket N - Flow Shut-Off O - Tight Fill
<b>Piping:</b>	S - Dep Approved Containment A - Abv, No Soil Contact B - Steel/Galvanized Metal D - External Protective Coating
<b>Monitoring:</b>	I - Suction Piping System D - Spcc Plan Q - Visual Inspection Of Asts

**FDEP - Registered Tanks from Storage Tank Contamination Monitoring (STCM) Details**

<b>Tank No:</b>	WA201
<b>Size:</b>	19488
<b>Content:</b>	Other Non Regulated
<b>Installed:</b>	07/01/1981
<b>Placement:</b>	ABOVE
<b>Status:</b>	In Service
<b>Construction:</b>	C - Steel P - Level Gauges/Alarms S - Dep Approved Containment
<b>Piping:</b>	A - Abv, No Soil Contact B - Steel/Galvanized Metal D - External Protective Coating
<b>Monitoring:</b>	D - Spcc Plan M - Manual Tank Gauging - Usts

**FDEP - Registered Tanks from Storage Tank Contamination Monitoring (STCM) Details**

<b>Map Key</b>	<b>Number of Records</b>	<b>Direction</b>	<b>Distance (mi/ft)</b>	<b>Elev/Diff (ft)</b>	<b>Site</b>	<b>DB</b>
----------------	--------------------------	------------------	-------------------------	-----------------------	-------------	-----------

**Tank No:** 3825  
**Size:** 1473696  
**Content:** Vehicular Diesel  
**Installed:** 07/01/1920  
**Placement:** ABOVE  
**Status:** Removed from Site  
**Construction:**  
**Piping:**  
**Monitoring:**

**FDEP - Registered Tanks from Storage Tank Contamination Monitoring (STCM) Details**

**Tank No:** 4321  
**Size:** 1583652  
**Content:** Unleaded Gas  
**Installed:** 07/01/1954  
**Placement:** ABOVE  
**Status:** Closed In Place  
**Construction:**  
**Piping:**  
**Monitoring:**

**FDEP - Registered Tanks from Storage Tank Contamination Monitoring (STCM) Details**

**Tank No:** 4328  
**Size:** 1393728  
**Content:** Vehicular Diesel  
**Installed:** 07/01/1959  
**Placement:** ABOVE  
**Status:** In Service  
**Construction:** B - Internal Lining  
C - Steel  
H - Impressed Current Cp  
P - Level Gauges/Alarms  
S - Dep Approved Containment  
U - Field Erected Tank  
**Piping:** A - Abv, No Soil Contact  
B - Steel/Galvanized Metal  
D - External Protective Coating  
E - Cathodic Protection  
J - Pressurized Piping System  
L - Bulk Product System  
**Monitoring:** D - Spcc Plan  
Q - Visual Inspection Of Asts  
R - Monitor Tank Bottom Space  
U - Annual Piping Pressure Test  
Z - Dep Approved Monitoring

**FDEP - Registered Tanks from Storage Tank Contamination Monitoring (STCM) Details**

**Tank No:** 5514  
**Size:** 2447088

<b>Map Key</b>	<b>Number of Records</b>	<b>Direction</b>	<b>Distance (mi/ft)</b>	<b>Elev/Diff (ft)</b>	<b>Site</b>	<b>DB</b>
<b>Content:</b>			Other Non Regulated			
<b>Installed:</b>			07/01/1954			
<b>Placement:</b>			ABOVE			
<b>Status:</b>			In Service			
<b>Construction:</b>			B - Internal Lining C - Steel H - Impressed Current Cp P - Level Gauges/Alarms U - Field Erected Tank			
<b>Piping:</b>			A - Abv, No Soil Contact B - Steel/Galvanized Metal E - Cathodic Protection J - Pressurized Piping System L - Bulk Product System			
<b>Monitoring:</b>			Q - Visual Inspection Of Asts R - Monitor Tank Bottom Space U - Annual Piping Pressure Test Z - Dep Approved Monitoring			

**FDEP - Registered Tanks from Storage Tank Contamination Monitoring (STCM) Details**

<b>Tank No:</b>	9617
<b>Size:</b>	3207288
<b>Content:</b>	Unleaded Gas
<b>Installed:</b>	07/01/1957
<b>Placement:</b>	ABOVE
<b>Status:</b>	In Service
<b>Construction:</b>	B - Internal Lining C - Steel H - Impressed Current Cp P - Level Gauges/Alarms S - Dep Approved Containment U - Field Erected Tank
<b>Piping:</b>	A - Abv, No Soil Contact B - Steel/Galvanized Metal D - External Protective Coating E - Cathodic Protection I - Suction Piping System J - Pressurized Piping System
<b>Monitoring:</b>	D - Spcc Plan Q - Visual Inspection Of Asts R - Monitor Tank Bottom Space U - Annual Piping Pressure Test Z - Dep Approved Monitoring

**FDEP - Registered Tanks from Storage Tank Contamination Monitoring (STCM) Details**

<b>Tank No:</b>	AA82
<b>Size:</b>	7812
<b>Content:</b>	Petroleum Additive
<b>Installed:</b>	11/01/1996
<b>Placement:</b>	ABOVE
<b>Status:</b>	In Service
<b>Construction:</b>	C - Steel K - Ast Containment M - Spill Containment Bucket N - Flow Shut-Off S - Dep Approved Containment

<b>Map Key</b>	<b>Number of Records</b>	<b>Direction</b>	<b>Distance (mi/ft)</b>	<b>Elev/Diff (ft)</b>	<b>Site</b>	<b>DB</b>
<b>Piping:</b>		A - Abv, No Soil Contact B - Steel/Galvanized Metal D - External Protective Coating				
<b>Monitoring:</b>		I - Suction Piping System D - Spcc Plan Q - Visual Inspection Of Asts				

**FDEP - Registered Tanks from Storage Tank Contamination Monitoring (STCM) Details**

<b>Tank No:</b>	T5
<b>Size:</b>	18480
<b>Content:</b>	Misc Petrol-Based Product
<b>Installed:</b>	11/01/1999
<b>Placement:</b>	ABOVE
<b>Status:</b>	In Service
<b>Construction:</b>	C - Steel I - Double Wall K - Ast Containment M - Spill Containment Bucket O - Tight Fill P - Level Gauges/Alarms S - Dep Approved Containment
<b>Piping:</b>	A - Abv, No Soil Contact B - Steel/Galvanized Metal D - External Protective Coating E - Cathodic Protection I - Suction Piping System L - Bulk Product System
<b>Monitoring:</b>	D - Spcc Plan F - Monitor Dbl Wall Tank Space Q - Visual Inspection Of Asts

**FDEP - Registered Tanks from Storage Tank Contamination Monitoring (STCM) Details**

<b>Tank No:</b>	AA87
<b>Size:</b>	8000
<b>Content:</b>	Petroleum Additive
<b>Installed:</b>	12/01/2005
<b>Placement:</b>	ABOVE
<b>Status:</b>	In Service
<b>Construction:</b>	C - Steel I - Double Wall M - Spill Containment Bucket N - Flow Shut-Off O - Tight Fill S - Dep Approved Containment
<b>Piping:</b>	A - Abv, No Soil Contact B - Steel/Galvanized Metal
<b>Monitoring:</b>	D - Spcc Plan Q - Visual Inspection Of Asts

**FDEP - Registered Tanks from Storage Tank Contamination Monitoring (STCM) Details**

<b>Tank No:</b>	1731
<b>Size:</b>	17000
<b>Content:</b>	Aviation Gas



<b>Map Key</b>	<b>Number of Records</b>	<b>Direction</b>	<b>Distance (mi/ft)</b>	<b>Elev/Diff (ft)</b>	<b>Site</b>	<b>DB</b>
----------------	--------------------------	------------------	-------------------------	-----------------------	-------------	-----------

**Installed:** 07/01/1964  
**Placement:** ABOVE  
**Status:** Closed In Place  
**Construction:**  
**Piping:**  
**Monitoring:**

**FDEP - Registered Tanks from Storage Tank Contamination Monitoring (STCM) Details**

**Tank No:** 1732  
**Size:** 642138  
**Content:** Vehicular Diesel  
**Installed:** 07/01/1959  
**Placement:** ABOVE  
**Status:** Closed In Place  
**Construction:**  
**Piping:**  
**Monitoring:**

**FDEP - Registered Tanks from Storage Tank Contamination Monitoring (STCM) Details**

**Tank No:** 554  
**Size:** 2065350  
**Content:** Unleaded Gas  
**Installed:** 07/01/1955  
**Placement:** ABOVE  
**Status:** In Service  
**Construction:** B - Internal Lining  
C - Steel  
H - Impressed Current Cp  
P - Level Gauges/Alarms  
S - Dep Approved Containment  
**Piping:** U - Field Erected Tank  
A - Abv, No Soil Contact  
B - Steel/Galvanized Metal  
D - External Protective Coating  
E - Cathodic Protection  
**Monitoring:** J - Pressurized Piping System  
D - Spcc Plan  
Q - Visual Inspection Of Asts  
R - Monitor Tank Bottom Space  
U - Annual Piping Pressure Test  
Z - Dep Approved Monitoring

**FDEP - Registered Tanks from Storage Tank Contamination Monitoring (STCM) Details**

**Tank No:** 8011  
**Size:** 3094266  
**Content:** Vehicular Diesel  
**Installed:** 07/01/1965  
**Placement:** ABOVE  
**Status:** In Service  
**Construction:** B - Internal Lining  
C - Steel

<b>Map Key</b>	<b>Number of Records</b>	<b>Direction</b>	<b>Distance (mi/ft)</b>	<b>Elev/Diff (ft)</b>	<b>Site</b>	<b>DB</b>
					H - Impressed Current Cp P - Level Gauges/Alarms S - Dep Approved Containment U - Field Erected Tank A - Abv, No Soil Contact B - Steel/Galvanized Metal D - External Protective Coating E - Cathodic Protection J - Pressurized Piping System L - Bulk Product System D - Spcc Plan Q - Visual Inspection Of Asts R - Monitor Tank Bottom Space U - Annual Piping Pressure Test Z - Dep Approved Monitoring	
<b>Piping:</b>						
<b>Monitoring:</b>						

**FDEP - Registered Tanks from Storage Tank Contamination Monitoring (STCM) Details**

<b>Tank No:</b>	3013
<b>Size:</b>	1137617
<b>Content:</b>	Other Non Regulated
<b>Installed:</b>	07/01/1949
<b>Placement:</b>	ABOVE
<b>Status:</b>	In Service
<b>Construction:</b>	B - Internal Lining C - Steel H - Impressed Current Cp P - Level Gauges/Alarms S - Dep Approved Containment U - Field Erected Tank A - Abv, No Soil Contact B - Steel/Galvanized Metal E - Cathodic Protection J - Pressurized Piping System L - Bulk Product System D - Spcc Plan Q - Visual Inspection Of Asts R - Monitor Tank Bottom Space U - Annual Piping Pressure Test Z - Dep Approved Monitoring
<b>Piping:</b>	
<b>Monitoring:</b>	

**FDEP - Registered Tanks from Storage Tank Contamination Monitoring (STCM) Details**

<b>Tank No:</b>	3326
<b>Size:</b>	33000
<b>Content:</b>	Vehicular Diesel
<b>Installed:</b>	07/01/1960
<b>Placement:</b>	ABOVE
<b>Status:</b>	In Service
<b>Construction:</b>	B - Internal Lining C - Steel P - Level Gauges/Alarms S - Dep Approved Containment U - Field Erected Tank A - Abv, No Soil Contact B - Steel/Galvanized Metal E - Cathodic Protection I - Suction Piping System J - Pressurized Piping System K - Dispenser Liners
<b>Piping:</b>	

<b>Map Key</b>	<b>Number of Records</b>	<b>Direction</b>	<b>Distance (mi/ft)</b>	<b>Elev/Diff (ft)</b>	<b>Site</b>	<b>DB</b>
<b>Monitoring:</b>		D - Spcc Plan Q - Visual Inspection Of Asts R - Monitor Tank Bottom Space U - Annual Piping Pressure Test Z - Dep Approved Monitoring				

**FDEP - Registered Tanks from Storage Tank Contamination Monitoring (STCM) Details**

<b>Tank No:</b>	553
<b>Size:</b>	2247546
<b>Content:</b>	Unleaded Gas
<b>Installed:</b>	07/01/1955
<b>Placement:</b>	ABOVE
<b>Status:</b>	In Service
<b>Construction:</b>	B - Internal Lining C - Steel H - Impressed Current Cp P - Level Gauges/Alarms S - Dep Approved Containment U - Field Erected Tank
<b>Piping:</b>	A - Abv, No Soil Contact B - Steel/Galvanized Metal E - Cathodic Protection J - Pressurized Piping System
<b>Monitoring:</b>	L - Bulk Product System D - Spcc Plan Q - Visual Inspection Of Asts R - Monitor Tank Bottom Space U - Annual Piping Pressure Test Z - Dep Approved Monitoring

**FDEP - Registered Tanks from Storage Tank Contamination Monitoring (STCM) Details**

<b>Tank No:</b>	AA101
<b>Size:</b>	9660
<b>Content:</b>	Petroleum Additive
<b>Installed:</b>	11/01/1996
<b>Placement:</b>	ABOVE
<b>Status:</b>	In Service
<b>Construction:</b>	C - Steel S - Dep Approved Containment
<b>Piping:</b>	A - Abv, No Soil Contact B - Steel/Galvanized Metal D - External Protective Coating
<b>Monitoring:</b>	M - Manual Tank Gauging - Usts

**FDEP - Registered Tanks from Storage Tank Contamination Monitoring (STCM) Details**

<b>Tank No:</b>	252
<b>Size:</b>	925680
<b>Content:</b>	Vehicular Diesel
<b>Installed:</b>	07/01/1939
<b>Placement:</b>	ABOVE
<b>Status:</b>	In Service
<b>Construction:</b>	B - Internal Lining C - Steel

<b>Map Key</b>	<b>Number of Records</b>	<b>Direction</b>	<b>Distance (mi/ft)</b>	<b>Elev/Diff (ft)</b>	<b>Site</b>	<b>DB</b>
					H - Impressed Current Cp K - Ast Containment P - Level Gauges/Alarms R - Double Wall - Tank Jacket S - Dep Approved Containment U - Field Erected Tank A - Abv, No Soil Contact B - Steel/Galvanized Metal I - Suction Piping System J - Pressurized Piping System E - Monitor Ust/Liner Space F - Monitor Dbl Wall Tank Space L - Automatic Tank Gauging - Usts	
<b>Piping:</b>						
<b>Monitoring:</b>						

**FDEP - Registered Tanks from Storage Tank Contamination Monitoring (STCM) Details**

<b>Tank No:</b>	3329
<b>Size:</b>	1157142
<b>Content:</b>	Vehicular Diesel
<b>Installed:</b>	07/01/1959
<b>Placement:</b>	ABOVE
<b>Status:</b>	In Service
<b>Construction:</b>	B - Internal Lining C - Steel H - Impressed Current Cp P - Level Gauges/Alarms S - Dep Approved Containment U - Field Erected Tank A - Abv, No Soil Contact B - Steel/Galvanized Metal D - External Protective Coating E - Cathodic Protection J - Pressurized Piping System L - Bulk Product System
<b>Piping:</b>	D - Spcc Plan Q - Visual Inspection Of Asts R - Monitor Tank Bottom Space U - Annual Piping Pressure Test Z - Dep Approved Monitoring
<b>Monitoring:</b>	

**FDEP - Registered Tanks from Storage Tank Contamination Monitoring (STCM) Details**

<b>Tank No:</b>	357
<b>Size:</b>	1211826
<b>Content:</b>	Unleaded Gas
<b>Installed:</b>	07/01/1970
<b>Placement:</b>	ABOVE
<b>Status:</b>	In Service
<b>Construction:</b>	B - Internal Lining C - Steel H - Impressed Current Cp P - Level Gauges/Alarms S - Dep Approved Containment U - Field Erected Tank A - Abv, No Soil Contact B - Steel/Galvanized Metal D - External Protective Coating E - Cathodic Protection L - Bulk Product System
<b>Piping:</b>	D - Spcc Plan
<b>Monitoring:</b>	

Map Key	Number of Records	Direction	Distance (mi/ft)	Elev/Diff (ft)	Site	DB
					Q - Visual Inspection Of Asts R - Monitor Tank Bottom Space U - Annual Piping Pressure Test Z - Dep Approved Monitoring	

**FDEP - Registered Tanks from Storage Tank Contamination Monitoring (STCM) Details**

**Tank No:** 966  
**Size:** 3271674  
**Content:** Unleaded Gas  
**Installed:** 07/01/1959  
**Placement:** ABOVE  
**Status:** In Service  
**Construction:** B - Internal Lining  
C - Steel  
K - Ast Containment  
P - Level Gauges/Alarms  
S - Dep Approved Containment  
**Piping:** U - Field Erected Tank  
A - Abv, No Soil Contact  
B - Steel/Galvanized Metal  
D - External Protective Coating  
E - Cathodic Protection  
I - Suction Piping System  
**Monitoring:** J - Pressurized Piping System  
6 - External Piping Monitoring  
D - Spcc Plan  
G - Electronic Line Leak Detector  
Q - Visual Inspection Of Asts  
R - Monitor Tank Bottom Space  
U - Annual Piping Pressure Test

**FDEP - Registered Tanks from Storage Tank Contamination Monitoring (STCM) Details**

**Tank No:** AA103  
**Size:** 8484  
**Content:** Petroleum Additive  
**Installed:** 07/01/1981  
**Placement:** ABOVE  
**Status:** In Service  
**Construction:** C - Steel  
K - Ast Containment  
M - Spill Containment Bucket  
O - Tight Fill  
P - Level Gauges/Alarms  
S - Dep Approved Containment  
**Piping:** A - Abv, No Soil Contact  
B - Steel/Galvanized Metal  
D - External Protective Coating  
I - Suction Piping System  
**Monitoring:** J - Pressurized Piping System  
D - Spcc Plan  
Q - Visual Inspection Of Asts  
Z - Dep Approved Monitoring

**FDEP - Registered Tanks from Storage Tank Contamination Monitoring (STCM) Details**

**Tank No:** 5510

<b>Map Key</b>	<b>Number of Records</b>	<b>Direction</b>	<b>Distance (mi/ft)</b>	<b>Elev/Diff (ft)</b>	<b>Site</b>	<b>DB</b>
<b>Size:</b>			2050776			
<b>Content:</b>			Other Non Regulated			
<b>Installed:</b>			07/01/1954			
<b>Placement:</b>			ABOVE			
<b>Status:</b>			In Service			
<b>Construction:</b>			C - Steel H - Impressed Current Cp P - Level Gauges/Alarms S - Dep Approved Containment			
<b>Piping:</b>			U - Field Erected Tank A - Abv, No Soil Contact B - Steel/Galvanized Metal D - External Protective Coating E - Cathodic Protection J - Pressurized Piping System			
<b>Monitoring:</b>			L - Bulk Product System D - Spcc Plan Q - Visual Inspection Of Asts R - Monitor Tank Bottom Space U - Annual Piping Pressure Test Z - Dep Approved Monitoring			

**FDEP - Registered Tanks from Storage Tank Contamination Monitoring (STCM) Details**

<b>Tank No:</b>	9618
<b>Size:</b>	3203550
<b>Content:</b>	Unleaded Gas
<b>Installed:</b>	07/01/1959
<b>Placement:</b>	ABOVE
<b>Status:</b>	In Service
<b>Construction:</b>	B - Internal Lining C - Steel K - Ast Containment P - Level Gauges/Alarms S - Dep Approved Containment
<b>Piping:</b>	U - Field Erected Tank A - Abv, No Soil Contact B - Steel/Galvanized Metal D - External Protective Coating E - Cathodic Protection I - Suction Piping System
<b>Monitoring:</b>	J - Pressurized Piping System 6 - External Piping Monitoring D - Spcc Plan G - Electronic Line Leak Detector Q - Visual Inspection Of Asts R - Monitor Tank Bottom Space U - Annual Piping Pressure Test

**FDEP - Registered Tanks from Storage Tank Contamination Monitoring (STCM) Details**

<b>Tank No:</b>	309
<b>Size:</b>	1192926
<b>Content:</b>	Vehicular Diesel
<b>Installed:</b>	10/01/1954
<b>Placement:</b>	ABOVE
<b>Status:</b>	In Service
<b>Construction:</b>	B - Internal Lining

<b>Map Key</b>	<b>Number of Records</b>	<b>Direction</b>	<b>Distance (mi/ft)</b>	<b>Elev/Diff (ft)</b>	<b>Site</b>	<b>DB</b>
		C - Steel				
		H - Impressed Current Cp				
		P - Level Gauges/Alarms				
		S - Dep Approved Containment				
		U - Field Erected Tank				
<b>Piping:</b>		A - Abv, No Soil Contact				
		B - Steel/Galvanized Metal				
		D - External Protective Coating				
		E - Cathodic Protection				
		J - Pressurized Piping System				
		L - Bulk Product System				
<b>Monitoring:</b>		D - Spcc Plan				
		Q - Visual Inspection Of Asts				
		R - Monitor Tank Bottom Space				
		U - Annual Piping Pressure Test				
		Z - Dep Approved Monitoring				

**FDEP - Registered Tanks from Storage Tank Contamination Monitoring (STCM) Details**

**Tank No:** 1327  
**Size:** 534156  
**Content:** Vehicular Diesel  
**Installed:** 07/01/1957  
**Placement:** ABOVE  
**Status:** Removed from Site  
**Construction:**  
**Piping:**  
**Monitoring:**

**FDEP - Registered Tanks from Storage Tank Contamination Monitoring (STCM) Details**

**Tank No:** OWS1  
**Size:** 10000  
**Content:** Other Non Regulated  
**Installed:** 01/01/1981  
**Placement:** UNDER  
**Status:** Closed In Place  
**Construction:**  
**Piping:**  
**Monitoring:**

**FDEP - Registered Tanks from Storage Tank Contamination Monitoring (STCM) Details**

**Tank No:** OWS2  
**Size:** 10000  
**Content:** Other Non Regulated  
**Installed:** 01/01/1981  
**Placement:** UNDER  
**Status:** Closed In Place  
**Construction:**  
**Piping:**  
**Monitoring:**

Map Key	Number of Records	Direction	Distance (mi/ft)	Elev/Diff (ft)	Site	DB
---------	-------------------	-----------	------------------	----------------	------	----

**FDEP - Registered Tanks from Storage Tank Contamination Monitoring (STCM) Details**

**Tank No:** 2512  
**Size:** 926772  
**Content:** Vehicular Diesel  
**Installed:** 07/01/1939  
**Placement:** ABOVE  
**Status:** In Service  
**Construction:** B - Internal Lining  
C - Steel  
H - Impressed Current Cp  
P - Level Gauges/Alarms  
S - Dep Approved Containment  
U - Field Erected Tank  
**Piping:** A - Abv, No Soil Contact  
B - Steel/Galvanized Metal  
D - External Protective Coating  
E - Cathodic Protection  
J - Pressurized Piping System  
L - Bulk Product System  
**Monitoring:** D - Spcc Plan  
Q - Visual Inspection Of Asts  
R - Monitor Tank Bottom Space  
U - Annual Piping Pressure Test  
Z - Dep Approved Monitoring

**FDEP - Registered Tanks from Storage Tank Contamination Monitoring (STCM) Details**

**Tank No:** 5422  
**Size:** 2055270  
**Content:** Unleaded Gas  
**Installed:** 07/01/1966  
**Placement:** ABOVE  
**Status:** In Service  
**Construction:** B - Internal Lining  
C - Steel  
K - Ast Containment  
P - Level Gauges/Alarms  
**Piping:** A - Abv, No Soil Contact  
B - Steel/Galvanized Metal  
**Monitoring:** D - Spcc Plan  
R - Monitor Tank Bottom Space  
Z - Dep Approved Monitoring

**FDEP - Registered Tanks from Storage Tank Contamination Monitoring (STCM) Details**

**Tank No:** 9616  
**Size:** 3332994  
**Content:** Unleaded Gas  
**Installed:** 07/01/1955  
**Placement:** ABOVE  
**Status:** In Service  
**Construction:** B - Internal Lining  
C - Steel  
J - Synthetic Excavation Liner  
K - Ast Containment  
S - Dep Approved Containment



<b>Map Key</b>	<b>Number of Records</b>	<b>Direction</b>	<b>Distance (mi/ft)</b>	<b>Elev/Diff (ft)</b>	<b>Site</b>	<b>DB</b>
<b>Piping:</b>					U - Field Erected Tank A - Abv, No Soil Contact B - Steel/Galvanized Metal E - Cathodic Protection I - Suction Piping System J - Pressurized Piping System	
<b>Monitoring:</b>					L - Bulk Product System D - Spcc Plan Q - Visual Inspection Of Asts R - Monitor Tank Bottom Space U - Annual Piping Pressure Test Z - Dep Approved Monitoring	

**FDEP - Registered Tanks from Storage Tank Contamination Monitoring (STCM) Details**

<b>Tank No:</b>	WA82
<b>Size:</b>	19488
<b>Content:</b>	Other Non Regulated
<b>Installed:</b>	07/01/1981
<b>Placement:</b>	ABOVE
<b>Status:</b>	In Service
<b>Construction:</b>	C - Steel H - Impressed Current Cp P - Level Gauges/Alarms S - Dep Approved Containment
<b>Piping:</b>	A - Abv, No Soil Contact B - Steel/Galvanized Metal D - External Protective Coating E - Cathodic Protection J - Pressurized Piping System
<b>Monitoring:</b>	D - Spcc Plan L - Automatic Tank Gauging - Usts

**FDEP - Registered Tanks from Storage Tank Contamination Monitoring (STCM) Details**

<b>Tank No:</b>	AA104
<b>Size:</b>	8484
<b>Content:</b>	Petroleum Additive
<b>Installed:</b>	07/01/1981
<b>Placement:</b>	ABOVE
<b>Status:</b>	In Service
<b>Construction:</b>	C - Steel K - Ast Containment M - Spill Containment Bucket N - Flow Shut-Off O - Tight Fill P - Level Gauges/Alarms S - Dep Approved Containment
<b>Piping:</b>	A - Abv, No Soil Contact B - Steel/Galvanized Metal D - External Protective Coating I - Suction Piping System
<b>Monitoring:</b>	D - Spcc Plan M - Manual Tank Gauging - Usts Q - Visual Inspection Of Asts

**FDEP - Registered Tanks from Storage Tank Contamination Monitoring (STCM) Details**

**Tank No:** AA26  
**Size:** 1806  
**Content:** Petroleum Additive  
**Installed:** 06/01/1995  
**Placement:** ABOVE  
**Status:** In Service  
**Construction:** C - Steel  
 K - Ast Containment  
 P - Level Gauges/Alarms  
**Piping:** S - Dep Approved Containment  
 A - Abv, No Soil Contact  
 B - Steel/Galvanized Metal  
 D - External Protective Coating  
**Monitoring:** D - Spcc Plan  
 M - Manual Tank Gauging - Usts

**FDEP - Registered Tanks from Storage Tank Contamination Monitoring (STCM) Details**

**Tank No:** 9615  
**Size:** 3380622  
**Content:** Unleaded Gas  
**Installed:** 07/01/1955  
**Placement:** ABOVE  
**Status:** In Service  
**Construction:** C - Steel  
 J - Synthetic Excavation Liner  
 K - Ast Containment  
 S - Dep Approved Containment  
**Piping:** U - Field Erected Tank  
 A - Abv, No Soil Contact  
 E - Cathodic Protection  
 I - Suction Piping System  
 J - Pressurized Piping System  
**Monitoring:** E - Monitor Ust/Liner Space

**FDEP - Registered Tanks from Storage Tank Contamination Monitoring (STCM) Details**

**Tank No:** 1130  
**Size:** 471072  
**Content:** Vehicular Diesel  
**Installed:** 07/01/1941  
**Placement:** ABOVE  
**Status:** Removed from Site  
**Construction:**  
**Piping:**  
**Monitoring:**

**FDEP - Registered Tanks from Storage Tank Contamination Monitoring (STCM) Details**

**Tank No:** 8019  
**Size:** 2854278  
**Content:** Unleaded Gas

Map Key	Number of Records	Direction	Distance (mi/ft)	Elev/Diff (ft)	Site	DB
<b>Installed:</b>		07/01/1980				
<b>Placement:</b>		ABOVE				
<b>Status:</b>		In Service				
<b>Construction:</b>		B - Internal Lining C - Steel H - Impressed Current Cp P - Level Gauges/Alarms S - Dep Approved Containment U - Field Erected Tank				
<b>Piping:</b>		A - Abv, No Soil Contact B - Steel/Galvanized Metal D - External Protective Coating E - Cathodic Protection J - Pressurized Piping System L - Bulk Product System				
<b>Monitoring:</b>		D - Spcc Plan Q - Visual Inspection Of Asts R - Monitor Tank Bottom Space U - Annual Piping Pressure Test Z - Dep Approved Monitoring				

**FDEP - Registered Tanks from Storage Tank Contamination Monitoring (STCM) Details**

<b>Tank No:</b>	AA1-11
<b>Size:</b>	1500
<b>Content:</b>	Petroleum Additive
<b>Installed:</b>	11/01/2007
<b>Placement:</b>	ABOVE
<b>Status:</b>	In Service
<b>Construction:</b>	C - Steel P - Level Gauges/Alarms S - Dep Approved Containment
<b>Piping:</b>	A - Abv, No Soil Contact B - Steel/Galvanized Metal I - Suction Piping System
<b>Monitoring:</b>	D - Spcc Plan Q - Visual Inspection Of Asts

[215](#)

66 of 67

W

0.00 /  
0.00

2.94 /  
-8

MPLX TERMINALS LLC  
425 S 20TH ST  
TAMPA FL 33605

STCS

<b>Facility ID:</b>	8509068	<b>Zip5 (Open Data):</b>	33605
<b>Type:</b>	T - Bulk Product Terminal Fac	<b>CountyID(OpenData):</b>	29
<b>Status:</b>	Closed	<b>County (Open Data):</b>	HILLSBOROUGH
<b>County:</b>	HILLSBOROUGH	<b>Contam (Map):</b>	YES
<b>Fac Stat(OpenData):</b>	CLOSED	<b>Fac Type (Map):</b>	Bulk Product Terminal Facility
<b>Fac Code(OpenData):</b>	T	<b>Fac Stat (Map):</b>	CLOSED
<b>Fac Type(OpenData):</b>	Bulk Product Terminal Facility	<b>Status (Map):</b>	REVIEWED
<b>Clnup Cd(OpenData):</b>	ONGO	<b>City (Map):</b>	TAMPA
<b>Clnup Dt(OpenData):</b>	2019/11/13 18:15:16+00	<b>County (Map):</b>	29
<b>Status (Open Data):</b>	REVIEWED	<b>Zip5 (Map):</b>	33605
<b>City (Open Data):</b>	TAMPA	<b>Zip4 (Map):</b>	6075
<b>Fac Name(Open Data):</b>	MPLX TERMINALS LLC		
<b>Address (Open Data):</b>	425 S 20TH ST		
<b>Fac Cleanup Stat(Open Data):</b>	ONGOING		
<b>Name (Map):</b>	MPLX TERMINALS LLC		

Map Key	Number of Records	Direction	Distance (mi/ft)	Elev/Diff (ft)	Site	DB
---------	-------------------	-----------	------------------	----------------	------	----

Address (Map): 425 S 20TH ST

**FDEP Storage Tank Monitoring Open Data Details**

<b>Object ID:</b>	4990	<b>Map Src:</b>	1999 doqs
<b>X:</b>	-82.4382617292129	<b>Map Scale:</b>	4078
<b>Y:</b>	27.9458051720609	<b>Elevation:</b>	
<b>Regulated:</b>	NO	<b>EI Datum:</b>	
<b>Col Meth:</b>	DPHO	<b>EI Resolut:</b>	
<b>Col Name:</b>	ROSELLI_J	<b>EI Units:</b>	
<b>Col Date:</b>	2005/07/26 11:01:39+00	<b>ALB East:</b>	553361.58
<b>Col Prog:</b>	TANKS-PETROLEUM CONTAMINATION	<b>ALB North:</b>	438747.64
<b>Ver Meth:</b>	DPHO	<b>Loc ID:</b>	36423
<b>Ver Name:</b>	ROSELLI_J	<b>Lat DD:</b>	27
<b>Ver Prog:</b>	TANKS-PETROLEUM CONTAMINATION	<b>Lat MM:</b>	56
<b>Ver Date:</b>	2005/07/26 11:01:39+00	<b>Lat SS:</b>	
<b>OOIC:</b>	FACILITY	<b>Long DD:</b>	82
<b>Rel Feat:</b>	CENTR	<b>Long MM:</b>	26
<b>Datum:</b>	HARN	<b>Long SS:</b>	
<b>Coord Acc:</b>	4		
<b>Col Aff:</b>	DEPARTMENT OF ENVIRONMENTAL PR		
<b>Ver Aff:</b>	DEPARTMENT OF ENVIRONMENTAL PR		
<b>Direct:</b>			
<b>Documents:</b>	<a href="https://prodenv.dep.state.fl.us/DepNexus/public/electronic-documents/8509068/gis-facility!search">https://prodenv.dep.state.fl.us/DepNexus/public/electronic-documents/8509068/gis-facility!search</a>		

**FDEP Open Data - Storage Tank Contamination Monitoring (STCM)**

<b>Loc ID:</b>	36423	<b>Rel Feat:</b>	CENTR
<b>Site Type:</b>	Bulk Product Terminal Facility	<b>EI Datum:</b>	
<b>Contam Ind:</b>		<b>EI Resolut:</b>	
<b>Phone:</b>	8132424217	<b>EI Units:</b>	
<b>Operator:</b>	DAN SNODGRASS	<b>Map Src:</b>	1999 doqs
<b>Next action:</b>	INVOICE 11-JUL-2000	<b>Map Scale:</b>	4078
<b>Fin Respon:</b>		<b>Coord Acc:</b>	4
<b>Office:</b>	SWD	<b>Alb East:</b>	553361.58
<b>OOIC:</b>	FACILITY	<b>Alb North:</b>	438747.64
<b>Col Meth:</b>	DPHO	<b>Datum:</b>	HARN
<b>Col Name:</b>	ROSELLI_J	<b>Elevation:</b>	
<b>Col Date:</b>	7/26/2005	<b>Lat DD:</b>	27
<b>Col Prog:</b>	TANKS-PETROLEUM CONTAMINATION	<b>Lat MM:</b>	56
<b>Ver Meth:</b>	DPHO	<b>Lat SS:</b>	
<b>Ver Name:</b>	ROSELLI_J	<b>Long DD:</b>	82
<b>Ver Prog:</b>	TANKS-PETROLEUM CONTAMINATION	<b>Long MM:</b>	26
<b>Ver Date:</b>	7/26/2005	<b>Long SS:</b>	
<b>Object ID:</b>	36423		
<b>Col Aff:</b>	DEPARTMENT OF ENVIRONMENTAL PR		
<b>Ver Aff:</b>	DEPARTMENT OF ENVIRONMENTAL PR		
<b>Documents:</b>	<a href="https://prodenv.dep.state.fl.us/DepNexus/public/electronic-documents/8509068/gis-facility!search">https://prodenv.dep.state.fl.us/DepNexus/public/electronic-documents/8509068/gis-facility!search</a>		

**FDEP - Storage Tank Contamination Monitoring (STCM) Details**

Map Key	Number of Records	Direction	Distance (mi/ft)	Elev/Diff (ft)	Site	DB
---------	-------------------	-----------	------------------	----------------	------	----

**Name:** Mplx Terminals Llc  
 425 S 20th St  
 Tampa, FL 33605- 6075  
**LL Method:** DPHO - Unverified  
**Account Owner:** Marathon Petroleum Co Lp  
**Contact:** Dan Snodgrass  
**Phone:** 813-242-4217  
**District:** SWD  
**County 1:** 29 - Hillsborough  
**Latitude:** 27:56:44.8800  
**Longitude:** 82:26:17.7300

**FDEP - Registered Tanks from Storage Tank Contamination Monitoring (STCM) Details**

**Tank No:** 4328  
**Size:** 1393728  
**Content:** Unleaded Gas  
**Installed:** 07/01/1959  
**Placement:** ABOVE  
**Status:** Closed In Place  
**Construction:**  
**Piping:**  
**Monitoring:**

**FDEP - Registered Tanks from Storage Tank Contamination Monitoring (STCM) Details**

**Tank No:** 2723  
**Size:** 804132  
**Content:** Vehicular Diesel  
**Installed:** 07/01/1954  
**Placement:** ABOVE  
**Status:** Closed In Place  
**Construction:**  
**Piping:**  
**Monitoring:**

**FDEP - Registered Tanks from Storage Tank Contamination Monitoring (STCM) Details**

**Tank No:** 29447  
**Size:** 42210  
**Content:** Other Non Regulated  
**Installed:** 07/01/1958  
**Placement:** ABOVE  
**Status:** Removed from Site  
**Construction:**  
**Piping:**  
**Monitoring:**

**FDEP - Registered Tanks from Storage Tank Contamination Monitoring (STCM) Details**

<b>Map Key</b>	<b>Number of Records</b>	<b>Direction</b>	<b>Distance (mi/ft)</b>	<b>Elev/Diff (ft)</b>	<b>Site</b>	<b>DB</b>
----------------	--------------------------	------------------	-------------------------	-----------------------	-------------	-----------

**Tank No:** 6819  
**Size:** 144606  
**Content:** Other Non Regulated  
**Installed:** 07/01/1925  
**Placement:** ABOVE  
**Status:** Removed from Site  
**Construction:**  
**Piping:**  
**Monitoring:**

**FDEP - Registered Tanks from Storage Tank Contamination Monitoring (STCM) Details**

**Tank No:** 1130  
**Size:** 471072  
**Content:** Vehicular Diesel  
**Installed:** 07/01/1941  
**Placement:** ABOVE  
**Status:** Removed from Site  
**Construction:**  
**Piping:**  
**Monitoring:**

**FDEP - Registered Tanks from Storage Tank Contamination Monitoring (STCM) Details**

**Tank No:** 5422  
**Size:** 1872990  
**Content:** Vehicular Diesel  
**Installed:** 07/01/1965  
**Placement:** ABOVE  
**Status:** Closed In Place  
**Construction:**  
**Piping:**  
**Monitoring:**

**FDEP - Registered Tanks from Storage Tank Contamination Monitoring (STCM) Details**

**Tank No:** 27381  
**Size:** 25158  
**Content:** Other Non Regulated  
**Installed:** 07/01/1954  
**Placement:** ABOVE  
**Status:** Removed from Site  
**Construction:**  
**Piping:**  
**Monitoring:**

**FDEP - Registered Tanks from Storage Tank Contamination Monitoring (STCM) Details**

Map Key	Number of Records	Direction	Distance (mi/ft)	Elev/Diff (ft)	Site	DB
---------	-------------------	-----------	------------------	----------------	------	----

**Tank No:** 9  
**Size:** 550  
**Content:** Other Non Regulated  
**Installed:** 07/01/1988  
**Placement:** UNDER  
**Status:** Removed from Site  
**Construction:**  
**Piping:**  
**Monitoring:**

**FDEP - Registered Tanks from Storage Tank Contamination Monitoring (STCM) Details**

**Tank No:** 1732  
**Size:** 615342  
**Content:** Vehicular Diesel  
**Installed:** 07/01/1959  
**Placement:** ABOVE  
**Status:** Closed In Place  
**Construction:**  
**Piping:**  
**Monitoring:**

**FDEP - Registered Tanks from Storage Tank Contamination Monitoring (STCM) Details**

**Tank No:** 6814  
**Size:** 2343432  
**Content:** New/Lube Oil  
**Installed:** 07/01/1919  
**Placement:** ABOVE  
**Status:** Removed from Site  
**Construction:**  
**Piping:**  
**Monitoring:**

**FDEP - Registered Tanks from Storage Tank Contamination Monitoring (STCM) Details**

**Tank No:** 7145  
**Size:** 62916  
**Content:** New/Lube Oil  
**Installed:** 07/01/1924  
**Placement:** ABOVE  
**Status:** Removed from Site  
**Construction:**  
**Piping:**  
**Monitoring:**

**FDEP - Registered Tanks from Storage Tank Contamination Monitoring (STCM) Details**

**Tank No:** 8

<b>Map Key</b>	<b>Number of Records</b>	<b>Direction</b>	<b>Distance (mi/ft)</b>	<b>Elev/Diff (ft)</b>	<b>Site</b>	<b>DB</b>
<b>Size:</b>		10000				
<b>Content:</b>		Other Non Regulated				
<b>Installed:</b>		04/01/1981				
<b>Placement:</b>		ABOVE				
<b>Status:</b>		Removed from Site				
<b>Construction:</b>						
<b>Piping:</b>						
<b>Monitoring:</b>						

**FDEP - Registered Tanks from Storage Tank Contamination Monitoring (STCM) Details**

<b>Tank No:</b>	2
<b>Size:</b>	2000
<b>Content:</b>	Other Non Regulated
<b>Installed:</b>	07/01/1975
<b>Placement:</b>	UNDER
<b>Status:</b>	Removed from Site
<b>Construction:</b>	
<b>Piping:</b>	
<b>Monitoring:</b>	

**FDEP - Registered Tanks from Storage Tank Contamination Monitoring (STCM) Details**

<b>Tank No:</b>	1327
<b>Size:</b>	508410
<b>Content:</b>	Vehicular Diesel
<b>Installed:</b>	07/01/1952
<b>Placement:</b>	ABOVE
<b>Status:</b>	Removed from Site
<b>Construction:</b>	
<b>Piping:</b>	
<b>Monitoring:</b>	

**FDEP - Registered Tanks from Storage Tank Contamination Monitoring (STCM) Details**

<b>Tank No:</b>	27380
<b>Size:</b>	25158
<b>Content:</b>	Other Non Regulated
<b>Installed:</b>	07/01/1956
<b>Placement:</b>	ABOVE
<b>Status:</b>	Removed from Site
<b>Construction:</b>	
<b>Piping:</b>	
<b>Monitoring:</b>	

**FDEP - Registered Tanks from Storage Tank Contamination Monitoring (STCM) Details**

<b>Tank No:</b>	29446
<b>Size:</b>	42252



<b>Map Key</b>	<b>Number of Records</b>	<b>Direction</b>	<b>Distance (mi/ft)</b>	<b>Elev/Diff (ft)</b>	<b>Site</b>	<b>DB</b>
<b>Content:</b>		Other Non Regulated				
<b>Installed:</b>		07/01/1958				
<b>Placement:</b>		ABOVE				
<b>Status:</b>		Removed from Site				
<b>Construction:</b>						
<b>Piping:</b>						
<b>Monitoring:</b>						

**FDEP - Registered Tanks from Storage Tank Contamination Monitoring (STCM) Details**

<b>Tank No:</b>	29448
<b>Size:</b>	288036
<b>Content:</b>	Other Non Regulated
<b>Installed:</b>	07/01/1958
<b>Placement:</b>	ABOVE
<b>Status:</b>	Removed from Site
<b>Construction:</b>	
<b>Piping:</b>	
<b>Monitoring:</b>	

**FDEP - Registered Tanks from Storage Tank Contamination Monitoring (STCM) Details**

<b>Tank No:</b>	29450
<b>Size:</b>	288036
<b>Content:</b>	Other Non Regulated
<b>Installed:</b>	07/01/1958
<b>Placement:</b>	ABOVE
<b>Status:</b>	Removed from Site
<b>Construction:</b>	
<b>Piping:</b>	
<b>Monitoring:</b>	

**FDEP - Registered Tanks from Storage Tank Contamination Monitoring (STCM) Details**

<b>Tank No:</b>	3825
<b>Size:</b>	1337910
<b>Content:</b>	Vehicular Diesel
<b>Installed:</b>	07/01/1920
<b>Placement:</b>	ABOVE
<b>Status:</b>	Removed from Site
<b>Construction:</b>	
<b>Piping:</b>	
<b>Monitoring:</b>	

**FDEP - Registered Tanks from Storage Tank Contamination Monitoring (STCM) Details**

<b>Tank No:</b>	6820
<b>Size:</b>	142590
<b>Content:</b>	Other Non Regulated

<b>Map Key</b>	<b>Number of Records</b>	<b>Direction</b>	<b>Distance (mi/ft)</b>	<b>Elev/Diff (ft)</b>	<b>Site</b>	<b>DB</b>
<b>Installed:</b>		07/01/1925				
<b>Placement:</b>		ABOVE				
<b>Status:</b>		Removed from Site				
<b>Construction:</b>						
<b>Piping:</b>						
<b>Monitoring:</b>						

**FDEP - Registered Tanks from Storage Tank Contamination Monitoring (STCM) Details**

<b>Tank No:</b>	7147
<b>Size:</b>	62916
<b>Content:</b>	New/Lube Oil
<b>Installed:</b>	07/01/1924
<b>Placement:</b>	ABOVE
<b>Status:</b>	Removed from Site
<b>Construction:</b>	
<b>Piping:</b>	
<b>Monitoring:</b>	

**FDEP - Registered Tanks from Storage Tank Contamination Monitoring (STCM) Details**

<b>Tank No:</b>	4321
<b>Size:</b>	1394484
<b>Content:</b>	Unleaded Gas
<b>Installed:</b>	07/01/1954
<b>Placement:</b>	ABOVE
<b>Status:</b>	Closed In Place
<b>Construction:</b>	
<b>Piping:</b>	
<b>Monitoring:</b>	

**FDEP - Registered Tanks from Storage Tank Contamination Monitoring (STCM) Details**

<b>Tank No:</b>	1731
<b>Size:</b>	573426
<b>Content:</b>	Aviation Gas
<b>Installed:</b>	07/01/1963
<b>Placement:</b>	ABOVE
<b>Status:</b>	Closed In Place
<b>Construction:</b>	
<b>Piping:</b>	
<b>Monitoring:</b>	

**FDEP - Registered Tanks from Storage Tank Contamination Monitoring (STCM) Details**

<b>Tank No:</b>	4
<b>Size:</b>	1692
<b>Content:</b>	Other Non Regulated
<b>Installed:</b>	09/01/1988

Map Key	Number of Records	Direction	Distance (mi/ft)	Elev/Diff (ft)	Site	DB
---------	-------------------	-----------	------------------	----------------	------	----

**Placement:** UNDER  
**Status:** Removed from Site  
**Construction:**  
**Piping:**  
**Monitoring:**

**FDEP - Registered Tanks from Storage Tank Contamination Monitoring (STCM) Details**

**Tank No:** 7  
**Size:** 10000  
**Content:** Other Non Regulated  
**Installed:** 04/01/1981  
**Placement:** ABOVE  
**Status:** Removed from Site  
**Construction:**  
**Piping:**  
**Monitoring:**

**FDEP - Registered Tanks from Storage Tank Contamination Monitoring (STCM) Details**

**Tank No:** 7148  
**Size:** 62916  
**Content:** Petroleum Additive  
**Installed:** 07/01/1924  
**Placement:** ABOVE  
**Status:** Removed from Site  
**Construction:**  
**Piping:**  
**Monitoring:**

**FDEP - Registered Tanks from Storage Tank Contamination Monitoring (STCM) Details**

**Tank No:** 7164  
**Size:** 144060  
**Content:** Other Non Regulated  
**Installed:** 07/01/1927  
**Placement:** ABOVE  
**Status:** Removed from Site  
**Construction:**  
**Piping:**  
**Monitoring:**

**FDEP - Registered Tanks from Storage Tank Contamination Monitoring (STCM) Details**

**Tank No:** 7155  
**Size:** 144900  
**Content:** Other Non Regulated  
**Installed:** 07/01/1927  
**Placement:** ABOVE

<b>Map Key</b>	<b>Number of Records</b>	<b>Direction</b>	<b>Distance (mi/ft)</b>	<b>Elev/Diff (ft)</b>	<b>Site</b>	<b>DB</b>
----------------	--------------------------	------------------	-------------------------	-----------------------	-------------	-----------

**Status:** Removed from Site  
**Construction:**  
**Piping:**  
**Monitoring:**

**FDEP - Registered Tanks from Storage Tank Contamination Monitoring (STCM) Details**

**Tank No:** 7174  
**Size:** 554610  
**Content:** Other Non Regulated  
**Installed:** 07/01/1927  
**Placement:** ABOVE  
**Status:** Removed from Site  
**Construction:**  
**Piping:**  
**Monitoring:**

**FDEP - Registered Tanks from Storage Tank Contamination Monitoring (STCM) Details**

**Tank No:** 3326  
**Size:** 1124340  
**Content:** Unleaded Gas  
**Installed:** 07/01/1960  
**Placement:** ABOVE  
**Status:** Closed In Place  
**Construction:**  
**Piping:**  
**Monitoring:**

**FDEP - Registered Tanks from Storage Tank Contamination Monitoring (STCM) Details**

**Tank No:** 27382  
**Size:** 288036  
**Content:** Other Non Regulated  
**Installed:** 07/01/1956  
**Placement:** ABOVE  
**Status:** Removed from Site  
**Construction:**  
**Piping:**  
**Monitoring:**

**FDEP - Registered Tanks from Storage Tank Contamination Monitoring (STCM) Details**

**Tank No:** 29449  
**Size:** 288036  
**Content:** Other Non Regulated  
**Installed:** 07/01/1958  
**Placement:** ABOVE  
**Status:** Removed from Site

Map Key	Number of Records	Direction	Distance (mi/ft)	Elev/Diff (ft)	Site	DB
---------	-------------------	-----------	------------------	----------------	------	----

Construction:

Piping:

Monitoring:

**FDEP - Registered Tanks from Storage Tank Contamination Monitoring (STCM) Details**

Tank No: 6  
 Size: 1692  
 Content: Other Non Regulated  
 Installed: 09/01/1988  
 Placement: UNDER  
 Status: Removed from Site  
 Construction:  
 Piping:  
 Monitoring:

**FDEP - Registered Tanks from Storage Tank Contamination Monitoring (STCM) Details**

Tank No: 6818  
 Size: 478632  
 Content: Other Non Regulated  
 Installed: 07/01/1927  
 Placement: ABOVE  
 Status: Removed from Site  
 Construction:  
 Piping:  
 Monitoring:

**FDEP - Registered Tanks from Storage Tank Contamination Monitoring (STCM) Details**

Tank No: 7146  
 Size: 64008  
 Content: New/Lube Oil  
 Installed: 07/01/1924  
 Placement: ABOVE  
 Status: Removed from Site  
 Construction:  
 Piping:  
 Monitoring:

**FDEP - Registered Tanks from Storage Tank Contamination Monitoring (STCM) Details**

Tank No: 7162  
 Size: 485982  
 Content: Other Non Regulated  
 Installed: 07/01/1926  
 Placement: ABOVE  
 Status: Removed from Site  
 Construction:

<b>Map Key</b>	<b>Number of Records</b>	<b>Direction</b>	<b>Distance (mi/ft)</b>	<b>Elev/Diff (ft)</b>	<b>Site</b>	<b>DB</b>
----------------	--------------------------	------------------	-------------------------	-----------------------	-------------	-----------

Piping:  
Monitoring:

**FDEP - Registered Tanks from Storage Tank Contamination Monitoring (STCM) Details**

**Tank No:** 2424  
**Size:** 828408  
**Content:** Unleaded Gas  
**Installed:** 07/01/1960  
**Placement:** ABOVE  
**Status:** Closed In Place  
**Construction:**  
**Piping:**  
**Monitoring:**

**FDEP - Registered Tanks from Storage Tank Contamination Monitoring (STCM) Details**

**Tank No:** 3  
**Size:** 1692  
**Content:** Other Non Regulated  
**Installed:** 09/01/1988  
**Placement:** UNDER  
**Status:** Removed from Site  
**Construction:**  
**Piping:**  
**Monitoring:**

**FDEP - Registered Tanks from Storage Tank Contamination Monitoring (STCM) Details**

**Tank No:** 5  
**Size:** 1692  
**Content:** Other Non Regulated  
**Installed:** 09/01/1988  
**Placement:** UNDER  
**Status:** Removed from Site  
**Construction:**  
**Piping:**  
**Monitoring:**

**FDEP - Registered Tanks from Storage Tank Contamination Monitoring (STCM) Details**

**Tank No:** 3329  
**Size:** 1070832  
**Content:** Unleaded Gas  
**Installed:** 07/01/1959  
**Placement:** ABOVE  
**Status:** Closed In Place  
**Construction:**  
**Piping:**

Map Key	Number of Records	Direction	Distance (mi/ft)	Elev/Diff (ft)	Site	DB
---------	-------------------	-----------	------------------	----------------	------	----

Monitoring:

**FDEP - Registered Tanks from Storage Tank Contamination Monitoring (STCM) Details**

**Tank No:** 1  
**Size:** 8000  
**Content:** Other Non Regulated  
**Installed:** 07/01/1975  
**Placement:** UNDER  
**Status:** Removed from Site  
**Construction:**  
**Piping:**  
**Monitoring:**

**FDEP - Registered Tanks from Storage Tank Contamination Monitoring (STCM) Details**

**Tank No:** 7518  
**Size:** 184380  
**Content:** Jet Fuel  
**Installed:** 07/01/1940  
**Placement:** ABOVE  
**Status:** Removed from Site  
**Construction:**  
**Piping:**  
**Monitoring:**

<a href="#">215</a>	67 of 67	W	0.00 / 0.00	2.94 / -8	425 SOUTH 20TH ST. TAMPA FL 33605	ERNS
---------------------	----------	---	-------------	-----------	--------------------------------------	------

<b>NRC Report No:</b>	1331726	<b>Latitude Degrees:</b>	
<b>Type of Incident:</b>	FIXED	<b>Latitude Minutes:</b>	
<b>Incident Cause:</b>	UNKNOWN	<b>Latitude Seconds:</b>	
<b>Incident Date:</b>	3/23/2022 9:00	<b>Longitude Degrees:</b>	
<b>Incident Location:</b>	BEHIND THIS LOCATION	<b>Longitude Minutes:</b>	
<b>Incident Dtg:</b>	DISCOVERED	<b>Longitude Seconds:</b>	
<b>Distance from City:</b>		<b>Lat Quad:</b>	
<b>Distance Units:</b>		<b>Long Quad:</b>	
<b>Direction from City:</b>		<b>Location Section:</b>	
<b>Location County:</b>	HILLSBOROUGH	<b>Location Township:</b>	
<b>Potential Flag:</b>	No	<b>Location Range:</b>	
<b>Year:</b>	Year 2022 Reports		
<b>Description of Incident:</b>	CALLER IS REPORTING BLACK OIL IN A DRAINAGE DITCH ALONG SIDE THE RAILROAD TRACKS. CALLER STATED THE OIL APPEARS TO BE COMING FROM THE RAILROAD TIES. THERE IS A STRONG SMELL OF CREOSOTE IN THE AIR AS WELL.		

**Material Spill Information**

<b>Chris Code:</b>	OUN	<b>Unit of Measure:</b>	UNKNOWN AMOUNT
<b>CAS No:</b>	000000-00-0	<b>If Reached Water:</b>	YES
<b>UN No:</b>		<b>Amount in Water:</b>	0

Map Key	Number of Records	Direction	Distance (mi/ft)	Elev/Diff (ft)	Site	DB
<b>Name of Material:</b>	UNKNOWN OIL				<b>Unit Reach Water:</b>	UNKNOWN AMOUNT
<b>Amount of Material:</b>	0					

#### Calls Information

<b>Date Time Received:</b>	3/23/2022 9:12:00 AM	<b>Responsible City:</b>	
<b>Date Time Complete:</b>	3/23/2022 9:19:00 AM	<b>Responsible State:</b>	XX
<b>Call Type:</b>	INC	<b>Responsible Zip:</b>	
<b>Resp Company:</b>		<b>Source:</b>	TELEPHONE
<b>Resp Org Type:</b>	UNKNOWN		

#### Incident Information

<b>Tank ID:</b>		<b>Building ID:</b>	
<b>Tank Regulated:</b>	U	<b>Location Area ID:</b>	
<b>Tank Regulated By:</b>		<b>Location Block ID:</b>	
<b>Capacity of Tank:</b>		<b>OCSG No:</b>	
<b>Capacity Tank Units:</b>		<b>OCSF No:</b>	
<b>Description of Tank:</b>		<b>State Lease No:</b>	
<b>Actual Amount:</b>		<b>Pier Dock No:</b>	
<b>Actual Amount Units:</b>		<b>Berth Slip No:</b>	
<b>Tank Above Ground:</b>	ABOVE	<b>Brake Failure:</b>	U
<b>NPDES:</b>		<b>Airbag Deployed:</b>	U
<b>NPDES Compliance:</b>	U	<b>Transport Contain:</b>	U
<b>Init Contin Rel No:</b>		<b>Location Subdiv:</b>	
<b>Contin Rel Permit:</b>		<b>Platform Rig Name:</b>	
<b>Contin Release Type:</b>		<b>Platform Letter:</b>	
<b>Aircraft ID:</b>		<b>Allision:</b>	U
<b>Aircraft Runway No:</b>		<b>Type of Structure:</b>	
<b>Aircraft Spot No:</b>		<b>Structure Name:</b>	
<b>Aircraft Type:</b>		<b>Structure Oper:</b>	U
<b>Aircraft Model:</b>		<b>Transit Bus Flag:</b>	
<b>Aircraft Fuel Cap:</b>		<b>Date Time Norm Serv:</b>	
<b>Aircraft Fuel Cap U:</b>		<b>Serv Disrupt Time:</b>	
<b>Aircraft Fuel on Brd:</b>		<b>Serv Disrupt Units:</b>	
<b>Aircraft Fuel OB U:</b>		<b>CR Begin Date:</b>	
<b>Aircraft Hanger:</b>		<b>CR End Date:</b>	
<b>Road Mile Marker:</b>		<b>CR Change Date:</b>	
<b>Power Gen Facility:</b>	U	<b>FBI Contact:</b>	
<b>Generating Capacity:</b>		<b>FBI Contact Dt Tm:</b>	
<b>Type of Fixed Obj:</b>	UNKNOWN	<b>Passenger Handling:</b>	
<b>Type of Fuel:</b>		<b>Passenger Route:</b>	XXX
<b>DOT Crossing No:</b>		<b>Passenger Delay:</b>	XXX
<b>DOT Regulated:</b>	U	<b>Sub Part C Test Req:</b>	XXX
<b>Pipeline Type:</b>		<b>Conductor Test:</b>	
<b>Pipeline Abv Ground:</b>	ABOVE	<b>Engineer Test:</b>	
<b>Pipeline Covered:</b>	U	<b>Trainman Test:</b>	
<b>Exposed Underwater:</b>	N	<b>Yard Foreman Test:</b>	
<b>Railroad Hotline:</b>		<b>RCL Operator Test:</b>	
<b>Railroad Milepost:</b>		<b>Brakeman Test:</b>	



Map Key	Number of Records	Direction	Distance (mi/ft)	Elev/Diff (ft)	Site	DB
Grade Crossing:	U				Train Dispat Test:	
Crossing Device Ty:					Signalman Test:	
Ty Vehicle Involved:					Oth Employee Test:	
Device Operational:	U				Unknown Test:	
<b><u>Incident Details Information</u></b>						
Release Secured:	U				State Agen Report No:	
Release Rate:					State Agen on Scene:	
Release Rate Unit:					State Agen Notified:	
Release Rate Rate:					Fed Agency Notified:	
Est Duration of Rel:					Oth Agency Notified:	
Desc Remedial Act:	MAKING NOTIFICATION				Body of Water:	DRAINAGE DITCH
Fire Involved:	N				Tributary of:	YBOR CHANNEL
Fire Extinguished:	U				Near River Mile Make:	
Any Evacuations:	N				Near River Mile Mark:	
No Evacuated:					Offshore:	N
Who Evacuated:					Weather Conditions:	
Radius of Evacu:					Air Temperature:	
Any Injuries:	N				Wind Direction:	
No. Injured:					Wind Speed:	
No. Hospitalized:					Wind Speed Unit:	
No. Fatalities:					Water Supp Contam:	U
Any Fatalities:	N				Water Temperature:	
Any Damages:	N				Wave Condition:	
Damage Amount:					Current Speed:	
Air Corridor Closed:	N				Current Direction:	
Air Corridor Desc:					Current Speed Unit:	
Air Closure Time:					EMPL Fatality:	
Waterway Closed:	N				Pass Fatality:	
Waterway Desc:					Community Impact:	
Waterway Close Time:					Passengers Transfer:	NO
Road Closed:	N				Passenger Injuries:	
Road Desc:					Employee Injuries:	
Road Closure Time:					Occupant Fatality:	
Road Closure Units:					Sheen Size:	
Closure Direction:					Sheen Size Units:	
Major Artery:	No				Sheen Size Length:	
Track Closed:	N				Sheen Size Length U:	
Track Desc:					Sheen Size Width:	
Track Closure Time:					Sheen Size Width U:	
Track Closure Units:					Sheen Color:	RAINBOW
Track Close Dir:					Dir of Sheen Travel:	
Media Interest:	UNKNOWN				Sheen Odor Desc:	CREOSOTE
Medium Desc:	WATER				Duration Unit:	
Addl Medium Info:	DRAINAGE DITCH				Additional Info:	

216

1 of 22

W

0.00 /  
0.00

6.95 /  
-4

VENTO OIL CO  
2004D DURHAM ST  
TAMPA FL 33605-6068

RCRA  
NON GEN

<b>Map Key</b>	<b>Number of Records</b>	<b>Direction</b>	<b>Distance (mi/ft)</b>	<b>Elev/Diff (ft)</b>	<b>Site</b>	<b>DB</b>
<b>EPA Handler ID:</b>		FLD984200113				
<b>Gen Status Universe:</b>		No Report				
<b>Contact Name:</b>		JOHN MYERS				
<b>Contact Address:</b>		PO BOX 5238 , , TAMPA , FL, 33675-5238 , US				
<b>Contact Phone No and Ext:</b>		813-247-4731				
<b>Contact Email:</b>						
<b>Contact Country:</b>		US				
<b>County Name:</b>		HILLSBOROUGH				
<b>EPA Region:</b>		04				
<b>Land Type:</b>		Private				
<b>Receive Date:</b>		20130516				
<b>Location Latitude:</b>		27.951093				
<b>Location Longitude:</b>		-82.436827				

**Violation/Evaluation Summary**

**Note:** NO RECORDS: As of Sep 2022, there are no Compliance Monitoring and Enforcement (violation) records associated with this facility (EPA ID).

**Handler Summary**

**Importer Activity:** No  
**Mixed Waste Generator:** No  
**Transporter Activity:** No  
**Transfer Facility:** No  
**Onsite Burner Exemption:** No  
**Furnace Exemption:** No  
**Underground Injection Activity:** No  
**Commercial TSD:** No  
**Used Oil Transporter:** No  
**Used Oil Transfer Facility:** No  
**Used Oil Processor:** No  
**Used Oil Refiner:** No  
**Used Oil Burner:** No  
**Used Oil Market Burner:** No  
**Used Oil Spec Marketer:** No

**Hazardous Waste Handler Details**

**Sequence No:** 201305  
**Receive Date:** 20130516  
**Handler Name:** VENTO OIL CO  
**Source Type:** Implementer  
**Federal Waste Generator Code:** N  
**Generator Code Description:** Not a Generator, Verified

**Hazardous Waste Handler Details**

**Sequence No:** 199105

Map Key	Number of Records	Direction	Distance (mi/ft)	Elev/Diff (ft)	Site	DB
---------	-------------------	-----------	------------------	----------------	------	----

**Receive Date:** 19910528  
**Handler Name:** VENTO OIL CO  
**Source Type:** Notification  
**Federal Waste Generator Code:** 2  
**Generator Code Description:** Small Quantity Generator

Waste Code Details

**Hazardous Waste Code:** D018  
**Waste Code Description:** BENZENE

Owner/Operator Details

<b>Owner/Operator Ind:</b>	Current Owner	<b>Street No:</b>	
<b>Type:</b>	Private	<b>Street 1:</b>	PO BOX 5238
<b>Name:</b>	JOHN MYERS	<b>Street 2:</b>	
<b>Date Became Current:</b>	19970109	<b>City:</b>	TAMPA
<b>Date Ended Current:</b>		<b>State:</b>	FL
<b>Phone:</b>		<b>Country:</b>	US
<b>Source Type:</b>	Implementer	<b>Zip Code:</b>	33675-5238

<b>Owner/Operator Ind:</b>	Current Owner	<b>Street No:</b>	
<b>Type:</b>	Private	<b>Street 1:</b>	PO BOX 5238
<b>Name:</b>	MYERS JOHN	<b>Street 2:</b>	
<b>Date Became Current:</b>	19970109	<b>City:</b>	TAMPA
<b>Date Ended Current:</b>		<b>State:</b>	FL
<b>Phone:</b>		<b>Country:</b>	US
<b>Source Type:</b>	Notification	<b>Zip Code:</b>	33675-5238

<b>Owner/Operator Ind:</b>	Current Owner	<b>Street No:</b>	
<b>Type:</b>	Private	<b>Street 1:</b>	PO BOX 5238
<b>Name:</b>	JOHN MYERS	<b>Street 2:</b>	
<b>Date Became Current:</b>	19970109	<b>City:</b>	TAMPA
<b>Date Ended Current:</b>		<b>State:</b>	FL
<b>Phone:</b>		<b>Country:</b>	US
<b>Source Type:</b>	Notification	<b>Zip Code:</b>	33675-5238

Historical Handler Details

**Receive Dt:** 19910528  
**Generator Code Description:** Small Quantity Generator  
**Handler Name:** VENTO OIL CO

<a href="#">216</a>	2 of 22	W	0.00 / 0.00	6.95 / -4	GAS KWICK INC 2004C DURHAM ST TAMPA FL 33605-6068	RCRA NON GEN
---------------------	---------	---	-------------	-----------	---	-----------------

**EPA Handler ID:** FLD984200121  
**Gen Status Universe:** No Report  
**Contact Name:** JOHN MYERS

<i>Map Key</i>	<i>Number of Records</i>	<i>Direction</i>	<i>Distance (mi/ft)</i>	<i>Elev/Diff (ft)</i>	<i>Site</i>	<i>DB</i>
<b>Contact Address:</b>		PO BOX 5238 , , TAMPA , FL, 33675-5238 , US				
<b>Contact Phone No and Ext:</b>		813-247-4731				
<b>Contact Email:</b>						
<b>Contact Country:</b>		US				
<b>County Name:</b>		HILLSBOROUGH				
<b>EPA Region:</b>		04				
<b>Land Type:</b>		Private				
<b>Receive Date:</b>		20130516				
<b>Location Latitude:</b>		27.951119				
<b>Location Longitude:</b>		-82.436894				

**Violation/Evaluation Summary**

**Note:** NO RECORDS: As of Sep 2022, there are no Compliance Monitoring and Enforcement (violation) records associated with this facility (EPA ID).

**Handler Summary**

**Importer Activity:** No  
**Mixed Waste Generator:** No  
**Transporter Activity:** No  
**Transfer Facility:** No  
**Onsite Burner Exemption:** No  
**Furnace Exemption:** No  
**Underground Injection Activity:** No  
**Commercial TSD:** No  
**Used Oil Transporter:** No  
**Used Oil Transfer Facility:** No  
**Used Oil Processor:** No  
**Used Oil Refiner:** No  
**Used Oil Burner:** No  
**Used Oil Market Burner:** No  
**Used Oil Spec Marketer:** No

**Hazardous Waste Handler Details**

**Sequence No:** 199105  
**Receive Date:** 19910528  
**Handler Name:** GAS KWICK INC  
**Source Type:** Notification  
**Federal Waste Generator Code:** 2  
**Generator Code Description:** Small Quantity Generator

**Waste Code Details**

**Hazardous Waste Code:** D018  
**Waste Code Description:** BENZENE

**Hazardous Waste Handler Details**

Map Key	Number of Records	Direction	Distance (mi/ft)	Elev/Diff (ft)	Site	DB
---------	-------------------	-----------	------------------	----------------	------	----

**Sequence No:** 201305  
**Receive Date:** 20130516  
**Handler Name:** GAS KWICK INC  
**Source Type:** Implementer  
**Federal Waste Generator Code:** N  
**Generator Code Description:** Not a Generator, Verified

**Owner/Operator Details**

<b>Owner/Operator Ind:</b>	Current Owner	<b>Street No:</b>	
<b>Type:</b>	Private	<b>Street 1:</b>	PO BOX 5238
<b>Name:</b>	JOHN MYERS	<b>Street 2:</b>	
<b>Date Became Current:</b>	19970109	<b>City:</b>	TAMPA
<b>Date Ended Current:</b>		<b>State:</b>	FL
<b>Phone:</b>		<b>Country:</b>	US
<b>Source Type:</b>	Notification	<b>Zip Code:</b>	33675-5238

<b>Owner/Operator Ind:</b>	Current Owner	<b>Street No:</b>	
<b>Type:</b>	Private	<b>Street 1:</b>	PO BOX 5238
<b>Name:</b>	MYERS JOHN	<b>Street 2:</b>	
<b>Date Became Current:</b>	19970109	<b>City:</b>	TAMPA
<b>Date Ended Current:</b>		<b>State:</b>	FL
<b>Phone:</b>		<b>Country:</b>	US
<b>Source Type:</b>	Notification	<b>Zip Code:</b>	33675-5238

<b>Owner/Operator Ind:</b>	Current Owner	<b>Street No:</b>	
<b>Type:</b>	Private	<b>Street 1:</b>	PO BOX 5238
<b>Name:</b>	JOHN MYERS	<b>Street 2:</b>	
<b>Date Became Current:</b>	19970109	<b>City:</b>	TAMPA
<b>Date Ended Current:</b>		<b>State:</b>	FL
<b>Phone:</b>		<b>Country:</b>	US
<b>Source Type:</b>	Implementer	<b>Zip Code:</b>	33675-5238

**Historical Handler Details**

**Receive Dt:** 19910528  
**Generator Code Description:** Small Quantity Generator  
**Handler Name:** GAS KWICK INC

<a href="#">216</a>	3 of 22	W	0.00 / 0.00	6.95 / -4	NCJ INVESTMENT CO 2004B DURHAM ST TAMPA FL 33605-6068	RCRA NON GEN
---------------------	---------	---	----------------	--------------	---	-----------------

**EPA Handler ID:** FLD984200139  
**Gen Status Universe:** No Report  
**Contact Name:** JOHN MYERS  
**Contact Address:** PO BOX 5238 , , TAMPA , FL, 33675-5238 , US  
**Contact Phone No and Ext:** 813-247-4731  
**Contact Email:**  
**Contact Country:** US

<b>Map Key</b>	<b>Number of Records</b>	<b>Direction</b>	<b>Distance (mi/ft)</b>	<b>Elev/Diff (ft)</b>	<b>Site</b>	<b>DB</b>
----------------	--------------------------	------------------	-------------------------	-----------------------	-------------	-----------

**County Name:** HILLSBOROUGH  
**EPA Region:** 04  
**Land Type:** Private  
**Receive Date:** 20130517  
**Location Latitude:** 27.951103  
**Location Longitude:** -82.436986

**Violation/Evaluation Summary**

**Note:** NO RECORDS: As of Sep 2022, there are no Compliance Monitoring and Enforcement (violation) records associated with this facility (EPA ID).

**Handler Summary**

**Importer Activity:** No  
**Mixed Waste Generator:** No  
**Transporter Activity:** No  
**Transfer Facility:** No  
**Onsite Burner Exemption:** No  
**Furnace Exemption:** No  
**Underground Injection Activity:** No  
**Commercial TSD:** No  
**Used Oil Transporter:** No  
**Used Oil Transfer Facility:** No  
**Used Oil Processor:** No  
**Used Oil Refiner:** No  
**Used Oil Burner:** No  
**Used Oil Market Burner:** No  
**Used Oil Spec Marketer:** No

**Hazardous Waste Handler Details**

**Sequence No:** 201305  
**Receive Date:** 20130517  
**Handler Name:** NCJ INVESTMENT CO  
**Source Type:** Implementer  
**Federal Waste Generator Code:** N  
**Generator Code Description:** Not a Generator, Verified

**Hazardous Waste Handler Details**

**Sequence No:** 199105  
**Receive Date:** 19910528  
**Handler Name:** NCJ INVESTMENT CO  
**Source Type:** Notification  
**Federal Waste Generator Code:** 2  
**Generator Code Description:** Small Quantity Generator

**Waste Code Details**

Map Key	Number of Records	Direction	Distance (mi/ft)	Elev/Diff (ft)	Site	DB
---------	-------------------	-----------	------------------	----------------	------	----

**Hazardous Waste Code:** D018  
**Waste Code Description:** BENZENE

**Owner/Operator Details**

<b>Owner/Operator Ind:</b>	Current Owner	<b>Street No:</b>	
<b>Type:</b>	Private	<b>Street 1:</b>	PO BOX 5238
<b>Name:</b>	JOHN MYERS	<b>Street 2:</b>	
<b>Date Became Current:</b>	19970109	<b>City:</b>	TAMPA
<b>Date Ended Current:</b>		<b>State:</b>	FL
<b>Phone:</b>		<b>Country:</b>	US
<b>Source Type:</b>	Notification	<b>Zip Code:</b>	33675-5238

<b>Owner/Operator Ind:</b>	Current Owner	<b>Street No:</b>	
<b>Type:</b>	Private	<b>Street 1:</b>	PO BOX 5238
<b>Name:</b>	JOHN MYERS	<b>Street 2:</b>	
<b>Date Became Current:</b>	19970109	<b>City:</b>	TAMPA
<b>Date Ended Current:</b>		<b>State:</b>	FL
<b>Phone:</b>		<b>Country:</b>	US
<b>Source Type:</b>	Implementer	<b>Zip Code:</b>	33675-5238

<b>Owner/Operator Ind:</b>	Current Owner	<b>Street No:</b>	
<b>Type:</b>	Private	<b>Street 1:</b>	PO BOX 5238
<b>Name:</b>	MYERS JOHN	<b>Street 2:</b>	
<b>Date Became Current:</b>	19970109	<b>City:</b>	TAMPA
<b>Date Ended Current:</b>		<b>State:</b>	FL
<b>Phone:</b>		<b>Country:</b>	US
<b>Source Type:</b>	Notification	<b>Zip Code:</b>	33675-5238

**Historical Handler Details**

**Receive Dt:** 19910528  
**Generator Code Description:** Small Quantity Generator  
**Handler Name:** NCJ INVESTMENT CO

<a href="#">216</a>	4 of 22	W	0.00 / 0.00	6.95 / -4	<b>RADIANT OIL BULK PLANT 2004 DURHAM ST TAMPA FL 33605-6068</b>	<b>RCRA SQG</b>
---------------------	---------	---	-------------	-----------	--	-----------------

**EPA Handler ID:** FLD984200147  
**Gen Status Universe:** Small Quantity Generator  
**Contact Name:** JOHN MYERS  
**Contact Address:** PO BOX 5238 , , TAMPA , FL, 33675-5238 , US  
**Contact Phone No and Ext:** 813-247-4731  
**Contact Email:**  
**Contact Country:** US  
**County Name:** HILLSBOROUGH  
**EPA Region:** 04  
**Land Type:** Other  
**Receive Date:** 20130517

<b>Map Key</b>	<b>Number of Records</b>	<b>Direction</b>	<b>Distance (mi/ft)</b>	<b>Elev/Diff (ft)</b>	<b>Site</b>	<b>DB</b>
----------------	--------------------------	------------------	-------------------------	-----------------------	-------------	-----------

<b>Location Latitude:</b>	27.950773
<b>Location Longitude:</b>	-82.432149

**Violation/Evaluation Summary**

**Note:** VIOLATION or UNDETERMINED: There are VIOLATION or UNDETERMINED details or records associated with this facility (EPA ID) in the Compliance Monitoring and Enforcement table dated Sep, 2022.

**Violation Details**

<b>Found Violation:</b>	Yes
<b>Citation:</b>	262.34(d), 262.34(d)(2), 262.34(d)(
<b>Violation Short Description:</b>	Generators - Pre-transport
<b>Violation Type:</b>	262.C
<b>Violation Determined Date:</b>	20130516
<b>Scheduled Compliance Date:</b>	
<b>Return to Compliance:</b>	Unverifiable
<b>Actual Return to Compl:</b>	20130531
<b>Violation Responsible Agency:</b>	State

**Enforcement Details**

<b>Enforcement Type:</b>	105
<b>Enforcement Type Description:</b>	
<b>Enforcement Action Date:</b>	20130613
<b>Enf Disposition Status:</b>	
<b>Disposition Status Date:</b>	
<b>Enforcement Lead Agency:</b>	State
<b>Proposed Penalty Amount:</b>	
<b>Final Amount:</b>	
<b>Paid Amount:</b>	

**Evaluation Details**

<b>Evaluation Start Date:</b>	20130516
<b>Evaluation Type Description:</b>	COMPLIANCE EVALUATION INSPECTION ON-SITE
<b>Violation Short Description:</b>	Generators - Pre-transport
<b>Return to Compliance Date:</b>	20130531
<b>Evaluation Agency:</b>	State

**Handler Summary**

<b>Importer Activity:</b>	No
<b>Mixed Waste Generator:</b>	No
<b>Transporter Activity:</b>	No
<b>Transfer Facility:</b>	No
<b>Onsite Burner Exemption:</b>	No
<b>Furnace Exemption:</b>	No
<b>Underground Injection Activity:</b>	No



Map Key	Number of Records	Direction	Distance (mi/ft)	Elev/Diff (ft)	Site	DB
Commercial TSD:		No				
Used Oil Transporter:		No				
Used Oil Transfer Facility:		No				
Used Oil Processor:		No				
Used Oil Refiner:		No				
Used Oil Burner:		No				
Used Oil Market Burner:		No				
Used Oil Spec Marketer:		No				

**Hazardous Waste Handler Details**

**Sequence No:** 201305  
**Receive Date:** 20130517  
**Handler Name:** RADIANT OIL BULK PLANT  
**Federal Waste Generator Code:** 2  
**Generator Code Description:** Small Quantity Generator  
**Source Type:** Implementer

**Waste Code Details**

**Hazardous Waste Code:** D018  
**Waste Code Description:** BENZENE

**Hazardous Waste Handler Details**

**Sequence No:** 199105  
**Receive Date:** 19910528  
**Handler Name:** RADIANT OIL BULK PLANT  
**Federal Waste Generator Code:** 2  
**Generator Code Description:** Small Quantity Generator  
**Source Type:** Notification

**Waste Code Details**

**Hazardous Waste Code:** D018  
**Waste Code Description:** BENZENE

**Owner/Operator Details**

<b>Owner/Operator Ind:</b> Current Owner	<b>Street No:</b>	
<b>Type:</b> Private	<b>Street 1:</b>	PO BOX 5238
<b>Name:</b> MYERS JOHN	<b>Street 2:</b>	
<b>Date Became Current:</b> 19970109	<b>City:</b>	TAMPA
<b>Date Ended Current:</b>	<b>State:</b>	FL
<b>Phone:</b>	<b>Country:</b>	US
<b>Source Type:</b> Notification	<b>Zip Code:</b>	33675-5238

**Owner/Operator Ind:** Current Owner **Street No:**

Map Key	Number of Records	Direction	Distance (mi/ft)	Elev/Diff (ft)	Site	DB
---------	-------------------	-----------	------------------	----------------	------	----

Type:	Private	Street 1:	PO BOX 5238
Name:	JOHN MYERS	Street 2:	
Date Became Current:	19970109	City:	TAMPA
Date Ended Current:		State:	FL
Phone:		Country:	US
Source Type:	Notification	Zip Code:	33675-5238

Owner/Operator Ind:	Current Owner	Street No:	
Type:	Private	Street 1:	PO BOX 5238
Name:	JOHN MYERS	Street 2:	
Date Became Current:	19970109	City:	TAMPA
Date Ended Current:		State:	FL
Phone:		Country:	US
Source Type:	Implementer	Zip Code:	33675-5238

**Historical Handler Details**

Receive Dt: 19910528  
 Generator Code Description: Small Quantity Generator  
 Handler Name: RADIANT OIL BULK PLANT

<a href="#">216</a>	5 of 22	W	0.00 / 0.00	6.95 / -4	SHERWIN WILLIAMS #5315 2004 DURHAM ST TAMPA FL 33605-6068	RCRA VSQG
---------------------	---------	---	-------------	-----------	---	-----------

EPA Handler ID: FLT040074676  
 Gen Status Universe: VSG  
 Contact Name:  
 Contact Address: US  
 Contact Phone No and Ext:  
 Contact Email:  
 Contact Country: US  
 County Name: HILLSBOROUGH  
 EPA Region: 04  
 Land Type: Other  
 Receive Date: 20041029  
 Location Latitude: 27.950773  
 Location Longitude: -82.432149

**Violation/Evaluation Summary**

Note: NO RECORDS: As of Sep 2022, there are no Compliance Monitoring and Enforcement (violation) records associated with this facility (EPA ID).

**Handler Summary**

Importer Activity: No  
 Mixed Waste Generator: No  
 Transporter Activity: No  
 Transfer Facility: No

Map Key	Number of Records	Direction	Distance (mi/ft)	Elev/Diff (ft)	Site	DB
<i>Onsite Burner Exemption:</i>		No				
<i>Furnace Exemption:</i>		No				
<i>Underground Injection Activity:</i>		No				
<i>Commercial TSD:</i>		No				
<i>Used Oil Transporter:</i>		No				
<i>Used Oil Transfer Facility:</i>		No				
<i>Used Oil Processor:</i>		No				
<i>Used Oil Refiner:</i>		No				
<i>Used Oil Burner:</i>		No				
<i>Used Oil Market Burner:</i>		No				
<i>Used Oil Spec Marketer:</i>		No				

**Hazardous Waste Handler Details**

**Sequence No:** 200410  
**Receive Date:** 20041029  
**Handler Name:** SHERWIN WILLIAMS #5315  
**Federal Waste Generator Code:** 3  
**Generator Code Description:** Very Small Quantity Generator  
**Source Type:** Emergency

<a href="#">216</a>	6 of 22	W	0.00 / 0.00	6.95 / -4	VENTO OIL CO 2004D DURHAM ST TAMPA FL 336056068	<a href="#">FINDS/FRS</a>
---------------------	---------	---	-------------	-----------	---	---------------------------

**Registry ID:** 110005603016  
**FIPS Code:** 12057  
**HUC Code:** 03100206  
**Site Type Name:** STATIONARY  
**Location Description:**  
**Supplemental Location:**  
**Create Date:** 01-MAR-00  
**Update Date:** 08-AUG-10  
**Interest Types:** STATE MASTER, UNSPECIFIED UNIVERSE  
**SIC Codes:**  
**SIC Code Descriptions:**  
**NAICS Codes:**  
**NAICS Code Descriptions:**  
**Conveyor:** RCRAINFO  
**Federal Facility Code:**  
**Federal Agency Name:**  
**Tribal Land Code:**  
**Tribal Land Name:**  
**Congressional Dist No:** 11  
**Census Block Code:** 120570053021027  
**EPA Region Code:** 04  
**County Name:** HILLS  
**US/Mexico Border Ind:**  
**Latitude:** 27.951397  
**Longitude:** -82.436694  
**Reference Point:** ADMINISTRATIVE BUILDING

Map Key	Number of Records	Direction	Distance (mi/ft)	Elev/Diff (ft)	Site	DB
---------	-------------------	-----------	------------------	----------------	------	----

**Coord Collection Method:** INTERPOLATION-PHOTO  
**Accuracy Value:** 4  
**Datum:** NAD83  
**Source:**  
**Facility Detail Rprt URL:** [https://ofmpub.epa.gov/frs\\_public2/fii\\_query\\_detail.disp\\_program\\_facility?p\\_registry\\_id=110005603016](https://ofmpub.epa.gov/frs_public2/fii_query_detail.disp_program_facility?p_registry_id=110005603016)  
**Program Acronyms:**  
 FDM:42015, RCRAINFO:FLD984200113

<a href="#">216</a>	7 of 22	W	0.00 / 0.00	6.95 / -4	SHERWIN WILLIAMS #5315 2004 DURHAM ST TAMPA FL 336056068	<a href="#">FINDS/FRS</a>
---------------------	---------	---	-------------	-----------	--	---------------------------

**Registry ID:** 110035541269  
**FIPS Code:** 12057  
**HUC Code:** 03100206  
**Site Type Name:** STATIONARY  
**Location Description:**  
**Supplemental Location:**  
**Create Date:** 23-APR-08  
**Update Date:** 28-MAR-14  
**Interest Types:** CESQG, STATE MASTER  
**SIC Codes:**  
**SIC Code Descriptions:**  
**NAICS Codes:**  
**NAICS Code Descriptions:**  
**Conveyor:** FRS-GEOCODE  
**Federal Facility Code:**  
**Federal Agency Name:**  
**Tribal Land Code:**  
**Tribal Land Name:**  
**Congressional Dist No:** 11  
**Census Block Code:** 120570053021032  
**EPA Region Code:** 04  
**County Name:** HILLS  
**US/Mexico Border Ind:**  
**Latitude:** 27.950767  
**Longitude:** -82.437524  
**Reference Point:** ENTRANCE POINT OF A FACILITY OR STATION  
**Coord Collection Method:** ADDRESS MATCHING-HOUSE NUMBER  
**Accuracy Value:** 50  
**Datum:** NAD83  
**Source:**  
**Facility Detail Rprt URL:** [https://ofmpub.epa.gov/frs\\_public2/fii\\_query\\_detail.disp\\_program\\_facility?p\\_registry\\_id=110035541269](https://ofmpub.epa.gov/frs_public2/fii_query_detail.disp_program_facility?p_registry_id=110035541269)  
**Program Acronyms:**  
 FDM:67708, RCRAINFO:FLT040074676

<a href="#">216</a>	8 of 22	W	0.00 / 0.00	6.95 / -4	NCJ INVESTMENT CO 2004B DURHAM ST	<a href="#">FINDS/FRS</a>
---------------------	---------	---	-------------	-----------	--------------------------------------	---------------------------

Map Key	Number of Records	Direction	Distance (mi/ft)	Elev/Diff (ft)	Site	DB
---------	-------------------	-----------	------------------	----------------	------	----

TAMPA FL 336056068

**Registry ID:** 110005603034  
**FIPS Code:** 12057  
**HUC Code:** 03100206  
**Site Type Name:** STATIONARY  
**Location Description:**  
**Supplemental Location:**  
**Create Date:** 01-MAR-00  
**Update Date:** 08-AUG-10  
**Interest Types:** STATE MASTER, UNSPECIFIED UNIVERSE  
**SIC Codes:**  
**SIC Code Descriptions:**  
**NAICS Codes:**  
**NAICS Code Descriptions:**  
**Conveyor:** RCRAINFO  
**Federal Facility Code:**  
**Federal Agency Name:**  
**Tribal Land Code:**  
**Tribal Land Name:**  
**Congressional Dist No:** 11  
**Census Block Code:** 120570053021027  
**EPA Region Code:** 04  
**County Name:** HILLS  
**US/Mexico Border Ind:**  
**Latitude:** 27.951407  
**Longitude:** -82.436853  
**Reference Point:** ADMINISTRATIVE BUILDING  
**Coord Collection Method:** INTERPOLATION-PHOTO  
**Accuracy Value:** 4  
**Datum:** NAD83  
**Source:**  
**Facility Detail Rprt URL:** [https://ofmpub.epa.gov/frs\\_public2/fii\\_query\\_detail.disp\\_program\\_facility?p\\_registry\\_id=110005603034](https://ofmpub.epa.gov/frs_public2/fii_query_detail.disp_program_facility?p_registry_id=110005603034)  
**Program Acronyms:**

FDM:39083, RCRAINFO:FLD984200139

<a href="#">216</a>	9 of 22	W	0.00 / 0.00	6.95 / -4	GAS KWICK INC 2004C DURHAM ST TAMPA FL 336056068	<a href="#">FINDS/FRS</a>
---------------------	---------	---	-------------	-----------	--	---------------------------

**Registry ID:** 110005603025  
**FIPS Code:** 12057  
**HUC Code:** 03100206  
**Site Type Name:** STATIONARY  
**Location Description:**  
**Supplemental Location:**  
**Create Date:** 01-MAR-00  
**Update Date:** 08-AUG-10  
**Interest Types:** STATE MASTER, UNSPECIFIED UNIVERSE  
**SIC Codes:**

Map Key	Number of Records	Direction	Distance (mi/ft)	Elev/Diff (ft)	Site	DB
---------	-------------------	-----------	------------------	----------------	------	----

**SIC Code Descriptions:**

**NAICS Codes:**

**NAICS Code Descriptions:**

**Conveyor:** RCRAINFO

**Federal Facility Code:**

**Federal Agency Name:**

**Tribal Land Code:**

**Tribal Land Name:**

**Congressional Dist No:** 11

**Census Block Code:** 120570053021027

**EPA Region Code:** 04

**County Name:** HILLS

**US/Mexico Border Ind:**

**Latitude:** 27.951423

**Longitude:** -82.436761

**Reference Point:** ADMINISTRATIVE BUILDING

**Coord Collection Method:** INTERPOLATION-PHOTO

**Accuracy Value:** 4

**Datum:** NAD83

**Source:**

**Facility Detail Rprt URL:** [https://ofmpub.epa.gov/frs\\_public2/fii\\_query\\_detail.disp\\_program\\_facility?p\\_registry\\_id=110005603025](https://ofmpub.epa.gov/frs_public2/fii_query_detail.disp_program_facility?p_registry_id=110005603025)

**Program Acronyms:**

FDM:42016, RCRAINFO:FLD984200121

<a href="#">216</a>	10 of 22	W	0.00 / 0.00	6.95 / -4	<b>RADIANT OIL BULK PLANT 2004 DURHAM ST TAMPA FL 336056068</b>	<a href="#">FINDS/FRS</a>
---------------------	----------	---	----------------	--------------	---	---------------------------

**Registry ID:** 110006658456

**FIPS Code:** 12057

**HUC Code:** 03100206

**Site Type Name:** STATIONARY

**Location Description:**

**Supplemental Location:**

**Create Date:** 01-MAR-00

**Update Date:** 03-JUN-15

**Interest Types:** SQG, STATE MASTER

**SIC Codes:**

**SIC Code Descriptions:**

**NAICS Codes:**

**NAICS Code Descriptions:**

**Conveyor:** RCRAINFO

**Federal Facility Code:**

**Federal Agency Name:**

**Tribal Land Code:**

**Tribal Land Name:**

**Congressional Dist No:** 11

**Census Block Code:** 120570053021027

**EPA Region Code:** 04

**County Name:** HILLS

Map Key	Number of Records	Direction	Distance (mi/ft)	Elev/Diff (ft)	Site	DB
---------	-------------------	-----------	------------------	----------------	------	----

**US/Mexico Border Ind:**

**Latitude:** 27.951406  
**Longitude:** -82.436917  
**Reference Point:** ADMINISTRATIVE BUILDING  
**Coord Collection Method:** INTERPOLATION-PHOTO  
**Accuracy Value:** 4  
**Datum:** NAD83  
**Source:**  
**Facility Detail Rprt URL:** [https://ofmpub.epa.gov/frs\\_public2/fii\\_query\\_detail.disp\\_program\\_facility?p\\_registry\\_id=110006658456](https://ofmpub.epa.gov/frs_public2/fii_query_detail.disp_program_facility?p_registry_id=110006658456)  
**Program Acronyms:**

FDM:11162, RCRAINFO:FLD984200147

<a href="#">216</a>	11 of 22	W	0.00 / 0.00	6.95 / -4	<b>BEST LINE OIL CO 2004 DURHAM ST TAMPA FL 33605</b>	AST
---------------------	----------	---	-------------	-----------	---	-----

<b>Facility ID:</b>	8625549	<b>County:</b>	HILLSBOROUGH
<b>Facility Status:</b>	OPEN	<b>Lat/Long Method:</b>	AGPS
<b>Facility Type:</b>	T	<b>Lat DD:</b>	27
<b>Type Desc:</b>	Bulk Product Terminal Facility	<b>Lat MM:</b>	57
<b>Facility Phone:</b>	8132481044	<b>Lat SS:</b>	5
<b>Dep Co:</b>	P	<b>Long DD:</b>	82
<b>Owner ID:</b>	55684	<b>Long MM:</b>	26
<b>Owner Phone:</b>	8132481044	<b>Long SS:</b>	42
<b>Owner:</b>	BEST LINE OIL CO		
<b>Owner Address1:</b>	219 N 20TH ST		
<b>Owner Address2:</b>	ATTN: STORAGE TANK REGIS		
<b>Owner City:</b>	TAMPA		
<b>Owner State:</b>	FL		
<b>Owner Zip 5:</b>	33605		
<b>Contact:</b>	AL GARCIA III		
<b>Data Source:</b>	Tank Facility - All Locations and Tank Information; Tank Facility - All Locations and Owner Information		
<b>Oculus Docs Inventory URL:</b>	<a href="https://erisservice7.ecologeris.com/ErisExt/flo/ocure.ashx?ID=8625549&amp;CAT=11">https://erisservice7.ecologeris.com/ErisExt/flo/ocure.ashx?ID=8625549&amp;CAT=11</a>		
<b>Information Portal Fac URL:</b>	<a href="http://prodenv.dep.state.fl.us/DepNexus/public/facilitysearch?pagination=true&amp;facility.id=8625549">http://prodenv.dep.state.fl.us/DepNexus/public/facilitysearch?pagination=true&amp;facility.id=8625549</a>		
<b>Information Portal Doc URL:</b>	<a href="http://prodenv.dep.state.fl.us/DepNexus/public/electronic-documents/8625549/facility!search">http://prodenv.dep.state.fl.us/DepNexus/public/electronic-documents/8625549/facility!search</a>		

**Tank Information**

<b>Tank ID:</b>	21	<b>Tank Desc:</b>	Double Walled
<b>Tank Status:</b>	U - IN SERVICE	<b>Capacity:</b>	10000
<b>Status Date:</b>	01-JUL-1997	<b>Placement:</b>	ABOVEGROUND
<b>Installation Date:</b>	01-JUL-1997	<b>Tank Vessel Indic:</b>	TANK
<b>Content Desc:</b>	O - New/Lube Oil		

**Piping**

**Piping Description:** B-Steel/galvanized metal

**Piping Description:** A-Abv, no soil contact

<b>Map Key</b>	<b>Number of Records</b>	<b>Direction</b>	<b>Distance (mi/ft)</b>	<b>Elev/Diff (ft)</b>	<b>Site</b>	<b>DB</b>
----------------	--------------------------	------------------	-------------------------	-----------------------	-------------	-----------

**Piping Description:** J-Pressurized piping system

**Monitoring**

**Monitoring Desc:** I-Not required

**Tank Construction**

**Constr Code:** K  
**Constr Desc:** AST containment

**Constr Code:** C  
**Constr Desc:** Steel

**Tank Information**

<b>Tank ID:</b>	8	<b>Tank Desc:</b>	
<b>Tank Status:</b>	B - REMOVED FROM SITE	<b>Capacity:</b>	105000
<b>Status Date:</b>	15-MAR-2018	<b>Placement:</b>	ABOVEGROUND
<b>Installation Date:</b>	01-JUL-1978	<b>Tank Vessel Indic:</b>	TANK
<b>Content Desc:</b>	D - Vehicular Diesel		

**Tank Information**

<b>Tank ID:</b>	25	<b>Tank Desc:</b>	Double Walled
<b>Tank Status:</b>	U - IN SERVICE	<b>Capacity:</b>	25000
<b>Status Date:</b>	01-NOV-2001	<b>Placement:</b>	ABOVEGROUND
<b>Installation Date:</b>	01-NOV-2001	<b>Tank Vessel Indic:</b>	TANK
<b>Content Desc:</b>	O - New/Lube Oil		

**Piping**

**Piping Description:** J-Pressurized piping system

**Piping Description:** A-Abv, no soil contact

**Piping Description:** B-Steel/galvanized metal

**Monitoring**

**Monitoring Desc:** I-Not required

**Tank Construction**

**Constr Code:** K  
**Constr Desc:** AST containment



<i>Map Key</i>	<i>Number of Records</i>	<i>Direction</i>	<i>Distance (mi/ft)</i>	<i>Elev/Diff (ft)</i>	<i>Site</i>	<i>DB</i>
----------------	--------------------------	------------------	-------------------------	-----------------------	-------------	-----------

**Constr Code:** C  
**Constr Desc:** Steel

**Tank Information**

<b>Tank ID:</b>	16	<b>Tank Desc:</b>	Double Walled
<b>Tank Status:</b>	U - IN SERVICE	<b>Capacity:</b>	6000
<b>Status Date:</b>		<b>Placement:</b>	ABOVEGROUND
<b>Installation Date:</b>	01-JUL-1982	<b>Tank Vessel Indic:</b>	TANK
<b>Content Desc:</b>	O - New/Lube Oil		

**Piping**

**Piping Description:** J-Pressurized piping system

**Piping Description:** B-Steel/galvanized metal

**Piping Description:** A-Abv, no soil contact

**Monitoring**

**Monitoring Desc:** I-Not required

**Tank Construction**

**Constr Code:** C  
**Constr Desc:** Steel

**Constr Code:** K  
**Constr Desc:** AST containment

**Tank Information**

<b>Tank ID:</b>	7	<b>Tank Desc:</b>	
<b>Tank Status:</b>	B - REMOVED FROM SITE	<b>Capacity:</b>	25000
<b>Status Date:</b>	15-MAR-2018	<b>Placement:</b>	ABOVEGROUND
<b>Installation Date:</b>	01-JUL-1978	<b>Tank Vessel Indic:</b>	TANK
<b>Content Desc:</b>	O - New/Lube Oil		

**Tank Information**

<b>Tank ID:</b>	9	<b>Tank Desc:</b>	Double Walled
<b>Tank Status:</b>	U - IN SERVICE	<b>Capacity:</b>	3500
<b>Status Date:</b>		<b>Placement:</b>	ABOVEGROUND
<b>Installation Date:</b>	01-JUL-1980	<b>Tank Vessel Indic:</b>	TANK
<b>Content Desc:</b>	O - New/Lube Oil		

<b>Map Key</b>	<b>Number of Records</b>	<b>Direction</b>	<b>Distance (mi/ft)</b>	<b>Elev/Diff (ft)</b>	<b>Site</b>	<b>DB</b>
----------------	--------------------------	------------------	-------------------------	-----------------------	-------------	-----------

**Piping**

**Piping Description:** A-Abv, no soil contact

**Piping Description:** J-Pressurized piping system

**Piping Description:** B-Steel/galvanized metal

**Monitoring**

**Monitoring Desc:** I-Not required

**Tank Construction**

**Constr Code:** K  
**Constr Desc:** AST containment

**Constr Code:** C  
**Constr Desc:** Steel

**Tank Information**

<b>Tank ID:</b>	14	<b>Tank Desc:</b>	Double Walled
<b>Tank Status:</b>	U - IN SERVICE	<b>Capacity:</b>	6000
<b>Status Date:</b>		<b>Placement:</b>	ABOVEGROUND
<b>Installation Date:</b>	01-JUL-1982	<b>Tank Vessel Indic:</b>	TANK
<b>Content Desc:</b>	O - New/Lube Oil		

**Piping**

**Piping Description:** J-Pressurized piping system

**Piping Description:** B-Steel/galvanized metal

**Piping Description:** A-Abv, no soil contact

**Monitoring**

**Monitoring Desc:** I-Not required

**Tank Construction**

**Constr Code:** C  
**Constr Desc:** Steel

**Constr Code:** K  
**Constr Desc:** AST containment

<i>Map Key</i>	<i>Number of Records</i>	<i>Direction</i>	<i>Distance (mi/ft)</i>	<i>Elev/Diff (ft)</i>	<i>Site</i>	<i>DB</i>
----------------	--------------------------	------------------	-------------------------	-----------------------	-------------	-----------

**Tank Information**

<b>Tank ID:</b>	15	<b>Tank Desc:</b>	Double Walled
<b>Tank Status:</b>	U - IN SERVICE	<b>Capacity:</b>	6000
<b>Status Date:</b>		<b>Placement:</b>	ABOVEGROUND
<b>Installation Date:</b>	01-JUL-1982	<b>Tank Vessel Indic:</b>	TANK
<b>Content Desc:</b>	O - New/Lube Oil		

**Piping**

**Piping Description:** J-Pressurized piping system

**Piping Description:** A-Abv, no soil contact

**Piping Description:** B-Steel/galvanized metal

**Monitoring**

**Monitoring Desc:** I-Not required

**Tank Construction**

<b>Constr Code:</b>	C
<b>Constr Desc:</b>	Steel
<b>Constr Code:</b>	K
<b>Constr Desc:</b>	AST containment

**Tank Information**

<b>Tank ID:</b>	6	<b>Tank Desc:</b>	
<b>Tank Status:</b>	B - REMOVED FROM SITE	<b>Capacity:</b>	105000
<b>Status Date:</b>	01-MAR-2000	<b>Placement:</b>	ABOVEGROUND
<b>Installation Date:</b>	01-JUL-1978	<b>Tank Vessel Indic:</b>	TANK
<b>Content Desc:</b>	K - Kerosene		

**Tank Information**

<b>Tank ID:</b>	19	<b>Tank Desc:</b>	Double Walled
<b>Tank Status:</b>	U - IN SERVICE	<b>Capacity:</b>	10000
<b>Status Date:</b>	01-JUL-1997	<b>Placement:</b>	ABOVEGROUND
<b>Installation Date:</b>	01-JUL-1997	<b>Tank Vessel Indic:</b>	TANK
<b>Content Desc:</b>	O - New/Lube Oil		

**Piping**

<b>Map Key</b>	<b>Number of Records</b>	<b>Direction</b>	<b>Distance (mi/ft)</b>	<b>Elev/Diff (ft)</b>	<b>Site</b>	<b>DB</b>
----------------	--------------------------	------------------	-------------------------	-----------------------	-------------	-----------

**Piping Description:** J-Pressurized piping system

**Piping Description:** B-Steel/galvanized metal

**Piping Description:** A-Abv, no soil contact

**Monitoring**

**Monitoring Desc:** I-Not required

**Tank Construction**

**Constr Code:** K  
**Constr Desc:** AST containment

**Constr Code:** C  
**Constr Desc:** Steel

**Tank Information**

<b>Tank ID:</b> 22	<b>Tank Desc:</b> Double Walled
<b>Tank Status:</b> U - IN SERVICE	<b>Capacity:</b> 25000
<b>Status Date:</b> 01-NOV-2001	<b>Placement:</b> ABOVEGROUND
<b>Installation Date:</b> 01-NOV-2001	<b>Tank Vessel Indic:</b> TANK
<b>Content Desc:</b> O - New/Lube Oil	

**Piping**

**Piping Description:** A-Abv, no soil contact

**Piping Description:** B-Steel/galvanized metal

**Piping Description:** J-Pressurized piping system

**Monitoring**

**Monitoring Desc:** I-Not required

**Tank Construction**

**Constr Code:** C  
**Constr Desc:** Steel

**Constr Code:** K  
**Constr Desc:** AST containment

**Tank Information**

<i>Map Key</i>	<i>Number of Records</i>	<i>Direction</i>	<i>Distance (mi/ft)</i>	<i>Elev/Diff (ft)</i>	<i>Site</i>	<i>DB</i>
----------------	--------------------------	------------------	-------------------------	-----------------------	-------------	-----------

<b>Tank ID:</b>	24				<b>Tank Desc:</b>	Double Walled
<b>Tank Status:</b>	U - IN SERVICE				<b>Capacity:</b>	25000
<b>Status Date:</b>	01-NOV-2001				<b>Placement:</b>	ABOVEGROUND
<b>Installation Date:</b>	01-NOV-2001				<b>Tank Vessel Indic:</b>	TANK
<b>Content Desc:</b>		O - New/Lube Oil				

**Piping**

<b>Piping Description:</b>	A-Abv, no soil contact
<b>Piping Description:</b>	J-Pressurized piping system
<b>Piping Description:</b>	B-Steel/galvanized metal

**Monitoring**

<b>Monitoring Desc:</b>	I-Not required
-------------------------	----------------

**Tank Construction**

<b>Constr Code:</b>	C
<b>Constr Desc:</b>	Steel
<b>Constr Code:</b>	K
<b>Constr Desc:</b>	AST containment

**Tank Information**

<b>Tank ID:</b>	10				<b>Tank Desc:</b>	Double Walled
<b>Tank Status:</b>	U - IN SERVICE				<b>Capacity:</b>	5000
<b>Status Date:</b>					<b>Placement:</b>	ABOVEGROUND
<b>Installation Date:</b>	01-JUL-1980				<b>Tank Vessel Indic:</b>	TANK
<b>Content Desc:</b>		O - New/Lube Oil				

**Piping**

<b>Piping Description:</b>	A-Abv, no soil contact
<b>Piping Description:</b>	B-Steel/galvanized metal
<b>Piping Description:</b>	J-Pressurized piping system

**Monitoring**

<b>Monitoring Desc:</b>	I-Not required
-------------------------	----------------

<b>Map Key</b>	<b>Number of Records</b>	<b>Direction</b>	<b>Distance (mi/ft)</b>	<b>Elev/Diff (ft)</b>	<b>Site</b>	<b>DB</b>
----------------	--------------------------	------------------	-------------------------	-----------------------	-------------	-----------

**Tank Construction**

**Constr Code:** C  
**Constr Desc:** Steel

**Constr Code:** K  
**Constr Desc:** AST containment

**Tank Information**

<b>Tank ID:</b>	11	<b>Tank Desc:</b>	Double Walled
<b>Tank Status:</b>	U - IN SERVICE	<b>Capacity:</b>	3500
<b>Status Date:</b>		<b>Placement:</b>	ABOVEGROUND
<b>Installation Date:</b>	01-JUL-1980	<b>Tank Vessel Indic:</b>	TANK
<b>Content Desc:</b>	O - New/Lube Oil		

**Piping**

**Piping Description:** B-Steel/galvanized metal

**Piping Description:** J-Pressurized piping system

**Piping Description:** A-Abv, no soil contact

**Monitoring**

**Monitoring Desc:** I-Not required

**Tank Construction**

**Constr Code:** C  
**Constr Desc:** Steel

**Constr Code:** K  
**Constr Desc:** AST containment

**Tank Information**

<b>Tank ID:</b>	13	<b>Tank Desc:</b>	Double Walled
<b>Tank Status:</b>	U - IN SERVICE	<b>Capacity:</b>	6000
<b>Status Date:</b>		<b>Placement:</b>	ABOVEGROUND
<b>Installation Date:</b>	01-JUL-1982	<b>Tank Vessel Indic:</b>	TANK
<b>Content Desc:</b>	O - New/Lube Oil		

**Piping**

**Piping Description:** A-Abv, no soil contact

<i>Map Key</i>	<i>Number of Records</i>	<i>Direction</i>	<i>Distance (mi/ft)</i>	<i>Elev/Diff (ft)</i>	<i>Site</i>	<i>DB</i>
----------------	--------------------------	------------------	-------------------------	-----------------------	-------------	-----------

**Piping Description:** J-Pressurized piping system

**Piping Description:** B-Steel/galvanized metal

**Monitoring**

**Monitoring Desc:** I-Not required

**Tank Construction**

**Constr Code:** C  
**Constr Desc:** Steel

**Constr Code:** K  
**Constr Desc:** AST containment

**Tank Information**

<b>Tank ID:</b>	20	<b>Tank Desc:</b>	Double Walled
<b>Tank Status:</b>	U - IN SERVICE	<b>Capacity:</b>	10000
<b>Status Date:</b>	01-JUL-1997	<b>Placement:</b>	ABOVEGROUND
<b>Installation Date:</b>	01-JUL-1997	<b>Tank Vessel Indic:</b>	TANK
<b>Content Desc:</b>	O - New/Lube Oil		

**Piping**

**Piping Description:** B-Steel/galvanized metal

**Piping Description:** J-Pressurized piping system

**Piping Description:** A-Abv, no soil contact

**Monitoring**

**Monitoring Desc:** I-Not required

**Tank Construction**

**Constr Code:** K  
**Constr Desc:** AST containment

**Constr Code:** C  
**Constr Desc:** Steel

**Tank Information**

<b>Tank ID:</b>	12	<b>Tank Desc:</b>	Double Walled
-----------------	----	-------------------	---------------

<b>Tank Status:</b>	U - IN SERVICE	<b>Capacity:</b>	10000
<b>Status Date:</b>		<b>Placement:</b>	ABOVEGROUND
<b>Installation Date:</b>	01-JUL-1980	<b>Tank Vessel Indic:</b>	TANK
<b>Content Desc:</b>	O - New/Lube Oil		

**Piping**

<b>Piping Description:</b>	A-Abv, no soil contact
<b>Piping Description:</b>	B-Steel/galvanized metal
<b>Piping Description:</b>	J-Pressurized piping system

**Monitoring**

<b>Monitoring Desc:</b>	I-Not required
-------------------------	----------------

**Tank Construction**

<b>Constr Code:</b>	C
<b>Constr Desc:</b>	Steel
<b>Constr Code:</b>	K
<b>Constr Desc:</b>	AST containment

**Tank Information**

<b>Tank ID:</b>	18	<b>Tank Desc:</b>	Double Walled
<b>Tank Status:</b>	U - IN SERVICE	<b>Capacity:</b>	6000
<b>Status Date:</b>		<b>Placement:</b>	ABOVEGROUND
<b>Installation Date:</b>	01-JUL-1982	<b>Tank Vessel Indic:</b>	TANK
<b>Content Desc:</b>	O - New/Lube Oil		

**Piping**

<b>Piping Description:</b>	J-Pressurized piping system
<b>Piping Description:</b>	A-Abv, no soil contact
<b>Piping Description:</b>	B-Steel/galvanized metal

**Monitoring**

<b>Monitoring Desc:</b>	I-Not required
-------------------------	----------------

**Tank Construction**



Map Key	Number of Records	Direction	Distance (mi/ft)	Elev/Diff (ft)	Site	DB
---------	-------------------	-----------	------------------	----------------	------	----

**Constr Code:** C  
**Constr Desc:** Steel  
  
**Constr Code:** K  
**Constr Desc:** AST containment

**Tank Information**

<b>Tank ID:</b>	23	<b>Tank Desc:</b>	Double Walled
<b>Tank Status:</b>	U - IN SERVICE	<b>Capacity:</b>	25000
<b>Status Date:</b>	01-NOV-2001	<b>Placement:</b>	ABOVEGROUND
<b>Installation Date:</b>	01-NOV-2001	<b>Tank Vessel Indic:</b>	TANK
<b>Content Desc:</b>	O - New/Lube Oil		

**Piping**

**Piping Description:** J-Pressurized piping system  
  
**Piping Description:** A-Abv, no soil contact  
  
**Piping Description:** B-Steel/galvanized metal

**Monitoring**

**Monitoring Desc:** I-Not required

**Tank Construction**

**Constr Code:** K  
**Constr Desc:** AST containment  
  
**Constr Code:** C  
**Constr Desc:** Steel

<a href="#">216</a>	12 of 22	W	0.00 / 0.00	6.95 / -4	<b>BEST LINE OIL CO 2004 DURHAM ST TAMPA FL 33605-6068</b>	LST
---------------------	----------	---	-------------	-----------	--	-----

<b>Facility ID:</b>	8625549	<b>Datum:</b>	0
<b>Facility Status:</b>	OPEN	<b>Lat DD:</b>	27
<b>Facility Type:</b>	T - Bulk Product Terminal Facility	<b>Lat MM:</b>	57
<b>Score:</b>	6	<b>Lat SS:</b>	4.5541
<b>Score Effective Date:</b>	12/12/2008	<b>Long DD:</b>	82
<b>Score when Ranked:</b>	11	<b>Long MM:</b>	26
<b>Rank:</b>	8060	<b>Long SS:</b>	12.5351
<b>Operator:</b>	TWILA HENSEL	<b>Facility T (Map):</b>	Bulk Product Terminal Facility
<b>Prim Related Party:</b>	55684	<b>Facility S (Map):</b>	OPEN
<b>Primary RP Role:</b>	ACCOUNT OWNER	<b>County (Map):</b>	HILLSBOROUGH
<b>RP Begin Date:</b>	05/29/2019	<b>Collection (Map):</b>	DPHO
<b>Phone:</b>	(813)248-1044	<b>Collector (Map):</b>	RICCI_L

Map Key	Number of Records	Direction	Distance (mi/ft)	Elev/Diff (ft)	Site	DB
---------	-------------------	-----------	------------------	----------------	------	----

<b>Name Changed:</b>	05/29/2019				<b>Collecti 1 (Map):</b>	6/13/2003
<b>Address Changed:</b>					<b>Datum (Map):</b>	HARN
<b>Section:</b>	019				<b>Rel Feat (Map):</b>	EXACT
<b>Township:</b>	29S				<b>Geometry (Map):</b>	
<b>Range:</b>	19E				<b>Lat DD (Map):</b>	27
<b>District:</b>	SWD				<b>Lat MM (Map):</b>	57
<b>County:</b>	HILLSBOROUGH				<b>Lat SS (Map):</b>	
<b>County No:</b>	29				<b>Long DD (Map):</b>	82
<b>Feature:</b>					<b>Long MM (Map):</b>	26
<b>Method:</b>	AGPS				<b>Long SS (Map):</b>	
<b>RP Name:</b>		BEST LINE OIL CO				
<b>RP Address1:</b>		219 N 20TH ST				
<b>RP Address2:</b>		ATTN: STORAGE TANK REGIS				
<b>RP City:</b>		TAMPA				
<b>RP State:</b>		FL				
<b>RP Zip5:</b>		33605				
<b>RP Zip4:</b>						
<b>Contact:</b>		AL GARCIA III				
<b>RP Phone:</b>		(813)248-1044				
<b>RP Phone Ext.:</b>		207				
<b>RP Bad Addr Ind:</b>		No				
<b>Facility Name (Map):</b>		BEST LINE OIL CO				
<b>Address (Map):</b>		2004 DURHAM ST				
<b>City (Map):</b>		TAMPA				
<b>Zip5 (Map):</b>		33605				
<b>Document L (Map):</b>		<a href="https://prodenv.dep.state.fl.us/DepNexus/public/electronic-documents/8625549/facility!search">https://prodenv.dep.state.fl.us/DepNexus/public/electronic-documents/8625549/facility!search</a>				
<b>Oculus Docs Inventory:</b>		<a href="https://eriservice7.ecologeris.com/ErisExt/flo/ocure.ashx?ID=8625549&amp;CAT=11">https://eriservice7.ecologeris.com/ErisExt/flo/ocure.ashx?ID=8625549&amp;CAT=11</a>				
<b>Information Portal Fac URL:</b>		<a href="http://prodenv.dep.state.fl.us/DepNexus/public/facilitysearch?pagination=true&amp;facility.id=8625549">http://prodenv.dep.state.fl.us/DepNexus/public/facilitysearch?pagination=true&amp;facility.id=8625549</a>				
<b>Information Portal Doc URL:</b>		<a href="http://prodenv.dep.state.fl.us/DepNexus/public/electronic-documents/8625549/facility!search">http://prodenv.dep.state.fl.us/DepNexus/public/electronic-documents/8625549/facility!search</a>				
<b>Source:</b>		DEP; Storage Tanks & Contamination Monitoring, Discharge Info.; FDEP Open Data, Petroleum Contamination Monitoring (PCTS) Discharges (Map)				

**Discharge Cleanup Summary**

<b>Discharge Date:</b>	10/13/1986
<b>Cleanup Required:</b>	R - CLEANUP REQUIRED
<b>Discharge Cleanup Status:</b>	RA - RA ONGOING
<b>Discharge Cleanup Stat Date:</b>	08/19/1994
<b>Eligibility Indicator:</b>	E - ELIGIBLE
<b>Site Manager:</b>	DOWMAN_C
<b>Site Manager End Date:</b>	02/02/2017
<b>Tank Office:</b>	PCLP29 - HILLSBOROUGH ENVIRONMENTAL PROTECTION COMMISSION

**Contaminated Media**

<b>Contaminated Drinking Wells:</b>	0
<b>Contaminated Mntring Wells:</b>	YES
<b>Contaminated Soil:</b>	YES
<b>Contaminated Surface Water:</b>	NO
<b>Contaminated Ground Water:</b>	YES
<b>Pollutant:</b>	Z - Other Non Regulated

Map Key	Number of Records	Direction	Distance (mi/ft)	Elev/Diff (ft)	Site	DB
---------	-------------------	-----------	------------------	----------------	------	----

Other Description:  
Gallons Discharged:

**Petroleum Cleanup Program Eligibility**

Cleanup Program: E - EARLY DETECTION INCENTIVE  
Eligibility Status: ELIGIBLE

**Task Info**

SA Task ID:	48634	SR Soil Treatment:	Yes
SA Cleanup Resp:	RP - RESPONSIBLE PARTY	SR Other Treatment:	540 TONS INCINERATED
SA Actual Cost:	\$116,608.35	SR Alt Proc Rec:	
SA Complete Date:	05-01-1991	RAP Task ID:	48635
SA Payment Date:	12/14/1992	RAP Clean Resp ID:	RP - RESPONSIBLE PARTY
SR Task ID:	48633	RAP Actual Cost:	
SR Cleanup Resp:	RP - RESPONSIBLE PARTY	RAP Complete Date:	02-16-1996
SR Actual Cost:		RAP Payment Date:	
SR Complete Date:	07-25-1989	RAP Last Ord Appr:	2/16/1996
SR Payment Date:		RA Task ID:	48636
SR Oral Date:		RA Cleanup Resp:	RP - RESPONSIBLE PARTY
SR Written Date:	05-31-1994	RA Yrs to Complete:	4
SR Soil Removal:	Yes	RA Actual Cost:	
SR Free Prod Rmvl:	Yes	Tank Office:	PCLP29 - Hillsborough County
SR Soil Ton Remove:	540		
SR Fund Elig Type:	-		
SA Fund Elig Type:	-		
RAP Fund Elig Type:	-		
RA Fund Elig Type:	-		
SR Alternate Procedure Status:			
SR Alt Procedure Status Dt:			
SR Alt Procedure Comment:			
SRC Action Type:	-		
SRC Submit Date:			
SRC Review Date:			
SRC Complete Status:	-		
SRC Comp Status Dt:			
SRC Issue Date:			
SRC Comments:			

**Petroleum Cleanup Funding Cap Encumbrance to Date**

FCFS:	\$849,283.29
LPSPASM:	\$0.00
SPASM:	\$0.00
NPDES:	\$0.00
Utility 1 Time Payments:	\$0.00
All Wo Ta Co Pos Encumbered:	\$10,151.00
Wo Ta Co Pos Exclu from Cap:	\$0.00
Ttl Amnt Encumbered to Date:	\$859,434.29

Map Key	Number of Records	Direction	Distance (mi/ft)	Elev/Diff (ft)	Site	DB
---------	-------------------	-----------	------------------	----------------	------	----

Ttl Amnt Encumbered Towar: \$859,434.29

**Petroleum Cleanup PCT Facility Score**

Related Party ID: 55684  
 RP Contact: AL GARCIA III  
 Facility Cleanup Status: ONGO - ONGOING  
 Bad Address Indicator: N

**Contract**

Contractor: MDM SERVICES, INC.  
 Score: 6  
 Facility Name: BEST LINE OIL CO  
 Address: 2004 DURHAM ST  
 City: TAMPA  
 ZIP: 33605  
 District: SWD  
 County ID: 29  
 County: HILLSBOROUGH

**Discharge Info (Map)**

Discharge:	20983	Eligibility:	ELIGIBLE
Discharge 1:	13-Oct-1986	Eligibility 1:	EDI
Discharge 2:	6	Report Pha:	SA
Discharge 3:	RA	Report Sub:	SA
General Cl:	WORK UNDERWAY	Report S 1:	01-Feb-2017
Disch Clea:	19-Aug-1994	Staff Assi:	
Tank Offic:	HILLSBOROUGH ENVIRONMENTAL PROTECTION COMMISSION		

**Open Discharges**

Program: EDI  
 Eligibility: ELIGIBLE  
 Elig Letter Sent: 12/23/1987  
 Discharge Date: 10/13/1986  
 Score: 6  
 Facility: BEST LINE OIL CO  
 Address: 2004 DURHAM ST  
 City: TAMPA  
 State: FL  
 Zip: 33605  
 County ID: 29  
 County: HILLSBOROUGH

**AST UST Discharges**

<i>Map Key</i>	<i>Number of Records</i>	<i>Direction</i>	<i>Distance (mi/ft)</i>	<i>Elev/Diff (ft)</i>	<i>Site</i>	<i>DB</i>
<i>Dep Co:</i>	P			<i>Long SS:</i>	42	
<i>CU Req:</i>	R			<i>CU Stat:</i>		
<i>Score:</i>	00006			<i>Stat Desc:</i>	RA ONGOING	
<i>Descrip:</i>	CLEANUP REQUIRED			<i>Fac Name:</i>	BEST LINE OIL CO	
<i>Discharge Date:</i>	13-OCT-86			<i>Fac Type:</i>	T	
<i>Score Date:</i>	12-DEC-2008			<i>Type Desc:</i>	Bulk Product Terminal Facility	
<i>Stat Date:</i>	19-AUG-1994			<i>Fac Addr:</i>	2004 DURHAM ST	
<i>LL Meth:</i>	AGPS			<i>Fac City:</i>	TAMPA	
<i>Lat DD:</i>	27			<i>Fac Zip:</i>	33605	
<i>Lat MM:</i>	57			<i>County:</i>	29	
<i>Lat SS:</i>	5			<i>Fac State:</i>	OPEN	
<i>Long DD:</i>	82			<i>Fac Phone:</i>	8132481044	
<i>Long MM:</i>	26					
<i>Prg Dsec:</i>		EARLY DETECTION INCENTIVE				

Leaking AST Facilities

*Placement:* AST UST  
*Substance:* New/Lube Oil  
*Gallons:* 5000  
*Facility Name:* BEST LINE OIL CO  
*Facility Address:* 2004 DURHAM ST  
*City:* TAMPA  
*State:* FL  
*Zip:* 33605  
*County ID:* 29  
*County:* HILLSBOROUGH  
*Latitude:* 27°57'5"  
*Longitude:* 82°26'42"

Leaking AST Facilities

*Placement:* AST UST  
*Substance:* New/Lube Oil  
*Gallons:* 3500  
*Facility Name:* BEST LINE OIL CO  
*Facility Address:* 2004 DURHAM ST  
*City:* TAMPA  
*State:* FL  
*Zip:* 33605  
*County ID:* 29  
*County:* HILLSBOROUGH  
*Latitude:* 27°57'5"  
*Longitude:* 82°26'42"

Leaking AST Facilities

*Placement:* AST UST  
*Substance:* Vehicular Diesel  
*Gallons:* 105000

<b>Map Key</b>	<b>Number of Records</b>	<b>Direction</b>	<b>Distance (mi/ft)</b>	<b>Elev/Diff (ft)</b>	<b>Site</b>	<b>DB</b>
----------------	--------------------------	------------------	-------------------------	-----------------------	-------------	-----------

**Facility Name:** BEST LINE OIL CO  
**Facility Address:** 2004 DURHAM ST  
**City:** TAMPA  
**State:** FL  
**Zip:** 33605  
**County ID:** 29  
**County:** HILLSBOROUGH  
**Latitude:** 27°57'5"  
**Longitude:** 82°26'42"

**Leaking AST Facilities**

**Placement:** AST UST  
**Substance:** Kerosene  
**Gallons:** 105000  
**Facility Name:** BEST LINE OIL CO  
**Facility Address:** 2004 DURHAM ST  
**City:** TAMPA  
**State:** FL  
**Zip:** 33605  
**County ID:** 29  
**County:** HILLSBOROUGH  
**Latitude:** 27°57'5"  
**Longitude:** 82°26'42"

**Leaking AST Facilities**

**Placement:** AST UST  
**Substance:** New/Lube Oil  
**Gallons:** 10000  
**Facility Name:** BEST LINE OIL CO  
**Facility Address:** 2004 DURHAM ST  
**City:** TAMPA  
**State:** FL  
**Zip:** 33605  
**County ID:** 29  
**County:** HILLSBOROUGH  
**Latitude:** 27°57'5"  
**Longitude:** 82°26'42"

**Leaking AST Facilities**

**Placement:** AST UST  
**Substance:** New/Lube Oil  
**Gallons:** 25000  
**Facility Name:** BEST LINE OIL CO  
**Facility Address:** 2004 DURHAM ST  
**City:** TAMPA  
**State:** FL  
**Zip:** 33605

Map Key	Number of Records	Direction	Distance (mi/ft)	Elev/Diff (ft)	Site	DB
---------	-------------------	-----------	------------------	----------------	------	----

**County ID:** 29  
**County:** HILLSBOROUGH  
**Latitude:** 27°57'5"  
**Longitude:** 82°26'42"

**Leaking AST Facilities**

**Placement:** AST UST  
**Substance:** New/Lube Oil  
**Gallons:** 6000  
**Facility Name:** BEST LINE OIL CO  
**Facility Address:** 2004 DURHAM ST  
**City:** TAMPA  
**State:** FL  
**Zip:** 33605  
**County ID:** 29  
**County:** HILLSBOROUGH  
**Latitude:** 27°57'5"  
**Longitude:** 82°26'42"

**Eligible Discharges**

**Program:** EDI  
**Current Status:** WAITING  
**Discharge Date:** 10/13/1986  
**Score:** 6  
**Facility:** BEST LINE OIL CO  
**Address:** 2004 DURHAM ST  
**City:** TAMPA  
**Zip:** 33605  
**County:** HILLSBOROUGH  
**Owner:** BEST LINE OIL CO  
**Owner Address:** 219 N 20TH ST  
**Owner City:** TAMPA  
**Owner State:** FL  
**Owner Zip:** 33605  
**Owner Phone:** (813)248-1044  
**Owner Email:** TWY809@HOTMAIL.COM

<a href="#">216</a>	13 of 22	W	0.00 / 0.00	6.95 / -4	RADIANT OIL CO OF TAMPA 2004 DURHAM ST TAMPA FL 33605
---------------------	----------	---	-------------	-----------	---

WELL SURVEILLANCE

<b>Facility ID:</b>	8625549	<b>County:</b>	HILLSBOROUGH
<b>Project ID:</b>	SUPER	<b>Longitude:</b>	-82.437344
<b>Req No:</b>		<b>Latitude:</b>	27.951053
<b>Loc ID:</b>	186491	<b>GPS Date:</b>	9/15/2003 0:00:00
<b>GPS ID:</b>	186491	<b>Datum:</b>	WS1984
<b>Type:</b>	PETROLEUM	<b>Software:</b>	
<b>Insp CHD:</b>	HILLSBOROUGH	<b>Streetside:</b>	
<b>HAE:</b>	0.86	<b>Agency:</b>	

Map Key	Number of Records	Direction	Distance (mi/ft)	Elev/Diff (ft)	Site	DB
---------	-------------------	-----------	------------------	----------------	------	----

**Loc Method:** DGPS - Differentially Corrected GPS  
**Insp F Name:** JIM  
**Insp L Name:** PHILLIPS  
**Comment:**

<a href="#">216</a>	14 of 22	W	0.00 / 0.00	6.95 / -4	RADIANT OIL CO OF TAMPA INC #021 2004 DURHAM ST TAMPA FL 33605	AST
---------------------	----------	---	-------------	-----------	--	-----

<b>Facility ID:</b>	9816155	<b>County:</b>	HILLSBOROUGH
<b>Facility Status:</b>	OPEN	<b>Lat/Long Method:</b>	
<b>Facility Type:</b>	T	<b>Lat DD:</b>	
<b>Type Desc:</b>	Bulk Product Terminal Facility	<b>Lat MM:</b>	
<b>Facility Phone:</b>	8133423624	<b>Lat SS:</b>	
<b>Dep Co:</b>	P	<b>Long DD:</b>	
<b>Owner ID:</b>	55684	<b>Long MM:</b>	
<b>Owner Phone:</b>	8132481044	<b>Long SS:</b>	
<b>Owner:</b>	BEST LINE OIL CO		
<b>Owner Address1:</b>	219 N 20TH ST		
<b>Owner Address2:</b>	ATTN: STORAGE TANK REGIS		
<b>Owner City:</b>	TAMPA		
<b>Owner State:</b>	FL		
<b>Owner Zip 5:</b>	33605		
<b>Contact:</b>	AL GARCIA III		
<b>Data Source:</b>	Tank Facility - All Locations and Tank Information; Tank Facility - All Locations and Owner Information		
<b>Oculus Docs Inventory URL:</b>	<a href="https://eriservice7.ecologeris.com/ErisExt/flo/ocure.ashx?ID=9816155&amp;CAT=11">https://eriservice7.ecologeris.com/ErisExt/flo/ocure.ashx?ID=9816155&amp;CAT=11</a>		
<b>Information Portal Fac URL:</b>	<a href="http://prodenv.dep.state.fl.us/DepNexus/public/facilitysearch?pagination=true&amp;facility.id=9816155">http://prodenv.dep.state.fl.us/DepNexus/public/facilitysearch?pagination=true&amp;facility.id=9816155</a>		
<b>Information Portal Doc URL:</b>	<a href="http://prodenv.dep.state.fl.us/DepNexus/public/electronic-documents/9816155/facility!search">http://prodenv.dep.state.fl.us/DepNexus/public/electronic-documents/9816155/facility!search</a>		

#### Tank Information

<b>Tank ID:</b>	7	<b>Tank Desc:</b>	Double Walled
<b>Tank Status:</b>	U - IN SERVICE	<b>Capacity:</b>	25000
<b>Status Date:</b>	01-JUL-1978	<b>Placement:</b>	ABOVEGROUND
<b>Installation Date:</b>	01-JUL-1978	<b>Tank Vessel Indic:</b>	TANK
<b>Content Desc:</b>	D - Vehicular Diesel		

#### Piping

<b>Piping Description:</b>	A-Abv, no soil contact
<b>Piping Description:</b>	B-Steel/galvanized metal
<b>Piping Description:</b>	J-Pressurized piping system
<b>Piping Description:</b>	L-Bulk product system

#### Monitoring



<i>Map Key</i>	<i>Number of Records</i>	<i>Direction</i>	<i>Distance (mi/ft)</i>	<i>Elev/Diff (ft)</i>	<i>Site</i>	<i>DB</i>
----------------	--------------------------	------------------	-------------------------	-----------------------	-------------	-----------

*Monitoring Desc:* D-SPCC Plan

*Monitoring Desc:* M-Manual tank gauging - USTs

**Tank Construction**

*Constr Code:* L  
*Constr Desc:* Compartmented

*Constr Code:* K  
*Constr Desc:* AST containment

*Constr Code:* C  
*Constr Desc:* Steel

**Tank Information**

<i>Tank ID:</i>	8	<i>Tank Desc:</i>	Double Walled
<i>Tank Status:</i>	U - IN SERVICE	<i>Capacity:</i>	105000
<i>Status Date:</i>	01-JUL-1978	<i>Placement:</i>	ABOVEGROUND
<i>Installation Date:</i>	01-JUL-1978	<i>Tank Vessel Indic:</i>	TANK
<i>Content Desc:</i>	D - Vehicular Diesel		

**Piping**

*Piping Description:* B-Steel/galvanized metal

*Piping Description:* J-Pressurized piping system

*Piping Description:* A-Abv, no soil contact

*Piping Description:* L-Bulk product system

**Monitoring**

*Monitoring Desc:* D-SPCC Plan

*Monitoring Desc:* M-Manual tank gauging - USTs

**Tank Construction**

*Constr Code:* S  
*Constr Desc:* DEP approved containment

*Constr Code:* U  
*Constr Desc:* Field erected tank

Map Key	Number of Records	Direction	Distance (mi/ft)	Elev/Diff (ft)	Site	DB
Constr Code:		P				
Constr Desc:		Level gauges/alarms				
Constr Code:		K				
Constr Desc:		AST containment				
Constr Code:		C				
Constr Desc:		Steel				

<a href="#">216</a>	15 of 22	W	0.00 / 0.00	6.95 / -4	Sherwin-Williams #5315 2004 Durham St. Tampa FL 33605	TIER 2
---------------------	----------	---	-------------	-----------	---	--------

**2018 Data**

<b>Facility ID:</b>	6095411	<b>Explosive:</b>	False
<b>Filing Year:</b>	2017(Tier2)	<b>Filing Type:</b>	312
<b>CAS No:</b>		<b>Max Daily Qty:</b>	24999
<b>Solid:</b>	True	<b>Avg Daily Qty:</b>	24999
<b>Liquid:</b>	False	<b>EHS:</b>	
<b>Gas:</b>	False	<b>Below Thresholds:</b>	
<b>Pure:</b>	False	<b>Trade Secret:</b>	
<b>Mixture:</b>	True		
<b>First Submit Date:</b>	2018-02-14(Tier2)		
<b>NAICS Code:</b>	444120		
<b>Dun Bradstreet:</b>	004206397		
<b>Chemical Name:</b>	Combustible Solid Coatings		
<b>Hazard Not Otherwise Classifie:</b>	True		
<b>Contact Name:</b>	The Sherwin-Williams Company		
<b>Contact Type:</b>	Owner / Operator		
<b>Contact Email:</b>	april.a.urban@sherwin.com		
<b>Contact Work Phone:</b>	216-566-2000		
<b>Contact 24 Hour Phone:</b>	877-792-3637		
<b>Contact Mobile Phone:</b>			

**2020 Data (Filed)**

<b>Facility ID:</b>	6659730	<b>Explosive:</b>	False
<b>Filing Year:</b>	2019(Tier2)	<b>Filing Type:</b>	312
<b>CAS No:</b>		<b>Max Daily Qty:</b>	26,640
<b>Solid:</b>	True	<b>Avg Daily Qty:</b>	8,829
<b>Liquid:</b>	False	<b>EHS:</b>	
<b>Gas:</b>	False	<b>Below Thresholds:</b>	
<b>Pure:</b>	False	<b>Trade Secret:</b>	
<b>Mixture:</b>	True		
<b>First Submit Date:</b>	2020-02-25(Tier2)		
<b>NAICS Code:</b>	444120		
<b>Dun Bradstreet Code:</b>	004206397		
<b>Chemical Name:</b>	Combustible Solid Coatings		
<b>Hazard Not Otherwise Classifi:</b>	False		

Map Key	Number of Records	Direction	Distance (mi/ft)	Elev/Diff (ft)	Site	DB
---------	-------------------	-----------	------------------	----------------	------	----

**Contact Name:** The Sherwin-Williams Company  
**Contact Type:** Owner / Operator  
**Contact Email:** carol.f.doe@sherwin.com  
**Contact Work Phone:** 216-566-2000  
**Contact 24 Hour Phone:** 877-792-3637  
**Contact Mobile Phone:**

**2021 Data**

<b>Facility ID:</b>	6823601	<b>Explosive:</b>	False
<b>Filing Year:</b>	2020(Tier2)	<b>Filing Type:</b>	312
<b>CAS No:</b>		<b>Max Daily Qty:</b>	19,360
<b>Solid:</b>	True	<b>Avg Daily Qty:</b>	19,329
<b>Liquid:</b>	False	<b>EHS:</b>	
<b>Gas:</b>	False	<b>Below Thresholds:</b>	
<b>Pure:</b>	False	<b>Trade Secret:</b>	
<b>Mixture:</b>	True		
<b>First Submit Date:</b>	2021-02-26(Tier2)		
<b>NAICS Code:</b>	444120		
<b>Dun Bradstreet Code:</b>	004206397		
<b>Chemical Name:</b>	Combustible Solid Coatings		
<b>Hazard Not Otherwise Classifie:</b>	False		
<b>Contact Name:</b>	The Sherwin-Williams Company		
<b>Contact Type:</b>	Owner / Operator		
<b>Contact Email:</b>	carol.f.doe@sherwin.com		
<b>Contact Work Phone:</b>	216-566-2000		
<b>Contact 24 Hour Phone:</b>	877-792-3637		
<b>Contact Mobile Phone:</b>			

<a href="#">216</a>	16 of 22	W	0.00 / 0.00	6.95 / -4	RADIANT OIL CO OF TAMPA INC #021 2004 DURHAM ST TAMPA FL 33605	DWM CONTAM
---------------------	----------	---	-------------	-----------	---	------------

<b>Program Area:</b>	Storage Tanks	<b>Method:</b>	
<b>Site ID:</b>		<b>Datum:</b>	
<b>District:</b>		<b>Related Party ID:</b>	
<b>Site Status:</b>		<b>Primary RP Role:</b>	
<b>Facility ID:</b>	8625549	<b>RP Begin Date:</b>	
<b>Section:</b>	19	<b>RP Address1:</b>	
<b>Township:</b>	29S	<b>RP Address2:</b>	
<b>County:</b>	HILLSBOROUGH	<b>RP City:</b>	
<b>Range:</b>	19E	<b>RP State:</b>	
<b>Facility Type:</b>		<b>RP Zip5:</b>	
<b>Rank:</b>		<b>RP Zip4:</b>	
<b>Operator:</b>		<b>RP Phone:</b>	
<b>Phone:</b>		<b>RP Extension:</b>	
<b>Name Changed:</b>		<b>Rp Bad Addr Ind:</b>	
<b>Addr Changed:</b>		<b>RP Name:</b>	
<b>Contact:</b>			
<b>Facility Type:</b>			

Map Key	Number of Records	Direction	Distance (mi/ft)	Elev/Diff (ft)	Site	DB
---------	-------------------	-----------	------------------	----------------	------	----

**Program Details**

<b>Facility Status:</b>	OPEN	<b>Staff Assigned:</b>	
<b>Offsite Contam:</b>		<b>Priority:</b>	
<b>Priority Score:</b>	6	<b>Score Effective Dt:</b>	
<b>Project Coordinato:</b>		<b>Score When Ranked:</b>	
<b>Program Eligible:</b>		<b>District:</b>	SWD
<b>Ineligible:</b>		<b>Datum:</b>	0
<b>Program Area:</b>		<b>Method:</b>	AGPS
<b>Site Manager:</b>		<b>Lat DD:</b>	27
<b>Discharge Date:</b>		<b>Lat MM:</b>	57
<b>Discharge Eligibil:</b>		<b>Lat SS:</b>	4.5541
<b>Eligibility Progm:</b>		<b>Long DD:</b>	82
<b>Cleanup Status:</b>		<b>Long MM:</b>	26
<b>Closure Type:</b>		<b>Long SS:</b>	12.5351
<b>Closure Date:</b>			

<a href="#">216</a>	17 of 22	W	0.00 / 0.00	6.95 / -4	BEST LINE OIL CO 2004 DURHAM ST TAMPA FL	DWM CONTAM
---------------------	----------	---	----------------	--------------	--	------------

<b>Program Area:</b>		<b>Method:</b>	
<b>Site ID:</b>	8625549	<b>Datum:</b>	
<b>District:</b>	SWD	<b>Related Party ID:</b>	
<b>Site Status:</b>		<b>Primary RP Role:</b>	
<b>Facility ID:</b>		<b>RP Begin Date:</b>	
<b>Section:</b>		<b>RP Address1:</b>	
<b>Township:</b>		<b>RP Address2:</b>	
<b>County:</b>	Hillsborough	<b>RP City:</b>	
<b>Range:</b>		<b>RP State:</b>	
<b>Facility Type:</b>		<b>RP Zip5:</b>	
<b>Rank:</b>		<b>RP Zip4:</b>	
<b>Operator:</b>		<b>RP Phone:</b>	
<b>Phone:</b>		<b>RP Extension:</b>	
<b>Name Changed:</b>		<b>Rp Bad Addr Ind:</b>	
<b>Addr Changed:</b>		<b>RP Name:</b>	
<b>Contact:</b>			
<b>Facility Type:</b>	T - Bulk Product Terminal Facility		

**Program Details**

<b>Facility Status:</b>		<b>Staff Assigned:</b>	
<b>Offsite Contam:</b>		<b>Priority:</b>	
<b>Priority Score:</b>		<b>Score Effective Dt:</b>	
<b>Project Coordinato:</b>		<b>Score When Ranked:</b>	
<b>Program Eligible:</b>		<b>District:</b>	
<b>Ineligible:</b>		<b>Datum:</b>	0
<b>Program Area:</b>	PETROLEUM	<b>Method:</b>	AGPS
<b>Site Manager:</b>	-	<b>Lat DD:</b>	27
<b>Discharge Date:</b>	10/13/1986	<b>Lat MM:</b>	57
<b>Discharge Eligibil:</b>	E	<b>Lat SS:</b>	

Map Key	Number of Records	Direction	Distance (mi/ft)	Elev/Diff (ft)	Site	DB
Eligibility Progrm:	EDI				Long DD:	82
Cleanup Status:	ON HOLD-STCM				Long MM:	26
Closure Type:	-				Long SS:	42
Closure Date:	-					

<a href="#">216</a>	18 of 22	W	0.00 / 0.00	6.95 / -4	Best Line 2004 DURHAM STREET TAMPA FL 33675	TIER 2
---------------------	----------	---	-------------	-----------	---	--------

#### 2020 Data (Filed)

<b>Facility ID:</b>	6697307	<b>Explosive:</b>	True
<b>Filing Year:</b>	2019(Tier2)	<b>Filing Type:</b>	312
<b>CAS No:</b>	68476346	<b>Max Daily Qty:</b>	185,000
<b>Solid:</b>	False	<b>Avg Daily Qty:</b>	185,000
<b>Liquid:</b>	True	<b>EHS:</b>	
<b>Gas:</b>	False	<b>Below Thresholds:</b>	
<b>Pure:</b>	False	<b>Trade Secret:</b>	
<b>Mixture:</b>	True		
<b>First Submit Date:</b>	2020-03-24(Tier2)		
<b>NAICS Code:</b>	447190		
<b>Dun Bradstreet Code:</b>	013179800		
<b>Chemical Name:</b>	Diesel Fuel Oil (low sulfur)		
<b>Hazard Not Otherwise Classifi:</b>	True		
<b>Contact Name:</b>	Best Line Oil Oil Co Inc		
<b>Contact Type:</b>	Owner / Operator		
<b>Contact Email:</b>	twila.hensel@bestlineoil.com		
<b>Contact Work Phone:</b>	(813) 342-3624		
<b>Contact 24 Hour Phone:</b>	(813) 918-1963		
<b>Contact Mobile Phone:</b>			

#### 2022 Data

<b>Facility ID:</b>	7132267	<b>Explosive:</b>	True
<b>Filing Year:</b>	2021(Tier2)	<b>Filing Type:</b>	
<b>CAS No:</b>	68476346	<b>Max Daily Qty:</b>	185,000
<b>Solid:</b>	False	<b>Avg Daily Qty:</b>	185,000
<b>Liquid:</b>	True	<b>EHS:</b>	
<b>Gas:</b>	False	<b>Below Thresholds:</b>	
<b>Pure:</b>	False	<b>Trade Secret:</b>	
<b>Mixture:</b>	True		
<b>First Submit Date:</b>	2022-06-06(Tier2)		
<b>NAICS Code:</b>	447190		
	447190		
<b>Dun Bradstreet Code:</b>	13179800		
<b>Chemical Name:</b>	Diesel Fuel Oil (low sulfur)		
<b>Hazard Not Otherwise Classifie:</b>	True		
<b>Contact Name:</b>	Alfonso Best Line Oil Oil Co Inc		
<b>Contact Type:</b>	Owner / Operator		
<b>Contact Email:</b>	twila.hensel@bestlineoil.com		

Map Key	Number of Records	Direction	Distance (mi/ft)	Elev/Diff (ft)	Site	DB
---------	-------------------	-----------	------------------	----------------	------	----

Contact Work Phone:  
 Contact 24 Hour Phone:  
 Contact Mobile Phone: 813-267-5463

<a href="#">216</a>	19 of 22	W	0.00 / 0.00	6.95 / -4	BEST LINE OIL CO 2004 DURHAM ST TAMPA FL 33605	UST
---------------------	----------	---	-------------	-----------	--	-----

<b>Facility ID:</b>	8625549	<b>County:</b>	HILLSBOROUGH
<b>Facility Status:</b>	OPEN	<b>Lat/Long Method:</b>	AGPS
<b>Facility Type:</b>	T	<b>Lat DD:</b>	27
<b>Type Desc:</b>	Bulk Product Terminal Facility	<b>Lat MM:</b>	57
<b>Facility Phone:</b>	8132481044	<b>Lat SS:</b>	5
<b>Dep Co:</b>	P	<b>Long DD:</b>	82
<b>Owner ID:</b>	55684	<b>Long MM:</b>	26
<b>Owner Phone:</b>	8132481044	<b>Long SS:</b>	42
<b>Owner:</b>	BEST LINE OIL CO		
<b>Owner Address1:</b>	219 N 20TH ST		
<b>Owner Address2:</b>	ATTN: STORAGE TANK REGIS		
<b>Owner City:</b>	TAMPA		
<b>Owner State:</b>	FL		
<b>Owner Zip 5:</b>	33605		
<b>Contact:</b>	AL GARCIA III		
<b>Source:</b>	Tank Facility - All Locations and Tank Information; Tank Facility - All Locations and Owner Information		
<b>Oculus Docs Inventory URL:</b>	<a href="https://eriservice7.ecologeris.com/ErisExt/flo/ocure.ashx?ID=8625549&amp;CAT=11">https://eriservice7.ecologeris.com/ErisExt/flo/ocure.ashx?ID=8625549&amp;CAT=11</a>		
<b>Information Portal Fac URL:</b>	<a href="http://prodenv.dep.state.fl.us/DepNexus/public/facilitysearch?pagination=true&amp;facility.id=8625549">http://prodenv.dep.state.fl.us/DepNexus/public/facilitysearch?pagination=true&amp;facility.id=8625549</a>		
<b>Information Portal Doc URL:</b>	<a href="http://prodenv.dep.state.fl.us/DepNexus/public/electronic-documents/8625549/facility!search">http://prodenv.dep.state.fl.us/DepNexus/public/electronic-documents/8625549/facility!search</a>		

**Tank Information**

<b>Tank ID:</b>	1	<b>Capacity:</b>	2000
<b>Tank Status:</b>	B - REMOVED FROM SITE	<b>Substance:</b>	B - Unleaded Gas
<b>Status Date:</b>	30-JUN-1989	<b>Placement:</b>	UNDERGROUND
<b>Installation Date:</b>	01-JUL-1966	<b>Tank Vessel Indic:</b>	TANK
<b>Tank Desc:</b>			

**Tank Information**

<b>Tank ID:</b>	2	<b>Capacity:</b>	10000
<b>Tank Status:</b>	B - REMOVED FROM SITE	<b>Substance:</b>	B - Unleaded Gas
<b>Status Date:</b>	30-JUN-1989	<b>Placement:</b>	UNDERGROUND
<b>Installation Date:</b>	01-JUL-1966	<b>Tank Vessel Indic:</b>	TANK
<b>Tank Desc:</b>			

**Tank Information**

<b>Tank ID:</b>	5	<b>Capacity:</b>	10000
<b>Tank Status:</b>	B - REMOVED FROM SITE	<b>Substance:</b>	B - Unleaded Gas
<b>Status Date:</b>	30-JUN-1989	<b>Placement:</b>	UNDERGROUND
<b>Installation Date:</b>	01-JUL-1966	<b>Tank Vessel Indic:</b>	TANK
<b>Tank Desc:</b>			

Map Key	Number of Records	Direction	Distance (mi/ft)	Elev/Diff (ft)	Site	DB
---------	-------------------	-----------	------------------	----------------	------	----

Tank Desc:

Tank Information

<b>Tank ID:</b>	3	<b>Capacity:</b>	10000
<b>Tank Status:</b>	B - REMOVED FROM SITE	<b>Substance:</b>	B - Unleaded Gas
<b>Status Date:</b>	30-JUN-1989	<b>Placement:</b>	UNDERGROUND
<b>Installation Date:</b>	01-JUL-1966	<b>Tank Vessel Indic:</b>	TANK
<b>Tank Desc:</b>			

Tank Information

<b>Tank ID:</b>	17	<b>Capacity:</b>	4000
<b>Tank Status:</b>	A - CLOSED IN PLACE	<b>Substance:</b>	B - Unleaded Gas
<b>Status Date:</b>	11-OCT-2011	<b>Placement:</b>	UNDERGROUND
<b>Installation Date:</b>	01-JUL-1989	<b>Tank Vessel Indic:</b>	TANK
<b>Tank Desc:</b>			

Tank Information

<b>Tank ID:</b>	4	<b>Capacity:</b>	10000
<b>Tank Status:</b>	B - REMOVED FROM SITE	<b>Substance:</b>	B - Unleaded Gas
<b>Status Date:</b>	30-JUN-1989	<b>Placement:</b>	UNDERGROUND
<b>Installation Date:</b>	01-JUL-1966	<b>Tank Vessel Indic:</b>	TANK
<b>Tank Desc:</b>			

<a href="#">216</a>	20 of 22	W	0.00 / 0.00	6.95 / -4	<b>RADIANT OIL CO OF TAMPA INC #021</b> 2004 DURHAM ST TAMPA FL 33605	STCS
---------------------	----------	---	-------------	-----------	---	------

<b>Facility ID:</b>	9816155	<b>Zip5 (Open Data):</b>	33605
<b>Type:</b>	T - Bulk Product Terminal Fac	<b>CountyID(OpenData):</b>	29
<b>Status:</b>	Open	<b>County (Open Data):</b>	HILLSBOROUGH
<b>County:</b>	HILLSBOROUGH	<b>Contam (Map):</b>	
<b>Fac Stat(OpenData):</b>	OPEN	<b>Fac Type (Map):</b>	Bulk Product Terminal Facility
<b>Fac Code(OpenData):</b>	T	<b>Fac Stat (Map):</b>	OPEN
<b>Fac Type(OpenData):</b>	Bulk Product Terminal Facility	<b>Status (Map):</b>	REVIEWED
<b>Clnup Cd(OpenData):</b>		<b>City (Map):</b>	TAMPA
<b>Clnup Dt(OpenData):</b>		<b>County (Map):</b>	29
<b>Status (Open Data):</b>	REVIEWED	<b>Zip5 (Map):</b>	33605
<b>City (Open Data):</b>	TAMPA	<b>Zip4 (Map):</b>	0
<b>Fac Name(Open Data):</b>	RADIANT OIL CO OF TAMPA INC #021		
<b>Address (Open Data):</b>	2004 DURHAM ST		
<b>Fac Cleanup Stat(Open Data):</b>			
<b>Name (Map):</b>	RADIANT OIL CO OF TAMPA INC #021		
<b>Address (Map):</b>	2004 DURHAM ST		

FDEP Storage Tank Monitoring Open Data Details

<b>Map Key</b>	<b>Number of Records</b>	<b>Direction</b>	<b>Distance (mi/ft)</b>	<b>Elev/Diff (ft)</b>	<b>Site</b>	<b>DB</b>
<b>Object ID:</b>	68088				<b>Map Src:</b>	imagerywithroads
<b>X:</b>	-82.4368273956439				<b>Map Scale:</b>	4514
<b>Y:</b>	27.9513181734292				<b>Elevation:</b>	
<b>Regulated:</b>	YES				<b>EI Datum:</b>	
<b>Col Meth:</b>	DPHO				<b>EI Resolut:</b>	
<b>Col Name:</b>	WILLIAMS_CA				<b>EI Units:</b>	
<b>Col Date:</b>	2018/04/18 08:38:35+00				<b>ALB East:</b>	553494.66
<b>Col Prog:</b>	TANKS-PETROLEUM CONTAMINATION				<b>ALB North:</b>	439361.62
<b>Ver Meth:</b>	DPHO				<b>Loc ID:</b>	69492
<b>Ver Name:</b>	WILLIAMS_CA				<b>Lat DD:</b>	27
<b>Ver Prog:</b>	TANKS-PETROLEUM CONTAMINATION				<b>Lat MM:</b>	57
<b>Ver Date:</b>	2018/04/18 08:38:35+00				<b>Lat SS:</b>	
<b>OOIC:</b>	FACILITY				<b>Long DD:</b>	82
<b>Rel Feat:</b>	EXACT				<b>Long MM:</b>	26
<b>Datum:</b>	NAD83				<b>Long SS:</b>	
<b>Coord Acc:</b>	4					
<b>Col Aff:</b>	FLORIDA DEPARTMENT OF ENVIRONMENTAL PROTECTION					
<b>Ver Aff:</b>	FLORIDA DEPARTMENT OF ENVIRONMENTAL PROTECTION					
<b>Direct:</b>						
<b>Documents:</b>	<a href="https://prodenv.dep.state.fl.us/DepNexus/public/electronic-documents/9816155/gis-facility!search">https://prodenv.dep.state.fl.us/DepNexus/public/electronic-documents/9816155/gis-facility!search</a>					

#### **FDEP Open Data - Storage Tank Contamination Monitoring (STCM)**

<b>Loc ID:</b>	69492				<b>Rel Feat:</b>	EXACT
<b>Site Type:</b>	Bulk Product Terminal Facility				<b>EI Datum:</b>	
<b>Contam Ind:</b>					<b>EI Resolut:</b>	
<b>Phone:</b>	8133423624				<b>EI Units:</b>	
<b>Operator:</b>	JOHN P MYERS JR				<b>Map Src:</b>	imagerywithroads
<b>Next action:</b>	PLACARD 02-JUN-2022				<b>Map Scale:</b>	4514
<b>Fin Respon:</b>					<b>Coord Acc:</b>	4
<b>Office:</b>	SWD				<b>Alb East:</b>	553494.66
<b>OOIC:</b>	FACILITY				<b>Alb North:</b>	439361.62
<b>Col Meth:</b>	DPHO				<b>Datum:</b>	NAD83
<b>Col Name:</b>	WILLIAMS_CA				<b>Elevation:</b>	
<b>Col Date:</b>	4/18/2018				<b>Lat DD:</b>	27
<b>Col Prog:</b>	TANKS-PETROLEUM CONTAMINATION				<b>Lat MM:</b>	57
<b>Ver Meth:</b>	DPHO				<b>Lat SS:</b>	
<b>Ver Name:</b>	WILLIAMS_CA				<b>Long DD:</b>	82
<b>Ver Prog:</b>	TANKS-PETROLEUM CONTAMINATION				<b>Long MM:</b>	26
<b>Ver Date:</b>	4/18/2018				<b>Long SS:</b>	
<b>Object ID:</b>	69492					
<b>Col Aff:</b>	FLORIDA DEPARTMENT OF ENVIRONMENTAL PROTECTION					
<b>Ver Aff:</b>	FLORIDA DEPARTMENT OF ENVIRONMENTAL PROTECTION					
<b>Documents:</b>	<a href="https://prodenv.dep.state.fl.us/DepNexus/public/electronic-documents/9816155/gis-facility!search">https://prodenv.dep.state.fl.us/DepNexus/public/electronic-documents/9816155/gis-facility!search</a>					

#### **FDEP - Storage Tank Contamination Monitoring (STCM) Details**

<b>Name:</b>	Radiant Oil Co Of Tampa Inc #021 2004 Durham St Tampa, FL 33605
<b>LL Method:</b>	DPHO



Map Key	Number of Records	Direction	Distance (mi/ft)	Elev/Diff (ft)	Site	DB
---------	-------------------	-----------	------------------	----------------	------	----

**Account Owner:** Best Line Oil Co  
**Contact:** John P Myers Jr  
**Phone:** 813-342-3624  
**District:** SWD  
**County 1:** 29 - Hillsborough  
**Latitude:** 27:57:04.7268  
**Longitude:** 82:26:12.5664

**FDEP - Registered Tanks from Storage Tank Contamination Monitoring (STCM) Details**

**Tank No:** 8  
**Size:** 105000  
**Content:** Vehicular Diesel  
**Installed:** 07/01/1978  
**Placement:** ABOVE  
**Status:** In Service  
**Construction:** C - Steel  
 K - Ast Containment  
 P - Level Gauges/Alarms  
 S - Dep Approved Containment  
**Piping:** U - Field Erected Tank  
 A - Abv, No Soil Contact  
 B - Steel/Galvanized Metal  
 J - Pressurized Piping System  
**Monitoring:** L - Bulk Product System  
 D - Spcc Plan  
 M - Manual Tank Gauging - Usts

**FDEP - Registered Tanks from Storage Tank Contamination Monitoring (STCM) Details**

**Tank No:** 7  
**Size:** 25000  
**Content:** Vehicular Diesel  
**Installed:** 07/01/1978  
**Placement:** ABOVE  
**Status:** In Service  
**Construction:** C - Steel  
 K - Ast Containment  
**Piping:** L - Compartmented  
 A - Abv, No Soil Contact  
 B - Steel/Galvanized Metal  
 J - Pressurized Piping System  
**Monitoring:** L - Bulk Product System  
 D - Spcc Plan  
 M - Manual Tank Gauging - Usts

<a href="#">216</a>	21 of 22	W	0.00 / 0.00	6.95 / -4	BEST LINE OIL CO 2004 DURHAM ST TAMPA FL 33605	STCS
---------------------	----------	---	-------------	-----------	--	------

<b>Facility ID:</b>	8625549	<b>Zip5 (Open Data):</b>	33605
<b>Type:</b>	T - Bulk Product Terminal Fac	<b>CountyID(OpenData):</b>	29
<b>Status:</b>	Open	<b>County (Open Data):</b>	HILLSBOROUGH
<b>County:</b>	HILLSBOROUGH	<b>Contam (Map):</b>	YES
<b>Fac Stat(OpenData):</b>	OPEN	<b>Fac Type (Map):</b>	Bulk Product Terminal Facility

Map Key	Number of Records	Direction	Distance (mi/ft)	Elev/Diff (ft)	Site	DB
<b>Fac Code(OpenData):</b>	T				<b>Fac Stat (Map):</b>	OPEN
<b>Fac Type(OpenData):</b>	Bulk Product Terminal Facility				<b>Status (Map):</b>	REVIEWED
<b>Clnup Cd(OpenData):</b>	ONGO				<b>City (Map):</b>	TAMPA
<b>Clnup Dt(OpenData):</b>	2002/08/26 18:31:42+00				<b>County (Map):</b>	29
<b>Status (Open Data):</b>	REVIEWED				<b>Zip5 (Map):</b>	33605
<b>City (Open Data):</b>	TAMPA				<b>Zip4 (Map):</b>	6068
<b>Fac Name(Open Data):</b>	BEST LINE OIL CO					
<b>Address (Open Data):</b>	2004 DURHAM ST					
<b>Fac Cleanup Stat(Open Data):</b>	ONGOING					
<b>Name (Map):</b>	BEST LINE OIL CO					
<b>Address (Map):</b>	2004 DURHAM ST					

**FDEP Storage Tank Monitoring Open Data Details**

<b>Object ID:</b>	15576	<b>Map Src:</b>	1994 doqs
<b>X:</b>	-82.4368187011954	<b>Map Scale:</b>	1336
<b>Y:</b>	27.9512702011958	<b>Elevation:</b>	
<b>Regulated:</b>	YES	<b>EI Datum:</b>	
<b>Col Meth:</b>	DPHO	<b>EI Resolut:</b>	
<b>Col Name:</b>	RICCI_L	<b>EI Units:</b>	
<b>Col Date:</b>	2003/06/13 17:00:49+00	<b>ALB East:</b>	553495.58
<b>Col Prog:</b>	TANKS-PETROLEUM CONTAMINATION	<b>ALB North:</b>	439356.3
<b>Ver Meth:</b>	DPHO	<b>Loc ID:</b>	35629
<b>Ver Name:</b>	RICCI_L	<b>Lat DD:</b>	27
<b>Ver Prog:</b>	TANKS-PETROLEUM CONTAMINATION	<b>Lat MM:</b>	57
<b>Ver Date:</b>	2003/06/13 17:00:49+00	<b>Lat SS:</b>	
<b>OOIC:</b>	FACILITY	<b>Long DD:</b>	82
<b>Rel Feat:</b>	EXACT	<b>Long MM:</b>	26
<b>Datum:</b>	HARN	<b>Long SS:</b>	
<b>Coord Acc:</b>	4		
<b>Col Aff:</b>	DEPARTMENT OF ENVIRONMENTAL PR		
<b>Ver Aff:</b>	DEPARTMENT OF ENVIRONMENTAL PR		
<b>Direct:</b>			
<b>Documents:</b>	<a href="https://prodenv.dep.state.fl.us/DepNexus/public/electronic-documents/8625549/gis-facility!search">https://prodenv.dep.state.fl.us/DepNexus/public/electronic-documents/8625549/gis-facility!search</a>		

**FDEP Open Data - Storage Tank Contamination Monitoring (STCM)**

<b>Loc ID:</b>	35629	<b>Rel Feat:</b>	EXACT
<b>Site Type:</b>	Bulk Product Terminal Facility	<b>EI Datum:</b>	
<b>Contam Ind:</b>		<b>EI Resolut:</b>	
<b>Phone:</b>	8132481044	<b>EI Units:</b>	
<b>Operator:</b>	TWILA HENSEL	<b>Map Src:</b>	1994 doqs
<b>Next action:</b>	PLACARD 02-JUN-2022	<b>Map Scale:</b>	1336
<b>Fin Respon:</b>		<b>Coord Acc:</b>	4
<b>Office:</b>	SWD	<b>Alb East:</b>	553495.58
<b>OOIC:</b>	FACILITY	<b>Alb North:</b>	439356.3
<b>Col Meth:</b>	DPHO	<b>Datum:</b>	HARN
<b>Col Name:</b>	RICCI_L	<b>Elevation:</b>	
<b>Col Date:</b>	6/13/2003	<b>Lat DD:</b>	27
<b>Col Prog:</b>	TANKS-PETROLEUM CONTAMINATION	<b>Lat MM:</b>	57

Map Key	Number of Records	Direction	Distance (mi/ft)	Elev/Diff (ft)	Site	DB
Ver Meth:	DPHO				Lat SS:	
Ver Name:	RICCI_L				Long DD:	82
Ver Prog:	TANKS-PETROLEUM CONTAMINATION				Long MM:	26
Ver Date:	6/13/2003				Long SS:	
Object ID:	35629					
Col Aff:	DEPARTMENT OF ENVIRONMENTAL PR					
Ver Aff:	DEPARTMENT OF ENVIRONMENTAL PR					
Documents:	https://prodenv.dep.state.fl.us/DepNexus/public/electronic-documents/8625549/gis-facility!search					

#### FDEP - Storage Tank Contamination Monitoring (STCM) Details

**Name:** Best Line Oil Co  
 2004 Durham St  
 Tampa, FL 33605- 6068  
**LL Method:** DPHO - Autonomous GPS  
**Account Owner:** Best Line Oil Co  
**Contact:** Twila Hensel  
**Phone:** 813-248-1044  
**District:** SWD  
**County 1:** 29 - Hillsborough  
**Latitude:** 27:57:04.5541  
**Longitude:** 82:26:12.5351

#### FDEP - Registered Tanks from Storage Tank Contamination Monitoring (STCM) Details

**Tank No:** 20  
**Size:** 10000  
**Content:** New/Lube Oil  
**Installed:** 07/01/1997  
**Placement:** ABOVE  
**Status:** In Service  
**Construction:** C - Steel  
**Piping:** K - Ast Containment  
 A - Abv, No Soil Contact  
 B - Steel/Galvanized Metal  
 J - Pressurized Piping System  
**Monitoring:** I - Not Required

#### FDEP - Registered Tanks from Storage Tank Contamination Monitoring (STCM) Details

**Tank No:** 25  
**Size:** 25000  
**Content:** New/Lube Oil  
**Installed:** 11/01/2001  
**Placement:** ABOVE  
**Status:** In Service  
**Construction:** C - Steel  
**Piping:** K - Ast Containment  
 A - Abv, No Soil Contact  
 B - Steel/Galvanized Metal  
 J - Pressurized Piping System  
**Monitoring:** I - Not Required

**FDEP - Registered Tanks from Storage Tank Contamination Monitoring (STCM) Details**

**Tank No:** 8  
**Size:** 105000  
**Content:** Vehicular Diesel  
**Installed:** 07/01/1978  
**Placement:** ABOVE  
**Status:** Removed from Site  
**Construction:**  
**Piping:**  
**Monitoring:**

**FDEP - Registered Tanks from Storage Tank Contamination Monitoring (STCM) Details**

**Tank No:** 24  
**Size:** 25000  
**Content:** New/Lube Oil  
**Installed:** 11/01/2001  
**Placement:** ABOVE  
**Status:** In Service  
**Construction:** C - Steel  
**Piping:** K - Ast Containment  
A - Abv, No Soil Contact  
B - Steel/Galvanized Metal  
J - Pressurized Piping System  
**Monitoring:** I - Not Required

**FDEP - Registered Tanks from Storage Tank Contamination Monitoring (STCM) Details**

**Tank No:** 3  
**Size:** 10000  
**Content:** Unleaded Gas  
**Installed:** 07/01/1966  
**Placement:** UNDER  
**Status:** Removed from Site  
**Construction:**  
**Piping:**  
**Monitoring:**

**FDEP - Registered Tanks from Storage Tank Contamination Monitoring (STCM) Details**

**Tank No:** 5  
**Size:** 10000  
**Content:** Unleaded Gas  
**Installed:** 07/01/1966  
**Placement:** UNDER  
**Status:** Removed from Site  
**Construction:**  
**Piping:**

<b>Map Key</b>	<b>Number of Records</b>	<b>Direction</b>	<b>Distance (mi/ft)</b>	<b>Elev/Diff (ft)</b>	<b>Site</b>	<b>DB</b>
----------------	--------------------------	------------------	-------------------------	-----------------------	-------------	-----------

Monitoring:

**FDEP - Registered Tanks from Storage Tank Contamination Monitoring (STCM) Details**

**Tank No:** 22  
**Size:** 25000  
**Content:** New/Lube Oil  
**Installed:** 11/01/2001  
**Placement:** ABOVE  
**Status:** In Service  
**Construction:** C - Steel  
 K - Ast Containment  
**Piping:** A - Abv, No Soil Contact  
 B - Steel/Galvanized Metal  
 J - Pressurized Piping System  
**Monitoring:** I - Not Required

**FDEP - Registered Tanks from Storage Tank Contamination Monitoring (STCM) Details**

**Tank No:** 17  
**Size:** 4000  
**Content:** Unleaded Gas  
**Installed:** 07/01/1989  
**Placement:** UNDER  
**Status:** Closed In Place  
**Construction:**  
**Piping:**  
**Monitoring:**

**FDEP - Registered Tanks from Storage Tank Contamination Monitoring (STCM) Details**

**Tank No:** 7  
**Size:** 25000  
**Content:** New/Lube Oil  
**Installed:** 07/01/1978  
**Placement:** ABOVE  
**Status:** Removed from Site  
**Construction:**  
**Piping:**  
**Monitoring:**

**FDEP - Registered Tanks from Storage Tank Contamination Monitoring (STCM) Details**

**Tank No:** 12  
**Size:** 10000  
**Content:** New/Lube Oil  
**Installed:** 07/01/1980  
**Placement:** ABOVE  
**Status:** In Service  
**Construction:** C - Steel

<b>Map Key</b>	<b>Number of Records</b>	<b>Direction</b>	<b>Distance (mi/ft)</b>	<b>Elev/Diff (ft)</b>	<b>Site</b>	<b>DB</b>
----------------	--------------------------	------------------	-------------------------	-----------------------	-------------	-----------

**Piping:** K - Ast Containment  
A - Abv, No Soil Contact  
B - Steel/Galvanized Metal  
J - Pressurized Piping System

**Monitoring:** I - Not Required

**FDEP - Registered Tanks from Storage Tank Contamination Monitoring (STCM) Details**

**Tank No:** 4  
**Size:** 10000  
**Content:** Unleaded Gas  
**Installed:** 07/01/1966  
**Placement:** UNDER  
**Status:** Removed from Site  
**Construction:**  
**Piping:**  
**Monitoring:**

**FDEP - Registered Tanks from Storage Tank Contamination Monitoring (STCM) Details**

**Tank No:** 9  
**Size:** 3500  
**Content:** New/Lube Oil  
**Installed:** 07/01/1980  
**Placement:** ABOVE  
**Status:** In Service  
**Construction:** C - Steel  
**Piping:** K - Ast Containment  
A - Abv, No Soil Contact  
B - Steel/Galvanized Metal  
J - Pressurized Piping System  
**Monitoring:** I - Not Required

**FDEP - Registered Tanks from Storage Tank Contamination Monitoring (STCM) Details**

**Tank No:** 18  
**Size:** 6000  
**Content:** New/Lube Oil  
**Installed:** 07/01/1982  
**Placement:** ABOVE  
**Status:** In Service  
**Construction:** C - Steel  
**Piping:** K - Ast Containment  
A - Abv, No Soil Contact  
B - Steel/Galvanized Metal  
J - Pressurized Piping System  
**Monitoring:** I - Not Required

**FDEP - Registered Tanks from Storage Tank Contamination Monitoring (STCM) Details**

**Tank No:** 21

<b>Map Key</b>	<b>Number of Records</b>	<b>Direction</b>	<b>Distance (mi/ft)</b>	<b>Elev/Diff (ft)</b>	<b>Site</b>	<b>DB</b>
<b>Size:</b>		10000				
<b>Content:</b>		New/Lube Oil				
<b>Installed:</b>		07/01/1997				
<b>Placement:</b>		ABOVE				
<b>Status:</b>		In Service				
<b>Construction:</b>		C - Steel				
		K - Ast Containment				
<b>Piping:</b>		A - Abv, No Soil Contact				
		B - Steel/Galvanized Metal				
		J - Pressurized Piping System				
<b>Monitoring:</b>		I - Not Required				

**FDEP - Registered Tanks from Storage Tank Contamination Monitoring (STCM) Details**

<b>Tank No:</b>	23
<b>Size:</b>	25000
<b>Content:</b>	New/Lube Oil
<b>Installed:</b>	11/01/2001
<b>Placement:</b>	ABOVE
<b>Status:</b>	In Service
<b>Construction:</b>	C - Steel
	K - Ast Containment
<b>Piping:</b>	A - Abv, No Soil Contact
	B - Steel/Galvanized Metal
	J - Pressurized Piping System
<b>Monitoring:</b>	I - Not Required

**FDEP - Registered Tanks from Storage Tank Contamination Monitoring (STCM) Details**

<b>Tank No:</b>	2
<b>Size:</b>	10000
<b>Content:</b>	Unleaded Gas
<b>Installed:</b>	07/01/1966
<b>Placement:</b>	UNDER
<b>Status:</b>	Removed from Site
<b>Construction:</b>	
<b>Piping:</b>	
<b>Monitoring:</b>	

**FDEP - Registered Tanks from Storage Tank Contamination Monitoring (STCM) Details**

<b>Tank No:</b>	6
<b>Size:</b>	105000
<b>Content:</b>	Kerosene
<b>Installed:</b>	07/01/1978
<b>Placement:</b>	ABOVE
<b>Status:</b>	Removed from Site
<b>Construction:</b>	
<b>Piping:</b>	
<b>Monitoring:</b>	

<i>Map Key</i>	<i>Number of Records</i>	<i>Direction</i>	<i>Distance (mi/ft)</i>	<i>Elev/Diff (ft)</i>	<i>Site</i>	<i>DB</i>
----------------	--------------------------	------------------	-------------------------	-----------------------	-------------	-----------

**FDEP - Registered Tanks from Storage Tank Contamination Monitoring (STCM) Details**

**Tank No:** 11  
**Size:** 3500  
**Content:** New/Lube Oil  
**Installed:** 07/01/1980  
**Placement:** ABOVE  
**Status:** In Service  
**Construction:** C - Steel  
     K - Ast Containment  
**Piping:** A - Abv, No Soil Contact  
     B - Steel/Galvanized Metal  
     J - Pressurized Piping System  
**Monitoring:** I - Not Required

**FDEP - Registered Tanks from Storage Tank Contamination Monitoring (STCM) Details**

**Tank No:** 16  
**Size:** 6000  
**Content:** New/Lube Oil  
**Installed:** 07/01/1982  
**Placement:** ABOVE  
**Status:** In Service  
**Construction:** C - Steel  
     K - Ast Containment  
**Piping:** A - Abv, No Soil Contact  
     B - Steel/Galvanized Metal  
     J - Pressurized Piping System  
**Monitoring:** I - Not Required

**FDEP - Registered Tanks from Storage Tank Contamination Monitoring (STCM) Details**

**Tank No:** 19  
**Size:** 10000  
**Content:** New/Lube Oil  
**Installed:** 07/01/1997  
**Placement:** ABOVE  
**Status:** In Service  
**Construction:** C - Steel  
     K - Ast Containment  
**Piping:** A - Abv, No Soil Contact  
     B - Steel/Galvanized Metal  
     J - Pressurized Piping System  
**Monitoring:** I - Not Required

**FDEP - Registered Tanks from Storage Tank Contamination Monitoring (STCM) Details**

**Tank No:** 15  
**Size:** 6000  
**Content:** New/Lube Oil  
**Installed:** 07/01/1982  
**Placement:** ABOVE



<b>Map Key</b>	<b>Number of Records</b>	<b>Direction</b>	<b>Distance (mi/ft)</b>	<b>Elev/Diff (ft)</b>	<b>Site</b>	<b>DB</b>
<b>Status:</b>		In Service				
<b>Construction:</b>		C - Steel				
<b>Piping:</b>		K - Ast Containment				
		A - Abv, No Soil Contact				
		B - Steel/Galvanized Metal				
		J - Pressurized Piping System				
<b>Monitoring:</b>		I - Not Required				

**FDEP - Registered Tanks from Storage Tank Contamination Monitoring (STCM) Details**

<b>Tank No:</b>	10
<b>Size:</b>	5000
<b>Content:</b>	New/Lube Oil
<b>Installed:</b>	07/01/1980
<b>Placement:</b>	ABOVE
<b>Status:</b>	In Service
<b>Construction:</b>	C - Steel
	K - Ast Containment
<b>Piping:</b>	A - Abv, No Soil Contact
	B - Steel/Galvanized Metal
	J - Pressurized Piping System
<b>Monitoring:</b>	I - Not Required

**FDEP - Registered Tanks from Storage Tank Contamination Monitoring (STCM) Details**

<b>Tank No:</b>	13
<b>Size:</b>	6000
<b>Content:</b>	New/Lube Oil
<b>Installed:</b>	07/01/1982
<b>Placement:</b>	ABOVE
<b>Status:</b>	In Service
<b>Construction:</b>	C - Steel
	K - Ast Containment
<b>Piping:</b>	A - Abv, No Soil Contact
	B - Steel/Galvanized Metal
	J - Pressurized Piping System
<b>Monitoring:</b>	I - Not Required

**FDEP - Registered Tanks from Storage Tank Contamination Monitoring (STCM) Details**

<b>Tank No:</b>	14
<b>Size:</b>	6000
<b>Content:</b>	New/Lube Oil
<b>Installed:</b>	07/01/1982
<b>Placement:</b>	ABOVE
<b>Status:</b>	In Service
<b>Construction:</b>	C - Steel
	K - Ast Containment
<b>Piping:</b>	A - Abv, No Soil Contact
	B - Steel/Galvanized Metal
	J - Pressurized Piping System
<b>Monitoring:</b>	I - Not Required

Map Key	Number of Records	Direction	Distance (mi/ft)	Elev/Diff (ft)	Site	DB
---------	-------------------	-----------	------------------	----------------	------	----

**FDEP - Registered Tanks from Storage Tank Contamination Monitoring (STCM) Details**

**Tank No:** 1  
**Size:** 2000  
**Content:** Unleaded Gas  
**Installed:** 07/01/1966  
**Placement:** UNDER  
**Status:** Removed from Site  
**Construction:**  
**Piping:**  
**Monitoring:**

<a href="#">216</a>	22 of 22	W	0.00 / 0.00	6.95 / -4	SHERWIN WILLIAMS #705315 2004 DURHAM ST TAMPA FL 33605-6068	RCRA SQG
---------------------	----------	---	-------------	-----------	---	----------

**EPA Handler ID:** FLR000252726  
**Gen Status Universe:** Small Quantity Generator  
**Contact Name:** CAROL DOE  
**Contact Address:** 101 W PROSPECT AVE 1000 MIDLAN , , CLEVELAND , OH, 44115-1093 , US  
**Contact Phone No and Ext:** 216-566-1710  
**Contact Email:** CAROL.F.DOE@SHWERIN.COM  
**Contact Country:** US  
**County Name:** HILLSBOROUGH  
**EPA Region:** 04  
**Land Type:** Private  
**Receive Date:** 20220527  
**Location Latitude:**  
**Location Longitude:**

**Violation/Evaluation Summary**

**Note:** NO RECORDS: As of Sep 2022, there are no Compliance Monitoring and Enforcement (violation) records associated with this facility (EPA ID).

**Handler Summary**

**Importer Activity:** No  
**Mixed Waste Generator:** No  
**Transporter Activity:** No  
**Transfer Facility:** No  
**Onsite Burner Exemption:** No  
**Furnace Exemption:** No  
**Underground Injection Activity:** No  
**Commercial TSD:** No  
**Used Oil Transporter:** No  
**Used Oil Transfer Facility:** No  
**Used Oil Processor:** No  
**Used Oil Refiner:** No  
**Used Oil Burner:** No

Map Key	Number of Records	Direction	Distance (mi/ft)	Elev/Diff (ft)	Site	DB
Used Oil Market Burner:		No				
Used Oil Spec Marketer:		No				

**Hazardous Waste Handler Details**

Sequence No: 202205  
 Receive Date: 20220527  
 Handler Name: SHERWIN WILLIAMS #705315  
 Federal Waste Generator Code: 2  
 Generator Code Description: Small Quantity Generator  
 Source Type: Notification

**Waste Code Details**

Hazardous Waste Code: D001  
 Waste Code Description: IGNITABLE WASTE

**Hazardous Waste Handler Details**

Sequence No: 202112  
 Receive Date: 20211214  
 Handler Name: SHERWIN WILLIAMS #705315  
 Federal Waste Generator Code: 2  
 Generator Code Description: Small Quantity Generator  
 Source Type: Notification

**Waste Code Details**

Hazardous Waste Code: D001  
 Waste Code Description: IGNITABLE WASTE

Hazardous Waste Code: D035  
 Waste Code Description: METHYL ETHYL KETONE

**Owner/Operator Details**

Owner/Operator Ind:	Current Operator	Street No:	
Type:	Private	Street 1:	2004 DURHAM ST
Name:	SHERWIN WILLIAMS #705315	Street 2:	
Date Became Current:	20011101	City:	TAMPA
Date Ended Current:		State:	FL
Phone:	813-241-4294	Country:	US
Source Type:	Notification	Zip Code:	33605-0000

Owner/Operator Ind:	Current Owner	Street No:	
Type:	Private	Street 1:	1320 E 9TH AVE
Name:	NICK CAPITANO INC	Street 2:	
Date Became Current:	20011101	City:	TAMPA

Map Key	Number of Records	Direction	Distance (mi/ft)	Elev/Diff (ft)	Site	DB
<b>Date Ended Current:</b>				<b>State:</b>	FL	
<b>Phone:</b>	813-247-4731			<b>Country:</b>	US	
<b>Source Type:</b>	Notification			<b>Zip Code:</b>	33605-0000	

**Historical Handler Details**

**Receive Dt:** 20211214  
**Generator Code Description:** Small Quantity Generator  
**Handler Name:** SHERWIN WILLIAMS #705315

<a href="#">217</a>	1 of 1	W	0.00 / 0.00	5.23 / -6	BEST LINE OIL CO INC 219 N 20TH ST TAMPA FL 33605-6015	FINDS/FRS
---------------------	--------	---	-------------	-----------	--	-----------

**Registry ID:** 110055444345  
**FIPS Code:** 12057  
**HUC Code:** 03100206  
**Site Type Name:** STATIONARY  
**Location Description:**  
**Supplemental Location:**  
**Create Date:** 30-JUL-13  
**Update Date:** 17-OCT-17  
**Interest Types:** CESQG  
**SIC Codes:**  
**SIC Code Descriptions:**  
**NAICS Codes:**  
**NAICS Code Descriptions:**  
**Conveyor:** FRS-GEOCODE  
**Federal Facility Code:**  
**Federal Agency Name:**  
**Tribal Land Code:**  
**Tribal Land Name:**  
**Congressional Dist No:** 11  
**Census Block Code:** 120570053021032  
**EPA Region Code:** 04  
**County Name:** HILLSBOROUGH  
**US/Mexico Border Ind:**  
**Latitude:** 27.949447  
**Longitude:** -82.435431  
**Reference Point:** ENTRANCE POINT OF A FACILITY OR STATION  
**Coord Collection Method:** ADDRESS MATCHING-HOUSE NUMBER  
**Accuracy Value:** 50  
**Datum:** NAD83  
**Source:**  
**Facility Detail Rprt URL:** [https://ofmpub.epa.gov/frs\\_public2/fii\\_query\\_detail.disp\\_program\\_facility?p\\_registry\\_id=110055444345](https://ofmpub.epa.gov/frs_public2/fii_query_detail.disp_program_facility?p_registry_id=110055444345)  
**Program Acronyms:**

RCRAINFO:FLR000199844

<a href="#">218</a>	1 of 2	W	0.00 /	4.68 /	ANCO INC	UST
---------------------	--------	---	--------	--------	----------	-----

Map Key	Number of Records	Direction	Distance (mi/ft)	Elev/Diff (ft)	Site	DB
---------	-------------------	-----------	------------------	----------------	------	----

			0.00	-6	102 N 20TH ST TAMPA FL 33605	
--	--	--	------	----	---------------------------------	--

<b>Facility ID:</b>	8625805	<b>County:</b>	HILLSBOROUGH
<b>Facility Status:</b>	CLOSED	<b>Lat/Long Method:</b>	UNVR
<b>Facility Type:</b>	C	<b>Lat DD:</b>	27
<b>Type Desc:</b>	Fuel user/Non-retail	<b>Lat MM:</b>	56
<b>Facility Phone:</b>	8132486248	<b>Lat SS:</b>	53
<b>Dep Co:</b>	P	<b>Long DD:</b>	82
<b>Owner ID:</b>	806	<b>Long MM:</b>	26
<b>Owner Phone:</b>	8132486248	<b>Long SS:</b>	14
<b>Owner:</b>	ANCO INC		
<b>Owner Address1:</b>	102 N 20TH ST		
<b>Owner Address2:</b>			
<b>Owner City:</b>	TAMPA		
<b>Owner State:</b>	FL		
<b>Owner Zip 5:</b>	33605		
<b>Contact:</b>	JIM COKER		
<b>Source:</b>	Tank Facility - All Locations and Tank Information; Tank Facility - All Locations and Owner Information		
<b>Oculus Docs Inventory URL:</b>	<a href="https://erisservice7.ecologeris.com/ErisExt/flo/ocure.ashx?ID=8625805&amp;CAT=11">https://erisservice7.ecologeris.com/ErisExt/flo/ocure.ashx?ID=8625805&amp;CAT=11</a>		
<b>Information Portal Fac URL:</b>	<a href="http://prodenv.dep.state.fl.us/DepNexus/public/facilitysearch?pagination=true&amp;facility.id=8625805">http://prodenv.dep.state.fl.us/DepNexus/public/facilitysearch?pagination=true&amp;facility.id=8625805</a>		
<b>Information Portal Doc URL:</b>	<a href="http://prodenv.dep.state.fl.us/DepNexus/public/electronic-documents/8625805/facility!search">http://prodenv.dep.state.fl.us/DepNexus/public/electronic-documents/8625805/facility!search</a>		

**Tank Information**

<b>Tank ID:</b>	1	<b>Capacity:</b>	2000
<b>Tank Status:</b>	B - REMOVED FROM SITE	<b>Substance:</b>	A - Leaded Gas
<b>Status Date:</b>	31-DEC-1989	<b>Placement:</b>	UNDERGROUND
<b>Installation Date:</b>	01-MAY-1982	<b>Tank Vessel Indic:</b>	TANK
<b>Tank Desc:</b>			

<a href="#">218</a>	2 of 2	W	0.00 / 0.00	4.68 / -6	ANCO INC 102 N 20TH ST TAMPA FL 33605	STCS
---------------------	--------	---	----------------	--------------	---	------

<b>Facility ID:</b>	8625805	<b>Zip5 (Open Data):</b>	33605
<b>Type:</b>	C - Fuel User/Non-Retail	<b>CountyID(OpenData):</b>	29
<b>Status:</b>	Closed	<b>County (Open Data):</b>	HILLSBOROUGH
<b>County:</b>	HILLSBOROUGH	<b>Contam (Map):</b>	
<b>Fac Stat(OpenData):</b>	CLOSED	<b>Fac Type (Map):</b>	Fuel user/Non-retail
<b>Fac Code(OpenData):</b>	C	<b>Fac Stat (Map):</b>	CLOSED
<b>Fac Type(OpenData):</b>	Fuel user/Non-retail	<b>Status (Map):</b>	REVIEWED
<b>Clnup Cd(OpenData):</b>		<b>City (Map):</b>	TAMPA
<b>Clnup Dt(OpenData):</b>		<b>County (Map):</b>	29
<b>Status (Open Data):</b>	REVIEWED	<b>Zip5 (Map):</b>	33605
<b>City (Open Data):</b>	TAMPA	<b>Zip4 (Map):</b>	6014
<b>Fac Name(Open Data):</b>	ANCO INC		
<b>Address (Open Data):</b>	102 N 20TH ST		
<b>Fac Cleanup Stat(Open Data):</b>			
<b>Name (Map):</b>	ANCO INC		
<b>Address (Map):</b>	102 N 20TH ST		

<i>Map Key</i>	<i>Number of Records</i>	<i>Direction</i>	<i>Distance (mi/ft)</i>	<i>Elev/Diff (ft)</i>	<i>Site</i>	<i>DB</i>
----------------	--------------------------	------------------	-------------------------	-----------------------	-------------	-----------

**FDEP Storage Tank Monitoring Open Data Details**

<b>Object ID:</b>	14850	<b>Map Src:</b>	2004 doqqs
<b>X:</b>	-82.437227090099	<b>Map Scale:</b>	5000
<b>Y:</b>	27.9480571726315	<b>Elevation:</b>	
<b>Regulated:</b>	NO	<b>El Datum:</b>	
<b>Col Meth:</b>	UNVR	<b>El Resolut:</b>	
<b>Col Name:</b>	INITIAL LOAD	<b>El Units:</b>	
<b>Col Date:</b>		<b>ALB East:</b>	553460.14
<b>Col Prog:</b>	TANKS-PETROLEUM CONTAMINATION	<b>ALB North:</b>	438999.4
<b>Ver Meth:</b>	DPHO	<b>Loc ID:</b>	35388
<b>Ver Name:</b>	BERNHARD_K	<b>Lat DD:</b>	27
<b>Ver Prog:</b>	TANKS-PETROLEUM CONTAMINATION	<b>Lat MM:</b>	56
<b>Ver Date:</b>	2006/11/30 13:43:51+00	<b>Lat SS:</b>	
<b>OOIC:</b>	FACILITY	<b>Long DD:</b>	82
<b>Rel Feat:</b>	VICIN	<b>Long MM:</b>	26
<b>Datum:</b>		<b>Long SS:</b>	
<b>Coord Acc:</b>	3		
<b>Col Aff:</b>			
<b>Ver Aff:</b>	DEPARTMENT OF ENVIRONMENTAL PROTECTION		
<b>Direct:</b>			
<b>Documents:</b>	<a href="https://prodenv.dep.state.fl.us/DepNexus/public/electronic-documents/8625805/gis-facility!search">https://prodenv.dep.state.fl.us/DepNexus/public/electronic-documents/8625805/gis-facility!search</a>		

**FDEP Open Data - Storage Tank Contamination Monitoring (STCM)**

<b>Loc ID:</b>	35388	<b>Rel Feat:</b>	VICIN
<b>Site Type:</b>	Fuel user/Non-retail	<b>El Datum:</b>	
<b>Contam Ind:</b>		<b>El Resolut:</b>	
<b>Phone:</b>	8132486248	<b>El Units:</b>	
<b>Operator:</b>	ANCO INC	<b>Map Src:</b>	2004 doqqs
<b>Next action:</b>		<b>Map Scale:</b>	5000
<b>Fin Respon:</b>		<b>Coord Acc:</b>	3
<b>Office:</b>	SWD	<b>Alb East:</b>	553460.14
<b>OOIC:</b>	FACILITY	<b>Alb North:</b>	438999.4
<b>Col Meth:</b>	UNVR	<b>Datum:</b>	
<b>Col Name:</b>	INITIAL LOAD	<b>Elevation:</b>	
<b>Col Date:</b>		<b>Lat DD:</b>	27
<b>Col Prog:</b>	TANKS-PETROLEUM CONTAMINATION	<b>Lat MM:</b>	56
<b>Ver Meth:</b>	DPHO	<b>Lat SS:</b>	
<b>Ver Name:</b>	BERNHARD_K	<b>Long DD:</b>	82
<b>Ver Prog:</b>	TANKS-PETROLEUM CONTAMINATION	<b>Long MM:</b>	26
<b>Ver Date:</b>	11/30/2006	<b>Long SS:</b>	
<b>Object ID:</b>	35388		
<b>Col Aff:</b>			
<b>Ver Aff:</b>	DEPARTMENT OF ENVIRONMENTAL PROTECTION		
<b>Documents:</b>	<a href="https://prodenv.dep.state.fl.us/DepNexus/public/electronic-documents/8625805/gis-facility!search">https://prodenv.dep.state.fl.us/DepNexus/public/electronic-documents/8625805/gis-facility!search</a>		

**FDEP - Storage Tank Contamination Monitoring (STCM) Details**

**Name:** Anco Inc  
102 N 20th St

Map Key	Number of Records	Direction	Distance (mi/ft)	Elev/Diff (ft)	Site	DB
		Tampa, FL 33605- 6014				
<b>LL Method:</b>		UNVR - Unverified				
<b>Account Owner:</b>		Anco Inc				
<b>Contact:</b>		Anco Inc				
<b>Phone:</b>		813-248-6248				
<b>District:</b>		SWD				
<b>County 1:</b>		29 - Hillsborough				
<b>Latitude:</b>		27:56:52.9872				
<b>Longitude:</b>		82:26:14.0053				

**FDEP - Registered Tanks from Storage Tank Contamination Monitoring (STCM) Details**

<b>Tank No:</b>	1
<b>Size:</b>	2000
<b>Content:</b>	Leaded Gas
<b>Installed:</b>	05/01/1982
<b>Placement:</b>	UNDER
<b>Status:</b>	Removed from Site
<b>Construction:</b>	
<b>Piping:</b>	
<b>Monitoring:</b>	

<a href="#">219</a>	1 of 3	W	0.00 / 0.00	4.82 / -6	STANDARD MARINE SUPPLY 120 N 20TH ST TAMPA FL 33605-6014	RCRA VSQG
---------------------	--------	---	-------------	-----------	--	-----------

<b>EPA Handler ID:</b>	FLTMP9304412
<b>Gen Status Universe:</b>	VSG
<b>Contact Name:</b>	
<b>Contact Address:</b>	US
<b>Contact Phone No and Ext:</b>	
<b>Contact Email:</b>	
<b>Contact Country:</b>	US
<b>County Name:</b>	HILLSBOROUGH
<b>EPA Region:</b>	04
<b>Land Type:</b>	Other
<b>Receive Date:</b>	19930913
<b>Location Latitude:</b>	27.95998
<b>Location Longitude:</b>	-82.436751

**Violation/Evaluation Summary**

**Note:** NO RECORDS: As of Sep 2022, there are no Compliance Monitoring and Enforcement (violation) records associated with this facility (EPA ID).

**Handler Summary**

<b>Importer Activity:</b>	No
<b>Mixed Waste Generator:</b>	No
<b>Transporter Activity:</b>	No

Map Key	Number of Records	Direction	Distance (mi/ft)	Elev/Diff (ft)	Site	DB
<b>Transfer Facility:</b>		No				
<b>Onsite Burner Exemption:</b>		No				
<b>Furnace Exemption:</b>		No				
<b>Underground Injection Activity:</b>		No				
<b>Commercial TSD:</b>		No				
<b>Used Oil Transporter:</b>		No				
<b>Used Oil Transfer Facility:</b>		No				
<b>Used Oil Processor:</b>		No				
<b>Used Oil Refiner:</b>		No				
<b>Used Oil Burner:</b>		No				
<b>Used Oil Market Burner:</b>		No				
<b>Used Oil Spec Marketer:</b>		No				

**Hazardous Waste Handler Details**

**Sequence No:** 199309  
**Receive Date:** 19930913  
**Handler Name:** STANDARD MARINE SUPPLY  
**Federal Waste Generator Code:** 3  
**Generator Code Description:** Very Small Quantity Generator  
**Source Type:** Emergency

<a href="#">219</a>	2 of 3	W	0.00 / 0.00	4.82 / -6	STANDARD MARINE SUPPLY 120 N 20TH ST TAMPA FL 336056014	FINDS/FRS
---------------------	--------	---	-------------	-----------	---	-----------

**Registry ID:** 110035618383  
**FIPS Code:** 12057  
**HUC Code:** 03100206  
**Site Type Name:** STATIONARY  
**Location Description:**  
**Supplemental Location:**  
**Create Date:** 23-APR-08  
**Update Date:** 28-MAR-14  
**Interest Types:** CESQG, STATE MASTER  
**SIC Codes:**  
**SIC Code Descriptions:**  
**NAICS Codes:**  
**NAICS Code Descriptions:**  
**Conveyor:** FRS-GEOCODE  
**Federal Facility Code:**  
**Federal Agency Name:**  
**Tribal Land Code:**  
**Tribal Land Name:**  
**Congressional Dist No:** 11  
**Census Block Code:** 120570053021032  
**EPA Region Code:** 04  
**County Name:** HILLS  
**US/Mexico Border Ind:**  
**Latitude:** 27.949174  
**Longitude:** -82.43583



Map Key	Number of Records	Direction	Distance (mi/ft)	Elev/Diff (ft)	Site	DB
---------	-------------------	-----------	------------------	----------------	------	----

**Reference Point:** ENTRANCE POINT OF A FACILITY OR STATION  
**Coord Collection Method:** ADDRESS MATCHING-HOUSE NUMBER  
**Accuracy Value:** 50  
**Datum:** NAD83  
**Source:**  
**Facility Detail Rprt URL:** [https://ofmpub.epa.gov/frs\\_public2/fii\\_query\\_detail.disp\\_program\\_facility?p\\_registry\\_id=110035618383](https://ofmpub.epa.gov/frs_public2/fii_query_detail.disp_program_facility?p_registry_id=110035618383)  
**Program Acronyms:**

FDM:68758, RCRAINFO:FLTMP9304412

<a href="#">219</a>	3 of 3	W	0.00 / 0.00	4.82 / -6	STANDARD MARINE SUPPLY CORP. 120 N. 20TH STREET TAMPA FL 33605	PRP
---------------------	--------	---	-------------	-----------	--	-----

**Site EPA ID:** FLD004091807  
**Site Name:** PEAK OIL CO./BAY DRUM CO.  
**Site NPL Status:** Currently on the Final NPL  
**Site Non NPL Status:**  
**Site Address:** S.R. 574  
**Site City:** TAMPA  
**Site State:** FL  
**Site Zip:** 33619  
**Site Primary Latitude:** +27.970800  
**Site Primary Longitude:** -82.340400

**Noticed Party Action Information**

**Action Type Seq:** AC-4  
**Action Name:** ADM ORDR  
**Action Date:** SETTLEMENT DATE 07/23/1998

<a href="#">220</a>	1 of 6	W	0.00 / 0.00	5.69 / -5	DB TRUCKING 501 N 20TH ST TAMPA FL 33605-6017	LST
---------------------	--------	---	-------------	-----------	---	-----

<b>Facility ID:</b>	8625069	<b>Datum:</b>	0
<b>Facility Status:</b>	OPEN	<b>Lat DD:</b>	27
<b>Facility Type:</b>	C - Fuel user/Non-retail	<b>Lat MM:</b>	57
<b>Score:</b>	9	<b>Lat SS:</b>	5.84
<b>Score Effctve Date:</b>	04/07/2003	<b>Long DD:</b>	82
<b>Score when Ranked:</b>		<b>Long MM:</b>	26
<b>Rank:</b>		<b>Long SS:</b>	14.65
<b>Operator:</b>	STEVE CASSELL	<b>Facility T (Map):</b>	Fuel user/Non-retail
<b>Prim Related Party:</b>	70801	<b>Facility S (Map):</b>	OPEN
<b>Primary RP Role:</b>	ACCOUNT OWNER	<b>County (Map):</b>	HILLSBOROUGH
<b>RP Begin Date:</b>	04/28/2015	<b>Collection (Map):</b>	DPHO
<b>Phone:</b>	(813)247-3911	<b>Collector (Map):</b>	ROSELLI_J
<b>Name Changed:</b>	04/28/2015	<b>Collecti 1 (Map):</b>	7/26/2005
<b>Address Changed:</b>	08/16/1996	<b>Datum (Map):</b>	HARN
<b>Section:</b>	019	<b>Rel Feat (Map):</b>	APPRX

<b>Map Key</b>	<b>Number of Records</b>	<b>Direction</b>	<b>Distance (mi/ft)</b>	<b>Elev/Diff (ft)</b>	<b>Site</b>	<b>DB</b>
<b>Township:</b>	29S				<b>Geometry (Map):</b>	
<b>Range:</b>	19E				<b>Lat DD (Map):</b>	27
<b>District:</b>	SWD				<b>Lat MM (Map):</b>	57
<b>County:</b>	HILLSBOROUGH				<b>Lat SS (Map):</b>	
<b>County No:</b>	29				<b>Long DD (Map):</b>	82
<b>Feature:</b>					<b>Long MM (Map):</b>	26
<b>Method:</b>	UNVR				<b>Long SS (Map):</b>	
<b>RP Name:</b>		MJD TRUCKING				
<b>RP Address1:</b>		501 N 20TH ST				
<b>RP Address2:</b>						
<b>RP City:</b>		TAMPA				
<b>RP State:</b>		FL				
<b>RP Zip5:</b>		33605				
<b>RP Zip4:</b>						
<b>Contact:</b>		STEVE CASSELL				
<b>RP Phone:</b>		(813)247-3911				
<b>RP Phone Ext.:</b>						
<b>RP Bad Addr Ind:</b>		No				
<b>Facility Name (Map):</b>		DB TRUCKING				
<b>Address (Map):</b>		501 N 20TH ST				
<b>City (Map):</b>		TAMPA				
<b>Zip5 (Map):</b>		33605				
<b>Document L (Map):</b>		<a href="https://prodenv.dep.state.fl.us/DepNexus/public/electronic-documents/8625069/facility!search">https://prodenv.dep.state.fl.us/DepNexus/public/electronic-documents/8625069/facility!search</a>				
<b>Oculus Docs Inventory:</b>		<a href="https://eriservice7.ecologeris.com/ErisExt/flo/ocure.ashx?ID=8625069&amp;CAT=11">https://eriservice7.ecologeris.com/ErisExt/flo/ocure.ashx?ID=8625069&amp;CAT=11</a>				
<b>Information Portal Fac URL:</b>		<a href="http://prodenv.dep.state.fl.us/DepNexus/public/facilitysearch?pagination=true&amp;facility.id=8625069">http://prodenv.dep.state.fl.us/DepNexus/public/facilitysearch?pagination=true&amp;facility.id=8625069</a>				
<b>Information Portal Doc URL:</b>		<a href="http://prodenv.dep.state.fl.us/DepNexus/public/electronic-documents/8625069/facility!search">http://prodenv.dep.state.fl.us/DepNexus/public/electronic-documents/8625069/facility!search</a>				
<b>Source:</b>		DEP; Storage Tanks & Contamination Monitoring, Discharge Info.; FDEP Open Data, Petroleum Contamination Monitoring (PCTS) Discharges (Map)				

**Discharge Cleanup Summary**

<b>Discharge Date:</b>	03/21/1995
<b>Cleanup Required:</b>	R - CLEANUP REQUIRED
<b>Discharge Cleanup Status:</b>	NFA - NFA COMPLETE
<b>Discharge Cleanup Stat Date:</b>	03/22/2005
<b>Eligibility Indicator:</b>	E - ELIGIBLE
<b>Site Manager:</b>	HEINTZ_C
<b>Site Manager End Date:</b>	02/17/2005
<b>Tank Office:</b>	PCLP29 - HILLSBOROUGH ENVIRONMENTAL PROTECTION COMMISSION

**Contaminated Media**

<b>Contaminated Drinking Wells:</b>	0
<b>Contaminated Mntring Wells:</b>	NO
<b>Contaminated Soil:</b>	YES
<b>Contaminated Surface Water:</b>	NO
<b>Contaminated Ground Water:</b>	NO
<b>Pollutant:</b>	D - Vehicular Diesel
<b>Other Description:</b>	
<b>Gallons Discharged:</b>	

Map Key	Number of Records	Direction	Distance (mi/ft)	Elev/Diff (ft)	Site	DB
---------	-------------------	-----------	------------------	----------------	------	----

**Petroleum Cleanup Program Eligibility**

**Cleanup Program:** P - PETROLEUM LIABILITY AND RESTORATION INSURANCE PROGRAM  
**Eligibility Status:** ELIGIBLE

**Task Info**

<b>SA Task ID:</b>	45657	<b>SR Soil Treatment:</b>	
<b>SA Cleanup Resp:</b>	RP - RESPONSIBLE PARTY	<b>SR Other Treatment:</b>	
<b>SA Actual Cost:</b>		<b>SR Alt Proc Rec:</b>	
<b>SA Complete Date:</b>	10-10-1996	<b>RAP Task ID:</b>	45658
<b>SA Payment Date:</b>		<b>RAP Clean Resp ID:</b>	RP - RESPONSIBLE PARTY
<b>SR Task ID:</b>		<b>RAP Actual Cost:</b>	
<b>SR Cleanup Resp:</b>	-	<b>RAP Complete Date:</b>	10-10-1996
<b>SR Actual Cost:</b>		<b>RAP Payment Date:</b>	
<b>SR Complete Date:</b>		<b>RAP Last Ord Appr:</b>	10/10/1996
<b>SR Payment Date:</b>		<b>RA Task ID:</b>	64741
<b>SR Oral Date:</b>		<b>RA Cleanup Resp:</b>	-
<b>SR Written Date:</b>		<b>RA Yrs to Complete:</b>	0
<b>SR Soil Removal:</b>		<b>RA Actual Cost:</b>	
<b>SR Free Prod Rmvl:</b>		<b>Tank Office:</b>	PCLP29 - Hillsborough County
<b>SR Soil Ton Remove:</b>			
<b>SR Fund Elig Type:</b>	-		
<b>SA Fund Elig Type:</b>	-		
<b>RAP Fund Elig Type:</b>	-		
<b>RA Fund Elig Type:</b>	-		
<b>SR Alternate Procedure Status:</b>			
<b>SR Alt Procedure Status Dt:</b>			
<b>SR Alt Procedure Comment:</b>			
<b>SRC Action Type:</b>	NFA - NO FURTHER ACTION		
<b>SRC Submit Date:</b>	02-14-2005		
<b>SRC Review Date:</b>	02-17-2005		
<b>SRC Complete Status:</b>	A - APPROVED		
<b>SRC Comp Status Dt:</b>	02-17-2005		
<b>SRC Issue Date:</b>	03-22-2005		
<b>SRC Comments:</b>			

**Petroleum Cleanup Funding Cap Encumbrance to Date**

<b>FCFS:</b>	\$0.00
<b>LPSPASM:</b>	\$0.00
<b>SPASM:</b>	\$0.00
<b>NPDES:</b>	\$0.00
<b>Utility 1 Time Payments:</b>	\$0.00
<b>All Wo Ta Co Pos Encumbered:</b>	\$5,868.22
<b>Wo Ta Co Pos Exclu from Cap:</b>	\$0.00
<b>Ttl Amnt Encumbered to Date:</b>	\$5,868.22
<b>Ttl Amnt Encumbered Towar:</b>	\$5,868.22

Map Key	Number of Records	Direction	Distance (mi/ft)	Elev/Diff (ft)	Site	DB
---------	-------------------	-----------	------------------	----------------	------	----

**Petroleum Cleanup PCT Facility Score**

**Related Party ID:** 70801  
**RP Contact:** STEVE CASSELL  
**Facility Cleanup Status:** CMPL - COMPLETED  
**Bad Address Indicator:** N

**Discharge Info (Map)**

<b>Discharge:</b>	19498	<b>Eligibility:</b>	ELIGIBLE
<b>Discharge 1:</b>	21-Mar-1995	<b>Eligibility 1:</b>	PLIRP
<b>Discharge 2:</b>	9	<b>Report Pha:</b>	COMPLETED
<b>Discharge 3:</b>	NFA	<b>Report Sub:</b>	COMPLETED
<b>General Cl:</b>	CLOSURE	<b>Report S 1:</b>	22-Mar-2005
<b>Disch Clea:</b>	22-Mar-2005	<b>Staff Assi:</b>	
<b>Tank Offic:</b>	HILLSBOROUGH ENVIRONMENTAL PROTECTION COMMISSION		

**AST UST Discharges**

<b>Dep Co:</b>	C	<b>Long SS:</b>	16
<b>CU Req:</b>	R	<b>CU Stat:</b>	
<b>Score:</b>	00009	<b>Stat Desc:</b>	NFA COMPLETE
<b>Descrip:</b>	CLEANUP REQUIRED	<b>Fac Name:</b>	DB TRUCKING
<b>Discharge Date:</b>	21-MAR-95	<b>Fac Type:</b>	C
<b>Score Date:</b>	07-APR-2003	<b>Type Desc:</b>	Fuel user/Non-retail
<b>Stat Date:</b>	22-MAR-2005	<b>Fac Addr:</b>	501 N 20TH ST
<b>LL Meth:</b>	UNVR	<b>Fac City:</b>	TAMPA
<b>Lat DD:</b>	27	<b>Fac Zip:</b>	33605
<b>Lat MM:</b>	57	<b>County:</b>	29
<b>Lat SS:</b>	7	<b>Fac State:</b>	OPEN
<b>Long DD:</b>	82	<b>Fac Phone:</b>	8132473911
<b>Long MM:</b>	26		
<b>Prg Dsec:</b>	PETROLEUM LIABILITY AND RESTORATION INSURANCE PROGRAM		

**Eligible Discharges**

**Program:** PLIRP  
**Current Status:** CLOSED  
**Discharge Date:** 03/21/1995  
**Score:** 9  
**Facility:** DB TRUCKING  
**Address:** 501 N 20TH ST  
**City:** TAMPA  
**Zip:** 33605  
**County:** HILLSBOROUGH  
**Owner:** MJD TRUCKING  
**Owner Address:** 501 N 20TH ST  
**Owner City:** TAMPA  
**Owner State:** FL  
**Owner Zip:** 33605

Map Key	Number of Records	Direction	Distance (mi/ft)	Elev/Diff (ft)	Site	DB
Owner Phone:		(813)247-3911				
Owner Email:						

<a href="#">220</a>	2 of 6	W	0.00 / 0.00	5.69 / -5	DB TRUCKING 501 N 20TH ST TAMPA FL 33605	AST
---------------------	--------	---	-------------	-----------	--	-----

<b>Facility ID:</b>	8625069	<b>County:</b>	HILLSBOROUGH
<b>Facility Status:</b>	OPEN	<b>Lat/Long Method:</b>	UNVR
<b>Facility Type:</b>	C	<b>Lat DD:</b>	27
<b>Type Desc:</b>	Fuel user/Non-retail	<b>Lat MM:</b>	57
<b>Facility Phone:</b>	8132473911	<b>Lat SS:</b>	7
<b>Dep Co:</b>	C	<b>Long DD:</b>	82
<b>Owner ID:</b>	70801	<b>Long MM:</b>	26
<b>Owner Phone:</b>	8132473911	<b>Long SS:</b>	16
<b>Owner:</b>	MJD TRUCKING		
<b>Owner Address1:</b>	501 N 20TH ST		
<b>Owner Address2:</b>			
<b>Owner City:</b>	TAMPA		
<b>Owner State:</b>	FL		
<b>Owner Zip 5:</b>	33605		
<b>Contact:</b>	STEVE CASSELL		
<b>Data Source:</b>	Tank Facility - All Locations and Tank Information; Tank Facility - All Locations and Owner Information		
<b>Oculus Docs Inventory URL:</b>	<a href="https://erisservice7.ecologeris.com/ErisExt/flo/ocure.ashx?ID=8625069&amp;CAT=11">https://erisservice7.ecologeris.com/ErisExt/flo/ocure.ashx?ID=8625069&amp;CAT=11</a>		
<b>Information Portal Fac URL:</b>	<a href="http://prodenv.dep.state.fl.us/DepNexus/public/facilitysearch?pagination=true&amp;facility.id=8625069">http://prodenv.dep.state.fl.us/DepNexus/public/facilitysearch?pagination=true&amp;facility.id=8625069</a>		
<b>Information Portal Doc URL:</b>	<a href="http://prodenv.dep.state.fl.us/DepNexus/public/electronic-documents/8625069/facility!search">http://prodenv.dep.state.fl.us/DepNexus/public/electronic-documents/8625069/facility!search</a>		

**Tank Information**

<b>Tank ID:</b>	2	<b>Tank Desc:</b>	Double Walled
<b>Tank Status:</b>	U - IN SERVICE	<b>Capacity:</b>	10000
<b>Status Date:</b>	01-APR-2015	<b>Placement:</b>	ABOVEGROUND
<b>Installation Date:</b>	01-APR-2015	<b>Tank Vessel Indic:</b>	TANK
<b>Content Desc:</b>	D - Vehicular Diesel		

**Piping**

<b>Piping Description:</b>	B-Steel/galvanized metal
<b>Piping Description:</b>	K-Dispenser liners
<b>Piping Description:</b>	J-Pressurized piping system
<b>Piping Description:</b>	A-Abv, no soil contact

**Monitoring**

<b>Monitoring Desc:</b>	F-Monitor dbl wall tank space
<b>Monitoring Desc:</b>	4-Visual inspect dispenser liners

Map Key	Number of Records	Direction	Distance (mi/ft)	Elev/Diff (ft)	Site	DB
---------	-------------------	-----------	------------------	----------------	------	----

**Monitoring Desc:** Q-Visual inspection of ASTs

**Tank Construction**

**Constr Code:** P  
**Constr Desc:** Level gauges/alarms

**Constr Code:** I  
**Constr Desc:** Double wall

**Constr Code:** N  
**Constr Desc:** Flow shut-Off

**Constr Code:** C  
**Constr Desc:** Steel

**Constr Code:** M  
**Constr Desc:** Spill containment bucket

<a href="#">220</a>	3 of 6	W	0.00 / 0.00	5.69 / -5	MOBIL DISTRIBUTION CENTER 501 N 20TH ST TAMPA FL 33605	WELL SURVEILLANCE
---------------------	--------	---	-------------	-----------	--	-------------------

**Facility ID:** 8625069      **County:** HILLSBOROUGH  
**Project ID:** SUPER      **Longitude:** -82.437789  
**Req No:**      **Latitude:** 27.951448  
**Loc ID:** 186205      **GPS Date:** 2/14/2003 0:00:00  
**GPS ID:** 186205      **Datum:** WS1984  
**Type:** PETROLEUM      **Software:**  
**Insp CHD:** HILLSBOROUGH      **Streetside:**  
**HAE:** 1.82      **Agency:**  
**Loc Method:** DGPS - Differentially Corrected GPS  
**Insp F Name:** JIM  
**Insp L Name:** PHILLIPS  
**Comment:**

<a href="#">220</a>	4 of 6	W	0.00 / 0.00	5.69 / -5	DB TRUCKING 501 N 20TH ST TAMPA FL 33605	UST
---------------------	--------	---	-------------	-----------	--	-----

**Facility ID:** 8625069      **County:** HILLSBOROUGH  
**Facility Status:** OPEN      **Lat/Long Method:** UNVR  
**Facility Type:** C      **Lat DD:** 27  
**Type Desc:** Fuel user/Non-retail      **Lat MM:** 57  
**Facility Phone:** 8132473911      **Lat SS:** 7  
**Dep Co:** C      **Long DD:** 82  
**Owner ID:** 70801      **Long MM:** 26  
**Owner Phone:** 8132473911      **Long SS:** 16  
**Owner:** MJD TRUCKING  
**Owner Address1:** 501 N 20TH ST

Map Key	Number of Records	Direction	Distance (mi/ft)	Elev/Diff (ft)	Site	DB
---------	-------------------	-----------	------------------	----------------	------	----

**Owner Address2:**

**Owner City:** TAMPA  
**Owner State:** FL  
**Owner Zip 5:** 33605  
**Contact:** STEVE CASSELL  
**Source:** Tank Facility - All Locations and Tank Information; Tank Facility - All Locations and Owner Information  
**Oculus Docs Inventory URL:** https://erisservice7.ecologeris.com/ErisExt/flo/ocure.ashx?ID=8625069&CAT=11  
**Information Portal Fac URL:** http://prodenv.dep.state.fl.us/DepNexus/public/facilitysearch?pagination=true&facility.id=8625069  
**Information Portal Doc URL:** http://prodenv.dep.state.fl.us/DepNexus/public/electronic-documents/8625069/facility!search

**Tank Information**

<b>Tank ID:</b>	1	<b>Capacity:</b>	10000
<b>Tank Status:</b>	B - REMOVED FROM SITE	<b>Substance:</b>	D - Vehicular Diesel
<b>Status Date:</b>		<b>Placement:</b>	UNDERGROUND
<b>Installation Date:</b>		<b>Tank Vessel Indic:</b>	TANK
<b>Tank Desc:</b>			

**Tank Information**

<b>Tank ID:</b>	1R1	<b>Capacity:</b>	10000
<b>Tank Status:</b>	B - REMOVED FROM SITE	<b>Substance:</b>	D - Vehicular Diesel
<b>Status Date:</b>	01-MAR-1995	<b>Placement:</b>	UNDERGROUND
<b>Installation Date:</b>	01-MAR-1986	<b>Tank Vessel Indic:</b>	TANK
<b>Tank Desc:</b>			

<a href="#">220</a>	5 of 6	W	0.00 / 0.00	5.69 / -5	DB TRUCKING 501 N 20TH ST TAMPA FL 33605	STCS
---------------------	--------	---	-------------	-----------	--	------

<b>Facility ID:</b>	8625069	<b>Zip5 (Open Data):</b>	33605
<b>Type:</b>	C - Fuel User/Non-Retail	<b>CountyID(OpenData):</b>	29
<b>Status:</b>	Open	<b>County (Open Data):</b>	HILLSBOROUGH
<b>County:</b>	HILLSBOROUGH	<b>Contam (Map):</b>	
<b>Fac Stat(OpenData):</b>	OPEN	<b>Fac Type (Map):</b>	Fuel user/Non-retail
<b>Fac Code(OpenData):</b>	C	<b>Fac Stat (Map):</b>	OPEN
<b>Fac Type(OpenData):</b>	Fuel user/Non-retail	<b>Status (Map):</b>	REVIEWED
<b>Clnup Cd(OpenData):</b>	CMPL	<b>City (Map):</b>	TAMPA
<b>Clnup Dt(OpenData):</b>	2010/05/20 18:17:34+00	<b>County (Map):</b>	29
<b>Status (Open Data):</b>	REVIEWED	<b>Zip5 (Map):</b>	33605
<b>City (Open Data):</b>	TAMPA	<b>Zip4 (Map):</b>	6017
<b>Fac Name(Open Data):</b>	DB TRUCKING		
<b>Address (Open Data):</b>	501 N 20TH ST		
<b>Fac Cleanup Stat(Open Data):</b>	COMPLETED		
<b>Name (Map):</b>	DB TRUCKING		
<b>Address (Map):</b>	501 N 20TH ST		

**FDEP Storage Tank Monitoring Open Data Details**

<b>Object ID:</b>	15553	<b>Map Src:</b>	1999 doqs
-------------------	-------	-----------------	-----------

Map Key	Number of Records	Direction	Distance (mi/ft)	Elev/Diff (ft)	Site	DB
X:	-82.4374061735987				Map Scale:	4078
Y:	27.9516273957113				Elevation:	
Regulated:	YES				EI Datum:	
Col Meth:	DPHO				EI Resolut:	
Col Name:	ROSELLI_J				EI Units:	
Col Date:	2005/07/26 08:32:46+00				ALB East:	553437.39
Col Prog:	TANKS-PETROLEUM CONTAMINATION				ALB North:	439395.24
Ver Meth:	DPHO				Loc ID:	36083
Ver Name:	ROSELLI_J				Lat DD:	27
Ver Prog:	TANKS-PETROLEUM CONTAMINATION				Lat MM:	57
Ver Date:	2005/07/26 08:32:46+00				Lat SS:	
OOIC:	FACILITY				Long DD:	82
Rel Feat:	APPRX				Long MM:	26
Datum:	HARN				Long SS:	
Coord Acc:	4					
Col Aff:	DEPARTMENT OF ENVIRONMENTAL PR					
Ver Aff:	DEPARTMENT OF ENVIRONMENTAL PR					
Direct:						
Documents:	<a href="https://prodenv.dep.state.fl.us/DepNexus/public/electronic-documents/8625069/gis-facility!search">https://prodenv.dep.state.fl.us/DepNexus/public/electronic-documents/8625069/gis-facility!search</a>					

**FDEP Open Data - Storage Tank Contamination Monitoring (STCM)**

Loc ID:	36083	Rel Feat:	APPRX
Site Type:	Fuel user/Non-retail	EI Datum:	
Contam Ind:		EI Resolut:	
Phone:	8132473911	EI Units:	
Operator:	STEVE CASSELL	Map Src:	1999 doqs
Next action:	PLACARD 01-JUN-2022	Map Scale:	4078
Fin Respon:		Coord Acc:	4
Office:	SWD	Alb East:	553437.39
OOIC:	FACILITY	Alb North:	439395.24
Col Meth:	DPHO	Datum:	HARN
Col Name:	ROSELLI_J	Elevation:	
Col Date:	7/26/2005	Lat DD:	27
Col Prog:	TANKS-PETROLEUM CONTAMINATION	Lat MM:	57
Ver Meth:	DPHO	Lat SS:	
Ver Name:	ROSELLI_J	Long DD:	82
Ver Prog:	TANKS-PETROLEUM CONTAMINATION	Long MM:	26
Ver Date:	7/26/2005	Long SS:	
Object ID:	36083		
Col Aff:	DEPARTMENT OF ENVIRONMENTAL PR		
Ver Aff:	DEPARTMENT OF ENVIRONMENTAL PR		
Documents:	<a href="https://prodenv.dep.state.fl.us/DepNexus/public/electronic-documents/8625069/gis-facility!search">https://prodenv.dep.state.fl.us/DepNexus/public/electronic-documents/8625069/gis-facility!search</a>		

**FDEP - Storage Tank Contamination Monitoring (STCM) Details**

Name:	Db Trucking 501 N 20th St Tampa, FL 33605- 6017
LL Method:	DPHO - Unverified
Account Owner:	Mjd Trucking



<b>Map Key</b>	<b>Number of Records</b>	<b>Direction</b>	<b>Distance (mi/ft)</b>	<b>Elev/Diff (ft)</b>	<b>Site</b>	<b>DB</b>
<b>Contact:</b>		Steve Cassell				
<b>Phone:</b>		813-247-3911				
<b>District:</b>		SWD				
<b>County 1:</b>		29 - Hillsborough				
<b>Latitude:</b>		27:57:05.8400				
<b>Longitude:</b>		82:26:14.6500				

**FDEP - Registered Tanks from Storage Tank Contamination Monitoring (STCM) Details**

<b>Tank No:</b>	2
<b>Size:</b>	10000
<b>Content:</b>	Vehicular Diesel
<b>Installed:</b>	04/01/2015
<b>Placement:</b>	ABOVE
<b>Status:</b>	In Service
<b>Construction:</b>	C - Steel I - Double Wall M - Spill Containment Bucket N - Flow Shut-Off
<b>Piping:</b>	P - Level Gauges/Alarms A - Abv, No Soil Contact B - Steel/Galvanized Metal J - Pressurized Piping System
<b>Monitoring:</b>	K - Dispenser Liners 4 - Visual Inspect Dispenser Liners F - Monitor Dbl Wall Tank Space Q - Visual Inspection Of Asts

**FDEP - Registered Tanks from Storage Tank Contamination Monitoring (STCM) Details**

<b>Tank No:</b>	1
<b>Size:</b>	10000
<b>Content:</b>	Vehicular Diesel
<b>Installed:</b>	
<b>Placement:</b>	UNDER
<b>Status:</b>	Removed from Site
<b>Construction:</b>	
<b>Piping:</b>	
<b>Monitoring:</b>	

**FDEP - Registered Tanks from Storage Tank Contamination Monitoring (STCM) Details**

<b>Tank No:</b>	1R1
<b>Size:</b>	10000
<b>Content:</b>	Vehicular Diesel
<b>Installed:</b>	03/01/1986
<b>Placement:</b>	UNDER
<b>Status:</b>	Removed from Site
<b>Construction:</b>	
<b>Piping:</b>	
<b>Monitoring:</b>	

Map Key	Number of Records	Direction	Distance (mi/ft)	Elev/Diff (ft)	Site	DB
<a href="#">220</a>	6 of 6	W	0.00 / 0.00	5.69 / -5	DB TRUCKING 501 N 20TH ST TAMPA FL	DWM CONTAM

**Program Area:**

Site ID: 8625069

District: SWD

Site Status:

Facility ID:

Section:

Township:

County: Hillsborough

Range:

Facility Type:

Rank:

Operator:

Phone:

Name Changed:

Addr Changed:

Contact:

Facility Type: C - Fuel user/Non-retail

**Method:**

Datum:

Related Party ID:

Primary RP Role:

RP Begin Date:

RP Address1:

RP Address2:

RP City:

RP State:

RP Zip5:

RP Zip4:

RP Phone:

RP Extension:

Rp Bad Addr Ind:

RP Name:

**Program Details**

Facility Status:

Offsite Contam:

Priority Score:

Project Coordinato:

Program Eligible:

Ineligible:

Program Area: PETROLEUM

Site Manager: -

Discharge Date: 03/21/1995

Discharge Eligibil: E

Eligibility Progm: PLIRP

Cleanup Status: CLOSED-STCM

Closure Type: NFA

Closure Date: 03/22/2005

Staff Assigned:

Priority:

Score Effective Dt:

Score When Ranked:

District:

Datum: 0

Method: UNVR

Lat DD: 27

Lat MM: 57

Lat SS:

Long DD: 82

Long MM: 26

Long SS: 16

<a href="#">221</a>	1 of 2	WNW	0.00 / 0.00	19.55 / 8	GULF MILLWORK & FIXTURE COMPANY 1206 N 20TH ST TAMPA FL 33605-5254	RCRA VSQG
---------------------	--------	-----	-------------	-----------	---	-----------

EPA Handler ID: FLTMP8902074

Gen Status Universe: VSG

Contact Name:

Contact Address: US

Contact Phone No and Ext:

Contact Email:

Contact Country: US

County Name: HILLSBOROUGH

EPA Region: 04

Map Key	Number of Records	Direction	Distance (mi/ft)	Elev/Diff (ft)	Site	DB
<b>Land Type:</b>		Other				
<b>Receive Date:</b>		19891205				
<b>Location Latitude:</b>		27.95998				
<b>Location Longitude:</b>		-82.436751				

**Violation/Evaluation Summary**

**Note:** NO RECORDS: As of Sep 2022, there are no Compliance Monitoring and Enforcement (violation) records associated with this facility (EPA ID).

**Handler Summary**

<b>Importer Activity:</b>	No
<b>Mixed Waste Generator:</b>	No
<b>Transporter Activity:</b>	No
<b>Transfer Facility:</b>	No
<b>Onsite Burner Exemption:</b>	No
<b>Furnace Exemption:</b>	No
<b>Underground Injection Activity:</b>	No
<b>Commercial TSD:</b>	No
<b>Used Oil Transporter:</b>	No
<b>Used Oil Transfer Facility:</b>	No
<b>Used Oil Processor:</b>	No
<b>Used Oil Refiner:</b>	No
<b>Used Oil Burner:</b>	No
<b>Used Oil Market Burner:</b>	No
<b>Used Oil Spec Marketer:</b>	No

**Hazardous Waste Handler Details**

<b>Sequence No:</b>	198912
<b>Receive Date:</b>	19891205
<b>Handler Name:</b>	GULF MILLWORK & FIXTURE COMPANY
<b>Federal Waste Generator Code:</b>	3
<b>Generator Code Description:</b>	Very Small Quantity Generator
<b>Source Type:</b>	Emergency

<a href="#">221</a>	2 of 2	WNW	0.00 / 0.00	19.55 / 8	GULF MILLWORK & FIXTURE COMPANY 1206 N 20TH ST TAMPA FL 336055254	FINDS/FRS
---------------------	--------	-----	-------------	-----------	---	-----------

<b>Registry ID:</b>	110035748947
<b>FIPS Code:</b>	12057
<b>HUC Code:</b>	03100206
<b>Site Type Name:</b>	STATIONARY
<b>Location Description:</b>	
<b>Supplemental Location:</b>	
<b>Create Date:</b>	24-APR-08
<b>Update Date:</b>	28-MAR-14
<b>Interest Types:</b>	CESQG, STATE MASTER

Map Key	Number of Records	Direction	Distance (mi/ft)	Elev/Diff (ft)	Site	DB
---------	-------------------	-----------	------------------	----------------	------	----

**SIC Codes:**

**SIC Code Descriptions:**

**NAICS Codes:**

**NAICS Code Descriptions:**

**Conveyor:** FRS-GEOCODE

**Federal Facility Code:**

**Federal Agency Name:**

**Tribal Land Code:**

**Tribal Land Name:**

**Congressional Dist No:** 11

**Census Block Code:** 120570039001098

**EPA Region Code:** 04

**County Name:** HILLS

**US/Mexico Border Ind:**

**Latitude:** 27.9563

**Longitude:** -82.43677

**Reference Point:** CENTER OF A FACILITY OR STATION

**Coord Collection Method:** ADDRESS MATCHING-HOUSE NUMBER

**Accuracy Value:** 30

**Datum:** NAD83

**Source:**

**Facility Detail Rprt URL:** [https://ofmpub.epa.gov/frs\\_public2/fii\\_query\\_detail.disp\\_program\\_facility?p\\_registry\\_id=110035748947](https://ofmpub.epa.gov/frs_public2/fii_query_detail.disp_program_facility?p_registry_id=110035748947)

**Program Acronyms:**

FDM:68711, RCRAINFO:FLTMP8902074

[222](#)

1 of 1

ESE

0.00 /  
0.00

26.24 /  
15

**CIGARS INTERNATIONAL-THE  
ESTUARY  
10660 PALM RIVER RD  
TAMPA FL 33619**

[FINDS/FRS](#)

**Registry ID:** 110070695270

**FIPS Code:**

**HUC Code:** 03100206

**Site Type Name:** STATIONARY

**Location Description:**

**Supplemental Location:**

**Create Date:** 09-MAR-20

**Update Date:**

**Interest Types:** ICIS-NPDES NON-MAJOR, STORM WATER CONSTRUCTION

**SIC Codes:**

**SIC Code Descriptions:**

**NAICS Codes:**

**NAICS Code Descriptions:**

**Conveyor:** FRS-GEOCODE

**Federal Facility Code:**

**Federal Agency Name:**

**Tribal Land Code:**

**Tribal Land Name:**

**Congressional Dist No:** 12

**Census Block Code:** 120570133151031

Map Key	Number of Records	Direction	Distance (mi/ft)	Elev/Diff (ft)	Site	DB
<b>EPA Region Code:</b>		04				
<b>County Name:</b>						
<b>US/Mexico Border Ind:</b>						
<b>Latitude:</b>		27.931922				
<b>Longitude:</b>		-82.332991				
<b>Reference Point:</b>		ENTRANCE POINT OF A FACILITY OR STATION				
<b>Coord Collection Method:</b>		ADDRESS MATCHING-HOUSE NUMBER				
<b>Accuracy Value:</b>		50				
<b>Datum:</b>		NAD83				
<b>Source:</b>						
<b>Facility Detail Rprt URL:</b>		https://ofmpub.epa.gov/frs_public2/fii_query_detail.disp_program_facility?p_registry_id=110070695270				
<b>Program Acronyms:</b>						
NPDES:FLR10TJ55						

<a href="#">223</a>	1 of 1	W	0.00 / 0.00	2.92 / -8	MARATHON PETROLEUM CO LLC FL	BULK TERMINAL
<b>Site:</b>	TAMPA PT YBOR FL ASPHALT		<b>PADD:</b>	1		
<b>Facility Type:</b>			<b>FID:</b>	1422		
<b>Station Type:</b>			<b>Latitude:</b>	27.952312		
<b>Handling:</b>			<b>Longitude:</b>	-82.437933		
<b>Source:</b>	EIA-815					
<b>Source Desc:</b>	All operable bulk petroleum product terminals located in the 50 States and the District of Columbia with a total bulk shell storage capacity of 50,000 barrels or more, and/or ability to receive volumes from tanker, barge, or pipeline. Survey locations adjusted using public data.					

<a href="#">224</a>	1 of 3	W	0.00 / 0.00	4.77 / -6	519 SOUTH 19TH ST. TAMPA FL	ERNS
<b>NRC Report No:</b>	983920		<b>Latitude Degrees:</b>			
<b>Type of Incident:</b>	VESSEL		<b>Latitude Minutes:</b>			
<b>Incident Cause:</b>	UNKNOWN		<b>Latitude Seconds:</b>			
<b>Incident Date:</b>	7/26/2011 2:35:00 PM		<b>Longitude Degrees:</b>			
<b>Incident Location:</b>			<b>Longitude Minutes:</b>			
<b>Incident Dtg:</b>	OCCURRED		<b>Longitude Seconds:</b>			
<b>Distance from City:</b>			<b>Lat Quad:</b>			
<b>Distance Units:</b>			<b>Long Quad:</b>			
<b>Direction from City:</b>			<b>Location Section:</b>			
<b>Location County:</b>	HILLSBOROUGH		<b>Location Township:</b>			
<b>Potential Flag:</b>	No		<b>Location Range:</b>			
<b>Year:</b>	Year 2011 Reports					
<b>Description of Incident:</b>	CALLER IS REPORTING A DISCHARGE OF ASPHALT PG52-28 FROM AN OFFLOADING DOCK HOSE CONNECTED TO A VESSEL DUE TO UNKNOWN CAUSES.					

**Material Spill Information**

<b>Chris Code:</b>	OTH	<b>Unit of Measure:</b>	GALLON(S)
<b>CAS No:</b>	000000-00-0	<b>If Reached Water:</b>	YES

Map Key	Number of Records	Direction	Distance (mi/ft)	Elev/Diff (ft)	Site	DB
UN No:					Amount in Water:	1
Name of Material:	ASPHALT PG52-28				Unit Reach Water:	GALLON(S)
Amount of Material:	1					

**Calls Information**

Date Time Received:	7/26/2011 3:00:29 PM	Responsible City:	TAMPA
Date Time Complete:	7/26/2011 3:07:01 PM	Responsible State:	FL
Call Type:	INC	Responsible Zip:	33605
Resp Company:	MARATHON OIL	Source:	TELEPHONE
Resp Org Type:	PRIVATE ENTERPRISE		

**Incident Information**

Tank ID:		Building ID:	
Tank Regulated:	U	Location Area ID:	
Tank Regulated By:		Location Block ID:	
Capacity of Tank:		OCSG No:	
Capacity Tank Units:		OCSF No:	
Description of Tank:		State Lease No:	
Actual Amount:		Pier Dock No:	
Actual Amount Units:		Berth Slip No:	
Tank Above Ground:	ABOVE	Brake Failure:	U
NPDES:		Airbag Deployed:	U
NPDES Compliance:	U	Transport Contain:	U
Init Contin Rel No:		Location Subdiv:	
Contin Rel Permit:		Platform Rig Name:	
Contin Release Type:		Platform Letter:	
Aircraft ID:		Allision:	U
Aircraft Runway No:		Type of Structure:	
Aircraft Spot No:		Structure Name:	
Aircraft Type:		Structure Oper:	U
Aircraft Model:		Transit Bus Flag:	
Aircraft Fuel Cap:		Date Time Norm Serv:	
Aircraft Fuel Cap U:		Serv Disrupt Time:	
Aircraft Fuel on Brd:		Serv Disrupt Units:	
Aircraft Fuel OB U:		CR Begin Date:	
Aircraft Hanger:		CR End Date:	
Road Mile Marker:		CR Change Date:	
Power Gen Facility:	U	FBI Contact:	
Generating Capacity:		FBI Contact Dt Tm:	
Type of Fixed Obj:		Passenger Handling:	
Type of Fuel:		Passenger Route:	XXX
DOT Crossing No:		Passenger Delay:	XXX
DOT Regulated:	U	Sub Part C Test Req:	XXX
Pipeline Type:		Conductor Test:	
Pipeline Abv Ground:	ABOVE	Engineer Test:	
Pipeline Covered:	U	Trainman Test:	
Exposed Underwater:	N	Yard Foreman Test:	
Railroad Hotline:		RCL Operator Test:	

Map Key	Number of Records	Direction	Distance (mi/ft)	Elev/Diff (ft)	Site	DB
<b>Railroad Milepost:</b>					<b>Brakeman Test:</b>	
<b>Grade Crossing:</b>	U				<b>Train Dispat Test:</b>	
<b>Crossing Device Ty:</b>					<b>Signalman Test:</b>	
<b>Ty Vehicle Involved:</b>					<b>Oth Employee Test:</b>	
<b>Device Operational:</b>	U				<b>Unknown Test:</b>	
<b><u>Incident Details Information</u></b>						
<b>Release Secured:</b>	N				<b>State Agen Report No:</b>	NONE
<b>Release Rate:</b>					<b>State Agen on Scene:</b>	NONE
<b>Release Rate Unit:</b>					<b>State Agen Notified:</b>	NONE
<b>Release Rate Rate:</b>					<b>Fed Agency Notified:</b>	NONE
<b>Est Duration of Rel:</b>					<b>Oth Agency Notified:</b>	
<b>Desc Remedial Act:</b>	SPILL CONTRACTOR WAS CALLED.				<b>Body of Water:</b>	HOOKERS POINT (GULF OF MEXICO)
<b>Fire Involved:</b>	N				<b>Tributary of:</b>	
<b>Fire Extinguished:</b>	U				<b>Near River Mile Make:</b>	
<b>Any Evacuations:</b>	N				<b>Near River Mile Mark:</b>	
<b>No Evacuated:</b>					<b>Offshore:</b>	N
<b>Who Evacuated:</b>					<b>Weather Conditions:</b>	OVERCAST
<b>Radius of Evacu:</b>					<b>Air Temperature:</b>	
<b>Any Injuries:</b>	N				<b>Wind Direction:</b>	
<b>No. Injured:</b>					<b>Wind Speed:</b>	
<b>No. Hospitalized:</b>					<b>Wind Speed Unit:</b>	
<b>No. Fatalities:</b>					<b>Water Supp Contam:</b>	U
<b>Any Fatalities:</b>	N				<b>Water Temperature:</b>	
<b>Any Damages:</b>	N				<b>Wave Condition:</b>	
<b>Damage Amount:</b>					<b>Current Speed:</b>	
<b>Air Corridor Closed:</b>	N				<b>Current Direction:</b>	
<b>Air Corridor Desc:</b>					<b>Current Speed Unit:</b>	
<b>Air Closure Time:</b>					<b>EMPL Fatality:</b>	
<b>Waterway Closed:</b>	N				<b>Pass Fatality:</b>	
<b>Waterway Desc:</b>					<b>Community Impact:</b>	
<b>Waterway Close Time:</b>					<b>Passengers Transfer:</b>	NO
<b>Road Closed:</b>	N				<b>Passenger Injuries:</b>	
<b>Road Desc:</b>					<b>Employee Injuries:</b>	
<b>Road Closure Time:</b>					<b>Occupant Fatality:</b>	
<b>Road Closure Units:</b>					<b>Sheen Size:</b>	
<b>Closure Direction:</b>					<b>Sheen Size Units:</b>	
<b>Major Artery:</b>	No				<b>Sheen Size Length:</b>	200
<b>Track Closed:</b>	N				<b>Sheen Size Length U:</b>	FEET
<b>Track Desc:</b>					<b>Sheen Size Width:</b>	2
<b>Track Closure Time:</b>					<b>Sheen Size Width U:</b>	INCHES
<b>Track Closure Units:</b>					<b>Sheen Color:</b>	WHITISH
<b>Track Close Dir:</b>					<b>Dir of Sheen Travel:</b>	N
<b>Media Interest:</b>	NONE				<b>Sheen Odor Desc:</b>	
<b>Medium Desc:</b>	WATER				<b>Duration Unit:</b>	
<b>Addl Medium Info:</b>	/ HOOKERS POINT (GULF OF MEXICO)				<b>Additional Info:</b>	CALLER WILL NOTIFY COAST GUARD AND SWP.

Map Key	Number of Records	Direction	Distance (mi/ft)	Elev/Diff (ft)	Site	DB
					519 19TH ST TAMPA FL 33601	
<b>Registry ID:</b>		110002395015				
<b>FIPS Code:</b>		FL057				
<b>HUC Code:</b>		03100206				
<b>Site Type Name:</b>		STATIONARY				
<b>Location Description:</b>		UNKNOWN				
<b>Supplemental Location:</b>						
<b>Create Date:</b>		01-MAR-00				
<b>Update Date:</b>		09-JAN-15				
<b>Interest Types:</b>		AIR MINOR				
<b>SIC Codes:</b>		5171				
<b>SIC Code Descriptions:</b>		PETROLEUM BULK STATIONS AND TERMINALS				
<b>NAICS Codes:</b>						
<b>NAICS Code Descriptions:</b>						
<b>Conveyor:</b>		FRS-GEOCODE				
<b>Federal Facility Code:</b>						
<b>Federal Agency Name:</b>						
<b>Tribal Land Code:</b>						
<b>Tribal Land Name:</b>						
<b>Congressional Dist No:</b>		11				
<b>Census Block Code:</b>		120570053021013				
<b>EPA Region Code:</b>		04				
<b>County Name:</b>		HILLS				
<b>US/Mexico Border Ind:</b>						
<b>Latitude:</b>		27.95156				
<b>Longitude:</b>		-82.437971				
<b>Reference Point:</b>		ENTRANCE POINT OF A FACILITY OR STATION				
<b>Coord Collection Method:</b>		ADDRESS MATCHING-HOUSE NUMBER				
<b>Accuracy Value:</b>		50				
<b>Datum:</b>		NAD83				
<b>Source:</b>						
<b>Facility Detail Rprt URL:</b>		<a href="https://ofmpub.epa.gov/frs_public2/fii_query_detail.disp_program_facility?p_registry_id=110002395015">https://ofmpub.epa.gov/frs_public2/fii_query_detail.disp_program_facility?p_registry_id=110002395015</a>				
<b>Program Acronyms:</b>						
AIR:FL0000001205700112, AIRS/AFS:1205700112						

<a href="#">224</a>	3 of 3	W	0.00 / 0.00	4.77 / -6	DEFENSE ENERGY SUPPORT CENTER 519 19TH ST TAMPA FL 33601	AFS
<b>Afs ID:</b>	1205700112					
<b>Plant ID:</b>	887161					
<b>Epa Region:</b>	04					
<b>Plant County:</b>	Hillsborough					
<b>State No:</b>	12					
<b>Primary Sic Code:</b>	5171					
<b>Secondary Sic Code:</b>						
<b>Naics Code:</b>						
<b>Afs Gov Facility Des:</b>	PRIVATELY OWNED/OPERATED					
<b>Fed Reportable:</b>					No	
<b>Current Hpv:</b>						
<b>Loc Contrl Region:</b>						
<b>Afs Gov Fac Code:</b>					0	
<b>Operating Status:</b>					X	
<b>Epa Class Code:</b>					B	
<b>Epa Complian Stat:</b>					9	
<b>State Comp Status:</b>					9	



Map Key	Number of Records	Direction	Distance (mi/ft)	Elev/Diff (ft)	Site	DB
---------	-------------------	-----------	------------------	----------------	------	----

**Operating Status Def:** Permanently Closed  
**Epa Classification Des:** Potential uncontrolled emissions <100 tons/year  
**Epa Compliance Status:** In Compliance - Shut Down  
**State Compliance Status:** In Compliance - Shut Down

**Historical Compliance - Air Program Level**

**Air Program Code:** 0  
**Air Program Code Ref:** SIP Source  
**Historical Compliance Date:** 1302, 1303, 1304, 1401, 1402, 1403  
**Historical Compliance Status:** 9  
**Historical Compliance Stat Ref:** In Compliance - Shut Down

**Historical Compliance - Air Program Level**

**Air Program Code:** 0  
**Air Program Code Ref:** SIP Source  
**Historical Compliance Date:** 0604, 0701, 0702, 0703, 0704, 0801, 0802, 0803, 0804, 0901, 0902, 0903, 0904, 1001, 1002, 1003, 1004, 1101, 1102, 1103, 1104, 1201, 1202, 1203, 1204, 1301  
**Historical Compliance Status:** 3  
**Historical Compliance Stat Ref:** In Compliance - Inspection

**Air Program**

<b>Plant ID:</b> 887161	<b>Poll Classificatn:</b> B
<b>Air Program Code:</b> 0	<b>Poll Compli Status:</b> 9
<b>Air Program Status:</b> X	<b>Epa Class Code:</b> B
<b>Pollutant Code:</b> VOC	<b>Epa Compli Status:</b> 9

**Chemical Abstract Service Nbr:**

**Air Program Code Subparts:**  
**Air Program Code Ref:** SIP Source  
**Epa Classification Code Ref:** Potential uncontrolled emissions <100 tons/year  
**Epa Compliance Status Ref:** In Compliance - Shut Down  
**Pollutant Code Ref:**  
**Pollutant Classification Ref:** Potential uncontrolled emissions <100 tons/year  
**Pollutant Complian Status Ref:** In Compliance - Shut Down

<b>225</b>	<b>1 of 4</b>	<b>WNW</b>	<b>0.00 / 0.00</b>	<b>16.02 / 5</b>	<b>ADAMO DRIVE INC 1901 E ADAMO DR TAMPA FL 33605</b>	<b>UST</b>
------------	---------------	------------	--------------------	------------------	---	------------

<b>Facility ID:</b> 8625191	<b>County:</b> HILLSBOROUGH
<b>Facility Status:</b> OPEN	<b>Lat/Long Method:</b> AGPS
<b>Facility Type:</b> A	<b>Lat DD:</b> 27
<b>Type Desc:</b> Retail Station	<b>Lat MM:</b> 57
<b>Facility Phone:</b> 8139178358	<b>Lat SS:</b> 19
<b>Dep Co:</b> P	<b>Long DD:</b> 82
<b>Owner ID:</b> 11229	<b>Long MM:</b> 26
<b>Owner Phone:</b> 8139178358	<b>Long SS:</b> 16
<b>Owner:</b> J H WILLIAMS OIL CO INC	

<i>Map Key</i>	<i>Number of Records</i>	<i>Direction</i>	<i>Distance (mi/ft)</i>	<i>Elev/Diff (ft)</i>	<i>Site</i>	<i>DB</i>
<b>Owner Address1:</b>			PO BOX 439			
<b>Owner Address2:</b>			ATTN: ACCOUNTS PAYABLE			
<b>Owner City:</b>			Tampa			
<b>Owner State:</b>			FL			
<b>Owner Zip 5:</b>			33601			
<b>Contact:</b>			ACCOUNTS PAYABLE			
<b>Source:</b>			Tank Facility - All Locations and Tank Information; Tank Facility - All Locations and Owner Information			
<b>Oculus Docs Inventory URL:</b>			<a href="https://erisservice7.ecologeris.com/ErisExt/flo/ocure.ashx?ID=8625191&amp;CAT=11">https://erisservice7.ecologeris.com/ErisExt/flo/ocure.ashx?ID=8625191&amp;CAT=11</a>			
<b>Information Portal Fac URL:</b>			<a href="http://prodenv.dep.state.fl.us/DepNexus/public/facilitysearch?pagination=true&amp;facility.id=8625191">http://prodenv.dep.state.fl.us/DepNexus/public/facilitysearch?pagination=true&amp;facility.id=8625191</a>			
<b>Information Portal Doc URL:</b>			<a href="http://prodenv.dep.state.fl.us/DepNexus/public/electronic-documents/8625191/facility!search">http://prodenv.dep.state.fl.us/DepNexus/public/electronic-documents/8625191/facility!search</a>			

**Tank Information**

<b>Tank ID:</b>	7	<b>Capacity:</b>	20000
<b>Tank Status:</b>	U - IN SERVICE	<b>Substance:</b>	B - Unleaded Gas
<b>Status Date:</b>	01-OCT-2005	<b>Placement:</b>	UNDERGROUND
<b>Installation Date:</b>	01-OCT-2005	<b>Tank Vessel Indic:</b>	TANK
<b>Tank Desc:</b>	Double Walled		

**Piping**

<b>Pipe Description:</b>	K-Dispenser liners
<b>Pipe Description:</b>	J-Pressurized piping system
<b>Pipe Description:</b>	F-Double wall
<b>Pipe Description:</b>	C-Fiberglass

**Monitoring**

<b>Monitoring Desc:</b>	1-Continuous electronic sensing
<b>Monitoring Desc:</b>	K-Monitor dbl wall pipe space
<b>Monitoring Desc:</b>	F-Monitor dbl wall tank space
<b>Monitoring Desc:</b>	H-Mechanical line leak detector
<b>Monitoring Desc:</b>	2-Visual inspect pipe sumps
<b>Monitoring Desc:</b>	4-Visual inspect dispenser liners

**Tank Construction**

<b>Cons Code:</b>	L
<b>Cons Desc:</b>	Compartmented
<b>Cons Code:</b>	A

<i>Map Key</i>	<i>Number of Records</i>	<i>Direction</i>	<i>Distance (mi/ft)</i>	<i>Elev/Diff (ft)</i>	<i>Site</i>	<i>DB</i>
<i>Cons Desc:</i>		Ball check valve				
<i>Cons Code:</i>		O				
<i>Cons Desc:</i>		Tight fill				
<i>Cons Code:</i>		R				
<i>Cons Desc:</i>		Double wall - tank jacket				
<i>Cons Code:</i>		C				
<i>Cons Desc:</i>		Steel				
<i>Cons Code:</i>		M				
<i>Cons Desc:</i>		Spill containment bucket				

**Tank Information**

<i>Tank ID:</i>	2	<i>Capacity:</i>	12000
<i>Tank Status:</i>	B - REMOVED FROM SITE	<i>Substance:</i>	B - Unleaded Gas
<i>Status Date:</i>	08-SEP-2005	<i>Placement:</i>	UNDERGROUND
<i>Installation Date:</i>	01-DEC-1979	<i>Tank Vessel Indic:</i>	TANK
<i>Tank Desc:</i>			

**Tank Information**

<i>Tank ID:</i>	5	<i>Capacity:</i>	12000
<i>Tank Status:</i>	B - REMOVED FROM SITE	<i>Substance:</i>	D - Vehicular Diesel
<i>Status Date:</i>	08-SEP-2005	<i>Placement:</i>	UNDERGROUND
<i>Installation Date:</i>	01-DEC-1979	<i>Tank Vessel Indic:</i>	TANK
<i>Tank Desc:</i>			

**Tank Information**

<i>Tank ID:</i>	4	<i>Capacity:</i>	12000
<i>Tank Status:</i>	B - REMOVED FROM SITE	<i>Substance:</i>	D - Vehicular Diesel
<i>Status Date:</i>	08-SEP-2005	<i>Placement:</i>	UNDERGROUND
<i>Installation Date:</i>	01-DEC-1979	<i>Tank Vessel Indic:</i>	TANK
<i>Tank Desc:</i>			

**Tank Information**

<i>Tank ID:</i>	6	<i>Capacity:</i>	12000
<i>Tank Status:</i>	U - IN SERVICE	<i>Substance:</i>	D - Vehicular Diesel
<i>Status Date:</i>	01-OCT-2005	<i>Placement:</i>	UNDERGROUND
<i>Installation Date:</i>	01-OCT-2005	<i>Tank Vessel Indic:</i>	TANK
<i>Tank Desc:</i>	Double Walled		

**Piping**

<i>Map Key</i>	<i>Number of Records</i>	<i>Direction</i>	<i>Distance (mi/ft)</i>	<i>Elev/Diff (ft)</i>	<i>Site</i>	<i>DB</i>
<i>Pipe Description:</i>		F-Double wall				
<i>Pipe Description:</i>		C-Fiberglass				
<i>Pipe Description:</i>		K-Dispenser liners				
<i>Pipe Description:</i>		J-Pressurized piping system				
<b><u>Monitoring</u></b>						
<i>Monitoring Desc:</i>		F-Monitor dbl wall tank space				
<i>Monitoring Desc:</i>		H-Mechanical line leak detector				
<i>Monitoring Desc:</i>		1-Continuous electronic sensing				
<i>Monitoring Desc:</i>		K-Monitor dbl wall pipe space				
<i>Monitoring Desc:</i>		2-Visual inspect pipe sumps				
<i>Monitoring Desc:</i>		4-Visual inspect dispenser liners				
<b><u>Tank Construction</u></b>						
<i>Cons Code:</i>		O				
<i>Cons Desc:</i>		Tight fill				
<i>Cons Code:</i>		A				
<i>Cons Desc:</i>		Ball check valve				
<i>Cons Code:</i>		C				
<i>Cons Desc:</i>		Steel				
<i>Cons Code:</i>		R				
<i>Cons Desc:</i>		Double wall - tank jacket				
<i>Cons Code:</i>		M				
<i>Cons Desc:</i>		Spill containment bucket				
<b><u>Tank Information</u></b>						
<i>Tank ID:</i>	3			<i>Capacity:</i>	12000	
<i>Tank Status:</i>	B - REMOVED FROM SITE			<i>Substance:</i>	B - Unleaded Gas	
<i>Status Date:</i>	08-SEP-2005			<i>Placement:</i>	UNDERGROUND	
<i>Installation Date:</i>	01-DEC-1979			<i>Tank Vessel Indic:</i>	TANK	
<i>Tank Desc:</i>						

**Tank Information**

Map Key	Number of Records	Direction	Distance (mi/ft)	Elev/Diff (ft)	Site	DB
<b>Tank ID:</b>	1				<b>Capacity:</b> 12000	
<b>Tank Status:</b>	B - REMOVED FROM SITE				<b>Substance:</b> B - Unleaded Gas	
<b>Status Date:</b>	08-SEP-2005				<b>Placement:</b> UNDERGROUND	
<b>Installation Date:</b>	01-DEC-1979				<b>Tank Vessel Indic:</b> TANK	
<b>Tank Desc:</b>						

[225](#)    2 of 4    **WNW**    0.00 / 0.00    16.02 / 5    **ADAMO DRIVE INC  
1901 E ADAMO DR  
TAMPA FL 33605-5244**    **LST**

<b>Facility ID:</b>	8625191				<b>Datum:</b> 0	
<b>Facility Status:</b>	OPEN				<b>Lat DD:</b> 27	
<b>Facility Type:</b>	A - Retail Station				<b>Lat MM:</b> 57	
<b>Score:</b>	10				<b>Lat SS:</b> 19.6184	
<b>Score Effective Date:</b>	02/21/2000				<b>Long DD:</b> 82	
<b>Score when Ranked:</b>	10				<b>Long MM:</b> 26	
<b>Rank:</b>	8533				<b>Long SS:</b> 14.1179	
<b>Operator:</b>	TOM BUTLER				<b>Facility T (Map):</b> Retail Station	
<b>Prim Related Party:</b>	11229				<b>Facility S (Map):</b> OPEN	
<b>Primary RP Role:</b>	ACCOUNT OWNER				<b>County (Map):</b> HILLSBOROUGH	
<b>RP Begin Date:</b>	05/14/1986				<b>Collection (Map):</b> DPHO	
<b>Phone:</b>	(813)917-8358				<b>Collector (Map):</b> RICCI_L	
<b>Name Changed:</b>					<b>Collecti 1 (Map):</b> 4/25/2003	
<b>Address Changed:</b>	03/03/2016				<b>Datum (Map):</b> HARN	
<b>Section:</b>	018				<b>Rel Feat (Map):</b> EXACT	
<b>Township:</b>	029				<b>Geometry (Map):</b>	
<b>Range:</b>	019				<b>Lat DD (Map):</b> 27	
<b>District:</b>	SWD				<b>Lat MM (Map):</b> 57	
<b>County:</b>	HILLSBOROUGH				<b>Lat SS (Map):</b>	
<b>County No:</b>	29				<b>Long DD (Map):</b> 82	
<b>Feature:</b>					<b>Long MM (Map):</b> 26	
<b>Method:</b>	AGPS				<b>Long SS (Map):</b>	
<b>RP Name:</b>	J H WILLIAMS OIL CO INC					
<b>RP Address1:</b>	PO BOX 439					
<b>RP Address2:</b>	ATTN: ACCOUNTS PAYABLE					
<b>RP City:</b>	Tampa					
<b>RP State:</b>	FL					
<b>RP Zip5:</b>	33601					
<b>RP Zip4:</b>	439					
<b>Contact:</b>	ACCOUNTS PAYABLE					
<b>RP Phone:</b>	(813)917-8358					
<b>RP Phone Ext.:</b>						
<b>RP Bad Addr Ind:</b>	No					
<b>Facility Name (Map):</b>	ADAMO DRIVE INC					
<b>Address (Map):</b>	1901 E ADAMO DR					
<b>City (Map):</b>	TAMPA					
<b>Zip5 (Map):</b>	33605					
<b>Document L (Map):</b>	<a href="https://prodenv.dep.state.fl.us/DepNexus/public/electronic-documents/8625191/facility!search">https://prodenv.dep.state.fl.us/DepNexus/public/electronic-documents/8625191/facility!search</a>					
<b>Oculus Docs Inventory:</b>	<a href="https://erisservice7.ecologeris.com/ErisExt/flo/ocure.ashx?ID=8625191&amp;CAT=11">https://erisservice7.ecologeris.com/ErisExt/flo/ocure.ashx?ID=8625191&amp;CAT=11</a>					
<b>Information Portal Fac URL:</b>	<a href="http://prodenv.dep.state.fl.us/DepNexus/public/facilitysearch?pagination=true&amp;facility.id=8625191">http://prodenv.dep.state.fl.us/DepNexus/public/facilitysearch?pagination=true&amp;facility.id=8625191</a>					
<b>Information Portal Doc URL:</b>	<a href="http://prodenv.dep.state.fl.us/DepNexus/public/electronic-documents/8625191/facility!search">http://prodenv.dep.state.fl.us/DepNexus/public/electronic-documents/8625191/facility!search</a>					
<b>Source:</b>	DEP; Storage Tanks & Contamination Monitoring, Discharge Info.; FDEP Open Data, Petroleum Contamination					

**Discharge Cleanup Summary**

**Discharge Date:** 12/23/1988  
**Cleanup Required:** R - CLEANUP REQUIRED  
**Discharge Cleanup Status:** RA - RA ONGOING  
**Discharge Cleanup Stat Date:** 03/15/1994  
**Eligibility Indicator:** E - ELIGIBLE  
**Site Manager:** LABIE\_J  
**Site Manager End Date:** 09/28/2018  
**Tank Office:** PCTM6 - PETROLEUM CLEANUP TEAM 6

**Contaminated Media**

**Contaminated Drinking Wells:** 0  
**Contaminated Mntring Wells:** YES  
**Contaminated Soil:** NO  
**Contaminated Surface Water:** NO  
**Contaminated Ground Water:** NO  
**Pollutant:** Z - Other Non Regulated  
**Other Description:**  
**Gallons Discharged:**

**Petroleum Cleanup Program Eligibility**

**Cleanup Program:** E - EARLY DETECTION INCENTIVE  
**Eligibility Status:** ELIGIBLE

**Task Info**

<b>SA Task ID:</b> 49237	<b>SR Soil Treatment:</b>
<b>SA Cleanup Resp:</b> LP - LOCAL PROGRAM	<b>SR Other Treatment:</b>
<b>SA Actual Cost:</b>	<b>SR Alt Proc Rec:</b>
<b>SA Complete Date:</b> 08-26-1993	<b>RAP Task ID:</b> 49238
<b>SA Payment Date:</b>	<b>RAP Clean Resp ID:</b> LP - LOCAL PROGRAM
<b>SR Task ID:</b> 49236	<b>RAP Actual Cost:</b>
<b>SR Cleanup Resp:</b> ST - STATE	<b>RAP Complete Date:</b> 01-07-1994
<b>SR Actual Cost:</b>	<b>RAP Payment Date:</b>
<b>SR Complete Date:</b>	<b>RAP Last Ord Appr:</b> 1/7/1994
<b>SR Payment Date:</b>	<b>RA Task ID:</b> 49239
<b>SR Oral Date:</b>	<b>RA Cleanup Resp:</b> LP - LOCAL PROGRAM
<b>SR Written Date:</b>	<b>RA Yrs to Complete:</b>
<b>SR Soil Removal:</b>	<b>RA Actual Cost:</b>
<b>SR Free Prod Rmvl:</b>	<b>Tank Office:</b> PCTM6 - Team 6
<b>SR Soil Ton Remove:</b>	
<b>SR Fund Elig Type:</b> -	
<b>SA Fund Elig Type:</b> -	
<b>RAP Fund Elig Type:</b> -	
<b>RA Fund Elig Type:</b> -	

<b>Map Key</b>	<b>Number of Records</b>	<b>Direction</b>	<b>Distance (mi/ft)</b>	<b>Elev/Diff (ft)</b>	<b>Site</b>	<b>DB</b>
----------------	--------------------------	------------------	-------------------------	-----------------------	-------------	-----------

**SR Alternate Procedure Status:**

**SR Alt Procedure Status Dt:**

**SR Alt Procedure Comment:**

**SRC Action Type:** -

**SRC Submit Date:**

**SRC Review Date:**

**SRC Complete Status:** -

**SRC Comp Status Dt:**

**SRC Issue Date:**

**SRC Comments:**

**Petroleum Cleanup Funding Cap Encumbrance to Date**

<b>FCFS:</b>	\$0.00
<b>LPSPASM:</b>	\$41,816.98
<b>SPASM:</b>	\$0.00
<b>NPDES:</b>	\$0.00
<b>Utility 1 Time Payments:</b>	\$0.00
<b>All Wo Ta Co Pos Encumbered:</b>	\$72,354.07
<b>Wo Ta Co Pos Exclu from Cap:</b>	\$47,683.36
<b>Ttl Amnt Encumbered to Date:</b>	\$114,171.05
<b>Ttl Amnt Encumbered Towar:</b>	\$66,487.69

**Petroleum Cleanup PCT Facility Score**

<b>Related Party ID:</b>	11229
<b>RP Contact:</b>	ACCOUNTS PAYABLE
<b>Facility Cleanup Status:</b>	ONGO - ONGOING
<b>Bad Address Indicator:</b>	N

**Contract**

<b>Contractor:</b>	APPLIED SCIENCE & ENGINEERING, LLC
<b>Score:</b>	10
<b>Facility Name:</b>	ADAMO DRIVE INC
<b>Address:</b>	1901 E ADAMO DR
<b>City:</b>	TAMPA
<b>ZIP:</b>	33605
<b>District:</b>	SWD
<b>County ID:</b>	29
<b>County:</b>	HILLSBOROUGH

**Discharge Info (Map)**

<b>Discharge:</b>	21226	<b>Eligibility:</b>	ELIGIBLE
<b>Discharge 1:</b>	23-Dec-1988	<b>Eligibility 1:</b>	EDI
<b>Discharge 2:</b>	10	<b>Report Pha:</b>	SA
<b>Discharge 3:</b>	RA	<b>Report Sub:</b>	LSSI
<b>General Cl:</b>	WORK UNDERWAY	<b>Report S 1:</b>	22-Jun-2018

Map Key	Number of Records	Direction	Distance (mi/ft)	Elev/Diff (ft)	Site	DB
---------	-------------------	-----------	------------------	----------------	------	----

Disch Clea: 15-Mar-1994 Staff Assi:  
 Tank Offic: PETROLEUM CLEANUP TEAM 6

**Open Discharges**

Program: EDI  
 Eligibility: ELIGIBLE  
 Elig Letter Sent: 05/15/1990  
 Discharge Date: 12/23/1988  
 Score: 10  
 Facility: ADAMO DRIVE INC  
 Address: 1901 E ADAMO DR  
 City: TAMPA  
 State: FL  
 Zip: 33605  
 County ID: 29  
 County: HILLSBOROUGH

**AST UST Discharges**

Dep Co:	P	Long SS:	16
CU Req:	R	CU Stat:	
Score:	00010	Stat Desc:	RA ONGOING
Descrip:	CLEANUP REQUIRED	Fac Name:	ADAMO DRIVE INC
Discharge Date:	23-DEC-88	Fac Type:	A
Score Date:	11-OCT-2011	Type Desc:	Retail Station
Stat Date:	15-MAR-1994	Fac Addr:	1901 E ADAMO DR
LL Meth:	AGPS	Fac City:	TAMPA
Lat DD:	27	Fac Zip:	33605
Lat MM:	57	County:	29
Lat SS:	19	Fac State:	OPEN
Long DD:	82	Fac Phone:	8139178358
Long MM:	26		
Prg Dsec:	EARLY DETECTION INCENTIVE		

**Eligible Discharges**

Program: EDI  
 Current Status: WAITING  
 Discharge Date: 12/23/1988  
 Score: 10  
 Facility: ADAMO DRIVE INC  
 Address: 1901 E ADAMO DR  
 City: TAMPA  
 Zip: 33605  
 County: HILLSBOROUGH  
 Owner: J H WILLIAMS OIL CO INC  
 Owner Address: PO BOX 439  
 Owner City: Tampa  
 Owner State: FL



Map Key	Number of Records	Direction	Distance (mi/ft)	Elev/Diff (ft)	Site	DB
<b>Owner Zip:</b>		33601				
<b>Owner Phone:</b>		(813)917-8358				
<b>Owner Email:</b>		TOM.BUTLER@JHWOIL.COM				

[225](#)    3 of 4    **WNW**    0.00 / 0.00    16.02 / 5    **ADAMO DRIVE INC  
1901 E ADAMO DR  
TAMPA FL**    **DWM CONTAM**

<b>Program Area:</b>		<b>Method:</b>	
<b>Site ID:</b>	8625191	<b>Datum:</b>	
<b>District:</b>	SWD	<b>Related Party ID:</b>	
<b>Site Status:</b>		<b>Primary RP Role:</b>	
<b>Facility ID:</b>		<b>RP Begin Date:</b>	
<b>Section:</b>		<b>RP Address1:</b>	
<b>Township:</b>		<b>RP Address2:</b>	
<b>County:</b>	Hillsborough	<b>RP City:</b>	
<b>Range:</b>		<b>RP State:</b>	
<b>Facility Type:</b>		<b>RP Zip5:</b>	
<b>Rank:</b>		<b>RP Zip4:</b>	
<b>Operator:</b>		<b>RP Phone:</b>	
<b>Phone:</b>		<b>RP Extension:</b>	
<b>Name Changed:</b>		<b>Rp Bad Addr Ind:</b>	
<b>Addr Changed:</b>		<b>RP Name:</b>	
<b>Contact:</b>			
<b>Facility Type:</b>	A - Retail Station		

**Program Details**

<b>Facility Status:</b>		<b>Staff Assigned:</b>	
<b>Offsite Contam:</b>		<b>Priority:</b>	
<b>Priority Score:</b>		<b>Score Effective Dt:</b>	
<b>Project Coordinato:</b>		<b>Score When Ranked:</b>	
<b>Program Eligible:</b>		<b>District:</b>	
<b>Ineligible:</b>		<b>Datum:</b>	0
<b>Program Area:</b>	PETROLEUM	<b>Method:</b>	AGPS
<b>Site Manager:</b>	-	<b>Lat DD:</b>	27
<b>Discharge Date:</b>	12/23/1988	<b>Lat MM:</b>	57
<b>Discharge Eligibil:</b>	E	<b>Lat SS:</b>	
<b>Eligibility Progm:</b>	EDI	<b>Long DD:</b>	82
<b>Cleanup Status:</b>	ON HOLD-STCM	<b>Long MM:</b>	26
<b>Closure Type:</b>	-	<b>Long SS:</b>	16
<b>Closure Date:</b>	-		

[225](#)    4 of 4    **WNW**    0.00 / 0.00    16.02 / 5    **ADAMO DRIVE INC  
1901 E ADAMO DR  
TAMPA FL 33605**    **STCS**

<b>Facility ID:</b>	8625191	<b>Zip5 (Open Data):</b>	33605
<b>Type:</b>	A - Retail Station	<b>CountyID(OpenData):</b>	29
<b>Status:</b>	Open	<b>County (Open Data):</b>	HILLSBOROUGH
<b>County:</b>	HILLSBOROUGH	<b>Contam (Map):</b>	YES
<b>Fac Stat(OpenData):</b>	OPEN	<b>Fac Type (Map):</b>	Retail Station

<i>Map Key</i>	<i>Number of Records</i>	<i>Direction</i>	<i>Distance (mi/ft)</i>	<i>Elev/Diff (ft)</i>	<i>Site</i>	<i>DB</i>
<i>Fac Code(OpenData):</i>	A				<i>Fac Stat (Map):</i>	OPEN
<i>Fac Type(OpenData):</i>	Retail Station				<i>Status (Map):</i>	REVIEWED
<i>Clnup Cd(OpenData):</i>	ONGO				<i>City (Map):</i>	TAMPA
<i>Clnup Dt(OpenData):</i>	2000/10/10 19:32:10+00				<i>County (Map):</i>	29
<i>Status (Open Data):</i>	REVIEWED				<i>Zip5 (Map):</i>	33605
<i>City (Open Data):</i>	TAMPA				<i>Zip4 (Map):</i>	5244
<i>Fac Name(Open Data):</i>	ADAMO DRIVE INC					
<i>Address (Open Data):</i>	1901 E ADAMO DR					
<i>Fac Cleanup Stat(Open Data):</i>	ONGOING					
<i>Name (Map):</i>	ADAMO DRIVE INC					
<i>Address (Map):</i>	1901 E ADAMO DR					

**FDEP Storage Tank Monitoring Open Data Details**

<i>Object ID:</i>	16015	<i>Map Src:</i>	1994 doqs
<i>X:</i>	-82.4372583681249	<i>Map Scale:</i>	1269
<i>Y:</i>	27.9554547299727	<i>Elevation:</i>	
<i>Regulated:</i>	YES	<i>EI Datum:</i>	
<i>Col Meth:</i>	DPHO	<i>EI Resolut:</i>	
<i>Col Name:</i>	RICCI_L	<i>EI Units:</i>	
<i>Col Date:</i>	2003/04/25 10:40:49+00	<i>ALB East:</i>	553446.52
<i>Col Prog:</i>	TANKS-PETROLEUM CONTAMINATION	<i>ALB North:</i>	439820.43
<i>Ver Meth:</i>	DPHO	<i>Loc ID:</i>	35967
<i>Ver Name:</i>	RICCI_L	<i>Lat DD:</i>	27
<i>Ver Prog:</i>	TANKS-PETROLEUM CONTAMINATION	<i>Lat MM:</i>	57
<i>Ver Date:</i>	2003/04/25 10:40:49+00	<i>Lat SS:</i>	
<i>OOIC:</i>	FACILITY	<i>Long DD:</i>	82
<i>Rel Feat:</i>	EXACT	<i>Long MM:</i>	26
<i>Datum:</i>	HARN	<i>Long SS:</i>	
<i>Coord Acc:</i>	4		
<i>Col Aff:</i>	DEPARTMENT OF ENVIRONMENTAL PR		
<i>Ver Aff:</i>	DEPARTMENT OF ENVIRONMENTAL PR		
<i>Direct:</i>			
<i>Documents:</i>	<a href="https://prodenv.dep.state.fl.us/DepNexus/public/electronic-documents/8625191/gis-facility!search">https://prodenv.dep.state.fl.us/DepNexus/public/electronic-documents/8625191/gis-facility!search</a>		

**FDEP Open Data - Storage Tank Contamination Monitoring (STCM)**

<i>Loc ID:</i>	35967	<i>Rel Feat:</i>	EXACT
<i>Site Type:</i>	Retail Station	<i>EI Datum:</i>	
<i>Contam Ind:</i>		<i>EI Resolut:</i>	
<i>Phone:</i>	8139178358	<i>EI Units:</i>	
<i>Operator:</i>	TOM BUTLER	<i>Map Src:</i>	1994 doqs
<i>Next action:</i>	PLACARD 01-JUN-2022	<i>Map Scale:</i>	1269
<i>Fin Respon:</i>		<i>Coord Acc:</i>	4
<i>Office:</i>	SWD	<i>Alb East:</i>	553446.52
<i>OOIC:</i>	FACILITY	<i>Alb North:</i>	439820.43
<i>Col Meth:</i>	DPHO	<i>Datum:</i>	HARN
<i>Col Name:</i>	RICCI_L	<i>Elevation:</i>	
<i>Col Date:</i>	4/25/2003	<i>Lat DD:</i>	27
<i>Col Prog:</i>	TANKS-PETROLEUM CONTAMINATION	<i>Lat MM:</i>	57

Map Key	Number of Records	Direction	Distance (mi/ft)	Elev/Diff (ft)	Site	DB
Ver Meth:	DPHO				Lat SS:	
Ver Name:	RICCI_L				Long DD:	82
Ver Prog:	TANKS-PETROLEUM CONTAMINATION				Long MM:	26
Ver Date:	4/25/2003				Long SS:	
Object ID:	35967					
Col Aff:		DEPARTMENT OF ENVIRONMENTAL PR				
Ver Aff:		DEPARTMENT OF ENVIRONMENTAL PR				
Documents:		https://prodenv.dep.state.fl.us/DepNexus/public/electronic-documents/8625191/gis-facility!search				

**FDEP - Storage Tank Contamination Monitoring (STCM) Details**

**Name:** Adamo Drive Inc  
1901 E Adamo Dr  
Tampa, FL 33605- 5244

**LL Method:** DPHO - Autonomous GPS

**Account Owner:** J H Williams Oil Co Inc

**Contact:** Tom Butler

**Phone:** 813-917-8358

**District:** SWD

**County 1:** 29 - Hillsborough

**Latitude:** 27:57:19.6184

**Longitude:** 82:26:14.1179

**FDEP - Registered Tanks from Storage Tank Contamination Monitoring (STCM) Details**

**Tank No:** 2

**Size:** 12000

**Content:** Unleaded Gas

**Installed:** 12/01/1979

**Placement:** UNDER

**Status:** Removed from Site

**Construction:**

**Piping:**

**Monitoring:**

**FDEP - Registered Tanks from Storage Tank Contamination Monitoring (STCM) Details**

**Tank No:** 1

**Size:** 12000

**Content:** Unleaded Gas

**Installed:** 12/01/1979

**Placement:** UNDER

**Status:** Removed from Site

**Construction:**

**Piping:**

**Monitoring:**

**FDEP - Registered Tanks from Storage Tank Contamination Monitoring (STCM) Details**

**Tank No:** 6

<b>Map Key</b>	<b>Number of Records</b>	<b>Direction</b>	<b>Distance (mi/ft)</b>	<b>Elev/Diff (ft)</b>	<b>Site</b>	<b>DB</b>
<b>Size:</b>			12000			
<b>Content:</b>			Vehicular Diesel			
<b>Installed:</b>			10/01/2005			
<b>Placement:</b>			UNDER			
<b>Status:</b>			In Service			
<b>Construction:</b>			A - Ball Check Valve C - Steel M - Spill Containment Bucket O - Tight Fill			
<b>Piping:</b>			R - Double Wall - Tank Jacket C - Fiberglass F - Double Wall J - Pressurized Piping System			
<b>Monitoring:</b>			K - Dispenser Liners 1 - Continuous Electronic Sensing 2 - Visual Inspect Pipe Sumps 4 - Visual Inspect Dispenser Liners F - Monitor Dbl Wall Tank Space H - Mechanical Line Leak Detector K - Monitor Dbl Wall Pipe Space			

**FDEP - Registered Tanks from Storage Tank Contamination Monitoring (STCM) Details**

<b>Tank No:</b>	5
<b>Size:</b>	12000
<b>Content:</b>	Vehicular Diesel
<b>Installed:</b>	12/01/1979
<b>Placement:</b>	UNDER
<b>Status:</b>	Removed from Site
<b>Construction:</b>	
<b>Piping:</b>	
<b>Monitoring:</b>	

**FDEP - Registered Tanks from Storage Tank Contamination Monitoring (STCM) Details**

<b>Tank No:</b>	7
<b>Size:</b>	20000
<b>Content:</b>	Unleaded Gas
<b>Installed:</b>	10/01/2005
<b>Placement:</b>	UNDER
<b>Status:</b>	In Service
<b>Construction:</b>	A - Ball Check Valve C - Steel L - Compartmented M - Spill Containment Bucket O - Tight Fill
<b>Piping:</b>	R - Double Wall - Tank Jacket C - Fiberglass F - Double Wall J - Pressurized Piping System
<b>Monitoring:</b>	K - Dispenser Liners 1 - Continuous Electronic Sensing 2 - Visual Inspect Pipe Sumps 4 - Visual Inspect Dispenser Liners F - Monitor Dbl Wall Tank Space H - Mechanical Line Leak Detector K - Monitor Dbl Wall Pipe Space

Map Key	Number of Records	Direction	Distance (mi/ft)	Elev/Diff (ft)	Site	DB
---------	-------------------	-----------	------------------	----------------	------	----

**FDEP - Registered Tanks from Storage Tank Contamination Monitoring (STCM) Details**

**Tank No:** 4  
**Size:** 12000  
**Content:** Vehicular Diesel  
**Installed:** 12/01/1979  
**Placement:** UNDER  
**Status:** Removed from Site  
**Construction:**  
**Piping:**  
**Monitoring:**

**FDEP - Registered Tanks from Storage Tank Contamination Monitoring (STCM) Details**

**Tank No:** 3  
**Size:** 12000  
**Content:** Unleaded Gas  
**Installed:** 12/01/1979  
**Placement:** UNDER  
**Status:** Removed from Site  
**Construction:**  
**Piping:**  
**Monitoring:**

<a href="#">226</a>	1 of 2	W	0.00 / 0.00	7.73 / -3	FDOT - CROSSTOWN EXPRESSWAY 933-1039 N 20th St Tampa FL	DWM CONTAM
---------------------	--------	---	-------------	-----------	---	------------

<b>Program Area:</b>		<b>Method:</b>
<b>Site ID:</b>	ERIC_15238	<b>Datum:</b>
<b>District:</b>	SWD	<b>Related Party ID:</b>
<b>Site Status:</b>		<b>Primary RP Role:</b>
<b>Facility ID:</b>		<b>RP Begin Date:</b>
<b>Section:</b>		<b>RP Address1:</b>
<b>Township:</b>		<b>RP Address2:</b>
<b>County:</b>	Hillsborough	<b>RP City:</b>
<b>Range:</b>		<b>RP State:</b>
<b>Facility Type:</b>		<b>RP Zip5:</b>
<b>Rank:</b>		<b>RP Zip4:</b>
<b>Operator:</b>		<b>RP Phone:</b>
<b>Phone:</b>		<b>RP Extension:</b>
<b>Name Changed:</b>		<b>Rp Bad Addr Ind:</b>
<b>Addr Changed:</b>		<b>RP Name:</b>
<b>Contact:</b>		
<b>Facility Type:</b>	-	

**Program Details**

Map Key	Number of Records	Direction	Distance (mi/ft)	Elev/Diff (ft)	Site	DB
<b>Facility Status:</b>			<b>Staff Assigned:</b>			
<b>Offsite Contam:</b>			<b>Priority:</b>			
<b>Priority Score:</b>			<b>Score Effective Dt:</b>			
<b>Project Coordinato:</b>			<b>Score When Ranked:</b>			
<b>Program Eligible:</b>			<b>District:</b>			
<b>Ineligible:</b>			<b>Datum:</b> WGS84			
<b>Program Area:</b> RESPONSPARTY			<b>Method:</b> DPHO			
<b>Site Manager:</b> M Yonteck			<b>Lat DD:</b> 27			
<b>Discharge Date:</b> -			<b>Lat MM:</b> 57			
<b>Discharge Eligibil:</b> -			<b>Lat SS:</b>			
<b>Eligibility Progm:</b> -			<b>Long DD:</b> 82			
<b>Cleanup Status:</b> Open-ERIC			<b>Long MM:</b> 26			
<b>Closure Type:</b> -			<b>Long SS:</b> 17.2815			
<b>Closure Date:</b> -						

[226](#)    2 of 2    **W**    0.00 / 0.00    7.73 / -3    **FDOT - CROSSTOWN EXPRESSWAY**    **ERIC**  
**933-1039 N 20th St**  
**Tampa FL 33605**

<b>Eric ID:</b>	ERIC_15238	<b>Offste Contami Key:</b>	CONTAMUNKNOWN
<b>Site Status:</b>	OPEN	<b>Se Anno Cad Data:</b>	
<b>Source Facility ID:</b>	140118	<b>State:</b>	FL
<b>District:</b>	SWD	<b>County Name:</b>	Hillsborough
<b>WMD:</b>	SWFWMD	<b>County ID:</b>	29
<b>ICR Indicator:</b>	NO	<b>X:</b>	-82.4381337468405
<b>Discharge Date:</b>		<b>Y:</b>	27.9551454344602
<b>Method ID:</b>	DPHO	<b>Lat DD:</b>	27
<b>Object of Interest:</b>	CENAB	<b>Lat MM:</b>	57
<b>Proximit to Object:</b>	CENTR	<b>Lat SS:</b>	
<b>Collector Username:</b>	WILLIAMS_CA	<b>Long DD:</b>	82
<b>Collect Date:</b>	2021/04/27 00:00:00+00	<b>Long MM:</b>	26
<b>Map Source:</b>	hybrid	<b>Long SS:</b>	
<b>Map Source Scale:</b>	4514	<b>Gis Albx:</b>	553361.0043
<b>Intrpolation Scale:</b>		<b>Gis Alby:</b>	439784.9937
<b>Coord Accuracy ID:</b>		<b>Datum ID:</b>	WGS84
<b>Site Phase Dsc:</b>	Phase 0 - Discovery	<b>Geometry:</b>	
<b>Site Name:</b>	FDOT - CROSSTOWN EXPRESSWAY		
<b>Documents:</b>	<a href="https://prodenv.dep.state.fl.us/DepNexus/public/electronic-documents/ERIC_15238/gis-facility!search">https://prodenv.dep.state.fl.us/DepNexus/public/electronic-documents/ERIC_15238/gis-facility!search</a>		

**Program Details**

<b>Program:</b>	Responsible Party Cleanup
<b>Program Type:</b>	RESPONSPARTY
<b>Program Status:</b>	COMPLETE
<b>Site Manager:</b>	M Yonteck

**Program Details**

<b>Program:</b>	Hillsborough EPC Brownfields
<b>Program Type:</b>	EPC BF

Map Key	Number of Records	Direction	Distance (mi/ft)	Elev/Diff (ft)	Site	DB
<b>Program Status:</b>		ACTIVE				
<b>Site Manager:</b>		M Yonteck				

[227](#) 1 of 1 W 0.00 / 0.00 6.44 / -5 TAMPA CARGIL INC. HILLSBOROUGH COUNTY TAMPA FL 33605 MRDS

**Dep ID:** 10119362 **I1:** 20  
**Dev Status:** PLANT **Latitude:** 27.952881  
**Code List:** P **Longitude:** -82.43811  
**Url:** [http://mrdata.usgs.gov/mrds/show-mrds.php?dep\\_id=10119362](http://mrdata.usgs.gov/mrds/show-mrds.php?dep_id=10119362)

**Commodity**

**I1:** 19 **Line:** 1  
**Code:** P **Inserted By:** MAS migration  
**Commodity:** Phosphorus-Phosphates **Insert Date:** 29-OCT-2002 09:00:24  
**Commodity Type:** Non-metallic **Updated By:** USGS  
**Commodity Group:** Phosphorus **Update Date:** 29-OCT-2002 09:02:37  
**Importance:** Primary

**Names**

**I1:** 34 **Inserted By:** MAS migration  
**Status:** Current **Insert Date:** 29-OCT-02  
**Site Name:** Tampa Cargil Inc. **Updated By:** USGS  
**Line:** 1 **Update Date:** 29-OCT-02

[228](#) 1 of 1 WNW 0.00 / 0.00 16.14 / 5 CITGO 1909 ADAMO DR TAMPA FL 33605 WELL SURVEILLANCE

**Facility ID:** 8625191 **County:** HILLSBOROUGH  
**Project ID:** SUPER **Longitude:** -82.437172  
**Req No:** RE36025 **Latitude:** 27.955562  
**Loc ID:** 186273 **GPS Date:** 5/31/2005 0:00:00  
**GPS ID:** 186273 **Datum:** WS1984  
**Type:** PETROLEUM **Software:**  
**Insp CHD:** HILLSBOROUGH **Streetside:**  
**HAE:** 14.56 **Agency:**  
**Loc Method:** DGPS - Differentially Corrected GPS  
**Insp F Name:** KARL  
**Insp L Name:** LOMBARDI  
**Comment:**

[229](#) 1 of 4 W 0.00 / 0.00 6.45 / -5 SUN BANK PROPERTY 605 N 19TH ST TAMPA FL 33605-6009 LST

**Facility ID:** 8625122 **Datum:** 0  
**Facility Status:** CLOSED **Lat DD:** 27

<b>Map Key</b>	<b>Number of Records</b>	<b>Direction</b>	<b>Distance (mi/ft)</b>	<b>Elev/Diff (ft)</b>	<b>Site</b>	<b>DB</b>
<b>Facility Type:</b>	C - Fuel user/Non-retail				<b>Lat MM:</b>	57
<b>Score:</b>	81				<b>Lat SS:</b>	13.66
<b>Score Effective Date:</b>	11/04/1997				<b>Long DD:</b>	82
<b>Score when Ranked:</b>					<b>Long MM:</b>	26
<b>Rank:</b>					<b>Long SS:</b>	15.53
<b>Operator:</b>	UNKNOWN				<b>Facility T (Map):</b>	Fuel user/Non-retail
<b>Prim Related Party:</b>	21136				<b>Facility S (Map):</b>	CLOSED
<b>Primary RP Role:</b>	ACCOUNT OWNER				<b>County (Map):</b>	HILLSBOROUGH
<b>RP Begin Date:</b>	05/20/1994				<b>Collection (Map):</b>	DPHO
<b>Phone:</b>	(813)248-2151				<b>Collector (Map):</b>	ROSELLI_J
<b>Name Changed:</b>					<b>Collecti 1 (Map):</b>	7/18/2005
<b>Address Changed:</b>					<b>Datum (Map):</b>	HARN
<b>Section:</b>	018				<b>Rel Feat (Map):</b>	APPRX
<b>Township:</b>	29S				<b>Geometry (Map):</b>	
<b>Range:</b>	19E				<b>Lat DD (Map):</b>	27
<b>District:</b>	SWD				<b>Lat MM (Map):</b>	57
<b>County:</b>	HILLSBOROUGH				<b>Lat SS (Map):</b>	
<b>County No:</b>	29				<b>Long DD (Map):</b>	82
<b>Feature:</b>					<b>Long MM (Map):</b>	26
<b>Method:</b>	UNVR				<b>Long SS (Map):</b>	
<b>RP Name:</b>	SUN BANK OF TAMPA					
<b>RP Address1:</b>	315 E MADISON					
<b>RP Address2:</b>						
<b>RP City:</b>	TAMPA					
<b>RP State:</b>	FL					
<b>RP Zip5:</b>	33602					
<b>RP Zip4:</b>						
<b>Contact:</b>	BARBARA ZELLMER					
<b>RP Phone:</b>	(813)224-2439					
<b>RP Phone Ext.:</b>						
<b>RP Bad Addr Ind:</b>	No					
<b>Facility Name (Map):</b>	SUN BANK PROPERTY					
<b>Address (Map):</b>	605 N 19TH ST					
<b>City (Map):</b>	TAMPA					
<b>Zip5 (Map):</b>	33605					
<b>Document L (Map):</b>	<a href="https://prodenv.dep.state.fl.us/DepNexus/public/electronic-documents/8625122/facility!search">https://prodenv.dep.state.fl.us/DepNexus/public/electronic-documents/8625122/facility!search</a>					
<b>Oculus Docs Inventory:</b>	<a href="https://erisservice7.ecologeris.com/ErisExt/flo/ocure.ashx?ID=8625122&amp;CAT=11">https://erisservice7.ecologeris.com/ErisExt/flo/ocure.ashx?ID=8625122&amp;CAT=11</a>					
<b>Information Portal Fac URL:</b>	<a href="http://prodenv.dep.state.fl.us/DepNexus/public/facilitysearch?pagination=true&amp;facility.id=8625122">http://prodenv.dep.state.fl.us/DepNexus/public/facilitysearch?pagination=true&amp;facility.id=8625122</a>					
<b>Information Portal Doc URL:</b>	<a href="http://prodenv.dep.state.fl.us/DepNexus/public/electronic-documents/8625122/facility!search">http://prodenv.dep.state.fl.us/DepNexus/public/electronic-documents/8625122/facility!search</a>					
<b>Source:</b>	DEP; Storage Tanks & Contamination Monitoring, Discharge Info.; FDEP Open Data, Petroleum Contamination Monitoring (PCTS) Discharges (Map)					

#### Discharge Cleanup Summary

<b>Discharge Date:</b>	08/02/1989
<b>Cleanup Required:</b>	R - CLEANUP REQUIRED
<b>Discharge Cleanup Status:</b>	NFA - NFA COMPLETE
<b>Discharge Cleanup Stat Date:</b>	06/30/1993
<b>Eligibility Indicator:</b>	E - ELIGIBLE
<b>Site Manager:</b>	MCKELVEY_M
<b>Site Manager End Date:</b>	11/03/2000



Map Key	Number of Records	Direction	Distance (mi/ft)	Elev/Diff (ft)	Site	DB
---------	-------------------	-----------	------------------	----------------	------	----

Tank Office: PCLP29 - HILLSBOROUGH ENVIRONMENTAL PROTECTION COMMISSION

**Contaminated Media**

Contaminated Drinking Wells: 0  
 Contaminated Mntring Wells: YES  
 Contaminated Soil: YES  
 Contaminated Surface Water: NO  
 Contaminated Ground Water: YES  
 Pollutant: D - Vehicular Diesel  
 Other Description:  
 Gallons Discharged:

**Petroleum Cleanup Program Eligibility**

Cleanup Program: A - ABANDONED TANK RESTORATION PROGRAM  
 Eligibility Status: PARTIAL

**Task Info**

SA Task ID:	49332	SR Soil Treatment:	Yes
SA Cleanup Resp:	RP - RESPONSIBLE PARTY	SR Other Treatment:	
SA Actual Cost:		SR Alt Proc Rec:	
SA Complete Date:	06-02-1993	RAP Task ID:	49333
SA Payment Date:		RAP Clean Resp ID:	NA - NOT APPLICABLE
SR Task ID:	49331	RAP Actual Cost:	
SR Cleanup Resp:	RP - RESPONSIBLE PARTY	RAP Complete Date:	
SR Actual Cost:		RAP Payment Date:	
SR Complete Date:		RAP Last Ord Appr:	
SR Payment Date:		RA Task ID:	49334
SR Oral Date:		RA Cleanup Resp:	NA - NOT APPLICABLE
SR Written Date:	03-16-1993	RA Yrs to Complete:	
SR Soil Removal:	Yes	RA Actual Cost:	
SR Free Prod Rmvl:		Tank Office:	PCLP29 - Hillsborough County
SR Soil Ton Remove:			
SR Fund Elig Type:	-		
SA Fund Elig Type:	-		
RAP Fund Elig Type:	-		
RA Fund Elig Type:	-		
SR Alternate Procedure Status:			
SR Alt Procedure Status Dt:			
SR Alt Procedure Comment:			
SRC Action Type:	NFA - NO FURTHER ACTION		
SRC Submit Date:	05-24-1993		
SRC Review Date:	06-02-1993		
SRC Complete Status:	A - APPROVED		
SRC Comp Status Dt:	06-30-1993		
SRC Issue Date:	06-30-1993		
SRC Comments:			

Map Key	Number of Records	Direction	Distance (mi/ft)	Elev/Diff (ft)	Site	DB
---------	-------------------	-----------	------------------	----------------	------	----

**Petroleum Cleanup PCT Facility Score**

**Related Party ID:** 21136  
**RP Contact:** BARBARA ZELLMER  
**Facility Cleanup Status:** CMPL - COMPLETED  
**Bad Address Indicator:** N

**Discharge Info (Map)**

<b>Discharge:</b>	21265	<b>Eligibility:</b>	ELIGIBLE
<b>Discharge 1:</b>	02-Aug-1989	<b>Eligibility 1:</b>	ATRP
<b>Discharge 2:</b>	81	<b>Report Pha:</b>	COMPLETED
<b>Discharge 3:</b>	NFA	<b>Report Sub:</b>	COMPLETED
<b>General Cl:</b>	CLOSURE	<b>Report S 1:</b>	30-Jun-1993
<b>Disch Clea:</b>	30-Jun-1993	<b>Staff Assi:</b>	
<b>Tank Offic:</b>	HILLSBOROUGH ENVIRONMENTAL PROTECTION COMMISSION		

**AST UST Discharges**

<b>Dep Co:</b>	P	<b>Long SS:</b>	14
<b>CU Req:</b>	R	<b>CU Stat:</b>	
<b>Score:</b>	00081	<b>Stat Desc:</b>	NFA COMPLETE
<b>Descrip:</b>	CLEANUP REQUIRED	<b>Fac Name:</b>	SUN BANK PROPERTY
<b>Discharge Date:</b>	02-AUG-89	<b>Fac Type:</b>	C
<b>Score Date:</b>	06-JAN-1998	<b>Type Desc:</b>	Fuel user/Non-retail
<b>Stat Date:</b>	30-JUN-1993	<b>Fac Addr:</b>	605 N 19TH ST
<b>LL Meth:</b>	UNVR	<b>Fac City:</b>	TAMPA
<b>Lat DD:</b>	27	<b>Fac Zip:</b>	33605
<b>Lat MM:</b>	57	<b>County:</b>	29
<b>Lat SS:</b>	13	<b>Fac State:</b>	CLOSED
<b>Long DD:</b>	82	<b>Fac Phone:</b>	8132482151
<b>Long MM:</b>	26		
<b>Prg Dsec:</b>	ABANDONED TANK RESTORATION PROGRAM		

**Eligible Discharges**

**Program:** ATRP  
**Current Status:** CLOSED  
**Discharge Date:** 08/02/1989  
**Score:** 81  
**Facility:** SUN BANK PROPERTY  
**Address:** 605 N 19TH ST  
**City:** TAMPA  
**Zip:** 33605  
**County:** HILLSBOROUGH  
**Owner:** SUN BANK OF TAMPA  
**Owner Address:** 315 E MADISON  
**Owner City:** TAMPA  
**Owner State:** FL

Map Key	Number of Records	Direction	Distance (mi/ft)	Elev/Diff (ft)	Site	DB
Owner Zip:		33602				
Owner Phone:		(813)224-2439				
Owner Email:						

<a href="#">229</a>	2 of 4	W	0.00 / 0.00	6.45 / -5	SUN BANK PROPERTY 605 N 19TH ST TAMPA FL 33605	UST
---------------------	--------	---	-------------	-----------	--	-----

<b>Facility ID:</b>	8625122	<b>County:</b>	HILLSBOROUGH
<b>Facility Status:</b>	CLOSED	<b>Lat/Long Method:</b>	UNVR
<b>Facility Type:</b>	C	<b>Lat DD:</b>	27
<b>Type Desc:</b>	Fuel user/Non-retail	<b>Lat MM:</b>	57
<b>Facility Phone:</b>	8132482151	<b>Lat SS:</b>	13
<b>Dep Co:</b>	P	<b>Long DD:</b>	82
<b>Owner ID:</b>	21136	<b>Long MM:</b>	26
<b>Owner Phone:</b>	8132242439	<b>Long SS:</b>	14
<b>Owner:</b>	SUN BANK OF TAMPA		
<b>Owner Address1:</b>	315 E MADISON		
<b>Owner Address2:</b>			
<b>Owner City:</b>	TAMPA		
<b>Owner State:</b>	FL		
<b>Owner Zip 5:</b>	33602		
<b>Contact:</b>	BARBARA ZELLMER		
<b>Source:</b>	Tank Facility - All Locations and Tank Information; Tank Facility - All Locations and Owner Information		
<b>Oculus Docs Inventory URL:</b>	<a href="https://eriservice7.ecologeris.com/ErisExt/flo/ocure.ashx?ID=8625122&amp;CAT=11">https://eriservice7.ecologeris.com/ErisExt/flo/ocure.ashx?ID=8625122&amp;CAT=11</a>		
<b>Information Portal Fac URL:</b>	<a href="http://prodenv.dep.state.fl.us/DepNexus/public/facilitysearch?pagination=true&amp;facility.id=8625122">http://prodenv.dep.state.fl.us/DepNexus/public/facilitysearch?pagination=true&amp;facility.id=8625122</a>		
<b>Information Portal Doc URL:</b>	<a href="http://prodenv.dep.state.fl.us/DepNexus/public/electronic-documents/8625122/facility!search">http://prodenv.dep.state.fl.us/DepNexus/public/electronic-documents/8625122/facility!search</a>		

**Tank Information**

<b>Tank ID:</b>	6	<b>Capacity:</b>	888
<b>Tank Status:</b>	B - REMOVED FROM SITE	<b>Substance:</b>	Y - Unknown/Not Reported
<b>Status Date:</b>	31-DEC-1992	<b>Placement:</b>	UNDERGROUND
<b>Installation Date:</b>		<b>Tank Vessel Indic:</b>	TANK
<b>Tank Desc:</b>			

**Tank Information**

<b>Tank ID:</b>	5	<b>Capacity:</b>	10000
<b>Tank Status:</b>	B - REMOVED FROM SITE	<b>Substance:</b>	D - Vehicular Diesel
<b>Status Date:</b>	31-DEC-1992	<b>Placement:</b>	UNDERGROUND
<b>Installation Date:</b>	01-JUL-1982	<b>Tank Vessel Indic:</b>	TANK
<b>Tank Desc:</b>			

**Tank Information**

<b>Tank ID:</b>	4	<b>Capacity:</b>	10000
<b>Tank Status:</b>	B - REMOVED FROM SITE	<b>Substance:</b>	B - Unleaded Gas
<b>Status Date:</b>	31-DEC-1992	<b>Placement:</b>	UNDERGROUND
<b>Installation Date:</b>	01-JUL-1981	<b>Tank Vessel Indic:</b>	TANK
<b>Tank Desc:</b>			

Map Key	Number of Records	Direction	Distance (mi/ft)	Elev/Diff (ft)	Site	DB
---------	-------------------	-----------	------------------	----------------	------	----

Tank Desc:

**Tank Information**

<b>Tank ID:</b>	1	<b>Capacity:</b>	1000
<b>Tank Status:</b>	B - REMOVED FROM SITE	<b>Substance:</b>	A - Leaded Gas
<b>Status Date:</b>		<b>Placement:</b>	UNDERGROUND
<b>Installation Date:</b>	01-JUL-1979	<b>Tank Vessel Indic:</b>	TANK
<b>Tank Desc:</b>			

**Tank Information**

<b>Tank ID:</b>	2	<b>Capacity:</b>	2000
<b>Tank Status:</b>	B - REMOVED FROM SITE	<b>Substance:</b>	A - Leaded Gas
<b>Status Date:</b>		<b>Placement:</b>	UNDERGROUND
<b>Installation Date:</b>	01-JUL-1974	<b>Tank Vessel Indic:</b>	TANK
<b>Tank Desc:</b>			

**Tank Information**

<b>Tank ID:</b>	3	<b>Capacity:</b>	2000
<b>Tank Status:</b>	B - REMOVED FROM SITE	<b>Substance:</b>	A - Leaded Gas
<b>Status Date:</b>		<b>Placement:</b>	UNDERGROUND
<b>Installation Date:</b>	01-JUL-1974	<b>Tank Vessel Indic:</b>	TANK
<b>Tank Desc:</b>			

<a href="#">229</a>	3 of 4	W	0.00 / 0.00	6.45 / -5	SUN BANK PROPERTY 605 N 19TH ST TAMPA FL 33605	STCS
---------------------	--------	---	-------------	-----------	--	------

<b>Facility ID:</b>	8625122	<b>Zip5 (Open Data):</b>	33605
<b>Type:</b>	C - Fuel User/Non-Retail	<b>CountyID(OpenData):</b>	29
<b>Status:</b>	Closed	<b>County (Open Data):</b>	HILLSBOROUGH
<b>County:</b>	HILLSBOROUGH	<b>Contam (Map):</b>	
<b>Fac Stat(OpenData):</b>	CLOSED	<b>Fac Type (Map):</b>	Fuel user/Non-retail
<b>Fac Code(OpenData):</b>	C	<b>Fac Stat (Map):</b>	CLOSED
<b>Fac Type(OpenData):</b>	Fuel user/Non-retail	<b>Status (Map):</b>	REVIEWED
<b>Clnup Cd(OpenData):</b>	CMPL	<b>City (Map):</b>	TAMPA
<b>Clnup Dt(OpenData):</b>	2002/02/03 19:03:50+00	<b>County (Map):</b>	29
<b>Status (Open Data):</b>	REVIEWED	<b>Zip5 (Map):</b>	33605
<b>City (Open Data):</b>	TAMPA	<b>Zip4 (Map):</b>	6009
<b>Fac Name(Open Data):</b>	SUN BANK PROPERTY		
<b>Address (Open Data):</b>	605 N 19TH ST		
<b>Fac Cleanup Stat(Open Data):</b>	COMPLETED		
<b>Name (Map):</b>	SUN BANK PROPERTY		
<b>Address (Map):</b>	605 N 19TH ST		

**FDEP Storage Tank Monitoring Open Data Details**

<b>Object ID:</b>	15779	<b>Map Src:</b>	1999 doqs
-------------------	-------	-----------------	-----------

<i>Map Key</i>	<i>Number of Records</i>	<i>Direction</i>	<i>Distance (mi/ft)</i>	<i>Elev/Diff (ft)</i>	<i>Site</i>	<i>DB</i>
<i>X:</i>	-82.4376506181847				<i>Map Scale:</i>	4078
<i>Y:</i>	27.9537996184523				<i>Elevation:</i>	
<i>Regulated:</i>	NO				<i>EI Datum:</i>	
<i>Col Meth:</i>	DPHO				<i>EI Resolut:</i>	
<i>Col Name:</i>	ROSELLI_J				<i>EI Units:</i>	
<i>Col Date:</i>	2005/07/18 14:46:54+00				<i>ALB East:</i>	553410.34
<i>Col Prog:</i>	TANKS-PETROLEUM CONTAMINATION				<i>ALB North:</i>	439636.15
<i>Ver Meth:</i>	DPHO				<i>Loc ID:</i>	36032
<i>Ver Name:</i>	ROSELLI_J				<i>Lat DD:</i>	27
<i>Ver Prog:</i>	TANKS-PETROLEUM CONTAMINATION				<i>Lat MM:</i>	57
<i>Ver Date:</i>	2005/07/18 14:46:54+00				<i>Lat SS:</i>	
<i>OOIC:</i>	FACILITY				<i>Long DD:</i>	82
<i>Rel Feat:</i>	APPRX				<i>Long MM:</i>	26
<i>Datum:</i>	HARN				<i>Long SS:</i>	
<i>Coord Acc:</i>	4					
<i>Col Aff:</i>	DEPARTMENT OF ENVIRONMENTAL PR					
<i>Ver Aff:</i>	DEPARTMENT OF ENVIRONMENTAL PR					
<i>Direct:</i>						
<i>Documents:</i>	<a href="https://prodenv.dep.state.fl.us/DepNexus/public/electronic-documents/8625122/gis-facility!search">https://prodenv.dep.state.fl.us/DepNexus/public/electronic-documents/8625122/gis-facility!search</a>					

**FDEP Open Data - Storage Tank Contamination Monitoring (STCM)**

<i>Loc ID:</i>	36032	<i>Rel Feat:</i>	APPRX
<i>Site Type:</i>	Fuel user/Non-retail	<i>EI Datum:</i>	
<i>Contam Ind:</i>		<i>EI Resolut:</i>	
<i>Phone:</i>	8132482151	<i>EI Units:</i>	
<i>Operator:</i>	UNKNOWN	<i>Map Src:</i>	1999 doqs
<i>Next action:</i>		<i>Map Scale:</i>	4078
<i>Fin Respon:</i>		<i>Coord Acc:</i>	4
<i>Office:</i>	SWD	<i>Alb East:</i>	553410.34
<i>OOIC:</i>	FACILITY	<i>Alb North:</i>	439636.15
<i>Col Meth:</i>	DPHO	<i>Datum:</i>	HARN
<i>Col Name:</i>	ROSELLI_J	<i>Elevation:</i>	
<i>Col Date:</i>	7/18/2005	<i>Lat DD:</i>	27
<i>Col Prog:</i>	TANKS-PETROLEUM CONTAMINATION	<i>Lat MM:</i>	57
<i>Ver Meth:</i>	DPHO	<i>Lat SS:</i>	
<i>Ver Name:</i>	ROSELLI_J	<i>Long DD:</i>	82
<i>Ver Prog:</i>	TANKS-PETROLEUM CONTAMINATION	<i>Long MM:</i>	26
<i>Ver Date:</i>	7/18/2005	<i>Long SS:</i>	
<i>Object ID:</i>	36032		
<i>Col Aff:</i>	DEPARTMENT OF ENVIRONMENTAL PR		
<i>Ver Aff:</i>	DEPARTMENT OF ENVIRONMENTAL PR		
<i>Documents:</i>	<a href="https://prodenv.dep.state.fl.us/DepNexus/public/electronic-documents/8625122/gis-facility!search">https://prodenv.dep.state.fl.us/DepNexus/public/electronic-documents/8625122/gis-facility!search</a>		

**FDEP - Storage Tank Contamination Monitoring (STCM) Details**

<i>Name:</i>	Sun Bank Property 605 N 19th St Tampa, FL 33605- 6009
<i>LL Method:</i>	DPHO - Unverified
<i>Account Owner:</i>	Sun Bank Of Tampa

<b>Map Key</b>	<b>Number of Records</b>	<b>Direction</b>	<b>Distance (mi/ft)</b>	<b>Elev/Diff (ft)</b>	<b>Site</b>	<b>DB</b>
<b>Contact:</b>		Unknown				
<b>Phone:</b>		813-248-2151				
<b>District:</b>		SWD				
<b>County 1:</b>		29 - Hillsborough				
<b>Latitude:</b>		27:57:13.6600				
<b>Longitude:</b>		82:26:15.5300				

**FDEP - Registered Tanks from Storage Tank Contamination Monitoring (STCM) Details**

**Tank No:** 4  
**Size:** 10000  
**Content:** Unleaded Gas  
**Installed:** 07/01/1981  
**Placement:** UNDER  
**Status:** Removed from Site  
**Construction:**  
**Piping:**  
**Monitoring:**

**FDEP - Registered Tanks from Storage Tank Contamination Monitoring (STCM) Details**

**Tank No:** 2  
**Size:** 2000  
**Content:** Leaded Gas  
**Installed:** 07/01/1974  
**Placement:** UNDER  
**Status:** Removed from Site  
**Construction:**  
**Piping:**  
**Monitoring:**

**FDEP - Registered Tanks from Storage Tank Contamination Monitoring (STCM) Details**

**Tank No:** 6  
**Size:** 888  
**Content:** Unknown/Not Reported  
**Installed:**  
**Placement:** UNDER  
**Status:** Removed from Site  
**Construction:**  
**Piping:**  
**Monitoring:**

**FDEP - Registered Tanks from Storage Tank Contamination Monitoring (STCM) Details**

**Tank No:** 5  
**Size:** 10000  
**Content:** Vehicular Diesel  
**Installed:** 07/01/1982

Map Key	Number of Records	Direction	Distance (mi/ft)	Elev/Diff (ft)	Site	DB
---------	-------------------	-----------	------------------	----------------	------	----

**Placement:** UNDER  
**Status:** Removed from Site  
**Construction:**  
**Piping:**  
**Monitoring:**

**FDEP - Registered Tanks from Storage Tank Contamination Monitoring (STCM) Details**

**Tank No:** 1  
**Size:** 1000  
**Content:** Leaded Gas  
**Installed:** 07/01/1979  
**Placement:** UNDER  
**Status:** Removed from Site  
**Construction:**  
**Piping:**  
**Monitoring:**

**FDEP - Registered Tanks from Storage Tank Contamination Monitoring (STCM) Details**

**Tank No:** 3  
**Size:** 2000  
**Content:** Leaded Gas  
**Installed:** 07/01/1974  
**Placement:** UNDER  
**Status:** Removed from Site  
**Construction:**  
**Piping:**  
**Monitoring:**

<a href="#">229</a>	4 of 4	W	0.00 / 0.00	6.45 / -5	SUN BANK PROPERTY 605 N 19TH ST TAMPA FL	DWM CONTAM
---------------------	--------	---	-------------	-----------	--	------------

<b>Program Area:</b>		<b>Method:</b>
<b>Site ID:</b>	8625122	<b>Datum:</b>
<b>District:</b>	SWD	<b>Related Party ID:</b>
<b>Site Status:</b>		<b>Primary RP Role:</b>
<b>Facility ID:</b>		<b>RP Begin Date:</b>
<b>Section:</b>		<b>RP Address1:</b>
<b>Township:</b>		<b>RP Address2:</b>
<b>County:</b>	Hillsborough	<b>RP City:</b>
<b>Range:</b>		<b>RP State:</b>
<b>Facility Type:</b>		<b>RP Zip5:</b>
<b>Rank:</b>		<b>RP Zip4:</b>
<b>Operator:</b>		<b>RP Phone:</b>
<b>Phone:</b>		<b>RP Extension:</b>
<b>Name Changed:</b>		<b>Rp Bad Addr Ind:</b>
<b>Addr Changed:</b>		<b>RP Name:</b>
<b>Contact:</b>		
<b>Facility Type:</b>	C - Fuel user/Non-retail	

Map Key	Number of Records	Direction	Distance (mi/ft)	Elev/Diff (ft)	Site	DB
---------	-------------------	-----------	------------------	----------------	------	----

**Program Details**

<b>Facility Status:</b>		<b>Staff Assigned:</b>	
<b>Offsite Contam:</b>		<b>Priority:</b>	
<b>Priority Score:</b>		<b>Score Effective Dt:</b>	
<b>Project Coordinato:</b>		<b>Score When Ranked:</b>	
<b>Program Eligible:</b>		<b>District:</b>	
<b>Ineligible:</b>		<b>Datum:</b>	0
<b>Program Area:</b>	PETROLEUM	<b>Method:</b>	UNVR
<b>Site Manager:</b>	-	<b>Lat DD:</b>	27
<b>Discharge Date:</b>	08/02/1989	<b>Lat MM:</b>	57
<b>Discharge Eligibil:</b>	E	<b>Lat SS:</b>	
<b>Eligibility Progrm:</b>	ATRP	<b>Long DD:</b>	82
<b>Cleanup Status:</b>	CLOSED-STCM	<b>Long MM:</b>	26
<b>Closure Type:</b>	NFA	<b>Long SS:</b>	14
<b>Closure Date:</b>	06/30/1993		

<a href="#">230</a>	1 of 3	<b>W</b>	<b>0.00 / 0.00</b>	<b>7.29 / -4</b>	<b>ENVIROTEK 608 N 19TH ST TAMPA FL 336056007</b>	<b>FINDS/FRS</b>
---------------------	--------	----------	--------------------	------------------	---	------------------

**Registry ID:** 110031397888  
**FIPS Code:** 12057  
**HUC Code:** 03100206  
**Site Type Name:** STATIONARY  
**Location Description:**  
**Supplemental Location:**  
**Create Date:** 22-OCT-07  
**Update Date:** 08-AUG-10  
**Interest Types:** STATE MASTER, UNSPECIFIED UNIVERSE  
**SIC Codes:** 4953  
**SIC Code Descriptions:** REFUSE SYSTEMS  
**NAICS Codes:** 562920  
**NAICS Code Descriptions:** MATERIALS RECOVERY FACILITIES.  
**Conveyor:** FRS-GEOCODE  
**Federal Facility Code:**  
**Federal Agency Name:**  
**Tribal Land Code:**  
**Tribal Land Name:**  
**Congressional Dist No:** 11  
**Census Block Code:** 120570053021013  
**EPA Region Code:** 04  
**County Name:** HILLS  
**US/Mexico Border Ind:**  
**Latitude:** 27.95319  
**Longitude:** -82.43818  
**Reference Point:** CENTER OF A FACILITY OR STATION  
**Coord Collection Method:** ADDRESS MATCHING-HOUSE NUMBER  
**Accuracy Value:** 30  
**Datum:** NAD83



Map Key	Number of Records	Direction	Distance (mi/ft)	Elev/Diff (ft)	Site	DB
---------	-------------------	-----------	------------------	----------------	------	----

**Source:**

**Facility Detail Rprt URL:** [https://ofmpub.epa.gov/frs\\_public2/fii\\_query\\_detail.disp\\_program\\_facility?p\\_registry\\_id=110031397888](https://ofmpub.epa.gov/frs_public2/fii_query_detail.disp_program_facility?p_registry_id=110031397888)

**Program Acronyms:**

FDM:72450, RCRAINFO:FLR000129338

<a href="#">230</a>	2 of 3	W	0.00 / 0.00	7.29 / -4	WHITE CAP LTD CM121 608 N 19TH ST TAMPA FL 33605-6007	RCRA VSQG
---------------------	--------	---	----------------	--------------	---	-----------

**EPA Handler ID:** FLR000129338  
**Gen Status Universe:** VSG  
**Contact Name:** KYLE PETRIE  
**Contact Address:** 6250 BROOK HOLLOW PKWY , , NORCROSS , GA, 30071-4636 , US  
**Contact Phone No and Ext:** 770-280-1616  
**Contact Email:** KYLE.PETRIE@WHITECAP.COM  
**Contact Country:** US  
**County Name:** HILLSBOROUGH  
**EPA Region:** 04  
**Land Type:** Private  
**Receive Date:** 20210115  
**Location Latitude:** 27.952828  
**Location Longitude:** -82.438326

**Violation/Evaluation Summary**

**Note:** NO RECORDS: As of Sep 2022, there are no Compliance Monitoring and Enforcement (violation) records associated with this facility (EPA ID).

**Handler Summary**

**Importer Activity:** No  
**Mixed Waste Generator:** No  
**Transporter Activity:** No  
**Transfer Facility:** No  
**Onsite Burner Exemption:** No  
**Furnace Exemption:** No  
**Underground Injection Activity:** No  
**Commercial TSD:** No  
**Used Oil Transporter:** No  
**Used Oil Transfer Facility:** No  
**Used Oil Processor:** No  
**Used Oil Refiner:** No  
**Used Oil Burner:** No  
**Used Oil Market Burner:** No  
**Used Oil Spec Marketer:** No

**Hazardous Waste Handler Details**

<i>Map Key</i>	<i>Number of Records</i>	<i>Direction</i>	<i>Distance (mi/ft)</i>	<i>Elev/Diff (ft)</i>	<i>Site</i>	<i>DB</i>
----------------	--------------------------	------------------	-------------------------	-----------------------	-------------	-----------

**Sequence No:** 202101  
**Receive Date:** 20210115  
**Handler Name:** WHITE CAP LTD CM121  
**Federal Waste Generator Code:** 3  
**Generator Code Description:** Very Small Quantity Generator  
**Source Type:** Notification

**Waste Code Details**

**Hazardous Waste Code:** D002  
**Waste Code Description:** CORROSIVE WASTE

**Hazardous Waste Code:** D007  
**Waste Code Description:** CHROMIUM

**Hazardous Waste Code:** D008  
**Waste Code Description:** LEAD

**Hazardous Waste Code:** D035  
**Waste Code Description:** METHYL ETHYL KETONE

**Hazardous Waste Code:** U220  
**Waste Code Description:** BENZENE, METHYL- (OR) TOLUENE

**Hazardous Waste Code:** D001  
**Waste Code Description:** IGNITABLE WASTE

**Hazardous Waste Code:** D005  
**Waste Code Description:** BARIUM

**Hazardous Waste Code:** D018  
**Waste Code Description:** BENZENE

**Hazardous Waste Code:** U162  
**Waste Code Description:** 2-PROPENOIC ACID, 2-METHYL-, METHYL ESTER (I,T) (OR) METHYL METHACRYLATE (I,T)

**Hazardous Waste Handler Details**

**Sequence No:** 200605  
**Receive Date:** 20060519  
**Handler Name:** ENVIROTEK  
**Federal Waste Generator Code:** N  
**Generator Code Description:** Not a Generator, Verified  
**Source Type:** Notification

**Hazardous Waste Handler Details**

**Sequence No:** 201012  
**Receive Date:** 20101222  
**Handler Name:** WHITE CAP LTD CM121

**Federal Waste Generator Code:** N  
**Generator Code Description:** Not a Generator, Verified  
**Source Type:** Implementer

**Owner/Operator Details**

<b>Owner/Operator Ind:</b>	Current Owner	<b>Street No:</b>	
<b>Type:</b>	Private	<b>Street 1:</b>	608 N 19TH ST
<b>Name:</b>	CHANNELSIDE HOLDINGS LLC	<b>Street 2:</b>	
<b>Date Became Current:</b>	20060519	<b>City:</b>	TAMPA
<b>Date Ended Current:</b>		<b>State:</b>	FL
<b>Phone:</b>		<b>Country:</b>	US
<b>Source Type:</b>	Notification	<b>Zip Code:</b>	33605

<b>Owner/Operator Ind:</b>	Current Owner	<b>Street No:</b>	
<b>Type:</b>	Private	<b>Street 1:</b>	608 N 19TH ST
<b>Name:</b>	CHANNELSIDE HOLDINGS LLC	<b>Street 2:</b>	
<b>Date Became Current:</b>	20060519	<b>City:</b>	TAMPA
<b>Date Ended Current:</b>		<b>State:</b>	FL
<b>Phone:</b>		<b>Country:</b>	US
<b>Source Type:</b>	Implementer	<b>Zip Code:</b>	33605

<b>Owner/Operator Ind:</b>	Current Owner	<b>Street No:</b>	
<b>Type:</b>	Private	<b>Street 1:</b>	608 N 19TH ST
<b>Name:</b>	CHANNELSIDE HOLDINGS LLC	<b>Street 2:</b>	
<b>Date Became Current:</b>	20060519	<b>City:</b>	TAMPA
<b>Date Ended Current:</b>		<b>State:</b>	FL
<b>Phone:</b>	479-204-0402	<b>Country:</b>	US
<b>Source Type:</b>	Implementer	<b>Zip Code:</b>	33605-0000

<b>Owner/Operator Ind:</b>	Current Operator	<b>Street No:</b>	
<b>Type:</b>	Private	<b>Street 1:</b>	608 N 19TH ST
<b>Name:</b>	ENVIROTEK	<b>Street 2:</b>	
<b>Date Became Current:</b>	20060519	<b>City:</b>	TAMPA
<b>Date Ended Current:</b>		<b>State:</b>	FL
<b>Phone:</b>	813-909-0040	<b>Country:</b>	US
<b>Source Type:</b>	Notification	<b>Zip Code:</b>	33605-6007

<b>Owner/Operator Ind:</b>	Current Operator	<b>Street No:</b>	
<b>Type:</b>	Private	<b>Street 1:</b>	6250 BROOK HOLLOW PARKWAY
<b>Name:</b>	WHITE CAP LTD	<b>Street 2:</b>	
<b>Date Became Current:</b>	20201019	<b>City:</b>	NORCROSS
<b>Date Ended Current:</b>		<b>State:</b>	GA
<b>Phone:</b>	479-204-6188	<b>Country:</b>	US
<b>Source Type:</b>	Notification	<b>Zip Code:</b>	30071-5939

<b>Owner/Operator Ind:</b>	Current Operator	<b>Street No:</b>	
<b>Type:</b>	Private	<b>Street 1:</b>	608 N 19TH ST
<b>Name:</b>	ENVIROTEK	<b>Street 2:</b>	
<b>Date Became Current:</b>	20060519	<b>City:</b>	TAMPA
<b>Date Ended Current:</b>	20201019	<b>State:</b>	FL

Map Key	Number of Records	Direction	Distance (mi/ft)	Elev/Diff (ft)	Site	DB
<b>Phone:</b>	813-909-0040			<b>Country:</b>	US	
<b>Source Type:</b>	Implementer			<b>Zip Code:</b>	33605-6007	
<b>Owner/Operator Ind:</b>	Current Owner			<b>Street No:</b>		
<b>Type:</b>	Private			<b>Street 1:</b>	608 N 19TH ST	
<b>Name:</b>	CHANNELSIDE HOLDINGS LLC			<b>Street 2:</b>		
<b>Date Became Current:</b>	20060519			<b>City:</b>	TAMPA	
<b>Date Ended Current:</b>				<b>State:</b>	FL	
<b>Phone:</b>	813-909-0040			<b>Country:</b>	US	
<b>Source Type:</b>	Notification			<b>Zip Code:</b>	33605-0000	
<b>Owner/Operator Ind:</b>	Current Operator			<b>Street No:</b>		
<b>Type:</b>	Private			<b>Street 1:</b>	608 N 19TH ST	
<b>Name:</b>	ENVIROTEK			<b>Street 2:</b>		
<b>Date Became Current:</b>	20060519			<b>City:</b>	TAMPA	
<b>Date Ended Current:</b>	20201019			<b>State:</b>	FL	
<b>Phone:</b>	813-909-0040			<b>Country:</b>	US	
<b>Source Type:</b>	Notification			<b>Zip Code:</b>	33605-6007	
<b>Owner/Operator Ind:</b>	Current Operator			<b>Street No:</b>		
<b>Type:</b>	Private			<b>Street 1:</b>	6250 BROOK HOLLOW PARKWAY	
<b>Name:</b>	WHITE CAP LTD			<b>Street 2:</b>		
<b>Date Became Current:</b>	20201019			<b>City:</b>	NORCROSS	
<b>Date Ended Current:</b>				<b>State:</b>	GA	
<b>Phone:</b>	479-204-0402			<b>Country:</b>	US	
<b>Source Type:</b>	Implementer			<b>Zip Code:</b>	30071-5939	

**Historical Handler Details**

**Receive Dt:** 20101222  
**Generator Code Description:** Not a Generator, Verified  
**Handler Name:** WHITE CAP LTD CM121

**Receive Dt:** 20060519  
**Generator Code Description:** Not a Generator, Verified  
**Handler Name:** ENVIROTEK

<a href="#">230</a>	3 of 3	W	0.00 / 0.00	7.29 / -4	White Cap - Tampa, FL (WC847) 608 N. 19th St. Tampa FL 33605	TIER 2
---------------------	--------	---	-------------	-----------	--	--------

**2022 Data**

<b>Facility ID:</b>	7140744	<b>Explosive:</b>	False
<b>Filing Year:</b>	2021(Tier2)	<b>Filing Type:</b>	
<b>CAS No:</b>	14808607	<b>Max Daily Qty:</b>	10,800
<b>Solid:</b>	True	<b>Avg Daily Qty:</b>	7,628
<b>Liquid:</b>	False	<b>EHS:</b>	
<b>Gas:</b>	False	<b>Below Thresholds:</b>	
<b>Pure:</b>	False	<b>Trade Secret:</b>	

**Mixture:** True  
**First Submit Date:** 2022-04-21(Tier2)  
**NAICS Code:** 444190  
**Dun Bradstreet Code:** 780991233  
**Chemical Name:** Anchoring Cement  
**Hazard Not Otherwise Classifie:** False  
**Contact Name:** White Cap, L.P.  
**Contact Type:** Owner / Operator  
**Contact Email:** EHSTeam@whitecap.com  
**Contact Work Phone:** 7708529315  
**Contact 24 Hour Phone:** 6786541415  
**Contact Mobile Phone:**

**2022 Data**

<b>Facility ID:</b> 7140744	<b>Explosive:</b> False
<b>Filing Year:</b> 2021(Tier2)	<b>Filing Type:</b>
<b>CAS No:</b> 14808607	<b>Max Daily Qty:</b> 105,590
<b>Solid:</b> True	<b>Avg Daily Qty:</b> 77,600
<b>Liquid:</b> False	<b>EHS:</b>
<b>Gas:</b> False	<b>Below Thresholds:</b>
<b>Pure:</b> False	<b>Trade Secret:</b>
<b>Mixture:</b> True	
<b>First Submit Date:</b> 2022-04-21(Tier2)	
<b>NAICS Code:</b> 444190	
<b>Dun Bradstreet Code:</b> 780991233	
<b>Chemical Name:</b> Mortar and Masonry Mixes	
<b>Hazard Not Otherwise Classifie:</b> False	
<b>Contact Name:</b> White Cap, L.P.	
<b>Contact Type:</b> Owner / Operator	
<b>Contact Email:</b> EHSTeam@whitecap.com	
<b>Contact Work Phone:</b> 7708529315	
<b>Contact 24 Hour Phone:</b> 6786541415	
<b>Contact Mobile Phone:</b>	

**2022 Data**

<b>Facility ID:</b> 7140744	<b>Explosive:</b> False
<b>Filing Year:</b> 2021(Tier2)	<b>Filing Type:</b>
<b>CAS No:</b> 65997151	<b>Max Daily Qty:</b> 23,218
<b>Solid:</b> True	<b>Avg Daily Qty:</b> 17,766
<b>Liquid:</b> False	<b>EHS:</b>
<b>Gas:</b> False	<b>Below Thresholds:</b>
<b>Pure:</b> False	<b>Trade Secret:</b>
<b>Mixture:</b> True	
<b>First Submit Date:</b> 2022-04-21(Tier2)	
<b>NAICS Code:</b> 444190	
<b>Dun Bradstreet Code:</b> 780991233	
<b>Chemical Name:</b> Cement	
<b>Hazard Not Otherwise Classifie:</b> False	

<b>Map Key</b>	<b>Number of Records</b>	<b>Direction</b>	<b>Distance (mi/ft)</b>	<b>Elev/Diff (ft)</b>	<b>Site</b>	<b>DB</b>
----------------	--------------------------	------------------	-------------------------	-----------------------	-------------	-----------

**Contact Name:** White Cap, L.P.  
**Contact Type:** Owner / Operator  
**Contact Email:** EHSTeam@whitecap.com  
**Contact Work Phone:** 7708529315  
**Contact 24 Hour Phone:** 6786541415  
**Contact Mobile Phone:**

**2022 Data**

<b>Facility ID:</b>	7140744	<b>Explosive:</b>	False
<b>Filing Year:</b>	2021(Tier2)	<b>Filing Type:</b>	
<b>CAS No:</b>	14808607	<b>Max Daily Qty:</b>	22,876
<b>Solid:</b>	False	<b>Avg Daily Qty:</b>	1,644
<b>Liquid:</b>	True	<b>EHS:</b>	
<b>Gas:</b>	False	<b>Below Thresholds:</b>	
<b>Pure:</b>	False	<b>Trade Secret:</b>	
<b>Mixture:</b>	True		
<b>First Submit Date:</b>	2022-04-21(Tier2)		
<b>NAICS Code:</b>	444190		
<b>Dun Bradstreet Code:</b>	780991233		
<b>Chemical Name:</b>	Cures and Sealers		
<b>Hazard Not Otherwise Classifie:</b>	False		
<b>Contact Name:</b>	White Cap, L.P.		
<b>Contact Type:</b>	Owner / Operator		
<b>Contact Email:</b>	EHSTeam@whitecap.com		
<b>Contact Work Phone:</b>	7708529315		
<b>Contact 24 Hour Phone:</b>	6786541415		
<b>Contact Mobile Phone:</b>			

**2022 Data**

<b>Facility ID:</b>	7140744	<b>Explosive:</b>	False
<b>Filing Year:</b>	2021(Tier2)	<b>Filing Type:</b>	
<b>CAS No:</b>	14808607	<b>Max Daily Qty:</b>	55,810
<b>Solid:</b>	True	<b>Avg Daily Qty:</b>	34,738
<b>Liquid:</b>	False	<b>EHS:</b>	
<b>Gas:</b>	False	<b>Below Thresholds:</b>	
<b>Pure:</b>	False	<b>Trade Secret:</b>	
<b>Mixture:</b>	True		
<b>First Submit Date:</b>	2022-04-21(Tier2)		
<b>NAICS Code:</b>	444190		
<b>Dun Bradstreet Code:</b>	780991233		
<b>Chemical Name:</b>	Concrete Mix		
<b>Hazard Not Otherwise Classifie:</b>	False		
<b>Contact Name:</b>	White Cap, L.P.		
<b>Contact Type:</b>	Owner / Operator		
<b>Contact Email:</b>	EHSTeam@whitecap.com		
<b>Contact Work Phone:</b>	7708529315		
<b>Contact 24 Hour Phone:</b>	6786541415		
<b>Contact Mobile Phone:</b>			

Map Key	Number of Records	Direction	Distance (mi/ft)	Elev/Diff (ft)	Site	DB
---------	-------------------	-----------	------------------	----------------	------	----

**2022 Data**

<b>Facility ID:</b>	7140744	<b>Explosive:</b>	False
<b>Filing Year:</b>	2021(Tier2)	<b>Filing Type:</b>	
<b>CAS No:</b>	14808607	<b>Max Daily Qty:</b>	47,050
<b>Solid:</b>	True	<b>Avg Daily Qty:</b>	15,000
<b>Liquid:</b>	False	<b>EHS:</b>	
<b>Gas:</b>	False	<b>Below Thresholds:</b>	
<b>Pure:</b>	False	<b>Trade Secret:</b>	
<b>Mixture:</b>	True		
<b>First Submit Date:</b>	2022-04-21(Tier2)		
<b>NAICS Code:</b>	444190		
<b>Dun Bradstreet Code:</b>	780991233		
<b>Chemical Name:</b>	Grout		
<b>Hazard Not Otherwise Classifie:</b>	False		
<b>Contact Name:</b>	White Cap, L.P.		
<b>Contact Type:</b>	Owner / Operator		
<b>Contact Email:</b>	EHSTeam@whitecap.com		
<b>Contact Work Phone:</b>	7708529315		
<b>Contact 24 Hour Phone:</b>	6786541415		
<b>Contact Mobile Phone:</b>			

**2022 Data**

<b>Facility ID:</b>	7140744	<b>Explosive:</b>	False
<b>Filing Year:</b>	2021(Tier2)	<b>Filing Type:</b>	
<b>CAS No:</b>	8052424	<b>Max Daily Qty:</b>	22,800
<b>Solid:</b>	True	<b>Avg Daily Qty:</b>	10,260
<b>Liquid:</b>	False	<b>EHS:</b>	
<b>Gas:</b>	False	<b>Below Thresholds:</b>	
<b>Pure:</b>	False	<b>Trade Secret:</b>	
<b>Mixture:</b>	True		
<b>First Submit Date:</b>	2022-04-21(Tier2)		
<b>NAICS Code:</b>	444190		
<b>Dun Bradstreet Code:</b>	780991233		
<b>Chemical Name:</b>	Asphalt Patch		
<b>Hazard Not Otherwise Classifie:</b>	False		
<b>Contact Name:</b>	White Cap, L.P.		
<b>Contact Type:</b>	Owner / Operator		
<b>Contact Email:</b>	EHSTeam@whitecap.com		
<b>Contact Work Phone:</b>	7708529315		
<b>Contact 24 Hour Phone:</b>	6786541415		
<b>Contact Mobile Phone:</b>			

<a href="#">231</a>	1 of 1	<b>ESE</b>	0.00 / 0.00	26.63 / 16	<b>IFLY</b> 10654 PALM RIVER RD TAMPA FL 33619	<b>FINDS/FRS</b>
---------------------	--------	------------	-------------	------------	--	------------------

**Registry ID:** 110069221960  
**FIPS Code:**

Map Key	Number of Records	Direction	Distance (mi/ft)	Elev/Diff (ft)	Site	DB
<b>HUC Code:</b>		03100206				
<b>Site Type Name:</b>		STATIONARY				
<b>Location Description:</b>						
<b>Supplemental Location:</b>						
<b>Create Date:</b>		03-JUN-16				
<b>Update Date:</b>		07-OCT-16				
<b>Interest Types:</b>		ICIS-NPDES NON-MAJOR, STORM WATER CONSTRUCTION				
<b>SIC Codes:</b>						
<b>SIC Code Descriptions:</b>						
<b>NAICS Codes:</b>						
<b>NAICS Code Descriptions:</b>						
<b>Conveyor:</b>		FRS-GEOCODE				
<b>Federal Facility Code:</b>						
<b>Federal Agency Name:</b>						
<b>Tribal Land Code:</b>						
<b>Tribal Land Name:</b>						
<b>Congressional Dist No:</b>		12				
<b>Census Block Code:</b>		120570133151032				
<b>EPA Region Code:</b>		04				
<b>County Name:</b>						
<b>US/Mexico Border Ind:</b>						
<b>Latitude:</b>		27.932063				
<b>Longitude:</b>		-82.332674				
<b>Reference Point:</b>		ENTRANCE POINT OF A FACILITY OR STATION				
<b>Coord Collection Method:</b>		ADDRESS MATCHING-HOUSE NUMBER				
<b>Accuracy Value:</b>		50				
<b>Datum:</b>		NAD83				
<b>Source:</b>						
<b>Facility Detail Rprt URL:</b>		<a href="https://ofmpub.epa.gov/frs_public2/fii_query_detail.disp_program_facility?p_registry_id=110069221960">https://ofmpub.epa.gov/frs_public2/fii_query_detail.disp_program_facility?p_registry_id=110069221960</a>				
<b>Program Acronyms:</b>						
NPDES:FLR20AP91						

[232](#) 1 of 1 SE 0.00 / 0.00 11.11 / 0 North Ybor Channel Brownfield Area **BROWNFIELD AREA**

TAMPA FL

<b>Area ID:</b>	BF291001000	<b>Latitude:</b>	27.954
<b>User Name:</b>	MCCLAIN_B	<b>Longitude:</b>	-82.4419
<b>Method:</b>	PAPER	<b>Latitude Degrees:</b>	27
<b>County:</b>	HILLSBOROUGH	<b>Latitude Minutes:</b>	57
<b>District:</b>	Southwest	<b>Latitude Seconds:</b>	14.34
<b>Acreage:</b>	25.26788343	<b>Longitude Degrees:</b>	-82
<b>Resolution No:</b>	2010-1185	<b>Longitude Minutes:</b>	26
<b>Resolution Date:</b>	16-DEC-10 12.00.00.000000 AM	<b>Longitude Seconds:</b>	30.68
<b>Shape Area:</b>	102255.89699343	<b>X Coordinate:</b>	552996.72740983
<b>Shape Length:</b>	2692.39912925	<b>Y Coordinate:</b>	439651.58413945
<b>Date Stamp:</b>	29-DEC-10 12.00.00.000000 AM		
<b>Source:</b>	City of Tampa		
<b>Documents:</b>	<a href="https://prodenv.dep.state.fl.us/DepNexus/public/electronic-documents/BF291001000/gis-facility!search">https://prodenv.dep.state.fl.us/DepNexus/public/electronic-documents/BF291001000/gis-facility!search</a>		



Map Key	Number of Records	Direction	Distance (mi/ft)	Elev/Diff (ft)	Site	DB
<a href="#">233</a>	1 of 1	SE	0.00 / 0.00	11.11 / 0	Channelside Holdings Site 1010 - 1026 North 19th Street TAMPA FL 33605	BROWNFIELDS
<b>Site ID:</b>	BF290503001			<b>CCD1 City ID:</b>	4360	
<b>Area ID:</b>	BF290503000			<b>CC2 County ID:</b>	29	
<b>Remediation:</b>	ACTIVE			<b>County:</b>	HILLSBOROUGH	
<b>Acreage:</b>	7.102066			<b>DDC Dep District ID:</b>	SWD	
<b>SRCO Date:</b>				<b>District:</b>	Southwest	
<b>BSRA Date:</b>	20-DEC-05 12.00.00.000000 AM			<b>Latitude:</b>	27.95367616	
<b>X Coordinate NBR:</b>	553270.8			<b>Longitude:</b>	-82.43907075	
<b>Y Coordinate NBR:</b>	439621.2			<b>Lat DD:</b>	27	
<b>Shape Area:</b>	28741.08714001			<b>Lat MM:</b>	57	
<b>Shape Length:</b>	846.57143905			<b>Lat SS:</b>	13.23	
<b>Method:</b>	shp			<b>Long DD:</b>	-82	
<b>CMC2 Verif Method:</b>	DPHO			<b>Long MM:</b>	26	
<b>Verification Date:</b>	15-MAY-06 12.00.00.000000 AM			<b>Long SS:</b>	20.65	
<b>Date Stamp:</b>	18-JAN-06 12.00.00.000000 AM			<b>Username:</b>	HORTON_L	
<b>Source:</b>	City of Tampa					
<b>Area Name:</b>	1010-1026 North 19th Street					
<b>Documents:</b>	https://prodenv.dep.state.fl.us/DepNexus/public/electronic-documents/BF290503001/gis-facility!search					
<b>Comment:</b>	Soil Remediation Conducted Assessment Ongoing per Mary Yeargan on 4/23/2007.					
<b>Oculus Docs Inventory Url:</b>	https://erisservice7.ecologeris.com/ErisExt/flo/ocure.ashx?ID=BF290503001&CAT=5					
<b>Information Portal Facility Url:</b>	http://prodenv.dep.state.fl.us/DepNexus/public/facilitysearch?pagination=true&facility.id=BF290503001					

<a href="#">234</a>	1 of 1	SE	0.00 / 0.00	11.11 / 0	1010-1026 North 19th Street TAMPA FL	BROWNFIELD AREA
<b>Area ID:</b>	BF290503000			<b>Latitude:</b>	27.95367619	
<b>User Name:</b>	HORTON_L			<b>Longitude:</b>	-82.43907075	
<b>Method:</b>	paper			<b>Latitude Degrees:</b>	27	
<b>County:</b>	HILLSBOROUGH			<b>Latitude Minutes:</b>	57	
<b>District:</b>	Southwest			<b>Latitude Seconds:</b>	13.2342678	
<b>Acreage:</b>	7.10207			<b>Longitude Degrees:</b>	-82	
<b>Resolution No:</b>	2005-634			<b>Longitude Minutes:</b>	26	
<b>Resolution Date:</b>	26-MAY-05 12.00.00.000000 AM			<b>Longitude Seconds:</b>	20.65469568	
<b>Shape Area:</b>	28741.0838952			<b>X Coordinate:</b>	553270.72880025	
<b>Shape Length:</b>	846.57113376			<b>Y Coordinate:</b>	439621.2446995	
<b>Date Stamp:</b>	06-JUL-05 12.00.00.000000 AM					
<b>Source:</b>	City of Tampa					
<b>Documents:</b>	https://prodenv.dep.state.fl.us/DepNexus/public/electronic-documents/BF290503000/gis-facility!search					

<a href="#">235</a>	1 of 10	W	0.00 / 0.00	9.35 / -2	CHANNELSIDE HOLDINGS (FORMER DEVOE & REYNOLDS) 1010-26 NORTH 19TH STREET - TAMPA FL 33605	VCP
<b>Eric ID:</b>	ERIC_13690			<b>Point Proximity:</b>	VICIN	

Map Key	Number of Records	Direction	Distance (mi/ft)	Elev/Diff (ft)	Site	DB
<b>System ID:</b>	BF290503001				<b>Accuracy:</b> 4	
<b>System:</b>	BROWNFIELD				<b>Verification Meth:</b> DPHO	
<b>Status:</b>	OPEN				<b>Verification Date:</b> 6/28/2006 12:57:55 PM	
<b>Activity Code:</b>	BSRA				<b>Latitude Degrees:</b> 27	
<b>Activity Dt:</b>	12/20/2005				<b>Latitude Minutes:</b> 57	
<b>County:</b>	Hillsborough				<b>Latitude Seconds:</b> 13.3907	
<b>District:</b>	SWD				<b>Longitude Degrees:</b> 82	
<b>Object of Interest:</b>	CAP_R				<b>Longitude Minutes:</b> 26	
<b>Method:</b>	DPHO				<b>Longitude Seconds:</b> 17.966	
<b>Datum:</b>	NAD83					
<b>Activity Description:</b>	Brownfields Site Rehabilitation Agreement					

[235](#)    2 of 10    **W**    0.00 / 0.00    9.35 / -2    **ICI PAINTS**  
**1010-26 NORTH 19TH STREET**  
**TAMPA FL 33605-6012**    **FINDS/FRS**

**Registry ID:** 110000364230  
**FIPS Code:** 12057  
**HUC Code:** 03100206  
**Site Type Name:** STATIONARY  
**Location Description:**  
**Supplemental Location:**  
**Create Date:** 01-MAR-00  
**Update Date:** 31-DEC-15  
**Interest Types:** AIR EMISSIONS CLASSIFICATION UNKNOWN, AIR MINOR, STATE MASTER, TRI REPORTER, UNSPECIFIED UNIVERSE  
**SIC Codes:** 2851  
**SIC Code Descriptions:** PAINTS, VARNISHES, LACQUERS, ENAMELS, AND ALLIED PRODUCTS  
**NAICS Codes:** 325510, 562998  
**NAICS Code Descriptions:** ALL OTHER MISCELLANEOUS WASTE MANAGEMENT SERVICES., PAINT AND COATING MANUFACTURING.  
**Conveyor:** FRS-TRIS  
**Federal Facility Code:**  
**Federal Agency Name:**  
**Tribal Land Code:**  
**Tribal Land Name:**  
**Congressional Dist No:** 11  
**Census Block Code:** 120570053021015  
**EPA Region Code:** 04  
**County Name:** HILLS  
**US/Mexico Border Ind:**  
**Latitude:** 27.954636  
**Longitude:** -82.438424  
**Reference Point:** POINT WHERE SUBSTANCE IS MONITORED  
**Coord Collection Method:** INTERPOLATION-PHOTO  
**Accuracy Value:** 4  
**Datum:** NAD83  
**Source:**  
**Facility Detail Rprt URL:** [https://ofmpub.epa.gov/frs\\_public2/fii\\_query\\_detail.disp\\_program\\_facility?p\\_registry\\_id=110000364230](https://ofmpub.epa.gov/frs_public2/fii_query_detail.disp_program_facility?p_registry_id=110000364230)  
**Program Acronyms:**

AIR:FL0000001205700467, AIRS/AFS:1205700467, FDM:54586, RCRAINFO:FLD092715051, TRIS:33605DVRYN10102

Map Key	Number of Records	Direction	Distance (mi/ft)	Elev/Diff (ft)	Site	DB
---------	-------------------	-----------	------------------	----------------	------	----

[235](#) 3 of 10 W 0.00 / 0.00 9.35 / -2 ICI PAINTS  
1010-26 N 19 ST  
TAMPA FL 33605

WELL  
SURVEILLANCE

**Facility ID:** 9102845 **County:** HILLSBOROUGH  
**Project ID:** SUPER **Longitude:** -82.438315  
**Req No:** **Latitude:** 27.954316  
**Loc ID:** 195801 **GPS Date:** 9/13/2002 0:00:00  
**GPS ID:** 195801 **Datum:** WS1984  
**Type:** PETROLEUM **Software:**  
**Insp CHD:** HILLSBOROUGH **Streetside:**  
**HAE:** 6.83 **Agency:**  
**Loc Method:** DGPS - Differentially Corrected GPS  
**Insp F Name:** JIM  
**Insp L Name:** PHILLIPS  
**Comment:**

[235](#) 4 of 10 W 0.00 / 0.00 9.35 / -2 CHANNELSIDE HOLDINGS  
(FORMER DEVOE & REYNOLDS)  
1010-26 NORTH 19TH STREET  
TAMPA FL

WCRPS

**Site ID:** 34634 **Coord Accuracy ID:** 4  
**Datum ID:** NAD83 **Zip5:** 33605  
**Method ID:** GGPS **Zip4:**  
**Feature:** **County ID:** 29  
**Object of Interest:** CAP\_RAP SITE **County:** HILLSBOROUGH  
**Proximity to Object:** VICIN **Lat DD:** 27  
**Interpolation Scale:** **Lat MM:** 57  
**Map Source:** 1999 doqs **Long DD:** 82  
**Map Source Scale:** 5000 **Long MM:** 26  
**Collect Program ID:** CL  
**Collect Username:**  
**Collect Affiliation:**  
**Verifying Program ID:** CL  
**Verify Method ID:** DPHO  
**Verifier Username:** BERNHARD\_K  
**Verifier Affiliation:** DEPARTMENT OF ENVIRONMENTAL PROTECTION  
**Project Name:** CHANNELSIDE HOLDINGS (FORMER DEVOE & REYNOLDS)  
**Documents:** [https://prodenv.dep.state.fl.us/DepNexus/public/electronic-documents/COM\\_34634/gis-facility!search](https://prodenv.dep.state.fl.us/DepNexus/public/electronic-documents/COM_34634/gis-facility!search)

**Project Details**

**Project ID:** 65905 **District:** SWHI  
**OGC No:** 87-0983 **GIS ALBX:** 553344.17  
**Status:** OPEN **GIS ALBY:** 439626.61  
**Priority Score:** 39 **Source:** Open Responsible Party Sites  
**Offsite COC:**

Map Key	Number of Records	Direction	Distance (mi/ft)	Elev/Diff (ft)	Site	DB
---------	-------------------	-----------	------------------	----------------	------	----

Contaminants:

<a href="#">235</a>	5 of 10	W	0.00 / 0.00	9.35 / -2	CHANNELSIDE HOLDINGS (FORMER DEVOE & REYNOLDS) 1010-26 NORTH 19TH STREET TAMPA FL	DWM CONTAM
---------------------	---------	---	-------------	-----------	--	------------

Program Area:

Site ID: ERIC\_13690

District: SWD

Site Status:

Facility ID:

Section:

Township:

County: Hillsborough

Range:

Facility Type:

Rank:

Operator:

Phone:

Name Changed:

Addr Changed:

Contact:

Facility Type: -

Method:

Datum:

Related Party ID:

Primary RP Role:

RP Begin Date:

RP Address1:

RP Address2:

RP City:

RP State:

RP Zip5:

RP Zip4:

RP Phone:

RP Extension:

Rp Bad Addr Ind:

RP Name:

Program Details

Facility Status:

Offsite Contam:

Priority Score:

Project Coordinato:

Program Eligible:

Ineligible:

Program Area: RESPONSPARTY

Site Manager: Allison Amram

Discharge Date: -

Discharge Eligibil: -

Eligibility Progm: -

Cleanup Status: Open-ERIC

Closure Type: -

Closure Date: -

Staff Assigned:

Priority:

Score Effective Dt:

Score When Ranked:

District:

Datum: NAD83

Method: DPHO

Lat DD: 27

Lat MM: 57

Lat SS:

Long DD: 82

Long MM: 26

Long SS: 17.966

<a href="#">235</a>	6 of 10	W	0.00 / 0.00	9.35 / -2	ICI PAINTS 1010-26 N 19TH ST TAMPA FL 33605	TRIS
---------------------	---------	---	-------------	-----------	---	------

TRI FD: 33605DVRYN10102

FRS\_ID: 110000364230

Facility Name: ICI PAINTS

Street Address: 1010-26 N 19TH ST

City: TAMPA

County: HILLSBOROUGH

Pgm Sys ID (Map): 33605DVRYN10102

Registry ID (Map): 110000364230

Primary Name (Map): ICI PAINTS

Location Addr (Map): 1010-26 NORTH 19TH STREET

City Name (Map): TAMPA

County Name (Map): HILLS

Map Key	Number of Records	Direction	Distance (mi/ft)	Elev/Diff (ft)	Site	DB
---------	-------------------	-----------	------------------	----------------	------	----

State:	FL				State Code (Map):	FL
Zip:	33605				Postal Code (Map):	33605-6012
Latitude:	27.954636				Latitude83 (Map):	27.954636
Longitude:	-82.438424				Longitude83 (Map):	-82.438424
BIA:					FIPS Code (Map):	12057

Tribe:   
Record Source(s): TRI Federal Download / Homeland Infrastructure Foundation-Level Data (HIFLD) Open Data Map

**MapServer Details**

Interest Type:	TRI REPORTER	HUC8 Code:	03100206
Active Status:	ACTIVE	Accuracy Value:	4
Pgm Sys Acnm:	TRIS	Collect Mth Desc:	INTERPOLATION-PHOTO
Pgm Report:	no data yet	Ref Point Desc:	POINT WHERE SUBSTANCE IS MONITORED
Public Ind:	Y		
Fac URL:	https://ofmpub.epa.gov/frs_public2/fii_query_detail.disp_program_facility?p_registry_id=110000364230		

**1987 Details**

TRI FD:	33605DVRYN10102	Water:	0
Industry Sector Code:	325	Landfills:	0
Federal Facility:	NO	RCRA C Landfill:	0
Cas No Compound ID:	0000107211	ther Landfills:	0
Classification:	TRI	Land Treatment:	0
Primary SIC:	2851	Surface Impndmnt:	0
Primary NAICS:	325510	RCRA Surface IM:	0
Metal:	NO	Other Surface I:	0
Carcinogen:	NO	Other Disposal:	0
Fugitive Air:	540	On Site Release Tot:	540
Stack Air:	0	Off Site Release Tot:	776
Underground:	0	Off Site Recycled Tot:	0
Underground CL I:	0	Total Releases:	1316
Underground C II-V:	0		
Chemical:	Ethylene glycol		
Industry Sector:	Chemicals		
Parent Co Name:	NAD83		
Standard Parent Co Name:			

**One Time Release:**

**CAS No:**

107-21-1

**PFAS:**

NO

TRI FD:	33605DVRYN10102	Water:	0
Industry Sector Code:	325	Landfills:	0
Federal Facility:	NO	RCRA C Landfill:	0
Cas No Compound ID:	N982	ther Landfills:	0

Map Key	Number of Records	Direction	Distance (mi/ft)	Elev/Diff (ft)	Site	DB
<b>Classification:</b>	TRI				<b>Land Treatment:</b>	0
<b>Primary SIC:</b>	2851				<b>Surface Impndmnt:</b>	0
<b>Primary NAICS:</b>	325510				<b>RCRA Surface IM:</b>	0
<b>Metal:</b>	YES				<b>Other Surface I:</b>	0
<b>Carcinogen:</b>	NO				<b>Other Disposal:</b>	0
<b>Fugitive Air:</b>	16				<b>On Site Release Tot:</b>	16
<b>Stack Air:</b>	0				<b>Off Site Release Tot:</b>	2
<b>Underground:</b>	0				<b>Off Site Recycled Tot:</b>	0
<b>Underground CL I:</b>	0				<b>Total Releases:</b>	18
<b>Underground C II-V:</b>	0					
<b>Chemical:</b>		Zinc compounds				
<b>Industry Sector:</b>		Chemicals				
<b>Parent Co Name:</b>		NAD83				
<b>Standard Parent Co Name:</b>						

**One Time Release:**

**CAS No:**

N982

**PFAS:**

NO

**1988 Details**

<b>TRI FD:</b>	33605DVRYN10102				<b>Water:</b>	0
<b>Industry Sector Code:</b>	325				<b>Landfills:</b>	0
<b>Federal Facility:</b>	NO				<b>RCRA C Landfill:</b>	0
<b>Cas No Compound ID:</b>	0000107211				<b>Other Landfills:</b>	0
<b>Classification:</b>	TRI				<b>Land Treatment:</b>	0
<b>Primary SIC:</b>	2851				<b>Surface Impndmnt:</b>	0
<b>Primary NAICS:</b>	325510				<b>RCRA Surface IM:</b>	0
<b>Metal:</b>	NO				<b>Other Surface I:</b>	0
<b>Carcinogen:</b>	NO				<b>Other Disposal:</b>	0
<b>Fugitive Air:</b>	546				<b>On Site Release Tot:</b>	546
<b>Stack Air:</b>	0				<b>Off Site Release Tot:</b>	848
<b>Underground:</b>	0				<b>Off Site Recycled Tot:</b>	0
<b>Underground CL I:</b>	0				<b>Total Releases:</b>	1394
<b>Underground C II-V:</b>	0					
<b>Chemical:</b>		Ethylene glycol				
<b>Industry Sector:</b>		Chemicals				
<b>Parent Co Name:</b>		NAD83				
<b>Standard Parent Co Name:</b>						

**One Time Release:**

**CAS No:**

107-21-1

**PFAS:**

Map Key	Number of Records	Direction	Distance (mi/ft)	Elev/Diff (ft)	Site	DB
---------	-------------------	-----------	------------------	----------------	------	----

NO

<b>TRI FD:</b>	33605DVRYN10102	<b>Water:</b>	0
<b>Industry Sector Code:</b>	325	<b>Landfills:</b>	0
<b>Federal Facility:</b>	NO	<b>RCRA C Landfill:</b>	0
<b>Cas No Compound ID:</b>	N982	<b>Other Landfills:</b>	0
<b>Classification:</b>	TRI	<b>Land Treatment:</b>	0
<b>Primary SIC:</b>	2851	<b>Surface Impndmnt:</b>	0
<b>Primary NAICS:</b>	325510	<b>RCRA Surface IM:</b>	0
<b>Metal:</b>	YES	<b>Other Surface I:</b>	0
<b>Carcinogen:</b>	NO	<b>Other Disposal:</b>	0
<b>Fugitive Air:</b>	10	<b>On Site Release Tot:</b>	10
<b>Stack Air:</b>	0	<b>Off Site Release Tot:</b>	570
<b>Underground:</b>	0	<b>Off Site Recycled Tot:</b>	0
<b>Underground CL I:</b>	0	<b>Total Releases:</b>	580
<b>Underground C II-V:</b>	0		
<b>Chemical:</b>	Zinc compounds		
<b>Industry Sector:</b>	Chemicals		
<b>Parent Co Name:</b>	NAD83		
<b>Standard Parent Co Name:</b>			

**One Time Release:**

**CAS No:**

N982

**PFAS:**

NO

**1989 Details**

<b>TRI FD:</b>	33605DVRYN10102	<b>Water:</b>	0
<b>Industry Sector Code:</b>	325	<b>Landfills:</b>	0
<b>Federal Facility:</b>	NO	<b>RCRA C Landfill:</b>	0
<b>Cas No Compound ID:</b>	N982	<b>Other Landfills:</b>	0
<b>Classification:</b>	TRI	<b>Land Treatment:</b>	0
<b>Primary SIC:</b>	2851	<b>Surface Impndmnt:</b>	0
<b>Primary NAICS:</b>	325510	<b>RCRA Surface IM:</b>	0
<b>Metal:</b>	YES	<b>Other Surface I:</b>	0
<b>Carcinogen:</b>	NO	<b>Other Disposal:</b>	0
<b>Fugitive Air:</b>	8	<b>On Site Release Tot:</b>	8
<b>Stack Air:</b>	0	<b>Off Site Release Tot:</b>	597
<b>Underground:</b>	0	<b>Off Site Recycled Tot:</b>	0
<b>Underground CL I:</b>	0	<b>Total Releases:</b>	605
<b>Underground C II-V:</b>	0		
<b>Chemical:</b>	Zinc compounds		
<b>Industry Sector:</b>	Chemicals		
<b>Parent Co Name:</b>	NAD83		
<b>Standard Parent Co Name:</b>			

Map Key	Number of Records	Direction	Distance (mi/ft)	Elev/Diff (ft)	Site	DB
---------	-------------------	-----------	------------------	----------------	------	----

**One Time Release:**

**CAS No:**

N982

**PFAS:**

NO

<b>TRI FD:</b>	33605DVRYN10102	<b>Water:</b>	0
<b>Industry Sector Code:</b>	325	<b>Landfills:</b>	0
<b>Federal Facility:</b>	NO	<b>RCRA C Landfill:</b>	0
<b>Cas No Compound ID:</b>	0000107211	<b>Other Landfills:</b>	0
<b>Classification:</b>	TRI	<b>Land Treatment:</b>	0
<b>Primary SIC:</b>	2851	<b>Surface Impdmnt:</b>	0
<b>Primary NAICS:</b>	325510	<b>RCRA Surface IM:</b>	0
<b>Metal:</b>	NO	<b>Other Surface I:</b>	0
<b>Carcinogen:</b>	NO	<b>Other Disposal:</b>	0
<b>Fugitive Air:</b>	530	<b>On Site Release Tot:</b>	530
<b>Stack Air:</b>	0	<b>Off Site Release Tot:</b>	740
<b>Underground:</b>	0	<b>Off Site Recycled Tot:</b>	0
<b>Underground CL I:</b>	0	<b>Total Releases:</b>	1270
<b>Underground C II-V:</b>	0		
<b>Chemical:</b>	Ethylene glycol		
<b>Industry Sector:</b>	Chemicals		
<b>Parent Co Name:</b>	NAD83		
<b>Standard Parent Co Name:</b>			

**One Time Release:**

**CAS No:**

107-21-1

**PFAS:**

NO

<b>TRI FD:</b>	33605DVRYN10102	<b>Water:</b>	0
<b>Industry Sector Code:</b>	325	<b>Landfills:</b>	0
<b>Federal Facility:</b>	NO	<b>RCRA C Landfill:</b>	0
<b>Cas No Compound ID:</b>	0001330207	<b>Other Landfills:</b>	0
<b>Classification:</b>	TRI	<b>Land Treatment:</b>	0
<b>Primary SIC:</b>	2851	<b>Surface Impdmnt:</b>	0
<b>Primary NAICS:</b>	325510	<b>RCRA Surface IM:</b>	0
<b>Metal:</b>	NO	<b>Other Surface I:</b>	0
<b>Carcinogen:</b>	NO	<b>Other Disposal:</b>	0
<b>Fugitive Air:</b>	288	<b>On Site Release Tot:</b>	838
<b>Stack Air:</b>	550	<b>Off Site Release Tot:</b>	0
<b>Underground:</b>	0	<b>Off Site Recycled Tot:</b>	0
<b>Underground CL I:</b>	0	<b>Total Releases:</b>	838
<b>Underground C II-V:</b>	0		



Map Key	Number of Records	Direction	Distance (mi/ft)	Elev/Diff (ft)	Site	DB
---------	-------------------	-----------	------------------	----------------	------	----

**Chemical:** Xylene (mixed isomers)  
**Industry Sector:** Chemicals  
**Parent Co Name:** NAD83  
**Standard Parent Co Name:**

**One Time Release:**

**CAS No:**

1330-20-7

**PFAS:**

NO

**1990 Details**

<b>TRI FD:</b>	33605DVRYN10102	<b>Water:</b>	0
<b>Industry Sector Code:</b>	325	<b>Landfills:</b>	0
<b>Federal Facility:</b>	NO	<b>RCRA C Landfill:</b>	0
<b>Cas No Compound ID:</b>	0001330207	<b>Other Landfills:</b>	0
<b>Classification:</b>	TRI	<b>Land Treatment:</b>	0
<b>Primary SIC:</b>	2851	<b>Surface Impndmnt:</b>	0
<b>Primary NAICS:</b>	325510	<b>RCRA Surface IM:</b>	0
<b>Metal:</b>	NO	<b>Other Surface I:</b>	0
<b>Carcinogen:</b>	NO	<b>Other Disposal:</b>	0
<b>Fugitive Air:</b>	1166	<b>On Site Release Tot:</b>	1166
<b>Stack Air:</b>	0	<b>Off Site Release Tot:</b>	0
<b>Underground:</b>	0	<b>Off Site Recycled Tot:</b>	0
<b>Underground CL I:</b>	0	<b>Total Releases:</b>	1166
<b>Underground C II-V:</b>	0		

**Chemical:** Xylene (mixed isomers)  
**Industry Sector:** Chemicals  
**Parent Co Name:** NAD83  
**Standard Parent Co Name:**

**One Time Release:**

**CAS No:**

1330-20-7

**PFAS:**

NO

<b>TRI FD:</b>	33605DVRYN10102	<b>Water:</b>	0
<b>Industry Sector Code:</b>	325	<b>Landfills:</b>	0
<b>Federal Facility:</b>	NO	<b>RCRA C Landfill:</b>	0
<b>Cas No Compound ID:</b>	0000107211	<b>Other Landfills:</b>	0
<b>Classification:</b>	TRI	<b>Land Treatment:</b>	0
<b>Primary SIC:</b>	2851	<b>Surface Impndmnt:</b>	0
<b>Primary NAICS:</b>	325510	<b>RCRA Surface IM:</b>	0

Map Key	Number of Records	Direction	Distance (mi/ft)	Elev/Diff (ft)	Site	DB
---------	-------------------	-----------	------------------	----------------	------	----

Metal:	NO				Other Surface I:	0
Carcinogen:	NO				Other Disposal:	0
Fugitive Air:	4843				On Site Release Tot:	4848
Stack Air:	5				Off Site Release Tot:	807
Underground:	0				Off Site Recycled Tot:	0
Underground CL I:	0				Total Releases:	5655
Underground C II-V:	0					

**Chemical:** Ethylene glycol  
**Industry Sector:** Chemicals  
**Parent Co Name:** NAD83  
**Standard Parent Co Name:**

**One Time Release:**

**CAS No:**

107-21-1

**PFAS:**

NO

**1991 Details**

<b>TRI FD:</b>	33605DVRYN10102				<b>Water:</b>	0
<b>Industry Sector Code:</b>	325				<b>Landfills:</b>	0
<b>Federal Facility:</b>	NO				<b>RCRA C Landfill:</b>	0
<b>Cas No Compound ID:</b>	0000107211				<b>Other Landfills:</b>	0
<b>Classification:</b>	TRI				<b>Land Treatment:</b>	0
<b>Primary SIC:</b>	2851				<b>Surface Impndmnt:</b>	0
<b>Primary NAICS:</b>	325510				<b>RCRA Surface IM:</b>	0
<b>Metal:</b>	NO				<b>Other Surface I:</b>	0
<b>Carcinogen:</b>	NO				<b>Other Disposal:</b>	0
<b>Fugitive Air:</b>	1821				<b>On Site Release Tot:</b>	1821
<b>Stack Air:</b>	0				<b>Off Site Release Tot:</b>	465
<b>Underground:</b>	0				<b>Off Site Recycled Tot:</b>	0
<b>Underground CL I:</b>	0				<b>Total Releases:</b>	2286
<b>Underground C II-V:</b>	0					

**Chemical:** Ethylene glycol  
**Industry Sector:** Chemicals  
**Parent Co Name:** NAD83  
**Standard Parent Co Name:**

**One Time Release:**

**CAS No:**

107-21-1

**PFAS:**

NO

Map Key	Number of Records	Direction	Distance (mi/ft)	Elev/Diff (ft)	Site	DB
<b>TRI FD:</b>	33605DVRYN10102				<b>Water:</b>	0
<b>Industry Sector Code:</b>	325				<b>Landfills:</b>	0
<b>Federal Facility:</b>	NO				<b>RCRA C Landfill:</b>	0
<b>Cas No Compound ID:</b>	0001330207				<b>Other Landfills:</b>	0
<b>Classification:</b>	TRI				<b>Land Treatment:</b>	0
<b>Primary SIC:</b>	2851				<b>Surface Impndmnt:</b>	0
<b>Primary NAICS:</b>	325510				<b>RCRA Surface IM:</b>	0
<b>Metal:</b>	NO				<b>Other Surface I:</b>	0
<b>Carcinogen:</b>	NO				<b>Other Disposal:</b>	0
<b>Fugitive Air:</b>	823				<b>On Site Release Tot:</b>	823
<b>Stack Air:</b>	0				<b>Off Site Release Tot:</b>	2
<b>Underground:</b>	0				<b>Off Site Recycled Tot:</b>	124
<b>Underground CL I:</b>	0				<b>Total Releases:</b>	825
<b>Underground C II-V:</b>	0					
<b>Chemical:</b>		Xylene (mixed isomers)				
<b>Industry Sector:</b>		Chemicals				
<b>Parent Co Name:</b>		NAD83				
<b>Standard Parent Co Name:</b>						

**One Time Release:**

0

**CAS No:**

1330-20-7

**PFAS:**

NO

**1992 Details**

<b>TRI FD:</b>	33605DVRYN10102				<b>Water:</b>	0
<b>Industry Sector Code:</b>	325				<b>Landfills:</b>	0
<b>Federal Facility:</b>	NO				<b>RCRA C Landfill:</b>	0
<b>Cas No Compound ID:</b>	0000107211				<b>Other Landfills:</b>	0
<b>Classification:</b>	TRI				<b>Land Treatment:</b>	0
<b>Primary SIC:</b>	2851				<b>Surface Impndmnt:</b>	0
<b>Primary NAICS:</b>	325510				<b>RCRA Surface IM:</b>	0
<b>Metal:</b>	NO				<b>Other Surface I:</b>	0
<b>Carcinogen:</b>	NO				<b>Other Disposal:</b>	0
<b>Fugitive Air:</b>	12				<b>On Site Release Tot:</b>	12
<b>Stack Air:</b>	0				<b>Off Site Release Tot:</b>	632
<b>Underground:</b>	0				<b>Off Site Recycled Tot:</b>	0
<b>Underground CL I:</b>	0				<b>Total Releases:</b>	644
<b>Underground C II-V:</b>	0					
<b>Chemical:</b>		Ethylene glycol				
<b>Industry Sector:</b>		Chemicals				
<b>Parent Co Name:</b>		NAD83				
<b>Standard Parent Co Name:</b>						

**One Time Release:**

Map Key	Number of Records	Direction	Distance (mi/ft)	Elev/Diff (ft)	Site	DB
---------	-------------------	-----------	------------------	----------------	------	----

**CAS No:**

107-21-1

**PFAS:**

NO

<b>TRI FD:</b>	33605DVRYN10102	<b>Water:</b>	0
<b>Industry Sector Code:</b>	325	<b>Landfills:</b>	0
<b>Federal Facility:</b>	NO	<b>RCRA C Landfill:</b>	0
<b>Cas No Compound ID:</b>	0001330207	<b>Other Landfills:</b>	0
<b>Classification:</b>	TRI	<b>Land Treatment:</b>	0
<b>Primary SIC:</b>	2851	<b>Surface Impndmnt:</b>	0
<b>Primary NAICS:</b>	325510	<b>RCRA Surface IM:</b>	0
<b>Metal:</b>	NO	<b>Other Surface I:</b>	0
<b>Carcinogen:</b>	NO	<b>Other Disposal:</b>	0
<b>Fugitive Air:</b>	1101	<b>On Site Release Tot:</b>	1101
<b>Stack Air:</b>	0	<b>Off Site Release Tot:</b>	2
<b>Underground:</b>	0	<b>Off Site Recycled Tot:</b>	133
<b>Underground CL I:</b>	0	<b>Total Releases:</b>	1103
<b>Underground C II-V:</b>	0		
<b>Chemical:</b>	Xylene (mixed isomers)		
<b>Industry Sector:</b>	Chemicals		
<b>Parent Co Name:</b>	NAD83		
<b>Standard Parent Co Name:</b>			

**One Time Release:**

**CAS No:**

1330-20-7

**PFAS:**

NO

**1993 Details**

<b>TRI FD:</b>	33605DVRYN10102	<b>Water:</b>	0
<b>Industry Sector Code:</b>	325	<b>Landfills:</b>	0
<b>Federal Facility:</b>	NO	<b>RCRA C Landfill:</b>	0
<b>Cas No Compound ID:</b>	N230	<b>Other Landfills:</b>	0
<b>Classification:</b>	TRI	<b>Land Treatment:</b>	0
<b>Primary SIC:</b>	2851	<b>Surface Impndmnt:</b>	0
<b>Primary NAICS:</b>	325510	<b>RCRA Surface IM:</b>	0
<b>Metal:</b>	NO	<b>Other Surface I:</b>	0
<b>Carcinogen:</b>	NO	<b>Other Disposal:</b>	0
<b>Fugitive Air:</b>	1120	<b>On Site Release Tot:</b>	1120
<b>Stack Air:</b>	0	<b>Off Site Release Tot:</b>	0
<b>Underground:</b>	0	<b>Off Site Recycled Tot:</b>	268
<b>Underground CL I:</b>	0	<b>Total Releases:</b>	1120

Underground C II-V: 0

Chemical: Certain glycol ethers  
 Industry Sector: Chemicals  
 Parent Co Name: NAD83  
 Standard Parent Co Name:

One Time Release:

CAS No:

N230

PFAS:

NO

TRI FD: 33605DVRYN10102

Industry Sector Code: 325

Federal Facility: NO

Cas No Compound ID: 0000107211

Classification: TRI

Primary SIC: 2851

Primary NAICS: 325510

Metal: NO

Carcinogen: NO

Fugitive Air: 11

Stack Air: 0

Underground: 0

Underground CL I: 0

Underground C II-V: 0

Chemical: Ethylene glycol

Industry Sector: Chemicals

Parent Co Name: NAD83

Standard Parent Co Name:

One Time Release:

CAS No:

107-21-1

PFAS:

NO

TRI FD: 33605DVRYN10102

Industry Sector Code: 325

Federal Facility: NO

Cas No Compound ID: 0001330207

Classification: TRI

Primary SIC: 2851

Primary NAICS: 325510

Metal: NO

Carcinogen: NO

Water: 0

Landfills: 0

RCRA C Landfill: 0

Other Landfills: 0

Land Treatment: 0

Surface Impdmnt: 0

RCRA Surface IM: 0

Other Surface I: 0

Other Disposal: 0

On Site Release Tot: 11

Off Site Release Tot: 586

Off Site Recycled Tot: 0

Total Releases: 597

Water: 0

Landfills: 0

RCRA C Landfill: 0

Other Landfills: 0

Land Treatment: 0

Surface Impdmnt: 0

RCRA Surface IM: 0

Other Surface I: 0

Other Disposal: 0

Map Key	Number of Records	Direction	Distance (mi/ft)	Elev/Diff (ft)	Site	DB
---------	-------------------	-----------	------------------	----------------	------	----

<b>Fugitive Air:</b>	507				<b>On Site Release Tot:</b>	507
<b>Stack Air:</b>	0				<b>Off Site Release Tot:</b>	1
<b>Underground:</b>	0				<b>Off Site Recycled Tot:</b>	28
<b>Underground CL I:</b>	0				<b>Total Releases:</b>	508
<b>Underground C II-V:</b>	0					

**Chemical:** Xylene (mixed isomers)  
**Industry Sector:** Chemicals  
**Parent Co Name:** NAD83  
**Standard Parent Co Name:**

**One Time Release:**

**CAS No:**

1330-20-7

**PFAS:**

NO

**1994 Details**

<b>TRI FD:</b>	33605DVRYN10102	<b>Water:</b>	0
<b>Industry Sector Code:</b>	325	<b>Landfills:</b>	0
<b>Federal Facility:</b>	NO	<b>RCRA C Landfill:</b>	0
<b>Cas No Compound ID:</b>	0000107211	<b>Other Landfills:</b>	0
<b>Classification:</b>	TRI	<b>Land Treatment:</b>	0
<b>Primary SIC:</b>	2851	<b>Surface Impdmnt:</b>	0
<b>Primary NAICS:</b>	325510	<b>RCRA Surface IM:</b>	0
<b>Metal:</b>	NO	<b>Other Surface I:</b>	0
<b>Carcinogen:</b>	NO	<b>Other Disposal:</b>	0
<b>Fugitive Air:</b>	14	<b>On Site Release Tot:</b>	14
<b>Stack Air:</b>	0	<b>Off Site Release Tot:</b>	729
<b>Underground:</b>	0	<b>Off Site Recycled Tot:</b>	0
<b>Underground CL I:</b>	0	<b>Total Releases:</b>	743
<b>Underground C II-V:</b>	0		

**Chemical:** Ethylene glycol  
**Industry Sector:** Chemicals  
**Parent Co Name:** NAD83  
**Standard Parent Co Name:**

**One Time Release:**

**CAS No:**

107-21-1

**PFAS:**

NO

<b>TRI FD:</b>	33605DVRYN10102	<b>Water:</b>	0
<b>Industry Sector Code:</b>	325	<b>Landfills:</b>	0

Map Key	Number of Records	Direction	Distance (mi/ft)	Elev/Diff (ft)	Site	DB
<b>Federal Facility:</b>	NO				<b>RCRA C Landfill:</b>	0
<b>Cas No Compound ID:</b>	0001330207				<b>Other Landfills:</b>	0
<b>Classification:</b>	TRI				<b>Land Treatment:</b>	0
<b>Primary SIC:</b>	2851				<b>Surface Impndmnt:</b>	0
<b>Primary NAICS:</b>	325510				<b>RCRA Surface IM:</b>	0
<b>Metal:</b>	NO				<b>Other Surface I:</b>	0
<b>Carcinogen:</b>	NO				<b>Other Disposal:</b>	0
<b>Fugitive Air:</b>	550				<b>On Site Release Tot:</b>	550
<b>Stack Air:</b>	0				<b>Off Site Release Tot:</b>	1
<b>Underground:</b>	0				<b>Off Site Recycled Tot:</b>	30
<b>Underground CL I:</b>	0				<b>Total Releases:</b>	551
<b>Underground C II-V:</b>	0					
<b>Chemical:</b>		Xylene (mixed isomers)				
<b>Industry Sector:</b>		Chemicals				
<b>Parent Co Name:</b>		NAD83				
<b>Standard Parent Co Name:</b>						

**One Time Release:**

**CAS No:**

1330-20-7

**PFAS:**

NO

<b>TRI FD:</b>	33605DVRYN10102				<b>Water:</b>	0
<b>Industry Sector Code:</b>	325				<b>Landfills:</b>	0
<b>Federal Facility:</b>	NO				<b>RCRA C Landfill:</b>	0
<b>Cas No Compound ID:</b>	N230				<b>Other Landfills:</b>	0
<b>Classification:</b>	TRI				<b>Land Treatment:</b>	0
<b>Primary SIC:</b>	2851				<b>Surface Impndmnt:</b>	0
<b>Primary NAICS:</b>	325510				<b>RCRA Surface IM:</b>	0
<b>Metal:</b>	NO				<b>Other Surface I:</b>	0
<b>Carcinogen:</b>	NO				<b>Other Disposal:</b>	0
<b>Fugitive Air:</b>	1792				<b>On Site Release Tot:</b>	1792
<b>Stack Air:</b>	0				<b>Off Site Release Tot:</b>	0
<b>Underground:</b>	0				<b>Off Site Recycled Tot:</b>	429
<b>Underground CL I:</b>	0				<b>Total Releases:</b>	1792
<b>Underground C II-V:</b>	0					
<b>Chemical:</b>		Certain glycol ethers				
<b>Industry Sector:</b>		Chemicals				
<b>Parent Co Name:</b>		NAD83				
<b>Standard Parent Co Name:</b>						

**One Time Release:**

**CAS No:**

N230

**PFAS:**

NO

Map Key	Number of Records	Direction	Distance (mi/ft)	Elev/Diff (ft)	Site	DB
---------	-------------------	-----------	------------------	----------------	------	----

**1995 Details**

<b>TRI FD:</b>	33605DVRYN10102	<b>Water:</b>	0
<b>Industry Sector Code:</b>	325	<b>Landfills:</b>	0
<b>Federal Facility:</b>	NO	<b>RCRA C Landfill:</b>	0
<b>Cas No Compound ID:</b>	N230	<b>Other Landfills:</b>	0
<b>Classification:</b>	TRI	<b>Land Treatment:</b>	0
<b>Primary SIC:</b>	2851	<b>Surface Impndmnt:</b>	0
<b>Primary NAICS:</b>	325510	<b>RCRA Surface IM:</b>	0
<b>Metal:</b>	NO	<b>Other Surface I:</b>	0
<b>Carcinogen:</b>	NO	<b>Other Disposal:</b>	0
<b>Fugitive Air:</b>	2550	<b>On Site Release Tot:</b>	2550
<b>Stack Air:</b>	0	<b>Off Site Release Tot:</b>	0
<b>Underground:</b>	0	<b>Off Site Recycled Tot:</b>	750
<b>Underground CL I:</b>	0	<b>Total Releases:</b>	2550
<b>Underground C II-V:</b>	0		
<b>Chemical:</b>	Certain glycol ethers		
<b>Industry Sector:</b>	Chemicals		
<b>Parent Co Name:</b>	NAD83		
<b>Standard Parent Co Name:</b>			

**One Time Release:**

**CAS No:**

N230

**PFAS:**

NO

<b>TRI FD:</b>	33605DVRYN10102	<b>Water:</b>	0
<b>Industry Sector Code:</b>	325	<b>Landfills:</b>	0
<b>Federal Facility:</b>	NO	<b>RCRA C Landfill:</b>	0
<b>Cas No Compound ID:</b>	0001330207	<b>Other Landfills:</b>	0
<b>Classification:</b>	TRI	<b>Land Treatment:</b>	0
<b>Primary SIC:</b>	2851	<b>Surface Impndmnt:</b>	0
<b>Primary NAICS:</b>	325510	<b>RCRA Surface IM:</b>	0
<b>Metal:</b>	NO	<b>Other Surface I:</b>	0
<b>Carcinogen:</b>	NO	<b>Other Disposal:</b>	0
<b>Fugitive Air:</b>	988	<b>On Site Release Tot:</b>	988
<b>Stack Air:</b>	0	<b>Off Site Release Tot:</b>	5
<b>Underground:</b>	0	<b>Off Site Recycled Tot:</b>	5
<b>Underground CL I:</b>	0	<b>Total Releases:</b>	993
<b>Underground C II-V:</b>	0		
<b>Chemical:</b>	Xylene (mixed isomers)		
<b>Industry Sector:</b>	Chemicals		
<b>Parent Co Name:</b>	NAD83		
<b>Standard Parent Co Name:</b>			



Map Key	Number of Records	Direction	Distance (mi/ft)	Elev/Diff (ft)	Site	DB
---------	-------------------	-----------	------------------	----------------	------	----

**One Time Release:**

**CAS No:**

1330-20-7

**PFAS:**

NO

<b>TRI FD:</b>	33605DVRYN10102	<b>Water:</b>	0
<b>Industry Sector Code:</b>	325	<b>Landfills:</b>	0
<b>Federal Facility:</b>	NO	<b>RCRA C Landfill:</b>	0
<b>Cas No Compound ID:</b>	0000095636	<b>Other Landfills:</b>	0
<b>Classification:</b>	TRI	<b>Land Treatment:</b>	0
<b>Primary SIC:</b>	2851	<b>Surface Impdmnt:</b>	0
<b>Primary NAICS:</b>	325510	<b>RCRA Surface IM:</b>	0
<b>Metal:</b>	NO	<b>Other Surface I:</b>	0
<b>Carcinogen:</b>	NO	<b>Other Disposal:</b>	0
<b>Fugitive Air:</b>	1481	<b>On Site Release Tot:</b>	1481
<b>Stack Air:</b>	0	<b>Off Site Release Tot:</b>	0
<b>Underground:</b>	0	<b>Off Site Recycled Tot:</b>	5
<b>Underground CL I:</b>	0	<b>Total Releases:</b>	1481
<b>Underground C II-V:</b>	0		
<b>Chemical:</b>	1,2,4-Trimethylbenzene		
<b>Industry Sector:</b>	Chemicals		
<b>Parent Co Name:</b>	NAD83		
<b>Standard Parent Co Name:</b>			

**One Time Release:**

**CAS No:**

95-63-6

**PFAS:**

NO

<b>TRI FD:</b>	33605DVRYN10102	<b>Water:</b>	0
<b>Industry Sector Code:</b>	325	<b>Landfills:</b>	0
<b>Federal Facility:</b>	NO	<b>RCRA C Landfill:</b>	0
<b>Cas No Compound ID:</b>	0000107211	<b>Other Landfills:</b>	0
<b>Classification:</b>	TRI	<b>Land Treatment:</b>	0
<b>Primary SIC:</b>	2851	<b>Surface Impdmnt:</b>	0
<b>Primary NAICS:</b>	325510	<b>RCRA Surface IM:</b>	0
<b>Metal:</b>	NO	<b>Other Surface I:</b>	0
<b>Carcinogen:</b>	NO	<b>Other Disposal:</b>	0
<b>Fugitive Air:</b>	13	<b>On Site Release Tot:</b>	13
<b>Stack Air:</b>	0	<b>Off Site Release Tot:</b>	750
<b>Underground:</b>	0	<b>Off Site Recycled Tot:</b>	0
<b>Underground CL I:</b>	0	<b>Total Releases:</b>	763
<b>Underground C II-V:</b>	0		

<i>Map Key</i>	<i>Number of Records</i>	<i>Direction</i>	<i>Distance (mi/ft)</i>	<i>Elev/Diff (ft)</i>	<i>Site</i>	<i>DB</i>
----------------	--------------------------	------------------	-------------------------	-----------------------	-------------	-----------

**Chemical:** Ethylene glycol  
**Industry Sector:** Chemicals  
**Parent Co Name:** NAD83  
**Standard Parent Co Name:**

**One Time Release:**

**CAS No:**  
 107-21-1

**PFAS:**  
 NO

**1996 Details**

<b>TRI FD:</b>	33605DVRYN10102	<b>Water:</b>	5
<b>Industry Sector Code:</b>	325	<b>Landfills:</b>	0
<b>Federal Facility:</b>	NO	<b>RCRA C Landfill:</b>	0
<b>Cas No Compound ID:</b>	N230	<b>Other Landfills:</b>	0
<b>Classification:</b>	TRI	<b>Land Treatment:</b>	0
<b>Primary SIC:</b>	2851	<b>Surface Impndmnt:</b>	0
<b>Primary NAICS:</b>	325510	<b>RCRA Surface IM:</b>	0
<b>Metal:</b>	NO	<b>Other Surface I:</b>	0
<b>Carcinogen:</b>	NO	<b>Other Disposal:</b>	0
<b>Fugitive Air:</b>	3	<b>On Site Release Tot:</b>	8
<b>Stack Air:</b>	0	<b>Off Site Release Tot:</b>	160
<b>Underground:</b>	0	<b>Off Site Recycled Tot:</b>	0
<b>Underground CL I:</b>	0	<b>Total Releases:</b>	168
<b>Underground C II-V:</b>	0		

**Chemical:** Certain glycol ethers  
**Industry Sector:** Chemicals  
**Parent Co Name:** NAD83  
**Standard Parent Co Name:**

**One Time Release:**

0

**CAS No:**  
 N230

**PFAS:**  
 NO

<b>TRI FD:</b>	33605DVRYN10102	<b>Water:</b>	5
<b>Industry Sector Code:</b>	325	<b>Landfills:</b>	0
<b>Federal Facility:</b>	NO	<b>RCRA C Landfill:</b>	0
<b>Cas No Compound ID:</b>	0001330207	<b>Other Landfills:</b>	0
<b>Classification:</b>	TRI	<b>Land Treatment:</b>	0
<b>Primary SIC:</b>	2851	<b>Surface Impndmnt:</b>	0

Map Key	Number of Records	Direction	Distance (mi/ft)	Elev/Diff (ft)	Site	DB
---------	-------------------	-----------	------------------	----------------	------	----

<b>Primary NAICS:</b>	325510				<b>RCRA Surface IM:</b>	0
<b>Metal:</b>	NO				<b>Other Surface I:</b>	0
<b>Carcinogen:</b>	NO				<b>Other Disposal:</b>	0
<b>Fugitive Air:</b>	328				<b>On Site Release Tot:</b>	333
<b>Stack Air:</b>	0				<b>Off Site Release Tot:</b>	3
<b>Underground:</b>	0				<b>Off Site Recycled Tot:</b>	0
<b>Underground CL I:</b>	0				<b>Total Releases:</b>	336
<b>Underground C II-V:</b>	0					

**Chemical:** Xylene (mixed isomers)  
**Industry Sector:** Chemicals  
**Parent Co Name:** NAD83  
**Standard Parent Co Name:**

**One Time Release:**  
0

**CAS No:**  
1330-20-7

**PFAS:**  
NO

<b>TRI FD:</b>	33605DVRYN10102				<b>Water:</b>	5
<b>Industry Sector Code:</b>	325				<b>Landfills:</b>	0
<b>Federal Facility:</b>	NO				<b>RCRA C Landfill:</b>	0
<b>Cas No Compound ID:</b>	0000107211				<b>Other Landfills:</b>	0
<b>Classification:</b>	TRI				<b>Land Treatment:</b>	0
<b>Primary SIC:</b>	2851				<b>Surface Impndmnt:</b>	0
<b>Primary NAICS:</b>	325510				<b>RCRA Surface IM:</b>	0
<b>Metal:</b>	NO				<b>Other Surface I:</b>	0
<b>Carcinogen:</b>	NO				<b>Other Disposal:</b>	0
<b>Fugitive Air:</b>	1279				<b>On Site Release Tot:</b>	1284
<b>Stack Air:</b>	0				<b>Off Site Release Tot:</b>	959
<b>Underground:</b>	0				<b>Off Site Recycled Tot:</b>	0
<b>Underground CL I:</b>	0				<b>Total Releases:</b>	2243
<b>Underground C II-V:</b>	0					

**Chemical:** Ethylene glycol  
**Industry Sector:** Chemicals  
**Parent Co Name:** NAD83  
**Standard Parent Co Name:**

**One Time Release:**  
0

**CAS No:**  
107-21-1

**PFAS:**  
NO

<b>TRI FD:</b>	33605DVRYN10102				<b>Water:</b>	5
<b>Industry Sector Code:</b>	325				<b>Landfills:</b>	0
<b>Federal Facility:</b>	NO				<b>RCRA C Landfill:</b>	0
<b>Cas No Compound ID:</b>	0000095636				<b>Other Landfills:</b>	0
<b>Classification:</b>	TRI				<b>Land Treatment:</b>	0
<b>Primary SIC:</b>	2851				<b>Surface Impndmnt:</b>	0
<b>Primary NAICS:</b>	325510				<b>RCRA Surface IM:</b>	0
<b>Metal:</b>	NO				<b>Other Surface I:</b>	0
<b>Carcinogen:</b>	NO				<b>Other Disposal:</b>	0
<b>Fugitive Air:</b>	276				<b>On Site Release Tot:</b>	281
<b>Stack Air:</b>	0				<b>Off Site Release Tot:</b>	3
<b>Underground:</b>	0				<b>Off Site Recycled Tot:</b>	0
<b>Underground CL I:</b>	0				<b>Total Releases:</b>	284
<b>Underground C II-V:</b>	0					
<b>Chemical:</b>		1,2,4-Trimethylbenzene				
<b>Industry Sector:</b>		Chemicals				
<b>Parent Co Name:</b>		NAD83				
<b>Standard Parent Co Name:</b>						

**One Time Release:**

0

**CAS No:**

95-63-6

**PFAS:**

NO

**1997 Details**

<b>TRI FD:</b>	33605DVRYN10102				<b>Water:</b>	0
<b>Industry Sector Code:</b>	325				<b>Landfills:</b>	0
<b>Federal Facility:</b>	NO				<b>RCRA C Landfill:</b>	0
<b>Cas No Compound ID:</b>	0000107211				<b>Other Landfills:</b>	0
<b>Classification:</b>	TRI				<b>Land Treatment:</b>	0
<b>Primary SIC:</b>	2851				<b>Surface Impndmnt:</b>	0
<b>Primary NAICS:</b>	325510				<b>RCRA Surface IM:</b>	0
<b>Metal:</b>	NO				<b>Other Surface I:</b>	0
<b>Carcinogen:</b>	NO				<b>Other Disposal:</b>	0
<b>Fugitive Air:</b>	1100				<b>On Site Release Tot:</b>	1100
<b>Stack Air:</b>	0				<b>Off Site Release Tot:</b>	3826
<b>Underground:</b>	0				<b>Off Site Recycled Tot:</b>	0
<b>Underground CL I:</b>	0				<b>Total Releases:</b>	4926
<b>Underground C II-V:</b>	0					
<b>Chemical:</b>		Ethylene glycol				
<b>Industry Sector:</b>		Chemicals				
<b>Parent Co Name:</b>		NAD83				
<b>Standard Parent Co Name:</b>						

Map Key	Number of Records	Direction	Distance (mi/ft)	Elev/Diff (ft)	Site	DB
---------	-------------------	-----------	------------------	----------------	------	----

**One Time Release:**

0

**CAS No:**

107-21-1

**PFAS:**

NO

<b>TRI FD:</b>	33605DVRYN10102	<b>Water:</b>	0
<b>Industry Sector Code:</b>	325	<b>Landfills:</b>	0
<b>Federal Facility:</b>	NO	<b>RCRA C Landfill:</b>	0
<b>Cas No Compound ID:</b>	0000095636	<b>Other Landfills:</b>	0
<b>Classification:</b>	TRI	<b>Land Treatment:</b>	0
<b>Primary SIC:</b>	2851	<b>Surface Impndmnt:</b>	0
<b>Primary NAICS:</b>	325510	<b>RCRA Surface IM:</b>	0
<b>Metal:</b>	NO	<b>Other Surface I:</b>	0
<b>Carcinogen:</b>	NO	<b>Other Disposal:</b>	0
<b>Fugitive Air:</b>	279	<b>On Site Release Tot:</b>	279
<b>Stack Air:</b>	0	<b>Off Site Release Tot:</b>	0
<b>Underground:</b>	0	<b>Off Site Recycled Tot:</b>	0
<b>Underground CL I:</b>	0	<b>Total Releases:</b>	279
<b>Underground C II-V:</b>	0		
<b>Chemical:</b>	1,2,4-Trimethylbenzene		
<b>Industry Sector:</b>	Chemicals		
<b>Parent Co Name:</b>	NAD83		
<b>Standard Parent Co Name:</b>			

**One Time Release:**

0

**CAS No:**

95-63-6

**PFAS:**

NO

<b>TRI FD:</b>	33605DVRYN10102	<b>Water:</b>	0
<b>Industry Sector Code:</b>	325	<b>Landfills:</b>	0
<b>Federal Facility:</b>	NO	<b>RCRA C Landfill:</b>	0
<b>Cas No Compound ID:</b>	N230	<b>Other Landfills:</b>	0
<b>Classification:</b>	TRI	<b>Land Treatment:</b>	0
<b>Primary SIC:</b>	2851	<b>Surface Impndmnt:</b>	0
<b>Primary NAICS:</b>	325510	<b>RCRA Surface IM:</b>	0
<b>Metal:</b>	NO	<b>Other Surface I:</b>	0
<b>Carcinogen:</b>	NO	<b>Other Disposal:</b>	0
<b>Fugitive Air:</b>	3	<b>On Site Release Tot:</b>	3
<b>Stack Air:</b>	0	<b>Off Site Release Tot:</b>	0
<b>Underground:</b>	0	<b>Off Site Recycled Tot:</b>	0

Map Key	Number of Records	Direction	Distance (mi/ft)	Elev/Diff (ft)	Site	DB
---------	-------------------	-----------	------------------	----------------	------	----

Underground CL I:	0				Total Releases:	3
-------------------	---	--	--	--	-----------------	---

Underground C II-V: 0

Chemical: Certain glycol ethers  
 Industry Sector: Chemicals  
 Parent Co Name: NAD83  
 Standard Parent Co Name:

One Time Release:

0

CAS No:

N230

PFAS:

NO

TRI FD: 33605DVRYN10102

Industry Sector Code: 325

Federal Facility: NO

Cas No Compound ID: 0001330207

Classification: TRI

Primary SIC: 2851

Primary NAICS: 325510

Metal: NO

Carcinogen: NO

Fugitive Air: 331

Stack Air: 0

Underground: 0

Underground CL I: 0

Underground C II-V: 0

Chemical: Xylene (mixed isomers)

Industry Sector: Chemicals

Parent Co Name: NAD83

Standard Parent Co Name:

One Time Release:

0

CAS No:

1330-20-7

PFAS:

NO

1998 Details

TRI FD: 33605DVRYN10102

Industry Sector Code: 325

Water: 0

Landfills: 0

Map Key	Number of Records	Direction	Distance (mi/ft)	Elev/Diff (ft)	Site	DB
---------	-------------------	-----------	------------------	----------------	------	----

<b>Federal Facility:</b>	NO				<b>RCRA C Landfill:</b>	0
<b>Cas No Compound ID:</b>	N230				<b>Other Landfills:</b>	0
<b>Classification:</b>	TRI				<b>Land Treatment:</b>	0
<b>Primary SIC:</b>	2851				<b>Surface Impndmnt:</b>	0
<b>Primary NAICS:</b>	325510				<b>RCRA Surface IM:</b>	0
<b>Metal:</b>	NO				<b>Other Surface I:</b>	0
<b>Carcinogen:</b>	NO				<b>Other Disposal:</b>	0
<b>Fugitive Air:</b>	237				<b>On Site Release Tot:</b>	237
<b>Stack Air:</b>	0				<b>Off Site Release Tot:</b>	5656
<b>Underground:</b>	0				<b>Off Site Recycled Tot:</b>	0
<b>Underground CL I:</b>	0				<b>Total Releases:</b>	5893
<b>Underground C II-V:</b>	0					

**Chemical:** Certain glycol ethers  
**Industry Sector:** Chemicals  
**Parent Co Name:** NAD83  
**Standard Parent Co Name:**

**One Time Release:**

0

**CAS No:**

N230

**PFAS:**

NO

<b>TRI FD:</b>	33605DVRYN10102				<b>Water:</b>	0
<b>Industry Sector Code:</b>	325				<b>Landfills:</b>	0
<b>Federal Facility:</b>	NO				<b>RCRA C Landfill:</b>	0
<b>Cas No Compound ID:</b>	0000107211				<b>Other Landfills:</b>	0
<b>Classification:</b>	TRI				<b>Land Treatment:</b>	0
<b>Primary SIC:</b>	2851				<b>Surface Impndmnt:</b>	0
<b>Primary NAICS:</b>	325510				<b>RCRA Surface IM:</b>	0
<b>Metal:</b>	NO				<b>Other Surface I:</b>	0
<b>Carcinogen:</b>	NO				<b>Other Disposal:</b>	0
<b>Fugitive Air:</b>	1000				<b>On Site Release Tot:</b>	1000
<b>Stack Air:</b>	0				<b>Off Site Release Tot:</b>	4922
<b>Underground:</b>	0				<b>Off Site Recycled Tot:</b>	0
<b>Underground CL I:</b>	0				<b>Total Releases:</b>	5922
<b>Underground C II-V:</b>	0					

**Chemical:** Ethylene glycol  
**Industry Sector:** Chemicals  
**Parent Co Name:** NAD83  
**Standard Parent Co Name:**

**One Time Release:**

0

**CAS No:**

107-21-1

Map Key	Number of Records	Direction	Distance (mi/ft)	Elev/Diff (ft)	Site	DB
---------	-------------------	-----------	------------------	----------------	------	----

PFAS:

NO

<a href="#">235</a>	7 of 10	W	0.00 / 0.00	9.35 / -2	CHANNELSIDE HOLDINGS (FORMER DEVOE & REYNOLDS) 1010-26 NORTH 19TH STREET TAMPA FL 33605	DELISTED WCP
---------------------	---------	---	-------------	-----------	--	-----------------

**Delisted Environmental Protection Cleanup Sites**

**Geometry:**

**DEP Cleanup Site:** 64750584  
**Source Database:** ERIC  
**Source Database ID:** ERIC\_13690  
**CPAC Prog Area ID:** CU  
**CLCC Cleanup Categ:** OTHCU  
**RSC2 Remed Status:** OPEN  
**Data Load Date:** 2020/10/26 07:00:20+00  
**County:**  
**Cc2 County:** 29  
**Oc3 Office:** SWD  
**OIC Object:** CAP\_R  
**PC2 Proximity ID:** VICIN  
**DC4 Datum ID:** NAD83  
**Verif Status:**  
**Collect Username:**  
**Collect Date:** 1970/01/01 00:00:00+00  
**Collect Affiliation:**  
**Verifier Username:** BERNHARD\_K  
**Verifier Affiliation:**  
**Verification Date:** 2006/06/28 12:57:55+00  
**Verif Coord Method:** DPHO  
**Object ID:** 1625  
**Map Source:** 1999 doqs  
**Map Sour 1:** 5000  
**Interpolat:**  
**Calc Coord Accuracy:** 4  
**Coordinate Method:** DPHO  
**Source Latitude:** 27.953724813  
**Source Longitude:** -82.438327285  
**X Coordina:**  
**Y Coordina:**  
**Latitude D:** 27  
**Latitude M:** 57  
**Latitude S:**  
**Longitude D:** 82  
**Longitude M:** 26  
**Longitude S:**



Map Key	Number of Records	Direction	Distance (mi/ft)	Elev/Diff (ft)	Site	DB
<b>Documents:</b>					https://prodenv.dep.state.fl.us/DepNexus/public/electronic-documents/ERIC_13690/facility!search	
<b>Comments:</b>					Alternate ID:	
<b>Original Source:</b>					DEPC	
<b>Record Date:</b>					28-OCT-2020	

[235](#)    8 of 10    **W**    0.00 / 0.00    9.35 / -2    **Channelside Holdings LLC**  
**1010-26 NORTH 19TH STREET**    **ERIC**  
**TAMPA FL 33605**

<b>Eric ID:</b>	ERIC_13690	<b>Offste Contami Key:</b>	CONTAMUNKNOWN
<b>Site Status:</b>	OPEN	<b>Se Anno Cad Data:</b>	
<b>Source Facility ID:</b>	54586	<b>State:</b>	FL
<b>District:</b>	SWD	<b>County Name:</b>	Hillsborough
<b>WMD:</b>	SWFWMD	<b>County ID:</b>	29
<b>ICR Indicator:</b>	NO	<b>X:</b>	-82.4383256000788
<b>Discharge Date:</b>		<b>Y:</b>	27.9537212937325
<b>Method ID:</b>	DPHO	<b>Lat DD:</b>	27
<b>Object of Interest:</b>	CAP_R	<b>Lat MM:</b>	57
<b>Proximit to Object:</b>	VICIN	<b>Lat SS:</b>	
<b>Collector Username:</b>		<b>Long DD:</b>	82
<b>Collect Date:</b>		<b>Long MM:</b>	26
<b>Map Source:</b>	1999 doqs	<b>Long SS:</b>	
<b>Map Source Scale:</b>	5000	<b>Gis Albx:</b>	553344.17
<b>Intrpolation Scale:</b>		<b>Gis Alby:</b>	439626.61
<b>Coord Accuracy ID:</b>	4	<b>Datum ID:</b>	NAD83
<b>Site Phase Dsc:</b>	Phase 4 - Design Implementation	<b>Geometry:</b>	
<b>Site Name:</b>	CHANNELSIDE HOLDINGS (FORMER DEVOE & REYNOLDS)		
<b>Documents:</b>	https://prodenv.dep.state.fl.us/DepNexus/public/electronic-documents/ERIC_13690/gis-facility!search		

**Program Details**

**Program:** CERCLA Site Screening Program  
**Program Type:** CERCLA  
**Program Status:** COMPLETE  
**Site Manager:** Allison Amram

**Program Details**

**Program:** Brownfield Site Rehabilitation  
**Program Type:** BROWNFIELDS  
**Program Status:** ACTIVE  
**Site Manager:** Allison Amram

**Program Details**

**Program:** Hillsborough EPC Brownfields  
**Program Type:** EPC BF  
**Program Status:** ACTIVE  
**Site Manager:** Allison Amram

Map Key	Number of Records	Direction	Distance (mi/ft)	Elev/Diff (ft)	Site	DB
---------	-------------------	-----------	------------------	----------------	------	----

**Program Details**

**Program:** Responsible Party Cleanup  
**Program Type:** RESPONSPARTY  
**Program Status:** COMPLETE  
**Site Manager:** Allison Amram

<a href="#">235</a>	9 of 10	W	0.00 / 0.00	9.35 / -2	ICI PAINTS - TAMPA 1010-26 N. 19TH STREET TAMPA FL 33605	AFS
---------------------	---------	---	-------------	-----------	--	-----

<b>Afs ID:</b>	1205700467	<b>Fed Reportable:</b>	No
<b>Plant ID:</b>	1009847	<b>Current Hpv:</b>	
<b>Epa Region:</b>	04	<b>Loc Contrl Region:</b>	
<b>Plant County:</b>	Hillsborough	<b>Afs Gov Fac Code:</b>	0
<b>State No:</b>	12	<b>Operating Status:</b>	X
<b>Primary Sic Code:</b>	2851	<b>Epa Class Code:</b>	C
<b>Secondary Sic Code:</b>		<b>Epa Complian Stat:</b>	9
<b>Naics Code:</b>	325510	<b>State Comp Status:</b>	9
<b>Afs Gov Facility Des:</b>	PRIVATELY OWNED/OPERATED		
<b>Operating Status Def:</b>	Permanently Closed		
<b>Epa Classification Des:</b>	Class is unknown.		
<b>Epa Compliance Status:</b>	In Compliance - Shut Down		
<b>State Compliance Status:</b>	In Compliance - Shut Down		

**Historical Compliance - Air Program Level**

**Air Program Code:** 0  
**Air Program Code Ref:** SIP Source  
**Historical Compliance Date:** 0604, 0701, 0702, 0703, 0704, 0801, 0802, 0803, 0804, 0901, 0902, 0903, 0904, 1001, 1002, 1003, 1004, 1101, 1102, 1103, 1104, 1201, 1202, 1203, 1204, 1301, 1302, 1303, 1304, 1401, 1402, 1403  
**Historical Compliance Status:** 9  
**Historical Compliance Stat Ref:** In Compliance - Shut Down

**Air Program**

<b>Plant ID:</b>	1009847	<b>Poll Classificatn:</b>	C
<b>Air Program Code:</b>	0	<b>Poll Compli Status:</b>	9
<b>Air Program Status:</b>	X	<b>Epa Class Code:</b>	C
<b>Pollutant Code:</b>	VOC	<b>Epa Compli Status:</b>	9
<b>Chemical Abstract Service Nbr:</b>			
<b>Air Program Code Subparts:</b>			
<b>Air Program Code Ref:</b>	SIP Source		
<b>Epa Classification Code Ref:</b>	Class is unknown.		
<b>Epa Compliance Status Ref:</b>	In Compliance - Shut Down		
<b>Pollutant Code Ref:</b>			
<b>Pollutant Classification Ref:</b>	Class is unknown.		
<b>Pollutant Complian Status Ref:</b>	In Compliance - Shut Down		

**Air Program**

Map Key	Number of Records	Direction	Distance (mi/ft)	Elev/Diff (ft)	Site	DB
---------	-------------------	-----------	------------------	----------------	------	----

**Plant ID:** 1009847 **Poll Classificatn:** C  
**Air Program Code:** 0 **Poll Compli Status:** 9  
**Air Program Status:** X **Epa Class Code:** C  
**Pollutant Code:** PT **Epa Compli Status:** 9  
**Chemical Abstract Service Nbr:**  
**Air Program Code Subparts:**  
**Air Program Code Ref:** SIP Source  
**Epa Classification Code Ref:** Class is unknown.  
**Epa Compliance Status Ref:** In Compliance - Shut Down  
**Pollutant Code Ref:**  
**Pollutant Classification Ref:** Class is unknown.  
**Pollutant Complian Status Ref:** In Compliance - Shut Down

**Air Program**

**Plant ID:** 1009847 **Poll Classificatn:** C  
**Air Program Code:** 0 **Poll Compli Status:** 9  
**Air Program Status:** X **Epa Class Code:** C  
**Pollutant Code:** PM10 **Epa Compli Status:** 9  
**Chemical Abstract Service Nbr:**  
**Air Program Code Subparts:**  
**Air Program Code Ref:** SIP Source  
**Epa Classification Code Ref:** Class is unknown.  
**Epa Compliance Status Ref:** In Compliance - Shut Down  
**Pollutant Code Ref:** Particulate Matter < 10 Um  
**Pollutant Classification Ref:** Class is unknown.  
**Pollutant Complian Status Ref:** In Compliance - Shut Down

<a href="#">235</a>	10 of 10	W	0.00 / 0.00	9.35 / -2	CHANNELSIDE HOLDINGS (FORMER DEVOE & REYNOLDS) 1010-26 NORTH 19TH STREET - TAMPA FL 33605	VCP
---------------------	----------	---	-------------	-----------	--	-----

**Eric ID:** ERIC\_13690 **Point Proximity:** VICIN  
**System ID:** BF290503000 **Accuracy:** 4  
**System:** BROWNFIELD **Verification Meth:** DPHO  
**Status:** OPEN **Verification Date:** 6/28/2006 12:57:55 PM  
**Activity Code:** BSRA **Latitude Degrees:** 27  
**Activity Dt:** 12/20/2005 **Latitude Minutes:** 57  
**County:** Hillsborough **Latitude Seconds:** 13.3907  
**District:** SWD **Longitude Degrees:** 82  
**Object of Interest:** CAP\_R **Longitude Minutes:** 26  
**Method:** DPHO **Longitude Seconds:** 17.966  
**Datum:** NAD83  
**Activity Description:** Brownfields Site Rehabilitation Agreement

<a href="#">236</a>	1 of 2	WNW	0.00 / 0.00	16.82 / 6	DALE PATTEN PLAZA- CROSSTOWN EXPRESSWAY-FDOT 78TH ST S	AST
---------------------	--------	-----	-------------	-----------	--	-----

Map Key	Number of Records	Direction	Distance (mi/ft)	Elev/Diff (ft)	Site	DB
---------	-------------------	-----------	------------------	----------------	------	----

TAMPA FL 33619

<b>Facility ID:</b>	8736812	<b>County:</b>	HILLSBOROUGH
<b>Facility Status:</b>	OPEN	<b>Lat/Long Method:</b>	UNVR
<b>Facility Type:</b>	G	<b>Lat DD:</b>	27
<b>Type Desc:</b>	State Government	<b>Lat MM:</b>	57
<b>Facility Phone:</b>	8132726740	<b>Lat SS:</b>	19
<b>Dep Co:</b>	P	<b>Long DD:</b>	82
<b>Owner ID:</b>	61808	<b>Long MM:</b>	26
<b>Owner Phone:</b>	8136734612	<b>Long SS:</b>	16
<b>Owner:</b>	DALE PATTEN PLAZA-CROSSTWN EXPRSSWY		
<b>Owner Address1:</b>	1104 E TWIGGS ST #300		
<b>Owner Address2:</b>			
<b>Owner City:</b>	TAMPA		
<b>Owner State:</b>	FL		
<b>Owner Zip 5:</b>	33602		
<b>Contact:</b>	SANDRA UNDERWOOD-BLOOM		
<b>Data Source:</b>	Tank Facility - All Locations and Tank Information; Tank Facility - All Locations and Owner Information		
<b>Oculus Docs Inventory URL:</b>	<a href="https://erisservice7.ecologeris.com/ErisExt/flo/ocure.ashx?ID=8736812&amp;CAT=11">https://erisservice7.ecologeris.com/ErisExt/flo/ocure.ashx?ID=8736812&amp;CAT=11</a>		
<b>Information Portal Fac URL:</b>	<a href="http://prodenv.dep.state.fl.us/DepNexus/public/facilitysearch?pagination=true&amp;facility.id=8736812">http://prodenv.dep.state.fl.us/DepNexus/public/facilitysearch?pagination=true&amp;facility.id=8736812</a>		
<b>Information Portal Doc URL:</b>	<a href="http://prodenv.dep.state.fl.us/DepNexus/public/electronic-documents/8736812/facility!search">http://prodenv.dep.state.fl.us/DepNexus/public/electronic-documents/8736812/facility!search</a>		

Tank Information

<b>Tank ID:</b>	1	<b>Tank Desc:</b>	Double Walled
<b>Tank Status:</b>	U - IN SERVICE	<b>Capacity:</b>	1000
<b>Status Date:</b>	01-JUN-2005	<b>Placement:</b>	ABOVEGROUND
<b>Installation Date:</b>	01-JUN-2005	<b>Tank Vessel Indic:</b>	TANK
<b>Content Desc:</b>	G - Emerg Generator Diesel		

Piping

<b>Piping Description:</b>	I-Suction piping system
<b>Piping Description:</b>	B-Steel/galvanized metal
<b>Piping Description:</b>	A-Abv, no soil contact

Monitoring

<b>Monitoring Desc:</b>	1-Continuous electronic sensing
<b>Monitoring Desc:</b>	F-Monitor dbl wall tank space
<b>Monitoring Desc:</b>	Q-Visual inspection of ASTs

Tank Construction

<b>Constr Code:</b>	R
---------------------	---

Map Key	Number of Records	Direction	Distance (mi/ft)	Elev/Diff (ft)	Site	DB
<b>Constr Desc:</b>		Double wall - tank jacket				
<b>Constr Code:</b>		C				
<b>Constr Desc:</b>		Steel				
<b>Constr Code:</b>		P				
<b>Constr Desc:</b>		Level gauges/alarms				
<b>Constr Code:</b>		M				
<b>Constr Desc:</b>		Spill containment bucket				

[236](#)    2 of 2    **WNW**    0.00 / 0.00    16.82 / 6    **DALE PATTEN PLAZA-CROSSTOWN EXPRSSWY-FDOT 78TH ST S TAMPA FL 33619**    **UST**

<b>Facility ID:</b>	8736812	<b>County:</b>	HILLSBOROUGH
<b>Facility Status:</b>	OPEN	<b>Lat/Long Method:</b>	UNVR
<b>Facility Type:</b>	G	<b>Lat DD:</b>	27
<b>Type Desc:</b>	State Government	<b>Lat MM:</b>	57
<b>Facility Phone:</b>	8132726740	<b>Lat SS:</b>	19
<b>Dep Co:</b>	P	<b>Long DD:</b>	82
<b>Owner ID:</b>	61808	<b>Long MM:</b>	26
<b>Owner Phone:</b>	8136734612	<b>Long SS:</b>	16
<b>Owner:</b>	DALE PATTEN PLAZA-CROSSTWN EXPRSSWY		
<b>Owner Address1:</b>	1104 E TWIGGS ST #300		
<b>Owner Address2:</b>			
<b>Owner City:</b>	TAMPA		
<b>Owner State:</b>	FL		
<b>Owner Zip 5:</b>	33602		
<b>Contact:</b>	SANDRA UNDERWOOD-BLOOM		
<b>Source:</b>	Tank Facility - All Locations and Tank Information; Tank Facility - All Locations and Owner Information		
<b>Oculus Docs Inventory URL:</b>	<a href="https://erisservice7.ecologeris.com/ErisExt/flo/ocure.ashx?ID=8736812&amp;CAT=11">https://erisservice7.ecologeris.com/ErisExt/flo/ocure.ashx?ID=8736812&amp;CAT=11</a>		
<b>Information Portal Fac URL:</b>	<a href="http://prodenv.dep.state.fl.us/DepNexus/public/facilitysearch?pagination=true&amp;facility.id=8736812">http://prodenv.dep.state.fl.us/DepNexus/public/facilitysearch?pagination=true&amp;facility.id=8736812</a>		
<b>Information Portal Doc URL:</b>	<a href="http://prodenv.dep.state.fl.us/DepNexus/public/electronic-documents/8736812/facility!search">http://prodenv.dep.state.fl.us/DepNexus/public/electronic-documents/8736812/facility!search</a>		

**Tank Information**

<b>Tank ID:</b>	3	<b>Capacity:</b>	300
<b>Tank Status:</b>	D - DELETED-DATA ERROR	<b>Substance:</b>	D - Vehicular Diesel
<b>Status Date:</b>	30-AUG-1994	<b>Placement:</b>	UNDERGROUND
<b>Installation Date:</b>		<b>Tank Vessel Indic:</b>	TANK
<b>Tank Desc:</b>			

**Tank Information**

<b>Tank ID:</b>	2	<b>Capacity:</b>	300
<b>Tank Status:</b>	D - DELETED-DATA ERROR	<b>Substance:</b>	D - Vehicular Diesel
<b>Status Date:</b>	29-AUG-1994	<b>Placement:</b>	UNDERGROUND
<b>Installation Date:</b>		<b>Tank Vessel Indic:</b>	TANK
<b>Tank Desc:</b>			

Map Key	Number of Records	Direction	Distance (mi/ft)	Elev/Diff (ft)	Site	DB
---------	-------------------	-----------	------------------	----------------	------	----

**Tank Information**

<b>Tank ID:</b>	78-1	<b>Capacity:</b>	275
<b>Tank Status:</b>	B - REMOVED FROM SITE	<b>Substance:</b>	G - Emerg Generator Diesel
<b>Status Date:</b>	01-MAY-1999	<b>Placement:</b>	UNDERGROUND
<b>Installation Date:</b>	01-NOV-1977	<b>Tank Vessel Indic:</b>	TANK
<b>Tank Desc:</b>			

<a href="#">237</a>	1 of 5	<b>WNW</b>	<b>0.00 / 0.00</b>	<b>11.44 / 0</b>	<b>CHANNELSIDE HOLDINGS LLC 1026 N 19TH ST TAMPA FL 33605-6012</b>	<b>RCRA NON GEN</b>
---------------------	--------	------------	--------------------	------------------	--	-------------------------

<b>EPA Handler ID:</b>	FLD092715051
<b>Gen Status Universe:</b>	No Report
<b>Contact Name:</b>	JACK KEISER
<b>Contact Address:</b>	PO BOX 37 , , LUTZ , FL, 33548-0037 , US
<b>Contact Phone No and Ext:</b>	813-909-0040
<b>Contact Email:</b>	
<b>Contact Country:</b>	US
<b>County Name:</b>	HILLSBOROUGH
<b>EPA Region:</b>	04
<b>Land Type:</b>	Private
<b>Receive Date:</b>	20050629
<b>Location Latitude:</b>	27.954038
<b>Location Longitude:</b>	-82.438792

**Violation/Evaluation Summary**

**Note:** VIOLATION or UNDETERMINED: There are VIOLATION or UNDETERMINED details or records associated with this facility (EPA ID) in the Compliance Monitoring and Enforcement table dated Sep, 2022.

**Violation Details**

<b>Found Violation:</b>	Yes
<b>Citation:</b>	GGR:
<b>Violation Short Description:</b>	Generators - General
<b>Violation Type:</b>	262.A
<b>Violation Determined Date:</b>	19851107
<b>Scheduled Compliance Date:</b>	
<b>Return to Compliance:</b>	Unverifiable
<b>Actual Return to Compl:</b>	19870720
<b>Violation Responsible Agency:</b>	State

**Enforcement Details**

<b>Enforcement Type:</b>	515
<b>Enforcement Type Description:</b>	CIVIL ACTION FOR COMPLIANCE
<b>Enforcement Action Date:</b>	19861126
<b>Enf Disposition Status:</b>	

**Disposition Status Date:**

**Enforcement Lead Agency:** State

**Proposed Penalty Amount:**

**Final Amount:**

**Paid Amount:**

**Violation Details**

**Found Violation:** Yes

**Citation:** GGR:

**Violation Short Description:** Generators - General

**Violation Type:** 262.A

**Violation Determined Date:** 19860429

**Scheduled Compliance Date:**

**Return to Compliance:** Unverifiable

**Actual Return to Compl:** 19870720

**Violation Responsible Agency:** State

**Evaluation Details**

**Evaluation Start Date:** 19950606

**Evaluation Type Description:** COMPLIANCE EVALUATION INSPECTION ON-SITE

**Violation Short Description:**

**Return to Compliance Date:**

**Evaluation Agency:** State

**Evaluation Start Date:** 19870720

**Evaluation Type Description:** COMPLIANCE EVALUATION INSPECTION ON-SITE

**Violation Short Description:**

**Return to Compliance Date:**

**Evaluation Agency:** State

**Evaluation Start Date:** 19870720

**Evaluation Type Description:** COMPLIANCE SCHEDULE EVALUATION

**Violation Short Description:**

**Return to Compliance Date:**

**Evaluation Agency:** State

**Evaluation Start Date:** 19860429

**Evaluation Type Description:** COMPLIANCE EVALUATION INSPECTION ON-SITE

**Violation Short Description:** Generators - General

**Return to Compliance Date:** 19870720

**Evaluation Agency:** State

**Evaluation Start Date:** 19971217

**Evaluation Type Description:** COMPLIANCE EVALUATION INSPECTION ON-SITE

**Violation Short Description:**

**Return to Compliance Date:**

**Evaluation Agency:** State

<b>Map Key</b>	<b>Number of Records</b>	<b>Direction</b>	<b>Distance (mi/ft)</b>	<b>Elev/Diff (ft)</b>	<b>Site</b>	<b>DB</b>
----------------	--------------------------	------------------	-------------------------	-----------------------	-------------	-----------

**Evaluation Start Date:** 19851107  
**Evaluation Type Description:** COMPLIANCE EVALUATION INSPECTION ON-SITE  
**Violation Short Description:** Generators - General  
**Return to Compliance Date:** 19870720  
**Evaluation Agency:** State

**Evaluation Start Date:** 20000728  
**Evaluation Type Description:** COMPLIANCE EVALUATION INSPECTION ON-SITE  
**Violation Short Description:**  
**Return to Compliance Date:**  
**Evaluation Agency:** State

**Handler Summary**

**Importer Activity:** No  
**Mixed Waste Generator:** No  
**Transporter Activity:** No  
**Transfer Facility:** No  
**Onsite Burner Exemption:** No  
**Furnace Exemption:** No  
**Underground Injection Activity:** No  
**Commercial TSD:** No  
**Used Oil Transporter:** No  
**Used Oil Transfer Facility:** No  
**Used Oil Processor:** No  
**Used Oil Refiner:** No  
**Used Oil Burner:** No  
**Used Oil Market Burner:** No  
**Used Oil Spec Marketer:** No

**Hazardous Waste Handler Details**

**Sequence No:** 200007  
**Receive Date:** 20000728  
**Handler Name:** CHANNELSIDE HOLDINGS LLC  
**Source Type:** Implementer  
**Federal Waste Generator Code:** 1  
**Generator Code Description:** Large Quantity Generator

**Hazardous Waste Handler Details**

**Sequence No:** 200506  
**Receive Date:** 20050629  
**Handler Name:** CHANNELSIDE HOLDINGS LLC  
**Source Type:** Notification  
**Federal Waste Generator Code:** N  
**Generator Code Description:** Not a Generator, Verified

**Waste Code Details**



Map Key	Number of Records	Direction	Distance (mi/ft)	Elev/Diff (ft)	Site	DB
---------	-------------------	-----------	------------------	----------------	------	----

**Hazardous Waste Code:** D001  
**Waste Code Description:** IGNITABLE WASTE

**Hazardous Waste Handler Details**

**Sequence No:** 3  
**Receive Date:** 19980123  
**Handler Name:** ICI PAINTS  
**Source Type:** Annual/Biennial Report  
**Federal Waste Generator Code:** 1  
**Generator Code Description:** Large Quantity Generator

**Hazardous Waste Handler Details**

**Sequence No:** 1  
**Receive Date:** 19920205  
**Handler Name:** DEVOE & RAYNOLDS CO  
**Source Type:** Annual/Biennial Report  
**Federal Waste Generator Code:** 1  
**Generator Code Description:** Large Quantity Generator

**Hazardous Waste Handler Details**

**Sequence No:** 2  
**Receive Date:** 19940112  
**Handler Name:** DEVOE & RAYNOLDS CO  
**Source Type:** Annual/Biennial Report  
**Federal Waste Generator Code:** 1  
**Generator Code Description:** Large Quantity Generator

**Owner/Operator Details**

<b>Owner/Operator Ind:</b> Current Operator	<b>Street No:</b>
<b>Type:</b> Private	<b>Street 1:</b> PO BOX 37
<b>Name:</b> CHANNELSIDE HOLDINGS LLC	<b>Street 2:</b>
<b>Date Became Current:</b> 19800815	<b>City:</b> LUTZ
<b>Date Ended Current:</b>	<b>State:</b> FL
<b>Phone:</b>	<b>Country:</b> US
<b>Source Type:</b> Notification	<b>Zip Code:</b> 33548

<b>Owner/Operator Ind:</b> Current Owner	<b>Street No:</b>
<b>Type:</b> Private	<b>Street 1:</b> 925 EUCLID AVE
<b>Name:</b> ICI PAINTS NORTH AMERICA	<b>Street 2:</b>
<b>Date Became Current:</b> 20050606	<b>City:</b> CLEVELAND
<b>Date Ended Current:</b> 20050629	<b>State:</b> OH
<b>Phone:</b>	<b>Country:</b> US
<b>Source Type:</b> Implementer	<b>Zip Code:</b> 44115-1408

<b>Map Key</b>	<b>Number of Records</b>	<b>Direction</b>	<b>Distance (mi/ft)</b>	<b>Elev/Diff (ft)</b>	<b>Site</b>	<b>DB</b>
<b>Owner/Operator Ind:</b>	Current Operator				<b>Street No:</b>	
<b>Type:</b>	Private				<b>Street 1:</b>	PO BOX 37
<b>Name:</b>	CHANNELSIDE HOLDINGS LLC				<b>Street 2:</b>	
<b>Date Became Current:</b>	19800815				<b>City:</b>	LUTZ
<b>Date Ended Current:</b>					<b>State:</b>	FL
<b>Phone:</b>					<b>Country:</b>	US
<b>Source Type:</b>	Implementer				<b>Zip Code:</b>	33548
<b>Owner/Operator Ind:</b>	Current Owner				<b>Street No:</b>	
<b>Type:</b>	Private				<b>Street 1:</b>	PO BOX 37
<b>Name:</b>	JACK KEISER				<b>Street 2:</b>	
<b>Date Became Current:</b>	20050629				<b>City:</b>	LUTZ
<b>Date Ended Current:</b>					<b>State:</b>	FL
<b>Phone:</b>					<b>Country:</b>	US
<b>Source Type:</b>	Implementer				<b>Zip Code:</b>	33548
<b>Owner/Operator Ind:</b>	Current Owner				<b>Street No:</b>	
<b>Type:</b>	Private				<b>Street 1:</b>	PO BOX 37
<b>Name:</b>	JACK KEISER				<b>Street 2:</b>	
<b>Date Became Current:</b>	20050629				<b>City:</b>	LUTZ
<b>Date Ended Current:</b>					<b>State:</b>	FL
<b>Phone:</b>					<b>Country:</b>	US
<b>Source Type:</b>	Notification				<b>Zip Code:</b>	33548
<b>Owner/Operator Ind:</b>	Current Owner				<b>Street No:</b>	
<b>Type:</b>	Private				<b>Street 1:</b>	925 EUCLID AVE
<b>Name:</b>	GLIDDEN CO				<b>Street 2:</b>	
<b>Date Became Current:</b>	19990105				<b>City:</b>	CLEVELAND
<b>Date Ended Current:</b>	20050629				<b>State:</b>	OH
<b>Phone:</b>					<b>Country:</b>	US
<b>Source Type:</b>	Notification				<b>Zip Code:</b>	44115-1408
<b>Owner/Operator Ind:</b>	Current Owner				<b>Street No:</b>	
<b>Type:</b>	Private				<b>Street 1:</b>	925 EUCLID AVE
<b>Name:</b>	ICI PAINTS NORTH AMERICA				<b>Street 2:</b>	
<b>Date Became Current:</b>	20050606				<b>City:</b>	CLEVELAND
<b>Date Ended Current:</b>	20050629				<b>State:</b>	OH
<b>Phone:</b>					<b>Country:</b>	US
<b>Source Type:</b>	Notification				<b>Zip Code:</b>	44115-1408
<b>Owner/Operator Ind:</b>	Current Owner				<b>Street No:</b>	
<b>Type:</b>	Private				<b>Street 1:</b>	925 EUCLID AVE
<b>Name:</b>	GLIDDEN CO				<b>Street 2:</b>	
<b>Date Became Current:</b>	19990105				<b>City:</b>	CLEVELAND
<b>Date Ended Current:</b>	20050629				<b>State:</b>	OH
<b>Phone:</b>					<b>Country:</b>	US
<b>Source Type:</b>	Implementer				<b>Zip Code:</b>	44115-1408

**Historical Handler Details**

**Receive Dt:** 19940112

Map Key	Number of Records	Direction	Distance (mi/ft)	Elev/Diff (ft)	Site	DB
<b>Generator Code Description:</b>		Large Quantity Generator				
<b>Handler Name:</b>		DEVOE & RAYNOLDS CO				
<b>Receive Dt:</b>		20000728				
<b>Generator Code Description:</b>		Large Quantity Generator				
<b>Handler Name:</b>		CHANNELSIDE HOLDINGS LLC				
<b>Receive Dt:</b>		19920205				
<b>Generator Code Description:</b>		Large Quantity Generator				
<b>Handler Name:</b>		DEVOE & RAYNOLDS CO				
<b>Receive Dt:</b>		19980123				
<b>Generator Code Description:</b>		Large Quantity Generator				
<b>Handler Name:</b>		ICI PAINTS				

[237](#)      2 of 5      **WNW**      0.00 / 0.00      11.44 / 0      **ICI PAINTS**  
**1026 N 19TH ST**      **LST**  
**TAMPA FL 33605**

<b>Facility ID:</b>	9102845	<b>Datum:</b>	0
<b>Facility Status:</b>	OPEN	<b>Lat DD:</b>	27
<b>Facility Type:</b>	E - Industrial Plant	<b>Lat MM:</b>	57
<b>Score:</b>	5	<b>Lat SS:</b>	13.4988
<b>Score Effective Date:</b>	12/17/2008	<b>Long DD:</b>	82
<b>Score when Ranked:</b>	9	<b>Long MM:</b>	26
<b>Rank:</b>	11086	<b>Long SS:</b>	20.0954
<b>Operator:</b>	JOANNA CALEY	<b>Facility T (Map):</b>	Industrial Plant
<b>Prim Related Party:</b>	5736	<b>Facility S (Map):</b>	OPEN
<b>Primary RP Role:</b>	ACCOUNT OWNER	<b>County (Map):</b>	HILLSBOROUGH
<b>RP Begin Date:</b>	01/16/1998	<b>Collection (Map):</b>	DPHO
<b>Phone:</b>	(216)826-5273	<b>Collector (Map):</b>	WILLIAMS_CA
<b>Name Changed:</b>	01/16/1998	<b>Collecti 1 (Map):</b>	1/27/2020
<b>Address Changed:</b>	01/23/2020	<b>Datum (Map):</b>	NAD83
<b>Section:</b>		<b>Rel Feat (Map):</b>	APPRX
<b>Township:</b>		<b>Geometry (Map):</b>	
<b>Range:</b>		<b>Lat DD (Map):</b>	27
<b>District:</b>	SWD	<b>Lat MM (Map):</b>	57
<b>County:</b>	HILLSBOROUGH	<b>Lat SS (Map):</b>	
<b>County No:</b>	29	<b>Long DD (Map):</b>	82
<b>Feature:</b>		<b>Long MM (Map):</b>	26
<b>Method:</b>	AGPS	<b>Long SS (Map):</b>	
<b>RP Name:</b>	GLIDDEN CO		
<b>RP Address1:</b>	925 EUCLID AVE		
<b>RP Address2:</b>			
<b>RP City:</b>	CLEVELAND		
<b>RP State:</b>	OH		
<b>RP Zip5:</b>	44115		
<b>RP Zip4:</b>			
<b>Contact:</b>	STEVE POULIOT		
<b>RP Phone:</b>	(813)247-3161		
<b>RP Phone Ext.:</b>	229		
<b>RP Bad Addr Ind:</b>	No		

**Facility Name (Map):** ICI PAINTS  
**Address (Map):** 1026 N 19TH ST  
**City (Map):** TAMPA  
**Zip5 (Map):** 33605  
**Document L (Map):** https://prodenv.dep.state.fl.us/DepNexus/public/electronic-documents/9102845/facility!search  
**Oculus Docs Inventory:** https://erisservice7.ecologeris.com/ErisExt/flo/ocure.ashx?ID=9102845&CAT=11  
**Information Portal Fac URL:** http://prodenv.dep.state.fl.us/DepNexus/public/facilitysearch?pagination=true&facility.id=9102845  
**Information Portal Doc URL:** http://prodenv.dep.state.fl.us/DepNexus/public/electronic-documents/9102845/facility!search  
**Source:** DEP; Storage Tanks & Contamination Monitoring, Discharge Info.; FDEP Open Data, Petroleum Contamination Monitoring (PCTS) Discharges (Map)

**Discharge Cleanup Summary**

**Discharge Date:** 12/30/1992  
**Cleanup Required:** R - CLEANUP REQUIRED  
**Discharge Cleanup Status:** PNTD - PARTIAL ELIGIBILITY - NO TASK LEVEL DATA  
**Discharge Cleanup Stat Date:** 06/24/2011  
**Eligibility Indicator:** E - ELIGIBLE  
**Site Manager:** HUNTER\_W  
**Site Manager End Date:** 07/10/2020  
**Tank Office:** PCTM5 - PETROLEUM CLEANUP TEAM 5

**Contaminated Media**

**Contaminated Drinking Wells:** 0  
**Contaminated Mntring Wells:** YES  
**Contaminated Soil:** YES  
**Contaminated Surface Water:** NO  
**Contaminated Ground Water:** YES  
**Pollutant:** Z - Other Non Regulated  
**Other Description:** NAPTHA,MINERAL SP  
**Gallons Discharged:**

**Petroleum Cleanup Program Eligibility**

**Cleanup Program:** C - PETROLEUM CLEANUP PARTICIPATION PROGRAM  
**Eligibility Status:** PARTIAL

**Task Info**

<b>SA Task ID:</b>		<b>SR Soil Treatment:</b>	
<b>SA Cleanup Resp:</b>	-	<b>SR Other Treatment:</b>	
<b>SA Actual Cost:</b>		<b>SR Alt Proc Rec:</b>	
<b>SA Complete Date:</b>		<b>RAP Task ID:</b>	
<b>SA Payment Date:</b>		<b>RAP Clean Resp ID:</b>	-
<b>SR Task ID:</b>		<b>RAP Actual Cost:</b>	
<b>SR Cleanup Resp:</b>	-	<b>RAP Complete Date:</b>	
<b>SR Actual Cost:</b>		<b>RAP Payment Date:</b>	
<b>SR Complete Date:</b>		<b>RAP Last Ord Appr:</b>	

<i>Map Key</i>	<i>Number of Records</i>	<i>Direction</i>	<i>Distance (mi/ft)</i>	<i>Elev/Diff (ft)</i>	<i>Site</i>	<i>DB</i>
<i>SR Payment Date:</i>					<i>RA Task ID:</i>	
<i>SR Oral Date:</i>					<i>RA Cleanup Resp:</i>	-
<i>SR Written Date:</i>					<i>RA Yrs to Complete:</i>	
<i>SR Soil Removal:</i>					<i>RA Actual Cost:</i>	
<i>SR Free Prod Rmvl:</i>					<i>Tank Office:</i>	PCLP29 - Hillsborough County
<i>SR Soil Ton Remove:</i>						
<i>SR Fund Elig Type:</i>	-					
<i>SA Fund Elig Type:</i>	-					
<i>RAP Fund Elig Type:</i>	-					
<i>RA Fund Elig Type:</i>	-					
<i>SR Alternate Procedure Status:</i>						
<i>SR Alt Procedure Status Dt:</i>						
<i>SR Alt Procedure Comment:</i>						
<i>SRC Action Type:</i>	-					
<i>SRC Submit Date:</i>						
<i>SRC Review Date:</i>						
<i>SRC Complete Status:</i>	-					
<i>SRC Comp Status Dt:</i>						
<i>SRC Issue Date:</i>						
<i>SRC Comments:</i>						

**Petroleum Cleanup PCT Facility Score**

<i>Related Party ID:</i>	5736
<i>RP Contact:</i>	STEVE POULIOT
<i>Facility Cleanup Status:</i>	APPL - APPLICATION
<i>Bad Address Indicator:</i>	N

**Discharge Info (Map)**

<i>Discharge:</i>	19461	<i>Eligibility:</i>	ELIGIBLE
<i>Discharge 1:</i>	30-Dec-1992	<i>Eligibility 1:</i>	PCPP
<i>Discharge 2:</i>	5	<i>Report Pha:</i>	
<i>Discharge 3:</i>	PNTD	<i>Report Sub:</i>	
<i>General Cl:</i>	ELIGIBILITY	<i>Report S 1:</i>	
<i>Disch Clea:</i>	24-Jun-2011	<i>Staff Assi:</i>	
<i>Tank Offic:</i>	PETROLEUM CLEANUP TEAM 5		

**Open Discharges**

<i>Program:</i>	PCPP
<i>Eligibility:</i>	PARTIAL
<i>Elig Letter Sent:</i>	06/24/2011
<i>Discharge Date:</i>	12/30/1992
<i>Score:</i>	5
<i>Facility:</i>	ICI PAINTS
<i>Address:</i>	1026 N 19TH ST
<i>City:</i>	TAMPA
<i>State:</i>	FL
<i>Zip:</i>	33605

<i>Map Key</i>	<i>Number of Records</i>	<i>Direction</i>	<i>Distance (mi/ft)</i>	<i>Elev/Diff (ft)</i>	<i>Site</i>	<i>DB</i>
----------------	--------------------------	------------------	-------------------------	-----------------------	-------------	-----------

County ID: 29  
 County: HILLSBOROUGH

**AST UST Discharges**

<b>Dep Co:</b>	P	<b>Long SS:</b>	19
<b>CU Req:</b>	R	<b>CU Stat:</b>	
<b>Score:</b>	00005	<b>Stat Desc:</b>	PARTIAL ELIGIBILITY - NO TASK LEVEL DATA
<b>Descrip:</b>	CLEANUP REQUIRED	<b>Fac Name:</b>	ICI PAINTS
<b>Discharge Date:</b>	30-DEC-92	<b>Fac Type:</b>	E
<b>Score Date:</b>	17-DEC-2008	<b>Type Desc:</b>	Industrial Plant
<b>Stat Date:</b>	24-JUN-2011	<b>Fac Addr:</b>	1026 N 19TH ST
<b>LL Meth:</b>	AGPS	<b>Fac City:</b>	TAMPA
<b>Lat DD:</b>	27	<b>Fac Zip:</b>	33605
<b>Lat MM:</b>	57	<b>County:</b>	29
<b>Lat SS:</b>	13	<b>Fac State:</b>	OPEN
<b>Long DD:</b>	82	<b>Fac Phone:</b>	2168265273
<b>Long MM:</b>	26		
<b>Prg Dsec:</b>	PETROLEUM CLEANUP PARTICIPATION PROGRAM		

**Leaking AST Facilities**

**Placement:** AST Only  
**Substance:** Misc Petrol-Based Product  
**Gallons:** 8090  
**Facility Name:** ICI PAINTS  
**Facility Address:** 1026 N 19TH ST  
**City:** TAMPA  
**State:** FL  
**Zip:** 33605  
**County ID:** 29  
**County:** HILLSBOROUGH  
**Latitude:** 27°57'13"  
**Longitude:** 82°26'19"

**Leaking AST Facilities**

**Placement:** AST Only  
**Substance:** Other Non Regulated  
**Gallons:** 5970  
**Facility Name:** ICI PAINTS  
**Facility Address:** 1026 N 19TH ST  
**City:** TAMPA  
**State:** FL  
**Zip:** 33605  
**County ID:** 29  
**County:** HILLSBOROUGH  
**Latitude:** 27°57'13"  
**Longitude:** 82°26'19"

<b>Map Key</b>	<b>Number of Records</b>	<b>Direction</b>	<b>Distance (mi/ft)</b>	<b>Elev/Diff (ft)</b>	<b>Site</b>	<b>DB</b>
----------------	--------------------------	------------------	-------------------------	-----------------------	-------------	-----------

**Leaking AST Facilities**

**Placement:** AST Only  
**Substance:** Other Non Regulated  
**Gallons:** 6245  
**Facility Name:** ICI PAINTS  
**Facility Address:** 1026 N 19TH ST  
**City:** TAMPA  
**State:** FL  
**Zip:** 33605  
**County ID:** 29  
**County:** HILLSBOROUGH  
**Latitude:** 27°57'13"  
**Longitude:** 82°26'19"

**Leaking AST Facilities**

**Placement:** AST Only  
**Substance:** Misc Petrol-Based Product  
**Gallons:** 6550  
**Facility Name:** ICI PAINTS  
**Facility Address:** 1026 N 19TH ST  
**City:** TAMPA  
**State:** FL  
**Zip:** 33605  
**County ID:** 29  
**County:** HILLSBOROUGH  
**Latitude:** 27°57'13"  
**Longitude:** 82°26'19"

**Leaking AST Facilities**

**Placement:** AST Only  
**Substance:** Other Non Regulated  
**Gallons:** 4500  
**Facility Name:** ICI PAINTS  
**Facility Address:** 1026 N 19TH ST  
**City:** TAMPA  
**State:** FL  
**Zip:** 33605  
**County ID:** 29  
**County:** HILLSBOROUGH  
**Latitude:** 27°57'13"  
**Longitude:** 82°26'19"

**Leaking AST Facilities**

**Placement:** AST Only

<b>Map Key</b>	<b>Number of Records</b>	<b>Direction</b>	<b>Distance (mi/ft)</b>	<b>Elev/Diff (ft)</b>	<b>Site</b>	<b>DB</b>
----------------	--------------------------	------------------	-------------------------	-----------------------	-------------	-----------

---

**Substance:** Other Non Regulated  
**Gallons:** 4660  
**Facility Name:** ICI PAINTS  
**Facility Address:** 1026 N 19TH ST  
**City:** TAMPA  
**State:** FL  
**Zip:** 33605  
**County ID:** 29  
**County:** HILLSBOROUGH  
**Latitude:** 27°57'13"  
**Longitude:** 82°26'19"

**Leaking AST Facilities**

**Placement:** AST Only  
**Substance:** Other Non Regulated  
**Gallons:** 4960  
**Facility Name:** ICI PAINTS  
**Facility Address:** 1026 N 19TH ST  
**City:** TAMPA  
**State:** FL  
**Zip:** 33605  
**County ID:** 29  
**County:** HILLSBOROUGH  
**Latitude:** 27°57'13"  
**Longitude:** 82°26'19"

**Leaking AST Facilities**

**Placement:** AST Only  
**Substance:** Other Non Regulated  
**Gallons:** 7920  
**Facility Name:** ICI PAINTS  
**Facility Address:** 1026 N 19TH ST  
**City:** TAMPA  
**State:** FL  
**Zip:** 33605  
**County ID:** 29  
**County:** HILLSBOROUGH  
**Latitude:** 27°57'13"  
**Longitude:** 82°26'19"

**Leaking AST Facilities**

**Placement:** AST Only  
**Substance:** Other Non Regulated  
**Gallons:** 3330  
**Facility Name:** ICI PAINTS  
**Facility Address:** 1026 N 19TH ST  
**City:** TAMPA



<b>Map Key</b>	<b>Number of Records</b>	<b>Direction</b>	<b>Distance (mi/ft)</b>	<b>Elev/Diff (ft)</b>	<b>Site</b>	<b>DB</b>
<b>State:</b>		FL				
<b>Zip:</b>		33605				
<b>County ID:</b>		29				
<b>County:</b>		HILLSBOROUGH				
<b>Latitude:</b>		27°57'13"				
<b>Longitude:</b>		82°26'19"				

**Leaking AST Facilities**

**Placement:** AST Only  
**Substance:** Other Non Regulated  
**Gallons:** 3775  
**Facility Name:** ICI PAINTS  
**Facility Address:** 1026 N 19TH ST  
**City:** TAMPA  
**State:** FL  
**Zip:** 33605  
**County ID:** 29  
**County:** HILLSBOROUGH  
**Latitude:** 27°57'13"  
**Longitude:** 82°26'19"

**Leaking AST Facilities**

**Placement:** AST Only  
**Substance:** Other Non Regulated  
**Gallons:** 3000  
**Facility Name:** ICI PAINTS  
**Facility Address:** 1026 N 19TH ST  
**City:** TAMPA  
**State:** FL  
**Zip:** 33605  
**County ID:** 29  
**County:** HILLSBOROUGH  
**Latitude:** 27°57'13"  
**Longitude:** 82°26'19"

**Leaking AST Facilities**

**Placement:** AST Only  
**Substance:** Other Non Regulated  
**Gallons:** 6525  
**Facility Name:** ICI PAINTS  
**Facility Address:** 1026 N 19TH ST  
**City:** TAMPA  
**State:** FL  
**Zip:** 33605  
**County ID:** 29  
**County:** HILLSBOROUGH  
**Latitude:** 27°57'13"

<b>Map Key</b>	<b>Number of Records</b>	<b>Direction</b>	<b>Distance (mi/ft)</b>	<b>Elev/Diff (ft)</b>	<b>Site</b>	<b>DB</b>
----------------	--------------------------	------------------	-------------------------	-----------------------	-------------	-----------

**Longitude:** 82°26'19"

**Leaking AST Facilities**

**Placement:** AST Only  
**Substance:** Other Non Regulated  
**Gallons:** 4345  
**Facility Name:** ICI PAINTS  
**Facility Address:** 1026 N 19TH ST  
**City:** TAMPA  
**State:** FL  
**Zip:** 33605  
**County ID:** 29  
**County:** HILLSBOROUGH  
**Latitude:** 27°57'13"  
**Longitude:** 82°26'19"

**Leaking AST Facilities**

**Placement:** AST Only  
**Substance:** Misc Petrol-Based Product  
**Gallons:** 4500  
**Facility Name:** ICI PAINTS  
**Facility Address:** 1026 N 19TH ST  
**City:** TAMPA  
**State:** FL  
**Zip:** 33605  
**County ID:** 29  
**County:** HILLSBOROUGH  
**Latitude:** 27°57'13"  
**Longitude:** 82°26'19"

**Leaking AST Facilities**

**Placement:** AST Only  
**Substance:** Misc Petrol-Based Product  
**Gallons:** 6750  
**Facility Name:** ICI PAINTS  
**Facility Address:** 1026 N 19TH ST  
**City:** TAMPA  
**State:** FL  
**Zip:** 33605  
**County ID:** 29  
**County:** HILLSBOROUGH  
**Latitude:** 27°57'13"  
**Longitude:** 82°26'19"

**Leaking AST Facilities**

<b>Map Key</b>	<b>Number of Records</b>	<b>Direction</b>	<b>Distance (mi/ft)</b>	<b>Elev/Diff (ft)</b>	<b>Site</b>	<b>DB</b>
----------------	--------------------------	------------------	-------------------------	-----------------------	-------------	-----------

---

**Placement:** AST Only  
**Substance:** Misc Petrol-Based Product  
**Gallons:** 3000  
**Facility Name:** ICI PAINTS  
**Facility Address:** 1026 N 19TH ST  
**City:** TAMPA  
**State:** FL  
**Zip:** 33605  
**County ID:** 29  
**County:** HILLSBOROUGH  
**Latitude:** 27°57'13"  
**Longitude:** 82°26'19"

**Leaking AST Facilities**

**Placement:** AST Only  
**Substance:** Other Non Regulated  
**Gallons:** 2172  
**Facility Name:** ICI PAINTS  
**Facility Address:** 1026 N 19TH ST  
**City:** TAMPA  
**State:** FL  
**Zip:** 33605  
**County ID:** 29  
**County:** HILLSBOROUGH  
**Latitude:** 27°57'13"  
**Longitude:** 82°26'19"

**Leaking AST Facilities**

**Placement:** AST Only  
**Substance:** Other Non Regulated  
**Gallons:** 7810  
**Facility Name:** ICI PAINTS  
**Facility Address:** 1026 N 19TH ST  
**City:** TAMPA  
**State:** FL  
**Zip:** 33605  
**County ID:** 29  
**County:** HILLSBOROUGH  
**Latitude:** 27°57'13"  
**Longitude:** 82°26'19"

**Eligible Discharges**

**Program:** PCPP  
**Current Status:** WAITING  
**Discharge Date:** 12/30/1992  
**Score:** 5  
**Facility:** ICI PAINTS

Map Key	Number of Records	Direction	Distance (mi/ft)	Elev/Diff (ft)	Site	DB
---------	-------------------	-----------	------------------	----------------	------	----

**Address:** 1026 N 19TH ST  
**City:** TAMPA  
**Zip:** 33605  
**County:** HILLSBOROUGH  
**Owner:** GLIDDEN CO  
**Owner Address:** 925 EUCLID AVE  
**Owner City:** CLEVELAND  
**Owner State:** OH  
**Owner Zip:** 44115  
**Owner Phone:** (813)247-3161  
**Owner Email:**

<a href="#">237</a>	3 of 5	WNW	0.00 / 0.00	11.44 / 0	ICI PAINTS 1026 N 19TH ST TAMPA FL	DWM CONTAM
---------------------	--------	-----	-------------	-----------	--	------------

<b>Program Area:</b>		<b>Method:</b>	
<b>Site ID:</b>	9102845	<b>Datum:</b>	
<b>District:</b>	SWD	<b>Related Party ID:</b>	
<b>Site Status:</b>		<b>Primary RP Role:</b>	
<b>Facility ID:</b>		<b>RP Begin Date:</b>	
<b>Section:</b>		<b>RP Address1:</b>	
<b>Township:</b>		<b>RP Address2:</b>	
<b>County:</b>	Hillsborough	<b>RP City:</b>	
<b>Range:</b>		<b>RP State:</b>	
<b>Facility Type:</b>		<b>RP Zip5:</b>	
<b>Rank:</b>		<b>RP Zip4:</b>	
<b>Operator:</b>		<b>RP Phone:</b>	
<b>Phone:</b>		<b>RP Extension:</b>	
<b>Name Changed:</b>		<b>Rp Bad Addr Ind:</b>	
<b>Addr Changed:</b>		<b>RP Name:</b>	
<b>Contact:</b>			
<b>Facility Type:</b>	E - Industrial Plant		

**Program Details**

<b>Facility Status:</b>		<b>Staff Assigned:</b>	
<b>Offsite Contam:</b>		<b>Priority:</b>	
<b>Priority Score:</b>		<b>Score Effective Dt:</b>	
<b>Project Coordinato:</b>		<b>Score When Ranked:</b>	
<b>Program Eligible:</b>		<b>District:</b>	
<b>Ineligible:</b>		<b>Datum:</b>	0
<b>Program Area:</b>	PETROLEUM	<b>Method:</b>	AGPS
<b>Site Manager:</b>	-	<b>Lat DD:</b>	27
<b>Discharge Date:</b>	12/30/1992	<b>Lat MM:</b>	57
<b>Discharge Eligibil:</b>	E	<b>Lat SS:</b>	
<b>Eligibility Progm:</b>	PCPP	<b>Long DD:</b>	82
<b>Cleanup Status:</b>	ON HOLD-STCM	<b>Long MM:</b>	26
<b>Closure Type:</b>	-	<b>Long SS:</b>	19
<b>Closure Date:</b>	-		

Map Key	Number of Records	Direction	Distance (mi/ft)	Elev/Diff (ft)	Site	DB
<a href="#">237</a>	4 of 5	WNW	0.00 / 0.00	11.44 / 0	ICI PAINTS 1026 N 19TH ST TAMPA FL 33605	AST

**Facility ID:** 9102845  
**Facility Status:** OPEN  
**Facility Type:** E  
**Type Desc:** Industrial Plant  
**Facility Phone:** 2168265273  
**Dep Co:** P  
**Owner ID:** 5736  
**Owner Phone:** 8132473161  
**Owner:** GLIDDEN CO  
**Owner Address1:** 925 EUCLID AVE  
**Owner Address2:**  
**Owner City:** CLEVELAND  
**Owner State:** OH  
**Owner Zip 5:** 44115  
**Contact:** STEVE POULIOT  
**Data Source:** Tank Facility - All Locations and Tank Information; Tank Facility - All Locations and Owner Information  
**Oculus Docs Inventory URL:** <https://erisservice7.ecologeris.com/ErisExt/flo/ocure.ashx?ID=9102845&CAT=11>  
**Information Portal Fac URL:** <http://prodenv.dep.state.fl.us/DepNexus/public/facilitysearch?pagination=true&facility.id=9102845>  
**Information Portal Doc URL:** <http://prodenv.dep.state.fl.us/DepNexus/public/electronic-documents/9102845/facility!search>

**Tank Information**

**Tank ID:** 8  
**Tank Status:** U - IN SERVICE  
**Status Date:**  
**Installation Date:** 01-JUL-1961  
**Content Desc:** Z - Other Non Regulated  
**Tank Desc:**  
**Capacity:** 3330  
**Placement:** ABOVEGROUND  
**Tank Vessel Indic:** TANK

**Tank Information**

**Tank ID:** 9  
**Tank Status:** U - IN SERVICE  
**Status Date:**  
**Installation Date:** 01-JUL-1961  
**Content Desc:** Z - Other Non Regulated  
**Tank Desc:**  
**Capacity:** 3330  
**Placement:** ABOVEGROUND  
**Tank Vessel Indic:** TANK

**Tank Information**

**Tank ID:** 4  
**Tank Status:** U - IN SERVICE  
**Status Date:**  
**Installation Date:** 01-JUL-1961  
**Content Desc:** Z - Other Non Regulated  
**Tank Desc:**  
**Capacity:** 7810  
**Placement:** ABOVEGROUND  
**Tank Vessel Indic:** TANK

**Tank Information**

<b>Map Key</b>	<b>Number of Records</b>	<b>Direction</b>	<b>Distance (mi/ft)</b>	<b>Elev/Diff (ft)</b>	<b>Site</b>	<b>DB</b>
----------------	--------------------------	------------------	-------------------------	-----------------------	-------------	-----------

<b>Tank ID:</b>	15				<b>Tank Desc:</b>	
<b>Tank Status:</b>	B - REMOVED FROM SITE				<b>Capacity:</b>	4500
<b>Status Date:</b>	01-NOV-1998				<b>Placement:</b>	ABOVEGROUND
<b>Installation Date:</b>	01-JUL-1961				<b>Tank Vessel Indic:</b>	TANK
<b>Content Desc:</b>	X - Misc Petrol-Based Product					

**Tank Information**

<b>Tank ID:</b>	18				<b>Tank Desc:</b>	
<b>Tank Status:</b>	B - REMOVED FROM SITE				<b>Capacity:</b>	4960
<b>Status Date:</b>	01-NOV-1998				<b>Placement:</b>	ABOVEGROUND
<b>Installation Date:</b>	01-JUL-1961				<b>Tank Vessel Indic:</b>	TANK
<b>Content Desc:</b>	Z - Other Non Regulated					

**Tank Information**

<b>Tank ID:</b>	20				<b>Tank Desc:</b>	
<b>Tank Status:</b>	U - IN SERVICE				<b>Capacity:</b>	4660
<b>Status Date:</b>					<b>Placement:</b>	ABOVEGROUND
<b>Installation Date:</b>	01-JUL-1961				<b>Tank Vessel Indic:</b>	TANK
<b>Content Desc:</b>	Z - Other Non Regulated					

**Tank Information**

<b>Tank ID:</b>	21				<b>Tank Desc:</b>	
<b>Tank Status:</b>	U - IN SERVICE				<b>Capacity:</b>	4660
<b>Status Date:</b>					<b>Placement:</b>	ABOVEGROUND
<b>Installation Date:</b>	01-JUL-1961				<b>Tank Vessel Indic:</b>	TANK
<b>Content Desc:</b>	Z - Other Non Regulated					

**Tank Information**

<b>Tank ID:</b>	26				<b>Tank Desc:</b>	
<b>Tank Status:</b>	U - IN SERVICE				<b>Capacity:</b>	7920
<b>Status Date:</b>					<b>Placement:</b>	ABOVEGROUND
<b>Installation Date:</b>	01-JUL-1961				<b>Tank Vessel Indic:</b>	TANK
<b>Content Desc:</b>	Z - Other Non Regulated					

**Tank Information**

<b>Tank ID:</b>	29				<b>Tank Desc:</b>	
<b>Tank Status:</b>	B - REMOVED FROM SITE				<b>Capacity:</b>	4500
<b>Status Date:</b>	01-NOV-1998				<b>Placement:</b>	ABOVEGROUND
<b>Installation Date:</b>	01-JUL-1961				<b>Tank Vessel Indic:</b>	TANK
<b>Content Desc:</b>	X - Misc Petrol-Based Product					

**Tank Information**

<b>Map Key</b>	<b>Number of Records</b>	<b>Direction</b>	<b>Distance (mi/ft)</b>	<b>Elev/Diff (ft)</b>	<b>Site</b>	<b>DB</b>
----------------	--------------------------	------------------	-------------------------	-----------------------	-------------	-----------

<b>Tank ID:</b>	36				<b>Tank Desc:</b>	
<b>Tank Status:</b>	T - OUT OF SERVICE				<b>Capacity:</b>	2172
<b>Status Date:</b>	30-JUN-1984				<b>Placement:</b>	ABOVEGROUND
<b>Installation Date:</b>	01-JUL-1965				<b>Tank Vessel Indic:</b>	TANK
<b>Content Desc:</b>	Z - Other Non Regulated					

**Tank Information**

<b>Tank ID:</b>	19				<b>Tank Desc:</b>	
<b>Tank Status:</b>	B - REMOVED FROM SITE				<b>Capacity:</b>	4660
<b>Status Date:</b>	01-NOV-1998				<b>Placement:</b>	ABOVEGROUND
<b>Installation Date:</b>	01-JUL-1961				<b>Tank Vessel Indic:</b>	TANK
<b>Content Desc:</b>	Z - Other Non Regulated					

**Tank Information**

<b>Tank ID:</b>	24				<b>Tank Desc:</b>	
<b>Tank Status:</b>	U - IN SERVICE				<b>Capacity:</b>	6245
<b>Status Date:</b>					<b>Placement:</b>	ABOVEGROUND
<b>Installation Date:</b>	01-JUL-1963				<b>Tank Vessel Indic:</b>	TANK
<b>Content Desc:</b>	Z - Other Non Regulated					

**Tank Information**

<b>Tank ID:</b>	3				<b>Tank Desc:</b>	
<b>Tank Status:</b>	U - IN SERVICE				<b>Capacity:</b>	6525
<b>Status Date:</b>					<b>Placement:</b>	ABOVEGROUND
<b>Installation Date:</b>	01-JUL-1961				<b>Tank Vessel Indic:</b>	TANK
<b>Content Desc:</b>	Z - Other Non Regulated					

**Tank Information**

<b>Tank ID:</b>	30				<b>Tank Desc:</b>	
<b>Tank Status:</b>	B - REMOVED FROM SITE				<b>Capacity:</b>	6550
<b>Status Date:</b>	01-NOV-1998				<b>Placement:</b>	ABOVEGROUND
<b>Installation Date:</b>	01-JUL-1961				<b>Tank Vessel Indic:</b>	TANK
<b>Content Desc:</b>	X - Misc Petrol-Based Product					

**Tank Information**

<b>Tank ID:</b>	31				<b>Tank Desc:</b>	
<b>Tank Status:</b>	T - OUT OF SERVICE				<b>Capacity:</b>	4960
<b>Status Date:</b>	30-JUN-1978				<b>Placement:</b>	ABOVEGROUND
<b>Installation Date:</b>	01-JUL-1961				<b>Tank Vessel Indic:</b>	TANK
<b>Content Desc:</b>	Z - Other Non Regulated					

**Tank Information**

<i>Map Key</i>	<i>Number of Records</i>	<i>Direction</i>	<i>Distance (mi/ft)</i>	<i>Elev/Diff (ft)</i>	<i>Site</i>	<i>DB</i>
----------------	--------------------------	------------------	-------------------------	-----------------------	-------------	-----------

<i>Tank ID:</i>	38				<i>Tank Desc:</i>	
<i>Tank Status:</i>	T - OUT OF SERVICE				<i>Capacity:</i>	2172
<i>Status Date:</i>	30-JUN-1984				<i>Placement:</i>	ABOVEGROUND
<i>Installation Date:</i>	01-JUL-1965				<i>Tank Vessel Indic:</i>	TANK
<i>Content Desc:</i>	Z - Other Non Regulated					

**Tank Information**

<i>Tank ID:</i>	39				<i>Tank Desc:</i>	
<i>Tank Status:</i>	T - OUT OF SERVICE				<i>Capacity:</i>	2172
<i>Status Date:</i>	30-JUN-1984				<i>Placement:</i>	ABOVEGROUND
<i>Installation Date:</i>	01-JUL-1965				<i>Tank Vessel Indic:</i>	TANK
<i>Content Desc:</i>	Z - Other Non Regulated					

**Tank Information**

<i>Tank ID:</i>	11				<i>Tank Desc:</i>	
<i>Tank Status:</i>	U - IN SERVICE				<i>Capacity:</i>	2172
<i>Status Date:</i>					<i>Placement:</i>	ABOVEGROUND
<i>Installation Date:</i>	01-JUL-1961				<i>Tank Vessel Indic:</i>	TANK
<i>Content Desc:</i>	Z - Other Non Regulated					

**Tank Information**

<i>Tank ID:</i>	17				<i>Tank Desc:</i>	
<i>Tank Status:</i>	B - REMOVED FROM SITE				<i>Capacity:</i>	6750
<i>Status Date:</i>	01-NOV-1998				<i>Placement:</i>	ABOVEGROUND
<i>Installation Date:</i>	01-JUL-1961				<i>Tank Vessel Indic:</i>	TANK
<i>Content Desc:</i>	X - Misc Petrol-Based Product					

**Tank Information**

<i>Tank ID:</i>	25				<i>Tank Desc:</i>	
<i>Tank Status:</i>	U - IN SERVICE				<i>Capacity:</i>	6245
<i>Status Date:</i>					<i>Placement:</i>	ABOVEGROUND
<i>Installation Date:</i>	01-JUL-1963				<i>Tank Vessel Indic:</i>	TANK
<i>Content Desc:</i>	Z - Other Non Regulated					

**Tank Information**

<i>Tank ID:</i>	12				<i>Tank Desc:</i>	
<i>Tank Status:</i>	U - IN SERVICE				<i>Capacity:</i>	2172
<i>Status Date:</i>					<i>Placement:</i>	ABOVEGROUND
<i>Installation Date:</i>	01-JUL-1961				<i>Tank Vessel Indic:</i>	TANK
<i>Content Desc:</i>	Z - Other Non Regulated					

**Tank Information**



<b>Map Key</b>	<b>Number of Records</b>	<b>Direction</b>	<b>Distance (mi/ft)</b>	<b>Elev/Diff (ft)</b>	<b>Site</b>	<b>DB</b>
----------------	--------------------------	------------------	-------------------------	-----------------------	-------------	-----------

<b>Tank ID:</b>	34				<b>Tank Desc:</b>	
<b>Tank Status:</b>	B - REMOVED FROM SITE				<b>Capacity:</b>	8090
<b>Status Date:</b>	01-NOV-1998				<b>Placement:</b>	ABOVEGROUND
<b>Installation Date:</b>	01-JUL-1963				<b>Tank Vessel Indic:</b>	TANK
<b>Content Desc:</b>	X - Misc Petrol-Based Product					

**Tank Information**

<b>Tank ID:</b>	35				<b>Tank Desc:</b>	
<b>Tank Status:</b>	T - OUT OF SERVICE				<b>Capacity:</b>	4345
<b>Status Date:</b>	30-JUN-1984				<b>Placement:</b>	ABOVEGROUND
<b>Installation Date:</b>	01-JUL-1961				<b>Tank Vessel Indic:</b>	TANK
<b>Content Desc:</b>	Z - Other Non Regulated					

**Tank Information**

<b>Tank ID:</b>	42				<b>Tank Desc:</b>	
<b>Tank Status:</b>	B - REMOVED FROM SITE				<b>Capacity:</b>	3000
<b>Status Date:</b>	01-NOV-1998				<b>Placement:</b>	ABOVEGROUND
<b>Installation Date:</b>					<b>Tank Vessel Indic:</b>	TANK
<b>Content Desc:</b>	X - Misc Petrol-Based Product					

**Tank Information**

<b>Tank ID:</b>	10				<b>Tank Desc:</b>	
<b>Tank Status:</b>	U - IN SERVICE				<b>Capacity:</b>	2172
<b>Status Date:</b>					<b>Placement:</b>	ABOVEGROUND
<b>Installation Date:</b>	01-JUL-1961				<b>Tank Vessel Indic:</b>	TANK
<b>Content Desc:</b>	Z - Other Non Regulated					

**Tank Information**

<b>Tank ID:</b>	27				<b>Tank Desc:</b>	
<b>Tank Status:</b>	U - IN SERVICE				<b>Capacity:</b>	3000
<b>Status Date:</b>					<b>Placement:</b>	ABOVEGROUND
<b>Installation Date:</b>	01-JUN-1991				<b>Tank Vessel Indic:</b>	TANK
<b>Content Desc:</b>	Z - Other Non Regulated					

**Tank Information**

<b>Tank ID:</b>	13				<b>Tank Desc:</b>	
<b>Tank Status:</b>	U - IN SERVICE				<b>Capacity:</b>	4345
<b>Status Date:</b>					<b>Placement:</b>	ABOVEGROUND
<b>Installation Date:</b>	01-JUL-1961				<b>Tank Vessel Indic:</b>	TANK
<b>Content Desc:</b>	Z - Other Non Regulated					

**Tank Information**

<i>Map Key</i>	<i>Number of Records</i>	<i>Direction</i>	<i>Distance (mi/ft)</i>	<i>Elev/Diff (ft)</i>	<i>Site</i>	<i>DB</i>
----------------	--------------------------	------------------	-------------------------	-----------------------	-------------	-----------

<i>Tank ID:</i>	16				<i>Tank Desc:</i>	
<i>Tank Status:</i>	U - IN SERVICE				<i>Capacity:</i>	2172
<i>Status Date:</i>					<i>Placement:</i>	ABOVEGROUND
<i>Installation Date:</i>	01-JUL-1961				<i>Tank Vessel Indic:</i>	TANK
<i>Content Desc:</i>		Z - Other Non Regulated				

**Tank Information**

<i>Tank ID:</i>	2				<i>Tank Desc:</i>	
<i>Tank Status:</i>	U - IN SERVICE				<i>Capacity:</i>	6525
<i>Status Date:</i>					<i>Placement:</i>	ABOVEGROUND
<i>Installation Date:</i>	01-JUL-1961				<i>Tank Vessel Indic:</i>	TANK
<i>Content Desc:</i>		Z - Other Non Regulated				

**Tank Information**

<i>Tank ID:</i>	5				<i>Tank Desc:</i>	
<i>Tank Status:</i>	U - IN SERVICE				<i>Capacity:</i>	5970
<i>Status Date:</i>					<i>Placement:</i>	ABOVEGROUND
<i>Installation Date:</i>	01-JUL-1961				<i>Tank Vessel Indic:</i>	TANK
<i>Content Desc:</i>		Z - Other Non Regulated				

**Tank Information**

<i>Tank ID:</i>	7				<i>Tank Desc:</i>	
<i>Tank Status:</i>	U - IN SERVICE				<i>Capacity:</i>	3330
<i>Status Date:</i>					<i>Placement:</i>	ABOVEGROUND
<i>Installation Date:</i>	01-JUL-1961				<i>Tank Vessel Indic:</i>	TANK
<i>Content Desc:</i>		Z - Other Non Regulated				

**Tank Information**

<i>Tank ID:</i>	1				<i>Tank Desc:</i>	
<i>Tank Status:</i>	U - IN SERVICE				<i>Capacity:</i>	3775
<i>Status Date:</i>					<i>Placement:</i>	ABOVEGROUND
<i>Installation Date:</i>	01-JUL-1961				<i>Tank Vessel Indic:</i>	TANK
<i>Content Desc:</i>		Z - Other Non Regulated				

**Tank Information**

<i>Tank ID:</i>	14				<i>Tank Desc:</i>	
<i>Tank Status:</i>	U - IN SERVICE				<i>Capacity:</i>	2172
<i>Status Date:</i>					<i>Placement:</i>	ABOVEGROUND
<i>Installation Date:</i>	01-JUL-1961				<i>Tank Vessel Indic:</i>	TANK
<i>Content Desc:</i>		Z - Other Non Regulated				

**Tank Information**

<i>Map Key</i>	<i>Number of Records</i>	<i>Direction</i>	<i>Distance (mi/ft)</i>	<i>Elev/Diff (ft)</i>	<i>Site</i>	<i>DB</i>
----------------	--------------------------	------------------	-------------------------	-----------------------	-------------	-----------

<i>Tank ID:</i>	23				<i>Tank Desc:</i>	
<i>Tank Status:</i>	U - IN SERVICE				<i>Capacity:</i>	4500
<i>Status Date:</i>					<i>Placement:</i>	ABOVEGROUND
<i>Installation Date:</i>	01-JUL-1961				<i>Tank Vessel Indic:</i>	TANK
<i>Content Desc:</i>		Z - Other Non Regulated				

**Tank Information**

<i>Tank ID:</i>	37				<i>Tank Desc:</i>	
<i>Tank Status:</i>	T - OUT OF SERVICE				<i>Capacity:</i>	2172
<i>Status Date:</i>	30-JUN-1984				<i>Placement:</i>	ABOVEGROUND
<i>Installation Date:</i>	01-JUL-1965				<i>Tank Vessel Indic:</i>	TANK
<i>Content Desc:</i>		Z - Other Non Regulated				

**Tank Information**

<i>Tank ID:</i>	40				<i>Tank Desc:</i>	
<i>Tank Status:</i>	T - OUT OF SERVICE				<i>Capacity:</i>	2172
<i>Status Date:</i>	30-JUN-1984				<i>Placement:</i>	ABOVEGROUND
<i>Installation Date:</i>	01-JUL-1965				<i>Tank Vessel Indic:</i>	TANK
<i>Content Desc:</i>		Z - Other Non Regulated				

**Tank Information**

<i>Tank ID:</i>	6				<i>Tank Desc:</i>	
<i>Tank Status:</i>	U - IN SERVICE				<i>Capacity:</i>	3330
<i>Status Date:</i>					<i>Placement:</i>	ABOVEGROUND
<i>Installation Date:</i>	01-JUL-1961				<i>Tank Vessel Indic:</i>	TANK
<i>Content Desc:</i>		Z - Other Non Regulated				

**Tank Information**

<i>Tank ID:</i>	22				<i>Tank Desc:</i>	
<i>Tank Status:</i>	U - IN SERVICE				<i>Capacity:</i>	4660
<i>Status Date:</i>					<i>Placement:</i>	ABOVEGROUND
<i>Installation Date:</i>	01-JUL-1961				<i>Tank Vessel Indic:</i>	TANK
<i>Content Desc:</i>		Z - Other Non Regulated				

**Tank Information**

<i>Tank ID:</i>	44				<i>Tank Desc:</i>	
<i>Tank Status:</i>	B - REMOVED FROM SITE				<i>Capacity:</i>	3000
<i>Status Date:</i>	01-NOV-1998				<i>Placement:</i>	ABOVEGROUND
<i>Installation Date:</i>					<i>Tank Vessel Indic:</i>	TANK
<i>Content Desc:</i>		X - Misc Petrol-Based Product				

**Tank Information**

Map Key	Number of Records	Direction	Distance (mi/ft)	Elev/Diff (ft)	Site	DB
<b>Tank ID:</b>	28				<b>Tank Desc:</b>	
<b>Tank Status:</b>	T - OUT OF SERVICE				<b>Capacity:</b>	2172
<b>Status Date:</b>	30-JUN-1987				<b>Placement:</b>	ABOVEGROUND
<b>Installation Date:</b>	01-JUL-1961				<b>Tank Vessel Indic:</b>	TANK
<b>Content Desc:</b>	Z - Other Non Regulated					

**Tank Information**

<b>Tank ID:</b>	32				<b>Tank Desc:</b>	
<b>Tank Status:</b>	B - REMOVED FROM SITE				<b>Capacity:</b>	6550
<b>Status Date:</b>	01-NOV-1998				<b>Placement:</b>	ABOVEGROUND
<b>Installation Date:</b>	01-JUL-1961				<b>Tank Vessel Indic:</b>	TANK
<b>Content Desc:</b>	X - Misc Petrol-Based Product					

**Tank Information**

<b>Tank ID:</b>	33				<b>Tank Desc:</b>	
<b>Tank Status:</b>	T - OUT OF SERVICE				<b>Capacity:</b>	4660
<b>Status Date:</b>	30-JUN-1978				<b>Placement:</b>	ABOVEGROUND
<b>Installation Date:</b>	01-JUL-1961				<b>Tank Vessel Indic:</b>	TANK
<b>Content Desc:</b>	Z - Other Non Regulated					

[237](#)

5 of 5

WNW

0.00 /  
0.00

11.44 /  
0

ICI PAINTS  
1026 N 19TH ST  
TAMPA FL 33605

STCS

<b>Facility ID:</b>	9102845				<b>Zip5 (Open Data):</b>	33605
<b>Type:</b>	E - Industrial Plant				<b>CountyID(OpenData):</b>	29
<b>Status:</b>	Open				<b>County (Open Data):</b>	HILLSBOROUGH
<b>County:</b>	HILLSBOROUGH				<b>Contam (Map):</b>	YES
<b>Fac Stat(OpenData):</b>	OPEN				<b>Fac Type (Map):</b>	Industrial Plant
<b>Fac Code(OpenData):</b>	E				<b>Fac Stat (Map):</b>	OPEN
<b>Fac Type(OpenData):</b>	Industrial Plant				<b>Status (Map):</b>	REVIEWED
<b>Clnup Cd(OpenData):</b>	APPL				<b>City (Map):</b>	TAMPA
<b>Clnup Dt(OpenData):</b>	2011/06/21 18:20:14+00				<b>County (Map):</b>	29
<b>Status (Open Data):</b>	REVIEWED				<b>Zip5 (Map):</b>	33605
<b>City (Open Data):</b>	TAMPA				<b>Zip4 (Map):</b>	0
<b>Fac Name(Open Data):</b>	ICI PAINTS					
<b>Address (Open Data):</b>	1026 N 19TH ST					
<b>Fac Cleanup Stat(Open Data):</b>	APPLICATION					
<b>Name (Map):</b>	ICI PAINTS					
<b>Address (Map):</b>	1026 N 19TH ST					

**FDEP Storage Tank Monitoring Open Data Details**

<b>Object ID:</b>	40413				<b>Map Src:</b>	imagerywithroads
<b>X:</b>	-82.4389187852161				<b>Map Scale:</b>	2257
<b>Y:</b>	27.9537548406311				<b>Elevation:</b>	
<b>Regulated:</b>	NO				<b>El Datum:</b>	
<b>Col Meth:</b>	DPHO				<b>El Resolut:</b>	

Map Key	Number of Records	Direction	Distance (mi/ft)	Elev/Diff (ft)	Site	DB
<b>Col Name:</b>	WILLIAMS_CA			<b>EI Units:</b>		
<b>Col Date:</b>	2020/01/27 07:41:08+00			<b>ALB East:</b>	553285.88	
<b>Col Prog:</b>	TANKS-PETROLEUM CONTAMINATION			<b>ALB North:</b>	439629.6	
<b>Ver Meth:</b>	DPHO			<b>Loc ID:</b>	33866	
<b>Ver Name:</b>	WILLIAMS_CA			<b>Lat DD:</b>	27	
<b>Ver Prog:</b>	TANKS-PETROLEUM CONTAMINATION			<b>Lat MM:</b>	57	
<b>Ver Date:</b>	2020/01/27 07:41:08+00			<b>Lat SS:</b>		
<b>OOIC:</b>	FACILITY			<b>Long DD:</b>	82	
<b>Rel Feat:</b>	APPRX			<b>Long MM:</b>	26	
<b>Datum:</b>	NAD83			<b>Long SS:</b>		
<b>Coord Acc:</b>	4					
<b>Col Aff:</b>	FLORIDA DEPARTMENT OF ENVIRONMENTAL PROTECTION					
<b>Ver Aff:</b>	FLORIDA DEPARTMENT OF ENVIRONMENTAL PROTECTION					
<b>Direct:</b>						
<b>Documents:</b>	<a href="https://prodenv.dep.state.fl.us/DepNexus/public/electronic-documents/9102845/gis-facility!search">https://prodenv.dep.state.fl.us/DepNexus/public/electronic-documents/9102845/gis-facility!search</a>					

#### FDEP Open Data - Storage Tank Contamination Monitoring (STCM)

<b>Loc ID:</b>	33866	<b>Rel Feat:</b>	APPRX
<b>Site Type:</b>	Industrial Plant	<b>EI Datum:</b>	
<b>Contam Ind:</b>		<b>EI Resolut:</b>	
<b>Phone:</b>	2168265273	<b>EI Units:</b>	
<b>Operator:</b>	JOANNA CALEY	<b>Map Src:</b>	imagerywithroads
<b>Next action:</b>		<b>Map Scale:</b>	2257
<b>Fin Respon:</b>		<b>Coord Acc:</b>	4
<b>Office:</b>	SWD	<b>Alb East:</b>	553285.88
<b>OOIC:</b>	FACILITY	<b>Alb North:</b>	439629.60000000003
<b>Col Meth:</b>	DPHO	<b>Datum:</b>	NAD83
<b>Col Name:</b>	WILLIAMS_CA	<b>Elevation:</b>	
<b>Col Date:</b>	1/27/2020	<b>Lat DD:</b>	27
<b>Col Prog:</b>	TANKS-PETROLEUM CONTAMINATION	<b>Lat MM:</b>	57
<b>Ver Meth:</b>	DPHO	<b>Lat SS:</b>	
<b>Ver Name:</b>	WILLIAMS_CA	<b>Long DD:</b>	82
<b>Ver Prog:</b>	TANKS-PETROLEUM CONTAMINATION	<b>Long MM:</b>	26
<b>Ver Date:</b>	1/27/2020	<b>Long SS:</b>	
<b>Object ID:</b>	33866		
<b>Col Aff:</b>	FLORIDA DEPARTMENT OF ENVIRONMENTAL PROTECTION		
<b>Ver Aff:</b>	FLORIDA DEPARTMENT OF ENVIRONMENTAL PROTECTION		
<b>Documents:</b>	<a href="https://prodenv.dep.state.fl.us/DepNexus/public/electronic-documents/9102845/gis-facility!search">https://prodenv.dep.state.fl.us/DepNexus/public/electronic-documents/9102845/gis-facility!search</a>		

#### FDEP - Storage Tank Contamination Monitoring (STCM) Details

<b>Name:</b>	Ici Paints 1026 N 19th St Tampa, FL 33605
<b>LL Method:</b>	DPHO - Autonomous GPS
<b>Account Owner:</b>	Glidden Co
<b>Contact:</b>	Joanna Caley
<b>Phone:</b>	216-826-5273
<b>District:</b>	SWD
<b>County 1:</b>	29 - Hillsborough

<b>Map Key</b>	<b>Number of Records</b>	<b>Direction</b>	<b>Distance (mi/ft)</b>	<b>Elev/Diff (ft)</b>	<b>Site</b>	<b>DB</b>
<b>Latitude:</b>		27:57:13.4988				
<b>Longitude:</b>		82:26:20.0954				

**FDEP - Registered Tanks from Storage Tank Contamination Monitoring (STCM) Details**

**Tank No:** 16  
**Size:** 2172  
**Content:** Other Non Regulated  
**Installed:** 07/01/1961  
**Placement:** ABOVE  
**Status:** In Service  
**Construction:** C - Steel  
K - Ast Containment  
L - Compartmented  
**Piping:** A - Abv, No Soil Contact  
B - Steel/Galvanized Metal  
L - Bulk Product System  
**Monitoring:** L - Automatic Tank Gauging - Usts

**FDEP - Registered Tanks from Storage Tank Contamination Monitoring (STCM) Details**

**Tank No:** 2  
**Size:** 6525  
**Content:** Other Non Regulated  
**Installed:** 07/01/1961  
**Placement:** ABOVE  
**Status:** In Service  
**Construction:** C - Steel  
K - Ast Containment  
**Piping:** A - Abv, No Soil Contact  
B - Steel/Galvanized Metal  
L - Bulk Product System  
**Monitoring:** L - Automatic Tank Gauging - Usts

**FDEP - Registered Tanks from Storage Tank Contamination Monitoring (STCM) Details**

**Tank No:** 28  
**Size:** 2172  
**Content:** Other Non Regulated  
**Installed:** 07/01/1961  
**Placement:** ABOVE  
**Status:** Out of Service  
**Construction:** C - Steel  
K - Ast Containment  
L - Compartmented  
**Piping:** A - Abv, No Soil Contact  
B - Steel/Galvanized Metal  
L - Bulk Product System  
**Monitoring:** L - Automatic Tank Gauging - Usts

**FDEP - Registered Tanks from Storage Tank Contamination Monitoring (STCM) Details**

<b>Map Key</b>	<b>Number of Records</b>	<b>Direction</b>	<b>Distance (mi/ft)</b>	<b>Elev/Diff (ft)</b>	<b>Site</b>	<b>DB</b>
----------------	--------------------------	------------------	-------------------------	-----------------------	-------------	-----------

**Tank No:** 18  
**Size:** 4960  
**Content:** Other Non Regulated  
**Installed:** 07/01/1961  
**Placement:** ABOVE  
**Status:** Removed from Site  
**Construction:**  
**Piping:**  
**Monitoring:**

**FDEP - Registered Tanks from Storage Tank Contamination Monitoring (STCM) Details**

**Tank No:** 44  
**Size:** 3000  
**Content:** Misc Petrol-Based Product  
**Installed:**  
**Placement:** ABOVE  
**Status:** Removed from Site  
**Construction:**  
**Piping:**  
**Monitoring:**

**FDEP - Registered Tanks from Storage Tank Contamination Monitoring (STCM) Details**

**Tank No:** 23  
**Size:** 4500  
**Content:** Other Non Regulated  
**Installed:** 07/01/1961  
**Placement:** ABOVE  
**Status:** In Service  
**Construction:** C - Steel  
**Piping:** K - Ast Containment  
A - Abv, No Soil Contact  
B - Steel/Galvanized Metal  
L - Bulk Product System  
**Monitoring:** L - Automatic Tank Gauging - Usts

**FDEP - Registered Tanks from Storage Tank Contamination Monitoring (STCM) Details**

**Tank No:** 25  
**Size:** 6245  
**Content:** Other Non Regulated  
**Installed:** 07/01/1963  
**Placement:** ABOVE  
**Status:** In Service  
**Construction:** C - Steel  
**Piping:** K - Ast Containment  
A - Abv, No Soil Contact  
B - Steel/Galvanized Metal  
L - Bulk Product System  
**Monitoring:** L - Automatic Tank Gauging - Usts

<b>Map Key</b>	<b>Number of Records</b>	<b>Direction</b>	<b>Distance (mi/ft)</b>	<b>Elev/Diff (ft)</b>	<b>Site</b>	<b>DB</b>
----------------	--------------------------	------------------	-------------------------	-----------------------	-------------	-----------

**FDEP - Registered Tanks from Storage Tank Contamination Monitoring (STCM) Details**

**Tank No:** 26  
**Size:** 7920  
**Content:** Other Non Regulated  
**Installed:** 07/01/1961  
**Placement:** ABOVE  
**Status:** In Service  
**Construction:** C - Steel  
                   K - Ast Containment  
**Piping:** A - Abv, No Soil Contact  
                   B - Steel/Galvanized Metal  
                   L - Bulk Product System  
**Monitoring:** L - Automatic Tank Gauging - Usts

**FDEP - Registered Tanks from Storage Tank Contamination Monitoring (STCM) Details**

**Tank No:** 3  
**Size:** 6525  
**Content:** Other Non Regulated  
**Installed:** 07/01/1961  
**Placement:** ABOVE  
**Status:** In Service  
**Construction:** C - Steel  
                   K - Ast Containment  
**Piping:** A - Abv, No Soil Contact  
                   B - Steel/Galvanized Metal  
                   L - Bulk Product System  
**Monitoring:** L - Automatic Tank Gauging - Usts

**FDEP - Registered Tanks from Storage Tank Contamination Monitoring (STCM) Details**

**Tank No:** 4  
**Size:** 7810  
**Content:** Other Non Regulated  
**Installed:** 07/01/1961  
**Placement:** ABOVE  
**Status:** In Service  
**Construction:** C - Steel  
                   K - Ast Containment  
**Piping:** A - Abv, No Soil Contact  
                   B - Steel/Galvanized Metal  
                   L - Bulk Product System  
**Monitoring:** L - Automatic Tank Gauging - Usts

**FDEP - Registered Tanks from Storage Tank Contamination Monitoring (STCM) Details**

**Tank No:** 5  
**Size:** 5970  
**Content:** Other Non Regulated



<b>Map Key</b>	<b>Number of Records</b>	<b>Direction</b>	<b>Distance (mi/ft)</b>	<b>Elev/Diff (ft)</b>	<b>Site</b>	<b>DB</b>
<b>Installed:</b>			07/01/1961			
<b>Placement:</b>			ABOVE			
<b>Status:</b>			In Service			
<b>Construction:</b>			C - Steel			
			K - Ast Containment			
<b>Piping:</b>			A - Abv, No Soil Contact			
			B - Steel/Galvanized Metal			
			L - Bulk Product System			
<b>Monitoring:</b>			L - Automatic Tank Gauging - Usts			

**FDEP - Registered Tanks from Storage Tank Contamination Monitoring (STCM) Details**

<b>Tank No:</b>	17
<b>Size:</b>	6750
<b>Content:</b>	Misc Petrol-Based Product
<b>Installed:</b>	07/01/1961
<b>Placement:</b>	ABOVE
<b>Status:</b>	Removed from Site
<b>Construction:</b>	
<b>Piping:</b>	
<b>Monitoring:</b>	

**FDEP - Registered Tanks from Storage Tank Contamination Monitoring (STCM) Details**

<b>Tank No:</b>	1
<b>Size:</b>	3775
<b>Content:</b>	Other Non Regulated
<b>Installed:</b>	07/01/1961
<b>Placement:</b>	ABOVE
<b>Status:</b>	In Service
<b>Construction:</b>	C - Steel
	K - Ast Containment
<b>Piping:</b>	A - Abv, No Soil Contact
	B - Steel/Galvanized Metal
	L - Bulk Product System
<b>Monitoring:</b>	L - Automatic Tank Gauging - Usts

**FDEP - Registered Tanks from Storage Tank Contamination Monitoring (STCM) Details**

<b>Tank No:</b>	9
<b>Size:</b>	3330
<b>Content:</b>	Other Non Regulated
<b>Installed:</b>	07/01/1961
<b>Placement:</b>	ABOVE
<b>Status:</b>	In Service
<b>Construction:</b>	C - Steel
	K - Ast Containment
<b>Piping:</b>	A - Abv, No Soil Contact
	B - Steel/Galvanized Metal
	L - Bulk Product System
<b>Monitoring:</b>	L - Automatic Tank Gauging - Usts

**FDEP - Registered Tanks from Storage Tank Contamination Monitoring (STCM) Details**

**Tank No:** 19  
**Size:** 4660  
**Content:** Other Non Regulated  
**Installed:** 07/01/1961  
**Placement:** ABOVE  
**Status:** Removed from Site  
**Construction:**  
**Piping:**  
**Monitoring:**

**FDEP - Registered Tanks from Storage Tank Contamination Monitoring (STCM) Details**

**Tank No:** 29  
**Size:** 4500  
**Content:** Misc Petrol-Based Product  
**Installed:** 07/01/1961  
**Placement:** ABOVE  
**Status:** Removed from Site  
**Construction:**  
**Piping:**  
**Monitoring:**

**FDEP - Registered Tanks from Storage Tank Contamination Monitoring (STCM) Details**

**Tank No:** 32  
**Size:** 6550  
**Content:** Misc Petrol-Based Product  
**Installed:** 07/01/1961  
**Placement:** ABOVE  
**Status:** Removed from Site  
**Construction:**  
**Piping:**  
**Monitoring:**

**FDEP - Registered Tanks from Storage Tank Contamination Monitoring (STCM) Details**

**Tank No:** 10  
**Size:** 2172  
**Content:** Other Non Regulated  
**Installed:** 07/01/1961  
**Placement:** ABOVE  
**Status:** In Service  
**Construction:** C - Steel  
                   K - Ast Containment  
                   L - Compartmented  
**Piping:** A - Abv, No Soil Contact  
           B - Steel/Galvanized Metal  
           L - Bulk Product System

Monitoring: L - Automatic Tank Gauging - Usts

**FDEP - Registered Tanks from Storage Tank Contamination Monitoring (STCM) Details**

Tank No: 11  
 Size: 2172  
 Content: Other Non Regulated  
 Installed: 07/01/1961  
 Placement: ABOVE  
 Status: In Service  
 Construction: C - Steel  
 K - Ast Containment  
 L - Compartmented  
 Piping: A - Abv, No Soil Contact  
 B - Steel/Galvanized Metal  
 L - Bulk Product System  
 Monitoring: L - Automatic Tank Gauging - Usts

**FDEP - Registered Tanks from Storage Tank Contamination Monitoring (STCM) Details**

Tank No: 20  
 Size: 4660  
 Content: Other Non Regulated  
 Installed: 07/01/1961  
 Placement: ABOVE  
 Status: In Service  
 Construction: C - Steel  
 K - Ast Containment  
 Piping: A - Abv, No Soil Contact  
 B - Steel/Galvanized Metal  
 L - Bulk Product System  
 Monitoring: L - Automatic Tank Gauging - Usts

**FDEP - Registered Tanks from Storage Tank Contamination Monitoring (STCM) Details**

Tank No: 27  
 Size: 3000  
 Content: Other Non Regulated  
 Installed: 06/01/1991  
 Placement: ABOVE  
 Status: In Service  
 Construction: C - Steel  
 K - Ast Containment  
 Piping: A - Abv, No Soil Contact  
 B - Steel/Galvanized Metal  
 L - Bulk Product System  
 Monitoring: L - Automatic Tank Gauging - Usts

**FDEP - Registered Tanks from Storage Tank Contamination Monitoring (STCM) Details**

Tank No: 7  
 Size: 3330

<b>Map Key</b>	<b>Number of Records</b>	<b>Direction</b>	<b>Distance (mi/ft)</b>	<b>Elev/Diff (ft)</b>	<b>Site</b>	<b>DB</b>
<b>Content:</b>		Other Non Regulated				
<b>Installed:</b>		07/01/1961				
<b>Placement:</b>		ABOVE				
<b>Status:</b>		In Service				
<b>Construction:</b>		C - Steel				
		K - Ast Containment				
<b>Piping:</b>		A - Abv, No Soil Contact				
		B - Steel/Galvanized Metal				
		L - Bulk Product System				
<b>Monitoring:</b>		L - Automatic Tank Gauging - Usts				

**FDEP - Registered Tanks from Storage Tank Contamination Monitoring (STCM) Details**

<b>Tank No:</b>	33
<b>Size:</b>	4660
<b>Content:</b>	Other Non Regulated
<b>Installed:</b>	07/01/1961
<b>Placement:</b>	ABOVE
<b>Status:</b>	Out of Service
<b>Construction:</b>	C - Steel
	K - Ast Containment
<b>Piping:</b>	A - Abv, No Soil Contact
	B - Steel/Galvanized Metal
	L - Bulk Product System
<b>Monitoring:</b>	L - Automatic Tank Gauging - Usts

**FDEP - Registered Tanks from Storage Tank Contamination Monitoring (STCM) Details**

<b>Tank No:</b>	36
<b>Size:</b>	2172
<b>Content:</b>	Other Non Regulated
<b>Installed:</b>	07/01/1965
<b>Placement:</b>	ABOVE
<b>Status:</b>	Out of Service
<b>Construction:</b>	C - Steel
	K - Ast Containment
	L - Compartmented
<b>Piping:</b>	A - Abv, No Soil Contact
	B - Steel/Galvanized Metal
	L - Bulk Product System
<b>Monitoring:</b>	L - Automatic Tank Gauging - Usts

**FDEP - Registered Tanks from Storage Tank Contamination Monitoring (STCM) Details**

<b>Tank No:</b>	38
<b>Size:</b>	2172
<b>Content:</b>	Other Non Regulated
<b>Installed:</b>	07/01/1965
<b>Placement:</b>	ABOVE
<b>Status:</b>	Out of Service
<b>Construction:</b>	C - Steel
	K - Ast Containment
	L - Compartmented

<b>Map Key</b>	<b>Number of Records</b>	<b>Direction</b>	<b>Distance (mi/ft)</b>	<b>Elev/Diff (ft)</b>	<b>Site</b>	<b>DB</b>
<b>Piping:</b>		A - Abv, No Soil Contact B - Steel/Galvanized Metal L - Bulk Product System				
<b>Monitoring:</b>		L - Automatic Tank Gauging - Usts				

**FDEP - Registered Tanks from Storage Tank Contamination Monitoring (STCM) Details**

**Tank No:** 15  
**Size:** 4500  
**Content:** Misc Petrol-Based Product  
**Installed:** 07/01/1961  
**Placement:** ABOVE  
**Status:** Removed from Site  
**Construction:**  
**Piping:**  
**Monitoring:**

**FDEP - Registered Tanks from Storage Tank Contamination Monitoring (STCM) Details**

**Tank No:** 34  
**Size:** 8090  
**Content:** Misc Petrol-Based Product  
**Installed:** 07/01/1963  
**Placement:** ABOVE  
**Status:** Removed from Site  
**Construction:**  
**Piping:**  
**Monitoring:**

**FDEP - Registered Tanks from Storage Tank Contamination Monitoring (STCM) Details**

**Tank No:** 13  
**Size:** 4345  
**Content:** Other Non Regulated  
**Installed:** 07/01/1961  
**Placement:** ABOVE  
**Status:** In Service  
**Construction:** C - Steel  
**Piping:** K - Ast Containment  
A - Abv, No Soil Contact  
B - Steel/Galvanized Metal  
L - Bulk Product System  
**Monitoring:** L - Automatic Tank Gauging - Usts

**FDEP - Registered Tanks from Storage Tank Contamination Monitoring (STCM) Details**

**Tank No:** 14  
**Size:** 2172  
**Content:** Other Non Regulated  
**Installed:** 07/01/1961

<b>Map Key</b>	<b>Number of Records</b>	<b>Direction</b>	<b>Distance (mi/ft)</b>	<b>Elev/Diff (ft)</b>	<b>Site</b>	<b>DB</b>
<b>Placement:</b>		ABOVE				
<b>Status:</b>		In Service				
<b>Construction:</b>		C - Steel K - Ast Containment				
<b>Piping:</b>		L - Compartmented A - Abv, No Soil Contact B - Steel/Galvanized Metal				
<b>Monitoring:</b>		L - Bulk Product System L - Automatic Tank Gauging - Usts				

**FDEP - Registered Tanks from Storage Tank Contamination Monitoring (STCM) Details**

<b>Tank No:</b>	21
<b>Size:</b>	4660
<b>Content:</b>	Other Non Regulated
<b>Installed:</b>	07/01/1961
<b>Placement:</b>	ABOVE
<b>Status:</b>	In Service
<b>Construction:</b>	C - Steel K - Ast Containment
<b>Piping:</b>	A - Abv, No Soil Contact B - Steel/Galvanized Metal L - Bulk Product System
<b>Monitoring:</b>	L - Automatic Tank Gauging - Usts

**FDEP - Registered Tanks from Storage Tank Contamination Monitoring (STCM) Details**

<b>Tank No:</b>	24
<b>Size:</b>	6245
<b>Content:</b>	Other Non Regulated
<b>Installed:</b>	07/01/1963
<b>Placement:</b>	ABOVE
<b>Status:</b>	In Service
<b>Construction:</b>	C - Steel K - Ast Containment
<b>Piping:</b>	A - Abv, No Soil Contact B - Steel/Galvanized Metal L - Bulk Product System
<b>Monitoring:</b>	L - Automatic Tank Gauging - Usts

**FDEP - Registered Tanks from Storage Tank Contamination Monitoring (STCM) Details**

<b>Tank No:</b>	6
<b>Size:</b>	3330
<b>Content:</b>	Other Non Regulated
<b>Installed:</b>	07/01/1961
<b>Placement:</b>	ABOVE
<b>Status:</b>	In Service
<b>Construction:</b>	C - Steel K - Ast Containment
<b>Piping:</b>	A - Abv, No Soil Contact B - Steel/Galvanized Metal L - Bulk Product System

**Monitoring:** L - Automatic Tank Gauging - Usts

**FDEP - Registered Tanks from Storage Tank Contamination Monitoring (STCM) Details**

**Tank No:** 31  
**Size:** 4960  
**Content:** Other Non Regulated  
**Installed:** 07/01/1961  
**Placement:** ABOVE  
**Status:** Out of Service  
**Construction:** C - Steel  
K - Ast Containment  
L - Compartmented  
**Piping:** A - Abv, No Soil Contact  
B - Steel/Galvanized Metal  
L - Bulk Product System  
**Monitoring:** L - Automatic Tank Gauging - Usts

**FDEP - Registered Tanks from Storage Tank Contamination Monitoring (STCM) Details**

**Tank No:** 37  
**Size:** 2172  
**Content:** Other Non Regulated  
**Installed:** 07/01/1965  
**Placement:** ABOVE  
**Status:** Out of Service  
**Construction:** C - Steel  
K - Ast Containment  
L - Compartmented  
**Piping:** A - Abv, No Soil Contact  
B - Steel/Galvanized Metal  
L - Bulk Product System  
**Monitoring:** L - Automatic Tank Gauging - Usts

**FDEP - Registered Tanks from Storage Tank Contamination Monitoring (STCM) Details**

**Tank No:** 40  
**Size:** 2172  
**Content:** Other Non Regulated  
**Installed:** 07/01/1965  
**Placement:** ABOVE  
**Status:** Out of Service  
**Construction:** C - Steel  
K - Ast Containment  
L - Compartmented  
**Piping:** A - Abv, No Soil Contact  
B - Steel/Galvanized Metal  
L - Bulk Product System  
**Monitoring:** L - Automatic Tank Gauging - Usts

**FDEP - Registered Tanks from Storage Tank Contamination Monitoring (STCM) Details**

<b>Map Key</b>	<b>Number of Records</b>	<b>Direction</b>	<b>Distance (mi/ft)</b>	<b>Elev/Diff (ft)</b>	<b>Site</b>	<b>DB</b>
----------------	--------------------------	------------------	-------------------------	-----------------------	-------------	-----------

**Tank No:** 30  
**Size:** 6550  
**Content:** Misc Petrol-Based Product  
**Installed:** 07/01/1961  
**Placement:** ABOVE  
**Status:** Removed from Site  
**Construction:**  
**Piping:**  
**Monitoring:**

**FDEP - Registered Tanks from Storage Tank Contamination Monitoring (STCM) Details**

**Tank No:** 42  
**Size:** 3000  
**Content:** Misc Petrol-Based Product  
**Installed:**  
**Placement:** ABOVE  
**Status:** Removed from Site  
**Construction:**  
**Piping:**  
**Monitoring:**

**FDEP - Registered Tanks from Storage Tank Contamination Monitoring (STCM) Details**

**Tank No:** 12  
**Size:** 2172  
**Content:** Other Non Regulated  
**Installed:** 07/01/1961  
**Placement:** ABOVE  
**Status:** In Service  
**Construction:** C - Steel  
K - Ast Containment  
L - Compartmented  
**Piping:** A - Abv, No Soil Contact  
B - Steel/Galvanized Metal  
L - Bulk Product System  
**Monitoring:** L - Automatic Tank Gauging - Usts

**FDEP - Registered Tanks from Storage Tank Contamination Monitoring (STCM) Details**

**Tank No:** 22  
**Size:** 4660  
**Content:** Other Non Regulated  
**Installed:** 07/01/1961  
**Placement:** ABOVE  
**Status:** In Service  
**Construction:** C - Steel  
K - Ast Containment  
**Piping:** A - Abv, No Soil Contact  
B - Steel/Galvanized Metal  
L - Bulk Product System  
**Monitoring:** L - Automatic Tank Gauging - Usts



Map Key	Number of Records	Direction	Distance (mi/ft)	Elev/Diff (ft)	Site	DB
---------	-------------------	-----------	------------------	----------------	------	----

**FDEP - Registered Tanks from Storage Tank Contamination Monitoring (STCM) Details**

**Tank No:** 8  
**Size:** 3330  
**Content:** Other Non Regulated  
**Installed:** 07/01/1961  
**Placement:** ABOVE  
**Status:** In Service  
**Construction:** C - Steel  
                   K - Ast Containment  
**Piping:** A - Abv, No Soil Contact  
                   B - Steel/Galvanized Metal  
                   L - Bulk Product System  
**Monitoring:** L - Automatic Tank Gauging - Usts

**FDEP - Registered Tanks from Storage Tank Contamination Monitoring (STCM) Details**

**Tank No:** 35  
**Size:** 4345  
**Content:** Other Non Regulated  
**Installed:** 07/01/1961  
**Placement:** ABOVE  
**Status:** Out of Service  
**Construction:** C - Steel  
                   K - Ast Containment  
**Piping:** A - Abv, No Soil Contact  
                   B - Steel/Galvanized Metal  
                   L - Bulk Product System  
**Monitoring:** L - Automatic Tank Gauging - Usts

**FDEP - Registered Tanks from Storage Tank Contamination Monitoring (STCM) Details**

**Tank No:** 39  
**Size:** 2172  
**Content:** Other Non Regulated  
**Installed:** 07/01/1965  
**Placement:** ABOVE  
**Status:** Out of Service  
**Construction:** C - Steel  
                   K - Ast Containment  
                   L - Compartmented  
**Piping:** A - Abv, No Soil Contact  
                   B - Steel/Galvanized Metal  
                   L - Bulk Product System  
**Monitoring:** L - Automatic Tank Gauging - Usts

<a href="#">238</a>	1 of 3	WNW	0.00 / 0.00	11.80 / 1	AQUA CLEAN ENVIRONMENTAL TAMPA PLANT 1008 N 19TH ST TAMPA FL 33605-0000	RCRA NON GEN
---------------------	--------	-----	----------------	--------------	--	-----------------

**EPA Handler ID:** FLR000193466

<i>Map Key</i>	<i>Number of Records</i>	<i>Direction</i>	<i>Distance (mi/ft)</i>	<i>Elev/Diff (ft)</i>	<i>Site</i>	<i>DB</i>
----------------	--------------------------	------------------	-------------------------	-----------------------	-------------	-----------

**Gen Status Universe:** No Report  
**Contact Name:** MIKE ZELLARS  
**Contact Address:** 3210 WHITTEN RD , , LAKELAND , FL, 33811-0000 , US  
**Contact Phone No and Ext:** 863-644-0665  
**Contact Email:**  
**Contact Country:** US  
**County Name:** HILLSBOROUGH  
**EPA Region:** 04  
**Land Type:** Private  
**Receive Date:** 20120720  
**Location Latitude:**  
**Location Longitude:**

**Violation/Evaluation Summary**

**Note:** NO VIOLATIONS: All of the compliance records associated with this facility (EPA ID) indicate NO VIOLATIONS; Compliance Monitoring and Enforcement table dated Sep, 2022.

**Evaluation Details**

**Evaluation Start Date:** 20120720  
**Evaluation Type Description:** COMPLIANCE EVALUATION INSPECTION ON-SITE  
**Violation Short Description:**  
**Return to Compliance Date:**  
**Evaluation Agency:** State

**Handler Summary**

**Importer Activity:** No  
**Mixed Waste Generator:** No  
**Transporter Activity:** No  
**Transfer Facility:** No  
**Onsite Burner Exemption:** No  
**Furnace Exemption:** No  
**Underground Injection Activity:** No  
**Commercial TSD:** No  
**Used Oil Transporter:** No  
**Used Oil Transfer Facility:** No  
**Used Oil Processor:** No  
**Used Oil Refiner:** No  
**Used Oil Burner:** No  
**Used Oil Market Burner:** No  
**Used Oil Spec Marketer:** No

**Hazardous Waste Handler Details**

**Sequence No:** 201207  
**Receive Date:** 20120720  
**Handler Name:** AQUA CLEAN ENVIRONMENTAL TAMPA PLANT

Map Key	Number of Records	Direction	Distance (mi/ft)	Elev/Diff (ft)	Site	DB
---------	-------------------	-----------	------------------	----------------	------	----

**Source Type:** Implementer  
**Federal Waste Generator Code:** N  
**Generator Code Description:** Not a Generator, Verified

**Owner/Operator Details**

<b>Owner/Operator Ind:</b>	Current Operator	<b>Street No:</b>	
<b>Type:</b>	Private	<b>Street 1:</b>	3210 WHITTEN RD
<b>Name:</b>	AQUA CLEAN ENVIRONMENTAL COMPANY INC	<b>Street 2:</b>	
<b>Date Became Current:</b>	20120723	<b>City:</b>	LAKELAND
<b>Date Ended Current:</b>		<b>State:</b>	FL
<b>Phone:</b>	863-644-0665	<b>Country:</b>	US
<b>Source Type:</b>	Implementer	<b>Zip Code:</b>	33811

<b>Owner/Operator Ind:</b>	Current Owner	<b>Street No:</b>	
<b>Type:</b>	Private	<b>Street 1:</b>	PO BOX 5689
<b>Name:</b>	JACK KEISER	<b>Street 2:</b>	
<b>Date Became Current:</b>	20120723	<b>City:</b>	TAMPA
<b>Date Ended Current:</b>		<b>State:</b>	FL
<b>Phone:</b>		<b>Country:</b>	US
<b>Source Type:</b>	Implementer	<b>Zip Code:</b>	33675-5689

<b>Owner/Operator Ind:</b>	Current Owner	<b>Street No:</b>	
<b>Type:</b>	Private	<b>Street 1:</b>	PO BOX 5689
<b>Name:</b>	CHANNELSIDE HOLDINGS LLC	<b>Street 2:</b>	
<b>Date Became Current:</b>	20120723	<b>City:</b>	TAMPA
<b>Date Ended Current:</b>		<b>State:</b>	FL
<b>Phone:</b>		<b>Country:</b>	US
<b>Source Type:</b>	Implementer	<b>Zip Code:</b>	33675-5689

<b>Owner/Operator Ind:</b>	Current Operator	<b>Street No:</b>	
<b>Type:</b>	Private	<b>Street 1:</b>	3210 WHITTEN RD
<b>Name:</b>	MIKE ZELLARS	<b>Street 2:</b>	
<b>Date Became Current:</b>	20120723	<b>City:</b>	LAKELAND
<b>Date Ended Current:</b>		<b>State:</b>	FL
<b>Phone:</b>	863-644-0665	<b>Country:</b>	US
<b>Source Type:</b>	Implementer	<b>Zip Code:</b>	33811-0000

<a href="#">238</a>	2 of 3	WNW	0.00 / 0.00	11.80 / 1	AQUA CLEAN ENVIRONMENTAL TAMPA PLANT 1008 N 19TH ST TAMPA FL 33605-0000	<a href="#">FINDS/FRS</a>
---------------------	--------	-----	-------------	-----------	--	---------------------------

**Registry ID:** 110046392578  
**FIPS Code:** 12057  
**HUC Code:** 03100206  
**Site Type Name:** STATIONARY  
**Location Description:**  
**Supplemental Location:**  
**Create Date:** 27-AUG-12  
**Update Date:** 28-MAR-14

Map Key	Number of Records	Direction	Distance (mi/ft)	Elev/Diff (ft)	Site	DB
<b>Interest Types:</b>		UNSPECIFIED UNIVERSE				
<b>SIC Codes:</b>						
<b>SIC Code Descriptions:</b>						
<b>NAICS Codes:</b>						
<b>NAICS Code Descriptions:</b>						
<b>Conveyor:</b>		FRS-GEOCODE				
<b>Federal Facility Code:</b>						
<b>Federal Agency Name:</b>						
<b>Tribal Land Code:</b>						
<b>Tribal Land Name:</b>						
<b>Congressional Dist No:</b>		11				
<b>Census Block Code:</b>		120570053021013				
<b>EPA Region Code:</b>		04				
<b>County Name:</b>		HILLSBOROUGH				
<b>US/Mexico Border Ind:</b>						
<b>Latitude:</b>		27.95451				
<b>Longitude:</b>		-82.438105				
<b>Reference Point:</b>		ENTRANCE POINT OF A FACILITY OR STATION				
<b>Coord Collection Method:</b>		ADDRESS MATCHING-HOUSE NUMBER				
<b>Accuracy Value:</b>		50				
<b>Datum:</b>		NAD83				
<b>Source:</b>						
<b>Facility Detail Rprt URL:</b>		<a href="https://ofmpub.epa.gov/frs_public2/fii_query_detail.disp_program_facility?p_registry_id=110046392578">https://ofmpub.epa.gov/frs_public2/fii_query_detail.disp_program_facility?p_registry_id=110046392578</a>				
<b>Program Acronyms:</b>						
RCRAINFO:FLR000193466						

<a href="#">238</a>	3 of 3	WNW	0.00 / 0.00	11.80 / 1	DEVOE AND RAYNOLDS CO.,INC. 1010 NORTH 19TH STREET TAMPA FL 33622	SEMS ARCHIVE
---------------------	--------	-----	-------------	-----------	---	-----------------

<b>Site ID:</b>	0404386	<b>FIPS Code:</b>	12057
<b>EPA ID:</b>	FLD092715051	<b>Cong District:</b>	07
<b>Superfund Alt Agmt:</b>	No	<b>Region:</b>	04
<b>Federal Facility:</b>	No	<b>County:</b>	HILLSBOROUGH
<b>FF Docket:</b>	No		
<b>NPL:</b>	Not on the NPL		
<b>Non NPL Status:</b>	NFRAP-Site does not qualify for the NPL based on existing information		

**Action Information**

<b>Operable Units:</b>	00	<b>Start Actual:</b>	
<b>Action Code:</b>	VS	<b>Finish Actual:</b>	01/23/1996
<b>Action Name:</b>	ARCH SITE	<b>Qual:</b>	
<b>SEQ:</b>	1	<b>Curr Action Lead:</b>	EPA Perf In-Hse
<b>Operable Units:</b>	00	<b>Start Actual:</b>	
<b>Action Code:</b>	PA	<b>Finish Actual:</b>	06/30/1987
<b>Action Name:</b>	PA	<b>Qual:</b>	L
<b>SEQ:</b>	1	<b>Curr Action Lead:</b>	St Perf

Map Key	Number of Records	Direction	Distance (mi/ft)	Elev/Diff (ft)	Site	DB
<b>Operable Units:</b>	00				<b>Start Actual:</b>	
<b>Action Code:</b>	SI				<b>Finish Actual:</b>	01/25/1991
<b>Action Name:</b>	SI				<b>Qual:</b>	N
<b>SEQ:</b>	1				<b>Curr Action Lead:</b>	St Perf
<b>Operable Units:</b>	00				<b>Start Actual:</b>	01/23/1987
<b>Action Code:</b>	DS				<b>Finish Actual:</b>	01/23/1987
<b>Action Name:</b>	DISCVRY				<b>Qual:</b>	
<b>SEQ:</b>	1				<b>Curr Action Lead:</b>	EPA Perf

[239](#)    1 of 3    **W**    0.00 / 0.00    8.17 / -3    **ICI PAINTS**    **LST**  
**1010-26 19TH ST \*\*\* USE #9102845**  
\*\*\*  
**TAMPA FL 33605**

<b>Facility ID:</b>	9103447	<b>Datum:</b>	0
<b>Facility Status:</b>	CLOSED	<b>Lat DD:</b>	27
<b>Facility Type:</b>	X - Contamination Site	<b>Lat MM:</b>	57
<b>Score:</b>		<b>Lat SS:</b>	14.9921
<b>Score Effective Date:</b>	10/28/2005	<b>Long DD:</b>	82
<b>Score when Ranked:</b>		<b>Long MM:</b>	26
<b>Rank:</b>		<b>Long SS:</b>	22.0129
<b>Operator:</b>	JONES HENRY	<b>Facility T (Map):</b>	Contamination Site
<b>Prim Related Party:</b>	9013	<b>Facility S (Map):</b>	CLOSED
<b>Primary RP Role:</b>	PROPERTY OWNER	<b>County (Map):</b>	HILLSBOROUGH
<b>RP Begin Date:</b>	11/20/1991	<b>Collection (Map):</b>	UNVR
<b>Phone:</b>	(813)247-3161	<b>Collector (Map):</b>	INITIAL LOAD
<b>Name Changed:</b>	01/24/2000	<b>Collecti 1 (Map):</b>	
<b>Address Changed:</b>	06/30/2005	<b>Datum (Map):</b>	
<b>Section:</b>		<b>Rel Feat (Map):</b>	APPRX
<b>Township:</b>		<b>Geometry (Map):</b>	
<b>Range:</b>		<b>Lat DD (Map):</b>	27
<b>District:</b>	SWD	<b>Lat MM (Map):</b>	57
<b>County:</b>	HILLSBOROUGH	<b>Lat SS (Map):</b>	
<b>County No:</b>	29	<b>Long DD (Map):</b>	82
<b>Feature:</b>		<b>Long MM (Map):</b>	26
<b>Method:</b>	UNVR	<b>Long SS (Map):</b>	
<b>RP Name:</b>	GROW GROUP INC		
<b>RP Address1:</b>	4000 DUPONT CIRCLE		
<b>RP Address2:</b>			
<b>RP City:</b>	LOUISVILLE		
<b>RP State:</b>	KY		
<b>RP Zip5:</b>	40207		
<b>RP Zip4:</b>			
<b>Contact:</b>	HENRY JONES		
<b>RP Phone:</b>	(813)247-3161		
<b>RP Phone Ext.:</b>			
<b>RP Bad Addr Ind:</b>	No		
<b>Facility Name (Map):</b>	ICI PAINTS		
<b>Address (Map):</b>	1010-26 19TH ST		
<b>City (Map):</b>	TAMPA		

Map Key	Number of Records	Direction	Distance (mi/ft)	Elev/Diff (ft)	Site	DB
<b>Zip5 (Map):</b>		33605				
<b>Document L (Map):</b>					https://prodenv.dep.state.fl.us/DepNexus/public/electronic-documents/9103447/facility!search	
<b>Oculus Docs Inventory:</b>					https://erisservice7.ecologeris.com/ErisExt/flo/ocure.ashx?ID=9103447&CAT=11	
<b>Information Portal Fac URL:</b>					http://prodenv.dep.state.fl.us/DepNexus/public/facilitysearch?pagination=true&facility.id=9103447	
<b>Information Portal Doc URL:</b>					http://prodenv.dep.state.fl.us/DepNexus/public/electronic-documents/9103447/facility!search	
<b>Source:</b>					DEP; Storage Tanks & Contamination Monitoring, Discharge Info.; FDEP Open Data, Petroleum Contamination Monitoring (PCTS) Discharges (Map)	

**Discharge Cleanup Summary**

<b>Discharge Date:</b>	11/06/1985
<b>Cleanup Required:</b>	N - NO CLEANUP REQUIRED
<b>Discharge Cleanup Status:</b>	NREQ - CLEANUP NOT REQUIRED
<b>Discharge Cleanup Stat Date:</b>	12/06/2007
<b>Eligibility Indicator:</b>	I - INELIGIBLE
<b>Site Manager:</b>	MCKELVEY_M
<b>Site Manager End Date:</b>	03/11/1999
<b>Tank Office:</b>	PCLP29 - HILLSBOROUGH ENVIRONMENTAL PROTECTION COMMISSION

**Contaminated Media**

<b>Contaminated Drinking Wells:</b>	0
<b>Contaminated Mntring Wells:</b>	YES
<b>Contaminated Soil:</b>	YES
<b>Contaminated Surface Water:</b>	YES
<b>Contaminated Ground Water:</b>	YES
<b>Pollutant:</b>	Z - Other Non Regulated
<b>Other Description:</b>	UNKNOWN
<b>Gallons Discharged:</b>	

**Petroleum Cleanup Program Eligibility**

<b>Cleanup Program:</b>	E - EARLY DETECTION INCENTIVE
<b>Eligibility Status:</b>	INELIGIBLE

**Task Info**

<b>SA Task ID:</b>		<b>SR Soil Treatment:</b>	
<b>SA Cleanup Resp:</b>	-	<b>SR Other Treatment:</b>	
<b>SA Actual Cost:</b>		<b>SR Alt Proc Rec:</b>	
<b>SA Complete Date:</b>		<b>RAP Task ID:</b>	
<b>SA Payment Date:</b>		<b>RAP Clean Resp ID:</b>	-
<b>SR Task ID:</b>		<b>RAP Actual Cost:</b>	
<b>SR Cleanup Resp:</b>	-	<b>RAP Complete Date:</b>	
<b>SR Actual Cost:</b>		<b>RAP Payment Date:</b>	
<b>SR Complete Date:</b>		<b>RAP Last Ord Appr:</b>	
<b>SR Payment Date:</b>		<b>RA Task ID:</b>	
<b>SR Oral Date:</b>		<b>RA Cleanup Resp:</b>	-
<b>SR Written Date:</b>		<b>RA Yrs to Complete:</b>	

Map Key	Number of Records	Direction	Distance (mi/ft)	Elev/Diff (ft)	Site	DB
---------	-------------------	-----------	------------------	----------------	------	----

**SR Soil Removal:**  
**SR Free Prod Rmvl:**  
**SR Soil Ton Remove:**  
**SR Fund Elig Type:** -  
**SA Fund Elig Type:** -  
**RAP Fund Elig Type:** -  
**RA Fund Elig Type:** -  
**SR Alternate Procedure Status:**  
**SR Alt Procedure Status Dt:**  
**SR Alt Procedure Comment:**  
**SRC Action Type:** -  
**SRC Submit Date:**  
**SRC Review Date:**  
**SRC Complete Status:** -  
**SRC Comp Status Dt:**  
**SRC Issue Date:**  
**SRC Comments:**

**RA Actual Cost:**  
**Tank Office:** PCLP29 - Hillsborough County

**Discharge Info (Map)**

<b>Discharge:</b>	20140	<b>Eligibility:</b>	INELIGIBLE
<b>Discharge 1:</b>	06-Nov-1985	<b>Eligibility 1:</b>	
<b>Discharge 2:</b>	9	<b>Report Pha:</b>	COMPLETED
<b>Discharge 3:</b>	NREQ	<b>Report Sub:</b>	COMPLETED
<b>General Cl:</b>	NO CLEANUP REQUIRED	<b>Report S 1:</b>	06-Dec-2007
<b>Disch Clea:</b>	06-Dec-2007	<b>Staff Assi:</b>	
<b>Tank Offic:</b>	HILLSBOROUGH ENVIRONMENTAL PROTECTION COMMISSION		

**AST UST Discharges**

<b>Dep Co:</b>	P	<b>Long SS:</b>	22
<b>CU Req:</b>	N	<b>CU Stat:</b>	
<b>Score:</b>	00009	<b>Stat Desc:</b>	CLEANUP NOT REQUIRED
<b>Descrip:</b>	NO CLEANUP REQUIRED	<b>Fac Name:</b>	ICI PAINTS
<b>Discharge Date:</b>	06-NOV-85	<b>Fac Type:</b>	X
<b>Score Date:</b>	28-OCT-2005	<b>Type Desc:</b>	Contamination Site
<b>Stat Date:</b>	06-DEC-2007	<b>Fac Addr:</b>	1010-26 19TH ST
<b>LL Meth:</b>	UNVR	<b>Fac City:</b>	TAMPA
<b>Lat DD:</b>	27	<b>Fac Zip:</b>	33605
<b>Lat MM:</b>	57	<b>County:</b>	29
<b>Lat SS:</b>	15	<b>Fac State:</b>	CLOSED
<b>Long DD:</b>	82	<b>Fac Phone:</b>	8132473161
<b>Long MM:</b>	26		
<b>Prg Dsec:</b>			

<a href="#">239</a>	2 of 3	W	0.00 / 0.00	8.17 / -3	ICI PAINTS 1010-26 19TH ST TAMPA FL 33605	STCS
---------------------	--------	---	-------------	-----------	---	------

<b>Facility ID:</b>	9103447	<b>Zip5 (Open Data):</b>	33605
<b>Type:</b>	X - Contamination Site	<b>CountyID(OpenData):</b>	29

Map Key	Number of Records	Direction	Distance (mi/ft)	Elev/Diff (ft)	Site	DB
<b>Status:</b>	Closed				<b>County (Open Data):</b>	HILLSBOROUGH
<b>County:</b>	HILLSBOROUGH				<b>Contam (Map):</b>	
<b>Fac Stat(OpenData):</b>	CLOSED				<b>Fac Type (Map):</b>	Contamination Site
<b>Fac Code(OpenData):</b>	X				<b>Fac Stat (Map):</b>	CLOSED
<b>Fac Type(OpenData):</b>	Contamination Site				<b>Status (Map):</b>	REVIEWED
<b>Clnup Cd(OpenData):</b>	NREQ				<b>City (Map):</b>	TAMPA
<b>Clnup Dt(OpenData):</b>	2007/12/05 18:43:19+00				<b>County (Map):</b>	29
<b>Status (Open Data):</b>	REVIEWED				<b>Zip5 (Map):</b>	33605
<b>City (Open Data):</b>	TAMPA				<b>Zip4 (Map):</b>	0
<b>Fac Name(Open Data):</b>	ICI PAINTS					
<b>Address (Open Data):</b>	1010-26 19TH ST					
<b>Fac Cleanup Stat(Open Data):</b>	NOT REQUIRED					
<b>Name (Map):</b>	ICI PAINTS					
<b>Address (Map):</b>	1010-26 19TH ST					

**FDEP Storage Tank Monitoring Open Data Details**

<b>Object ID:</b>	39078	<b>Map Src:</b>	1999 doqs
<b>X:</b>	-82.4394514242717	<b>Map Scale:</b>	5000
<b>Y:</b>	27.9541696462732	<b>Elevation:</b>	
<b>Regulated:</b>	NO	<b>El Datum:</b>	
<b>Col Meth:</b>	UNVR	<b>El Resolut:</b>	
<b>Col Name:</b>	INITIAL LOAD	<b>El Units:</b>	
<b>Col Date:</b>		<b>ALB East:</b>	553233.35
<b>Col Prog:</b>	TANKS-PETROLEUM CONTAMINATION	<b>ALB North:</b>	439675.25
<b>Ver Meth:</b>	DPHO	<b>Loc ID:</b>	33825
<b>Ver Name:</b>	ROESSLER_J	<b>Lat DD:</b>	27
<b>Ver Prog:</b>	TANKS-PETROLEUM CONTAMINATION	<b>Lat MM:</b>	57
<b>Ver Date:</b>	2006/04/07 15:18:42+00	<b>Lat SS:</b>	
<b>OOIC:</b>	FACILITY	<b>Long DD:</b>	82
<b>Rel Feat:</b>	APPRX	<b>Long MM:</b>	26
<b>Datum:</b>		<b>Long SS:</b>	
<b>Coord Acc:</b>	4		
<b>Col Aff:</b>			
<b>Ver Aff:</b>	DEPARTMENT OF ENVIRONMENTAL PROTECTION		
<b>Direct:</b>			
<b>Documents:</b>	<a href="https://prodenv.dep.state.fl.us/DepNexus/public/electronic-documents/9103447/gis-facility!search">https://prodenv.dep.state.fl.us/DepNexus/public/electronic-documents/9103447/gis-facility!search</a>		

**FDEP Open Data - Storage Tank Contamination Monitoring (STCM)**

<b>Loc ID:</b>	33825	<b>Rel Feat:</b>	APPRX
<b>Site Type:</b>	Contamination Site	<b>El Datum:</b>	
<b>Contam Ind:</b>		<b>El Resolut:</b>	
<b>Phone:</b>	8132473161	<b>El Units:</b>	
<b>Operator:</b>	JONES HENRY	<b>Map Src:</b>	1999 doqs
<b>Next action:</b>		<b>Map Scale:</b>	5000
<b>Fin Respon:</b>		<b>Coord Acc:</b>	4
<b>Office:</b>	SWD	<b>Alb East:</b>	553233.35
<b>OOIC:</b>	FACILITY	<b>Alb North:</b>	439675.25
<b>Col Meth:</b>	UNVR	<b>Datum:</b>	



Map Key	Number of Records	Direction	Distance (mi/ft)	Elev/Diff (ft)	Site	DB
<b>Col Name:</b>	INITIAL LOAD			<b>Elevation:</b>		
<b>Col Date:</b>				<b>Lat DD:</b>	27	
<b>Col Prog:</b>	TANKS-PETROLEUM CONTAMINATION			<b>Lat MM:</b>	57	
<b>Ver Meth:</b>	DPHO			<b>Lat SS:</b>		
<b>Ver Name:</b>	ROESSLER_J			<b>Long DD:</b>	82	
<b>Ver Prog:</b>	TANKS-PETROLEUM CONTAMINATION			<b>Long MM:</b>	26	
<b>Ver Date:</b>	4/7/2006			<b>Long SS:</b>		
<b>Object ID:</b>	33825					
<b>Col Aff:</b>						
<b>Ver Aff:</b>	DEPARTMENT OF ENVIRONMENTAL PROTECTION					
<b>Documents:</b>	https://prodenv.dep.state.fl.us/DepNexus/public/electronic-documents/9103447/gis-facility!search					

**FDEP - Storage Tank Contamination Monitoring (STCM) Details**

**Name:** Ici Paints  
1010-26 19th St  
Tampa, FL 33605

**LL Method:** UNVR - Unverified

**Account Owner:**

**Contact:** Jones Henry

**Phone:** 813-247-3161

**District:** SWD

**County 1:** 29 - Hillsborough

**Latitude:** 27:57:14.9921

**Longitude:** 82:26:22.0129

<a href="#">239</a>	3 of 3	W	0.00 / 0.00	8.17 / -3	ICI PAINTS 1010-26 19TH ST TAMPA FL	DWM CONTAM
---------------------	--------	---	----------------	--------------	---	------------

<b>Program Area:</b>		<b>Method:</b>	
<b>Site ID:</b>	9103447	<b>Datum:</b>	
<b>District:</b>	SWD	<b>Related Party ID:</b>	
<b>Site Status:</b>		<b>Primary RP Role:</b>	
<b>Facility ID:</b>		<b>RP Begin Date:</b>	
<b>Section:</b>		<b>RP Address1:</b>	
<b>Township:</b>		<b>RP Address2:</b>	
<b>County:</b>	Hillsborough	<b>RP City:</b>	
<b>Range:</b>		<b>RP State:</b>	
<b>Facility Type:</b>		<b>RP Zip5:</b>	
<b>Rank:</b>		<b>RP Zip4:</b>	
<b>Operator:</b>		<b>RP Phone:</b>	
<b>Phone:</b>		<b>RP Extension:</b>	
<b>Name Changed:</b>		<b>Rp Bad Addr Ind:</b>	
<b>Addr Changed:</b>		<b>RP Name:</b>	
<b>Contact:</b>			
<b>Facility Type:</b>	X - Contamination Site		

**Program Details**

**Facility Status:** **Staff Assigned:**

Map Key	Number of Records	Direction	Distance (mi/ft)	Elev/Diff (ft)	Site	DB
<b>Offsite Contam:</b>			<b>Priority:</b>			
<b>Priority Score:</b>			<b>Score Effective Dt:</b>			
<b>Project Coordinato:</b>			<b>Score When Ranked:</b>			
<b>Program Eligible:</b>			<b>District:</b>			
<b>Ineligible:</b>			<b>Datum:</b> 0			
<b>Program Area:</b> PETROLEUM			<b>Method:</b> UNVR			
<b>Site Manager:</b> -			<b>Lat DD:</b> 27			
<b>Discharge Date:</b> 11/06/1985			<b>Lat MM:</b> 57			
<b>Discharge Eligibil:</b> I			<b>Lat SS:</b>			
<b>Eligibility Progm:</b> -			<b>Long DD:</b> 82			
<b>Cleanup Status:</b> CLOSED-STCM			<b>Long MM:</b> 26			
<b>Closure Type:</b> NREQ			<b>Long SS:</b> 22			
<b>Closure Date:</b> 12/06/2007						

[240](#) 1 of 1 WNW 0.00 / 0.00 13.59 / 2 1919 PENNY ST TAMPA FL ERNS

**NRC Report No:** 899848 **Latitude Degrees:**

**Type of Incident:** VESSEL **Latitude Minutes:**

**Incident Cause:** UNKNOWN **Latitude Seconds:**

**Incident Date:** 3/13/2009 1:15:00 PM **Longitude Degrees:**

**Incident Location:** **Longitude Minutes:**

**Incident Dtg:** OCCURRED **Longitude Seconds:**

**Distance from City:** **Lat Quad:**

**Distance Units:** **Long Quad:**

**Direction from City:** **Location Section:**

**Location County:** HILLSBOROUGH **Location Township:**

**Potential Flag:** No **Location Range:**

**Year:** Year 2009 Reports

**Description of Incident:** DIESEL FUEL HAS SPILLED INTO THE TAMPA BAY FROM THE VENT OF A TUG BOAT. THE CAUSE OF THE SPILL IS UNKNOWN AT THIS TIME.

**Material Spill Information**

**Chris Code:** ODS **Unit of Measure:** UNKNOWN AMOUNT

**CAS No:** 000000-00-0 **If Reached Water:** YES

**UN No:** **Amount in Water:** 0

**Name of Material:** OIL: DIESEL **Unit Reach Water:** UNKNOWN AMOUNT

**Amount of Material:** 0

**Calls Information**

**Date Time Received:** 3/13/2009 1:44:03 PM **Responsible City:** TAMPA

**Date Time Complete:** 3/13/2009 1:52:48 PM **Responsible State:** FL

**Call Type:** INC **Responsible Zip:**

**Resp Company:** DANN OCEAN TOWING INC. **Source:** TELEPHONE

**Resp Org Type:** PRIVATE ENTERPRISE

**Incident Information**

Map Key	Number of Records	Direction	Distance (mi/ft)	Elev/Diff (ft)	Site	DB
<b>Tank ID:</b>					<b>Building ID:</b>	
<b>Tank Regulated:</b>	U				<b>Location Area ID:</b>	
<b>Tank Regulated By:</b>					<b>Location Block ID:</b>	
<b>Capacity of Tank:</b>					<b>OCSG No:</b>	
<b>Capacity Tank Units:</b>					<b>OCSF No:</b>	
<b>Description of Tank:</b>					<b>State Lease No:</b>	
<b>Actual Amount:</b>					<b>Pier Dock No:</b>	
<b>Actual Amount Units:</b>					<b>Berth Slip No:</b>	
<b>Tank Above Ground:</b>	ABOVE				<b>Brake Failure:</b>	U
<b>NPDES:</b>					<b>Airbag Deployed:</b>	U
<b>NPDES Compliance:</b>	U				<b>Transport Contain:</b>	U
<b>Init Contin Rel No:</b>					<b>Location Subdiv:</b>	
<b>Contin Rel Permit:</b>					<b>Platform Rig Name:</b>	
<b>Contin Release Type:</b>					<b>Platform Letter:</b>	
<b>Aircraft ID:</b>					<b>Allision:</b>	U
<b>Aircraft Runway No:</b>					<b>Type of Structure:</b>	
<b>Aircraft Spot No:</b>					<b>Structure Name:</b>	
<b>Aircraft Type:</b>					<b>Structure Oper:</b>	U
<b>Aircraft Model:</b>					<b>Transit Bus Flag:</b>	
<b>Aircraft Fuel Cap:</b>					<b>Date Time Norm Serv:</b>	
<b>Aircraft Fuel Cap U:</b>					<b>Serv Disrupt Time:</b>	
<b>Aircraft Fuel on Brd:</b>					<b>Serv Disrupt Units:</b>	
<b>Aircraft Fuel OB U:</b>					<b>CR Begin Date:</b>	
<b>Aircraft Hanger:</b>					<b>CR End Date:</b>	
<b>Road Mile Marker:</b>					<b>CR Change Date:</b>	
<b>Power Gen Facility:</b>	U				<b>FBI Contact:</b>	
<b>Generating Capacity:</b>					<b>FBI Contact Dt Tm:</b>	
<b>Type of Fixed Obj:</b>					<b>Passenger Handling:</b>	
<b>Type of Fuel:</b>					<b>Passenger Route:</b>	XXX
<b>DOT Crossing No:</b>					<b>Passenger Delay:</b>	XXX
<b>DOT Regulated:</b>	U				<b>Sub Part C Test Req:</b>	XXX
<b>Pipeline Type:</b>					<b>Conductor Test:</b>	
<b>Pipeline Abv Ground:</b>	ABOVE				<b>Engineer Test:</b>	
<b>Pipeline Covered:</b>	U				<b>Trainman Test:</b>	
<b>Exposed Underwater:</b>	N				<b>Yard Foreman Test:</b>	
<b>Railroad Hotline:</b>					<b>RCL Operator Test:</b>	
<b>Railroad Milepost:</b>					<b>Brakeman Test:</b>	
<b>Grade Crossing:</b>	U				<b>Train Dispat Test:</b>	
<b>Crossing Device Ty:</b>					<b>Signalman Test:</b>	
<b>Ty Vehicle Involved:</b>					<b>Oth Employee Test:</b>	
<b>Device Operational:</b>	U				<b>Unknown Test:</b>	

**Incident Details Information**

<b>Release Secured:</b>	U	<b>State Agen Report No:</b>	NONE
<b>Release Rate:</b>		<b>State Agen on Scene:</b>	NONE
<b>Release Rate Unit:</b>		<b>State Agen Notified:</b>	NONE
<b>Release Rate Rate:</b>		<b>Fed Agency Notified:</b>	NONE
<b>Est Duration of Rel:</b>		<b>Oth Agency Notified:</b>	
<b>Desc Remedial Act:</b>	BOOMS APPLIED, ABSORBENTS APPLIED, VAC TRUCK USED	<b>Body of Water:</b>	TAMPA BAY

Map Key	Number of Records	Direction	Distance (mi/ft)	Elev/Diff (ft)	Site	DB
Fire Involved:	N				Tributary of:	
Fire Extinguished:	U				Near River Mile Make:	
Any Evacuations:	N				Near River Mile Mark:	
No Evacuated:					Offshore:	N
Who Evacuated:					Weather Conditions:	CLEAR
Radius of Evacu:					Air Temperature:	
Any Injuries:	N				Wind Direction:	
No. Injured:					Wind Speed:	
No. Hospitalized:					Wind Speed Unit:	
No. Fatalities:					Water Supp Contam:	N
Any Fatalities:	N				Water Temperature:	
Any Damages:	N				Wave Condition:	
Damage Amount:					Current Speed:	
Air Corridor Closed:	N				Current Direction:	
Air Corridor Desc:					Current Speed Unit:	
Air Closure Time:					EMPL Fatality:	
Waterway Closed:	N				Pass Fatality:	
Waterway Desc:					Community Impact:	
Waterway Close Time:					Passengers Transfer:	NO
Road Closed:	N				Passenger Injuries:	
Road Desc:					Employee Injuries:	
Road Closure Time:					Occupant Fatality:	
Road Closure Units:					Sheen Size:	
Closure Direction:					Sheen Size Units:	
Major Artery:	No				Sheen Size Length:	
Track Closed:	N				Sheen Size Length U:	
Track Desc:					Sheen Size Width:	
Track Closure Time:					Sheen Size Width U:	
Track Closure Units:					Sheen Color:	
Track Close Dir:					Dir of Sheen Travel:	
Media Interest:	NONE				Sheen Odor Desc:	NO SHEEN INFORMATION
Medium Desc:	WATER				Duration Unit:	
Addl Medium Info:	TAMPA BAY				Additional Info:	NO ADDITIONAL INFORMATION

[241](#) 1 of 2 **WNW** 0.00 / 0.00 13.19 / 2 **DEVOE AND RAYNOLDS CO.,INC.** **CERCLIS**  
**1010 NORTH 19TH STREET**  
**TAMPA FL 33622**

Site ID:	0404386	RNPL Status Code:	N
Site EPA ID:	FLD092715051	NPL Status:	Not on the NPL
Site Street Address 2:		RFED Facility Code:	N
Site County Name:	HILLSBOROUGH	RFED Facility Desc:	Not a Federal Facility
Site FIPS Code:	12057	USGS Hydro Unit No.:	03100205
Region Code:	04	Site Cong. Dist. Code:	07
Site SMSA No.:	8280	ROT Desc:	Other
Site Prim. Latitude:	27D57M16S	FR NPL Update No.:	
Site Prim. Longitude:	082D26M21S	RFRA Code:	
Lat Long Source:			
RNON NPL Status Desc:	NFRAP-Site does not qualify for the NPL based on existing information		

**CERCLIS Assess History**

<b>OU ID:</b>	00	<b>RALT Short Name:</b>	State (Fund)
<b>Act Code ID:</b>	001	<b>Act Start Date:</b>	
<b>RAT Code:</b>	PA	<b>Act Complete Date:</b>	6/30/1987 00:00:00
<b>RAT Short Name:</b>	PA	<b>AGT Order No.:</b>	130
<b>RAT Name:</b>	PRELIMINARY ASSESSMENT	<b>SH OU:</b>	
<b>RAT Hist. Only Flag:</b>		<b>SH Code:</b>	
<b>RAT NSI Indicator:</b>	B	<b>SH Seq:</b>	
<b>RAT Level:</b>	1	<b>SH Start Date:</b>	
<b>RAT DEF OU:</b>	00	<b>SH Complete Date:</b>	
<b>RFBS Code:</b>	P	<b>SH Lead:</b>	
<b>SPA Code:</b>	13		
<b>RAT Def:</b>	Collection of diverse existing information about the source and nature of the site hazard. It is EPA policy to complete the preliminary assessment within one year of site discovery.		
<b>Site Desc:</b>			
<b>Site Alias:</b>			

**CERCLIS Assess History**

<b>OU ID:</b>	00	<b>RALT Short Name:</b>	EPA Fund
<b>Act Code ID:</b>	001	<b>Act Start Date:</b>	
<b>RAT Code:</b>	DS	<b>Act Complete Date:</b>	1/23/1987 00:00:00
<b>RAT Short Name:</b>	DISCVRY	<b>AGT Order No.:</b>	10
<b>RAT Name:</b>	DISCOVERY	<b>SH OU:</b>	
<b>RAT Hist. Only Flag:</b>		<b>SH Code:</b>	
<b>RAT NSI Indicator:</b>	B	<b>SH Seq:</b>	
<b>RAT Level:</b>	1	<b>SH Start Date:</b>	
<b>RAT DEF OU:</b>	00	<b>SH Complete Date:</b>	
<b>RFBS Code:</b>		<b>SH Lead:</b>	
<b>SPA Code:</b>	13		
<b>RAT Def:</b>	The process by which a potential hazardous waste site is brought to the attention of the EPA. The process can occur through the use of several mechanisms such as a phone call or referral by another government agency.		
<b>Site Desc:</b>			
<b>Site Alias:</b>			

**CERCLIS Assess History**

<b>OU ID:</b>	00	<b>RALT Short Name:</b>	EPA In-House
<b>Act Code ID:</b>	001	<b>Act Start Date:</b>	
<b>RAT Code:</b>	VS	<b>Act Complete Date:</b>	1/23/1996 00:00:00
<b>RAT Short Name:</b>	ARCH SITE	<b>AGT Order No.:</b>	1500
<b>RAT Name:</b>	ARCHIVE SITE	<b>SH OU:</b>	
<b>RAT Hist. Only Flag:</b>		<b>SH Code:</b>	
<b>RAT NSI Indicator:</b>	B	<b>SH Seq:</b>	
<b>RAT Level:</b>	1	<b>SH Start Date:</b>	
<b>RAT DEF OU:</b>	00	<b>SH Complete Date:</b>	
<b>RFBS Code:</b>		<b>SH Lead:</b>	
<b>SPA Code:</b>	13		
<b>RAT Def:</b>	The decision is made that no further activity is planned at the site.		
<b>Site Desc:</b>			
<b>Site Alias:</b>			

Map Key	Number of Records	Direction	Distance (mi/ft)	Elev/Diff (ft)	Site	DB
---------	-------------------	-----------	------------------	----------------	------	----

**CERCLIS Assess History**

<b>OU ID:</b>	00	<b>RALT Short Name:</b>	
<b>Act Code ID:</b>		<b>Act Start Date:</b>	
<b>RAT Code:</b>		<b>Act Complete Date:</b>	
<b>RAT Short Name:</b>		<b>AGT Order No.:</b>	0
<b>RAT Name:</b>		<b>SH OU:</b>	
<b>RAT Hist. Only Flag:</b>		<b>SH Code:</b>	
<b>RAT NSI Indicator:</b>		<b>SH Seq:</b>	
<b>RAT Level:</b>		<b>SH Start Date:</b>	
<b>RAT DEF OU:</b>		<b>SH Complete Date:</b>	
<b>RFBS Code:</b>		<b>SH Lead:</b>	
<b>SPA Code:</b>			
<b>RAT Def:</b>			
<b>Site Desc:</b>	No description available		
<b>Site Alias:</b>	DEVOE AND RAYNOLDS CO.,INC.,HILLSBOROUGH,FL,;		

**CERCLIS Assess History**

<b>OU ID:</b>	00	<b>RALT Short Name:</b>	State (Fund)
<b>Act Code ID:</b>	001	<b>Act Start Date:</b>	
<b>RAT Code:</b>	SI	<b>Act Complete Date:</b>	1/25/1991 00:00:00
<b>RAT Short Name:</b>	SI	<b>AGT Order No.:</b>	160
<b>RAT Name:</b>	SITE INSPECTION	<b>SH OU:</b>	00
<b>RAT Hist. Only Flag:</b>		<b>SH Code:</b>	SH
<b>RAT NSI Indicator:</b>	B	<b>SH Seq:</b>	001
<b>RAT Level:</b>	1	<b>SH Start Date:</b>	10/1/1994 00:00:00
<b>RAT DEF OU:</b>	00	<b>SH Complete Date:</b>	9/8/1995 00:00:00
<b>RFBS Code:</b>	P	<b>SH Lead:</b>	State (Fund)
<b>SPA Code:</b>	13		
<b>RAT Def:</b>	The process of collecting site data and samples to characterize the severity of the hazard for the hazard ranking score and/or enforcement support.		
<b>Site Desc:</b>			
<b>Site Alias:</b>			

<a href="#">241</a>	2 of 2	WNW	0.00 / 0.00	13.19 / 2	DEVOE AND RAYNOLDS CO.,INC. 1010 NORTH 19TH STREET TAMPA FL 33622	CERCLIS NFRAP
---------------------	--------	-----	-------------	-----------	---	------------------

<b>Site ID:</b>	404386	<b>Site FIPS Code:</b>	12057
<b>Site EPA ID:</b>	FLD092715051	<b>Region Code:</b>	4
<b>Site Parent ID:</b>		<b>Site Cong. Dist. Code:</b>	7
<b>Site County Name:</b>	HILLSBOROUGH	<b>Federal Facility:</b>	
<b>Parent Site Name:</b>			

**CERCLIS-NFRAP Assess History**

<b>OU ID:</b>	0	<b>Act Start Date:</b>	
<b>Act Code ID:</b>	1	<b>Act Complete Date:</b>	1/23/1987

Map Key	Number of Records	Direction	Distance (mi/ft)	Elev/Diff (ft)	Site	DB
---------	-------------------	-----------	------------------	----------------	------	----

<b>RAT Code:</b>	DS				<b>AGT Order No.:</b>	10
<b>RAT Short Name:</b>	DISCVRY				<b>SH OU:</b>	
<b>RAT Name:</b>	DISCOVERY				<b>SH Code:</b>	
<b>RAT Hist. Only Flag:</b>					<b>SH Seq:</b>	
<b>RAT NSI Indicator:</b>	B				<b>SH Start Date:</b>	
<b>RAT Level:</b>	1				<b>SH Complete Date:</b>	
<b>RAT DEF OU:</b>	00				<b>SH Lead:</b>	
<b>RFBS Code:</b>					<b>SH Qual:</b>	
<b>SPA Code:</b>	13				<b>RAQ Act. Qual Short:</b>	
<b>RALT Short Name:</b>	EPA Fund				<b>RNPL Status Code:</b>	N
<b>RAT Def:</b>	The process by which a potential hazardous waste site is brought to the attention of the EPA. The process can occur through the use of several mechanisms such as a phone call or referral by another government agency.					
<b>RNON NPL Status Desc:</b>	NFRAP-Site does not qualify for the NPL based on existing information					

**CERCLIS-NFRAP Assess History**

<b>OU ID:</b>	0				<b>Act Start Date:</b>	
<b>Act Code ID:</b>	1				<b>Act Complete Date:</b>	6/30/1987
<b>RAT Code:</b>	PA				<b>AGT Order No.:</b>	130
<b>RAT Short Name:</b>	PA				<b>SH OU:</b>	
<b>RAT Name:</b>	PRELIMINARY ASSESSMENT				<b>SH Code:</b>	
<b>RAT Hist. Only Flag:</b>					<b>SH Seq:</b>	
<b>RAT NSI Indicator:</b>	B				<b>SH Start Date:</b>	
<b>RAT Level:</b>	1				<b>SH Complete Date:</b>	
<b>RAT DEF OU:</b>	00				<b>SH Lead:</b>	
<b>RFBS Code:</b>	P				<b>SH Qual:</b>	
<b>SPA Code:</b>	13				<b>RAQ Act. Qual Short:</b>	Low priority
<b>RALT Short Name:</b>	State (Fund)				<b>RNPL Status Code:</b>	N
<b>RAT Def:</b>	Collection of diverse existing information about the source and nature of the site hazard. It is EPA policy to complete the preliminary assessment within one year of site discovery.					
<b>RNON NPL Status Desc:</b>	NFRAP-Site does not qualify for the NPL based on existing information					

**CERCLIS-NFRAP Assess History**

<b>OU ID:</b>	0				<b>Act Start Date:</b>	
<b>Act Code ID:</b>	1				<b>Act Complete Date:</b>	1/23/1996
<b>RAT Code:</b>	VS				<b>AGT Order No.:</b>	1500
<b>RAT Short Name:</b>	ARCH SITE				<b>SH OU:</b>	
<b>RAT Name:</b>	ARCHIVE SITE				<b>SH Code:</b>	
<b>RAT Hist. Only Flag:</b>					<b>SH Seq:</b>	
<b>RAT NSI Indicator:</b>	B				<b>SH Start Date:</b>	
<b>RAT Level:</b>	1				<b>SH Complete Date:</b>	
<b>RAT DEF OU:</b>	00				<b>SH Lead:</b>	
<b>RFBS Code:</b>					<b>SH Qual:</b>	
<b>SPA Code:</b>	13				<b>RAQ Act. Qual Short:</b>	
<b>RALT Short Name:</b>	EPA In-House				<b>RNPL Status Code:</b>	N
<b>RAT Def:</b>	The decision is made that no further activity is planned at the site.					
<b>RNON NPL Status Desc:</b>	NFRAP-Site does not qualify for the NPL based on existing information					

**CERCLIS-NFRAP Assess History**

Map Key	Number of Records	Direction	Distance (mi/ft)	Elev/Diff (ft)	Site	DB
<b>OU ID:</b>	0				<b>Act Start Date:</b>	
<b>Act Code ID:</b>	1				<b>Act Complete Date:</b>	1/25/1991
<b>RAT Code:</b>	SI				<b>AGT Order No.:</b>	160
<b>RAT Short Name:</b>	SI				<b>SH OU:</b>	0
<b>RAT Name:</b>	SITE INSPECTION				<b>SH Code:</b>	SH
<b>RAT Hist. Only Flag:</b>					<b>SH Seq:</b>	1
<b>RAT NSI Indicator:</b>	B				<b>SH Start Date:</b>	10/1/1994 0:00
<b>RAT Level:</b>	1				<b>SH Complete Date:</b>	9/8/1995 0:00
<b>RAT DEF OU:</b>	00				<b>SH Lead:</b>	State (Fund)
<b>RFBS Code:</b>	P				<b>SH Qual:</b>	
<b>SPA Code:</b>	13				<b>RAQ Act. Qual Short:</b>	NFRAP
<b>RALT Short Name:</b>	State (Fund)				<b>RNPL Status Code:</b>	N
<b>RAT Def:</b>	The process of collecting site data and samples to characterize the severity of the hazard for the hazard ranking score and/or enforcement support.					
<b>RNON NPL Status Desc:</b>	NFRAP-Site does not qualify for the NPL based on existing information					

<a href="#">242</a>	1 of 4	WNW	0.00 / 0.00	14.90 / 4	SPICOLA HARDWARE, 21ST STREET (COT LF #33) N. 19TH STREET & CROSSTOWN EXPWY - TAMPA FL -	VCP
<b>Eric ID:</b>	ERIC_13794				<b>Point Proximity:</b>	CENTR
<b>System ID:</b>	65081				<b>Accuracy:</b>	3
<b>System:</b>	COMET				<b>Verification Meth:</b>	DPHO
<b>Status:</b>	OPEN				<b>Verification Date:</b>	5/29/2009 4:58:42 PM
<b>Activity Code:</b>	VOLCLNPAGREE				<b>Latitude Degrees:</b>	27
<b>Activity Dt:</b>	6/26/2009				<b>Latitude Minutes:</b>	57
<b>County:</b>	Hillsborough				<b>Latitude Seconds:</b>	14.5187
<b>District:</b>	SWD				<b>Longitude Degrees:</b>	82
<b>Object of Interest:</b>	CAP_R				<b>Longitude Minutes:</b>	26
<b>Method:</b>	DPHO				<b>Longitude Seconds:</b>	11.4917
<b>Datum:</b>	WGS84					
<b>Activity Description:</b>						

<a href="#">242</a>	2 of 4	WNW	0.00 / 0.00	14.90 / 4	SPICOLA HARDWARE, 21ST STREET (COT LF #33) N. 19TH STREET & CROSSTOWN EXPWY TAMPA FL	WCRPS
<b>Site ID:</b>	65081				<b>Coord Accuracy ID:</b>	3
<b>Datum ID:</b>	WGS84				<b>Zip5:</b>	
<b>Method ID:</b>	DPHO				<b>Zip4:</b>	
<b>Feature:</b>					<b>County ID:</b>	29
<b>Object of Interest:</b>	CAP_RAP SITE				<b>County:</b>	HILLSBOROUGH
<b>Proximity to Object:</b>	CENTR				<b>Lat DD:</b>	27
<b>Interpolation Scale:</b>	5000				<b>Lat MM:</b>	57
<b>Map Source:</b>	2004_DOQQ				<b>Long DD:</b>	82
<b>Map Source Scale:</b>	5000				<b>Long MM:</b>	26
<b>Collect Program ID:</b>	CL					
<b>Collect Username:</b>	TAFUNI_S					



Map Key	Number of Records	Direction	Distance (mi/ft)	Elev/Diff (ft)	Site	DB
<b>Collect Affiliation:</b>		Florida Department of Environmental Protection				
<b>Verifying Program ID:</b>		CL				
<b>Verify Method ID:</b>		DPHO				
<b>Verifier Username:</b>		TAFUNI_S				
<b>Verifier Affiliation:</b>		DEPARTMENT OF ENVIRONMENTAL PROTECTION				
<b>Project Name:</b>		SPICOLA HARDWARE, 21ST STREET (COT LF #33)				
<b>Documents:</b>		https://prodenv.dep.state.fl.us/DepNexus/public/electronic-documents/COM_65081/gis-facility!search				

**Project Details**

<b>Project ID:</b>	65896	<b>District:</b>	SWD
<b>OGC No:</b>		<b>GIS ALBX:</b>	553520.14
<b>Status:</b>	INACTIVE	<b>GIS ALBY:</b>	439664.03
<b>Priority Score:</b>		<b>Source:</b>	Inactive Responsible Party Sites
<b>Offsite COC:</b>	U		
<b>Contaminants:</b>	Historic landfill-TDS & lead> CTLs		

<a href="#">242</a>	3 of 4	WNW	0.00 / 0.00	14.90 / 4	SPICOLA HARDWARE, 21ST STREET (COT LF #33) N. 19TH STREET & CROSSTOWN EXPWY TAMPA FL	DWM CONTAM
---------------------	--------	-----	-------------	-----------	--	------------

<b>Program Area:</b>		<b>Method:</b>	
<b>Site ID:</b>	ERIC_13794	<b>Datum:</b>	
<b>District:</b>	SWD	<b>Related Party ID:</b>	
<b>Site Status:</b>		<b>Primary RP Role:</b>	
<b>Facility ID:</b>		<b>RP Begin Date:</b>	
<b>Section:</b>		<b>RP Address1:</b>	
<b>Township:</b>		<b>RP Address2:</b>	
<b>County:</b>	Hillsborough	<b>RP City:</b>	
<b>Range:</b>		<b>RP State:</b>	
<b>Facility Type:</b>		<b>RP Zip5:</b>	
<b>Rank:</b>		<b>RP Zip4:</b>	
<b>Operator:</b>		<b>RP Phone:</b>	
<b>Phone:</b>		<b>RP Extension:</b>	
<b>Name Changed:</b>		<b>Rp Bad Addr Ind:</b>	
<b>Addr Changed:</b>		<b>RP Name:</b>	
<b>Contact:</b>			
<b>Facility Type:</b>	-		

**Program Details**

<b>Facility Status:</b>		<b>Staff Assigned:</b>	
<b>Offsite Contam:</b>		<b>Priority:</b>	
<b>Priority Score:</b>		<b>Score Effective Dt:</b>	
<b>Project Coordinato:</b>		<b>Score When Ranked:</b>	
<b>Program Eligible:</b>		<b>District:</b>	
<b>Ineligible:</b>		<b>Datum:</b>	WGS84
<b>Program Area:</b>	RESPONSPARTY	<b>Method:</b>	DPHO
<b>Site Manager:</b>	Justin Chamberlain	<b>Lat DD:</b>	27

Map Key	Number of Records	Direction	Distance (mi/ft)	Elev/Diff (ft)	Site	DB
Discharge Date:	-			Lat MM:	57	
Discharge Eligibil:	-			Lat SS:		
Eligibility Progrm:	-			Long DD:	82	
Cleanup Status:	Open-ERIC			Long MM:	26	
Closure Type:	-			Long SS:	11.4917	
Closure Date:	-					

[242](#)    4 of 4    **WNW**    0.00 / 0.00    14.90 / 4    **SPICOLA HARDWARE, 21ST STREET (COT LF #33) N. 19TH STREET & CROSSTOWN EXPWY TAMPA FL -**    **CLEANUP DEP**

<b>Source Database:</b>	ERIC	<b>Verifer Username:</b>	TAFUNI_S
<b>Source Database ID:</b>	ERIC_13794	<b>Verif Status:</b>	
<b>RSC2 Remed Status:</b>	OPEN	<b>Verifer Affiliatn:</b>	
<b>Collect Username:</b>	TAFUNI_S	<b>Verification Date:</b>	2009/05/29 16:58:42+00
<b>Collect Date:</b>		<b>Verif Coord Method:</b>	DPHO
<b>Collect Affiliatn:</b>		<b>DC4 Datum ID:</b>	WGS84
<b>OIC Object:</b>	CAP_R	<b>Interpolat:</b>	5000
<b>PC2 Proximity ID:</b>	CENTR	<b>Map Source:</b>	2004_DOQQ
<b>CALC Coord Acc:</b>	3	<b>Map Sour 1:</b>	5000
<b>Coordinate Method:</b>	DPHO	<b>County:</b>	
<b>Cc2 County:</b>	29	<b>Latitude D:</b>	27
<b>Oc3 Office:</b>	SWD	<b>Latitude M:</b>	57
<b>Y:</b>	27.9540381467238	<b>Longitude D:</b>	82
<b>X:</b>	-82.4365288677801	<b>Longitude M:</b>	26
<b>Geometry:</b>			

Details

**Object ID:** 515  
**CPAC Program Area ID:** CU  
**CLCC Cleanup Category Key:** OTHCU  
**DEP Cleanup Site Key:** 73704513  
**Data Load Date:** 2022/11/22 07:00:17+00  
**Comments:** Alternate ID:  
**Documents:** [https://prodenv.dep.state.fl.us/DepNexus/public/electronic-documents/ERIC\\_13794/facility!search](https://prodenv.dep.state.fl.us/DepNexus/public/electronic-documents/ERIC_13794/facility!search)

[243](#)    1 of 1    **ESE**    0.00 / 0.00    30.16 / 19    **CROSSROADS TOWN CENTER BRANDON FL 33508**    **FINDS/FRS**

**Registry ID:** 110035637380  
**FIPS Code:** 12057  
**HUC Code:** 03100206  
**Site Type Name:** STATIONARY  
**Location Description:** NEC OF FALKENBURG RD & CAUSEWAY BLVD  
**Supplemental Location:**  
**Create Date:** 24-APR-08  
**Update Date:**  
**Interest Types:** STATE MASTER

Map Key	Number of Records	Direction	Distance (mi/ft)	Elev/Diff (ft)	Site	DB
---------	-------------------	-----------	------------------	----------------	------	----

**SIC Codes:**

**SIC Code Descriptions:**

**NAICS Codes:**

**NAICS Code Descriptions:**

**Conveyor:** FDM

**Federal Facility Code:**

**Federal Agency Name:**

**Tribal Land Code:**

**Tribal Land Name:**

**Congressional Dist No:** 12

**Census Block Code:** 120570133151049

**EPA Region Code:** 04

**County Name:** HILLS

**US/Mexico Border Ind:**

**Latitude:** 27.925

**Longitude:** -82.334722

**Reference Point:** FACILITY CENTROID

**Coord Collection Method:** UNKNOWN

**Accuracy Value:** 1000

**Datum:** NAD83

**Source:**

**Facility Detail Rprt URL:** [https://ofmpub.epa.gov/frs\\_public2/fii\\_query\\_detail.disp\\_program\\_facility?p\\_registry\\_id=110035637380](https://ofmpub.epa.gov/frs_public2/fii_query_detail.disp_program_facility?p_registry_id=110035637380)

**Program Acronyms:**

FDM:73129

[244](#)

1 of 4

WNW

0.00 /  
0.00

15.54 /  
4

Adamo Drive and 19th Street  
North  
Tampa FL

SPILLS

**Incident No:** 42980

**Incident Type:** Inland

**Incident Date:** 02/13/2010

**County:** Hillsborough

**Spill Details**

**Incident Status:**

**Incident Party Type:**

**Incident Party Name:**

**Pollutant Name:** Gasoline

**Pollutant Category:**

**Pollutant Actual Volume:** 20

**Pollutant Unit Measure:** gallon

**Criminal Indicator:**

**Hurricane Indicator:**

**Description:** Spill

**On Scene Response:**

**Spill Details**

**Incident Status:**

**Incident Party Type:**

**Incident Party Name:**

**Pollutant Name:** Gasoline

**Pollutant Category:**

**Criminal Indicator:**

**Hurricane Indicator:**

**Description:** Vehicle Accident

**On Scene Response:**

Map Key	Number of Records	Direction	Distance (mi/ft)	Elev/Diff (ft)	Site	DB
<b>Pollutant Actual Volume:</b>		20				
<b>Pollutant Unit Measure:</b>		gallon				

<a href="#">244</a>	2 of 4	WNW	0.00 / 0.00	15.54 / 4	19TH ST WATER MAIN IMPROVEMENT 19TH ST & ADAMO DR TAMPA FL 33605	FINDS/FRS
---------------------	--------	-----	-------------	-----------	--	-----------

**Registry ID:** 110038333112  
**FIPS Code:** FL057  
**HUC Code:** 03100206  
**Site Type Name:** STATIONARY  
**Location Description:**  
**Supplemental Location:**  
**Create Date:** 07-MAY-09  
**Update Date:** 05-MAR-13  
**Interest Types:** ICIS-NPDES NON-MAJOR, STORM WATER CONSTRUCTION  
**SIC Codes:**  
**SIC Code Descriptions:**  
**NAICS Codes:**  
**NAICS Code Descriptions:**  
**Conveyor:** FRS  
**Federal Facility Code:**  
**Federal Agency Name:**  
**Tribal Land Code:**  
**Tribal Land Name:**  
**Congressional Dist No:** 11  
**Census Block Code:** 120570039001098  
**EPA Region Code:** 04  
**County Name:** HILLSBOROUGH  
**US/Mexico Border Ind:**  
**Latitude:** 27.95579  
**Longitude:** -82.438  
**Reference Point:** ENTRANCE POINT OF A FACILITY OR STATION  
**Coord Collection Method:** ADDRESS MATCHING-NEAREST INTERSECTION  
**Accuracy Value:** 200  
**Datum:** NAD83  
**Source:**  
**Facility Detail Rprt URL:** [https://ofmpub.epa.gov/frs\\_public2/fii\\_query\\_detail.disp\\_program\\_facility?p\\_registry\\_id=110038333112](https://ofmpub.epa.gov/frs_public2/fii_query_detail.disp_program_facility?p_registry_id=110038333112)  
**Program Acronyms:**  
 NPDES:FLR10IB65

<a href="#">244</a>	3 of 4	WNW	0.00 / 0.00	15.54 / 4	19TH ST & ADAMO DR. TAMPA FL	HMIRS
---------------------	--------	-----	-------------	-----------	---------------------------------	-------

**Incident County:** HILLSBOROUGH

**HMIR Historical Reports**

**Report No:** I-2010030202 **Fed DOT Agency Nm:**

<b>Map Key</b>	<b>Number of Records</b>	<b>Direction</b>	<b>Distance (mi/ft)</b>	<b>Elev/Diff (ft)</b>	<b>Site</b>	<b>DB</b>
<b>Report Type:</b>	A hazardous material incident			<b>Fed DOT Report No:</b>		
<b>Date of Incident:</b>	02/12/2010			<b>Report Submit Src:</b>		Paper
<b>Time of Incident:</b>	2334			<b>Inc Multiple Rows:</b>		No
<b>Haz Class Code:</b>	3			<b>Inc Non US State:</b>		
<b>Hazardous Class:</b>	FLAMMABLE - COMBUSTIBLE LIQUID			<b>Mode Transport:</b>		Highway
<b>Commodity Short Nm:</b>	GASOLINE INCLUDES GASOLI			<b>Transport Phase:</b>		IN TRANSIT
<b>Commodity Long Nm:</b>	GASOLINE INCLUDES GASOLINE MIXED WITH ETHYL ALCOHOL WITH NOT MORE THAN 10% ALCOHOL			<b>Incident Occrrnce:</b>		
<b>Trade Name:</b>				<b>Mat Ship Approval?:</b>		No
<b>ID No:</b>	UN1203			<b>Mat Ship Approv No:</b>		
<b>Haz Waste Ind:</b>	No			<b>Undecl Hazmat Ship?:</b>		No
<b>Haz Waste EPA No:</b>				<b>Packaging Type:</b>		Cargo Tank Motor Vehicle (CTMV)
<b>HMIS Tox Inhalation?:</b>	No			<b>Packing Group:</b>		II
<b>TIH Hazard Zone:</b>				<b>Carrier Reporter:</b>		THE KENAN ADVANTAGE GROUP INC
<b>Qty Released:</b>	25			<b>CR Street Name:</b>		4366 MOUNT PLEASANT ST NW
<b>Unit of Measure:</b>	LGA			<b>CR City:</b>		NORTH CANTON
<b>What Failed:</b>	135			<b>CR State:</b>		OH
<b>What Failed Desc:</b>	Loading or Unloading Lines			<b>CR Postal Code:</b>		44720-5446
<b>How Failed Code:</b>	312			<b>CR Non US State:</b>		
<b>How Failed Desc:</b>	Torn Off or Damaged			<b>CR Fed DOT ID:</b>		1489079
<b>Failure Cause Code:</b>	537			<b>CR Hazmat Reg ID:</b>		
<b>Failure Cause Desc:</b>	Vehicular Crash or Accident Damage			<b>CR Country:</b>		US
<b>Ident. Markings:</b>	DOT 306			<b>Shipper Name:</b>		SPEEDWAY LLC
<b>Cont1 Pkging Type:</b>				<b>Shipper Street Name:</b>		504 N 19TH ST
<b>Cont1 Const Mat:</b>				<b>Shipper City:</b>		TAMPA
<b>Cont1 Head Type:</b>				<b>Shipper State:</b>		FL
<b>Cont1 Pkg Capacity:</b>	9200			<b>Shipper Postal:</b>		33605-6006
<b>C1 Capacity UOM:</b>	LGA			<b>Shipper Non US St:</b>		
<b>Cont1 Pkg Amt:</b>	8800			<b>Shipper Country:</b>		US
<b>C1 Pkg Amt UOM:</b>	LGA			<b>Shipper Waybill:</b>		643770
<b>Cont1 Pkg No:</b>	1			<b>Ship Hazmat Reg ID:</b>		
<b>C1 Pkg NO Failed:</b>	1			<b>Origin City:</b>		TAMPA
<b>Cont1 Pkg Mnfctr:</b>	HEIL			<b>Origin State:</b>		FLORIDA
<b>Cont1 Pkg Mnfct Dt:</b>	1/1/2000 12:00:00 AM			<b>Origin Postal:</b>		33605
<b>Cont1 Pkg Serial NO:</b>	5HTAB4329Y7H6431			<b>Origin Non US St:</b>		
<b>C1 Pkg Last Test Dt:</b>	10/29/2009 12:00:00 AM			<b>Origin Country:</b>		US
<b>C1 Test Const Mat:</b>	ALUMINUM			<b>Destination City:</b>		TAMPA
<b>C1 Pkg Dsign Pres.:</b>	3			<b>Destination State:</b>		FLORIDA
<b>C1 Dsign Press UOM:</b>	PSI			<b>Destination Postal:</b>		33618
<b>C1 Pkg Shell Thick:</b>	0.1840			<b>Destination Non US:</b>		
<b>C1 Shell Thick UOM:</b>	INCH			<b>Destination Country:</b>		US
<b>C1 Head Thickness:</b>	0.2350			<b>Cont2 Package Type:</b>		
<b>C1 Head Thick UOM:</b>	INCH			<b>Cont2 Const Mat:</b>		
<b>C1 Pkg Srvc Pres.:</b>				<b>Cont2 Pkg Capacity:</b>		
<b>C1 Srvc Press UOM:</b>				<b>Cont2 Capacity UOM:</b>		
<b>C1 Valve/Device Fail?:</b>	No			<b>Cont2 Pkg Amount:</b>		
<b>C1 Device Type:</b>				<b>Cont2 Pkg Amt UOM:</b>		
<b>C1 Device Mnfctr:</b>				<b>Cont2 Pkg No:</b>		
<b>C1 Device Model:</b>				<b>Cont2 Pkg No Failed:</b>		
<b>NRC No:</b>						

Map Key	Number of Records	Direction	Distance (mi/ft)	Elev/Diff (ft)	Site	DB
<b>RAM Pkg Category:</b>					<b>Haz NonHosp Public:</b>	0
<b>RAM Pkg Cert.:</b>	FALSE				<b>Haz NonHosp Old:</b>	0
<b>RAM Pkg Cert. NBR:</b>					<b>Tot Haz Non Hosp Inj:</b>	0
<b>RAM Nuclide S:</b>					<b>Total Hazmat Injuries:</b>	0
<b>RAM Transport Index:</b>					<b>Evacuation Indicator:</b>	No
<b>RAM UOM:</b>					<b>Public Evacuated:</b>	0
<b>RAM Activity Rpted:</b>					<b>Employees Evac:</b>	0
<b>RAM UOM Rpted:</b>					<b>Total Evacuated:</b>	0
<b>RAM Activity:</b>	0				<b>Total Evacuation Hrs:</b>	0
<b>RAM Activity UOM:</b>					<b>Major Artery Closed:</b>	No
<b>RAM Mat Safety:</b>					<b>Mjr Artery Hrs Closed:</b>	0
<b>Spillage Result:</b>	Yes				<b>Material Involved:</b>	Yes
<b>Fire Result:</b>	No				<b>Estimated Speed:</b>	15
<b>Explosion Result:</b>	No				<b>Weather Conditions:</b>	UNKNOWN
<b>Water Sewer Result:</b>	No				<b>Vehicle Overturn:</b>	No
<b>Gas Dispersion:</b>	No				<b>Vehicle Left Roadway:</b>	No
<b>Environment Damage:</b>	No				<b>Passenger Aircraft:</b>	No
<b>No Release Result:</b>	No				<b>Cargo Baggage:</b>	
<b>Fire EMS Report:</b>	Yes				<b>Ship Non Transport:</b>	No
<b>Fire EMS EMS Report:</b>					<b>Ship Air First Flight:</b>	No
<b>Police Report:</b>	Yes				<b>Ship Air Subflight:</b>	No
<b>Police Report No:</b>					<b>Ship Init Transport:</b>	No
<b>In House Cleanup:</b>	No				<b>Ship Phase Transfer:</b>	No
<b>Other Cleanup:</b>	Yes				<b>Contact Name:</b>	BRIAN WYMER
<b>Damage &gt; 500:</b>	Yes				<b>Contact Title:</b>	CLAIMS MANAGER
<b>Material Loss:</b>	40				<b>Contact Business:</b>	
<b>Carrier Damage:</b>	5000				<b>Contact Street:</b>	4366 MT PLEASANT ST
<b>Property Damage:</b>	0				<b>Contact City:</b>	NORTH CANTON
<b>Response Cost:</b>	1500				<b>Contact State:</b>	OH
<b>Remediation Cost:</b>	2500				<b>Contact Postal:</b>	44720
<b>Damage Old Form:</b>	0				<b>Contact Non US St:</b>	
<b>Total Damages Amt:</b>	9040				<b>Contact Country:</b>	US
<b>Hazmat Fatality:</b>	No				<b>Inc. Report Prepared:</b>	Carrier
<b>Haz Fatal Employees:</b>	0				<b>HMIS Serious Incidnt:</b>	No
<b>Haz Fatal Respndrs:</b>	0				<b>HMIS Serious Fatality:</b>	No
<b>Haz Fatal Gen Public:</b>	0				<b>HMIS Serious Injury:</b>	No
<b>Tot Hazmat Fatalities:</b>	0				<b>HMIS Flight Plan:</b>	No
<b>Non Hazmat Fatality:</b>	No				<b>HMIS Serious Evacs:</b>	No
<b>Non Hazmat Fatals:</b>	0				<b>HMIS Major Artery:</b>	No
<b>Hazmat Injury:</b>	No				<b>HMIS Bulk Release:</b>	No
<b>Haz Hospital Empl:</b>	0				<b>HMIS Marine Pollutnt:</b>	No
<b>Haz Hospital Resp:</b>	0				<b>HMIS Radioactive:</b>	No
<b>Haz Hosp Gen Public:</b>	0				<b>HMIS Gen Pkg Type:</b>	OHMIR.Ref_Container.descr_txt
<b>Haz Hosp Old Form:</b>	0				<b>HMIS Container Code:</b>	MC306
<b>Total Haz Hosp Inj:</b>	0				<b>HMIS Container Desc:</b>	Cargo tanks
<b>Haz Non Hosp Empl:</b>	0				<b>HMIS Bulk Incident:</b>	Yes
<b>Haz Non Hosp Resp:</b>	0				<b>Undeclared Shipment:</b>	No

**Description of Events:** The Kenan Transport LLC unit was traveling northbound on street in Tampa Florida. The claimant vehicle pulling from a private parking lot failed to yield to the Kenan unit and struck the loading heads of the trailer. This resulted in approximately 15 gallons of gasoline to be released. Cliff Berry Environmental responded to the scene and handled the remediation. No further environmental impact is expected.

**Recommend Actions Taken:** NO COMMENT PROVIDED.

Map Key	Number of Records	Direction	Distance (mi/ft)	Elev/Diff (ft)	Site	DB
<a href="#">244</a>	4 of 4	WNW	0.00 / 0.00	15.54 / 4	19TH ST & ADAMO DR. TAMPA FL	HMIRS

Incident County: HILLSBOROUGH

**HMIR Incident Reports**

<b>Report No:</b>	I-2010030202	<b>Fed DOT Agency Nm:</b>	
<b>Report Type:</b>	A hazardous material incident	<b>Fed DOT Report No:</b>	
<b>Date of Incident:</b>	2010-02-12	<b>Report Submit Src:</b>	Paper
<b>Time of Incident:</b>	2334	<b>Inc Multiple Rows:</b>	No
<b>Haz Class Code:</b>		<b>Inc Non US State:</b>	
<b>Hazardous Class:</b>	3	<b>Mode Transport:</b>	Highway
<b>Commodity Short Nm:</b>	GASOLINE INCLUDES GASOLI	<b>Transport Phase:</b>	In Transit
<b>Commodity Long Nm:</b>	GASOLINE INCLUDES GASOLINE MIXED WITH ETHYL ALCOHOL, WITH NOT MORE THAN 10% ALCOHOL	<b>Incident Occrrnce:</b>	
<b>Trade Name:</b>	GASOLINE	<b>Mat Ship Approval?:</b>	No
<b>ID No:</b>	UN1203	<b>Mat Ship Approv No:</b>	
<b>Haz Waste Ind:</b>	No	<b>Undecl Hazmat Ship?:</b>	No
<b>Haz Waste EPA No:</b>		<b>Packaging Type:</b>	Cargo Tank Motor Vehicle (CTMV)
<b>HMIS Tox Inhalation?:</b>	No	<b>Packing Group:</b>	II
<b>TIH Hazard Zone:</b>		<b>Carrier Reporter:</b>	KENAN TRANSPORT LLC
<b>Qty Released:</b>	25	<b>CR Street Name:</b>	4366 MT. PLEASANT ST
<b>Unit of Measure:</b>	Liquid - Gallon	<b>CR City:</b>	NORTH CANTON
<b>What Failed:</b>	135	<b>CR State:</b>	OH
<b>What Failed Desc:</b>	Loading or Unloading Lines	<b>CR Postal Code:</b>	44720
<b>How Failed Code:</b>	312	<b>CR Non US State:</b>	
<b>How Failed Desc:</b>	Torn Off or Damaged	<b>CR Fed DOT ID:</b>	1489079
<b>Failure Cause Code:</b>	537	<b>CR Hazmat Reg ID:</b>	
<b>Failure Cause Desc:</b>	Vehicular Crash or Accident Damage	<b>CR Country:</b>	US
<b>Ident. Markings:</b>	DOT 306	<b>Shipper Name:</b>	HESS
<b>Cont1 Pkging Type:</b>		<b>Shipper Street Name:</b>	504 NORTH 19TH STREET
<b>Cont1 Const Mat:</b>		<b>Shipper City:</b>	TAMPA
<b>Cont1 Head Type:</b>		<b>Shipper State:</b>	FL
<b>Cont1 Pkg Capacity:</b>	9200	<b>Shipper Postal:</b>	33605
<b>C1 Capacity UOM:</b>	LGA	<b>Shipper Non US St:</b>	
<b>Cont1 Pkg Amt:</b>	8800	<b>Shipper Country:</b>	US
<b>C1 Pkg Amt UOM:</b>	LGA	<b>Shipper Waybill:</b>	643770
<b>Cont1 Pkg No:</b>	1	<b>Ship Hazmat Reg ID:</b>	
<b>C1 Pkg NO Failed:</b>	1	<b>Origin City:</b>	
<b>Cont1 Pkg Mnfctr:</b>	HEIL	<b>Origin State:</b>	
<b>Cont1 Pkg Mnfct Dt:</b>	2000-01-01 00:00:00	<b>Origin Postal:</b>	
<b>Cont1 Pkg Serial NO:</b>	5HTAB4329Y7H6431	<b>Origin Non US St:</b>	
<b>C1 Pkg Last Test Dt:</b>	2009-10-29 00:00:00	<b>Origin Country:</b>	US
<b>C1 Test Const Mat:</b>		<b>Destination City:</b>	TAMPA
<b>C1 Pkg Dsign Pres.:</b>	3	<b>Destination State:</b>	FLORIDA
<b>C1 Dsign Press UOM:</b>	PSI	<b>Destination Postal:</b>	33618
<b>C1 Pkg Shell Thick:</b>	0.184	<b>Destination Non US:</b>	
<b>C1 Shell Thick UOM:</b>	INCH	<b>Destination Country:</b>	US
<b>C1 Head Thickness:</b>	0.235	<b>Cont2 Package Type:</b>	
<b>C1 Head Thick UOM:</b>	INCH	<b>Cont2 Const Mat:</b>	

Map Key	Number of Records	Direction	Distance (mi/ft)	Elev/Diff (ft)	Site	DB
C1 Pkg Srvc Pres.:	0				Cont2 Pkg Capacity:	0
C1 Srvc Press UOM:					Cont2 Capacity UOM:	
C1 Valve/Device Fail?:	No				Cont2 Pkg Amount:	0
C1 Device Type:					Cont2 Pkg Amt UOM:	
C1 Device Mnfrctr:					Cont2 Pkg No:	0
C1 Device Model:					Cont2 Pkg No Failed:	0
NRC No:						
RAM Pkg Category:					Haz NonHosp Public:	0
RAM Pkg Cert.:	FALSE				Haz NonHosp Old:	
RAM Pkg Cert. NBR:					Tot Haz Non Hosp Inj:	
RAM Nuclide S:					Total Hazmat Injuries:	0
RAM Transport Index:					Evacuation Indicator:	No
RAM UOM:					Public Evacuated:	0
RAM Activity Rpted:	0				Employees Evac:	0
RAM UOM Rpted:					Total Evacuated:	0
RAM Activity:	0				Total Evacuation Hrs:	0
RAM Activity UOM:					Major Artery Closed:	No
RAM Mat Safety:					Mjr Artery Hrs Closed:	0
Spillage Result:	Yes				Material Involved:	Yes
Fire Result:	No				Estimated Speed:	15
Explosion Result:	No				Weather Conditions:	UNKNOWN
Water Sewer Result:	No				Vehicle Overturn:	No
Gas Dispersion:	No				Vehicle Left Roadway:	No
Environment Damage:	No				Passenger Aircraft:	No
No Release Result:	No				Cargo Baggage:	
Fire EMS Report:	Yes				Ship Non Transport:	No
Fire EMS EMS Report:					Ship Air First Flight:	No
Police Report:	Yes				Ship Air Subflight:	No
Police Report No:					Ship Init Transport:	No
In House Cleanup:	No				Ship Phase Transfer:	No
Other Cleanup:	Yes				Contact Name:	BRIAN WYMER
Damage > 500:	Yes				Contact Title:	CLAIMS MANAGER
Material Loss:	40				Contact Business:	KENAN TRANSPORT COMPANY
Carrier Damage:	5000				Contact Street:	4366 MT PLEASANT ST
Property Damage:	0				Contact City:	NORTH CANTON
Response Cost:	1500				Contact State:	OH
Remediation Cost:	2500				Contact Postal:	44720
Damage Old Form:	0				Contact Non US St:	
Total Damages Amt:	9040				Contact Country:	US
Hazmat Fatality:	No				Inc. Report Prepared:	Carrier
Haz Fatal Employees:	0				HMIS Serious Incidnt:	No
Haz Fatal Respndrs:	0				HMIS Serious Fatality:	No
Haz Fatal Gen Public:	0				HMIS Serious Injury:	No
Tot Hazmat Fatalities:	0				HMIS Flight Plan:	No
Non Hazmat Fatality:	No				HMIS Serious Evacs:	No
Non Hazmat Fatafs:	0				HMIS Major Artery:	No
Hazmat Injury:	No				HMIS Bulk Release:	No
Haz Hospital Empl:	0				HMIS Marine Pollutnt:	No
Haz Hospital Resp:	0				HMIS Radioactive:	No
Haz Hosp Gen Public:	0				HMIS Gen Pkg Type:	TANK
Haz Hosp Old Form:	0				HMIS Container Code:	MC306



Map Key	Number of Records	Direction	Distance (mi/ft)	Elev/Diff (ft)	Site	DB
---------	-------------------	-----------	------------------	----------------	------	----

<b>Total Haz Hosp Inj:</b>	0				<b>HMIS Container Desc:</b> Cargo tanks	
<b>Haz Non Hosp Empl:</b>	0				<b>HMIS Bulk Incident:</b> Yes	
<b>Haz Non Hosp Resp:</b>	0				<b>Undeclared Shipment:</b> No	
<b>Description of Events:</b>	The Kenan Transport, LLC unit was traveling northbound on street in Tampa, Florida. The claimant vehicle pulling from a private parking lot, failed to yield to the Kenan unit and struck the loading heads of the trailer. This resulted in approximately 15 gallons of gasoline to be released. Cliff Berry Environmental responded to the scene and handled the remediation. No further environmental impact is expected.					
<b>Recommend Actions Taken:</b>	NO COMMENT PROVIDED.					

<a href="#">245</a>	1 of 1	WNW	0.00 / 0.00	20.29 / 9	19TH STREET AND 2ND AVE TAMPA FL	ERNS
---------------------	--------	-----	-------------	-----------	-------------------------------------	------

<b>NRC Report No:</b>	492813	<b>Latitude Degrees:</b>	
<b>Type of Incident:</b>	FIXED	<b>Latitude Minutes:</b>	
<b>Incident Cause:</b>	UNKNOWN	<b>Latitude Seconds:</b>	
<b>Incident Date:</b>	7/27/1999 6:23:00 AM	<b>Longitude Degrees:</b>	
<b>Incident Location:</b>		<b>Longitude Minutes:</b>	
<b>Incident Dtg:</b>	OCCURRED	<b>Longitude Seconds:</b>	
<b>Distance from City:</b>		<b>Lat Quad:</b>	
<b>Distance Units:</b>		<b>Long Quad:</b>	
<b>Direction from City:</b>		<b>Location Section:</b>	
<b>Location County:</b>	HILLSBOROUGH	<b>Location Township:</b>	
<b>Potential Flag:</b>		<b>Location Range:</b>	
<b>Year:</b>	Year 1999 Reports		
<b>Description of Incident:</b>	POLE MOUNTED TRANSFORMER / TRANSFORMER FAILED FOR UNKNOWN REASONS		

**Material Spill Information**

<b>Chris Code:</b>	OTF	<b>Unit of Measure:</b>	GALLON(S)
<b>CAS No:</b>		<b>If Reached Water:</b>	YES
<b>UN No:</b>		<b>Amount in Water:</b>	0
<b>Name of Material:</b>	OIL, MISC: TRANSFORMER	<b>Unit Reach Water:</b>	UNKNOWN AMOUNT
<b>Amount of Material:</b>	82		

**Calls Information**

<b>Date Time Received:</b>	7/27/1999 7:10:03 AM	<b>Responsible City:</b>	
<b>Date Time Complete:</b>	7/27/1999 7:15:15 AM	<b>Responsible State:</b>	XX
<b>Call Type:</b>	INC	<b>Responsible Zip:</b>	
<b>Resp Company:</b>	TECO	<b>Source:</b>	UNAVAILABLE
<b>Resp Org Type:</b>	PRIVATE ENTERPRISE		

**Incident Information**

<b>Tank ID:</b>		<b>Building ID:</b>	
<b>Tank Regulated:</b>	U	<b>Location Area ID:</b>	
<b>Tank Regulated By:</b>		<b>Location Block ID:</b>	
<b>Capacity of Tank:</b>		<b>OCSG No:</b>	
<b>Capacity Tank Units:</b>		<b>OCSP No:</b>	
<b>Description of Tank:</b>		<b>State Lease No:</b>	
<b>Actual Amount:</b>		<b>Pier Dock No:</b>	

Map Key	Number of Records	Direction	Distance (mi/ft)	Elev/Diff (ft)	Site	DB
<b>Actual Amount Units:</b>					<b>Berth Slip No:</b>	
<b>Tank Above Ground:</b>	ABOVE				<b>Brake Failure:</b>	N
<b>NPDES:</b>					<b>Airbag Deployed:</b>	
<b>NPDES Compliance:</b>	U				<b>Transport Contain:</b>	U
<b>Init Contin Rel No:</b>					<b>Location Subdiv:</b>	
<b>Contin Rel Permit:</b>					<b>Platform Rig Name:</b>	
<b>Contin Release Type:</b>					<b>Platform Letter:</b>	
<b>Aircraft ID:</b>					<b>Allision:</b>	N
<b>Aircraft Runway No:</b>					<b>Type of Structure:</b>	
<b>Aircraft Spot No:</b>					<b>Structure Name:</b>	
<b>Aircraft Type:</b>	UNKNOWN				<b>Structure Oper:</b>	Y
<b>Aircraft Model:</b>					<b>Transit Bus Flag:</b>	
<b>Aircraft Fuel Cap:</b>					<b>Date Time Norm Serv:</b>	
<b>Aircraft Fuel Cap U:</b>					<b>Serv Disrupt Time:</b>	
<b>Aircraft Fuel on Brd:</b>					<b>Serv Disrupt Units:</b>	
<b>Aircraft Fuel OB U:</b>					<b>CR Begin Date:</b>	
<b>Aircraft Hanger:</b>					<b>CR End Date:</b>	
<b>Road Mile Marker:</b>					<b>CR Change Date:</b>	
<b>Power Gen Facility:</b>	U				<b>FBI Contact:</b>	
<b>Generating Capacity:</b>					<b>FBI Contact Dt Tm:</b>	
<b>Type of Fixed Obj:</b>	UNKNOWN				<b>Passenger Handling:</b>	
<b>Type of Fuel:</b>					<b>Passenger Route:</b>	XXX
<b>DOT Crossing No:</b>					<b>Passenger Delay:</b>	XXX
<b>DOT Regulated:</b>	U				<b>Sub Part C Test Req:</b>	XXX
<b>Pipeline Type:</b>	UNKNOWN				<b>Conductor Test:</b>	
<b>Pipeline Abv Ground:</b>	ABOVE				<b>Engineer Test:</b>	
<b>Pipeline Covered:</b>	U				<b>Trainman Test:</b>	
<b>Exposed Underwater:</b>	U				<b>Yard Foreman Test:</b>	
<b>Railroad Hotline:</b>	No				<b>RCL Operator Test:</b>	
<b>Railroad Milepost:</b>	UNKNOWN				<b>Brakeman Test:</b>	
<b>Grade Crossing:</b>	N				<b>Train Dispat Test:</b>	
<b>Crossing Device Ty:</b>					<b>Signalman Test:</b>	
<b>Ty Vehicle Involved:</b>	UNKNOWN				<b>Oth Employee Test:</b>	
<b>Device Operational:</b>	Y				<b>Unknown Test:</b>	

**Incident Details Information**

<b>Release Secured:</b>	U	<b>State Agen Report No:</b>	
<b>Release Rate:</b>		<b>State Agen on Scene:</b>	
<b>Release Rate Unit:</b>		<b>State Agen Notified:</b>	
<b>Release Rate Rate:</b>		<b>Fed Agency Notified:</b>	
<b>Est Duration of Rel:</b>		<b>Oth Agency Notified:</b>	
<b>Desc Remedial Act:</b>	FIRE DEPT EN ROUTE TO ATTEMPT CLEAN UP	<b>Body of Water:</b>	
<b>Fire Involved:</b>	N	<b>Tributary of:</b>	
<b>Fire Extinguished:</b>	U	<b>Near River Mile Make:</b>	
<b>Any Evacuations:</b>	N	<b>Near River Mile Mark:</b>	
<b>No Evacuated:</b>		<b>Offshore:</b>	N
<b>Who Evacuated:</b>		<b>Weather Conditions:</b>	
<b>Radius of Evacu:</b>		<b>Air Temperature:</b>	
<b>Any Injuries:</b>	U	<b>Wind Direction:</b>	

Map Key	Number of Records	Direction	Distance (mi/ft)	Elev/Diff (ft)	Site	DB
<b>No. Injured:</b>				<b>Wind Speed:</b>		
<b>No. Hospitalized:</b>				<b>Wind Speed Unit:</b>		
<b>No. Fatalities:</b>				<b>Water Supp Contam:</b>		U
<b>Any Fatalities:</b>	U			<b>Water Temperature:</b>		
<b>Any Damages:</b>	N			<b>Wave Condition:</b>		
<b>Damage Amount:</b>				<b>Current Speed:</b>		
<b>Air Corridor Closed:</b>	N			<b>Current Direction:</b>		
<b>Air Corridor Desc:</b>				<b>Current Speed Unit:</b>		
<b>Air Closure Time:</b>				<b>EMPL Fatality:</b>		
<b>Waterway Closed:</b>	N			<b>Pass Fatality:</b>		
<b>Waterway Desc:</b>				<b>Community Impact:</b>		N
<b>Waterway Close Time:</b>				<b>Passengers Transfer:</b>		UNK
<b>Road Closed:</b>	N			<b>Passenger Injuries:</b>		
<b>Road Desc:</b>				<b>Employee Injuries:</b>		
<b>Road Closure Time:</b>				<b>Occupant Fatality:</b>		
<b>Road Closure Units:</b>				<b>Sheen Size:</b>		
<b>Closure Direction:</b>				<b>Sheen Size Units:</b>		
<b>Major Artery:</b>	No			<b>Sheen Size Length:</b>		
<b>Track Closed:</b>	N			<b>Sheen Size Length U:</b>		
<b>Track Desc:</b>				<b>Sheen Size Width:</b>		
<b>Track Closure Time:</b>				<b>Sheen Size Width U:</b>		
<b>Track Closure Units:</b>				<b>Sheen Color:</b>		
<b>Track Close Dir:</b>				<b>Dir of Sheen Travel:</b>		
<b>Media Interest:</b>				<b>Sheen Odor Desc:</b>		
<b>Medium Desc:</b>	WATER			<b>Duration Unit:</b>		
<b>Addl Medium Info:</b>	MACKAY BAY			<b>Additional Info:</b>		SHEEN SIZE:UNKNOWN / COLOR: UNKNOWN / NO ADDITIONAL INFORMATION

[246](#) 1 of 1 **WNW** 0.00 / 0.00 21.26 / 10 **VENTO OIL COMPANY** 1302 N. 19TH STREET 3RD FLOOR TAMPA FL 33605 **PRP**

**Site EPA ID:** FLD004091807  
**Site Name:** PEAK OIL CO./BAY DRUM CO.  
**Site NPL Status:** Currently on the Final NPL  
**Site Non NPL Status:**  
**Site Address:** S.R. 574  
**Site City:** TAMPA  
**Site State:** FL  
**Site Zip:** 33619  
**Site Primary Latitude:** +27.970800  
**Site Primary Longitude:** -82.340400

**Noticed Party Action Information**

**Action Type Seq:** AC-5  
**Action Name:** ADM ORDR  
**Action Date:** SETTLEMENT DATE 07/10/2002

[247](#) 1 of 1 **WNW** 0.00 / 0.00 6.97 / -4 **J H Williams Oil Co,- Penny St. Plant** **TIER 2**

1700 Penny St.  
Tampa FL 33605

**2018 Data**

<b>Facility ID:</b>	6090989	<b>Explosive:</b>	False
<b>Filing Year:</b>	2017(Tier2)	<b>Filing Type:</b>	312
<b>CAS No:</b>	61788612	<b>Max Daily Qty:</b>	750000
<b>Solid:</b>	False	<b>Avg Daily Qty:</b>	375000
<b>Liquid:</b>	True	<b>EHS:</b>	
<b>Gas:</b>	False	<b>Below Thresholds:</b>	
<b>Pure:</b>	False	<b>Trade Secret:</b>	
<b>Mixture:</b>	True		
<b>First Submit Date:</b>	2018-02-27(Tier2)		
<b>NAICS Code:</b>	424710		
<b>Dun Bradstreet:</b>	00-411-4955		
<b>Chemical Name:</b>	BIODIESEL		
<b>Hazard Not Otherwise Classifie:</b>	False		
<b>Contact Name:</b>	Hulon Williams		
<b>Contact Type:</b>	Owner / Operator		
<b>Contact Email:</b>	h.williams@jhwoil.com		
<b>Contact Work Phone:</b>	813-371-6977		
<b>Contact 24 Hour Phone:</b>	813-876-3970		
<b>Contact Mobile Phone:</b>			

<a href="#">248</a>	1 of 58	WNW	0.00 / 0.00	6.55 / -5	1616 PENNY STREET TAMPA FL 33605	ERNS
---------------------	---------	-----	-------------	-----------	-------------------------------------	------

<b>NRC Report No:</b>	593108	<b>Latitude Degrees:</b>	
<b>Type of Incident:</b>	VESSEL	<b>Latitude Minutes:</b>	
<b>Incident Cause:</b>	EQUIPMENT FAILURE	<b>Latitude Seconds:</b>	
<b>Incident Date:</b>	2/5/2002 1:00:00 PM	<b>Longitude Degrees:</b>	
<b>Incident Location:</b>	DOCK 265 METRO PORT	<b>Longitude Minutes:</b>	
<b>Incident Dtg:</b>	OCCURRED	<b>Longitude Seconds:</b>	
<b>Distance from City:</b>		<b>Lat Quad:</b>	
<b>Distance Units:</b>		<b>Long Quad:</b>	
<b>Direction from City:</b>		<b>Location Section:</b>	
<b>Location County:</b>	HILLSBOROUGH	<b>Location Township:</b>	
<b>Potential Flag:</b>		<b>Location Range:</b>	
<b>Year:</b>	Year 2002 Reports		
<b>Description of Incident:</b>	THE MATERIAL RELEASED FROM A BARGE DUE TO A BROKEN HYDRAULIC OIL LINE.		

**Material Spill Information**

<b>Chris Code:</b>	OHY	<b>Unit of Measure:</b>	GALLON(S)
<b>CAS No:</b>	000000-00-0	<b>If Reached Water:</b>	YES
<b>UN No:</b>		<b>Amount in Water:</b>	1
<b>Name of Material:</b>	HYDRAULIC OIL	<b>Unit Reach Water:</b>	GALLON(S)
<b>Amount of Material:</b>	1		

Map Key	Number of Records	Direction	Distance (mi/ft)	Elev/Diff (ft)	Site	DB
---------	-------------------	-----------	------------------	----------------	------	----

**Calls Information**

<b>Date Time Received:</b>	2/5/2002 1:34:09 PM	<b>Responsible City:</b>	TAMPA
<b>Date Time Complete:</b>	2/5/2002 1:41:17 PM	<b>Responsible State:</b>	FL
<b>Call Type:</b>	INC	<b>Responsible Zip:</b>	33605
<b>Resp Company:</b>	INT'L SHIP REPAIR	<b>Source:</b>	TELEPHONE
<b>Resp Org Type:</b>	PRIVATE ENTERPRISE		

**Incident Information**

<b>Tank ID:</b>		<b>Building ID:</b>	
<b>Tank Regulated:</b>	U	<b>Location Area ID:</b>	
<b>Tank Regulated By:</b>		<b>Location Block ID:</b>	
<b>Capacity of Tank:</b>		<b>OCSG No:</b>	
<b>Capacity Tank Units:</b>		<b>OCSP No:</b>	
<b>Description of Tank:</b>		<b>State Lease No:</b>	
<b>Actual Amount:</b>		<b>Pier Dock No:</b>	
<b>Actual Amount Units:</b>		<b>Berth Slip No:</b>	
<b>Tank Above Ground:</b>	ABOVE	<b>Brake Failure:</b>	N
<b>NPDES:</b>		<b>Airbag Deployed:</b>	
<b>NPDES Compliance:</b>	U	<b>Transport Contain:</b>	U
<b>Init Contin Rel No:</b>		<b>Location Subdiv:</b>	
<b>Contin Rel Permit:</b>		<b>Platform Rig Name:</b>	
<b>Contin Release Type:</b>		<b>Platform Letter:</b>	
<b>Aircraft ID:</b>		<b>Allision:</b>	N
<b>Aircraft Runway No:</b>		<b>Type of Structure:</b>	
<b>Aircraft Spot No:</b>		<b>Structure Name:</b>	
<b>Aircraft Type:</b>	UNKNOWN	<b>Structure Oper:</b>	U
<b>Aircraft Model:</b>		<b>Transit Bus Flag:</b>	
<b>Aircraft Fuel Cap:</b>		<b>Date Time Norm Serv:</b>	
<b>Aircraft Fuel Cap U:</b>		<b>Serv Disrupt Time:</b>	
<b>Aircraft Fuel on Brd:</b>		<b>Serv Disrupt Units:</b>	
<b>Aircraft Fuel OB U:</b>		<b>CR Begin Date:</b>	
<b>Aircraft Hanger:</b>		<b>CR End Date:</b>	
<b>Road Mile Marker:</b>		<b>CR Change Date:</b>	
<b>Power Gen Facility:</b>	U	<b>FBI Contact:</b>	
<b>Generating Capacity:</b>		<b>FBI Contact Dt Tm:</b>	
<b>Type of Fixed Obj:</b>	UNKNOWN	<b>Passenger Handling:</b>	
<b>Type of Fuel:</b>		<b>Passenger Route:</b>	XXX
<b>DOT Crossing No:</b>		<b>Passenger Delay:</b>	XXX
<b>DOT Regulated:</b>	U	<b>Sub Part C Test Req:</b>	XXX
<b>Pipeline Type:</b>		<b>Conductor Test:</b>	
<b>Pipeline Abv Ground:</b>	ABOVE	<b>Engineer Test:</b>	
<b>Pipeline Covered:</b>	U	<b>Trainman Test:</b>	
<b>Exposed Underwater:</b>	N	<b>Yard Foreman Test:</b>	
<b>Railroad Hotline:</b>		<b>RCL Operator Test:</b>	
<b>Railroad Milepost:</b>		<b>Brakeman Test:</b>	
<b>Grade Crossing:</b>	N	<b>Train Dispat Test:</b>	
<b>Crossing Device Ty:</b>		<b>Signalman Test:</b>	
<b>Ty Vehicle Involved:</b>		<b>Oth Employee Test:</b>	
<b>Device Operational:</b>	Y	<b>Unknown Test:</b>	

**Incident Details Information**

<b>Release Secured:</b>	Y				<b>State Agen Report No:</b>	
<b>Release Rate:</b>					<b>State Agen on Scene:</b>	
<b>Release Rate Unit:</b>					<b>State Agen Notified:</b>	
<b>Release Rate Rate:</b>					<b>Fed Agency Notified:</b>	
<b>Est Duration of Rel:</b>					<b>Oth Agency Notified:</b>	
<b>Desc Remedial Act:</b>	ABSORBENTS APPLIED,CONTRACTOR HAS BEEN HIRED				<b>Body of Water:</b>	TAMPA BAY
<b>Fire Involved:</b>	N				<b>Tributary of:</b>	GULF OF MEXICO
<b>Fire Extinguished:</b>	U				<b>Near River Mile Make:</b>	
<b>Any Evacuations:</b>	N				<b>Near River Mile Mark:</b>	
<b>No Evacuated:</b>					<b>Offshore:</b>	N
<b>Who Evacuated:</b>					<b>Weather Conditions:</b>	SUNNY
<b>Radius of Evacu:</b>					<b>Air Temperature:</b>	65
<b>Any Injuries:</b>	N				<b>Wind Direction:</b>	
<b>No. Injured:</b>					<b>Wind Speed:</b>	
<b>No. Hospitalized:</b>					<b>Wind Speed Unit:</b>	
<b>No. Fatalities:</b>					<b>Water Supp Contam:</b>	N
<b>Any Fatalities:</b>	N				<b>Water Temperature:</b>	60
<b>Any Damages:</b>	N				<b>Wave Condition:</b>	0 CALM
<b>Damage Amount:</b>					<b>Current Speed:</b>	
<b>Air Corridor Closed:</b>	N				<b>Current Direction:</b>	
<b>Air Corridor Desc:</b>					<b>Current Speed Unit:</b>	
<b>Air Closure Time:</b>					<b>EMPL Fatality:</b>	
<b>Waterway Closed:</b>	N				<b>Pass Fatality:</b>	
<b>Waterway Desc:</b>					<b>Community Impact:</b>	N
<b>Waterway Close Time:</b>					<b>Passengers Transfer:</b>	UNK
<b>Road Closed:</b>	N				<b>Passenger Injuries:</b>	
<b>Road Desc:</b>					<b>Employee Injuries:</b>	
<b>Road Closure Time:</b>					<b>Occupant Fatality:</b>	
<b>Road Closure Units:</b>					<b>Sheen Size:</b>	
<b>Closure Direction:</b>					<b>Sheen Size Units:</b>	
<b>Major Artery:</b>	No				<b>Sheen Size Length:</b>	20
<b>Track Closed:</b>	N				<b>Sheen Size Length U:</b>	FEET
<b>Track Desc:</b>					<b>Sheen Size Width:</b>	20
<b>Track Closure Time:</b>					<b>Sheen Size Width U:</b>	FEET
<b>Track Closure Units:</b>					<b>Sheen Color:</b>	REDISH
<b>Track Close Dir:</b>					<b>Dir of Sheen Travel:</b>	
<b>Media Interest:</b>	NONE				<b>Sheen Odor Desc:</b>	
<b>Medium Desc:</b>	WATER				<b>Duration Unit:</b>	
<b>Addl Medium Info:</b>	TAMPA BAY				<b>Additional Info:</b>	THE CALLER HAD NO ADDITIONAL INFORMATION.

<a href="#">248</a>	2 of 58	WNW	0.00 / 0.00	6.55 / -5	1616 PENNY STREET TAMPA FL 33605	ERNS
---------------------	---------	-----	-------------	-----------	----------------------------------	------

<b>NRC Report No:</b>	955033	<b>Latitude Degrees:</b>	
<b>Type of Incident:</b>	VESSEL	<b>Latitude Minutes:</b>	
<b>Incident Cause:</b>	UNKNOWN	<b>Latitude Seconds:</b>	
<b>Incident Date:</b>	9/24/2010 12:30:00 PM	<b>Longitude Degrees:</b>	

**Incident Location:** PROPERTY ADJACENT TO THIS ADDRESS **Longitude Minutes:**  
**Incident Dtg:** DISCOVERED **Longitude Seconds:**  
**Distance from City:** **Lat Quad:**  
**Distance Units:** **Long Quad:**  
**Direction from City:** **Location Section:**  
**Location County:** HILLSBOROUGH **Location Township:**  
**Potential Flag:** No **Location Range:**  
**Year:** Year 2010 Reports  
**Description of Incident:** CALLER STATED A VESSEL ON DRY DOCK THAT WAS BEING WORKED ON, WAS BEING DRAINED WHEN OILY WATER DISCHARGED ONTO THE DRY DOCK AND INTO THE WATER.

**Material Spill Information**

<b>Chris Code:</b>	OTH	<b>Unit of Measure:</b>	UNKNOWN AMOUNT
<b>CAS No:</b>	000000-00-0	<b>If Reached Water:</b>	YES
<b>UN No:</b>		<b>Amount in Water:</b>	0
<b>Name of Material:</b>	OILY WATER	<b>Unit Reach Water:</b>	UNKNOWN AMOUNT
<b>Amount of Material:</b>	0		

**Calls Information**

<b>Date Time Received:</b>	9/24/2010 1:47:52 PM	<b>Responsible City:</b>	TAMPA
<b>Date Time Complete:</b>	9/24/2010 1:57:53 PM	<b>Responsible State:</b>	FL
<b>Call Type:</b>	INC	<b>Responsible Zip:</b>	33605
<b>Resp Company:</b>	INT'L SHIP REPAIR	<b>Source:</b>	TELEPHONE
<b>Resp Org Type:</b>	PRIVATE ENTERPRISE		

**Incident Information**

<b>Tank ID:</b>		<b>Building ID:</b>	
<b>Tank Regulated:</b>	U	<b>Location Area ID:</b>	
<b>Tank Regulated By:</b>		<b>Location Block ID:</b>	
<b>Capacity of Tank:</b>		<b>OCSG No:</b>	
<b>Capacity Tank Units:</b>		<b>OCSP No:</b>	
<b>Description of Tank:</b>		<b>State Lease No:</b>	
<b>Actual Amount:</b>		<b>Pier Dock No:</b>	
<b>Actual Amount Units:</b>		<b>Berth Slip No:</b>	
<b>Tank Above Ground:</b>	ABOVE	<b>Brake Failure:</b>	U
<b>NPDES:</b>		<b>Airbag Deployed:</b>	U
<b>NPDES Compliance:</b>	U	<b>Transport Contain:</b>	U
<b>Init Contin Rel No:</b>		<b>Location Subdiv:</b>	
<b>Contin Rel Permit:</b>		<b>Platform Rig Name:</b>	
<b>Contin Release Type:</b>		<b>Platform Letter:</b>	
<b>Aircraft ID:</b>		<b>Allision:</b>	U
<b>Aircraft Runway No:</b>		<b>Type of Structure:</b>	
<b>Aircraft Spot No:</b>		<b>Structure Name:</b>	
<b>Aircraft Type:</b>		<b>Structure Oper:</b>	U
<b>Aircraft Model:</b>		<b>Transit Bus Flag:</b>	
<b>Aircraft Fuel Cap:</b>		<b>Date Time Norm Serv:</b>	
<b>Aircraft Fuel Cap U:</b>		<b>Serv Disrupt Time:</b>	

Map Key	Number of Records	Direction	Distance (mi/ft)	Elev/Diff (ft)	Site	DB
Aircraft Fuel on Brd:					Serv Disrupt Units:	
Aircraft Fuel OB U:					CR Begin Date:	
Aircraft Hanger:					CR End Date:	
Road Mile Marker:					CR Change Date:	
Power Gen Facility:	U				FBI Contact:	
Generating Capacity:					FBI Contact Dt Tm:	
Type of Fixed Obj:					Passenger Handling:	
Type of Fuel:					Passenger Route:	XXX
DOT Crossing No:					Passenger Delay:	XXX
DOT Regulated:	U				Sub Part C Test Req:	XXX
Pipeline Type:					Conductor Test:	
Pipeline Abv Ground:	ABOVE				Engineer Test:	
Pipeline Covered:	U				Trainman Test:	
Exposed Underwater:	N				Yard Foreman Test:	
Railroad Hotline:					RCL Operator Test:	
Railroad Milepost:					Brakeman Test:	
Grade Crossing:	U				Train Dispat Test:	
Crossing Device Ty:					Signalman Test:	
Ty Vehicle Involved:					Oth Employee Test:	
Device Operational:	U				Unknown Test:	

**Incident Details Information**

Release Secured:	Y				State Agen Report No:	NONE
Release Rate:					State Agen on Scene:	NONE
Release Rate Unit:					State Agen Notified:	NONE
Release Rate Rate:					Fed Agency Notified:	NONE
Est Duration of Rel:					Oth Agency Notified:	
Desc Remedial Act:		SECURED THE PLUG ON THE SKEG, CLEANED THE DRY DOCK, MATERIAL IN THE WATER WILL DISSIPATE NATURALLY.			Body of Water:	YBOR CHANNEL
Fire Involved:	N				Tributary of:	
Fire Extinguished:	U				Near River Mile Make:	
Any Evacuations:	N				Near River Mile Mark:	
No Evacuated:					Offshore:	N
Who Evacuated:					Weather Conditions:	PARTLY CLOUDY
Radius of Evacu:					Air Temperature:	90
Any Injuries:	N				Wind Direction:	S
No. Injured:					Wind Speed:	15
No. Hospitalized:					Wind Speed Unit:	KNTS
No. Fatalities:					Water Supp Contam:	N
Any Fatalities:	N				Water Temperature:	
Any Damages:	N				Wave Condition:	
Damage Amount:					Current Speed:	
Air Corridor Closed:	N				Current Direction:	
Air Corridor Desc:					Current Speed Unit:	
Air Closure Time:					EMPL Fatality:	
Waterway Closed:	N				Pass Fatality:	
Waterway Desc:					Community Impact:	
Waterway Close Time:					Passengers Transfer:	NO
Road Closed:	N				Passenger Injuries:	
Road Desc:					Employee Injuries:	



Map Key	Number of Records	Direction	Distance (mi/ft)	Elev/Diff (ft)	Site	DB
<b>Road Closure Time:</b>			<b>Occupant Fatality:</b>			
<b>Road Closure Units:</b>			<b>Sheen Size:</b>			
<b>Closure Direction:</b>			<b>Sheen Size Units:</b>			
<b>Major Artery:</b>	No			<b>Sheen Size Length:</b>	60	
<b>Track Closed:</b>	N			<b>Sheen Size Length U:</b>	FEET	
<b>Track Desc:</b>			<b>Sheen Size Width:</b>	20		
<b>Track Closure Time:</b>			<b>Sheen Size Width U:</b>	FEET		
<b>Track Closure Units:</b>			<b>Sheen Color:</b>	RAINBOW		
<b>Track Close Dir:</b>			<b>Dir of Sheen Travel:</b>			
<b>Media Interest:</b>	NONE			<b>Sheen Odor Desc:</b>		
<b>Medium Desc:</b>	WATER			<b>Duration Unit:</b>		
<b>Addl Medium Info:</b>	YBOR CHANNEL			<b>Additional Info:</b>	NO FURTHER INFORMATION GIVEN.	

[248](#)    3 of 58    **WNW**    0.00 / 0.00    6.55 / -5    **1616 PENNY STREET TAMPA FL 33605**    **ERNS**

<b>NRC Report No:</b>	975619	<b>Latitude Degrees:</b>	
<b>Type of Incident:</b>	VESSEL	<b>Latitude Minutes:</b>	
<b>Incident Cause:</b>	VESSEL SINKING	<b>Latitude Seconds:</b>	
<b>Incident Date:</b>	5/8/2011 5:40:00 AM	<b>Longitude Degrees:</b>	
<b>Incident Location:</b>		<b>Longitude Minutes:</b>	
<b>Incident Dtg:</b>	DISCOVERED	<b>Longitude Seconds:</b>	
<b>Distance from City:</b>		<b>Lat Quad:</b>	
<b>Distance Units:</b>		<b>Long Quad:</b>	
<b>Direction from City:</b>		<b>Location Section:</b>	
<b>Location County:</b>	HILLSBOROUGH	<b>Location Township:</b>	
<b>Potential Flag:</b>	No	<b>Location Range:</b>	
<b>Year:</b>	Year 2011 Reports		
<b>Description of Incident:</b>	CALLER IS REPORTING DIESEL FUEL IN THE WATER FROM A WORK BARGE THAT SANK AT DRY DOCK 1. THE WORK BARGE HAD A MAN LIFT AND A GENERATOR ON THE DECK AND THE GENERATOR HAD ABOUT 5 GALLONS OF DIESEL ONBOARD. THE BARGE SANK SOMETIME OVERNIGHT.		

**Material Spill Information**

<b>Chris Code:</b>	ODS	<b>Unit of Measure:</b>	GALLON(S)
<b>CAS No:</b>	000000-00-0	<b>If Reached Water:</b>	YES
<b>UN No:</b>		<b>Amount in Water:</b>	5
<b>Name of Material:</b>	OIL: DIESEL	<b>Unit Reach Water:</b>	GALLON(S)
<b>Amount of Material:</b>	5		

**Calls Information**

<b>Date Time Received:</b>	5/8/2011 8:27:14 AM	<b>Responsible City:</b>	TAMPA
<b>Date Time Complete:</b>	5/8/2011 8:38:08 AM	<b>Responsible State:</b>	FL
<b>Call Type:</b>	INC	<b>Responsible Zip:</b>	33605
<b>Resp Company:</b>	INT'L SHIP REPAIR	<b>Source:</b>	TELEPHONE
<b>Resp Org Type:</b>	PRIVATE ENTERPRISE		

**Incident Information**

Map Key	Number of Records	Direction	Distance (mi/ft)	Elev/Diff (ft)	Site	DB
<b>Tank ID:</b>					<b>Building ID:</b>	
<b>Tank Regulated:</b>	U				<b>Location Area ID:</b>	
<b>Tank Regulated By:</b>					<b>Location Block ID:</b>	
<b>Capacity of Tank:</b>					<b>OCSG No:</b>	
<b>Capacity Tank Units:</b>					<b>OCSP No:</b>	
<b>Description of Tank:</b>					<b>State Lease No:</b>	
<b>Actual Amount:</b>					<b>Pier Dock No:</b>	1
<b>Actual Amount Units:</b>					<b>Berth Slip No:</b>	
<b>Tank Above Ground:</b>	ABOVE				<b>Brake Failure:</b>	U
<b>NPDES:</b>					<b>Airbag Deployed:</b>	U
<b>NPDES Compliance:</b>	U				<b>Transport Contain:</b>	U
<b>Init Contin Rel No:</b>					<b>Location Subdiv:</b>	
<b>Contin Rel Permit:</b>					<b>Platform Rig Name:</b>	
<b>Contin Release Type:</b>					<b>Platform Letter:</b>	
<b>Aircraft ID:</b>					<b>Allision:</b>	U
<b>Aircraft Runway No:</b>					<b>Type of Structure:</b>	
<b>Aircraft Spot No:</b>					<b>Structure Name:</b>	
<b>Aircraft Type:</b>					<b>Structure Oper:</b>	U
<b>Aircraft Model:</b>					<b>Transit Bus Flag:</b>	
<b>Aircraft Fuel Cap:</b>					<b>Date Time Norm Serv:</b>	
<b>Aircraft Fuel Cap U:</b>					<b>Serv Disrupt Time:</b>	
<b>Aircraft Fuel on Brd:</b>					<b>Serv Disrupt Units:</b>	
<b>Aircraft Fuel OB U:</b>					<b>CR Begin Date:</b>	
<b>Aircraft Hanger:</b>					<b>CR End Date:</b>	
<b>Road Mile Marker:</b>					<b>CR Change Date:</b>	
<b>Power Gen Facility:</b>	U				<b>FBI Contact:</b>	
<b>Generating Capacity:</b>					<b>FBI Contact Dt Tm:</b>	
<b>Type of Fixed Obj:</b>					<b>Passenger Handling:</b>	
<b>Type of Fuel:</b>					<b>Passenger Route:</b>	XXX
<b>DOT Crossing No:</b>					<b>Passenger Delay:</b>	XXX
<b>DOT Regulated:</b>	U				<b>Sub Part C Test Req:</b>	XXX
<b>Pipeline Type:</b>					<b>Conductor Test:</b>	
<b>Pipeline Abv Ground:</b>	ABOVE				<b>Engineer Test:</b>	
<b>Pipeline Covered:</b>	U				<b>Trainman Test:</b>	
<b>Exposed Underwater:</b>	N				<b>Yard Foreman Test:</b>	
<b>Railroad Hotline:</b>					<b>RCL Operator Test:</b>	
<b>Railroad Milepost:</b>					<b>Brakeman Test:</b>	
<b>Grade Crossing:</b>	U				<b>Train Dispat Test:</b>	
<b>Crossing Device Ty:</b>					<b>Signalman Test:</b>	
<b>Ty Vehicle Involved:</b>					<b>Oth Employee Test:</b>	
<b>Device Operational:</b>	U				<b>Unknown Test:</b>	

**Incident Details Information**

<b>Release Secured:</b>	Y	<b>State Agen Report No:</b>	NONE
<b>Release Rate:</b>		<b>State Agen on Scene:</b>	NONE
<b>Release Rate Unit:</b>		<b>State Agen Notified:</b>	NONE
<b>Release Rate Rate:</b>		<b>Fed Agency Notified:</b>	NONE
<b>Est Duration of Rel:</b>		<b>Oth Agency Notified:</b>	
<b>Desc Remedial Act:</b>	THERE WAS ONLY 5 GALLONS IN THE GENERATOR. CLEAN UP CREW IS EN ROUTE. BOOM IS BEING PLACED.	<b>Body of Water:</b>	YBOR CHANNEL

Map Key	Number of Records	Direction	Distance (mi/ft)	Elev/Diff (ft)	Site	DB
Fire Involved:	N				Tributary of:	SPARKMAN CHANNEL / HILLSBOROUGH BAY
Fire Extinguished:	U				Near River Mile Make:	
Any Evacuations:	N				Near River Mile Mark:	
No Evacuated:					Offshore:	N
Who Evacuated:					Weather Conditions:	SUNNY
Radius of Evacu:					Air Temperature:	68
Any Injuries:	N				Wind Direction:	
No. Injured:					Wind Speed:	
No. Hospitalized:					Wind Speed Unit:	
No. Fatalities:					Water Supp Contam:	U
Any Fatalities:	N				Water Temperature:	
Any Damages:	N				Wave Condition:	
Damage Amount:					Current Speed:	
Air Corridor Closed:	N				Current Direction:	
Air Corridor Desc:					Current Speed Unit:	
Air Closure Time:					EMPL Fatality:	
Waterway Closed:	N				Pass Fatality:	
Waterway Desc:					Community Impact:	
Waterway Close Time:					Passengers Transfer:	NO
Road Closed:	N				Passenger Injuries:	
Road Desc:					Employee Injuries:	
Road Closure Time:					Occupant Fatality:	
Road Closure Units:					Sheen Size:	
Closure Direction:					Sheen Size Units:	
Major Artery:	No				Sheen Size Length:	70
Track Closed:	N				Sheen Size Length U:	FEET
Track Desc:					Sheen Size Width:	50
Track Closure Time:					Sheen Size Width U:	FEET
Track Closure Units:					Sheen Color:	RAINBOW
Track Close Dir:					Dir of Sheen Travel:	
Media Interest:	NONE				Sheen Odor Desc:	
Medium Desc:	WATER				Duration Unit:	
Addl Medium Info:	YBOR CHANNEL				Additional Info:	CALLER HAD NO ADDITIONAL INFORMATION.

[248](#)

4 of 58

WNW

0.00 /  
0.00

6.55 /  
-5

1616 PENNY STREET YBOR  
CHANNEL  
TAMPA FL 33605

ERNS

NRC Report No: 922794  
 Type of Incident: VESSEL  
 Incident Cause: OTHER  
 Incident Date: 11/6/2009 7:30:00 AM  
 Incident Location:  
 Incident Dtg: OCCURRED  
 Distance from City:  
 Distance Units:  
 Direction from City:  
 Location County: HILLSBOROUGH  
 Potential Flag: No  
 Year: Year 2009 Reports

Latitude Degrees:  
 Latitude Minutes:  
 Latitude Seconds:  
 Longitude Degrees:  
 Longitude Minutes:  
 Longitude Seconds:  
 Lat Quad:  
 Long Quad:  
 Location Section:  
 Location Township:  
 Location Range:

Description of Incident: CALLER STATED THERE WAS A SPILL OF MATERIALS FROM A FIVE GALLON CAN THAT WAS ON A TUG

Map Key	Number of Records	Direction	Distance (mi/ft)	Elev/Diff (ft)	Site	DB
---------	-------------------	-----------	------------------	----------------	------	----

BOAT THAT WAS BEING REPAIRED. CALLER STATED THERE WAS ONE INCH OF OIL IN THE FIVE GALLON CONTAINER. THE SPILL RESULTED IN A 20 FOOT BY 20 FOOT SHEEN IN THE WATER.

**Material Spill Information**

<b>Chris Code:</b>	ODS	<b>Unit of Measure:</b>	UNKNOWN AMOUNT
<b>CAS No:</b>	000000-00-0	<b>If Reached Water:</b>	YES
<b>UN No:</b>		<b>Amount in Water:</b>	0
<b>Name of Material:</b>	OIL: DIESEL	<b>Unit Reach Water:</b>	UNKNOWN AMOUNT
<b>Amount of Material:</b>	0		

**Calls Information**

<b>Date Time Received:</b>	11/6/2009 7:57:08 AM	<b>Responsible City:</b>	TAMPA
<b>Date Time Complete:</b>	11/6/2009 8:03:30 AM	<b>Responsible State:</b>	FL
<b>Call Type:</b>	INC	<b>Responsible Zip:</b>	33605
<b>Resp Company:</b>	INT'L SHIP REPAIR	<b>Source:</b>	TELEPHONE
<b>Resp Org Type:</b>	PRIVATE ENTERPRISE		

**Incident Information**

<b>Tank ID:</b>		<b>Building ID:</b>	
<b>Tank Regulated:</b>	U	<b>Location Area ID:</b>	
<b>Tank Regulated By:</b>		<b>Location Block ID:</b>	
<b>Capacity of Tank:</b>		<b>OCSG No:</b>	
<b>Capacity Tank Units:</b>		<b>OCSP No:</b>	
<b>Description of Tank:</b>		<b>State Lease No:</b>	
<b>Actual Amount:</b>		<b>Pier Dock No:</b>	
<b>Actual Amount Units:</b>		<b>Berth Slip No:</b>	
<b>Tank Above Ground:</b>	ABOVE	<b>Brake Failure:</b>	U
<b>NPDES:</b>		<b>Airbag Deployed:</b>	U
<b>NPDES Compliance:</b>	U	<b>Transport Contain:</b>	U
<b>Init Contin Rel No:</b>		<b>Location Subdiv:</b>	
<b>Contin Rel Permit:</b>		<b>Platform Rig Name:</b>	
<b>Contin Release Type:</b>		<b>Platform Letter:</b>	
<b>Aircraft ID:</b>		<b>Allision:</b>	U
<b>Aircraft Runway No:</b>		<b>Type of Structure:</b>	
<b>Aircraft Spot No:</b>		<b>Structure Name:</b>	
<b>Aircraft Type:</b>		<b>Structure Oper:</b>	U
<b>Aircraft Model:</b>		<b>Transit Bus Flag:</b>	
<b>Aircraft Fuel Cap:</b>		<b>Date Time Norm Serv:</b>	
<b>Aircraft Fuel Cap U:</b>		<b>Serv Disrupt Time:</b>	
<b>Aircraft Fuel on Brd:</b>		<b>Serv Disrupt Units:</b>	
<b>Aircraft Fuel OB U:</b>		<b>CR Begin Date:</b>	
<b>Aircraft Hanger:</b>		<b>CR End Date:</b>	
<b>Road Mile Marker:</b>		<b>CR Change Date:</b>	
<b>Power Gen Facility:</b>	U	<b>FBI Contact:</b>	
<b>Generating Capacity:</b>		<b>FBI Contact Dt Tm:</b>	
<b>Type of Fixed Obj:</b>		<b>Passenger Handling:</b>	
<b>Type of Fuel:</b>		<b>Passenger Route:</b>	XXX

Map Key	Number of Records	Direction	Distance (mi/ft)	Elev/Diff (ft)	Site	DB
DOT Crossing No:					Passenger Delay:	XXX
DOT Regulated:	U				Sub Part C Test Req:	XXX
Pipeline Type:					Conductor Test:	
Pipeline Abv Ground:	ABOVE				Engineer Test:	
Pipeline Covered:	U				Trainman Test:	
Exposed Underwater:	N				Yard Foreman Test:	
Railroad Hotline:					RCL Operator Test:	
Railroad Milepost:					Brakeman Test:	
Grade Crossing:	U				Train Dispat Test:	
Crossing Device Ty:					Signalman Test:	
Ty Vehicle Involved:					Oth Employee Test:	
Device Operational:	U				Unknown Test:	

**Incident Details Information**

Release Secured:	Y				State Agen Report No:	NONE
Release Rate:					State Agen on Scene:	NONE
Release Rate Unit:					State Agen Notified:	NONE
Release Rate Rate:					Fed Agency Notified:	NONE
Est Duration of Rel:					Oth Agency Notified:	
Desc Remedial Act:	CALLER STATED A RESPONSE CONTRACTOR IS ON-SITE DEPLOYING BOOMS.				Body of Water:	YBOR CHANNEL
Fire Involved:	N				Tributary of:	TAMPA BAY
Fire Extinguished:	U				Near River Mile Make:	
Any Evacuations:	N				Near River Mile Mark:	
No Evacuated:					Offshore:	N
Who Evacuated:					Weather Conditions:	CLEAR
Radius of Evacu:					Air Temperature:	65
Any Injuries:	N				Wind Direction:	
No. Injured:					Wind Speed:	0
No. Hospitalized:					Wind Speed Unit:	MPH
No. Fatalities:					Water Supp Contam:	U
Any Fatalities:	N				Water Temperature:	
Any Damages:	N				Wave Condition:	
Damage Amount:					Current Speed:	
Air Corridor Closed:	N				Current Direction:	
Air Corridor Desc:					Current Speed Unit:	
Air Closure Time:					EMPL Fatality:	
Waterway Closed:	N				Pass Fatality:	
Waterway Desc:					Community Impact:	
Waterway Close Time:					Passengers Transfer:	NO
Road Closed:	N				Passenger Injuries:	
Road Desc:					Employee Injuries:	
Road Closure Time:					Occupant Fatality:	
Road Closure Units:					Sheen Size:	
Closure Direction:					Sheen Size Units:	
Major Artery:	No				Sheen Size Length:	20
Track Closed:	N				Sheen Size Length U:	FEET
Track Desc:					Sheen Size Width:	20
Track Closure Time:					Sheen Size Width U:	FEET
Track Closure Units:					Sheen Color:	RAINBOW

Map Key	Number of Records	Direction	Distance (mi/ft)	Elev/Diff (ft)	Site	DB
---------	-------------------	-----------	------------------	----------------	------	----

<b>Track Close Dir:</b>			<b>Dir of Sheen Travel:</b>			
<b>Media Interest:</b>	NONE			<b>Sheen Odor Desc:</b>		
<b>Medium Desc:</b>	WATER			<b>Duration Unit:</b>		
<b>Addl Medium Info:</b>	YBOR CHANNEL			<b>Additional Info:</b>	CALLER DID NOT HAVE ANY ADDITIONAL INFORMATION.	

<a href="#">248</a>	5 of 58	WNW	0.00 / 0.00	6.55 / -5	1616 PENNY STREET TAMPA FL 33605	ERNS
---------------------	---------	-----	-------------	-----------	-------------------------------------	------

<b>NRC Report No:</b>	831315	<b>Latitude Degrees:</b>	
<b>Type of Incident:</b>	FIXED	<b>Latitude Minutes:</b>	
<b>Incident Cause:</b>	UNKNOWN	<b>Latitude Seconds:</b>	
<b>Incident Date:</b>	4/4/2007 1:30:00 PM	<b>Longitude Degrees:</b>	
<b>Incident Location:</b>	NORTH END OF THE YBOR CHANNEL	<b>Longitude Minutes:</b>	
<b>Incident Dtg:</b>	DISCOVERED	<b>Longitude Seconds:</b>	
<b>Distance from City:</b>		<b>Lat Quad:</b>	
<b>Distance Units:</b>		<b>Long Quad:</b>	
<b>Direction from City:</b>		<b>Location Section:</b>	
<b>Location County:</b>	HILLSBOROUGH	<b>Location Township:</b>	
<b>Potential Flag:</b>	No	<b>Location Range:</b>	
<b>Year:</b>	Year 2007 Reports		
<b>Description of Incident:</b>	THE CALLER STATES THAT THERE IS A SHEEN COMING FROM A STORM DRAIN AT THE NORTH END OF THE YBOR CHANNEL.		

**Material Spill Information**

<b>Chris Code:</b>	OUN	<b>Unit of Measure:</b>	UNKNOWN AMOUNT
<b>CAS No:</b>	000000-00-0	<b>If Reached Water:</b>	YES
<b>UN No:</b>		<b>Amount in Water:</b>	0
<b>Name of Material:</b>	UNKNOWN OIL	<b>Unit Reach Water:</b>	UNKNOWN AMOUNT
<b>Amount of Material:</b>	0		

**Calls Information**

<b>Date Time Received:</b>	4/4/2007 1:55:28 PM	<b>Responsible City:</b>	
<b>Date Time Complete:</b>	4/4/2007 1:59:53 PM	<b>Responsible State:</b>	XX
<b>Call Type:</b>	INC	<b>Responsible Zip:</b>	
<b>Resp Company:</b>		<b>Source:</b>	TELEPHONE
<b>Resp Org Type:</b>	UNKNOWN		

**Incident Information**

<b>Tank ID:</b>		<b>Building ID:</b>	
<b>Tank Regulated:</b>	U	<b>Location Area ID:</b>	
<b>Tank Regulated By:</b>		<b>Location Block ID:</b>	
<b>Capacity of Tank:</b>		<b>OCSG No:</b>	
<b>Capacity Tank Units:</b>		<b>OCSP No:</b>	
<b>Description of Tank:</b>		<b>State Lease No:</b>	
<b>Actual Amount:</b>		<b>Pier Dock No:</b>	
<b>Actual Amount Units:</b>		<b>Berth Slip No:</b>	

Map Key	Number of Records	Direction	Distance (mi/ft)	Elev/Diff (ft)	Site	DB
Tank Above Ground:	ABOVE				Brake Failure:	U
NPDES:					Airbag Deployed:	U
NPDES Compliance:	U				Transport Contain:	U
Init Contin Rel No:					Location Subdiv:	
Contin Rel Permit:					Platform Rig Name:	
Contin Release Type:					Platform Letter:	
Aircraft ID:					Allision:	U
Aircraft Runway No:					Type of Structure:	
Aircraft Spot No:					Structure Name:	
Aircraft Type:					Structure Oper:	U
Aircraft Model:					Transit Bus Flag:	
Aircraft Fuel Cap:					Date Time Norm Serv:	
Aircraft Fuel Cap U:					Serv Disrupt Time:	
Aircraft Fuel on Brd:					Serv Disrupt Units:	
Aircraft Fuel OB U:					CR Begin Date:	
Aircraft Hanger:					CR End Date:	
Road Mile Marker:					CR Change Date:	
Power Gen Facility:	N				FBI Contact:	
Generating Capacity:					FBI Contact Dt Tm:	
Type of Fixed Obj:	OTHER				Passenger Handling:	
Type of Fuel:					Passenger Route:	XXX
DOT Crossing No:					Passenger Delay:	XXX
DOT Regulated:	U				Sub Part C Test Req:	XXX
Pipeline Type:					Conductor Test:	
Pipeline Abv Ground:	ABOVE				Engineer Test:	
Pipeline Covered:	U				Trainman Test:	
Exposed Underwater:	N				Yard Foreman Test:	
Railroad Hotline:					RCL Operator Test:	
Railroad Milepost:					Brakeman Test:	
Grade Crossing:	U				Train Dispat Test:	
Crossing Device Ty:					Signalman Test:	
Ty Vehicle Involved:					Oth Employee Test:	
Device Operational:	Y				Unknown Test:	

#### Incident Details Information

Release Secured:	U	State Agen Report No:	NO REPORT #
Release Rate:		State Agen on Scene:	NONE
Release Rate Unit:		State Agen Notified:	NONE
Release Rate Rate:		Fed Agency Notified:	NONE
Est Duration of Rel:		Oth Agency Notified:	
Desc Remedial Act:	NONE	Body of Water:	YBOR CHANNEL
Fire Involved:	N	Tributary of:	SPARKMAN CHANNEL>TAMPA BAY
Fire Extinguished:	U	Near River Mile Make:	
Any Evacuations:	N	Near River Mile Mark:	
No Evacuated:		Offshore:	N
Who Evacuated:		Weather Conditions:	SUNNY
Radius of Evacu:		Air Temperature:	82
Any Injuries:	N	Wind Direction:	N
No. Injured:		Wind Speed:	5
No. Hospitalized:		Wind Speed Unit:	MPH

Map Key	Number of Records	Direction	Distance (mi/ft)	Elev/Diff (ft)	Site	DB
<b>No. Fatalities:</b>					<b>Water Supp Contam:</b> N	
<b>Any Fatalities:</b>	N				<b>Water Temperature:</b>	
<b>Any Damages:</b>	N				<b>Wave Condition:</b>	
<b>Damage Amount:</b>					<b>Current Speed:</b>	
<b>Air Corridor Closed:</b>	N				<b>Current Direction:</b>	
<b>Air Corridor Desc:</b>					<b>Current Speed Unit:</b>	
<b>Air Closure Time:</b>					<b>EMPL Fatality:</b>	
<b>Waterway Closed:</b>	N				<b>Pass Fatality:</b>	
<b>Waterway Desc:</b>					<b>Community Impact:</b>	
<b>Waterway Close Time:</b>					<b>Passengers Transfer:</b> NO	
<b>Road Closed:</b>	N				<b>Passenger Injuries:</b>	
<b>Road Desc:</b>					<b>Employee Injuries:</b>	
<b>Road Closure Time:</b>					<b>Occupant Fatality:</b>	
<b>Road Closure Units:</b>					<b>Sheen Size:</b>	
<b>Closure Direction:</b>					<b>Sheen Size Units:</b>	
<b>Major Artery:</b>	No				<b>Sheen Size Length:</b> 600	
<b>Track Closed:</b>	N				<b>Sheen Size Length U:</b> FEET	
<b>Track Desc:</b>					<b>Sheen Size Width:</b> 100	
<b>Track Closure Time:</b>					<b>Sheen Size Width U:</b> FEET	
<b>Track Closure Units:</b>					<b>Sheen Color:</b> RAINBOW	
<b>Track Close Dir:</b>					<b>Dir of Sheen Travel:</b>	
<b>Media Interest:</b>	NONE				<b>Sheen Odor Desc:</b> DIESEL	
<b>Medium Desc:</b>	WATER				<b>Duration Unit:</b>	
<b>Addl Medium Info:</b>	YBOR CHANNEL				<b>Additional Info:</b> NO ADDITIONAL INFORMATION.	

[248](#)    6 of 58    **WNW**    0.00 / 0.00    6.55 / -5    **1616 PENNY STREET TAMPA FL 33605**    **ERNS**

<b>NRC Report No:</b>	773067	<b>Latitude Degrees:</b>	
<b>Type of Incident:</b>	UNKNOWN SHEEN	<b>Latitude Minutes:</b>	
<b>Incident Cause:</b>	UNKNOWN	<b>Latitude Seconds:</b>	
<b>Incident Date:</b>	9/20/2005 10:15:00 AM	<b>Longitude Degrees:</b>	
<b>Incident Location:</b>	UNKNOWN SHEEN INCIDENT	<b>Longitude Minutes:</b>	
<b>Incident Dtg:</b>	DISCOVERED	<b>Longitude Seconds:</b>	
<b>Distance from City:</b>		<b>Lat Quad:</b>	
<b>Distance Units:</b>		<b>Long Quad:</b>	
<b>Direction from City:</b>		<b>Location Section:</b>	
<b>Location County:</b>	HILLSBOROUGH	<b>Location Township:</b>	
<b>Potential Flag:</b>		<b>Location Range:</b>	
<b>Year:</b>	Year 2005 Reports		
<b>Description of Incident:</b>	CALLER IS REPORTING A RED UNKNOWN SUBSTANCE COMING FROM THE STORM SEWER OUTFALL INTO THE YBOR CHANNEL.		

**Material Spill Information**

<b>Chris Code:</b>	OUN	<b>Unit of Measure:</b>	UNKNOWN AMOUNT
<b>CAS No:</b>	000000-00-0	<b>If Reached Water:</b>	YES
<b>UN No:</b>		<b>Amount in Water:</b>	0
<b>Name of Material:</b>	UNKNOWN OIL	<b>Unit Reach Water:</b>	UNKNOWN AMOUNT
<b>Amount of Material:</b>	0		



Map Key	Number of Records	Direction	Distance (mi/ft)	Elev/Diff (ft)	Site	DB
---------	-------------------	-----------	------------------	----------------	------	----

**Calls Information**

<b>Date Time Received:</b>	9/20/2005 10:35:22 AM	<b>Responsible City:</b>	
<b>Date Time Complete:</b>	9/20/2005 10:38:45 AM	<b>Responsible State:</b>	XX
<b>Call Type:</b>	INC	<b>Responsible Zip:</b>	
<b>Resp Company:</b>		<b>Source:</b>	TELEPHONE
<b>Resp Org Type:</b>	UNKNOWN		

**Incident Information**

<b>Tank ID:</b>		<b>Building ID:</b>	
<b>Tank Regulated:</b>	U	<b>Location Area ID:</b>	
<b>Tank Regulated By:</b>		<b>Location Block ID:</b>	
<b>Capacity of Tank:</b>		<b>OCSG No:</b>	
<b>Capacity Tank Units:</b>		<b>OCSP No:</b>	
<b>Description of Tank:</b>		<b>State Lease No:</b>	
<b>Actual Amount:</b>		<b>Pier Dock No:</b>	
<b>Actual Amount Units:</b>		<b>Berth Slip No:</b>	
<b>Tank Above Ground:</b>	ABOVE	<b>Brake Failure:</b>	N
<b>NPDES:</b>		<b>Airbag Deployed:</b>	
<b>NPDES Compliance:</b>	U	<b>Transport Contain:</b>	U
<b>Init Contin Rel No:</b>		<b>Location Subdiv:</b>	
<b>Contin Rel Permit:</b>		<b>Platform Rig Name:</b>	
<b>Contin Release Type:</b>		<b>Platform Letter:</b>	
<b>Aircraft ID:</b>		<b>Allision:</b>	N
<b>Aircraft Runway No:</b>		<b>Type of Structure:</b>	
<b>Aircraft Spot No:</b>		<b>Structure Name:</b>	
<b>Aircraft Type:</b>		<b>Structure Oper:</b>	U
<b>Aircraft Model:</b>		<b>Transit Bus Flag:</b>	
<b>Aircraft Fuel Cap:</b>		<b>Date Time Norm Serv:</b>	
<b>Aircraft Fuel Cap U:</b>		<b>Serv Disrupt Time:</b>	
<b>Aircraft Fuel on Brd:</b>		<b>Serv Disrupt Units:</b>	
<b>Aircraft Fuel OB U:</b>		<b>CR Begin Date:</b>	
<b>Aircraft Hanger:</b>		<b>CR End Date:</b>	
<b>Road Mile Marker:</b>		<b>CR Change Date:</b>	
<b>Power Gen Facility:</b>	U	<b>FBI Contact:</b>	
<b>Generating Capacity:</b>		<b>FBI Contact Dt Tm:</b>	
<b>Type of Fixed Obj:</b>		<b>Passenger Handling:</b>	
<b>Type of Fuel:</b>		<b>Passenger Route:</b>	XXX
<b>DOT Crossing No:</b>		<b>Passenger Delay:</b>	XXX
<b>DOT Regulated:</b>	U	<b>Sub Part C Test Req:</b>	XXX
<b>Pipeline Type:</b>		<b>Conductor Test:</b>	
<b>Pipeline Abv Ground:</b>	ABOVE	<b>Engineer Test:</b>	
<b>Pipeline Covered:</b>	U	<b>Trainman Test:</b>	
<b>Exposed Underwater:</b>	N	<b>Yard Foreman Test:</b>	
<b>Railroad Hotline:</b>		<b>RCL Operator Test:</b>	
<b>Railroad Milepost:</b>		<b>Brakeman Test:</b>	
<b>Grade Crossing:</b>	N	<b>Train Dispat Test:</b>	
<b>Crossing Device Ty:</b>		<b>Signalman Test:</b>	
<b>Ty Vehicle Involved:</b>		<b>Oth Employee Test:</b>	
<b>Device Operational:</b>	Y	<b>Unknown Test:</b>	

Map Key	Number of Records	Direction	Distance (mi/ft)	Elev/Diff (ft)	Site	DB
---------	-------------------	-----------	------------------	----------------	------	----

**Incident Details Information**

<b>Release Secured:</b>	U				<b>State Agen Report No:</b>	NO REPORT #
<b>Release Rate:</b>					<b>State Agen on Scene:</b>	
<b>Release Rate Unit:</b>					<b>State Agen Notified:</b>	
<b>Release Rate Rate:</b>					<b>Fed Agency Notified:</b>	CG
<b>Est Duration of Rel:</b>					<b>Oth Agency Notified:</b>	
<b>Desc Remedial Act:</b>	NONE				<b>Body of Water:</b>	STORM SEWER OUTFALL
<b>Fire Involved:</b>	N				<b>Tributary of:</b>	YBOR CHANNEL
<b>Fire Extinguished:</b>	U				<b>Near River Mile Make:</b>	
<b>Any Evacuations:</b>	N				<b>Near River Mile Mark:</b>	
<b>No Evacuated:</b>					<b>Offshore:</b>	N
<b>Who Evacuated:</b>					<b>Weather Conditions:</b>	OVERCAST
<b>Radius of Evacu:</b>					<b>Air Temperature:</b>	85
<b>Any Injuries:</b>	N				<b>Wind Direction:</b>	
<b>No. Injured:</b>					<b>Wind Speed:</b>	
<b>No. Hospitalized:</b>					<b>Wind Speed Unit:</b>	
<b>No. Fatalities:</b>					<b>Water Supp Contam:</b>	N
<b>Any Fatalities:</b>	N				<b>Water Temperature:</b>	
<b>Any Damages:</b>	N				<b>Wave Condition:</b>	
<b>Damage Amount:</b>					<b>Current Speed:</b>	
<b>Air Corridor Closed:</b>	N				<b>Current Direction:</b>	
<b>Air Corridor Desc:</b>					<b>Current Speed Unit:</b>	
<b>Air Closure Time:</b>					<b>EMPL Fatality:</b>	
<b>Waterway Closed:</b>	N				<b>Pass Fatality:</b>	
<b>Waterway Desc:</b>					<b>Community Impact:</b>	N
<b>Waterway Close Time:</b>					<b>Passengers Transfer:</b>	NO
<b>Road Closed:</b>	N				<b>Passenger Injuries:</b>	
<b>Road Desc:</b>					<b>Employee Injuries:</b>	
<b>Road Closure Time:</b>					<b>Occupant Fatality:</b>	
<b>Road Closure Units:</b>					<b>Sheen Size:</b>	
<b>Closure Direction:</b>					<b>Sheen Size Units:</b>	
<b>Major Artery:</b>	No				<b>Sheen Size Length:</b>	
<b>Track Closed:</b>	N				<b>Sheen Size Length U:</b>	
<b>Track Desc:</b>					<b>Sheen Size Width:</b>	
<b>Track Closure Time:</b>					<b>Sheen Size Width U:</b>	
<b>Track Closure Units:</b>					<b>Sheen Color:</b>	REDISH
<b>Track Close Dir:</b>					<b>Dir of Sheen Travel:</b>	
<b>Media Interest:</b>	NONE				<b>Sheen Odor Desc:</b>	
<b>Medium Desc:</b>	WATER				<b>Duration Unit:</b>	
<b>Addl Medium Info:</b>	STORM SEWER OUTFALL				<b>Additional Info:</b>	NONE

<a href="#">248</a>	7 of 58	WNW	0.00 / 0.00	6.55 / -5	1616 PENY ST TAMPA FL	ERNS
---------------------	---------	-----	-------------	-----------	--------------------------	------

<b>NRC Report No:</b>	743767	<b>Latitude Degrees:</b>	
<b>Type of Incident:</b>	VESSEL	<b>Latitude Minutes:</b>	
<b>Incident Cause:</b>	UNKNOWN	<b>Latitude Seconds:</b>	
<b>Incident Date:</b>	12/9/2004 11:00:00 AM	<b>Longitude Degrees:</b>	
<b>Incident Location:</b>		<b>Longitude Minutes:</b>	

Map Key	Number of Records	Direction	Distance (mi/ft)	Elev/Diff (ft)	Site	DB
---------	-------------------	-----------	------------------	----------------	------	----

<b>Incident Dtg:</b>	OCCURRED				<b>Longitude Seconds:</b>	
<b>Distance from City:</b>					<b>Lat Quad:</b>	
<b>Distance Units:</b>					<b>Long Quad:</b>	
<b>Direction from City:</b>					<b>Location Section:</b>	
<b>Location County:</b>	HILLSBOROUGH				<b>Location Township:</b>	
<b>Potential Flag:</b>					<b>Location Range:</b>	
<b>Year:</b>	Year 2004 Reports					
<b>Description of Incident:</b>	A FIRE OCCURRED IN A COFFER DAM ON A BARGE RESULTING IN A SULFUR RELEASE WITH THE FIRE.					

**Material Spill Information**

<b>Chris Code:</b>	SXX	<b>Unit of Measure:</b>	UNKNOWN AMOUNT
<b>CAS No:</b>	000000-00-0	<b>If Reached Water:</b>	NO
<b>UN No:</b>		<b>Amount in Water:</b>	
<b>Name of Material:</b>	SULFUR	<b>Unit Reach Water:</b>	
<b>Amount of Material:</b>	0		

**Calls Information**

<b>Date Time Received:</b>	12/9/2004 3:44:25 PM	<b>Responsible City:</b>	
<b>Date Time Complete:</b>	12/9/2004 3:50:16 PM	<b>Responsible State:</b>	XX
<b>Call Type:</b>	INC	<b>Responsible Zip:</b>	
<b>Resp Company:</b>		<b>Source:</b>	TELEPHONE
<b>Resp Org Type:</b>	UNKNOWN		

**Incident Information**

<b>Tank ID:</b>		<b>Building ID:</b>	
<b>Tank Regulated:</b>	U	<b>Location Area ID:</b>	
<b>Tank Regulated By:</b>		<b>Location Block ID:</b>	
<b>Capacity of Tank:</b>		<b>OCSG No:</b>	
<b>Capacity Tank Units:</b>		<b>OCSP No:</b>	
<b>Description of Tank:</b>		<b>State Lease No:</b>	
<b>Actual Amount:</b>		<b>Pier Dock No:</b>	
<b>Actual Amount Units:</b>		<b>Berth Slip No:</b>	
<b>Tank Above Ground:</b>	ABOVE	<b>Brake Failure:</b>	N
<b>NPDES:</b>		<b>Airbag Deployed:</b>	
<b>NPDES Compliance:</b>	U	<b>Transport Contain:</b>	U
<b>Init Contin Rel No:</b>		<b>Location Subdiv:</b>	
<b>Contin Rel Permit:</b>		<b>Platform Rig Name:</b>	
<b>Contin Release Type:</b>		<b>Platform Letter:</b>	
<b>Aircraft ID:</b>		<b>Allision:</b>	N
<b>Aircraft Runway No:</b>		<b>Type of Structure:</b>	
<b>Aircraft Spot No:</b>		<b>Structure Name:</b>	
<b>Aircraft Type:</b>		<b>Structure Oper:</b>	U
<b>Aircraft Model:</b>		<b>Transit Bus Flag:</b>	
<b>Aircraft Fuel Cap:</b>		<b>Date Time Norm Serv:</b>	
<b>Aircraft Fuel Cap U:</b>		<b>Serv Disrupt Time:</b>	
<b>Aircraft Fuel on Brd:</b>		<b>Serv Disrupt Units:</b>	
<b>Aircraft Fuel OB U:</b>		<b>CR Begin Date:</b>	

Map Key	Number of Records	Direction	Distance (mi/ft)	Elev/Diff (ft)	Site	DB
<b>Aircraft Hanger:</b>					<b>CR End Date:</b>	
<b>Road Mile Marker:</b>					<b>CR Change Date:</b>	
<b>Power Gen Facility:</b>	U				<b>FBI Contact:</b>	
<b>Generating Capacity:</b>					<b>FBI Contact Dt Tm:</b>	
<b>Type of Fixed Obj:</b>					<b>Passenger Handling:</b>	
<b>Type of Fuel:</b>					<b>Passenger Route:</b>	XXX
<b>DOT Crossing No:</b>					<b>Passenger Delay:</b>	XXX
<b>DOT Regulated:</b>	U				<b>Sub Part C Test Req:</b>	XXX
<b>Pipeline Type:</b>					<b>Conductor Test:</b>	
<b>Pipeline Abv Ground:</b>	ABOVE				<b>Engineer Test:</b>	
<b>Pipeline Covered:</b>	U				<b>Trainman Test:</b>	
<b>Exposed Underwater:</b>	N				<b>Yard Foreman Test:</b>	
<b>Railroad Hotline:</b>					<b>RCL Operator Test:</b>	
<b>Railroad Milepost:</b>					<b>Brakeman Test:</b>	
<b>Grade Crossing:</b>	N				<b>Train Dispat Test:</b>	
<b>Crossing Device Ty:</b>					<b>Signalman Test:</b>	
<b>Ty Vehicle Involved:</b>					<b>Oth Employee Test:</b>	
<b>Device Operational:</b>	Y				<b>Unknown Test:</b>	

**Incident Details Information**

<b>Release Secured:</b>	N				<b>State Agen Report No:</b>	
<b>Release Rate:</b>					<b>State Agen on Scene:</b>	
<b>Release Rate Unit:</b>					<b>State Agen Notified:</b>	
<b>Release Rate Rate:</b>					<b>Fed Agency Notified:</b>	USCG
<b>Est Duration of Rel:</b>					<b>Oth Agency Notified:</b>	
<b>Desc Remedial Act:</b>	THE FIRE DEPT. IS ON SCENE				<b>Body of Water:</b>	
<b>Fire Involved:</b>	N				<b>Tributary of:</b>	
<b>Fire Extinguished:</b>	U				<b>Near River Mile Make:</b>	
<b>Any Evacuations:</b>	N				<b>Near River Mile Mark:</b>	
<b>No Evacuated:</b>					<b>Offshore:</b>	N
<b>Who Evacuated:</b>					<b>Weather Conditions:</b>	CLEAR
<b>Radius of Evacu:</b>					<b>Air Temperature:</b>	
<b>Any Injuries:</b>	N				<b>Wind Direction:</b>	
<b>No. Injured:</b>					<b>Wind Speed:</b>	
<b>No. Hospitalized:</b>					<b>Wind Speed Unit:</b>	
<b>No. Fatalities:</b>					<b>Water Supp Contam:</b>	U
<b>Any Fatalities:</b>	N				<b>Water Temperature:</b>	
<b>Any Damages:</b>	N				<b>Wave Condition:</b>	
<b>Damage Amount:</b>					<b>Current Speed:</b>	
<b>Air Corridor Closed:</b>	N				<b>Current Direction:</b>	
<b>Air Corridor Desc:</b>					<b>Current Speed Unit:</b>	
<b>Air Closure Time:</b>					<b>EMPL Fatality:</b>	
<b>Waterway Closed:</b>	N				<b>Pass Fatality:</b>	
<b>Waterway Desc:</b>					<b>Community Impact:</b>	N
<b>Waterway Close Time:</b>					<b>Passengers Transfer:</b>	UNK
<b>Road Closed:</b>	N				<b>Passenger Injuries:</b>	
<b>Road Desc:</b>					<b>Employee Injuries:</b>	
<b>Road Closure Time:</b>					<b>Occupant Fatality:</b>	
<b>Road Closure Units:</b>					<b>Sheen Size:</b>	
<b>Closure Direction:</b>					<b>Sheen Size Units:</b>	

Map Key	Number of Records	Direction	Distance (mi/ft)	Elev/Diff (ft)	Site	DB
Major Artery:	No				Sheen Size Length:	
Track Closed:	N				Sheen Size Length U:	
Track Desc:					Sheen Size Width:	
Track Closure Time:					Sheen Size Width U:	
Track Closure Units:					Sheen Color:	
Track Close Dir:					Dir of Sheen Travel:	
Media Interest:	NONE				Sheen Odor Desc:	
Medium Desc:	AIR				Duration Unit:	
Addl Medium Info:	ATMOSPHERE				Additional Info:	NONE

[248](#)      8 of 58      WNW      0.00 / 0.00      6.55 / -5      1616 PENNY STREET TAMPA FL 33605      ERNS

**NRC Report No:** 491743      **Latitude Degrees:**  
**Type of Incident:** VESSEL      **Latitude Minutes:**  
**Incident Cause:** OPERATOR ERROR      **Latitude Seconds:**  
**Incident Date:** 7/18/1999 8:00:00 AM      **Longitude Degrees:**  
**Incident Location:**      **Longitude Minutes:**  
**Incident Dtg:** OCCURRED      **Longitude Seconds:**  
**Distance from City:**      **Lat Quad:**  
**Distance Units:**      **Long Quad:**  
**Direction from City:**      **Location Section:**  
**Location County:** HILLSBOROUGH      **Location Township:**  
**Potential Flag:**      **Location Range:**  
**Year:** Year 1999 Reports  
**Description of Incident:** DRYDOCK M/V / GREASE IN STERN TUBE WARMED UP AND FELL OUT

**Material Spill Information**

**Chris Code:** NCC      **Unit of Measure:** GALLON(S)  
**CAS No:**      **If Reached Water:** YES  
**UN No:**      **Amount in Water:** 5  
**Name of Material:** STERN TUBE OIL      **Unit Reach Water:** GALLON(S)  
**Amount of Material:** 5

**Calls Information**

**Date Time Received:** 7/18/1999 7:57:54 AM      **Responsible City:** TAMPA  
**Date Time Complete:** 7/18/1999 8:02:34 AM      **Responsible State:** FL  
**Call Type:** INC      **Responsible Zip:** 33605  
**Resp Company:** INT'L SHIP REPAIR      **Source:** UNAVAILABLE  
**Resp Org Type:** PRIVATE ENTERPRISE

**Incident Information**

**Tank ID:**      **Building ID:**  
**Tank Regulated:** U      **Location Area ID:**  
**Tank Regulated By:**      **Location Block ID:**  
**Capacity of Tank:**      **OCSG No:**  
**Capacity Tank Units:**      **OCSF No:**

Map Key	Number of Records	Direction	Distance (mi/ft)	Elev/Diff (ft)	Site	DB
<b>Description of Tank:</b>				<b>State Lease No:</b>		
<b>Actual Amount:</b>				<b>Pier Dock No:</b>		
<b>Actual Amount Units:</b>				<b>Berth Slip No:</b>		
<b>Tank Above Ground:</b>	ABOVE			<b>Brake Failure:</b>	N	
<b>NPDES:</b>				<b>Airbag Deployed:</b>		
<b>NPDES Compliance:</b>	U			<b>Transport Contain:</b>	U	
<b>Init Contin Rel No:</b>				<b>Location Subdiv:</b>		
<b>Contin Rel Permit:</b>				<b>Platform Rig Name:</b>		
<b>Contin Release Type:</b>				<b>Platform Letter:</b>		
<b>Aircraft ID:</b>				<b>Allision:</b>		
<b>Aircraft Runway No:</b>				N		
<b>Aircraft Spot No:</b>				<b>Type of Structure:</b>		
<b>Aircraft Type:</b>				<b>Structure Name:</b>		
UNKNOWN				<b>Structure Oper:</b>		
<b>Aircraft Model:</b>				Y		
<b>Aircraft Fuel Cap:</b>				<b>Transit Bus Flag:</b>		
<b>Aircraft Fuel Cap U:</b>				<b>Date Time Norm Serv:</b>		
<b>Aircraft Fuel on Brd:</b>				<b>Serv Disrupt Time:</b>		
<b>Aircraft Fuel OB U:</b>				<b>Serv Disrupt Units:</b>		
<b>Aircraft Hanger:</b>				<b>CR Begin Date:</b>		
<b>Road Mile Marker:</b>				<b>CR End Date:</b>		
<b>Power Gen Facility:</b>				<b>CR Change Date:</b>		
U				<b>FBI Contact:</b>		
<b>Generating Capacity:</b>				<b>FBI Contact Dt Tm:</b>		
<b>Type of Fixed Obj:</b>				<b>Passenger Handling:</b>		
UNKNOWN				<b>Passenger Route:</b>		
<b>Type of Fuel:</b>				XXX		
<b>DOT Crossing No:</b>				<b>Passenger Delay:</b>		
<b>DOT Regulated:</b>				XXX		
U				<b>Sub Part C Test Req:</b>		
<b>Pipeline Type:</b>				XXX		
<b>Pipeline Abv Ground:</b>				<b>Conductor Test:</b>		
ABOVE				<b>Engineer Test:</b>		
<b>Pipeline Covered:</b>				<b>Trainman Test:</b>		
U				<b>Yard Foreman Test:</b>		
<b>Exposed Underwater:</b>				<b>RCL Operator Test:</b>		
U				<b>Brakeman Test:</b>		
<b>Railroad Hotline:</b>				<b>Train Dispat Test:</b>		
No				<b>Signalman Test:</b>		
<b>Railroad Milepost:</b>				<b>Oth Employee Test:</b>		
UNKNOWN				<b>Unknown Test:</b>		
<b>Grade Crossing:</b>						
N						
<b>Crossing Device Ty:</b>						
<b>Ty Vehicle Involved:</b>						
UNKNOWN						
<b>Device Operational:</b>						
Y						

**Incident Details Information**

<b>Release Secured:</b>	U	<b>State Agen Report No:</b>	
<b>Release Rate:</b>		<b>State Agen on Scene:</b>	
<b>Release Rate Unit:</b>		<b>State Agen Notified:</b>	
<b>Release Rate Rate:</b>		<b>Fed Agency Notified:</b>	
<b>Est Duration of Rel:</b>		<b>Oth Agency Notified:</b>	
<b>Desc Remedial Act:</b>	CLEAN UP CREWS CLEANING UP RELEASE/SMALL BOAT AND BOOM DEPLOYED	<b>Body of Water:</b>	
<b>Fire Involved:</b>	N	<b>Tributary of:</b>	
<b>Fire Extinguished:</b>	U	<b>Near River Mile Make:</b>	
<b>Any Evacuations:</b>	N	<b>Near River Mile Mark:</b>	
<b>No Evacuated:</b>		<b>Offshore:</b>	N
<b>Who Evacuated:</b>		<b>Weather Conditions:</b>	

Map Key	Number of Records	Direction	Distance (mi/ft)	Elev/Diff (ft)	Site	DB
<b>Radius of Evacu:</b>					<b>Air Temperature:</b>	
<b>Any Injuries:</b>	U				<b>Wind Direction:</b>	
<b>No. Injured:</b>					<b>Wind Speed:</b>	
<b>No. Hospitalized:</b>					<b>Wind Speed Unit:</b>	
<b>No. Fatalities:</b>					<b>Water Supp Contam:</b>	U
<b>Any Fatalities:</b>	U				<b>Water Temperature:</b>	
<b>Any Damages:</b>	N				<b>Wave Condition:</b>	
<b>Damage Amount:</b>					<b>Current Speed:</b>	
<b>Air Corridor Closed:</b>	N				<b>Current Direction:</b>	
<b>Air Corridor Desc:</b>					<b>Current Speed Unit:</b>	
<b>Air Closure Time:</b>					<b>EMPL Fatality:</b>	
<b>Waterway Closed:</b>	N				<b>Pass Fatality:</b>	
<b>Waterway Desc:</b>					<b>Community Impact:</b>	N
<b>Waterway Close Time:</b>					<b>Passengers Transfer:</b>	UNK
<b>Road Closed:</b>	N				<b>Passenger Injuries:</b>	
<b>Road Desc:</b>					<b>Employee Injuries:</b>	
<b>Road Closure Time:</b>					<b>Occupant Fatality:</b>	
<b>Road Closure Units:</b>					<b>Sheen Size:</b>	
<b>Closure Direction:</b>					<b>Sheen Size Units:</b>	
<b>Major Artery:</b>	No				<b>Sheen Size Length:</b>	
<b>Track Closed:</b>	N				<b>Sheen Size Length U:</b>	
<b>Track Desc:</b>					<b>Sheen Size Width:</b>	
<b>Track Closure Time:</b>					<b>Sheen Size Width U:</b>	
<b>Track Closure Units:</b>					<b>Sheen Color:</b>	
<b>Track Close Dir:</b>					<b>Dir of Sheen Travel:</b>	
<b>Media Interest:</b>					<b>Sheen Odor Desc:</b>	
<b>Medium Desc:</b>	WATER				<b>Duration Unit:</b>	
<b>Addl Medium Info:</b>	YBOR CHANNEL				<b>Additional Info:</b>	SHEEN SIZE:300 FT/COLOR:LIGHT BROWN/CURRENT:HEADING SOUTH/WINDS:CALM/SKIES:NONE/AIR TEMP:85F/CALLER HAD NO OTHER INFORMATION

[248](#)    9 of 58    **WNW**    0.00 / 0.00    6.55 / -5    1616 PENNY ST TAMPA FL    **ERNS**

<b>NRC Report No:</b>	572263	<b>Latitude Degrees:</b>	
<b>Type of Incident:</b>	VESSEL	<b>Latitude Minutes:</b>	
<b>Incident Cause:</b>	EQUIPMENT FAILURE	<b>Latitude Seconds:</b>	
<b>Incident Date:</b>	7/8/2001 9:45:00 AM	<b>Longitude Degrees:</b>	
<b>Incident Location:</b>		<b>Longitude Minutes:</b>	
<b>Incident Dtg:</b>	OCCURRED	<b>Longitude Seconds:</b>	
<b>Distance from City:</b>		<b>Lat Quad:</b>	
<b>Distance Units:</b>		<b>Long Quad:</b>	
<b>Direction from City:</b>		<b>Location Section:</b>	
<b>Location County:</b>	HILLSBOROUGH	<b>Location Township:</b>	
<b>Potential Flag:</b>		<b>Location Range:</b>	
<b>Year:</b>	Year 2001 Reports		
<b>Description of Incident:</b>	HYDRAULIC FLUID SPILLED FROM THE STERN OF A RESEARCH VESSEL INTO THE TAMPA BAY.		

**Material Spill Information**

Map Key	Number of Records	Direction	Distance (mi/ft)	Elev/Diff (ft)	Site	DB
<b>Chris Code:</b>	OHY				<b>Unit of Measure:</b>	GALLON(S)
<b>CAS No:</b>	000000-00-0				<b>If Reached Water:</b>	YES
<b>UN No:</b>					<b>Amount in Water:</b>	5
<b>Name of Material:</b>	HYDRAULIC OIL				<b>Unit Reach Water:</b>	GALLON(S)
<b>Amount of Material:</b>	5					

**Calls Information**

<b>Date Time Received:</b>	7/8/2001 4:13:59 PM	<b>Responsible City:</b>	TAMPA
<b>Date Time Complete:</b>	7/8/2001 4:20:18 PM	<b>Responsible State:</b>	FL
<b>Call Type:</b>	INC	<b>Responsible Zip:</b>	33605
<b>Resp Company:</b>	INTERNATIONAL SHIP REPAIR	<b>Source:</b>	TELEPHONE
<b>Resp Org Type:</b>	PRIVATE ENTERPRISE		

**Incident Information**

<b>Tank ID:</b>		<b>Building ID:</b>	
<b>Tank Regulated:</b>		<b>Location Area ID:</b>	
<b>Tank Regulated By:</b>		<b>Location Block ID:</b>	
<b>Capacity of Tank:</b>		<b>OCSG No:</b>	
<b>Capacity Tank Units:</b>		<b>OCSP No:</b>	
<b>Description of Tank:</b>		<b>State Lease No:</b>	
<b>Actual Amount:</b>		<b>Pier Dock No:</b>	
<b>Actual Amount Units:</b>		<b>Berth Slip No:</b>	
<b>Tank Above Ground:</b>		<b>Brake Failure:</b>	
<b>NPDES:</b>		<b>Airbag Deployed:</b>	
<b>NPDES Compliance:</b>		<b>Transport Contain:</b>	
<b>Init Contin Rel No:</b>		<b>Location Subdiv:</b>	
<b>Contin Rel Permit:</b>		<b>Platform Rig Name:</b>	
<b>Contin Release Type:</b>		<b>Platform Letter:</b>	
<b>Aircraft ID:</b>		<b>Allision:</b>	
<b>Aircraft Runway No:</b>		<b>Type of Structure:</b>	
<b>Aircraft Spot No:</b>		<b>Structure Name:</b>	
<b>Aircraft Type:</b>	UNKNOWN	<b>Structure Oper:</b>	
<b>Aircraft Model:</b>		<b>Transit Bus Flag:</b>	
<b>Aircraft Fuel Cap:</b>		<b>Date Time Norm Serv:</b>	
<b>Aircraft Fuel Cap U:</b>		<b>Serv Disrupt Time:</b>	
<b>Aircraft Fuel on Brd:</b>		<b>Serv Disrupt Units:</b>	
<b>Aircraft Fuel OB U:</b>		<b>CR Begin Date:</b>	
<b>Aircraft Hanger:</b>		<b>CR End Date:</b>	
<b>Road Mile Marker:</b>		<b>CR Change Date:</b>	
<b>Power Gen Facility:</b>		<b>FBI Contact:</b>	
<b>Generating Capacity:</b>		<b>FBI Contact Dt Tm:</b>	
<b>Type of Fixed Obj:</b>	UNKNOWN	<b>Passenger Handling:</b>	
<b>Type of Fuel:</b>		<b>Passenger Route:</b>	XXX
<b>DOT Crossing No:</b>		<b>Passenger Delay:</b>	XXX
<b>DOT Regulated:</b>		<b>Sub Part C Test Req:</b>	XXX
<b>Pipeline Type:</b>		<b>Conductor Test:</b>	
<b>Pipeline Abv Ground:</b>		<b>Engineer Test:</b>	
<b>Pipeline Covered:</b>		<b>Trainman Test:</b>	



Map Key	Number of Records	Direction	Distance (mi/ft)	Elev/Diff (ft)	Site	DB
Exposed Underwater:					Yard Foreman Test:	
Railroad Hotline:					RCL Operator Test:	
Railroad Milepost:					Brakeman Test:	
Grade Crossing:					Train Dispat Test:	
Crossing Device Ty:					Signalman Test:	
Ty Vehicle Involved:					Oth Employee Test:	
Device Operational:					Unknown Test:	

**Incident Details Information**

Release Secured:	Y				State Agen Report No:	
Release Rate:					State Agen on Scene:	
Release Rate Unit:					State Agen Notified:	
Release Rate Rate:					Fed Agency Notified:	
Est Duration of Rel:					Oth Agency Notified:	
Desc Remedial Act:	BOOMS APPLIED, ABSORBENTS APPLIED, CLEANUP COMPLETED				Body of Water:	TAMPA BAY
Fire Involved:	N				Tributary of:	GULF OF MEXICO
Fire Extinguished:	U				Near River Mile Make:	
Any Evacuations:	N				Near River Mile Mark:	
No Evacuated:					Offshore:	N
Who Evacuated:					Weather Conditions:	CLEAR
Radius of Evacu:					Air Temperature:	90
Any Injuries:	N				Wind Direction:	
No. Injured:					Wind Speed:	
No. Hospitalized:					Wind Speed Unit:	
No. Fatalities:					Water Supp Contam:	N
Any Fatalities:	N				Water Temperature:	
Any Damages:	N				Wave Condition:	
Damage Amount:					Current Speed:	
Air Corridor Closed:	N				Current Direction:	
Air Corridor Desc:					Current Speed Unit:	
Air Closure Time:					EMPL Fatality:	
Waterway Closed:	N				Pass Fatality:	
Waterway Desc:					Community Impact:	N
Waterway Close Time:					Passengers Transfer:	UNK
Road Closed:	N				Passenger Injuries:	
Road Desc:					Employee Injuries:	
Road Closure Time:					Occupant Fatality:	
Road Closure Units:					Sheen Size:	
Closure Direction:					Sheen Size Units:	
Major Artery:	No				Sheen Size Length:	30
Track Closed:	N				Sheen Size Length U:	YARDS
Track Desc:					Sheen Size Width:	30
Track Closure Time:					Sheen Size Width U:	YARDS
Track Closure Units:					Sheen Color:	RAINBOW
Track Close Dir:					Dir of Sheen Travel:	
Media Interest:	NONE				Sheen Odor Desc:	
Medium Desc:	WATER				Duration Unit:	
Addl Medium Info:	TAMPA BAY				Additional Info:	THE CALLER HAD NO ADDITIONAL INFORMATION.

Map Key	Number of Records	Direction	Distance (mi/ft)	Elev/Diff (ft)	Site	DB
<a href="#">248</a>	10 of 58	WNW	0.00 / 0.00	6.55 / -5	1616 PENNY STREET TAMPA FL	ERNS

**NRC Report No:** 708899  
**Type of Incident:** VESSEL  
**Incident Cause:** UNKNOWN  
**Incident Date:** 12/24/2003 6:00:00 AM  
**Incident Location:**  
**Incident Dtg:** DISCOVERED  
**Distance from City:**  
**Distance Units:**  
**Direction from City:**  
**Location County:** HILLSBOROUGH  
**Potential Flag:**  
**Year:** Year 2003 Reports  
**Description of Incident:** MATERIAL RELEASED FROM A HIGH REACH ON A BARGE DUE TO UNKNOWN CAUSES.

**Material Spill Information**

**Chris Code:** OHY  
**CAS No:** 000000-00-0  
**UN No:**  
**Name of Material:** HYDRAULIC OIL  
**Amount of Material:** 1  
**Unit of Measure:** GALLON(S)  
**If Reached Water:** YES  
**Amount in Water:** 1  
**Unit Reach Water:** GALLON(S)

**Calls Information**

**Date Time Received:** 12/24/2003 8:51:13 AM  
**Date Time Complete:** 12/24/2003 8:54:56 AM  
**Call Type:** INC  
**Resp Company:**  
**Resp Org Type:** UNKNOWN  
**Responsible City:**  
**Responsible State:** XX  
**Responsible Zip:**  
**Source:** TELEPHONE

**Incident Information**

**Tank ID:**  
**Tank Regulated:** U  
**Tank Regulated By:**  
**Capacity of Tank:**  
**Capacity Tank Units:**  
**Description of Tank:**  
**Actual Amount:**  
**Actual Amount Units:**  
**Tank Above Ground:** ABOVE  
**NPDES:**  
**NPDES Compliance:** U  
**Init Contin Rel No:**  
**Contin Rel Permit:**  
**Contin Release Type:**  
**Aircraft ID:**  
**Building ID:**  
**Location Area ID:**  
**Location Block ID:**  
**OCSG No:**  
**OCSF No:**  
**State Lease No:**  
**Pier Dock No:**  
**Berth Slip No:**  
**Brake Failure:** N  
**Airbag Deployed:**  
**Transport Contain:** U  
**Location Subdiv:**  
**Platform Rig Name:**  
**Platform Letter:**  
**Allision:** N

Map Key	Number of Records	Direction	Distance (mi/ft)	Elev/Diff (ft)	Site	DB
<b>Aircraft Runway No:</b>					<b>Type of Structure:</b>	
<b>Aircraft Spot No:</b>					<b>Structure Name:</b>	
<b>Aircraft Type:</b>					<b>Structure Oper:</b>	U
<b>Aircraft Model:</b>					<b>Transit Bus Flag:</b>	
<b>Aircraft Fuel Cap:</b>					<b>Date Time Norm Serv:</b>	
<b>Aircraft Fuel Cap U:</b>					<b>Serv Disrupt Time:</b>	
<b>Aircraft Fuel on Brd:</b>					<b>Serv Disrupt Units:</b>	
<b>Aircraft Fuel OB U:</b>					<b>CR Begin Date:</b>	
<b>Aircraft Hanger:</b>					<b>CR End Date:</b>	
<b>Road Mile Marker:</b>					<b>CR Change Date:</b>	
<b>Power Gen Facility:</b>	U				<b>FBI Contact:</b>	
<b>Generating Capacity:</b>					<b>FBI Contact Dt Tm:</b>	
<b>Type of Fixed Obj:</b>					<b>Passenger Handling:</b>	
<b>Type of Fuel:</b>					<b>Passenger Route:</b>	XXX
<b>DOT Crossing No:</b>					<b>Passenger Delay:</b>	XXX
<b>DOT Regulated:</b>	U				<b>Sub Part C Test Req:</b>	XXX
<b>Pipeline Type:</b>					<b>Conductor Test:</b>	
<b>Pipeline Abv Ground:</b>	ABOVE				<b>Engineer Test:</b>	
<b>Pipeline Covered:</b>	U				<b>Trainman Test:</b>	
<b>Exposed Underwater:</b>	N				<b>Yard Foreman Test:</b>	
<b>Railroad Hotline:</b>					<b>RCL Operator Test:</b>	
<b>Railroad Milepost:</b>					<b>Brakeman Test:</b>	
<b>Grade Crossing:</b>	N				<b>Train Dispat Test:</b>	
<b>Crossing Device Ty:</b>					<b>Signalman Test:</b>	
<b>Ty Vehicle Involved:</b>					<b>Oth Employee Test:</b>	
<b>Device Operational:</b>	Y				<b>Unknown Test:</b>	

**Incident Details Information**

<b>Release Secured:</b>	Y	<b>State Agen Report No:</b>	NO REPORT #
<b>Release Rate:</b>		<b>State Agen on Scene:</b>	
<b>Release Rate Unit:</b>		<b>State Agen Notified:</b>	
<b>Release Rate Rate:</b>		<b>Fed Agency Notified:</b>	MSO
<b>Est Duration of Rel:</b>		<b>Oth Agency Notified:</b>	
<b>Desc Remedial Act:</b>	CONTRACTOR WAS HIRED FOR CLEANUP	<b>Body of Water:</b>	YBOR CHANNEL
<b>Fire Involved:</b>	N	<b>Tributary of:</b>	
<b>Fire Extinguished:</b>	U	<b>Near River Mile Make:</b>	
<b>Any Evacuations:</b>	N	<b>Near River Mile Mark:</b>	
<b>No Evacuated:</b>		<b>Offshore:</b>	N
<b>Who Evacuated:</b>		<b>Weather Conditions:</b>	CLEAR
<b>Radius of Evacu:</b>		<b>Air Temperature:</b>	
<b>Any Injuries:</b>	N	<b>Wind Direction:</b>	
<b>No. Injured:</b>		<b>Wind Speed:</b>	
<b>No. Hospitalized:</b>		<b>Wind Speed Unit:</b>	
<b>No. Fatalities:</b>		<b>Water Supp Contam:</b>	N
<b>Any Fatalities:</b>	N	<b>Water Temperature:</b>	
<b>Any Damages:</b>	N	<b>Wave Condition:</b>	
<b>Damage Amount:</b>		<b>Current Speed:</b>	1
<b>Air Corridor Closed:</b>	N	<b>Current Direction:</b>	N
<b>Air Corridor Desc:</b>		<b>Current Speed Unit:</b>	KNTS
<b>Air Closure Time:</b>		<b>EMPL Fatality:</b>	

Map Key	Number of Records	Direction	Distance (mi/ft)	Elev/Diff (ft)	Site	DB
<b>Waterway Closed:</b>	N				<b>Pass Fatality:</b>	
<b>Waterway Desc:</b>					<b>Community Impact:</b>	N
<b>Waterway Close Time:</b>					<b>Passengers Transfer:</b>	UNK
<b>Road Closed:</b>	N				<b>Passenger Injuries:</b>	
<b>Road Desc:</b>					<b>Employee Injuries:</b>	
<b>Road Closure Time:</b>					<b>Occupant Fatality:</b>	
<b>Road Closure Units:</b>					<b>Sheen Size:</b>	
<b>Closure Direction:</b>					<b>Sheen Size Units:</b>	
<b>Major Artery:</b>	No				<b>Sheen Size Length:</b>	50
<b>Track Closed:</b>	N				<b>Sheen Size Length U:</b>	YARDS
<b>Track Desc:</b>					<b>Sheen Size Width:</b>	50
<b>Track Closure Time:</b>					<b>Sheen Size Width U:</b>	YARDS
<b>Track Closure Units:</b>					<b>Sheen Color:</b>	RAINBOW
<b>Track Close Dir:</b>					<b>Dir of Sheen Travel:</b>	N
<b>Media Interest:</b>	NONE				<b>Sheen Odor Desc:</b>	
<b>Medium Desc:</b>	WATER				<b>Duration Unit:</b>	
<b>Addl Medium Info:</b>	YBOR CHANNEL				<b>Additional Info:</b>	CALLER HAD NO ADDITIONAL INFORMATION.

[248](#)    11 of 58    **WNW**    0.00 / 0.00    6.55 / -5    **1616 PENNY STREET TAMPA FL 33605**    **ERNS**

<b>NRC Report No:</b>	812791	<b>Latitude Degrees:</b>	
<b>Type of Incident:</b>	VESSEL	<b>Latitude Minutes:</b>	
<b>Incident Cause:</b>	OTHER	<b>Latitude Seconds:</b>	
<b>Incident Date:</b>	9/27/2006 9:45:00 AM	<b>Longitude Degrees:</b>	
<b>Incident Location:</b>		<b>Longitude Minutes:</b>	
<b>Incident Dtg:</b>	OCCURRED	<b>Longitude Seconds:</b>	
<b>Distance from City:</b>		<b>Lat Quad:</b>	
<b>Distance Units:</b>		<b>Long Quad:</b>	
<b>Direction from City:</b>		<b>Location Section:</b>	
<b>Location County:</b>	HILLSBOROUGH	<b>Location Township:</b>	
<b>Potential Flag:</b>	No	<b>Location Range:</b>	
<b>Year:</b>	Year 2006 Reports		
<b>Description of Incident:</b>	CALLER STATED THAT A CONTAINMENT AREA ON TOP OF A BARGE OVER FILLED WITH RAIN WATER AND DISCHARGED AN OILY WATER MIXTURE INTO THE WATER.		

**Material Spill Information**

<b>Chris Code:</b>	OTH	<b>Unit of Measure:</b>	UNKNOWN AMOUNT
<b>CAS No:</b>	000000-00-0	<b>If Reached Water:</b>	YES
<b>UN No:</b>		<b>Amount in Water:</b>	0
<b>Name of Material:</b>	OILY WATER MIXTURE	<b>Unit Reach Water:</b>	UNKNOWN AMOUNT
<b>Amount of Material:</b>	0		

**Calls Information**

<b>Date Time Received:</b>	9/27/2006 9:51:40 AM	<b>Responsible City:</b>	
<b>Date Time Complete:</b>	9/27/2006 10:02:21 AM	<b>Responsible State:</b>	LA
<b>Call Type:</b>	INC	<b>Responsible Zip:</b>	
<b>Resp Company:</b>	HORNBECK OFFSHORE	<b>Source:</b>	TELEPHONE

Map Key	Number of Records	Direction	Distance (mi/ft)	Elev/Diff (ft)	Site	DB
---------	-------------------	-----------	------------------	----------------	------	----

Resp Org Type: PRIVATE ENTERPRISE

**Incident Information**

<b>Tank ID:</b>		<b>Building ID:</b>	
<b>Tank Regulated:</b>	U	<b>Location Area ID:</b>	
<b>Tank Regulated By:</b>		<b>Location Block ID:</b>	
<b>Capacity of Tank:</b>		<b>OCSG No:</b>	
<b>Capacity Tank Units:</b>		<b>OCSP No:</b>	
<b>Description of Tank:</b>		<b>State Lease No:</b>	
<b>Actual Amount:</b>		<b>Pier Dock No:</b>	
<b>Actual Amount Units:</b>		<b>Berth Slip No:</b>	
<b>Tank Above Ground:</b>	ABOVE	<b>Brake Failure:</b>	U
<b>NPDES:</b>		<b>Airbag Deployed:</b>	U
<b>NPDES Compliance:</b>	U	<b>Transport Contain:</b>	U
<b>Init Contin Rel No:</b>		<b>Location Subdiv:</b>	
<b>Contin Rel Permit:</b>		<b>Platform Rig Name:</b>	
<b>Contin Release Type:</b>		<b>Platform Letter:</b>	
<b>Aircraft ID:</b>		<b>Allision:</b>	U
<b>Aircraft Runway No:</b>		<b>Type of Structure:</b>	
<b>Aircraft Spot No:</b>		<b>Structure Name:</b>	
<b>Aircraft Type:</b>		<b>Structure Oper:</b>	U
<b>Aircraft Model:</b>		<b>Transit Bus Flag:</b>	
<b>Aircraft Fuel Cap:</b>		<b>Date Time Norm Serv:</b>	
<b>Aircraft Fuel Cap U:</b>		<b>Serv Disrupt Time:</b>	
<b>Aircraft Fuel on Brd:</b>		<b>Serv Disrupt Units:</b>	
<b>Aircraft Fuel OB U:</b>		<b>CR Begin Date:</b>	
<b>Aircraft Hanger:</b>		<b>CR End Date:</b>	
<b>Road Mile Marker:</b>		<b>CR Change Date:</b>	
<b>Power Gen Facility:</b>	U	<b>FBI Contact:</b>	
<b>Generating Capacity:</b>		<b>FBI Contact Dt Tm:</b>	
<b>Type of Fixed Obj:</b>		<b>Passenger Handling:</b>	
<b>Type of Fuel:</b>		<b>Passenger Route:</b>	XXX
<b>DOT Crossing No:</b>		<b>Passenger Delay:</b>	XXX
<b>DOT Regulated:</b>	U	<b>Sub Part C Test Req:</b>	XXX
<b>Pipeline Type:</b>		<b>Conductor Test:</b>	
<b>Pipeline Abv Ground:</b>	ABOVE	<b>Engineer Test:</b>	
<b>Pipeline Covered:</b>	U	<b>Trainman Test:</b>	
<b>Exposed Underwater:</b>	N	<b>Yard Foreman Test:</b>	
<b>Railroad Hotline:</b>		<b>RCL Operator Test:</b>	
<b>Railroad Milepost:</b>		<b>Brakeman Test:</b>	
<b>Grade Crossing:</b>	U	<b>Train Dispat Test:</b>	
<b>Crossing Device Ty:</b>		<b>Signalman Test:</b>	
<b>Ty Vehicle Involved:</b>		<b>Oth Employee Test:</b>	
<b>Device Operational:</b>	Y	<b>Unknown Test:</b>	

**Incident Details Information**

<b>Release Secured:</b>	Y	<b>State Agen Report No:</b>	
<b>Release Rate:</b>		<b>State Agen on Scene:</b>	

Map Key	Number of Records	Direction	Distance (mi/ft)	Elev/Diff (ft)	Site	DB
<b>Release Rate Unit:</b>					<b>State Agen Notified:</b>	
<b>Release Rate Rate:</b>					<b>Fed Agency Notified:</b>	
<b>Est Duration of Rel:</b>					<b>Oth Agency Notified:</b>	
<b>Desc Remedial Act:</b>	SPILL WAS STOPPED IN THE CONTAINMENT AREA, CLEAN UP IS UNDERWAY				<b>Body of Water:</b>	METRO PORT
<b>Fire Involved:</b>	N				<b>Tributary of:</b>	HILLSBOROUGH BAY
<b>Fire Extinguished:</b>	U				<b>Near River Mile Make:</b>	
<b>Any Evacuations:</b>	N				<b>Near River Mile Mark:</b>	
<b>No Evacuated:</b>					<b>Offshore:</b>	N
<b>Who Evacuated:</b>					<b>Weather Conditions:</b>	PARTLY CLOUDY
<b>Radius of Evacu:</b>					<b>Air Temperature:</b>	85
<b>Any Injuries:</b>	N				<b>Wind Direction:</b>	
<b>No. Injured:</b>					<b>Wind Speed:</b>	
<b>No. Hospitalized:</b>					<b>Wind Speed Unit:</b>	
<b>No. Fatalities:</b>					<b>Water Supp Contam:</b>	N
<b>Any Fatalities:</b>	N				<b>Water Temperature:</b>	
<b>Any Damages:</b>	N				<b>Wave Condition:</b>	
<b>Damage Amount:</b>					<b>Current Speed:</b>	
<b>Air Corridor Closed:</b>	N				<b>Current Direction:</b>	
<b>Air Corridor Desc:</b>					<b>Current Speed Unit:</b>	
<b>Air Closure Time:</b>					<b>EMPL Fatality:</b>	
<b>Waterway Closed:</b>	N				<b>Pass Fatality:</b>	
<b>Waterway Desc:</b>					<b>Community Impact:</b>	N
<b>Waterway Close Time:</b>					<b>Passengers Transfer:</b>	NO
<b>Road Closed:</b>	N				<b>Passenger Injuries:</b>	
<b>Road Desc:</b>					<b>Employee Injuries:</b>	
<b>Road Closure Time:</b>					<b>Occupant Fatality:</b>	
<b>Road Closure Units:</b>					<b>Sheen Size:</b>	
<b>Closure Direction:</b>					<b>Sheen Size Units:</b>	
<b>Major Artery:</b>	No				<b>Sheen Size Length:</b>	
<b>Track Closed:</b>	N				<b>Sheen Size Length U:</b>	
<b>Track Desc:</b>					<b>Sheen Size Width:</b>	
<b>Track Closure Time:</b>					<b>Sheen Size Width U:</b>	
<b>Track Closure Units:</b>					<b>Sheen Color:</b>	RAINBOW
<b>Track Close Dir:</b>					<b>Dir of Sheen Travel:</b>	
<b>Media Interest:</b>	NONE				<b>Sheen Odor Desc:</b>	
<b>Medium Desc:</b>	WATER				<b>Duration Unit:</b>	
<b>Addl Medium Info:</b>	METRO PORT				<b>Additional Info:</b>	CALLER HAD NO FURTHER INFORMATION AT THIS TIME.

[248](#) 12 of 58 **WNW** 0.00 / 0.00 6.55 / -5 **1616 PENNY STREET YBOR CHANNEL TAMPA FL 33605** **ERNS**

**NRC Report No:** 953832 **Latitude Degrees:**  
**Type of Incident:** FIXED **Latitude Minutes:**  
**Incident Cause:** OPERATOR ERROR **Latitude Seconds:**  
**Incident Date:** 9/13/2010 12:01:00 AM **Longitude Degrees:**  
**Incident Location:** **Longitude Minutes:**  
**Incident Dtg:** OCCURRED **Longitude Seconds:**  
**Distance from City:** **Lat Quad:**  
**Distance Units:** **Long Quad:**

Map Key	Number of Records	Direction	Distance (mi/ft)	Elev/Diff (ft)	Site	DB
---------	-------------------	-----------	------------------	----------------	------	----

<b>Direction from City:</b>		<b>Location Section:</b>	
<b>Location County:</b>	HILLSBOROUGH	<b>Location Township:</b>	
<b>Potential Flag:</b>	No	<b>Location Range:</b>	
<b>Year:</b>	Year 2010 Reports		
<b>Description of Incident:</b>	CALLER STATED THERE WAS A SPILL OF DIESEL FUEL FROM A HOSE USED TO FUEL A GENERATOR AT THE FACILITY.		

**Material Spill Information**

<b>Chris Code:</b>	ODS	<b>Unit of Measure:</b>	GALLON(S)
<b>CAS No:</b>	000000-00-0	<b>If Reached Water:</b>	YES
<b>UN No:</b>		<b>Amount in Water:</b>	10
<b>Name of Material:</b>	OIL: DIESEL	<b>Unit Reach Water:</b>	GALLON(S)
<b>Amount of Material:</b>	50		

**Calls Information**

<b>Date Time Received:</b>	9/13/2010 8:28:38 AM	<b>Responsible City:</b>	TAMPA
<b>Date Time Complete:</b>	9/13/2010 8:32:43 AM	<b>Responsible State:</b>	FL
<b>Call Type:</b>	INC	<b>Responsible Zip:</b>	33605
<b>Resp Company:</b>	INT'L SHIP REPAIR	<b>Source:</b>	TELEPHONE
<b>Resp Org Type:</b>	PRIVATE ENTERPRISE		

**Incident Information**

<b>Tank ID:</b>		<b>Building ID:</b>	
<b>Tank Regulated:</b>	U	<b>Location Area ID:</b>	
<b>Tank Regulated By:</b>		<b>Location Block ID:</b>	
<b>Capacity of Tank:</b>		<b>OCSG No:</b>	
<b>Capacity Tank Units:</b>		<b>OOSP No:</b>	
<b>Description of Tank:</b>		<b>State Lease No:</b>	
<b>Actual Amount:</b>		<b>Pier Dock No:</b>	
<b>Actual Amount Units:</b>		<b>Berth Slip No:</b>	
<b>Tank Above Ground:</b>	ABOVE	<b>Brake Failure:</b>	U
<b>NPDES:</b>		<b>Airbag Deployed:</b>	U
<b>NPDES Compliance:</b>	U	<b>Transport Contain:</b>	U
<b>Init Contin Rel No:</b>		<b>Location Subdiv:</b>	
<b>Contin Rel Permit:</b>		<b>Platform Rig Name:</b>	
<b>Contin Release Type:</b>		<b>Platform Letter:</b>	
<b>Aircraft ID:</b>		<b>Allision:</b>	U
<b>Aircraft Runway No:</b>		<b>Type of Structure:</b>	
<b>Aircraft Spot No:</b>		<b>Structure Name:</b>	
<b>Aircraft Type:</b>		<b>Structure Oper:</b>	U
<b>Aircraft Model:</b>		<b>Transit Bus Flag:</b>	
<b>Aircraft Fuel Cap:</b>		<b>Date Time Norm Serv:</b>	
<b>Aircraft Fuel Cap U:</b>		<b>Serv Disrupt Time:</b>	
<b>Aircraft Fuel on Brd:</b>		<b>Serv Disrupt Units:</b>	
<b>Aircraft Fuel OB U:</b>		<b>CR Begin Date:</b>	
<b>Aircraft Hanger:</b>		<b>CR End Date:</b>	
<b>Road Mile Marker:</b>		<b>CR Change Date:</b>	

Map Key	Number of Records	Direction	Distance (mi/ft)	Elev/Diff (ft)	Site	DB
<b>Power Gen Facility:</b>	N				<b>FBI Contact:</b>	
<b>Generating Capacity:</b>					<b>FBI Contact Dt Tm:</b>	
<b>Type of Fixed Obj:</b>	PORT FACILITY				<b>Passenger Handling:</b>	
<b>Type of Fuel:</b>					<b>Passenger Route:</b>	XXX
<b>DOT Crossing No:</b>					<b>Passenger Delay:</b>	XXX
<b>DOT Regulated:</b>	U				<b>Sub Part C Test Req:</b>	XXX
<b>Pipeline Type:</b>					<b>Conductor Test:</b>	
<b>Pipeline Abv Ground:</b>	ABOVE				<b>Engineer Test:</b>	
<b>Pipeline Covered:</b>	U				<b>Trainman Test:</b>	
<b>Exposed Underwater:</b>	N				<b>Yard Foreman Test:</b>	
<b>Railroad Hotline:</b>					<b>RCL Operator Test:</b>	
<b>Railroad Milepost:</b>					<b>Brakeman Test:</b>	
<b>Grade Crossing:</b>	U				<b>Train Dispat Test:</b>	
<b>Crossing Device Ty:</b>					<b>Signalman Test:</b>	
<b>Ty Vehicle Involved:</b>					<b>Oth Employee Test:</b>	
<b>Device Operational:</b>	U				<b>Unknown Test:</b>	

#### Incident Details Information

<b>Release Secured:</b>	Y				<b>State Agen Report No:</b>	NONE
<b>Release Rate:</b>					<b>State Agen on Scene:</b>	NONE
<b>Release Rate Unit:</b>					<b>State Agen Notified:</b>	NONE
<b>Release Rate Rate:</b>					<b>Fed Agency Notified:</b>	NONE
<b>Est Duration of Rel:</b>					<b>Oth Agency Notified:</b>	
<b>Desc Remedial Act:</b>	BOOMS APPLIED, ABSORBENTS APPLIED, MATERIAL CONTAINED				<b>Body of Water:</b>	YBOR CHANNEL
<b>Fire Involved:</b>	N				<b>Tributary of:</b>	TAMPA BAY
<b>Fire Extinguished:</b>	U				<b>Near River Mile Make:</b>	
<b>Any Evacuations:</b>	N				<b>Near River Mile Mark:</b>	
<b>No Evacuated:</b>					<b>Offshore:</b>	N
<b>Who Evacuated:</b>					<b>Weather Conditions:</b>	CLEAR
<b>Radius of Evacu:</b>					<b>Air Temperature:</b>	
<b>Any Injuries:</b>	N				<b>Wind Direction:</b>	
<b>No. Injured:</b>					<b>Wind Speed:</b>	
<b>No. Hospitalized:</b>					<b>Wind Speed Unit:</b>	
<b>No. Fatalities:</b>					<b>Water Supp Contam:</b>	U
<b>Any Fatalities:</b>	N				<b>Water Temperature:</b>	
<b>Any Damages:</b>	N				<b>Wave Condition:</b>	
<b>Damage Amount:</b>					<b>Current Speed:</b>	
<b>Air Corridor Closed:</b>	N				<b>Current Direction:</b>	
<b>Air Corridor Desc:</b>					<b>Current Speed Unit:</b>	
<b>Air Closure Time:</b>					<b>EMPL Fatality:</b>	
<b>Waterway Closed:</b>	N				<b>Pass Fatality:</b>	
<b>Waterway Desc:</b>					<b>Community Impact:</b>	
<b>Waterway Close Time:</b>					<b>Passengers Transfer:</b>	NO
<b>Road Closed:</b>	N				<b>Passenger Injuries:</b>	
<b>Road Desc:</b>					<b>Employee Injuries:</b>	
<b>Road Closure Time:</b>					<b>Occupant Fatality:</b>	
<b>Road Closure Units:</b>					<b>Sheen Size:</b>	
<b>Closure Direction:</b>					<b>Sheen Size Units:</b>	
<b>Major Artery:</b>	No				<b>Sheen Size Length:</b>	



Map Key	Number of Records	Direction	Distance (mi/ft)	Elev/Diff (ft)	Site	DB
Track Closed:	N				Sheen Size Length U:	
Track Desc:					Sheen Size Width:	
Track Closure Time:					Sheen Size Width U:	
Track Closure Units:					Sheen Color:	
Track Close Dir:					Dir of Sheen Travel:	
Media Interest:	NONE				Sheen Odor Desc:	
Medium Desc:	WATER				Duration Unit:	
Addl Medium Info:	YBOR CHANNEL				Additional Info:	NO ADDITIONAL INFORMATION.

[248](#) 13 of 58 WNW 0.00 / 0.00 6.55 / -5 1616 PENNEY ST TAMPA FL ERNS

**NRC Report No:** 766459 **Latitude Degrees:**  
**Type of Incident:** VESSEL **Latitude Minutes:**  
**Incident Cause:** EQUIPMENT FAILURE **Latitude Seconds:**  
**Incident Date:** 7/22/2005 4:00:00 PM **Longitude Degrees:**  
**Incident Location:** **Longitude Minutes:**  
**Incident Dtg:** OCCURRED **Longitude Seconds:**  
**Distance from City:** **Lat Quad:**  
**Distance Units:** **Long Quad:**  
**Direction from City:** **Location Section:**  
**Location County:** HILLSBOROUGH **Location Township:**  
**Potential Flag:** **Location Range:**  
**Year:** Year 2005 Reports  
**Description of Incident:** BILGE SLOPS SPILLED INTO THE YBOR CHANNEL WHILE DRY DOCKING A DREDGE.

**Material Spill Information**

**Chris Code:** BSS **Unit of Measure:** GALLON(S)  
**CAS No:** 000000-00-0 **If Reached Water:** YES  
**UN No:** **Amount in Water:** 0.3  
**Name of Material:** BILGE SLOPS **Unit Reach Water:** GALLON(S)  
**Amount of Material:** 0.3

**Calls Information**

**Date Time Received:** 7/22/2005 4:33:15 PM **Responsible City:**  
**Date Time Complete:** 7/22/2005 4:38:36 PM **Responsible State:** XX  
**Call Type:** INC **Responsible Zip:**  
**Resp Company:** **Source:** TELEPHONE  
**Resp Org Type:** UNKNOWN

**Incident Information**

**Tank ID:** **Building ID:**  
**Tank Regulated:** U **Location Area ID:**  
**Tank Regulated By:** **Location Block ID:**  
**Capacity of Tank:** **OCSG No:**  
**Capacity Tank Units:** **OCSP No:**  
**Description of Tank:** **State Lease No:**

Map Key	Number of Records	Direction	Distance (mi/ft)	Elev/Diff (ft)	Site	DB
<b>Actual Amount:</b>					<b>Pier Dock No:</b>	
<b>Actual Amount Units:</b>					<b>Berth Slip No:</b>	
<b>Tank Above Ground:</b>	ABOVE				<b>Brake Failure:</b>	N
<b>NPDES:</b>					<b>Airbag Deployed:</b>	
<b>NPDES Compliance:</b>	U				<b>Transport Contain:</b>	U
<b>Init Contin Rel No:</b>					<b>Location Subdiv:</b>	
<b>Contin Rel Permit:</b>					<b>Platform Rig Name:</b>	
<b>Contin Release Type:</b>					<b>Platform Letter:</b>	
<b>Aircraft ID:</b>					<b>Allision:</b>	N
<b>Aircraft Runway No:</b>					<b>Type of Structure:</b>	
<b>Aircraft Spot No:</b>					<b>Structure Name:</b>	
<b>Aircraft Type:</b>					<b>Structure Oper:</b>	U
<b>Aircraft Model:</b>					<b>Transit Bus Flag:</b>	
<b>Aircraft Fuel Cap:</b>					<b>Date Time Norm Serv:</b>	
<b>Aircraft Fuel Cap U:</b>					<b>Serv Disrupt Time:</b>	
<b>Aircraft Fuel on Brd:</b>					<b>Serv Disrupt Units:</b>	
<b>Aircraft Fuel OB U:</b>					<b>CR Begin Date:</b>	
<b>Aircraft Hanger:</b>					<b>CR End Date:</b>	
<b>Road Mile Marker:</b>					<b>CR Change Date:</b>	
<b>Power Gen Facility:</b>	U				<b>FBI Contact:</b>	
<b>Generating Capacity:</b>					<b>FBI Contact Dt Tm:</b>	
<b>Type of Fixed Obj:</b>					<b>Passenger Handling:</b>	
<b>Type of Fuel:</b>					<b>Passenger Route:</b>	XXX
<b>DOT Crossing No:</b>					<b>Passenger Delay:</b>	XXX
<b>DOT Regulated:</b>	U				<b>Sub Part C Test Req:</b>	XXX
<b>Pipeline Type:</b>					<b>Conductor Test:</b>	
<b>Pipeline Abv Ground:</b>	ABOVE				<b>Engineer Test:</b>	
<b>Pipeline Covered:</b>	U				<b>Trainman Test:</b>	
<b>Exposed Underwater:</b>	N				<b>Yard Foreman Test:</b>	
<b>Railroad Hotline:</b>					<b>RCL Operator Test:</b>	
<b>Railroad Milepost:</b>					<b>Brakeman Test:</b>	
<b>Grade Crossing:</b>	N				<b>Train Dispat Test:</b>	
<b>Crossing Device Ty:</b>					<b>Signalman Test:</b>	
<b>Ty Vehicle Involved:</b>					<b>Oth Employee Test:</b>	
<b>Device Operational:</b>	Y				<b>Unknown Test:</b>	

**Incident Details Information**

<b>Release Secured:</b>	Y				<b>State Agen Report No:</b>	
<b>Release Rate:</b>					<b>State Agen on Scene:</b>	
<b>Release Rate Unit:</b>					<b>State Agen Notified:</b>	
<b>Release Rate Rate:</b>					<b>Fed Agency Notified:</b>	
<b>Est Duration of Rel:</b>					<b>Oth Agency Notified:</b>	
<b>Desc Remedial Act:</b>	BOOMS APPLIED, ABSORBENTS APPLIED				<b>Body of Water:</b>	YBOR CHANNEL
<b>Fire Involved:</b>	N				<b>Tributary of:</b>	
<b>Fire Extinguished:</b>	U				<b>Near River Mile Make:</b>	
<b>Any Evacuations:</b>	N				<b>Near River Mile Mark:</b>	
<b>No Evacuated:</b>					<b>Offshore:</b>	N
<b>Who Evacuated:</b>					<b>Weather Conditions:</b>	CLEAR
<b>Radius of Evacu:</b>					<b>Air Temperature:</b>	
<b>Any Injuries:</b>	N				<b>Wind Direction:</b>	

Map Key	Number of Records	Direction	Distance (mi/ft)	Elev/Diff (ft)	Site	DB
No. Injured:					Wind Speed:	
No. Hospitalized:					Wind Speed Unit:	
No. Fatalities:					Water Supp Contam:	N
Any Fatalities:	N				Water Temperature:	
Any Damages:	N				Wave Condition:	
Damage Amount:					Current Speed:	
Air Corridor Closed:	N				Current Direction:	
Air Corridor Desc:					Current Speed Unit:	
Air Closure Time:					EMPL Fatality:	
Waterway Closed:	N				Pass Fatality:	
Waterway Desc:					Community Impact:	N
Waterway Close Time:					Passengers Transfer:	NO
Road Closed:	N				Passenger Injuries:	
Road Desc:					Employee Injuries:	
Road Closure Time:					Occupant Fatality:	
Road Closure Units:					Sheen Size:	
Closure Direction:					Sheen Size Units:	
Major Artery:	No				Sheen Size Length:	
Track Closed:	N				Sheen Size Length U:	
Track Desc:					Sheen Size Width:	
Track Closure Time:					Sheen Size Width U:	
Track Closure Units:					Sheen Color:	
Track Close Dir:					Dir of Sheen Travel:	
Media Interest:	NONE				Sheen Odor Desc:	
Medium Desc:	WATER				Duration Unit:	
Addl Medium Info:	YBOR CHANNEL				Additional Info:	NONE

[248](#) 14 of 58 WNW 0.00 / 0.00 6.55 / -5 1616 PENNY STREET TAMPA FL 33605 ERNS

NRC Report No:	443470	Latitude Degrees:	
Type of Incident:	VESSEL	Latitude Minutes:	
Incident Cause:	OPERATOR ERROR	Latitude Seconds:	
Incident Date:	6/26/1998 5:45:00 PM	Longitude Degrees:	
Incident Location:		Longitude Minutes:	
Incident Dtg:	OCCURRED	Longitude Seconds:	
Distance from City:		Lat Quad:	
Distance Units:		Long Quad:	
Direction from City:		Location Section:	
Location County:	HILLSBOROUGH	Location Township:	
Potential Flag:		Location Range:	
Year:	Year 1998 Reports		
Description of Incident:	M/V "SUN CRUISE 5" /VESSEL WAS BEING FUELED AND THE TANK WAS OVERFILLED		

**Material Spill Information**

Chris Code:	OTD	Unit of Measure:	GALLON(S)
CAS No:		If Reached Water:	YES
UN No:		Amount in Water:	20
Name of Material:	OIL, FUEL: NO. 2-D	Unit Reach Water:	GALLON(S)
Amount of Material:	20		

Map Key	Number of Records	Direction	Distance (mi/ft)	Elev/Diff (ft)	Site	DB
---------	-------------------	-----------	------------------	----------------	------	----

**Calls Information**

<b>Date Time Received:</b>	6/26/1998 6:05:29 PM	<b>Responsible City:</b>	DANIA
<b>Date Time Complete:</b>	6/26/1998 6:14:04 PM	<b>Responsible State:</b>	FL
<b>Call Type:</b>	INC	<b>Responsible Zip:</b>	
<b>Resp Company:</b>	SUN CRUISE CASINO INC	<b>Source:</b>	UNAVAILABLE
<b>Resp Org Type:</b>	PRIVATE ENTERPRISE		

**Incident Information**

<b>Tank ID:</b>		<b>Building ID:</b>	
<b>Tank Regulated:</b>	U	<b>Location Area ID:</b>	
<b>Tank Regulated By:</b>		<b>Location Block ID:</b>	
<b>Capacity of Tank:</b>		<b>OCSG No:</b>	
<b>Capacity Tank Units:</b>		<b>OCSP No:</b>	
<b>Description of Tank:</b>		<b>State Lease No:</b>	
<b>Actual Amount:</b>		<b>Pier Dock No:</b>	
<b>Actual Amount Units:</b>		<b>Berth Slip No:</b>	
<b>Tank Above Ground:</b>	ABOVE	<b>Brake Failure:</b>	N
<b>NPDES:</b>		<b>Airbag Deployed:</b>	
<b>NPDES Compliance:</b>	U	<b>Transport Contain:</b>	U
<b>Init Contin Rel No:</b>		<b>Location Subdiv:</b>	
<b>Contin Rel Permit:</b>		<b>Platform Rig Name:</b>	
<b>Contin Release Type:</b>		<b>Platform Letter:</b>	
<b>Aircraft ID:</b>		<b>Allision:</b>	N
<b>Aircraft Runway No:</b>		<b>Type of Structure:</b>	
<b>Aircraft Spot No:</b>		<b>Structure Name:</b>	
<b>Aircraft Type:</b>	UNKNOWN	<b>Structure Oper:</b>	Y
<b>Aircraft Model:</b>		<b>Transit Bus Flag:</b>	
<b>Aircraft Fuel Cap:</b>		<b>Date Time Norm Serv:</b>	
<b>Aircraft Fuel Cap U:</b>		<b>Serv Disrupt Time:</b>	
<b>Aircraft Fuel on Brd:</b>		<b>Serv Disrupt Units:</b>	
<b>Aircraft Fuel OB U:</b>		<b>CR Begin Date:</b>	
<b>Aircraft Hanger:</b>		<b>CR End Date:</b>	
<b>Road Mile Marker:</b>		<b>CR Change Date:</b>	
<b>Power Gen Facility:</b>	U	<b>FBI Contact:</b>	
<b>Generating Capacity:</b>		<b>FBI Contact Dt Tm:</b>	
<b>Type of Fixed Obj:</b>	UNKNOWN	<b>Passenger Handling:</b>	
<b>Type of Fuel:</b>		<b>Passenger Route:</b>	XXX
<b>DOT Crossing No:</b>		<b>Passenger Delay:</b>	XXX
<b>DOT Regulated:</b>	U	<b>Sub Part C Test Req:</b>	XXX
<b>Pipeline Type:</b>	UNKNOWN	<b>Conductor Test:</b>	
<b>Pipeline Abv Ground:</b>	ABOVE	<b>Engineer Test:</b>	
<b>Pipeline Covered:</b>	U	<b>Trainman Test:</b>	
<b>Exposed Underwater:</b>	U	<b>Yard Foreman Test:</b>	
<b>Railroad Hotline:</b>	No	<b>RCL Operator Test:</b>	
<b>Railroad Milepost:</b>	UNKNOWN	<b>Brakeman Test:</b>	
<b>Grade Crossing:</b>	N	<b>Train Dispat Test:</b>	
<b>Crossing Device Ty:</b>		<b>Signalman Test:</b>	

Map Key	Number of Records	Direction	Distance (mi/ft)	Elev/Diff (ft)	Site	DB
<b>Ty Vehicle Involved:</b>	UNKNOWN				<b>Oth Employee Test:</b>	
<b>Device Operational:</b>	Y				<b>Unknown Test:</b>	
<b><u>Incident Details Information</u></b>						
<b>Release Secured:</b>	U				<b>State Agen Report No:</b>	
<b>Release Rate:</b>					<b>State Agen on Scene:</b>	
<b>Release Rate Unit:</b>					<b>State Agen Notified:</b>	
<b>Release Rate Rate:</b>					<b>Fed Agency Notified:</b>	
<b>Est Duration of Rel:</b>					<b>Oth Agency Notified:</b>	
<b>Desc Remedial Act:</b>	CONTAINED SPILL WITH BOOM / CONTRACTED CLEAN UP CREW EN ROUTE				<b>Body of Water:</b>	
<b>Fire Involved:</b>	N				<b>Tributary of:</b>	
<b>Fire Extinguished:</b>	U				<b>Near River Mile Make:</b>	
<b>Any Evacuations:</b>	N				<b>Near River Mile Mark:</b>	
<b>No Evacuated:</b>					<b>Offshore:</b>	N
<b>Who Evacuated:</b>					<b>Weather Conditions:</b>	
<b>Radius of Evacu:</b>					<b>Air Temperature:</b>	
<b>Any Injuries:</b>	U				<b>Wind Direction:</b>	
<b>No. Injured:</b>					<b>Wind Speed:</b>	
<b>No. Hospitalized:</b>					<b>Wind Speed Unit:</b>	
<b>No. Fatalities:</b>					<b>Water Supp Contam:</b>	U
<b>Any Fatalities:</b>	U				<b>Water Temperature:</b>	
<b>Any Damages:</b>	N				<b>Wave Condition:</b>	
<b>Damage Amount:</b>					<b>Current Speed:</b>	
<b>Air Corridor Closed:</b>	N				<b>Current Direction:</b>	
<b>Air Corridor Desc:</b>					<b>Current Speed Unit:</b>	
<b>Air Closure Time:</b>					<b>EMPL Fatality:</b>	
<b>Waterway Closed:</b>	N				<b>Pass Fatality:</b>	
<b>Waterway Desc:</b>					<b>Community Impact:</b>	N
<b>Waterway Close Time:</b>					<b>Passengers Transfer:</b>	UNK
<b>Road Closed:</b>	N				<b>Passenger Injuries:</b>	
<b>Road Desc:</b>					<b>Employee Injuries:</b>	
<b>Road Closure Time:</b>					<b>Occupant Fatality:</b>	
<b>Road Closure Units:</b>					<b>Sheen Size:</b>	
<b>Closure Direction:</b>					<b>Sheen Size Units:</b>	
<b>Major Artery:</b>	No				<b>Sheen Size Length:</b>	
<b>Track Closed:</b>	N				<b>Sheen Size Length U:</b>	
<b>Track Desc:</b>					<b>Sheen Size Width:</b>	
<b>Track Closure Time:</b>					<b>Sheen Size Width U:</b>	
<b>Track Closure Units:</b>					<b>Sheen Color:</b>	
<b>Track Close Dir:</b>					<b>Dir of Sheen Travel:</b>	
<b>Media Interest:</b>					<b>Sheen Odor Desc:</b>	
<b>Medium Desc:</b>	WATER				<b>Duration Unit:</b>	
<b>Addl Medium Info:</b>	YBOR CHANNEL				<b>Additional Info:</b>	SHEEN SIZE:40 FT X 20 FT / COLOR:RED / WX:CLOUDY WIND:SW 5 MPH TEMP:88F / WILL NOTIFY:FLORIDA MARINE PATROL

[248](#)    15 of 58    WNW    0.00 / 0.00    6.55 / -5    INTERNATIONAL SHIP REPAIR  
 1616 PENNY ST    RCRA LQG  
 TAMPA FL 33605-6058

<b>Map Key</b>	<b>Number of Records</b>	<b>Direction</b>	<b>Distance (mi/ft)</b>	<b>Elev/Diff (ft)</b>	<b>Site</b>	<b>DB</b>
<b>EPA Handler ID:</b>		FL0000014555				
<b>Gen Status Universe:</b>		Large Quantity Generator				
<b>Contact Name:</b>		DELIZ DICKSON				
<b>Contact Address:</b>		1616 PENNY STREET , , TAMPA , FL, 33605-6058 , US				
<b>Contact Phone No and Ext:</b>		813-247-1118 x236				
<b>Contact Email:</b>		DDELIZ@INTERNATIONALSHP.COM				
<b>Contact Country:</b>		US				
<b>County Name:</b>		HILLSBOROUGH				
<b>EPA Region:</b>		04				
<b>Land Type:</b>		Private				
<b>Receive Date:</b>		20220204				
<b>Location Latitude:</b>		27.954742				
<b>Location Longitude:</b>		-82.440687				

**Violation/Evaluation Summary**

**Note:** VIOLATION or UNDETERMINED: There are VIOLATION or UNDETERMINED details or records associated with this facility (EPA ID) in the Compliance Monitoring and Enforcement table dated Sep, 2022.

**Violation Details**

**Found Violation:** Yes  
**Citation:** UOS:62-710.850(5)(a) FAC  
**Violation Short Description:** State Statute or Regulation  
**Violation Type:** XXS  
**Violation Determined Date:** 20050816  
**Scheduled Compliance Date:**  
**Return to Compliance:** Unverifiable  
**Actual Return to Compl:** 20050816  
**Violation Responsible Agency:** State

**Enforcement Details**

**Enforcement Type:** 125  
**Enforcement Type Description:** DEP WARNING LETTER  
**Enforcement Action Date:** 20060119  
**Enf Disposition Status:**  
**Disposition Status Date:**  
**Enforcement Lead Agency:** State  
**Proposed Penalty Amount:**  
**Final Amount:**  
**Paid Amount:**

**Enforcement Type:** 315  
**Enforcement Type Description:** DEP CONSENT ORDER  
**Enforcement Action Date:** 20061026  
**Enf Disposition Status:**  
**Disposition Status Date:**  
**Enforcement Lead Agency:** State  
**Proposed Penalty Amount:**

<b>Map Key</b>	<b>Number of Records</b>	<b>Direction</b>	<b>Distance (mi/ft)</b>	<b>Elev/Diff (ft)</b>	<b>Site</b>	<b>DB</b>
<b>Final Amount:</b>		9998				
<b>Paid Amount:</b>		9998				
<b>Enforcement Type:</b>		115				
<b>Enforcement Type Description:</b>		DEP MEETING				
<b>Enforcement Action Date:</b>		20060209				
<b>Enf Disposition Status:</b>						
<b>Disposition Status Date:</b>						
<b>Enforcement Lead Agency:</b>		State				
<b>Proposed Penalty Amount:</b>						
<b>Final Amount:</b>						
<b>Paid Amount:</b>						
<b><u>Violation Details</u></b>						
<b>Found Violation:</b>		Yes				
<b>Citation:</b>						
<b>Violation Short Description:</b>		TSD IS-Contingency Plan and Emergency Procedures				
<b>Violation Type:</b>		265.D				
<b>Violation Determined Date:</b>		20080324				
<b>Scheduled Compliance Date:</b>						
<b>Return to Compliance:</b>		Unverifiable				
<b>Actual Return to Compl:</b>		20080425				
<b>Violation Responsible Agency:</b>		State				
<b><u>Enforcement Details</u></b>						
<b>Enforcement Type:</b>		115				
<b>Enforcement Type Description:</b>		DEP MEETING				
<b>Enforcement Action Date:</b>		20080716				
<b>Enf Disposition Status:</b>						
<b>Disposition Status Date:</b>						
<b>Enforcement Lead Agency:</b>		State				
<b>Proposed Penalty Amount:</b>						
<b>Final Amount:</b>						
<b>Paid Amount:</b>						
<b>Enforcement Type:</b>		125				
<b>Enforcement Type Description:</b>		DEP WARNING LETTER				
<b>Enforcement Action Date:</b>		20080324				
<b>Enf Disposition Status:</b>						
<b>Disposition Status Date:</b>						
<b>Enforcement Lead Agency:</b>		State				
<b>Proposed Penalty Amount:</b>						
<b>Final Amount:</b>						
<b>Paid Amount:</b>						
<b>Enforcement Type:</b>		115				
<b>Enforcement Type Description:</b>		DEP MEETING				
<b>Enforcement Action Date:</b>		20080903				

Map Key	Number of Records	Direction	Distance (mi/ft)	Elev/Diff (ft)	Site	DB
---------	-------------------	-----------	------------------	----------------	------	----

**Enf Disposition Status:**

**Disposition Status Date:**

**Enforcement Lead Agency:** State

**Proposed Penalty Amount:**

**Final Amount:**

**Paid Amount:**

**Enforcement Type:** 312

**Enforcement Type Description:** DEP SHORT FORM CONSENT ORDER

**Enforcement Action Date:** 20080826

**Enf Disposition Status:**

**Disposition Status Date:**

**Enforcement Lead Agency:** State

**Proposed Penalty Amount:**

**Final Amount:**

**Paid Amount:**

**Violation Details**

**Found Violation:** Yes

**Citation:** GGR:40 CFR 265.52(d)

**Violation Short Description:** TSD IS-Contingency Plan and Emergency Procedures

**Violation Type:** 265.D

**Violation Determined Date:** 19951023

**Scheduled Compliance Date:**

**Return to Compliance:** Unverifiable

**Actual Return to Compl:** 19951114

**Violation Responsible Agency:** State

**Enforcement Details**

**Enforcement Type:** 125

**Enforcement Type Description:** DEP WARNING LETTER

**Enforcement Action Date:** 19951027

**Enf Disposition Status:**

**Disposition Status Date:**

**Enforcement Lead Agency:** State

**Proposed Penalty Amount:**

**Final Amount:**

**Paid Amount:**

**Violation Details**

**Found Violation:** Yes

**Citation:** UOS:40 CFR 279.22(c)

**Violation Short Description:** Used Oil - Generators

**Violation Type:** 279.C

**Violation Determined Date:** 20050816

**Scheduled Compliance Date:**

**Return to Compliance:** Unverifiable



Map Key	Number of Records	Direction	Distance (mi/ft)	Elev/Diff (ft)	Site	DB
---------	-------------------	-----------	------------------	----------------	------	----

Actual Return to Compl: 20050816  
 Violation Responsible Agency: State

**Enforcement Details**

Enforcement Type: 315  
 Enforcement Type Description: DEP CONSENT ORDER  
 Enforcement Action Date: 20061026  
 Enf Disposition Status:  
 Disposition Status Date:  
 Enforcement Lead Agency: State  
 Proposed Penalty Amount:  
 Final Amount: 9998  
 Paid Amount: 9998

Enforcement Type: 115  
 Enforcement Type Description: DEP MEETING  
 Enforcement Action Date: 20060209  
 Enf Disposition Status:  
 Disposition Status Date:  
 Enforcement Lead Agency: State  
 Proposed Penalty Amount:  
 Final Amount:  
 Paid Amount:

Enforcement Type: 125  
 Enforcement Type Description: DEP WARNING LETTER  
 Enforcement Action Date: 20060119  
 Enf Disposition Status:  
 Disposition Status Date:  
 Enforcement Lead Agency: State  
 Proposed Penalty Amount:  
 Final Amount:  
 Paid Amount:

**Violation Details**

Found Violation: Yes  
 Citation: 262.17(a)(1)(iv)(A)  
 Violation Short Description: Generators - General  
 Violation Type: 262.A  
 Violation Determined Date: 20200511  
 Scheduled Compliance Date:  
 Return to Compliance: Unverifiable  
 Actual Return to Compl: 20200513  
 Violation Responsible Agency: State

**Violation Details**

Found Violation: Yes

**Citation:** GPT:40 CFR 262.34(a)(3)  
**Violation Short Description:** Generators - Pre-transport  
**Violation Type:** 262.C  
**Violation Determined Date:** 20050816  
**Scheduled Compliance Date:**  
**Return to Compliance:** Unverifiable  
**Actual Return to Compl:** 20060210  
**Violation Responsible Agency:** State

**Enforcement Details**

**Enforcement Type:** 115  
**Enforcement Type Description:** DEP MEETING  
**Enforcement Action Date:** 20060209  
**Enf Disposition Status:**  
**Disposition Status Date:**  
**Enforcement Lead Agency:** State  
**Proposed Penalty Amount:**  
**Final Amount:**  
**Paid Amount:**

**Enforcement Type:** 315  
**Enforcement Type Description:** DEP CONSENT ORDER  
**Enforcement Action Date:** 20061026  
**Enf Disposition Status:**  
**Disposition Status Date:**  
**Enforcement Lead Agency:** State  
**Proposed Penalty Amount:**  
**Final Amount:** 9998  
**Paid Amount:** 9998

**Enforcement Type:** 125  
**Enforcement Type Description:** DEP WARNING LETTER  
**Enforcement Action Date:** 20060119  
**Enf Disposition Status:**  
**Disposition Status Date:**  
**Enforcement Lead Agency:** State  
**Proposed Penalty Amount:**  
**Final Amount:**  
**Paid Amount:**

**Violation Details**

**Found Violation:** Yes  
**Citation:** GGR:40 CFR 262.11  
**Violation Short Description:** Generators - General  
**Violation Type:** 262.A  
**Violation Determined Date:** 20050816  
**Scheduled Compliance Date:**  
**Return to Compliance:** Unverifiable

<b>Map Key</b>	<b>Number of Records</b>	<b>Direction</b>	<b>Distance (mi/ft)</b>	<b>Elev/Diff (ft)</b>	<b>Site</b>	<b>DB</b>
<b>Actual Return to Compl:</b>		20060210				
<b>Violation Responsible Agency:</b>		State				
<b><u>Enforcement Details</u></b>						
<b>Enforcement Type:</b>		315				
<b>Enforcement Type Description:</b>		DEP CONSENT ORDER				
<b>Enforcement Action Date:</b>		20061026				
<b>Enf Disposition Status:</b>						
<b>Disposition Status Date:</b>						
<b>Enforcement Lead Agency:</b>		State				
<b>Proposed Penalty Amount:</b>						
<b>Final Amount:</b>		9998				
<b>Paid Amount:</b>		9998				
<b>Enforcement Type:</b>		125				
<b>Enforcement Type Description:</b>		DEP WARNING LETTER				
<b>Enforcement Action Date:</b>		20060119				
<b>Enf Disposition Status:</b>						
<b>Disposition Status Date:</b>						
<b>Enforcement Lead Agency:</b>		State				
<b>Proposed Penalty Amount:</b>						
<b>Final Amount:</b>						
<b>Paid Amount:</b>						
<b>Enforcement Type:</b>		115				
<b>Enforcement Type Description:</b>		DEP MEETING				
<b>Enforcement Action Date:</b>		20060209				
<b>Enf Disposition Status:</b>						
<b>Disposition Status Date:</b>						
<b>Enforcement Lead Agency:</b>		State				
<b>Proposed Penalty Amount:</b>						
<b>Final Amount:</b>						
<b>Paid Amount:</b>						
<b><u>Violation Details</u></b>						
<b>Found Violation:</b>		Yes				
<b>Citation:</b>		GPT:262.34(c)(2)				
<b>Violation Short Description:</b>		Generators - Pre-transport				
<b>Violation Type:</b>		262.C				
<b>Violation Determined Date:</b>		20010702				
<b>Scheduled Compliance Date:</b>						
<b>Return to Compliance:</b>		Unverifiable				
<b>Actual Return to Compl:</b>		20010702				
<b>Violation Responsible Agency:</b>		State				
<b><u>Enforcement Details</u></b>						
<b>Enforcement Type:</b>		105				

Map Key	Number of Records	Direction	Distance (mi/ft)	Elev/Diff (ft)	Site	DB
---------	-------------------	-----------	------------------	----------------	------	----

**Enforcement Type Description:**

**Enforcement Action Date:** 20010702  
**Enf Disposition Status:**  
**Disposition Status Date:**  
**Enforcement Lead Agency:** State  
**Proposed Penalty Amount:**  
**Final Amount:**  
**Paid Amount:**

**Violation Details**

**Found Violation:** Yes  
**Citation:** GPT:40 CFR 262.34(a)(3)  
**Violation Short Description:** Generators - Pre-transport  
**Violation Type:** 262.C  
**Violation Determined Date:** 19930706  
**Scheduled Compliance Date:**  
**Return to Compliance:** Unverifiable  
**Actual Return to Compl:** 19930902  
**Violation Responsible Agency:** State

**Enforcement Details**

**Enforcement Type:** 125  
**Enforcement Type Description:** DEP WARNING LETTER  
**Enforcement Action Date:** 19930707  
**Enf Disposition Status:**  
**Disposition Status Date:**  
**Enforcement Lead Agency:** State  
**Proposed Penalty Amount:**  
**Final Amount:**  
**Paid Amount:**

**Enforcement Type:** 115  
**Enforcement Type Description:** DEP MEETING  
**Enforcement Action Date:** 19930902  
**Enf Disposition Status:**  
**Disposition Status Date:**  
**Enforcement Lead Agency:** State  
**Proposed Penalty Amount:**  
**Final Amount:**  
**Paid Amount:**

**Enforcement Type:** 312  
**Enforcement Type Description:** DEP SHORT FORM CONSENT ORDER  
**Enforcement Action Date:** 19931007  
**Enf Disposition Status:**  
**Disposition Status Date:**  
**Enforcement Lead Agency:** State  
**Proposed Penalty Amount:**

Map Key	Number of Records	Direction	Distance (mi/ft)	Elev/Diff (ft)	Site	DB
---------	-------------------	-----------	------------------	----------------	------	----

Final Amount:	1650					
Paid Amount:	1650					

**Violation Details**

Found Violation:	Yes					
Citation:	GPT:40 CFR 262.34(d)(5)(ii)					
Violation Short Description:	Generators - Pre-transport					
Violation Type:	262.C					
Violation Determined Date:	19930706					
Scheduled Compliance Date:						
Return to Compliance:	Unverifiable					
Actual Return to Compl:	19930902					
Violation Responsible Agency:	State					

**Enforcement Details**

Enforcement Type:	115					
Enforcement Type Description:	DEP MEETING					
Enforcement Action Date:	19930902					
Enf Disposition Status:						
Disposition Status Date:						
Enforcement Lead Agency:	State					
Proposed Penalty Amount:						
Final Amount:						
Paid Amount:						

Enforcement Type:	312					
Enforcement Type Description:	DEP SHORT FORM CONSENT ORDER					
Enforcement Action Date:	19931007					
Enf Disposition Status:						
Disposition Status Date:						
Enforcement Lead Agency:	State					
Proposed Penalty Amount:						
Final Amount:	1650					
Paid Amount:	1650					

Enforcement Type:	125					
Enforcement Type Description:	DEP WARNING LETTER					
Enforcement Action Date:	19930707					
Enf Disposition Status:						
Disposition Status Date:						
Enforcement Lead Agency:	State					
Proposed Penalty Amount:						
Final Amount:						
Paid Amount:						

**Violation Details**

Found Violation:	Yes					
------------------	-----	--	--	--	--	--

<b>Map Key</b>	<b>Number of Records</b>	<b>Direction</b>	<b>Distance (mi/ft)</b>	<b>Elev/Diff (ft)</b>	<b>Site</b>	<b>DB</b>
<b>Citation:</b>		279.22(d)(3)				
<b>Violation Short Description:</b>		Used Oil - Generators				
<b>Violation Type:</b>		279.C				
<b>Violation Determined Date:</b>		20200511				
<b>Scheduled Compliance Date:</b>						
<b>Return to Compliance:</b>		Unverifiable				
<b>Actual Return to Compl:</b>		20200522				
<b>Violation Responsible Agency:</b>		State				

**Violation Details**

<b>Found Violation:</b>	Yes
<b>Citation:</b>	UOS:40 CFR 279.22(b)
<b>Violation Short Description:</b>	Used Oil - Generators
<b>Violation Type:</b>	279.C
<b>Violation Determined Date:</b>	20050816
<b>Scheduled Compliance Date:</b>	
<b>Return to Compliance:</b>	Unverifiable
<b>Actual Return to Compl:</b>	20050816
<b>Violation Responsible Agency:</b>	State

**Enforcement Details**

<b>Enforcement Type:</b>	125
<b>Enforcement Type Description:</b>	DEP WARNING LETTER
<b>Enforcement Action Date:</b>	20060119
<b>Enf Disposition Status:</b>	
<b>Disposition Status Date:</b>	
<b>Enforcement Lead Agency:</b>	State
<b>Proposed Penalty Amount:</b>	
<b>Final Amount:</b>	
<b>Paid Amount:</b>	

<b>Enforcement Type:</b>	115
<b>Enforcement Type Description:</b>	DEP MEETING
<b>Enforcement Action Date:</b>	20060209
<b>Enf Disposition Status:</b>	
<b>Disposition Status Date:</b>	
<b>Enforcement Lead Agency:</b>	State
<b>Proposed Penalty Amount:</b>	
<b>Final Amount:</b>	
<b>Paid Amount:</b>	

<b>Enforcement Type:</b>	315
<b>Enforcement Type Description:</b>	DEP CONSENT ORDER
<b>Enforcement Action Date:</b>	20061026
<b>Enf Disposition Status:</b>	
<b>Disposition Status Date:</b>	
<b>Enforcement Lead Agency:</b>	State
<b>Proposed Penalty Amount:</b>	

<b>Map Key</b>	<b>Number of Records</b>	<b>Direction</b>	<b>Distance (mi/ft)</b>	<b>Elev/Diff (ft)</b>	<b>Site</b>	<b>DB</b>
<b>Final Amount:</b>		9998				
<b>Paid Amount:</b>		9998				

**Violation Details**

**Found Violation:** Yes  
**Citation:** 62-737.400(5)(a), 62-737.400(5)(b)  
**Violation Short Description:** State Statute or Regulation  
**Violation Type:** XXS  
**Violation Determined Date:** 20200511  
**Scheduled Compliance Date:**  
**Return to Compliance:** Unverifiable  
**Actual Return to Compl:** 20200522  
**Violation Responsible Agency:** State

**Violation Details**

**Found Violation:** Yes  
**Citation:** 262.17(a)(5)(i)(A)  
**Violation Short Description:** Generators - General  
**Violation Type:** 262.A  
**Violation Determined Date:** 20200511  
**Scheduled Compliance Date:**  
**Return to Compliance:** Unverifiable  
**Actual Return to Compl:** 20200513  
**Violation Responsible Agency:** State

**Violation Details**

**Found Violation:** Yes  
**Citation:** UOS:62-710.850(1) FAC :Previous cit  
**Violation Short Description:** State Statute or Regulation  
**Violation Type:** XXS  
**Violation Determined Date:** 20050816  
**Scheduled Compliance Date:**  
**Return to Compliance:** Unverifiable  
**Actual Return to Compl:** 20060210  
**Violation Responsible Agency:** State

**Enforcement Details**

**Enforcement Type:** 115  
**Enforcement Type Description:** DEP MEETING  
**Enforcement Action Date:** 20060209  
**Enf Disposition Status:**  
**Disposition Status Date:**  
**Enforcement Lead Agency:** State  
**Proposed Penalty Amount:**  
**Final Amount:**

<b>Map Key</b>	<b>Number of Records</b>	<b>Direction</b>	<b>Distance (mi/ft)</b>	<b>Elev/Diff (ft)</b>	<b>Site</b>	<b>DB</b>
----------------	--------------------------	------------------	-------------------------	-----------------------	-------------	-----------

**Paid Amount:**

**Enforcement Type:** 315  
**Enforcement Type Description:** DEP CONSENT ORDER  
**Enforcement Action Date:** 20061026  
**Enf Disposition Status:**  
**Disposition Status Date:**  
**Enforcement Lead Agency:** State  
**Proposed Penalty Amount:**  
**Final Amount:** 9998  
**Paid Amount:** 9998

**Enforcement Type:** 125  
**Enforcement Type Description:** DEP WARNING LETTER  
**Enforcement Action Date:** 20060119  
**Enf Disposition Status:**  
**Disposition Status Date:**  
**Enforcement Lead Agency:** State  
**Proposed Penalty Amount:**  
**Final Amount:**  
**Paid Amount:**

**Violation Details**

**Found Violation:** Yes  
**Citation:** GPT:40 CFR 262.34(a)(2)  
**Violation Short Description:** Generators - Pre-transport  
**Violation Type:** 262.C  
**Violation Determined Date:** 19930706  
**Scheduled Compliance Date:**  
**Return to Compliance:** Unverifiable  
**Actual Return to Compl:** 19930902  
**Violation Responsible Agency:** State

**Enforcement Details**

**Enforcement Type:** 115  
**Enforcement Type Description:** DEP MEETING  
**Enforcement Action Date:** 19930902  
**Enf Disposition Status:**  
**Disposition Status Date:**  
**Enforcement Lead Agency:** State  
**Proposed Penalty Amount:**  
**Final Amount:**  
**Paid Amount:**

**Enforcement Type:** 125  
**Enforcement Type Description:** DEP WARNING LETTER  
**Enforcement Action Date:** 19930707  
**Enf Disposition Status:**



<b>Map Key</b>	<b>Number of Records</b>	<b>Direction</b>	<b>Distance (mi/ft)</b>	<b>Elev/Diff (ft)</b>	<b>Site</b>	<b>DB</b>
----------------	--------------------------	------------------	-------------------------	-----------------------	-------------	-----------

**Disposition Status Date:**

**Enforcement Lead Agency:** State

**Proposed Penalty Amount:**

**Final Amount:**

**Paid Amount:**

**Enforcement Type:** 312

**Enforcement Type Description:** DEP SHORT FORM CONSENT ORDER

**Enforcement Action Date:** 19931007

**Enf Disposition Status:**

**Disposition Status Date:**

**Enforcement Lead Agency:** State

**Proposed Penalty Amount:**

**Final Amount:** 1650

**Paid Amount:** 1650

**Violation Details**

**Found Violation:** Yes

**Citation:** GGR:265.16(c)

**Violation Short Description:** TSD IS-General Facility Standards

**Violation Type:** 265.B

**Violation Determined Date:** 19970613

**Scheduled Compliance Date:**

**Return to Compliance:** Unverifiable

**Actual Return to Compl:** 19970707

**Violation Responsible Agency:** State

**Enforcement Details**

**Enforcement Type:** 105

**Enforcement Type Description:**

**Enforcement Action Date:** 19970613

**Enf Disposition Status:**

**Disposition Status Date:**

**Enforcement Lead Agency:** State

**Proposed Penalty Amount:**

**Final Amount:**

**Paid Amount:**

**Violation Details**

**Found Violation:** Yes

**Citation:** GMR:40 CFR 262.20

**Violation Short Description:** Generators - Manifest

**Violation Type:** 262.B

**Violation Determined Date:** 19951023

**Scheduled Compliance Date:**

**Return to Compliance:** Unverifiable

**Actual Return to Compl:** 19951114

Map Key	Number of Records	Direction	Distance (mi/ft)	Elev/Diff (ft)	Site	DB
---------	-------------------	-----------	------------------	----------------	------	----

Violation Responsible Agency: State

**Enforcement Details**

**Enforcement Type:** 125  
**Enforcement Type Description:** DEP WARNING LETTER  
**Enforcement Action Date:** 19951027  
**Enf Disposition Status:**  
**Disposition Status Date:**  
**Enforcement Lead Agency:** State  
**Proposed Penalty Amount:**  
**Final Amount:**  
**Paid Amount:**

**Violation Details**

**Found Violation:** Yes  
**Citation:**  
**Violation Short Description:** Universal Waste - Small Quantity Handlers  
**Violation Type:** 273.B  
**Violation Determined Date:** 20080324  
**Scheduled Compliance Date:**  
**Return to Compliance:** Unverifiable  
**Actual Return to Compl:** 20080324  
**Violation Responsible Agency:** State

**Enforcement Details**

**Enforcement Type:** 115  
**Enforcement Type Description:** DEP MEETING  
**Enforcement Action Date:** 20080716  
**Enf Disposition Status:**  
**Disposition Status Date:**  
**Enforcement Lead Agency:** State  
**Proposed Penalty Amount:**  
**Final Amount:**  
**Paid Amount:**

**Enforcement Type:** 125  
**Enforcement Type Description:** DEP WARNING LETTER  
**Enforcement Action Date:** 20080324  
**Enf Disposition Status:**  
**Disposition Status Date:**  
**Enforcement Lead Agency:** State  
**Proposed Penalty Amount:**  
**Final Amount:**  
**Paid Amount:**

**Violation Details**

Map Key	Number of Records	Direction	Distance (mi/ft)	Elev/Diff (ft)	Site	DB
---------	-------------------	-----------	------------------	----------------	------	----

**Found Violation:** Yes  
**Citation:** UOG:279.22(c)(1)  
**Violation Short Description:** Used Oil - Generators  
**Violation Type:** 279.C  
**Violation Determined Date:** 19970613  
**Scheduled Compliance Date:**  
**Return to Compliance:** Unverifiable  
**Actual Return to Compl:** 19970721  
**Violation Responsible Agency:** State

**Enforcement Details**

**Enforcement Type:** 105  
**Enforcement Type Description:**  
**Enforcement Action Date:** 19970613  
**Enf Disposition Status:**  
**Disposition Status Date:**  
**Enforcement Lead Agency:** State  
**Proposed Penalty Amount:**  
**Final Amount:**  
**Paid Amount:**

**Violation Details**

**Found Violation:** Yes  
**Citation:** GOR:40 CFR 265.16(d)  
**Violation Short Description:** TSD IS-General Facility Standards  
**Violation Type:** 265.B  
**Violation Determined Date:** 20050816  
**Scheduled Compliance Date:**  
**Return to Compliance:** Unverifiable  
**Actual Return to Compl:** 20050816  
**Violation Responsible Agency:** State

**Enforcement Details**

**Enforcement Type:** 125  
**Enforcement Type Description:** DEP WARNING LETTER  
**Enforcement Action Date:** 20060119  
**Enf Disposition Status:**  
**Disposition Status Date:**  
**Enforcement Lead Agency:** State  
**Proposed Penalty Amount:**  
**Final Amount:**  
**Paid Amount:**

**Enforcement Type:** 315  
**Enforcement Type Description:** DEP CONSENT ORDER  
**Enforcement Action Date:** 20061026

<b>Map Key</b>	<b>Number of Records</b>	<b>Direction</b>	<b>Distance (mi/ft)</b>	<b>Elev/Diff (ft)</b>	<b>Site</b>	<b>DB</b>
----------------	--------------------------	------------------	-------------------------	-----------------------	-------------	-----------

**Enf Disposition Status:**

**Disposition Status Date:**

**Enforcement Lead Agency:** State

**Proposed Penalty Amount:**

**Final Amount:** 9998

**Paid Amount:** 9998

**Enforcement Type:** 115

**Enforcement Type Description:** DEP MEETING

**Enforcement Action Date:** 20060209

**Enf Disposition Status:**

**Disposition Status Date:**

**Enforcement Lead Agency:** State

**Proposed Penalty Amount:**

**Final Amount:**

**Paid Amount:**

**Violation Details**

**Found Violation:** Yes

**Citation:** UOS:40 CFR 279.22(d)

**Violation Short Description:** Used Oil - Generators

**Violation Type:** 279.C

**Violation Determined Date:** 20050816

**Scheduled Compliance Date:**

**Return to Compliance:** Unverifiable

**Actual Return to Compl:** 20060210

**Violation Responsible Agency:** State

**Enforcement Details**

**Enforcement Type:** 315

**Enforcement Type Description:** DEP CONSENT ORDER

**Enforcement Action Date:** 20061026

**Enf Disposition Status:**

**Disposition Status Date:**

**Enforcement Lead Agency:** State

**Proposed Penalty Amount:**

**Final Amount:** 9998

**Paid Amount:** 9998

**Enforcement Type:** 125

**Enforcement Type Description:** DEP WARNING LETTER

**Enforcement Action Date:** 20060119

**Enf Disposition Status:**

**Disposition Status Date:**

**Enforcement Lead Agency:** State

**Proposed Penalty Amount:**

**Final Amount:**

**Paid Amount:**

**Enforcement Type:** 115  
**Enforcement Type Description:** DEP MEETING  
**Enforcement Action Date:** 20060209  
**Enf Disposition Status:**  
**Disposition Status Date:**  
**Enforcement Lead Agency:** State  
**Proposed Penalty Amount:**  
**Final Amount:**  
**Paid Amount:**

Violation Details

**Found Violation:** Yes  
**Citation:**  
**Violation Short Description:** State Statute or Regulation  
**Violation Type:** XXS  
**Violation Determined Date:** 20080324  
**Scheduled Compliance Date:**  
**Return to Compliance:** Unverifiable  
**Actual Return to Compl:** 20080425  
**Violation Responsible Agency:** State

Enforcement Details

**Enforcement Type:** 115  
**Enforcement Type Description:** DEP MEETING  
**Enforcement Action Date:** 20080903  
**Enf Disposition Status:**  
**Disposition Status Date:**  
**Enforcement Lead Agency:** State  
**Proposed Penalty Amount:**  
**Final Amount:**  
**Paid Amount:**

**Enforcement Type:** 312  
**Enforcement Type Description:** DEP SHORT FORM CONSENT ORDER  
**Enforcement Action Date:** 20080826  
**Enf Disposition Status:**  
**Disposition Status Date:**  
**Enforcement Lead Agency:** State  
**Proposed Penalty Amount:**  
**Final Amount:**  
**Paid Amount:**

**Enforcement Type:** 115  
**Enforcement Type Description:** DEP MEETING  
**Enforcement Action Date:** 20080716  
**Enf Disposition Status:**  
**Disposition Status Date:**

<b>Map Key</b>	<b>Number of Records</b>	<b>Direction</b>	<b>Distance (mi/ft)</b>	<b>Elev/Diff (ft)</b>	<b>Site</b>	<b>DB</b>
<b>Enforcement Lead Agency:</b>		State				
<b>Proposed Penalty Amount:</b>						
<b>Final Amount:</b>						
<b>Paid Amount:</b>						
<b>Enforcement Type:</b>		125				
<b>Enforcement Type Description:</b>		DEP WARNING LETTER				
<b>Enforcement Action Date:</b>		20080324				
<b>Enf Disposition Status:</b>						
<b>Disposition Status Date:</b>						
<b>Enforcement Lead Agency:</b>		State				
<b>Proposed Penalty Amount:</b>						
<b>Final Amount:</b>						
<b>Paid Amount:</b>						
<b><u>Violation Details</u></b>						
<b>Found Violation:</b>		Yes				
<b>Citation:</b>		GGR:40 CFR 262.12(a)				
<b>Violation Short Description:</b>		Generators - General				
<b>Violation Type:</b>		262.A				
<b>Violation Determined Date:</b>		19930706				
<b>Scheduled Compliance Date:</b>						
<b>Return to Compliance:</b>		Unverifiable				
<b>Actual Return to Compl:</b>		19930902				
<b>Violation Responsible Agency:</b>		State				
<b><u>Enforcement Details</u></b>						
<b>Enforcement Type:</b>		125				
<b>Enforcement Type Description:</b>		DEP WARNING LETTER				
<b>Enforcement Action Date:</b>		19930707				
<b>Enf Disposition Status:</b>						
<b>Disposition Status Date:</b>						
<b>Enforcement Lead Agency:</b>		State				
<b>Proposed Penalty Amount:</b>						
<b>Final Amount:</b>						
<b>Paid Amount:</b>						
<b>Enforcement Type:</b>		312				
<b>Enforcement Type Description:</b>		DEP SHORT FORM CONSENT ORDER				
<b>Enforcement Action Date:</b>		19931007				
<b>Enf Disposition Status:</b>						
<b>Disposition Status Date:</b>						
<b>Enforcement Lead Agency:</b>		State				
<b>Proposed Penalty Amount:</b>						
<b>Final Amount:</b>		1650				
<b>Paid Amount:</b>		1650				
<b>Enforcement Type:</b>		115				

Map Key	Number of Records	Direction	Distance (mi/ft)	Elev/Diff (ft)	Site	DB
---------	-------------------	-----------	------------------	----------------	------	----

**Enforcement Type Description:** DEP MEETING  
**Enforcement Action Date:** 19930902  
**Enf Disposition Status:**  
**Disposition Status Date:**  
**Enforcement Lead Agency:** State  
**Proposed Penalty Amount:**  
**Final Amount:**  
**Paid Amount:**

**Violation Details**

**Found Violation:** Yes  
**Citation:**  
**Violation Short Description:** State Statute or Regulation  
**Violation Type:** XXS  
**Violation Determined Date:** 20080324  
**Scheduled Compliance Date:**  
**Return to Compliance:** Unverifiable  
**Actual Return to Compl:** 20080324  
**Violation Responsible Agency:** State

**Enforcement Details**

**Enforcement Type:** 125  
**Enforcement Type Description:** DEP WARNING LETTER  
**Enforcement Action Date:** 20080324  
**Enf Disposition Status:**  
**Disposition Status Date:**  
**Enforcement Lead Agency:** State  
**Proposed Penalty Amount:**  
**Final Amount:**  
**Paid Amount:**

**Enforcement Type:** 115  
**Enforcement Type Description:** DEP MEETING  
**Enforcement Action Date:** 20080716  
**Enf Disposition Status:**  
**Disposition Status Date:**  
**Enforcement Lead Agency:** State  
**Proposed Penalty Amount:**  
**Final Amount:**  
**Paid Amount:**

**Violation Details**

**Found Violation:** Yes  
**Citation:** GPT:40 CFR 262.34(a)(2)  
**Violation Short Description:** Generators - Pre-transport  
**Violation Type:** 262.C  
**Violation Determined Date:** 20050816

<b>Map Key</b>	<b>Number of Records</b>	<b>Direction</b>	<b>Distance (mi/ft)</b>	<b>Elev/Diff (ft)</b>	<b>Site</b>	<b>DB</b>
----------------	--------------------------	------------------	-------------------------	-----------------------	-------------	-----------

**Scheduled Compliance Date:**

**Return to Compliance:** Unverifiable  
**Actual Return to Compl:** 20060210  
**Violation Responsible Agency:** State

**Enforcement Details**

**Enforcement Type:** 115  
**Enforcement Type Description:** DEP MEETING  
**Enforcement Action Date:** 20060209  
**Enf Disposition Status:**  
**Disposition Status Date:**  
**Enforcement Lead Agency:** State  
**Proposed Penalty Amount:**  
**Final Amount:**  
**Paid Amount:**

**Enforcement Type:** 125  
**Enforcement Type Description:** DEP WARNING LETTER  
**Enforcement Action Date:** 20060119  
**Enf Disposition Status:**  
**Disposition Status Date:**  
**Enforcement Lead Agency:** State  
**Proposed Penalty Amount:**  
**Final Amount:**  
**Paid Amount:**

**Enforcement Type:** 315  
**Enforcement Type Description:** DEP CONSENT ORDER  
**Enforcement Action Date:** 20061026  
**Enf Disposition Status:**  
**Disposition Status Date:**  
**Enforcement Lead Agency:** State  
**Proposed Penalty Amount:**  
**Final Amount:** 9998  
**Paid Amount:** 9998

**Violation Details**

**Found Violation:** Yes  
**Citation:** GGR:265.16  
**Violation Short Description:** TSD IS-General Facility Standards  
**Violation Type:** 265.B  
**Violation Determined Date:** 19970613  
**Scheduled Compliance Date:**  
**Return to Compliance:** Unverifiable  
**Actual Return to Compl:** 19970707  
**Violation Responsible Agency:** State

**Enforcement Details**



**Enforcement Type:** 105  
**Enforcement Type Description:**  
**Enforcement Action Date:** 19970613  
**Enf Disposition Status:**  
**Disposition Status Date:**  
**Enforcement Lead Agency:** State  
**Proposed Penalty Amount:**  
**Final Amount:**  
**Paid Amount:**

**Violation Details**

**Found Violation:** Yes  
**Citation:** 279.22(c)(1)  
**Violation Short Description:** Used Oil - Generators  
**Violation Type:** 279.C  
**Violation Determined Date:** 20200511  
**Scheduled Compliance Date:**  
**Return to Compliance:** Unverifiable  
**Actual Return to Compl:** 20200513  
**Violation Responsible Agency:** State

**Violation Details**

**Found Violation:** Yes  
**Citation:** GGR:62-730.160(7)F.A.C  
**Violation Short Description:** State Statute or Regulation  
**Violation Type:** XXS  
**Violation Determined Date:** 19951023  
**Scheduled Compliance Date:**  
**Return to Compliance:** Unverifiable  
**Actual Return to Compl:** 19951114  
**Violation Responsible Agency:** State

**Enforcement Details**

**Enforcement Type:** 125  
**Enforcement Type Description:** DEP WARNING LETTER  
**Enforcement Action Date:** 19951027  
**Enf Disposition Status:**  
**Disposition Status Date:**  
**Enforcement Lead Agency:** State  
**Proposed Penalty Amount:**  
**Final Amount:**  
**Paid Amount:**

**Violation Details**

<b>Map Key</b>	<b>Number of Records</b>	<b>Direction</b>	<b>Distance (mi/ft)</b>	<b>Elev/Diff (ft)</b>	<b>Site</b>	<b>DB</b>
----------------	--------------------------	------------------	-------------------------	-----------------------	-------------	-----------

**Found Violation:** Yes  
**Citation:** GOR:40 CFR 265.31 :Previous citatio  
**Violation Short Description:** TSD IS-Landfill Standards  
**Violation Type:** 265.N  
**Violation Determined Date:** 20050816  
**Scheduled Compliance Date:**  
**Return to Compliance:** Unverifiable  
**Actual Return to Compl:** 20061026  
**Violation Responsible Agency:** State

**Enforcement Details**

**Enforcement Type:** 115  
**Enforcement Type Description:** DEP MEETING  
**Enforcement Action Date:** 20060209  
**Enf Disposition Status:**  
**Disposition Status Date:**  
**Enforcement Lead Agency:** State  
**Proposed Penalty Amount:**  
**Final Amount:**  
**Paid Amount:**

**Enforcement Type:** 125  
**Enforcement Type Description:** DEP WARNING LETTER  
**Enforcement Action Date:** 20060119  
**Enf Disposition Status:**  
**Disposition Status Date:**  
**Enforcement Lead Agency:** State  
**Proposed Penalty Amount:**  
**Final Amount:**  
**Paid Amount:**

**Enforcement Type:** 315  
**Enforcement Type Description:** DEP CONSENT ORDER  
**Enforcement Action Date:** 20061026  
**Enf Disposition Status:**  
**Disposition Status Date:**  
**Enforcement Lead Agency:** State  
**Proposed Penalty Amount:**  
**Final Amount:** 9998  
**Paid Amount:** 9998

**Violation Details**

**Found Violation:** Yes  
**Citation:** GGR:40 CFR 265.174  
**Violation Short Description:** TSD IS-Container Use and Management  
**Violation Type:** 265.I  
**Violation Determined Date:** 19951023  
**Scheduled Compliance Date:**

Map Key	Number of Records	Direction	Distance (mi/ft)	Elev/Diff (ft)	Site	DB
---------	-------------------	-----------	------------------	----------------	------	----

**Return to Compliance:** Unverifiable  
**Actual Return to Compl:** 19960222  
**Violation Responsible Agency:** State

**Enforcement Details**

**Enforcement Type:** 125  
**Enforcement Type Description:** DEP WARNING LETTER  
**Enforcement Action Date:** 19951027  
**Enf Disposition Status:**  
**Disposition Status Date:**  
**Enforcement Lead Agency:** State  
**Proposed Penalty Amount:**  
**Final Amount:**  
**Paid Amount:**

**Violation Details**

**Found Violation:** Yes  
**Citation:** GPT:262.34(a)(3)  
**Violation Short Description:** Generators - Pre-transport  
**Violation Type:** 262.C  
**Violation Determined Date:** 20010702  
**Scheduled Compliance Date:**  
**Return to Compliance:** Unverifiable  
**Actual Return to Compl:** 20010702  
**Violation Responsible Agency:** State

**Enforcement Details**

**Enforcement Type:** 105  
**Enforcement Type Description:**  
**Enforcement Action Date:** 20010702  
**Enf Disposition Status:**  
**Disposition Status Date:**  
**Enforcement Lead Agency:** State  
**Proposed Penalty Amount:**  
**Final Amount:**  
**Paid Amount:**

**Violation Details**

**Found Violation:** Yes  
**Citation:** GPT:40 CFR 265.37 :Previous citatio  
**Violation Short Description:** TSD IS-Thermal Treatment  
**Violation Type:** 265.P  
**Violation Determined Date:** 19930706  
**Scheduled Compliance Date:**  
**Return to Compliance:** Unverifiable

<b>Map Key</b>	<b>Number of Records</b>	<b>Direction</b>	<b>Distance (mi/ft)</b>	<b>Elev/Diff (ft)</b>	<b>Site</b>	<b>DB</b>
<b>Actual Return to Compl:</b>		19930902				
<b>Violation Responsible Agency:</b>		State				
<b><u>Enforcement Details</u></b>						
<b>Enforcement Type:</b>		125				
<b>Enforcement Type Description:</b>		DEP WARNING LETTER				
<b>Enforcement Action Date:</b>		19930707				
<b>Enf Disposition Status:</b>						
<b>Disposition Status Date:</b>						
<b>Enforcement Lead Agency:</b>		State				
<b>Proposed Penalty Amount:</b>						
<b>Final Amount:</b>						
<b>Paid Amount:</b>						
<b>Enforcement Type:</b>		312				
<b>Enforcement Type Description:</b>		DEP SHORT FORM CONSENT ORDER				
<b>Enforcement Action Date:</b>		19931007				
<b>Enf Disposition Status:</b>						
<b>Disposition Status Date:</b>						
<b>Enforcement Lead Agency:</b>		State				
<b>Proposed Penalty Amount:</b>						
<b>Final Amount:</b>		1650				
<b>Paid Amount:</b>		1650				
<b>Enforcement Type:</b>		115				
<b>Enforcement Type Description:</b>		DEP MEETING				
<b>Enforcement Action Date:</b>		19930902				
<b>Enf Disposition Status:</b>						
<b>Disposition Status Date:</b>						
<b>Enforcement Lead Agency:</b>		State				
<b>Proposed Penalty Amount:</b>						
<b>Final Amount:</b>						
<b>Paid Amount:</b>						
<b><u>Violation Details</u></b>						
<b>Found Violation:</b>		Yes				
<b>Citation:</b>		GGR:265.31 :Previous citation: 265.				
<b>Violation Short Description:</b>		TSD IS-Landfill Standards				
<b>Violation Type:</b>		265.N				
<b>Violation Determined Date:</b>		19970613				
<b>Scheduled Compliance Date:</b>						
<b>Return to Compliance:</b>		Unverifiable				
<b>Actual Return to Compl:</b>		19970613				
<b>Violation Responsible Agency:</b>		State				
<b><u>Enforcement Details</u></b>						
<b>Enforcement Type:</b>		105				

Map Key	Number of Records	Direction	Distance (mi/ft)	Elev/Diff (ft)	Site	DB
---------	-------------------	-----------	------------------	----------------	------	----

**Enforcement Type Description:**

**Enforcement Action Date:** 19970613  
**Enf Disposition Status:**  
**Disposition Status Date:**  
**Enforcement Lead Agency:** State  
**Proposed Penalty Amount:**  
**Final Amount:**  
**Paid Amount:**

**Violation Details**

**Found Violation:** Yes  
**Citation:** GOR:265.54(d)  
**Violation Short Description:** TSD IS-Contingency Plan and Emergency Procedures  
**Violation Type:** 265.D  
**Violation Determined Date:** 20010702  
**Scheduled Compliance Date:**  
**Return to Compliance:** Unverifiable  
**Actual Return to Compl:** 20010709  
**Violation Responsible Agency:** State

**Enforcement Details**

**Enforcement Type:** 105  
**Enforcement Type Description:**  
**Enforcement Action Date:** 20010702  
**Enf Disposition Status:**  
**Disposition Status Date:**  
**Enforcement Lead Agency:** State  
**Proposed Penalty Amount:**  
**Final Amount:**  
**Paid Amount:**

**Violation Details**

**Found Violation:** Yes  
**Citation:** GPT:40 CFR 265.32  
**Violation Short Description:** TSD IS-Preparedness and Prevention  
**Violation Type:** 265.C  
**Violation Determined Date:** 19930706  
**Scheduled Compliance Date:**  
**Return to Compliance:** Unverifiable  
**Actual Return to Compl:** 19930902  
**Violation Responsible Agency:** State

**Enforcement Details**

**Enforcement Type:** 115  
**Enforcement Type Description:** DEP MEETING

<b>Map Key</b>	<b>Number of Records</b>	<b>Direction</b>	<b>Distance (mi/ft)</b>	<b>Elev/Diff (ft)</b>	<b>Site</b>	<b>DB</b>
<b>Enforcement Action Date:</b>		19930902				
<b>Enf Disposition Status:</b>						
<b>Disposition Status Date:</b>						
<b>Enforcement Lead Agency:</b>		State				
<b>Proposed Penalty Amount:</b>						
<b>Final Amount:</b>						
<b>Paid Amount:</b>						
<b>Enforcement Type:</b>		312				
<b>Enforcement Type Description:</b>		DEP SHORT FORM CONSENT ORDER				
<b>Enforcement Action Date:</b>		19931007				
<b>Enf Disposition Status:</b>						
<b>Disposition Status Date:</b>						
<b>Enforcement Lead Agency:</b>		State				
<b>Proposed Penalty Amount:</b>						
<b>Final Amount:</b>		1650				
<b>Paid Amount:</b>		1650				
<b>Enforcement Type:</b>		125				
<b>Enforcement Type Description:</b>		DEP WARNING LETTER				
<b>Enforcement Action Date:</b>		19930707				
<b>Enf Disposition Status:</b>						
<b>Disposition Status Date:</b>						
<b>Enforcement Lead Agency:</b>		State				
<b>Proposed Penalty Amount:</b>						
<b>Final Amount:</b>						
<b>Paid Amount:</b>						
<b><u>Violation Details</u></b>						
<b>Found Violation:</b>		Yes				
<b>Citation:</b>						
<b>Violation Short Description:</b>		Used Oil - Generators				
<b>Violation Type:</b>		279.C				
<b>Violation Determined Date:</b>		20080324				
<b>Scheduled Compliance Date:</b>						
<b>Return to Compliance:</b>		Unverifiable				
<b>Actual Return to Compl:</b>		20080425				
<b>Violation Responsible Agency:</b>		State				
<b><u>Enforcement Details</u></b>						
<b>Enforcement Type:</b>		115				
<b>Enforcement Type Description:</b>		DEP MEETING				
<b>Enforcement Action Date:</b>		20080903				
<b>Enf Disposition Status:</b>						
<b>Disposition Status Date:</b>						
<b>Enforcement Lead Agency:</b>		State				
<b>Proposed Penalty Amount:</b>						
<b>Final Amount:</b>						

<b>Map Key</b>	<b>Number of Records</b>	<b>Direction</b>	<b>Distance (mi/ft)</b>	<b>Elev/Diff (ft)</b>	<b>Site</b>	<b>DB</b>
----------------	--------------------------	------------------	-------------------------	-----------------------	-------------	-----------

**Paid Amount:**

**Enforcement Type:** 125  
**Enforcement Type Description:** DEP WARNING LETTER  
**Enforcement Action Date:** 20080324  
**Enf Disposition Status:**  
**Disposition Status Date:**  
**Enforcement Lead Agency:** State  
**Proposed Penalty Amount:**  
**Final Amount:**  
**Paid Amount:**

**Enforcement Type:** 312  
**Enforcement Type Description:** DEP SHORT FORM CONSENT ORDER  
**Enforcement Action Date:** 20080826  
**Enf Disposition Status:**  
**Disposition Status Date:**  
**Enforcement Lead Agency:** State  
**Proposed Penalty Amount:**  
**Final Amount:**  
**Paid Amount:**

**Enforcement Type:** 115  
**Enforcement Type Description:** DEP MEETING  
**Enforcement Action Date:** 20080716  
**Enf Disposition Status:**  
**Disposition Status Date:**  
**Enforcement Lead Agency:** State  
**Proposed Penalty Amount:**  
**Final Amount:**  
**Paid Amount:**

**Violation Details**

**Found Violation:** Yes  
**Citation:** GGR:40 CFR 262.11  
**Violation Short Description:** Generators - General  
**Violation Type:** 262.A  
**Violation Determined Date:** 19930706  
**Scheduled Compliance Date:**  
**Return to Compliance:** Unverifiable  
**Actual Return to Compl:** 19930902  
**Violation Responsible Agency:** State

**Enforcement Details**

**Enforcement Type:** 312  
**Enforcement Type Description:** DEP SHORT FORM CONSENT ORDER  
**Enforcement Action Date:** 19931007  
**Enf Disposition Status:**

Map Key	Number of Records	Direction	Distance (mi/ft)	Elev/Diff (ft)	Site	DB
---------	-------------------	-----------	------------------	----------------	------	----

**Disposition Status Date:**

**Enforcement Lead Agency:** State

**Proposed Penalty Amount:**

**Final Amount:** 1650

**Paid Amount:** 1650

**Enforcement Type:** 115

**Enforcement Type Description:** DEP MEETING

**Enforcement Action Date:** 19930902

**Enf Disposition Status:**

**Disposition Status Date:**

**Enforcement Lead Agency:** State

**Proposed Penalty Amount:**

**Final Amount:**

**Paid Amount:**

**Enforcement Type:** 125

**Enforcement Type Description:** DEP WARNING LETTER

**Enforcement Action Date:** 19930707

**Enf Disposition Status:**

**Disposition Status Date:**

**Enforcement Lead Agency:** State

**Proposed Penalty Amount:**

**Final Amount:**

**Paid Amount:**

**Violation Details**

**Found Violation:** Yes

**Citation:** GPT:40 CFR 265.174

**Violation Short Description:** TSD IS-Container Use and Management

**Violation Type:** 265.I

**Violation Determined Date:** 19930706

**Scheduled Compliance Date:**

**Return to Compliance:** Unverifiable

**Actual Return to Compl:** 19930902

**Violation Responsible Agency:** State

**Enforcement Details**

**Enforcement Type:** 312

**Enforcement Type Description:** DEP SHORT FORM CONSENT ORDER

**Enforcement Action Date:** 19931007

**Enf Disposition Status:**

**Disposition Status Date:**

**Enforcement Lead Agency:** State

**Proposed Penalty Amount:**

**Final Amount:** 1650

**Paid Amount:** 1650



<b>Map Key</b>	<b>Number of Records</b>	<b>Direction</b>	<b>Distance (mi/ft)</b>	<b>Elev/Diff (ft)</b>	<b>Site</b>	<b>DB</b>
----------------	--------------------------	------------------	-------------------------	-----------------------	-------------	-----------

**Enforcement Type:** 125  
**Enforcement Type Description:** DEP WARNING LETTER  
**Enforcement Action Date:** 19930707  
**Enf Disposition Status:**  
**Disposition Status Date:**  
**Enforcement Lead Agency:** State  
**Proposed Penalty Amount:**  
**Final Amount:**  
**Paid Amount:**

**Enforcement Type:** 115  
**Enforcement Type Description:** DEP MEETING  
**Enforcement Action Date:** 19930902  
**Enf Disposition Status:**  
**Disposition Status Date:**  
**Enforcement Lead Agency:** State  
**Proposed Penalty Amount:**  
**Final Amount:**  
**Paid Amount:**

**Violation Details**

**Found Violation:** Yes  
**Citation:** 279.22(d)  
**Violation Short Description:** Used Oil - Generators  
**Violation Type:** 279.C  
**Violation Determined Date:** 20160505  
**Scheduled Compliance Date:**  
**Return to Compliance:** Unverifiable  
**Actual Return to Compl:** 20160614  
**Violation Responsible Agency:** State

**Violation Details**

**Found Violation:** Yes  
**Citation:** UGN:279.22(d)(3)  
**Violation Short Description:** Used Oil - Generators  
**Violation Type:** 279.C  
**Violation Determined Date:** 20010702  
**Scheduled Compliance Date:**  
**Return to Compliance:** Unverifiable  
**Actual Return to Compl:** 20010702  
**Violation Responsible Agency:** State

**Enforcement Details**

**Enforcement Type:** 105  
**Enforcement Type Description:**  
**Enforcement Action Date:** 20010702  
**Enf Disposition Status:**

<b>Map Key</b>	<b>Number of Records</b>	<b>Direction</b>	<b>Distance (mi/ft)</b>	<b>Elev/Diff (ft)</b>	<b>Site</b>	<b>DB</b>
<b>Disposition Status Date:</b>						
<b>Enforcement Lead Agency:</b>		State				
<b>Proposed Penalty Amount:</b>						
<b>Final Amount:</b>						
<b>Paid Amount:</b>						
<b><u>Evaluation Details</u></b>						
<b>Evaluation Start Date:</b>		20050816				
<b>Evaluation Type Description:</b>		COMPLIANCE EVALUATION INSPECTION ON-SITE				
<b>Violation Short Description:</b>		State Statute or Regulation				
<b>Return to Compliance Date:</b>		20060210				
<b>Evaluation Agency:</b>		State				
<b>Evaluation Start Date:</b>		20050816				
<b>Evaluation Type Description:</b>		COMPLIANCE EVALUATION INSPECTION ON-SITE				
<b>Violation Short Description:</b>		Used Oil - Generators				
<b>Return to Compliance Date:</b>		20050816				
<b>Evaluation Agency:</b>		State				
<b>Evaluation Start Date:</b>		19930514				
<b>Evaluation Type Description:</b>		COMPLIANCE EVALUATION INSPECTION ON-SITE				
<b>Violation Short Description:</b>		TSD IS-Container Use and Management				
<b>Return to Compliance Date:</b>		19930902				
<b>Evaluation Agency:</b>		State				
<b>Evaluation Start Date:</b>		19930514				
<b>Evaluation Type Description:</b>		COMPLIANCE EVALUATION INSPECTION ON-SITE				
<b>Violation Short Description:</b>		TSD IS-Thermal Treatment				
<b>Return to Compliance Date:</b>		19930902				
<b>Evaluation Agency:</b>		State				
<b>Evaluation Start Date:</b>		19951003				
<b>Evaluation Type Description:</b>		COMPLIANCE EVALUATION INSPECTION ON-SITE				
<b>Violation Short Description:</b>		TSD IS-Container Use and Management				
<b>Return to Compliance Date:</b>		19960222				
<b>Evaluation Agency:</b>		State				
<b>Evaluation Start Date:</b>		20061026				
<b>Evaluation Type Description:</b>		NOT A SIGNIFICANT NON-COMPLIER				
<b>Violation Short Description:</b>						
<b>Return to Compliance Date:</b>						
<b>Evaluation Agency:</b>		State				
<b>Evaluation Start Date:</b>		20010702				
<b>Evaluation Type Description:</b>		COMPLIANCE EVALUATION INSPECTION ON-SITE				
<b>Violation Short Description:</b>		Used Oil - Generators				
<b>Return to Compliance Date:</b>		20010702				
<b>Evaluation Agency:</b>		State				
<b>Evaluation Start Date:</b>		19951003				

<b>Map Key</b>	<b>Number of Records</b>	<b>Direction</b>	<b>Distance (mi/ft)</b>	<b>Elev/Diff (ft)</b>	<b>Site</b>	<b>DB</b>
<b>Evaluation Type Description:</b>					COMPLIANCE EVALUATION INSPECTION ON-SITE	
<b>Violation Short Description:</b>					State Statute or Regulation	
<b>Return to Compliance Date:</b>					19951114	
<b>Evaluation Agency:</b>					State	
<b>Evaluation Start Date:</b>					20050819	
<b>Evaluation Type Description:</b>					COMPLIANCE SCHEDULE EVALUATION	
<b>Violation Short Description:</b>						
<b>Return to Compliance Date:</b>						
<b>Evaluation Agency:</b>					State	
<b>Evaluation Start Date:</b>					20061201	
<b>Evaluation Type Description:</b>					NON-FINANCIAL RECORD REVIEW	
<b>Violation Short Description:</b>						
<b>Return to Compliance Date:</b>						
<b>Evaluation Agency:</b>					State	
<b>Evaluation Start Date:</b>					20010702	
<b>Evaluation Type Description:</b>					COMPLIANCE EVALUATION INSPECTION ON-SITE	
<b>Violation Short Description:</b>					Generators - Pre-transport	
<b>Return to Compliance Date:</b>					20010702	
<b>Evaluation Agency:</b>					State	
<b>Evaluation Start Date:</b>					19970613	
<b>Evaluation Type Description:</b>					COMPLIANCE EVALUATION INSPECTION ON-SITE	
<b>Violation Short Description:</b>					Used Oil - Generators	
<b>Return to Compliance Date:</b>					19970721	
<b>Evaluation Agency:</b>					State	
<b>Evaluation Start Date:</b>					20200511	
<b>Evaluation Type Description:</b>					COMPLIANCE EVALUATION INSPECTION ON-SITE	
<b>Violation Short Description:</b>					Used Oil - Generators	
<b>Return to Compliance Date:</b>					20200513	
<b>Evaluation Agency:</b>					State	
<b>Evaluation Start Date:</b>					20050816	
<b>Evaluation Type Description:</b>					COMPLIANCE EVALUATION INSPECTION ON-SITE	
<b>Violation Short Description:</b>					State Statute or Regulation	
<b>Return to Compliance Date:</b>					20050816	
<b>Evaluation Agency:</b>					State	
<b>Evaluation Start Date:</b>					20080324	
<b>Evaluation Type Description:</b>					COMPLIANCE EVALUATION INSPECTION ON-SITE	
<b>Violation Short Description:</b>					State Statute or Regulation	
<b>Return to Compliance Date:</b>					20080324	
<b>Evaluation Agency:</b>					State	
<b>Evaluation Start Date:</b>					20010702	
<b>Evaluation Type Description:</b>					COMPLIANCE EVALUATION INSPECTION ON-SITE	
<b>Violation Short Description:</b>					TSD IS-Contingency Plan and Emergency Procedures	
<b>Return to Compliance Date:</b>					20010709	
<b>Evaluation Agency:</b>					State	

<b>Map Key</b>	<b>Number of Records</b>	<b>Direction</b>	<b>Distance (mi/ft)</b>	<b>Elev/Diff (ft)</b>	<b>Site</b>	<b>DB</b>
<b>Evaluation Start Date:</b>		20050816				
<b>Evaluation Type Description:</b>		COMPLIANCE EVALUATION INSPECTION ON-SITE				
<b>Violation Short Description:</b>		TSD IS-General Facility Standards				
<b>Return to Compliance Date:</b>		20050816				
<b>Evaluation Agency:</b>		State				
<b>Evaluation Start Date:</b>		20200511				
<b>Evaluation Type Description:</b>		COMPLIANCE EVALUATION INSPECTION ON-SITE				
<b>Violation Short Description:</b>		State Statute or Regulation				
<b>Return to Compliance Date:</b>		20200522				
<b>Evaluation Agency:</b>		State				
<b>Evaluation Start Date:</b>		19930514				
<b>Evaluation Type Description:</b>		COMPLIANCE EVALUATION INSPECTION ON-SITE				
<b>Violation Short Description:</b>		Generators - Pre-transport				
<b>Return to Compliance Date:</b>		19930902				
<b>Evaluation Agency:</b>		State				
<b>Evaluation Start Date:</b>		20050816				
<b>Evaluation Type Description:</b>		COMPLIANCE EVALUATION INSPECTION ON-SITE				
<b>Violation Short Description:</b>		Generators - General				
<b>Return to Compliance Date:</b>		20060210				
<b>Evaluation Agency:</b>		State				
<b>Evaluation Start Date:</b>		20050816				
<b>Evaluation Type Description:</b>		SIGNIFICANT NON-COMPLIER				
<b>Violation Short Description:</b>						
<b>Return to Compliance Date:</b>						
<b>Evaluation Agency:</b>		State				
<b>Evaluation Start Date:</b>		20050815				
<b>Evaluation Type Description:</b>		COMPLIANCE EVALUATION INSPECTION ON-SITE				
<b>Violation Short Description:</b>						
<b>Return to Compliance Date:</b>						
<b>Evaluation Agency:</b>		EPA				
<b>Evaluation Start Date:</b>		20050816				
<b>Evaluation Type Description:</b>		COMPLIANCE EVALUATION INSPECTION ON-SITE				
<b>Violation Short Description:</b>		TSD IS-Landfill Standards				
<b>Return to Compliance Date:</b>		20061026				
<b>Evaluation Agency:</b>		State				
<b>Evaluation Start Date:</b>		19930514				
<b>Evaluation Type Description:</b>		COMPLIANCE EVALUATION INSPECTION ON-SITE				
<b>Violation Short Description:</b>		Generators - General				
<b>Return to Compliance Date:</b>		19930902				
<b>Evaluation Agency:</b>		State				
<b>Evaluation Start Date:</b>		20050816				
<b>Evaluation Type Description:</b>		COMPLIANCE EVALUATION INSPECTION ON-SITE				
<b>Violation Short Description:</b>		Generators - Pre-transport				

<b>Map Key</b>	<b>Number of Records</b>	<b>Direction</b>	<b>Distance (mi/ft)</b>	<b>Elev/Diff (ft)</b>	<b>Site</b>	<b>DB</b>
<b>Return to Compliance Date:</b>		20060210				
<b>Evaluation Agency:</b>		State				
<b>Evaluation Start Date:</b>		20080324				
<b>Evaluation Type Description:</b>		COMPLIANCE EVALUATION INSPECTION ON-SITE				
<b>Violation Short Description:</b>		Used Oil - Generators				
<b>Return to Compliance Date:</b>		20080425				
<b>Evaluation Agency:</b>		State				
<b>Evaluation Start Date:</b>		19951003				
<b>Evaluation Type Description:</b>		COMPLIANCE EVALUATION INSPECTION ON-SITE				
<b>Violation Short Description:</b>		Generators - Manifest				
<b>Return to Compliance Date:</b>		19951114				
<b>Evaluation Agency:</b>		State				
<b>Evaluation Start Date:</b>		20200511				
<b>Evaluation Type Description:</b>		COMPLIANCE EVALUATION INSPECTION ON-SITE				
<b>Violation Short Description:</b>		Used Oil - Generators				
<b>Return to Compliance Date:</b>		20200522				
<b>Evaluation Agency:</b>		State				
<b>Evaluation Start Date:</b>		20080324				
<b>Evaluation Type Description:</b>		COMPLIANCE EVALUATION INSPECTION ON-SITE				
<b>Violation Short Description:</b>		Universal Waste - Small Quantity Handlers				
<b>Return to Compliance Date:</b>		20080324				
<b>Evaluation Agency:</b>		State				
<b>Evaluation Start Date:</b>		20200511				
<b>Evaluation Type Description:</b>		COMPLIANCE EVALUATION INSPECTION ON-SITE				
<b>Violation Short Description:</b>		Generators - General				
<b>Return to Compliance Date:</b>		20200513				
<b>Evaluation Agency:</b>		State				
<b>Evaluation Start Date:</b>		19970613				
<b>Evaluation Type Description:</b>		COMPLIANCE EVALUATION INSPECTION ON-SITE				
<b>Violation Short Description:</b>		TSD IS-Landfill Standards				
<b>Return to Compliance Date:</b>		19970613				
<b>Evaluation Agency:</b>		State				
<b>Evaluation Start Date:</b>		19951003				
<b>Evaluation Type Description:</b>		COMPLIANCE EVALUATION INSPECTION ON-SITE				
<b>Violation Short Description:</b>		TSD IS-Contingency Plan and Emergency Procedures				
<b>Return to Compliance Date:</b>		19951114				
<b>Evaluation Agency:</b>		State				
<b>Evaluation Start Date:</b>		20080324				
<b>Evaluation Type Description:</b>		COMPLIANCE EVALUATION INSPECTION ON-SITE				
<b>Violation Short Description:</b>		TSD IS-Contingency Plan and Emergency Procedures				
<b>Return to Compliance Date:</b>		20080425				
<b>Evaluation Agency:</b>		State				
<b>Evaluation Start Date:</b>		19930514				

<b>Map Key</b>	<b>Number of Records</b>	<b>Direction</b>	<b>Distance (mi/ft)</b>	<b>Elev/Diff (ft)</b>	<b>Site</b>	<b>DB</b>
----------------	--------------------------	------------------	-------------------------	-----------------------	-------------	-----------

**Evaluation Type Description:** COMPLIANCE EVALUATION INSPECTION ON-SITE  
**Violation Short Description:** TSD IS-Preparedness and Prevention  
**Return to Compliance Date:** 19930902  
**Evaluation Agency:** State

**Evaluation Start Date:** 19970613  
**Evaluation Type Description:** COMPLIANCE EVALUATION INSPECTION ON-SITE  
**Violation Short Description:** TSD IS-General Facility Standards  
**Return to Compliance Date:** 19970707  
**Evaluation Agency:** State

**Evaluation Start Date:** 20160505  
**Evaluation Type Description:** COMPLIANCE EVALUATION INSPECTION ON-SITE  
**Violation Short Description:** Used Oil - Generators  
**Return to Compliance Date:** 20160614  
**Evaluation Agency:** State

**Evaluation Start Date:** 20110721  
**Evaluation Type Description:** COMPLIANCE EVALUATION INSPECTION ON-SITE  
**Violation Short Description:**  
**Return to Compliance Date:**  
**Evaluation Agency:** State

**Evaluation Start Date:** 20080324  
**Evaluation Type Description:** COMPLIANCE EVALUATION INSPECTION ON-SITE  
**Violation Short Description:** State Statute or Regulation  
**Return to Compliance Date:** 20080425  
**Evaluation Agency:** State

**Evaluation Start Date:** 20050816  
**Evaluation Type Description:** COMPLIANCE EVALUATION INSPECTION ON-SITE  
**Violation Short Description:** Used Oil - Generators  
**Return to Compliance Date:** 20060210  
**Evaluation Agency:** State

**Evaluation Start Date:** 20050816  
**Evaluation Type Description:** COMPLIANCE EVALUATION INSPECTION ON-SITE  
**Violation Short Description:**  
**Return to Compliance Date:**  
**Evaluation Agency:** EPA-Initiated Oversight/Observation/Training Actions

**Handler Summary**

**Importer Activity:** No  
**Mixed Waste Generator:** No  
**Transporter Activity:** No  
**Transfer Facility:** No  
**Onsite Burner Exemption:** No  
**Furnace Exemption:** No  
**Underground Injection Activity:** No  
**Commercial TSD:** No

<i>Map Key</i>	<i>Number of Records</i>	<i>Direction</i>	<i>Distance (mi/ft)</i>	<i>Elev/Diff (ft)</i>	<i>Site</i>	<i>DB</i>
<i>Used Oil Transporter:</i>		No				
<i>Used Oil Transfer Facility:</i>		No				
<i>Used Oil Processor:</i>		No				
<i>Used Oil Refiner:</i>		No				
<i>Used Oil Burner:</i>		No				
<i>Used Oil Market Burner:</i>		No				
<i>Used Oil Spec Marketer:</i>		No				

**Hazardous Waste Handler Details**

**Sequence No:** 5  
**Receive Date:** 20180326  
**Handler Name:** INTERNATIONAL SHIP REPAIR  
**Federal Waste Generator Code:** 1  
**Generator Code Description:** Large Quantity Generator  
**Source Type:** Annual/Biennial Report update with Notification

**Waste Code Details**

**Hazardous Waste Code:** D001  
**Waste Code Description:** IGNITABLE WASTE

**Hazardous Waste Code:** F003  
**Waste Code Description:** THE FOLLOWING SPENT NONHALOGENATED SOLVENTS: XYLENE, ACETONE, ETHYL ACETATE, ETHYL BENZENE, ETHYL ETHER, METHYL ISOBUTYL KETONE, N-BUTYL ALCOHOL, CYCLOHEXANONE, AND METHANOL; ALL SPENT SOLVENT MIXTURES/BLENDS CONTAINING, BEFORE USE, ONLY THE ABOVE SPENT NONHALOGENATED SOLVENTS; AND ALL SPENT SOLVENT MIXTURES/BLENDS CONTAINING, BEFORE USE, ONE OR MORE OF THE ABOVE NONHALOGENATED SOLVENTS, AND A TOTAL OF TEN PERCENT OR MORE (BY VOLUME) OF ONE OR MORE OF THOSE SOLVENTS LISTED IN F001, F002, F004, AND F005; AND STILL BOTTOMS FROM THE RECOVERY OF THESE SPENT SOLVENTS AND SPENT SOLVENT MIXTURES.

**Hazardous Waste Code:** F005  
**Waste Code Description:** THE FOLLOWING SPENT NONHALOGENATED SOLVENTS: TOLUENE, METHYL ETHYL KETONE, CARBON DISULFIDE, ISOBUTANOL, PYRIDINE, BENZENE, 2-ETHOXYETHANOL, AND 2-NITROPROPANE; ALL SPENT SOLVENT MIXTURES/BLENDS CONTAINING, BEFORE USE, A TOTAL OF TEN PERCENT OR MORE (BY VOLUME) OF ONE OR MORE OF THE ABOVE NONHALOGENATED SOLVENTS OR THOSE SOLVENTS LISTED IN F001, F002, OR F004; AND STILL BOTTOMS FROM THE RECOVERY OF THESE SPENT SOLVENTS AND SPENT SOLVENT MIXTURES.

**Hazardous Waste Code:** D035  
**Waste Code Description:** METHYL ETHYL KETONE

**Hazardous Waste Handler Details**

**Sequence No:** 200803  
**Receive Date:** 20080324  
**Handler Name:** INTERNATIONAL SHIP REPAIR  
**Federal Waste Generator Code:** 1  
**Generator Code Description:** Large Quantity Generator  
**Source Type:** Implementer

Map Key	Number of Records	Direction	Distance (mi/ft)	Elev/Diff (ft)	Site	DB
---------	-------------------	-----------	------------------	----------------	------	----

**Hazardous Waste Handler Details**

**Sequence No:** 3  
**Receive Date:** 20000121  
**Handler Name:** INTERNATIONAL SHIP REPAIR & MARINE SERVI  
**Federal Waste Generator Code:** 1  
**Generator Code Description:** Large Quantity Generator  
**Source Type:** Annual/Biennial Report

**Hazardous Waste Handler Details**

**Sequence No:** 2  
**Receive Date:** 20120321  
**Handler Name:** INTERNATIONAL SHIP REPAIR CORP  
**Federal Waste Generator Code:** 1  
**Generator Code Description:** Large Quantity Generator  
**Source Type:** Annual/Biennial Report update with Notification

**Waste Code Details**

**Hazardous Waste Code:** D001  
**Waste Code Description:** IGNITABLE WASTE

**Hazardous Waste Code:** F003  
**Waste Code Description:** THE FOLLOWING SPENT NONHALOGENATED SOLVENTS: XYLENE, ACETONE, ETHYL ACETATE, ETHYL BENZENE, ETHYL ETHER, METHYL ISOBUTYL KETONE, N-BUTYL ALCOHOL, CYCLOHEXANONE, AND METHANOL; ALL SPENT SOLVENT MIXTURES/BLENDS CONTAINING, BEFORE USE, ONLY THE ABOVE SPENT NONHALOGENATED SOLVENTS; AND ALL SPENT SOLVENT MIXTURES/BLENDS CONTAINING, BEFORE USE, ONE OR MORE OF THE ABOVE NONHALOGENATED SOLVENTS, AND A TOTAL OF TEN PERCENT OR MORE (BY VOLUME) OF ONE OR MORE OF THOSE SOLVENTS LISTED IN F001, F002, F004, AND F005; AND STILL BOTTOMS FROM THE RECOVERY OF THESE SPENT SOLVENTS AND SPENT SOLVENT MIXTURES.

**Hazardous Waste Code:** F005  
**Waste Code Description:** THE FOLLOWING SPENT NONHALOGENATED SOLVENTS: TOLUENE, METHYL ETHYL KETONE, CARBON DISULFIDE, ISOBUTANOL, PYRIDINE, BENZENE, 2-ETHOXYETHANOL, AND 2-NITROPROPANE; ALL SPENT SOLVENT MIXTURES/BLENDS CONTAINING, BEFORE USE, A TOTAL OF TEN PERCENT OR MORE (BY VOLUME) OF ONE OR MORE OF THE ABOVE NONHALOGENATED SOLVENTS OR THOSE SOLVENTS LISTED IN F001, F002, OR F004; AND STILL BOTTOMS FROM THE RECOVERY OF THESE SPENT SOLVENTS AND SPENT SOLVENT MIXTURES.

**Hazardous Waste Code:** D035  
**Waste Code Description:** METHYL ETHYL KETONE

**Hazardous Waste Handler Details**

**Sequence No:** 4  
**Receive Date:** 20160229  
**Handler Name:** INTERNATIONAL SHIP REPAIR CORP  
**Federal Waste Generator Code:** 1  
**Generator Code Description:** Large Quantity Generator  
**Source Type:** Annual/Biennial Report update with Notification



<i>Map Key</i>	<i>Number of Records</i>	<i>Direction</i>	<i>Distance (mi/ft)</i>	<i>Elev/Diff (ft)</i>	<i>Site</i>	<i>DB</i>
----------------	--------------------------	------------------	-------------------------	-----------------------	-------------	-----------

**Waste Code Details**

**Hazardous Waste Code:** D035  
**Waste Code Description:** METHYL ETHYL KETONE

**Hazardous Waste Code:** F005  
**Waste Code Description:** THE FOLLOWING SPENT NONHALOGENATED SOLVENTS: TOLUENE, METHYL ETHYL KETONE, CARBON DISULFIDE, ISOBUTANOL, PYRIDINE, BENZENE, 2-ETHOXYETHANOL, AND 2-NITROPROPANE; ALL SPENT SOLVENT MIXTURES/BLENDS CONTAINING, BEFORE USE, A TOTAL OF TEN PERCENT OR MORE (BY VOLUME) OF ONE OR MORE OF THE ABOVE NONHALOGENATED SOLVENTS OR THOSE SOLVENTS LISTED IN F001, F002, OR F004; AND STILL BOTTOMS FROM THE RECOVERY OF THESE SPENT SOLVENTS AND SPENT SOLVENT MIXTURES.

**Hazardous Waste Code:** D001  
**Waste Code Description:** IGNITABLE WASTE

**Hazardous Waste Code:** F003  
**Waste Code Description:** THE FOLLOWING SPENT NONHALOGENATED SOLVENTS: XYLENE, ACETONE, ETHYL ACETATE, ETHYL BENZENE, ETHYL ETHER, METHYL ISOBUTYL KETONE, N-BUTYL ALCOHOL, CYCLOHEXANONE, AND METHANOL; ALL SPENT SOLVENT MIXTURES/BLENDS CONTAINING, BEFORE USE, ONLY THE ABOVE SPENT NONHALOGENATED SOLVENTS; AND ALL SPENT SOLVENT MIXTURES/BLENDS CONTAINING, BEFORE USE, ONE OR MORE OF THE ABOVE NONHALOGENATED SOLVENTS, AND A TOTAL OF TEN PERCENT OR MORE (BY VOLUME) OF ONE OR MORE OF THOSE SOLVENTS LISTED IN F001, F002, F004, AND F005; AND STILL BOTTOMS FROM THE RECOVERY OF THESE SPENT SOLVENTS AND SPENT SOLVENT MIXTURES.

**Hazardous Waste Handler Details**

**Sequence No:** 201109  
**Receive Date:** 20110901  
**Handler Name:** INTERNATIONAL SHIP REPAIR  
**Federal Waste Generator Code:** 1  
**Generator Code Description:** Large Quantity Generator  
**Source Type:** Implementer

**Waste Code Details**

**Hazardous Waste Code:** D001  
**Waste Code Description:** IGNITABLE WASTE

**Hazardous Waste Code:** D035  
**Waste Code Description:** METHYL ETHYL KETONE

**Hazardous Waste Code:** F005  
**Waste Code Description:** THE FOLLOWING SPENT NONHALOGENATED SOLVENTS: TOLUENE, METHYL ETHYL KETONE, CARBON DISULFIDE, ISOBUTANOL, PYRIDINE, BENZENE, 2-ETHOXYETHANOL, AND 2-NITROPROPANE; ALL SPENT SOLVENT MIXTURES/BLENDS CONTAINING, BEFORE USE, A TOTAL OF TEN PERCENT OR MORE (BY VOLUME) OF ONE OR MORE OF THE ABOVE NONHALOGENATED SOLVENTS OR THOSE SOLVENTS LISTED IN F001, F002, OR F004; AND STILL BOTTOMS FROM THE RECOVERY OF THESE SPENT SOLVENTS AND SPENT SOLVENT MIXTURES.

**Hazardous Waste Code:** F003  
**Waste Code Description:** THE FOLLOWING SPENT NONHALOGENATED SOLVENTS: XYLENE, ACETONE, ETHYL ACETATE, ETHYL BENZENE, ETHYL ETHER, METHYL ISOBUTYL KETONE, N-BUTYL ALCOHOL, CYCLOHEXANONE, AND METHANOL; ALL SPENT SOLVENT MIXTURES/BLENDS CONTAINING, BEFORE USE, ONLY THE ABOVE

<i>Map Key</i>	<i>Number of Records</i>	<i>Direction</i>	<i>Distance (mi/ft)</i>	<i>Elev/Diff (ft)</i>	<i>Site</i>	<i>DB</i>
----------------	--------------------------	------------------	-------------------------	-----------------------	-------------	-----------

SPENT NONHALOGENATED SOLVENTS; AND ALL SPENT SOLVENT MIXTURES/BLENDS CONTAINING, BEFORE USE, ONE OR MORE OF THE ABOVE NONHALOGENATED SOLVENTS, AND A TOTAL OF TEN PERCENT OR MORE (BY VOLUME) OF ONE OR MORE OF THOSE SOLVENTS LISTED IN F001, F002, F004, AND F005; AND STILL BOTTOMS FROM THE RECOVERY OF THESE SPENT SOLVENTS AND SPENT SOLVENT MIXTURES.

**Hazardous Waste Handler Details**

**Sequence No:** 201203  
**Receive Date:** 20120320  
**Handler Name:** INTERNATIONAL SHIP REPAIR  
**Federal Waste Generator Code:** 1  
**Generator Code Description:** Large Quantity Generator  
**Source Type:** Notification

**Waste Code Details**

**Hazardous Waste Code:** D001  
**Waste Code Description:** IGNITABLE WASTE

**Hazardous Waste Code:** F003  
**Waste Code Description:** THE FOLLOWING SPENT NONHALOGENATED SOLVENTS: XYLENE, ACETONE, ETHYL ACETATE, ETHYL BENZENE, ETHYL ETHER, METHYL ISOBUTYL KETONE, N-BUTYL ALCOHOL, CYCLOHEXANONE, AND METHANOL; ALL SPENT SOLVENT MIXTURES/BLENDS CONTAINING, BEFORE USE, ONLY THE ABOVE SPENT NONHALOGENATED SOLVENTS; AND ALL SPENT SOLVENT MIXTURES/BLENDS CONTAINING, BEFORE USE, ONE OR MORE OF THE ABOVE NONHALOGENATED SOLVENTS, AND A TOTAL OF TEN PERCENT OR MORE (BY VOLUME) OF ONE OR MORE OF THOSE SOLVENTS LISTED IN F001, F002, F004, AND F005; AND STILL BOTTOMS FROM THE RECOVERY OF THESE SPENT SOLVENTS AND SPENT SOLVENT MIXTURES.

**Hazardous Waste Code:** D035  
**Waste Code Description:** METHYL ETHYL KETONE

**Hazardous Waste Code:** F005  
**Waste Code Description:** THE FOLLOWING SPENT NONHALOGENATED SOLVENTS: TOLUENE, METHYL ETHYL KETONE, CARBON DISULFIDE, ISOBUTANOL, PYRIDINE, BENZENE, 2-ETHOXYETHANOL, AND 2-NITROPROPANE; ALL SPENT SOLVENT MIXTURES/BLENDS CONTAINING, BEFORE USE, A TOTAL OF TEN PERCENT OR MORE (BY VOLUME) OF ONE OR MORE OF THE ABOVE NONHALOGENATED SOLVENTS OR THOSE SOLVENTS LISTED IN F001, F002, OR F004; AND STILL BOTTOMS FROM THE RECOVERY OF THESE SPENT SOLVENTS AND SPENT SOLVENT MIXTURES.

**Hazardous Waste Handler Details**

**Sequence No:** 202002  
**Receive Date:** 20200217  
**Handler Name:** INTERNATIONAL SHIP REPAIR  
**Federal Waste Generator Code:** 1  
**Generator Code Description:** Large Quantity Generator  
**Source Type:** Notification

**Waste Code Details**

**Hazardous Waste Code:** F005  
**Waste Code Description:** THE FOLLOWING SPENT NONHALOGENATED SOLVENTS: TOLUENE, METHYL ETHYL KETONE, CARBON

<b>Map Key</b>	<b>Number of Records</b>	<b>Direction</b>	<b>Distance (mi/ft)</b>	<b>Elev/Diff (ft)</b>	<b>Site</b>	<b>DB</b>
					DISULFIDE, ISOBUTANOL, PYRIDINE, BENZENE, 2-ETHOXYETHANOL, AND 2-NITROPROPANE; ALL SPENT SOLVENT MIXTURES/BLENDS CONTAINING, BEFORE USE, A TOTAL OF TEN PERCENT OR MORE (BY VOLUME) OF ONE OR MORE OF THE ABOVE NONHALOGENATED SOLVENTS OR THOSE SOLVENTS LISTED IN F001, F002, OR F004; AND STILL BOTTOMS FROM THE RECOVERY OF THESE SPENT SOLVENTS AND SPENT SOLVENT MIXTURES.	
		<b>Hazardous Waste Code:</b>	D009			
		<b>Waste Code Description:</b>	MERCURY			
		<b>Hazardous Waste Code:</b>	D035			
		<b>Waste Code Description:</b>	METHYL ETHYL KETONE			
		<b>Hazardous Waste Code:</b>	U151			
		<b>Waste Code Description:</b>	MERCURY			
		<b>Hazardous Waste Code:</b>	D001			
		<b>Waste Code Description:</b>	IGNITABLE WASTE			
		<b>Hazardous Waste Code:</b>	F003			
		<b>Waste Code Description:</b>	THE FOLLOWING SPENT NONHALOGENATED SOLVENTS: XYLENE, ACETONE, ETHYL ACETATE, ETHYL BENZENE, ETHYL ETHER, METHYL ISOBUTYL KETONE, N-BUTYL ALCOHOL, CYCLOHEXANONE, AND METHANOL; ALL SPENT SOLVENT MIXTURES/BLENDS CONTAINING, BEFORE USE, ONLY THE ABOVE SPENT NONHALOGENATED SOLVENTS; AND ALL SPENT SOLVENT MIXTURES/BLENDS CONTAINING, BEFORE USE, ONE OR MORE OF THE ABOVE NONHALOGENATED SOLVENTS, AND A TOTAL OF TEN PERCENT OR MORE (BY VOLUME) OF ONE OR MORE OF THOSE SOLVENTS LISTED IN F001, F002, F004, AND F005; AND STILL BOTTOMS FROM THE RECOVERY OF THESE SPENT SOLVENTS AND SPENT SOLVENT MIXTURES.			
<b><u>Hazardous Waste Handler Details</u></b>						
		<b>Sequence No:</b>	6			
		<b>Receive Date:</b>	20200217			
		<b>Handler Name:</b>	INTERNATIONAL SHIP REPAIR AND MARINE SERVICES, INC.			
		<b>Federal Waste Generator Code:</b>	1			
		<b>Generator Code Description:</b>	Large Quantity Generator			
		<b>Source Type:</b>	Annual/Biennial Report update with Notification			
<b><u>Waste Code Details</u></b>						
		<b>Hazardous Waste Code:</b>	D009			
		<b>Waste Code Description:</b>	MERCURY			
		<b>Hazardous Waste Code:</b>	D001			
		<b>Waste Code Description:</b>	IGNITABLE WASTE			
		<b>Hazardous Waste Code:</b>	U151			
		<b>Waste Code Description:</b>	MERCURY			
		<b>Hazardous Waste Code:</b>	F003			
		<b>Waste Code Description:</b>	THE FOLLOWING SPENT NONHALOGENATED SOLVENTS: XYLENE, ACETONE, ETHYL ACETATE, ETHYL BENZENE, ETHYL ETHER, METHYL ISOBUTYL KETONE, N-BUTYL ALCOHOL, CYCLOHEXANONE, AND METHANOL; ALL SPENT SOLVENT MIXTURES/BLENDS CONTAINING, BEFORE USE, ONLY THE ABOVE SPENT NONHALOGENATED SOLVENTS; AND ALL SPENT SOLVENT MIXTURES/BLENDS CONTAINING, BEFORE USE, ONE OR MORE OF THE ABOVE NONHALOGENATED SOLVENTS, AND A TOTAL OF TEN PERCENT OR MORE (BY VOLUME) OF ONE OR MORE OF THOSE SOLVENTS LISTED IN F001, F002, F004,			

<b>Map Key</b>	<b>Number of Records</b>	<b>Direction</b>	<b>Distance (mi/ft)</b>	<b>Elev/Diff (ft)</b>	<b>Site</b>	<b>DB</b>
----------------	--------------------------	------------------	-------------------------	-----------------------	-------------	-----------

AND F005; AND STILL BOTTOMS FROM THE RECOVERY OF THESE SPENT SOLVENTS AND SPENT SOLVENT MIXTURES.

**Hazardous Waste Code:** F005  
**Waste Code Description:** THE FOLLOWING SPENT NONHALOGENATED SOLVENTS: TOLUENE, METHYL ETHYL KETONE, CARBON DISULFIDE, ISOBUTANOL, PYRIDINE, BENZENE, 2-ETHOXYETHANOL, AND 2-NITROPROPANE; ALL SPENT SOLVENT MIXTURES/BLENDS CONTAINING, BEFORE USE, A TOTAL OF TEN PERCENT OR MORE (BY VOLUME) OF ONE OR MORE OF THE ABOVE NONHALOGENATED SOLVENTS OR THOSE SOLVENTS LISTED IN F001, F002, OR F004; AND STILL BOTTOMS FROM THE RECOVERY OF THESE SPENT SOLVENTS AND SPENT SOLVENT MIXTURES.

**Hazardous Waste Code:** D035  
**Waste Code Description:** METHYL ETHYL KETONE

**Hazardous Waste Handler Details**

**Sequence No:** 201602  
**Receive Date:** 20160223  
**Handler Name:** INTERNATIONAL SHIP REPAIR  
**Federal Waste Generator Code:** 1  
**Generator Code Description:** Large Quantity Generator  
**Source Type:** Notification

**Waste Code Details**

**Hazardous Waste Code:** F005  
**Waste Code Description:** THE FOLLOWING SPENT NONHALOGENATED SOLVENTS: TOLUENE, METHYL ETHYL KETONE, CARBON DISULFIDE, ISOBUTANOL, PYRIDINE, BENZENE, 2-ETHOXYETHANOL, AND 2-NITROPROPANE; ALL SPENT SOLVENT MIXTURES/BLENDS CONTAINING, BEFORE USE, A TOTAL OF TEN PERCENT OR MORE (BY VOLUME) OF ONE OR MORE OF THE ABOVE NONHALOGENATED SOLVENTS OR THOSE SOLVENTS LISTED IN F001, F002, OR F004; AND STILL BOTTOMS FROM THE RECOVERY OF THESE SPENT SOLVENTS AND SPENT SOLVENT MIXTURES.

**Hazardous Waste Code:** D035  
**Waste Code Description:** METHYL ETHYL KETONE

**Hazardous Waste Code:** F003  
**Waste Code Description:** THE FOLLOWING SPENT NONHALOGENATED SOLVENTS: XYLENE, ACETONE, ETHYL ACETATE, ETHYL BENZENE, ETHYL ETHER, METHYL ISOBUTYL KETONE, N-BUTYL ALCOHOL, CYCLOHEXANONE, AND METHANOL; ALL SPENT SOLVENT MIXTURES/BLENDS CONTAINING, BEFORE USE, ONLY THE ABOVE SPENT NONHALOGENATED SOLVENTS; AND ALL SPENT SOLVENT MIXTURES/BLENDS CONTAINING, BEFORE USE, ONE OR MORE OF THE ABOVE NONHALOGENATED SOLVENTS, AND A TOTAL OF TEN PERCENT OR MORE (BY VOLUME) OF ONE OR MORE OF THOSE SOLVENTS LISTED IN F001, F002, F004, AND F005; AND STILL BOTTOMS FROM THE RECOVERY OF THESE SPENT SOLVENTS AND SPENT SOLVENT MIXTURES.

**Hazardous Waste Code:** D001  
**Waste Code Description:** IGNITABLE WASTE

**Hazardous Waste Handler Details**

**Sequence No:** 201107  
**Receive Date:** 20110721  
**Handler Name:** INTERNATIONAL SHIP REPAIR  
**Federal Waste Generator Code:** 1

<i>Map Key</i>	<i>Number of Records</i>	<i>Direction</i>	<i>Distance (mi/ft)</i>	<i>Elev/Diff (ft)</i>	<i>Site</i>	<i>DB</i>
<b>Generator Code Description:</b>		Large Quantity Generator				
<b>Source Type:</b>		Implementer				
<b><u>Waste Code Details</u></b>						
<b>Hazardous Waste Code:</b>		D001				
<b>Waste Code Description:</b>		IGNITABLE WASTE				
<b>Hazardous Waste Code:</b>		F005				
<b>Waste Code Description:</b>		THE FOLLOWING SPENT NONHALOGENATED SOLVENTS: TOLUENE, METHYL ETHYL KETONE, CARBON DISULFIDE, ISOBUTANOL, PYRIDINE, BENZENE, 2-ETHOXYETHANOL, AND 2-NITROPROPANE; ALL SPENT SOLVENT MIXTURES/BLENDS CONTAINING, BEFORE USE, A TOTAL OF TEN PERCENT OR MORE (BY VOLUME) OF ONE OR MORE OF THE ABOVE NONHALOGENATED SOLVENTS OR THOSE SOLVENTS LISTED IN F001, F002, OR F004; AND STILL BOTTOMS FROM THE RECOVERY OF THESE SPENT SOLVENTS AND SPENT SOLVENT MIXTURES.				
<b>Hazardous Waste Code:</b>		D035				
<b>Waste Code Description:</b>		METHYL ETHYL KETONE				
<b>Hazardous Waste Code:</b>		F003				
<b>Waste Code Description:</b>		THE FOLLOWING SPENT NONHALOGENATED SOLVENTS: XYLENE, ACETONE, ETHYL ACETATE, ETHYL BENZENE, ETHYL ETHER, METHYL ISOBUTYL KETONE, N-BUTYL ALCOHOL, CYCLOHEXANONE, AND METHANOL; ALL SPENT SOLVENT MIXTURES/BLENDS CONTAINING, BEFORE USE, ONLY THE ABOVE SPENT NONHALOGENATED SOLVENTS; AND ALL SPENT SOLVENT MIXTURES/BLENDS CONTAINING, BEFORE USE, ONE OR MORE OF THE ABOVE NONHALOGENATED SOLVENTS, AND A TOTAL OF TEN PERCENT OR MORE (BY VOLUME) OF ONE OR MORE OF THOSE SOLVENTS LISTED IN F001, F002, F004, AND F005; AND STILL BOTTOMS FROM THE RECOVERY OF THESE SPENT SOLVENTS AND SPENT SOLVENT MIXTURES.				
<b><u>Hazardous Waste Handler Details</u></b>						
<b>Sequence No:</b>		5				
<b>Receive Date:</b>		20020225				
<b>Handler Name:</b>		INTERNATIONAL SHIP REPAIR CORP				
<b>Federal Waste Generator Code:</b>		1				
<b>Generator Code Description:</b>		Large Quantity Generator				
<b>Source Type:</b>		Annual/Biennial Report				
<b><u>Waste Code Details</u></b>						
<b>Hazardous Waste Code:</b>		D035				
<b>Waste Code Description:</b>		METHYL ETHYL KETONE				
<b>Hazardous Waste Code:</b>		F005				
<b>Waste Code Description:</b>		THE FOLLOWING SPENT NONHALOGENATED SOLVENTS: TOLUENE, METHYL ETHYL KETONE, CARBON DISULFIDE, ISOBUTANOL, PYRIDINE, BENZENE, 2-ETHOXYETHANOL, AND 2-NITROPROPANE; ALL SPENT SOLVENT MIXTURES/BLENDS CONTAINING, BEFORE USE, A TOTAL OF TEN PERCENT OR MORE (BY VOLUME) OF ONE OR MORE OF THE ABOVE NONHALOGENATED SOLVENTS OR THOSE SOLVENTS LISTED IN F001, F002, OR F004; AND STILL BOTTOMS FROM THE RECOVERY OF THESE SPENT SOLVENTS AND SPENT SOLVENT MIXTURES.				
<b>Hazardous Waste Code:</b>		F003				
<b>Waste Code Description:</b>		THE FOLLOWING SPENT NONHALOGENATED SOLVENTS: XYLENE, ACETONE, ETHYL ACETATE, ETHYL BENZENE, ETHYL ETHER, METHYL ISOBUTYL KETONE, N-BUTYL ALCOHOL, CYCLOHEXANONE, AND METHANOL; ALL SPENT SOLVENT MIXTURES/BLENDS CONTAINING, BEFORE USE, ONLY THE ABOVE				

<i>Map Key</i>	<i>Number of Records</i>	<i>Direction</i>	<i>Distance (mi/ft)</i>	<i>Elev/Diff (ft)</i>	<i>Site</i>	<i>DB</i>
----------------	--------------------------	------------------	-------------------------	-----------------------	-------------	-----------

SPENT NONHALOGENATED SOLVENTS; AND ALL SPENT SOLVENT MIXTURES/BLENDS CONTAINING, BEFORE USE, ONE OR MORE OF THE ABOVE NONHALOGENATED SOLVENTS, AND A TOTAL OF TEN PERCENT OR MORE (BY VOLUME) OF ONE OR MORE OF THOSE SOLVENTS LISTED IN F001, F002, F004, AND F005; AND STILL BOTTOMS FROM THE RECOVERY OF THESE SPENT SOLVENTS AND SPENT SOLVENT MIXTURES.

**Hazardous Waste Code:** D001  
**Waste Code Description:** IGNITABLE WASTE

**Hazardous Waste Handler Details**

**Sequence No:** 7  
**Receive Date:** 20060228  
**Handler Name:** INTERNATIONAL SHIP REPAIR CORP  
**Federal Waste Generator Code:** 1  
**Generator Code Description:** Large Quantity Generator  
**Source Type:** Annual/Biennial Report

**Waste Code Details**

**Hazardous Waste Code:** D035  
**Waste Code Description:** METHYL ETHYL KETONE

**Hazardous Waste Code:** F003  
**Waste Code Description:** THE FOLLOWING SPENT NONHALOGENATED SOLVENTS: XYLENE, ACETONE, ETHYL ACETATE, ETHYL BENZENE, ETHYL ETHER, METHYL ISOBUTYL KETONE, N-BUTYL ALCOHOL, CYCLOHEXANONE, AND METHANOL; ALL SPENT SOLVENT MIXTURES/BLENDS CONTAINING, BEFORE USE, ONLY THE ABOVE SPENT NONHALOGENATED SOLVENTS; AND ALL SPENT SOLVENT MIXTURES/BLENDS CONTAINING, BEFORE USE, ONE OR MORE OF THE ABOVE NONHALOGENATED SOLVENTS, AND A TOTAL OF TEN PERCENT OR MORE (BY VOLUME) OF ONE OR MORE OF THOSE SOLVENTS LISTED IN F001, F002, F004, AND F005; AND STILL BOTTOMS FROM THE RECOVERY OF THESE SPENT SOLVENTS AND SPENT SOLVENT MIXTURES.

**Hazardous Waste Code:** F005  
**Waste Code Description:** THE FOLLOWING SPENT NONHALOGENATED SOLVENTS: TOLUENE, METHYL ETHYL KETONE, CARBON DISULFIDE, ISOBUTANOL, PYRIDINE, BENZENE, 2-ETHOXYETHANOL, AND 2-NITROPROPANE; ALL SPENT SOLVENT MIXTURES/BLENDS CONTAINING, BEFORE USE, A TOTAL OF TEN PERCENT OR MORE (BY VOLUME) OF ONE OR MORE OF THE ABOVE NONHALOGENATED SOLVENTS OR THOSE SOLVENTS LISTED IN F001, F002, OR F004; AND STILL BOTTOMS FROM THE RECOVERY OF THESE SPENT SOLVENTS AND SPENT SOLVENT MIXTURES.

**Hazardous Waste Code:** D001  
**Waste Code Description:** IGNITABLE WASTE

**Hazardous Waste Handler Details**

**Sequence No:** 202005  
**Receive Date:** 20200511  
**Handler Name:** INTERNATIONAL SHIP REPAIR  
**Federal Waste Generator Code:** 1  
**Generator Code Description:** Large Quantity Generator  
**Source Type:** Implementer

<i>Map Key</i>	<i>Number of Records</i>	<i>Direction</i>	<i>Distance (mi/ft)</i>	<i>Elev/Diff (ft)</i>	<i>Site</i>	<i>DB</i>
----------------	--------------------------	------------------	-------------------------	-----------------------	-------------	-----------

**Waste Code Details**

**Hazardous Waste Code:** F005  
**Waste Code Description:** THE FOLLOWING SPENT NONHALOGENATED SOLVENTS: TOLUENE, METHYL ETHYL KETONE, CARBON DISULFIDE, ISOBUTANOL, PYRIDINE, BENZENE, 2-ETHOXYETHANOL, AND 2-NITROPROPANE; ALL SPENT SOLVENT MIXTURES/BLENDS CONTAINING, BEFORE USE, A TOTAL OF TEN PERCENT OR MORE (BY VOLUME) OF ONE OR MORE OF THE ABOVE NONHALOGENATED SOLVENTS OR THOSE SOLVENTS LISTED IN F001, F002, OR F004; AND STILL BOTTOMS FROM THE RECOVERY OF THESE SPENT SOLVENTS AND SPENT SOLVENT MIXTURES.

**Hazardous Waste Code:** U151  
**Waste Code Description:** MERCURY

**Hazardous Waste Code:** D035  
**Waste Code Description:** METHYL ETHYL KETONE

**Hazardous Waste Code:** D001  
**Waste Code Description:** IGNITABLE WASTE

**Hazardous Waste Code:** F003  
**Waste Code Description:** THE FOLLOWING SPENT NONHALOGENATED SOLVENTS: XYLENE, ACETONE, ETHYL ACETATE, ETHYL BENZENE, ETHYL ETHER, METHYL ISOBUTYL KETONE, N-BUTYL ALCOHOL, CYCLOHEXANONE, AND METHANOL; ALL SPENT SOLVENT MIXTURES/BLENDS CONTAINING, BEFORE USE, ONLY THE ABOVE SPENT NONHALOGENATED SOLVENTS; AND ALL SPENT SOLVENT MIXTURES/BLENDS CONTAINING, BEFORE USE, ONE OR MORE OF THE ABOVE NONHALOGENATED SOLVENTS, AND A TOTAL OF TEN PERCENT OR MORE (BY VOLUME) OF ONE OR MORE OF THOSE SOLVENTS LISTED IN F001, F002, F004, AND F005; AND STILL BOTTOMS FROM THE RECOVERY OF THESE SPENT SOLVENTS AND SPENT SOLVENT MIXTURES.

**Hazardous Waste Code:** D009  
**Waste Code Description:** MERCURY

**Hazardous Waste Handler Details**

**Sequence No:** 201111  
**Receive Date:** 20090101  
**Handler Name:** INTERNATIONAL SHIP REPAIR  
**Federal Waste Generator Code:** N  
**Generator Code Description:** Not a Generator, Verified  
**Source Type:** Implementer

**Hazardous Waste Handler Details**

**Sequence No:** 201003  
**Receive Date:** 20100317  
**Handler Name:** INTERNATIONAL SHIP REPAIR  
**Federal Waste Generator Code:** 1  
**Generator Code Description:** Large Quantity Generator  
**Source Type:** Notification

**Waste Code Details**

**Hazardous Waste Code:** F005

<b>Map Key</b>	<b>Number of Records</b>	<b>Direction</b>	<b>Distance (mi/ft)</b>	<b>Elev/Diff (ft)</b>	<b>Site</b>	<b>DB</b>
<b>Waste Code Description:</b>		THE FOLLOWING SPENT NONHALOGENATED SOLVENTS: TOLUENE, METHYL ETHYL KETONE, CARBON DISULFIDE, ISOBUTANOL, PYRIDINE, BENZENE, 2-ETHOXYETHANOL, AND 2-NITROPROPANE; ALL SPENT SOLVENT MIXTURES/BLENDS CONTAINING, BEFORE USE, A TOTAL OF TEN PERCENT OR MORE (BY VOLUME) OF ONE OR MORE OF THE ABOVE NONHALOGENATED SOLVENTS OR THOSE SOLVENTS LISTED IN F001, F002, OR F004; AND STILL BOTTOMS FROM THE RECOVERY OF THESE SPENT SOLVENTS AND SPENT SOLVENT MIXTURES.				
<b>Hazardous Waste Code:</b>		D001				
<b>Waste Code Description:</b>		IGNITABLE WASTE				
<b>Hazardous Waste Code:</b>		D035				
<b>Waste Code Description:</b>		METHYL ETHYL KETONE				
<b>Hazardous Waste Code:</b>		F003				
<b>Waste Code Description:</b>		THE FOLLOWING SPENT NONHALOGENATED SOLVENTS: XYLENE, ACETONE, ETHYL ACETATE, ETHYL BENZENE, ETHYL ETHER, METHYL ISOBUTYL KETONE, N-BUTYL ALCOHOL, CYCLOHEXANONE, AND METHANOL; ALL SPENT SOLVENT MIXTURES/BLENDS CONTAINING, BEFORE USE, ONLY THE ABOVE SPENT NONHALOGENATED SOLVENTS; AND ALL SPENT SOLVENT MIXTURES/BLENDS CONTAINING, BEFORE USE, ONE OR MORE OF THE ABOVE NONHALOGENATED SOLVENTS, AND A TOTAL OF TEN PERCENT OR MORE (BY VOLUME) OF ONE OR MORE OF THOSE SOLVENTS LISTED IN F001, F002, F004, AND F005; AND STILL BOTTOMS FROM THE RECOVERY OF THESE SPENT SOLVENTS AND SPENT SOLVENT MIXTURES.				
<b><u>Hazardous Waste Handler Details</u></b>						
<b>Sequence No:</b>		201402				
<b>Receive Date:</b>		20140228				
<b>Handler Name:</b>		INTERNATIONAL SHIP REPAIR				
<b>Federal Waste Generator Code:</b>		1				
<b>Generator Code Description:</b>		Large Quantity Generator				
<b>Source Type:</b>		Notification				
<b><u>Waste Code Details</u></b>						
<b>Hazardous Waste Code:</b>		D001				
<b>Waste Code Description:</b>		IGNITABLE WASTE				
<b>Hazardous Waste Code:</b>		F003				
<b>Waste Code Description:</b>		THE FOLLOWING SPENT NONHALOGENATED SOLVENTS: XYLENE, ACETONE, ETHYL ACETATE, ETHYL BENZENE, ETHYL ETHER, METHYL ISOBUTYL KETONE, N-BUTYL ALCOHOL, CYCLOHEXANONE, AND METHANOL; ALL SPENT SOLVENT MIXTURES/BLENDS CONTAINING, BEFORE USE, ONLY THE ABOVE SPENT NONHALOGENATED SOLVENTS; AND ALL SPENT SOLVENT MIXTURES/BLENDS CONTAINING, BEFORE USE, ONE OR MORE OF THE ABOVE NONHALOGENATED SOLVENTS, AND A TOTAL OF TEN PERCENT OR MORE (BY VOLUME) OF ONE OR MORE OF THOSE SOLVENTS LISTED IN F001, F002, F004, AND F005; AND STILL BOTTOMS FROM THE RECOVERY OF THESE SPENT SOLVENTS AND SPENT SOLVENT MIXTURES.				
<b>Hazardous Waste Code:</b>		D035				
<b>Waste Code Description:</b>		METHYL ETHYL KETONE				
<b>Hazardous Waste Code:</b>		F005				
<b>Waste Code Description:</b>		THE FOLLOWING SPENT NONHALOGENATED SOLVENTS: TOLUENE, METHYL ETHYL KETONE, CARBON DISULFIDE, ISOBUTANOL, PYRIDINE, BENZENE, 2-ETHOXYETHANOL, AND 2-NITROPROPANE; ALL SPENT SOLVENT MIXTURES/BLENDS CONTAINING, BEFORE USE, A TOTAL OF TEN PERCENT OR MORE (BY VOLUME) OF ONE OR MORE OF THE ABOVE NONHALOGENATED SOLVENTS OR THOSE SOLVENTS LISTED IN F001, F002, OR F004; AND STILL BOTTOMS FROM THE RECOVERY OF THESE SPENT SOLVENTS AND SPENT SOLVENT MIXTURES.				



<i>Map Key</i>	<i>Number of Records</i>	<i>Direction</i>	<i>Distance (mi/ft)</i>	<i>Elev/Diff (ft)</i>	<i>Site</i>	<i>DB</i>
----------------	--------------------------	------------------	-------------------------	-----------------------	-------------	-----------

**Hazardous Waste Handler Details**

**Sequence No:** 1  
**Receive Date:** 20100322  
**Handler Name:** INTERNATIONAL SHIP REPAIR CORP  
**Federal Waste Generator Code:** 1  
**Generator Code Description:** Large Quantity Generator  
**Source Type:** Annual/Biennial Report update with Notification

**Waste Code Details**

**Hazardous Waste Code:** D001  
**Waste Code Description:** IGNITABLE WASTE

**Hazardous Waste Code:** F003  
**Waste Code Description:** THE FOLLOWING SPENT NONHALOGENATED SOLVENTS: XYLENE, ACETONE, ETHYL ACETATE, ETHYL BENZENE, ETHYL ETHER, METHYL ISOBUTYL KETONE, N-BUTYL ALCOHOL, CYCLOHEXANONE, AND METHANOL; ALL SPENT SOLVENT MIXTURES/BLENDS CONTAINING, BEFORE USE, ONLY THE ABOVE SPENT NONHALOGENATED SOLVENTS; AND ALL SPENT SOLVENT MIXTURES/BLENDS CONTAINING, BEFORE USE, ONE OR MORE OF THE ABOVE NONHALOGENATED SOLVENTS, AND A TOTAL OF TEN PERCENT OR MORE (BY VOLUME) OF ONE OR MORE OF THOSE SOLVENTS LISTED IN F001, F002, F004, AND F005; AND STILL BOTTOMS FROM THE RECOVERY OF THESE SPENT SOLVENTS AND SPENT SOLVENT MIXTURES.

**Hazardous Waste Code:** D035  
**Waste Code Description:** METHYL ETHYL KETONE

**Hazardous Waste Code:** F005  
**Waste Code Description:** THE FOLLOWING SPENT NONHALOGENATED SOLVENTS: TOLUENE, METHYL ETHYL KETONE, CARBON DISULFIDE, ISOBUTANOL, PYRIDINE, BENZENE, 2-ETHOXYETHANOL, AND 2-NITROPROPANE; ALL SPENT SOLVENT MIXTURES/BLENDS CONTAINING, BEFORE USE, A TOTAL OF TEN PERCENT OR MORE (BY VOLUME) OF ONE OR MORE OF THE ABOVE NONHALOGENATED SOLVENTS OR THOSE SOLVENTS LISTED IN F001, F002, OR F004; AND STILL BOTTOMS FROM THE RECOVERY OF THESE SPENT SOLVENTS AND SPENT SOLVENT MIXTURES.

**Hazardous Waste Handler Details**

**Sequence No:** 2  
**Receive Date:** 19980225  
**Handler Name:** INTERNATIONAL SHIP REPAIR AND MARINE SER  
**Federal Waste Generator Code:** 1  
**Generator Code Description:** Large Quantity Generator  
**Source Type:** Annual/Biennial Report

**Hazardous Waste Handler Details**

**Sequence No:** 4  
**Receive Date:** 20080220  
**Handler Name:** INTERNATIONAL SHIP REPAIR CORP  
**Federal Waste Generator Code:** 1  
**Generator Code Description:** Large Quantity Generator

<b>Map Key</b>	<b>Number of Records</b>	<b>Direction</b>	<b>Distance (mi/ft)</b>	<b>Elev/Diff (ft)</b>	<b>Site</b>	<b>DB</b>
----------------	--------------------------	------------------	-------------------------	-----------------------	-------------	-----------

**Source Type:** Annual/Biennial Report

**Waste Code Details**

**Hazardous Waste Code:** D035  
**Waste Code Description:** METHYL ETHYL KETONE

**Hazardous Waste Code:** D001  
**Waste Code Description:** IGNITABLE WASTE

**Hazardous Waste Code:** D010  
**Waste Code Description:** SELENIUM

**Hazardous Waste Code:** D002  
**Waste Code Description:** CORROSIVE WASTE

**Hazardous Waste Code:** D009  
**Waste Code Description:** MERCURY

**Hazardous Waste Code:** D007  
**Waste Code Description:** CHROMIUM

**Hazardous Waste Code:** F005  
**Waste Code Description:** THE FOLLOWING SPENT NONHALOGENATED SOLVENTS: TOLUENE, METHYL ETHYL KETONE, CARBON DISULFIDE, ISOBUTANOL, PYRIDINE, BENZENE, 2-ETHOXYETHANOL, AND 2-NITROPROPANE; ALL SPENT SOLVENT MIXTURES/BLENDS CONTAINING, BEFORE USE, A TOTAL OF TEN PERCENT OR MORE (BY VOLUME) OF ONE OR MORE OF THE ABOVE NONHALOGENATED SOLVENTS OR THOSE SOLVENTS LISTED IN F001, F002, OR F004; AND STILL BOTTOMS FROM THE RECOVERY OF THESE SPENT SOLVENTS AND SPENT SOLVENT MIXTURES.

**Hazardous Waste Code:** F003  
**Waste Code Description:** THE FOLLOWING SPENT NONHALOGENATED SOLVENTS: XYLENE, ACETONE, ETHYL ACETATE, ETHYL BENZENE, ETHYL ETHER, METHYL ISOBUTYL KETONE, N-BUTYL ALCOHOL, CYCLOHEXANONE, AND METHANOL; ALL SPENT SOLVENT MIXTURES/BLENDS CONTAINING, BEFORE USE, ONLY THE ABOVE SPENT NONHALOGENATED SOLVENTS; AND ALL SPENT SOLVENT MIXTURES/BLENDS CONTAINING, BEFORE USE, ONE OR MORE OF THE ABOVE NONHALOGENATED SOLVENTS, AND A TOTAL OF TEN PERCENT OR MORE (BY VOLUME) OF ONE OR MORE OF THOSE SOLVENTS LISTED IN F001, F002, F004, AND F005; AND STILL BOTTOMS FROM THE RECOVERY OF THESE SPENT SOLVENTS AND SPENT SOLVENT MIXTURES.

**Hazardous Waste Handler Details**

**Sequence No:** 3  
**Receive Date:** 20140304  
**Handler Name:** INTERNATIONAL SHIP REPAIR CORP  
**Federal Waste Generator Code:** 1  
**Generator Code Description:** Large Quantity Generator  
**Source Type:** Annual/Biennial Report update with Notification

**Waste Code Details**

**Hazardous Waste Code:** F005  
**Waste Code Description:** THE FOLLOWING SPENT NONHALOGENATED SOLVENTS: TOLUENE, METHYL ETHYL KETONE, CARBON

<i>Map Key</i>	<i>Number of Records</i>	<i>Direction</i>	<i>Distance (mi/ft)</i>	<i>Elev/Diff (ft)</i>	<i>Site</i>	<i>DB</i>
----------------	--------------------------	------------------	-------------------------	-----------------------	-------------	-----------

DISULFIDE, ISOBUTANOL, PYRIDINE, BENZENE, 2-ETHOXYETHANOL, AND 2-NITROPROPANE; ALL SPENT SOLVENT MIXTURES/BLENDS CONTAINING, BEFORE USE, A TOTAL OF TEN PERCENT OR MORE (BY VOLUME) OF ONE OR MORE OF THE ABOVE NONHALOGENATED SOLVENTS OR THOSE SOLVENTS LISTED IN F001, F002, OR F004; AND STILL BOTTOMS FROM THE RECOVERY OF THESE SPENT SOLVENTS AND SPENT SOLVENT MIXTURES.

**Hazardous Waste Code:** D001  
**Waste Code Description:** IGNITABLE WASTE

**Hazardous Waste Code:** F003  
**Waste Code Description:** THE FOLLOWING SPENT NONHALOGENATED SOLVENTS: XYLENE, ACETONE, ETHYL ACETATE, ETHYL BENZENE, ETHYL ETHER, METHYL ISOBUTYL KETONE, N-BUTYL ALCOHOL, CYCLOHEXANONE, AND METHANOL; ALL SPENT SOLVENT MIXTURES/BLENDS CONTAINING, BEFORE USE, ONLY THE ABOVE SPENT NONHALOGENATED SOLVENTS; AND ALL SPENT SOLVENT MIXTURES/BLENDS CONTAINING, BEFORE USE, ONE OR MORE OF THE ABOVE NONHALOGENATED SOLVENTS, AND A TOTAL OF TEN PERCENT OR MORE (BY VOLUME) OF ONE OR MORE OF THOSE SOLVENTS LISTED IN F001, F002, F004, AND F005; AND STILL BOTTOMS FROM THE RECOVERY OF THESE SPENT SOLVENTS AND SPENT SOLVENT MIXTURES.

**Hazardous Waste Code:** D035  
**Waste Code Description:** METHYL ETHYL KETONE

**Hazardous Waste Handler Details**

**Sequence No:** 201803  
**Receive Date:** 20180326  
**Handler Name:** INTERNATIONAL SHIP REPAIR  
**Federal Waste Generator Code:** 1  
**Generator Code Description:** Large Quantity Generator  
**Source Type:** Notification

**Waste Code Details**

**Hazardous Waste Code:** F005  
**Waste Code Description:** THE FOLLOWING SPENT NONHALOGENATED SOLVENTS: TOLUENE, METHYL ETHYL KETONE, CARBON DISULFIDE, ISOBUTANOL, PYRIDINE, BENZENE, 2-ETHOXYETHANOL, AND 2-NITROPROPANE; ALL SPENT SOLVENT MIXTURES/BLENDS CONTAINING, BEFORE USE, A TOTAL OF TEN PERCENT OR MORE (BY VOLUME) OF ONE OR MORE OF THE ABOVE NONHALOGENATED SOLVENTS OR THOSE SOLVENTS LISTED IN F001, F002, OR F004; AND STILL BOTTOMS FROM THE RECOVERY OF THESE SPENT SOLVENTS AND SPENT SOLVENT MIXTURES.

**Hazardous Waste Code:** D035  
**Waste Code Description:** METHYL ETHYL KETONE

**Hazardous Waste Code:** F003  
**Waste Code Description:** THE FOLLOWING SPENT NONHALOGENATED SOLVENTS: XYLENE, ACETONE, ETHYL ACETATE, ETHYL BENZENE, ETHYL ETHER, METHYL ISOBUTYL KETONE, N-BUTYL ALCOHOL, CYCLOHEXANONE, AND METHANOL; ALL SPENT SOLVENT MIXTURES/BLENDS CONTAINING, BEFORE USE, ONLY THE ABOVE SPENT NONHALOGENATED SOLVENTS; AND ALL SPENT SOLVENT MIXTURES/BLENDS CONTAINING, BEFORE USE, ONE OR MORE OF THE ABOVE NONHALOGENATED SOLVENTS, AND A TOTAL OF TEN PERCENT OR MORE (BY VOLUME) OF ONE OR MORE OF THOSE SOLVENTS LISTED IN F001, F002, F004, AND F005; AND STILL BOTTOMS FROM THE RECOVERY OF THESE SPENT SOLVENTS AND SPENT SOLVENT MIXTURES.

**Hazardous Waste Code:** D001  
**Waste Code Description:** IGNITABLE WASTE

Map Key	Number of Records	Direction	Distance (mi/ft)	Elev/Diff (ft)	Site	DB
---------	-------------------	-----------	------------------	----------------	------	----

**Hazardous Waste Handler Details**

**Sequence No:** 6  
**Receive Date:** 20040220  
**Handler Name:** INTERNATIONAL SHIP REPAIR CORP  
**Federal Waste Generator Code:** 1  
**Generator Code Description:** Large Quantity Generator  
**Source Type:** Annual/Biennial Report

**Waste Code Details**

**Hazardous Waste Code:** D035  
**Waste Code Description:** METHYL ETHYL KETONE

**Hazardous Waste Code:** F005  
**Waste Code Description:** THE FOLLOWING SPENT NONHALOGENATED SOLVENTS: TOLUENE, METHYL ETHYL KETONE, CARBON DISULFIDE, ISOBUTANOL, PYRIDINE, BENZENE, 2-ETHOXYETHANOL, AND 2-NITROPROPANE; ALL SPENT SOLVENT MIXTURES/BLENDS CONTAINING, BEFORE USE, A TOTAL OF TEN PERCENT OR MORE (BY VOLUME) OF ONE OR MORE OF THE ABOVE NONHALOGENATED SOLVENTS OR THOSE SOLVENTS LISTED IN F001, F002, OR F004; AND STILL BOTTOMS FROM THE RECOVERY OF THESE SPENT SOLVENTS AND SPENT SOLVENT MIXTURES.

**Hazardous Waste Code:** D001  
**Waste Code Description:** IGNITABLE WASTE

**Hazardous Waste Code:** F003  
**Waste Code Description:** THE FOLLOWING SPENT NONHALOGENATED SOLVENTS: XYLENE, ACETONE, ETHYL ACETATE, ETHYL BENZENE, ETHYL ETHER, METHYL ISOBUTYL KETONE, N-BUTYL ALCOHOL, CYCLOHEXANONE, AND METHANOL; ALL SPENT SOLVENT MIXTURES/BLENDS CONTAINING, BEFORE USE, ONLY THE ABOVE SPENT NONHALOGENATED SOLVENTS; AND ALL SPENT SOLVENT MIXTURES/BLENDS CONTAINING, BEFORE USE, ONE OR MORE OF THE ABOVE NONHALOGENATED SOLVENTS, AND A TOTAL OF TEN PERCENT OR MORE (BY VOLUME) OF ONE OR MORE OF THOSE SOLVENTS LISTED IN F001, F002, F004, AND F005; AND STILL BOTTOMS FROM THE RECOVERY OF THESE SPENT SOLVENTS AND SPENT SOLVENT MIXTURES.

**Hazardous Waste Handler Details**

**Sequence No:** 7  
**Receive Date:** 20220204  
**Handler Name:** INTERNATIONAL SHIP REPAIR  
**Federal Waste Generator Code:** 1  
**Generator Code Description:** Large Quantity Generator  
**Source Type:** Annual/Biennial Report update with Notification

**Waste Code Details**

**Hazardous Waste Code:** F005  
**Waste Code Description:** THE FOLLOWING SPENT NONHALOGENATED SOLVENTS: TOLUENE, METHYL ETHYL KETONE, CARBON DISULFIDE, ISOBUTANOL, PYRIDINE, BENZENE, 2-ETHOXYETHANOL, AND 2-NITROPROPANE; ALL SPENT SOLVENT MIXTURES/BLENDS CONTAINING, BEFORE USE, A TOTAL OF TEN PERCENT OR MORE (BY VOLUME) OF ONE OR MORE OF THE ABOVE NONHALOGENATED SOLVENTS OR THOSE SOLVENTS LISTED IN F001, F002, OR F004; AND STILL BOTTOMS FROM THE RECOVERY OF THESE SPENT SOLVENTS AND SPENT SOLVENT MIXTURES.

<b>Map Key</b>	<b>Number of Records</b>	<b>Direction</b>	<b>Distance (mi/ft)</b>	<b>Elev/Diff (ft)</b>	<b>Site</b>	<b>DB</b>
<b>Hazardous Waste Code:</b>		D009				
<b>Waste Code Description:</b>		MERCURY				
<b>Hazardous Waste Code:</b>		F003				
<b>Waste Code Description:</b>		THE FOLLOWING SPENT NONHALOGENATED SOLVENTS: XYLENE, ACETONE, ETHYL ACETATE, ETHYL BENZENE, ETHYL ETHER, METHYL ISOBUTYL KETONE, N-BUTYL ALCOHOL, CYCLOHEXANONE, AND METHANOL; ALL SPENT SOLVENT MIXTURES/BLENDS CONTAINING, BEFORE USE, ONLY THE ABOVE SPENT NONHALOGENATED SOLVENTS; AND ALL SPENT SOLVENT MIXTURES/BLENDS CONTAINING, BEFORE USE, ONE OR MORE OF THE ABOVE NONHALOGENATED SOLVENTS, AND A TOTAL OF TEN PERCENT OR MORE (BY VOLUME) OF ONE OR MORE OF THOSE SOLVENTS LISTED IN F001, F002, F004, AND F005; AND STILL BOTTOMS FROM THE RECOVERY OF THESE SPENT SOLVENTS AND SPENT SOLVENT MIXTURES.				
<b>Hazardous Waste Code:</b>		D001				
<b>Waste Code Description:</b>		IGNITABLE WASTE				
<b>Hazardous Waste Code:</b>		D035				
<b>Waste Code Description:</b>		METHYL ETHYL KETONE				
<b><u>Hazardous Waste Handler Details</u></b>						
<b>Sequence No:</b>		201605				
<b>Receive Date:</b>		20160506				
<b>Handler Name:</b>		INTERNATIONAL SHIP REPAIR				
<b>Federal Waste Generator Code:</b>		1				
<b>Generator Code Description:</b>		Large Quantity Generator				
<b>Source Type:</b>		Implementer				
<b><u>Waste Code Details</u></b>						
<b>Hazardous Waste Code:</b>		D035				
<b>Waste Code Description:</b>		METHYL ETHYL KETONE				
<b>Hazardous Waste Code:</b>		F005				
<b>Waste Code Description:</b>		THE FOLLOWING SPENT NONHALOGENATED SOLVENTS: TOLUENE, METHYL ETHYL KETONE, CARBON DISULFIDE, ISOBUTANOL, PYRIDINE, BENZENE, 2-ETHOXYETHANOL, AND 2-NITROPROPANE; ALL SPENT SOLVENT MIXTURES/BLENDS CONTAINING, BEFORE USE, A TOTAL OF TEN PERCENT OR MORE (BY VOLUME) OF ONE OR MORE OF THE ABOVE NONHALOGENATED SOLVENTS OR THOSE SOLVENTS LISTED IN F001, F002, OR F004; AND STILL BOTTOMS FROM THE RECOVERY OF THESE SPENT SOLVENTS AND SPENT SOLVENT MIXTURES.				
<b>Hazardous Waste Code:</b>		F003				
<b>Waste Code Description:</b>		THE FOLLOWING SPENT NONHALOGENATED SOLVENTS: XYLENE, ACETONE, ETHYL ACETATE, ETHYL BENZENE, ETHYL ETHER, METHYL ISOBUTYL KETONE, N-BUTYL ALCOHOL, CYCLOHEXANONE, AND METHANOL; ALL SPENT SOLVENT MIXTURES/BLENDS CONTAINING, BEFORE USE, ONLY THE ABOVE SPENT NONHALOGENATED SOLVENTS; AND ALL SPENT SOLVENT MIXTURES/BLENDS CONTAINING, BEFORE USE, ONE OR MORE OF THE ABOVE NONHALOGENATED SOLVENTS, AND A TOTAL OF TEN PERCENT OR MORE (BY VOLUME) OF ONE OR MORE OF THOSE SOLVENTS LISTED IN F001, F002, F004, AND F005; AND STILL BOTTOMS FROM THE RECOVERY OF THESE SPENT SOLVENTS AND SPENT SOLVENT MIXTURES.				
<b>Hazardous Waste Code:</b>		D001				
<b>Waste Code Description:</b>		IGNITABLE WASTE				
<b><u>Hazardous Waste Handler Details</u></b>						

**Sequence No:** 1  
**Receive Date:** 19960228  
**Handler Name:** INTERNATIONAL SHIP REPAIR & MARINE  
**Federal Waste Generator Code:** 1  
**Generator Code Description:** Large Quantity Generator  
**Source Type:** Annual/Biennial Report

**Owner/Operator Details**

<b>Owner/Operator Ind:</b>	Current Owner	<b>Street No:</b>	
<b>Type:</b>	Private	<b>Street 1:</b>	1616 PENNY ST
<b>Name:</b>	INTERNATIONAL SHIP REPAIR	<b>Street 2:</b>	
<b>Date Became Current:</b>	19900101	<b>City:</b>	TAMPA
<b>Date Ended Current:</b>		<b>State:</b>	FL
<b>Phone:</b>	813-228-4111	<b>Country:</b>	US
<b>Source Type:</b>	Implementer	<b>Zip Code:</b>	33605-6058

<b>Owner/Operator Ind:</b>	Current Owner	<b>Street No:</b>	
<b>Type:</b>	Private	<b>Street 1:</b>	1616 PENNY ST
<b>Name:</b>	INTERNATIONAL SHIP REPAIR	<b>Street 2:</b>	
<b>Date Became Current:</b>	19900101	<b>City:</b>	TAMPA
<b>Date Ended Current:</b>		<b>State:</b>	FL
<b>Phone:</b>		<b>Country:</b>	US
<b>Source Type:</b>	Annual/Biennial Report update with Notification	<b>Zip Code:</b>	33605-6058

<b>Owner/Operator Ind:</b>	Current Operator	<b>Street No:</b>	
<b>Type:</b>	Private	<b>Street 1:</b>	1616 PENNY ST
<b>Name:</b>	INTERNATIONAL SHIP REPAIR	<b>Street 2:</b>	
<b>Date Became Current:</b>	19900101	<b>City:</b>	TAMPA
<b>Date Ended Current:</b>		<b>State:</b>	FL
<b>Phone:</b>	813-228-4111	<b>Country:</b>	US
<b>Source Type:</b>	Annual/Biennial Report update with Notification	<b>Zip Code:</b>	33605-6058

<b>Owner/Operator Ind:</b>	Current Operator	<b>Street No:</b>	
<b>Type:</b>	Private	<b>Street 1:</b>	1616 PENNY ST
<b>Name:</b>	INTERNATIONAL SHIP REPAIR	<b>Street 2:</b>	
<b>Date Became Current:</b>	19900101	<b>City:</b>	TAMPA
<b>Date Ended Current:</b>		<b>State:</b>	FL
<b>Phone:</b>	813-228-4111	<b>Country:</b>	US
<b>Source Type:</b>	Implementer	<b>Zip Code:</b>	33605-6058

<b>Owner/Operator Ind:</b>	Current Operator	<b>Street No:</b>	
<b>Type:</b>	Private	<b>Street 1:</b>	1616 PENNY ST
<b>Name:</b>	INTERNATIONAL SHIP REPAIR	<b>Street 2:</b>	
<b>Date Became Current:</b>	19900101	<b>City:</b>	TAMPA
<b>Date Ended Current:</b>		<b>State:</b>	FL
<b>Phone:</b>	813-228-4111	<b>Country:</b>	US
<b>Source Type:</b>	Notification	<b>Zip Code:</b>	33605-6058

<b>Owner/Operator Ind:</b>	Current Owner	<b>Street No:</b>	1616
----------------------------	---------------	-------------------	------

<i>Map Key</i>	<i>Number of Records</i>	<i>Direction</i>	<i>Distance (mi/ft)</i>	<i>Elev/Diff (ft)</i>	<i>Site</i>	<i>DB</i>
<b>Type:</b>	Private				<b>Street 1:</b>	PENNY STREET
<b>Name:</b>	INTERNATIONAL SHIP REPAIR				<b>Street 2:</b>	
<b>Date Became Current:</b>	19900101				<b>City:</b>	TAMPA
<b>Date Ended Current:</b>					<b>State:</b>	FL
<b>Phone:</b>					<b>Country:</b>	US
<b>Source Type:</b>	Annual/Biennial Report				<b>Zip Code:</b>	33605
<b>Owner/Operator Ind:</b>	Current Owner				<b>Street No:</b>	
<b>Type:</b>	Private				<b>Street 1:</b>	1616 PENNY ST
<b>Name:</b>	WAYNE REED				<b>Street 2:</b>	
<b>Date Became Current:</b>	20021205				<b>City:</b>	TAMPA
<b>Date Ended Current:</b>	20100317				<b>State:</b>	FL
<b>Phone:</b>	813-228-4111				<b>Country:</b>	US
<b>Source Type:</b>	Implementer				<b>Zip Code:</b>	33605-6058
<b>Owner/Operator Ind:</b>	Current Owner				<b>Street No:</b>	
<b>Type:</b>	Private				<b>Street 1:</b>	1616 PENNY ST
<b>Name:</b>	INTERNATIONAL SHIP REPAIR				<b>Street 2:</b>	
<b>Date Became Current:</b>	19900101				<b>City:</b>	TAMPA
<b>Date Ended Current:</b>					<b>State:</b>	FL
<b>Phone:</b>					<b>Country:</b>	US
<b>Source Type:</b>	Implementer				<b>Zip Code:</b>	33605-6058
<b>Owner/Operator Ind:</b>	Current Owner				<b>Street No:</b>	1616
<b>Type:</b>	Private				<b>Street 1:</b>	PENNY STREET
<b>Name:</b>	INTERNATIONAL SHIP REPAIR				<b>Street 2:</b>	
<b>Date Became Current:</b>	19900101				<b>City:</b>	TAMPA
<b>Date Ended Current:</b>					<b>State:</b>	FL
<b>Phone:</b>					<b>Country:</b>	US
<b>Source Type:</b>	Annual/Biennial Report update with Notification				<b>Zip Code:</b>	33605
<b>Owner/Operator Ind:</b>	Current Owner				<b>Street No:</b>	
<b>Type:</b>	Private				<b>Street 1:</b>	1616 PENNY ST
<b>Name:</b>	REED WAYNE				<b>Street 2:</b>	
<b>Date Became Current:</b>	20021205				<b>City:</b>	TAMPA
<b>Date Ended Current:</b>	20100317				<b>State:</b>	FL
<b>Phone:</b>					<b>Country:</b>	US
<b>Source Type:</b>	Implementer				<b>Zip Code:</b>	33605-6058
<b>Owner/Operator Ind:</b>	Current Owner				<b>Street No:</b>	
<b>Type:</b>	Private				<b>Street 1:</b>	1616 PENNY ST
<b>Name:</b>	WAYNE REED				<b>Street 2:</b>	
<b>Date Became Current:</b>	20021205				<b>City:</b>	TAMPA
<b>Date Ended Current:</b>	20100317				<b>State:</b>	FL
<b>Phone:</b>					<b>Country:</b>	US
<b>Source Type:</b>	Notification				<b>Zip Code:</b>	33605-6058
<b>Owner/Operator Ind:</b>	Current Operator				<b>Street No:</b>	1616
<b>Type:</b>	Private				<b>Street 1:</b>	PENNY STREET
<b>Name:</b>	INTERNATIONAL SHIP REPAIR				<b>Street 2:</b>	
<b>Date Became Current:</b>	19900101				<b>City:</b>	TAMPA
<b>Date Ended Current:</b>					<b>State:</b>	FL

<i>Map Key</i>	<i>Number of Records</i>	<i>Direction</i>	<i>Distance (mi/ft)</i>	<i>Elev/Diff (ft)</i>	<i>Site</i>	<i>DB</i>
<b>Phone:</b>				<b>Country:</b>	US	
<b>Source Type:</b>	Annual/Biennial Report			<b>Zip Code:</b>	33605	
<b>Owner/Operator Ind:</b>	Current Operator			<b>Street No:</b>	1616	
<b>Type:</b>	Private			<b>Street 1:</b>	PENNY STREET	
<b>Name:</b>	INTERNATIONAL SHIP REAPIR			<b>Street 2:</b>		
<b>Date Became Current:</b>	19900101			<b>City:</b>	TAMPA	
<b>Date Ended Current:</b>				<b>State:</b>	FL	
<b>Phone:</b>				<b>Country:</b>		
<b>Source Type:</b>	Annual/Biennial Report update with Notification			<b>Zip Code:</b>	33605	
<b>Owner/Operator Ind:</b>	Current Operator			<b>Street No:</b>		
<b>Type:</b>	Private			<b>Street 1:</b>	1616 PENNY ST	
<b>Name:</b>	INTERNATIONAL SHIP REPAIR			<b>Street 2:</b>		
<b>Date Became Current:</b>	19900101			<b>City:</b>	TAMPA	
<b>Date Ended Current:</b>				<b>State:</b>	FL	
<b>Phone:</b>				<b>Country:</b>	US	
<b>Source Type:</b>	Annual/Biennial Report update with Notification			<b>Zip Code:</b>	33605-6058	
<b>Owner/Operator Ind:</b>	Current Owner			<b>Street No:</b>		
<b>Type:</b>	Private			<b>Street 1:</b>	1616 PENNY ST	
<b>Name:</b>	REED WAYNE			<b>Street 2:</b>		
<b>Date Became Current:</b>	20021205			<b>City:</b>	TAMPA	
<b>Date Ended Current:</b>	20100317			<b>State:</b>	FL	
<b>Phone:</b>				<b>Country:</b>	US	
<b>Source Type:</b>	Notification			<b>Zip Code:</b>	33605-6058	
<b>Owner/Operator Ind:</b>	Current Owner			<b>Street No:</b>		
<b>Type:</b>	Private			<b>Street 1:</b>	1616 PENNY ST	
<b>Name:</b>	WAYNE REED			<b>Street 2:</b>		
<b>Date Became Current:</b>	20021205			<b>City:</b>	TAMPA	
<b>Date Ended Current:</b>	20100317			<b>State:</b>	FL	
<b>Phone:</b>	813-228-4111			<b>Country:</b>	US	
<b>Source Type:</b>	Notification			<b>Zip Code:</b>	33605-6058	
<b>Owner/Operator Ind:</b>	Current Owner			<b>Street No:</b>		
<b>Type:</b>	Private			<b>Street 1:</b>	1616 PENNY ST	
<b>Name:</b>	INTERNATIONAL SHIP REPAIR			<b>Street 2:</b>		
<b>Date Became Current:</b>	19900101			<b>City:</b>	TAMPA	
<b>Date Ended Current:</b>				<b>State:</b>	FL	
<b>Phone:</b>	813-228-4111			<b>Country:</b>	US	
<b>Source Type:</b>	Notification			<b>Zip Code:</b>	33605-6058	
<b>Owner/Operator Ind:</b>	Current Operator			<b>Street No:</b>	1616	
<b>Type:</b>	Private			<b>Street 1:</b>	PENNY STREET	
<b>Name:</b>	INTERNATIONAL SHIP REAPIR			<b>Street 2:</b>		
<b>Date Became Current:</b>	19900101			<b>City:</b>	TAMPA	
<b>Date Ended Current:</b>				<b>State:</b>	FL	
<b>Phone:</b>	813-247-1118			<b>Country:</b>		
<b>Source Type:</b>	Annual/Biennial Report update with Notification			<b>Zip Code:</b>	33605	
<b>Owner/Operator Ind:</b>	Current Owner			<b>Street No:</b>		



Map Key	Number of Records	Direction	Distance (mi/ft)	Elev/Diff (ft)	Site	DB
<b>Type:</b>	Private				<b>Street 1:</b>	1616 PENNY ST
<b>Name:</b>	INTERNATIONAL SHIP REPAIR				<b>Street 2:</b>	
<b>Date Became Current:</b>	19900101				<b>City:</b>	TAMPA
<b>Date Ended Current:</b>					<b>State:</b>	FL
<b>Phone:</b>	813-228-4111				<b>Country:</b>	US
<b>Source Type:</b>	Annual/Biennial Report update with Notification				<b>Zip Code:</b>	33605-6058
<b>Owner/Operator Ind:</b>	Current Owner				<b>Street No:</b>	
<b>Type:</b>	Private				<b>Street 1:</b>	1616 PENNY ST
<b>Name:</b>	WAYNE REED				<b>Street 2:</b>	
<b>Date Became Current:</b>	20021205				<b>City:</b>	TAMPA
<b>Date Ended Current:</b>	20100317				<b>State:</b>	FL
<b>Phone:</b>					<b>Country:</b>	US
<b>Source Type:</b>	Implementer				<b>Zip Code:</b>	33605-6058
<b>Owner/Operator Ind:</b>	Current Operator				<b>Street No:</b>	
<b>Type:</b>	Private				<b>Street 1:</b>	1616 PENNY ST
<b>Name:</b>	INTERNATIONAL SHIP REPAIR				<b>Street 2:</b>	
<b>Date Became Current:</b>	19900101				<b>City:</b>	TAMPA
<b>Date Ended Current:</b>					<b>State:</b>	FL
<b>Phone:</b>					<b>Country:</b>	US
<b>Source Type:</b>	Implementer				<b>Zip Code:</b>	33605-6058
<b>Owner/Operator Ind:</b>	Current Owner				<b>Street No:</b>	
<b>Type:</b>	Private				<b>Street 1:</b>	1616 PENNY ST
<b>Name:</b>	INTERNATIONAL SHIP REPAIR				<b>Street 2:</b>	
<b>Date Became Current:</b>	19900101				<b>City:</b>	TAMPA
<b>Date Ended Current:</b>					<b>State:</b>	FL
<b>Phone:</b>					<b>Country:</b>	US
<b>Source Type:</b>	Notification				<b>Zip Code:</b>	33605-6058
<b>Owner/Operator Ind:</b>	Current Operator				<b>Street No:</b>	
<b>Type:</b>	Private				<b>Street 1:</b>	1616 PENNY ST
<b>Name:</b>	INTERNATIONAL SHIP REPAIR				<b>Street 2:</b>	
<b>Date Became Current:</b>	19900101				<b>City:</b>	TAMPA
<b>Date Ended Current:</b>					<b>State:</b>	FL
<b>Phone:</b>					<b>Country:</b>	US
<b>Source Type:</b>	Notification				<b>Zip Code:</b>	33605-6058

**Historical Handler Details**

**Receive Dt:** 20200217  
**Generator Code Description:** Large Quantity Generator  
**Handler Name:** INTERNATIONAL SHIP REPAIR AND MARINE SERVICES, INC.

**Receive Dt:** 20200511  
**Generator Code Description:** Large Quantity Generator  
**Handler Name:** INTERNATIONAL SHIP REPAIR

**Receive Dt:** 20110901  
**Generator Code Description:** Large Quantity Generator

<i>Map Key</i>	<i>Number of Records</i>	<i>Direction</i>	<i>Distance (mi/ft)</i>	<i>Elev/Diff (ft)</i>	<i>Site</i>	<i>DB</i>
<b>Handler Name:</b>			INTERNATIONAL SHIP REPAIR			
<b>Receive Dt:</b>			20100317			
<b>Generator Code Description:</b>			Large Quantity Generator			
<b>Handler Name:</b>			INTERNATIONAL SHIP REPAIR			
<b>Receive Dt:</b>			20140228			
<b>Generator Code Description:</b>			Large Quantity Generator			
<b>Handler Name:</b>			INTERNATIONAL SHIP REPAIR			
<b>Receive Dt:</b>			20160223			
<b>Generator Code Description:</b>			Large Quantity Generator			
<b>Handler Name:</b>			INTERNATIONAL SHIP REPAIR			
<b>Receive Dt:</b>			20040220			
<b>Generator Code Description:</b>			Large Quantity Generator			
<b>Handler Name:</b>			INTERNATIONAL SHIP REPAIR CORP			
<b>Receive Dt:</b>			20000121			
<b>Generator Code Description:</b>			Large Quantity Generator			
<b>Handler Name:</b>			INTERNATIONAL SHIP REPAIR & MARINE SERVI			
<b>Receive Dt:</b>			20200217			
<b>Generator Code Description:</b>			Large Quantity Generator			
<b>Handler Name:</b>			INTERNATIONAL SHIP REPAIR			
<b>Receive Dt:</b>			20180326			
<b>Generator Code Description:</b>			Large Quantity Generator			
<b>Handler Name:</b>			INTERNATIONAL SHIP REPAIR			
<b>Receive Dt:</b>			19980225			
<b>Generator Code Description:</b>			Large Quantity Generator			
<b>Handler Name:</b>			INTERNATIONAL SHIP REPAIR AND MARINE SER			
<b>Receive Dt:</b>			20100322			
<b>Generator Code Description:</b>			Large Quantity Generator			
<b>Handler Name:</b>			INTERNATIONAL SHIP REPAIR CORP			
<b>Receive Dt:</b>			20180326			
<b>Generator Code Description:</b>			Large Quantity Generator			
<b>Handler Name:</b>			INTERNATIONAL SHIP REPAIR			
<b>Receive Dt:</b>			20160506			
<b>Generator Code Description:</b>			Large Quantity Generator			
<b>Handler Name:</b>			INTERNATIONAL SHIP REPAIR			
<b>Receive Dt:</b>			19960228			
<b>Generator Code Description:</b>			Large Quantity Generator			
<b>Handler Name:</b>			INTERNATIONAL SHIP REPAIR & MARINE			
<b>Receive Dt:</b>			20080220			
<b>Generator Code Description:</b>			Large Quantity Generator			

Map Key	Number of Records	Direction	Distance (mi/ft)	Elev/Diff (ft)	Site	DB
<b>Handler Name:</b>		INTERNATIONAL SHIP REPAIR CORP				
<b>Receive Dt:</b>		20020225				
<b>Generator Code Description:</b>		Large Quantity Generator				
<b>Handler Name:</b>		INTERNATIONAL SHIP REPAIR CORP				
<b>Receive Dt:</b>		20090101				
<b>Generator Code Description:</b>		Not a Generator, Verified				
<b>Handler Name:</b>		INTERNATIONAL SHIP REPAIR				
<b>Receive Dt:</b>		20140304				
<b>Generator Code Description:</b>		Large Quantity Generator				
<b>Handler Name:</b>		INTERNATIONAL SHIP REPAIR CORP				
<b>Receive Dt:</b>		20120321				
<b>Generator Code Description:</b>		Large Quantity Generator				
<b>Handler Name:</b>		INTERNATIONAL SHIP REPAIR CORP				
<b>Receive Dt:</b>		20120320				
<b>Generator Code Description:</b>		Large Quantity Generator				
<b>Handler Name:</b>		INTERNATIONAL SHIP REPAIR				
<b>Receive Dt:</b>		20160229				
<b>Generator Code Description:</b>		Large Quantity Generator				
<b>Handler Name:</b>		INTERNATIONAL SHIP REPAIR CORP				
<b>Receive Dt:</b>		20080324				
<b>Generator Code Description:</b>		Large Quantity Generator				
<b>Handler Name:</b>		INTERNATIONAL SHIP REPAIR				
<b>Receive Dt:</b>		20110721				
<b>Generator Code Description:</b>		Large Quantity Generator				
<b>Handler Name:</b>		INTERNATIONAL SHIP REPAIR				
<b>Receive Dt:</b>		20060228				
<b>Generator Code Description:</b>		Large Quantity Generator				
<b>Handler Name:</b>		INTERNATIONAL SHIP REPAIR CORP				
<a href="#">248</a>	16 of 58	<b>WNW</b>	<b>0.00 / 0.00</b>	<b>6.55 / -5</b>	<b>MARTIN GAS C - O INTERNATIONAL SHIP 1616 PENNY ST TAMPA FL 33605-6058</b>	<b>RCRA VSQG</b>
<b>EPA Handler ID:</b>		FLT040074254				
<b>Gen Status Universe:</b>		VSG				
<b>Contact Name:</b>						
<b>Contact Address:</b>		US				
<b>Contact Phone No and Ext:</b>						
<b>Contact Email:</b>						
<b>Contact Country:</b>		US				
<b>County Name:</b>		HILLSBOROUGH				
<b>EPA Region:</b>		04				

Map Key	Number of Records	Direction	Distance (mi/ft)	Elev/Diff (ft)	Site	DB
<b>Land Type:</b>		Other				
<b>Receive Date:</b>		20040811				
<b>Location Latitude:</b>		27.954924				
<b>Location Longitude:</b>		-82.439941				

**Violation/Evaluation Summary**

**Note:** NO RECORDS: As of Sep 2022, there are no Compliance Monitoring and Enforcement (violation) records associated with this facility (EPA ID).

**Handler Summary**

**Importer Activity:** No  
**Mixed Waste Generator:** No  
**Transporter Activity:** No  
**Transfer Facility:** No  
**Onsite Burner Exemption:** No  
**Furnace Exemption:** No  
**Underground Injection Activity:** No  
**Commercial TSD:** No  
**Used Oil Transporter:** No  
**Used Oil Transfer Facility:** No  
**Used Oil Processor:** No  
**Used Oil Refiner:** No  
**Used Oil Burner:** No  
**Used Oil Market Burner:** No  
**Used Oil Spec Marketer:** No

**Hazardous Waste Handler Details**

**Sequence No:** 200408  
**Receive Date:** 20040811  
**Handler Name:** MARTIN GAS C - O INTERNATIONAL SHIP  
**Federal Waste Generator Code:** 3  
**Generator Code Description:** Very Small Quantity Generator  
**Source Type:** Emergency

<a href="#">248</a>	17 of 58	<b>WNW</b>	<b>0.00 / 0.00</b>	<b>6.55 / -5</b>	<b>INTERNATIONAL SHIP REPAIR &amp; MARINE 1616 PENNY ST TAMPA FL 33605-6058</b>	<b>RCRA VSQG</b>
---------------------	----------	------------	--------------------	------------------	---	------------------

**EPA Handler ID:** FLTMP9203576  
**Gen Status Universe:** VSG  
**Contact Name:**  
**Contact Address:** US  
**Contact Phone No and Ext:**  
**Contact Email:**  
**Contact Country:** US  
**County Name:** HILLSBOROUGH  
**EPA Region:** 04

Map Key	Number of Records	Direction	Distance (mi/ft)	Elev/Diff (ft)	Site	DB
<b>Land Type:</b>		Other				
<b>Receive Date:</b>		19920519				
<b>Location Latitude:</b>		27.954924				
<b>Location Longitude:</b>		-82.439941				

**Violation/Evaluation Summary**

**Note:** NO RECORDS: As of Sep 2022, there are no Compliance Monitoring and Enforcement (violation) records associated with this facility (EPA ID).

**Handler Summary**

<b>Importer Activity:</b>	No
<b>Mixed Waste Generator:</b>	No
<b>Transporter Activity:</b>	No
<b>Transfer Facility:</b>	No
<b>Onsite Burner Exemption:</b>	No
<b>Furnace Exemption:</b>	No
<b>Underground Injection Activity:</b>	No
<b>Commercial TSD:</b>	No
<b>Used Oil Transporter:</b>	No
<b>Used Oil Transfer Facility:</b>	No
<b>Used Oil Processor:</b>	No
<b>Used Oil Refiner:</b>	No
<b>Used Oil Burner:</b>	No
<b>Used Oil Market Burner:</b>	No
<b>Used Oil Spec Marketer:</b>	No

**Hazardous Waste Handler Details**

<b>Sequence No:</b>	199205
<b>Receive Date:</b>	19920519
<b>Handler Name:</b>	INTERNATIONAL SHIP REPAIR & MARINE
<b>Federal Waste Generator Code:</b>	3
<b>Generator Code Description:</b>	Very Small Quantity Generator
<b>Source Type:</b>	Emergency

<a href="#">248</a>	18 of 58	WNW	0.00 / 0.00	6.55 / -5	1616 Penny Street (Ybor Channel) TAMPA FL	SPILLS
<b>Incident No:</b>	44186			<b>Incident Date:</b>	09/13/2010	
<b>Incident Type:</b>	Coastal			<b>County:</b>	Hillsborough	

**Spill Details**

<b>Incident Status:</b>		<b>Criminal Indicator:</b>	
<b>Incident Party Type:</b>		<b>Hurricane Indicator:</b>	
<b>Incident Party Name:</b>		<b>Description:</b>	Fuel Leak/Overflow
<b>Pollutant Name:</b>	Diesel fuel	<b>On Scene Response:</b>	
<b>Pollutant Category:</b>			

Map Key	Number of Records	Direction	Distance (mi/ft)	Elev/Diff (ft)	Site	DB
<b>Pollutant Actual Volume:</b>		20				
<b>Pollutant Unit Measure:</b>		gallon				

**Spill Details**

<b>Incident Status:</b>			<b>Criminal Indicator:</b>			
<b>Incident Party Type:</b>			<b>Hurricane Indicator:</b>			
<b>Incident Party Name:</b>			<b>Description:</b>		Spill	
<b>Pollutant Name:</b>		Diesel fuel	<b>On Scene Response:</b>			
<b>Pollutant Category:</b>						
<b>Pollutant Actual Volume:</b>		20				
<b>Pollutant Unit Measure:</b>		gallon				

<a href="#">248</a>	19 of 58	WNW	0.00 / 0.00	6.55 / -5	1616 Penny St TAMPA FL	SPILLS
---------------------	----------	-----	-------------	-----------	---------------------------	--------

<b>Incident No:</b>	42542	<b>Incident Date:</b>	11/06/2009
<b>Incident Type:</b>	Coastal	<b>County:</b>	Hillsborough

**Spill Details**

<b>Incident Status:</b>			<b>Criminal Indicator:</b>			
<b>Incident Party Type:</b>			<b>Hurricane Indicator:</b>			
<b>Incident Party Name:</b>			<b>Description:</b>		Spill	
<b>Pollutant Name:</b>		Diesel fuel	<b>On Scene Response:</b>			
<b>Pollutant Category:</b>						
<b>Pollutant Actual Volume:</b>		.25				
<b>Pollutant Unit Measure:</b>		gallon				

<a href="#">248</a>	20 of 58	WNW	0.00 / 0.00	6.55 / -5	1616 Penny Street - International Ship Repair TAMPA FL	SPILLS
---------------------	----------	-----	-------------	-----------	--	--------

<b>Incident No:</b>	37049	<b>Incident Date:</b>	04/04/2007
<b>Incident Type:</b>	Coastal	<b>County:</b>	Hillsborough

**Spill Details**

<b>Incident Status:</b>			<b>Criminal Indicator:</b>			
<b>Incident Party Type:</b>			<b>Hurricane Indicator:</b>			
<b>Incident Party Name:</b>			<b>Description:</b>			
<b>Pollutant Name:</b>		Diesel fuel	<b>On Scene Response:</b>			
<b>Pollutant Category:</b>						
<b>Pollutant Actual Volume:</b>		1				
<b>Pollutant Unit Measure:</b>		gallon				

<a href="#">248</a>	21 of 58	WNW	0.00 / 0.00	6.55 / -5	1616 Penny Street TAMPA FL	SPILLS
---------------------	----------	-----	-------------	-----------	-------------------------------	--------

<b>Incident No:</b>	34989	<b>Incident Date:</b>	12/24/2003
<b>Incident Type:</b>	Coastal	<b>County:</b>	Hillsborough

Map Key	Number of Records	Direction	Distance (mi/ft)	Elev/Diff (ft)	Site	DB
---------	-------------------	-----------	------------------	----------------	------	----

**Spill Details**

<b>Incident Status:</b>		<b>Criminal Indicator:</b>	
<b>Incident Party Type:</b>		<b>Hurricane Indicator:</b>	
<b>Incident Party Name:</b>		<b>Description:</b>	
<b>Pollutant Name:</b>	Hydraulic fluid	<b>On Scene Response:</b>	
<b>Pollutant Category:</b>			
<b>Pollutant Actual Volume:</b>	.5		
<b>Pollutant Unit Measure:</b>	gallon		

<a href="#">248</a>	22 of 58	WNW	0.00 / 0.00	6.55 / -5	1616 Penny Street TAMPA FL	SPILLS
---------------------	----------	-----	-------------	-----------	-------------------------------	--------

<b>Incident No:</b>	6923	<b>Incident Date:</b>	09/27/2006
<b>Incident Type:</b>	Coastal	<b>County:</b>	Hillsborough

**Spill Details**

<b>Incident Status:</b>		<b>Criminal Indicator:</b>	
<b>Incident Party Type:</b>		<b>Hurricane Indicator:</b>	
<b>Incident Party Name:</b>		<b>Description:</b>	Spill
<b>Pollutant Name:</b>	Hydraulic fluid	<b>On Scene Response:</b>	
<b>Pollutant Category:</b>			
<b>Pollutant Actual Volume:</b>	.1		
<b>Pollutant Unit Measure:</b>	gallon		

<a href="#">248</a>	23 of 58	WNW	0.00 / 0.00	6.55 / -5	MARTIN GAS C - O INTERNATIONAL SHIP 1616 PENNY ST TAMPA FL 336056058	FINDS/FRS
---------------------	----------	-----	-------------	-----------	---	-----------

<b>Registry ID:</b>	110035529149
<b>FIPS Code:</b>	12057
<b>HUC Code:</b>	03100206
<b>Site Type Name:</b>	STATIONARY
<b>Location Description:</b>	
<b>Supplemental Location:</b>	
<b>Create Date:</b>	23-APR-08
<b>Update Date:</b>	28-MAR-14
<b>Interest Types:</b>	CESQG, STATE MASTER
<b>SIC Codes:</b>	
<b>SIC Code Descriptions:</b>	
<b>NAICS Codes:</b>	
<b>NAICS Code Descriptions:</b>	
<b>Conveyor:</b>	FRS-GEOCODE
<b>Federal Facility Code:</b>	
<b>Federal Agency Name:</b>	
<b>Tribal Land Code:</b>	
<b>Tribal Land Name:</b>	
<b>Congressional Dist No:</b>	11

Map Key	Number of Records	Direction	Distance (mi/ft)	Elev/Diff (ft)	Site	DB
<b>Census Block Code:</b>		120570053021015				
<b>EPA Region Code:</b>		04				
<b>County Name:</b>		HILLS				
<b>US/Mexico Border Ind:</b>						
<b>Latitude:</b>		27.954929				
<b>Longitude:</b>		-82.439766				
<b>Reference Point:</b>		ENTRANCE POINT OF A FACILITY OR STATION				
<b>Coord Collection Method:</b>		ADDRESS MATCHING-HOUSE NUMBER				
<b>Accuracy Value:</b>		50				
<b>Datum:</b>		NAD83				
<b>Source:</b>						
<b>Facility Detail Rprt URL:</b>		https://ofmpub.epa.gov/frs_public2/fii_query_detail.disp_program_facility?p_registry_id=110035529149				
<b>Program Acronyms:</b>		FDM:68148, RCRAINFO:FLT040074254				

<a href="#">248</a>	24 of 58	WNW	0.00 / 0.00	6.55 / -5	INTERNATIONAL SHIP REPAIR & MARINE 1616 PENNY STREET TAMPA FL 33605-6058	FINDS/FRS
---------------------	----------	-----	-------------	-----------	--	-----------

<b>Registry ID:</b>	110010116070
<b>FIPS Code:</b>	12057
<b>HUC Code:</b>	03100206
<b>Site Type Name:</b>	STATIONARY
<b>Location Description:</b>	
<b>Supplemental Location:</b>	
<b>Create Date:</b>	01-MAR-00
<b>Update Date:</b>	01-JUN-17
<b>Interest Types:</b>	AIR MAJOR, CESQG, COMPLIANCE ACTIVITY, ENFORCEMENT/COMPLIANCE ACTIVITY, FORMAL ENFORCEMENT ACTION, HAZARDOUS AND CRITERIA AIR POLLUTANT MAJOR, HAZARDOUS WASTE BIENNIAL REPORTER, ICIS-NPDES NON-MAJOR, LQG, OSHA ESTABLISHMENT, RISK AND TECHNOLOGY REVIEW, STATE MASTER, STORM WATER INDUSTRIAL, TRI REPORTER
<b>SIC Codes:</b>	3731
<b>SIC Code Descriptions:</b>	SHIP BUILDING AND REPAIRING
<b>NAICS Codes:</b>	336611, 488390
<b>NAICS Code Descriptions:</b>	OTHER SUPPORT ACTIVITIES FOR WATER TRANSPORTATION., SHIP BUILDING AND REPAIRING.
<b>Conveyor:</b>	FRS-TRIS
<b>Federal Facility Code:</b>	
<b>Federal Agency Name:</b>	
<b>Tribal Land Code:</b>	
<b>Tribal Land Name:</b>	
<b>Congressional Dist No:</b>	11
<b>Census Block Code:</b>	120570053021009
<b>EPA Region Code:</b>	04
<b>County Name:</b>	HILLS
<b>US/Mexico Border Ind:</b>	
<b>Latitude:</b>	27.95534
<b>Longitude:</b>	-82.440319
<b>Reference Point:</b>	POINT WHERE SUBSTANCE IS MONITORED
<b>Coord Collection Method:</b>	INTERPOLATION-PHOTO
<b>Accuracy Value:</b>	4



Map Key	Number of Records	Direction	Distance (mi/ft)	Elev/Diff (ft)	Site	DB
---------	-------------------	-----------	------------------	----------------	------	----

**Datum:** NAD83

**Source:**

**Facility Detail Rprt URL:** [https://ofmpub.epa.gov/frs\\_public2/fii\\_query\\_detail.disp\\_program\\_facility?p\\_registry\\_id=110010116070](https://ofmpub.epa.gov/frs_public2/fii_query_detail.disp_program_facility?p_registry_id=110010116070)

**Program Acronyms:**

AIR:FL0000001205700021, AIRS/AFS:1205700021, BR:FL0000014555, CEDRI:CEDRI125400, EIS:8514811, FDM:68147, FDM:7325, ICIS:7846, NCDB:D04#EPCRA-IV-95-014, NPDES:FLR05C496, NPDES:FLR05E131, OSHA-OIS:339968141, OSHA-OIS:339983850, OSHA-OIS:340663400, OSHA-OIS:341268696, OSHA-OIS:342263993, RCRAINFO:FL0000014555, RCRAINFO:FLTMP9203576, TRIS:33605NTRNT1616P

<a href="#">248</a>	25 of 58	WNW	0.00 / 0.00	6.55 / -5	1616 Penny Street TAMPA FL	SPILLS
---------------------	----------	-----	-------------	-----------	-------------------------------	--------

<b>Incident No:</b>	51570	<b>Incident Date:</b>	09/08/2014
<b>Incident Type:</b>	Coastal	<b>County:</b>	Hillsborough

<a href="#">248</a>	26 of 58	WNW	0.00 / 0.00	6.55 / -5	1616 PENNY STREET TAMPA FL 33605	ERNS
---------------------	----------	-----	-------------	-----------	-------------------------------------	------

<b>NRC Report No:</b>	1094731	<b>Latitude Degrees:</b>	
<b>Type of Incident:</b>	MOBILE	<b>Latitude Minutes:</b>	
<b>Incident Cause:</b>	EQUIPMENT FAILURE	<b>Latitude Seconds:</b>	
<b>Incident Date:</b>	9/8/2014 3:00:00 PM	<b>Longitude Degrees:</b>	
<b>Incident Location:</b>		<b>Longitude Minutes:</b>	
<b>Incident Dtg:</b>	DISCOVERED	<b>Longitude Seconds:</b>	
<b>Distance from City:</b>		<b>Lat Quad:</b>	
<b>Distance Units:</b>		<b>Long Quad:</b>	
<b>Direction from City:</b>		<b>Location Section:</b>	
<b>Location County:</b>	HILLSBOROUGH	<b>Location Township:</b>	
<b>Potential Flag:</b>	No	<b>Location Range:</b>	
<b>Year:</b>	Year 2014 Reports		
<b>Description of Incident:</b>	CALLER STATED THAT ONE OF THE CONTRACTORS WAS USING A MOBILE HEIGHT REACH IN THE DRY DOCK AREA . WHILE USING THE HIGH REACH A HYDRAULIC LINE BROKE CAUSING A DISCHARGE OF HYDRAULIC OIL INTO THE DRY DOCK WATERWAY .		

**Material Spill Information**

<b>Chris Code:</b>	OHY	<b>Unit of Measure:</b>	GALLON(S)
<b>CAS No:</b>	000000-00-0	<b>If Reached Water:</b>	YES
<b>UN No:</b>		<b>Amount in Water:</b>	1
<b>Name of Material:</b>	HYDRAULIC OIL	<b>Unit Reach Water:</b>	GALLON(S)
<b>Amount of Material:</b>	1		

**Calls Information**

<b>Date Time Received:</b>	9/8/2014 4:11:56 PM	<b>Responsible City:</b>	TAMPA
<b>Date Time Complete:</b>	9/8/2014 4:15:21 PM	<b>Responsible State:</b>	FL
<b>Call Type:</b>	INC	<b>Responsible Zip:</b>	33605
<b>Resp Company:</b>	INT'L SHIP REPAIR	<b>Source:</b>	TELEPHONE
<b>Resp Org Type:</b>	PRIVATE ENTERPRISE		

Map Key	Number of Records	Direction	Distance (mi/ft)	Elev/Diff (ft)	Site	DB
<b><u>Incident Information</u></b>						
<b>Tank ID:</b>					<b>Building ID:</b>	
<b>Tank Regulated:</b>	U				<b>Location Area ID:</b>	
<b>Tank Regulated By:</b>					<b>Location Block ID:</b>	
<b>Capacity of Tank:</b>					<b>OCSG No:</b>	
<b>Capacity Tank Units:</b>					<b>OCSP No:</b>	
<b>Description of Tank:</b>					<b>State Lease No:</b>	
<b>Actual Amount:</b>					<b>Pier Dock No:</b>	
<b>Actual Amount Units:</b>					<b>Berth Slip No:</b>	
<b>Tank Above Ground:</b>	ABOVE				<b>Brake Failure:</b>	U
<b>NPDES:</b>					<b>Airbag Deployed:</b>	U
<b>NPDES Compliance:</b>	U				<b>Transport Contain:</b>	U
<b>Init Contin Rel No:</b>					<b>Location Subdiv:</b>	
<b>Contin Rel Permit:</b>					<b>Platform Rig Name:</b>	
<b>Contin Release Type:</b>					<b>Platform Letter:</b>	
<b>Aircraft ID:</b>					<b>Allision:</b>	U
<b>Aircraft Runway No:</b>					<b>Type of Structure:</b>	
<b>Aircraft Spot No:</b>					<b>Structure Name:</b>	
<b>Aircraft Type:</b>					<b>Structure Oper:</b>	U
<b>Aircraft Model:</b>					<b>Transit Bus Flag:</b>	
<b>Aircraft Fuel Cap:</b>					<b>Date Time Norm Serv:</b>	
<b>Aircraft Fuel Cap U:</b>					<b>Serv Disrupt Time:</b>	
<b>Aircraft Fuel on Brd:</b>					<b>Serv Disrupt Units:</b>	
<b>Aircraft Fuel OB U:</b>					<b>CR Begin Date:</b>	
<b>Aircraft Hanger:</b>					<b>CR End Date:</b>	
<b>Road Mile Marker:</b>					<b>CR Change Date:</b>	
<b>Power Gen Facility:</b>	U				<b>FBI Contact:</b>	
<b>Generating Capacity:</b>					<b>FBI Contact Dt Tm:</b>	
<b>Type of Fixed Obj:</b>					<b>Passenger Handling:</b>	
<b>Type of Fuel:</b>					<b>Passenger Route:</b>	XXX
<b>DOT Crossing No:</b>					<b>Passenger Delay:</b>	XXX
<b>DOT Regulated:</b>	U				<b>Sub Part C Test Req:</b>	XXX
<b>Pipeline Type:</b>					<b>Conductor Test:</b>	
<b>Pipeline Abv Ground:</b>	ABOVE				<b>Engineer Test:</b>	
<b>Pipeline Covered:</b>	U				<b>Trainman Test:</b>	
<b>Exposed Underwater:</b>	N				<b>Yard Foreman Test:</b>	
<b>Railroad Hotline:</b>					<b>RCL Operator Test:</b>	
<b>Railroad Milepost:</b>					<b>Brakeman Test:</b>	
<b>Grade Crossing:</b>	U				<b>Train Dispat Test:</b>	
<b>Crossing Device Ty:</b>					<b>Signalman Test:</b>	
<b>Ty Vehicle Involved:</b>					<b>Oth Employee Test:</b>	
<b>Device Operational:</b>	U				<b>Unknown Test:</b>	

**Incident Details Information**

<b>Release Secured:</b>	Y	<b>State Agen Report No:</b>	
<b>Release Rate:</b>		<b>State Agen on Scene:</b>	
<b>Release Rate Unit:</b>		<b>State Agen Notified:</b>	
<b>Release Rate Rate:</b>		<b>Fed Agency Notified:</b>	
<b>Est Duration of Rel:</b>		<b>Oth Agency Notified:</b>	

Map Key	Number of Records	Direction	Distance (mi/ft)	Elev/Diff (ft)	Site	DB
<b>Desc Remedial Act:</b>	NATURALLY DISSIPATED.				<b>Body of Water:</b> DRY DOCK WATERWAY	
<b>Fire Involved:</b>	N				<b>Tributary of:</b>	
<b>Fire Extinguished:</b>	U				<b>Near River Mile Make:</b>	
<b>Any Evacuations:</b>	N				<b>Near River Mile Mark:</b>	
<b>No Evacuated:</b>					<b>Offshore:</b> N	
<b>Who Evacuated:</b>					<b>Weather Conditions:</b> PARTLY CLOUDY	
<b>Radius of Evacu:</b>					<b>Air Temperature:</b> 90	
<b>Any Injuries:</b>	N				<b>Wind Direction:</b>	
<b>No. Injured:</b>					<b>Wind Speed:</b>	
<b>No. Hospitalized:</b>					<b>Wind Speed Unit:</b>	
<b>No. Fatalities:</b>					<b>Water Supp Contam:</b> U	
<b>Any Fatalities:</b>	N				<b>Water Temperature:</b>	
<b>Any Damages:</b>	N				<b>Wave Condition:</b>	
<b>Damage Amount:</b>					<b>Current Speed:</b>	
<b>Air Corridor Closed:</b>	N				<b>Current Direction:</b>	
<b>Air Corridor Desc:</b>					<b>Current Speed Unit:</b>	
<b>Air Closure Time:</b>					<b>EMPL Fatality:</b>	
<b>Waterway Closed:</b>	N				<b>Pass Fatality:</b>	
<b>Waterway Desc:</b>					<b>Community Impact:</b>	
<b>Waterway Close Time:</b>					<b>Passengers Transfer:</b> NO	
<b>Road Closed:</b>	N				<b>Passenger Injuries:</b>	
<b>Road Desc:</b>					<b>Employee Injuries:</b>	
<b>Road Closure Time:</b>					<b>Occupant Fatality:</b>	
<b>Road Closure Units:</b>					<b>Sheen Size:</b>	
<b>Closure Direction:</b>					<b>Sheen Size Units:</b>	
<b>Major Artery:</b>	No				<b>Sheen Size Length:</b>	
<b>Track Closed:</b>	N				<b>Sheen Size Length U:</b>	
<b>Track Desc:</b>					<b>Sheen Size Width:</b>	
<b>Track Closure Time:</b>					<b>Sheen Size Width U:</b>	
<b>Track Closure Units:</b>					<b>Sheen Color:</b> RAINBOW	
<b>Track Close Dir:</b>					<b>Dir of Sheen Travel:</b>	
<b>Media Interest:</b>	UNKNOWN				<b>Sheen Odor Desc:</b>	
<b>Medium Desc:</b>	WATER				<b>Duration Unit:</b>	
<b>Addl Medium Info:</b>	DRY DOCK WATERWAY				<b>Additional Info:</b>	

[248](#) 27 of 58 **WNW** 0.00 / 0.00 6.55 / -5 1616 PENNY ST TAMPA FL **ERNS**

**NRC Report No:** 1110488 **Latitude Degrees:**  
**Type of Incident:** MOBILE **Latitude Minutes:**  
**Incident Cause:** UNKNOWN **Latitude Seconds:**  
**Incident Date:** 3/12/2015 10:05:00 PM **Longitude Degrees:**  
**Incident Location:** INTERNATIONAL SHIP REPAIR **Longitude Minutes:**  
**Incident Dtg:** DISCOVERED **Longitude Seconds:**  
**Distance from City:** **Lat Quad:**  
**Distance Units:** **Long Quad:**  
**Direction from City:** **Location Section:**  
**Location County:** HILLSBOROUGH **Location Township:**  
**Potential Flag:** No **Location Range:**  
**Year:** Year 2015 Reports  
**Description of Incident:** CALLER REPORTED WHILE STARTING TO TRANSFER FUEL TO A VESSEL THERE WAS A SPILL OF FUEL FROM A LINE DUE TO UNKNOWN REASONS.

Map Key	Number of Records	Direction	Distance (mi/ft)	Elev/Diff (ft)	Site	DB
---------	-------------------	-----------	------------------	----------------	------	----

**Material Spill Information**

<b>Chris Code:</b>	OTH	<b>Unit of Measure:</b>	GALLON(S)
<b>CAS No:</b>	000000-00-0	<b>If Reached Water:</b>	YES
<b>UN No:</b>		<b>Amount in Water:</b>	5
<b>Name of Material:</b>	JET FUEL/DIESEL MIX	<b>Unit Reach Water:</b>	GALLON(S)
<b>Amount of Material:</b>	5		

**Calls Information**

<b>Date Time Received:</b>	3/12/2015 11:24:20 PM	<b>Responsible City:</b>	
<b>Date Time Complete:</b>	3/12/2015 11:29:39 PM	<b>Responsible State:</b>	XX
<b>Call Type:</b>	INC	<b>Responsible Zip:</b>	
<b>Resp Company:</b>		<b>Source:</b>	TELEPHONE
<b>Resp Org Type:</b>	UNKNOWN		

**Incident Information**

<b>Tank ID:</b>		<b>Building ID:</b>	
<b>Tank Regulated:</b>	U	<b>Location Area ID:</b>	
<b>Tank Regulated By:</b>		<b>Location Block ID:</b>	
<b>Capacity of Tank:</b>		<b>OCSG No:</b>	
<b>Capacity Tank Units:</b>		<b>OCSP No:</b>	
<b>Description of Tank:</b>		<b>State Lease No:</b>	
<b>Actual Amount:</b>		<b>Pier Dock No:</b>	
<b>Actual Amount Units:</b>		<b>Berth Slip No:</b>	
<b>Tank Above Ground:</b>	ABOVE	<b>Brake Failure:</b>	U
<b>NPDES:</b>		<b>Airbag Deployed:</b>	U
<b>NPDES Compliance:</b>	U	<b>Transport Contain:</b>	U
<b>Init Contin Rel No:</b>		<b>Location Subdiv:</b>	
<b>Contin Rel Permit:</b>		<b>Platform Rig Name:</b>	
<b>Contin Release Type:</b>		<b>Platform Letter:</b>	
<b>Aircraft ID:</b>		<b>Allision:</b>	U
<b>Aircraft Runway No:</b>		<b>Type of Structure:</b>	
<b>Aircraft Spot No:</b>		<b>Structure Name:</b>	
<b>Aircraft Type:</b>		<b>Structure Oper:</b>	U
<b>Aircraft Model:</b>		<b>Transit Bus Flag:</b>	
<b>Aircraft Fuel Cap:</b>		<b>Date Time Norm Serv:</b>	
<b>Aircraft Fuel Cap U:</b>		<b>Serv Disrupt Time:</b>	
<b>Aircraft Fuel on Brd:</b>		<b>Serv Disrupt Units:</b>	
<b>Aircraft Fuel OB U:</b>		<b>CR Begin Date:</b>	
<b>Aircraft Hanger:</b>		<b>CR End Date:</b>	
<b>Road Mile Marker:</b>		<b>CR Change Date:</b>	
<b>Power Gen Facility:</b>	U	<b>FBI Contact:</b>	
<b>Generating Capacity:</b>		<b>FBI Contact Dt Tm:</b>	
<b>Type of Fixed Obj:</b>		<b>Passenger Handling:</b>	
<b>Type of Fuel:</b>		<b>Passenger Route:</b>	XXX
<b>DOT Crossing No:</b>		<b>Passenger Delay:</b>	XXX
<b>DOT Regulated:</b>	U	<b>Sub Part C Test Req:</b>	XXX

Map Key	Number of Records	Direction	Distance (mi/ft)	Elev/Diff (ft)	Site	DB
<b>Pipeline Type:</b>				<b>Conductor Test:</b>		
<b>Pipeline Abv Ground:</b>	ABOVE				<b>Engineer Test:</b>	
<b>Pipeline Covered:</b>	U				<b>Trainman Test:</b>	
<b>Exposed Underwater:</b>	N				<b>Yard Foreman Test:</b>	
<b>Railroad Hotline:</b>					<b>RCL Operator Test:</b>	
<b>Railroad Milepost:</b>					<b>Brakeman Test:</b>	
<b>Grade Crossing:</b>	U				<b>Train Dispat Test:</b>	
<b>Crossing Device Ty:</b>					<b>Signalman Test:</b>	
<b>Ty Vehicle Involved:</b>					<b>Oth Employee Test:</b>	
<b>Device Operational:</b>	U				<b>Unknown Test:</b>	

**Incident Details Information**

<b>Release Secured:</b>	Y				<b>State Agen Report No:</b>	
<b>Release Rate:</b>					<b>State Agen on Scene:</b>	
<b>Release Rate Unit:</b>					<b>State Agen Notified:</b>	
<b>Release Rate Rate:</b>					<b>Fed Agency Notified:</b>	
<b>Est Duration of Rel:</b>					<b>Oth Agency Notified:</b>	
<b>Desc Remedial Act:</b>	BOOMS APPLIED, ABSORBENTS APPLIED				<b>Body of Water:</b>	PORT YBOR
<b>Fire Involved:</b>	N				<b>Tributary of:</b>	
<b>Fire Extinguished:</b>	U				<b>Near River Mile Make:</b>	
<b>Any Evacuations:</b>	N				<b>Near River Mile Mark:</b>	
<b>No Evacuated:</b>					<b>Offshore:</b>	N
<b>Who Evacuated:</b>					<b>Weather Conditions:</b>	PARTLY CLOUDY
<b>Radius of Evacu:</b>					<b>Air Temperature:</b>	
<b>Any Injuries:</b>	N				<b>Wind Direction:</b>	
<b>No. Injured:</b>					<b>Wind Speed:</b>	
<b>No. Hospitalized:</b>					<b>Wind Speed Unit:</b>	
<b>No. Fatalities:</b>					<b>Water Supp Contam:</b>	U
<b>Any Fatalities:</b>	N				<b>Water Temperature:</b>	
<b>Any Damages:</b>	N				<b>Wave Condition:</b>	
<b>Damage Amount:</b>					<b>Current Speed:</b>	
<b>Air Corridor Closed:</b>	N				<b>Current Direction:</b>	
<b>Air Corridor Desc:</b>					<b>Current Speed Unit:</b>	
<b>Air Closure Time:</b>					<b>EMPL Fatality:</b>	
<b>Waterway Closed:</b>	N				<b>Pass Fatality:</b>	
<b>Waterway Desc:</b>					<b>Community Impact:</b>	
<b>Waterway Close Time:</b>					<b>Passengers Transfer:</b>	NO
<b>Road Closed:</b>	N				<b>Passenger Injuries:</b>	
<b>Road Desc:</b>					<b>Employee Injuries:</b>	
<b>Road Closure Time:</b>					<b>Occupant Fatality:</b>	
<b>Road Closure Units:</b>					<b>Sheen Size:</b>	
<b>Closure Direction:</b>					<b>Sheen Size Units:</b>	
<b>Major Artery:</b>	No				<b>Sheen Size Length:</b>	
<b>Track Closed:</b>	N				<b>Sheen Size Length U:</b>	
<b>Track Desc:</b>					<b>Sheen Size Width:</b>	
<b>Track Closure Time:</b>					<b>Sheen Size Width U:</b>	
<b>Track Closure Units:</b>					<b>Sheen Color:</b>	
<b>Track Close Dir:</b>					<b>Dir of Sheen Travel:</b>	
<b>Media Interest:</b>	UNKNOWN				<b>Sheen Odor Desc:</b>	
<b>Medium Desc:</b>	WATER				<b>Duration Unit:</b>	

Map Key	Number of Records	Direction	Distance (mi/ft)	Elev/Diff (ft)	Site	DB
---------	-------------------	-----------	------------------	----------------	------	----

Addl Medium Info:	PORT YBOR	Additional Info:				
-------------------	-----------	------------------	--	--	--	--

<a href="#">248</a>	28 of 58	WNW	0.00 / 0.00	6.55 / -5	1616 PENNY STREET TAMPA FL 33605	ERNS
---------------------	----------	-----	-------------	-----------	-------------------------------------	------

<b>NRC Report No:</b>	1110489	<b>Latitude Degrees:</b>	
<b>Type of Incident:</b>	VESSEL	<b>Latitude Minutes:</b>	
<b>Incident Cause:</b>	OPERATOR ERROR	<b>Latitude Seconds:</b>	
<b>Incident Date:</b>	3/12/2015 10:30:00 PM	<b>Longitude Degrees:</b>	
<b>Incident Location:</b>		<b>Longitude Minutes:</b>	
<b>Incident Dtg:</b>	OCCURRED	<b>Longitude Seconds:</b>	
<b>Distance from City:</b>		<b>Lat Quad:</b>	
<b>Distance Units:</b>		<b>Long Quad:</b>	
<b>Direction from City:</b>		<b>Location Section:</b>	
<b>Location County:</b>	HILLSBOROUGH	<b>Location Township:</b>	
<b>Potential Flag:</b>	No	<b>Location Range:</b>	
<b>Year:</b>	Year 2015 Reports		
<b>Description of Incident:</b>	CALLER IS REPORTING A SPILL OF 5 - 10 GALLONS OF DIESEL FUEL ON BOARD A VESSEL DUE TO AN OPEN VALVE ON A LINE DURING A TRANSFER.		

**Material Spill Information**

<b>Chris Code:</b>	ODS	<b>Unit of Measure:</b>	GALLON(S)
<b>CAS No:</b>	000000-00-0	<b>If Reached Water:</b>	YES
<b>UN No:</b>		<b>Amount in Water:</b>	5
<b>Name of Material:</b>	OIL: DIESEL	<b>Unit Reach Water:</b>	GALLON(S)
<b>Amount of Material:</b>	10		

**Calls Information**

<b>Date Time Received:</b>	3/12/2015 11:26:33 PM	<b>Responsible City:</b>	
<b>Date Time Complete:</b>	3/12/2015 11:34:50 PM	<b>Responsible State:</b>	XX
<b>Call Type:</b>	INC	<b>Responsible Zip:</b>	
<b>Resp Company:</b>	UNITED ENVIRONMENTAL SERICES	<b>Source:</b>	TELEPHONE
<b>Resp Org Type:</b>	PRIVATE ENTERPRISE		

**Incident Information**

<b>Tank ID:</b>		<b>Building ID:</b>	
<b>Tank Regulated:</b>	U	<b>Location Area ID:</b>	
<b>Tank Regulated By:</b>		<b>Location Block ID:</b>	
<b>Capacity of Tank:</b>		<b>OCSG No:</b>	
<b>Capacity Tank Units:</b>		<b>OCSF No:</b>	
<b>Description of Tank:</b>		<b>State Lease No:</b>	
<b>Actual Amount:</b>		<b>Pier Dock No:</b>	
<b>Actual Amount Units:</b>		<b>Berth Slip No:</b>	
<b>Tank Above Ground:</b>	ABOVE	<b>Brake Failure:</b>	U
<b>NPDES:</b>		<b>Airbag Deployed:</b>	U
<b>NPDES Compliance:</b>	U	<b>Transport Contain:</b>	U
<b>Init Contin Rel No:</b>		<b>Location Subdiv:</b>	

Map Key	Number of Records	Direction	Distance (mi/ft)	Elev/Diff (ft)	Site	DB
<b>Contin Rel Permit:</b>					<b>Platform Rig Name:</b>	
<b>Contin Release Type:</b>					<b>Platform Letter:</b>	
<b>Aircraft ID:</b>					<b>Allision:</b>	U
<b>Aircraft Runway No:</b>					<b>Type of Structure:</b>	
<b>Aircraft Spot No:</b>					<b>Structure Name:</b>	
<b>Aircraft Type:</b>					<b>Structure Oper:</b>	U
<b>Aircraft Model:</b>					<b>Transit Bus Flag:</b>	
<b>Aircraft Fuel Cap:</b>					<b>Date Time Norm Serv:</b>	
<b>Aircraft Fuel Cap U:</b>					<b>Serv Disrupt Time:</b>	
<b>Aircraft Fuel on Brd:</b>					<b>Serv Disrupt Units:</b>	
<b>Aircraft Fuel OB U:</b>					<b>CR Begin Date:</b>	
<b>Aircraft Hanger:</b>					<b>CR End Date:</b>	
<b>Road Mile Marker:</b>					<b>CR Change Date:</b>	
<b>Power Gen Facility:</b>	U				<b>FBI Contact:</b>	
<b>Generating Capacity:</b>					<b>FBI Contact Dt Tm:</b>	
<b>Type of Fixed Obj:</b>					<b>Passenger Handling:</b>	
<b>Type of Fuel:</b>					<b>Passenger Route:</b>	XXX
<b>DOT Crossing No:</b>					<b>Passenger Delay:</b>	XXX
<b>DOT Regulated:</b>	U				<b>Sub Part C Test Req:</b>	XXX
<b>Pipeline Type:</b>					<b>Conductor Test:</b>	
<b>Pipeline Abv Ground:</b>	ABOVE				<b>Engineer Test:</b>	
<b>Pipeline Covered:</b>	U				<b>Trainman Test:</b>	
<b>Exposed Underwater:</b>	N				<b>Yard Foreman Test:</b>	
<b>Railroad Hotline:</b>					<b>RCL Operator Test:</b>	
<b>Railroad Milepost:</b>					<b>Brakeman Test:</b>	
<b>Grade Crossing:</b>	U				<b>Train Dispat Test:</b>	
<b>Crossing Device Ty:</b>					<b>Signalman Test:</b>	
<b>Ty Vehicle Involved:</b>					<b>Oth Employee Test:</b>	
<b>Device Operational:</b>	U				<b>Unknown Test:</b>	

**Incident Details Information**

<b>Release Secured:</b>	Y				<b>State Agen Report No:</b>	
<b>Release Rate:</b>					<b>State Agen on Scene:</b>	
<b>Release Rate Unit:</b>					<b>State Agen Notified:</b>	
<b>Release Rate Rate:</b>					<b>Fed Agency Notified:</b>	
<b>Est Duration of Rel:</b>					<b>Oth Agency Notified:</b>	
<b>Desc Remedial Act:</b>		BOOMS APPLIED, MATERIAL CONTAINED.			<b>Body of Water:</b>	YBOR CHANNEL
<b>Fire Involved:</b>	N				<b>Tributary of:</b>	PORT OF TAMPA
<b>Fire Extinguished:</b>	U				<b>Near River Mile Make:</b>	
<b>Any Evacuations:</b>	N				<b>Near River Mile Mark:</b>	
<b>No Evacuated:</b>					<b>Offshore:</b>	N
<b>Who Evacuated:</b>					<b>Weather Conditions:</b>	PARTLY CLOUDY
<b>Radius of Evacu:</b>					<b>Air Temperature:</b>	
<b>Any Injuries:</b>	N				<b>Wind Direction:</b>	
<b>No. Injured:</b>					<b>Wind Speed:</b>	
<b>No. Hospitalized:</b>					<b>Wind Speed Unit:</b>	
<b>No. Fatalities:</b>					<b>Water Supp Contam:</b>	U
<b>Any Fatalities:</b>	N				<b>Water Temperature:</b>	
<b>Any Damages:</b>	N				<b>Wave Condition:</b>	
<b>Damage Amount:</b>					<b>Current Speed:</b>	

Map Key	Number of Records	Direction	Distance (mi/ft)	Elev/Diff (ft)	Site	DB
<i>Air Corridor Closed:</i>	N				<i>Current Direction:</i>	
<i>Air Corridor Desc:</i>					<i>Current Speed Unit:</i>	
<i>Air Closure Time:</i>					<i>EMPL Fatality:</i>	
<i>Waterway Closed:</i>	N				<i>Pass Fatality:</i>	
<i>Waterway Desc:</i>					<i>Community Impact:</i>	
<i>Waterway Close Time:</i>					<i>Passengers Transfer:</i>	NO
<i>Road Closed:</i>	N				<i>Passenger Injuries:</i>	
<i>Road Desc:</i>					<i>Employee Injuries:</i>	
<i>Road Closure Time:</i>					<i>Occupant Fatality:</i>	
<i>Road Closure Units:</i>					<i>Sheen Size:</i>	
<i>Closure Direction:</i>					<i>Sheen Size Units:</i>	
<i>Major Artery:</i>	No				<i>Sheen Size Length:</i>	40
<i>Track Closed:</i>	N				<i>Sheen Size Length U:</i>	FEET
<i>Track Desc:</i>					<i>Sheen Size Width:</i>	25
<i>Track Closure Time:</i>					<i>Sheen Size Width U:</i>	FEET
<i>Track Closure Units:</i>					<i>Sheen Color:</i>	
<i>Track Close Dir:</i>					<i>Dir of Sheen Travel:</i>	
<i>Media Interest:</i>	NONE				<i>Sheen Odor Desc:</i>	
<i>Medium Desc:</i>	WATER				<i>Duration Unit:</i>	
<i>Addl Medium Info:</i>	YBOR CHANNEL				<i>Additional Info:</i>	

<a href="#">248</a>	29 of 58	WNW	0.00 / 0.00	6.55 / -5	1616 Penny Street at International Ship Repair, Inc. TAMPA FL	SPILLS
<i>Incident No:</i>	54112			<i>Incident Date:</i>	11/17/2015 11:23:00 PM	
<i>Incident Type:</i>	Coastal			<i>County:</i>	Hillsborough	

Spill Details

<i>Incident Status:</i>	Closed			<i>Criminal Indicator:</i>		
<i>Incident Party Type:</i>				<i>Hurricane Indicator:</i>		
<i>Incident Party Name:</i>				<i>Description:</i>	Fuel Leak/Overflow	
<i>Pollutant Name:</i>	Diesel fuel			<i>On Scene Response:</i>		
<i>Pollutant Category:</i>						
<i>Pollutant Actual Volume:</i>	10.00					
<i>Pollutant Unit Measure:</i>	gallon					

<a href="#">248</a>	30 of 58	WNW	0.00 / 0.00	6.55 / -5	INTERNATIONAL SHIP REPAIR 1616 PENNY STREET TAMPA FL 33605	ICIS
<i>EPA Region:</i>	04			<i>Federal Fac ID:</i>		
<i>Registry ID:</i>	110010116070			<i>Tribal Land Code:</i>		
<i>Pgm Sys ID:</i>	FLR05C496			<i>County:</i>	Hillsborough	
<i>Pgm Sys Acnrm:</i>	NPDES			<i>Latitude 83:</i>	27.955278	
<i>Permit Type:</i>	General Permit Covered Facility			<i>Longitude 83:</i>	-82.441667	

<a href="#">248</a>	31 of 58	WNW	0.00 / 0.00	6.55 / -5	INTERNATIONAL SHIP REPAIR & MARINE 1616 PENNY STREET TAMPA FL 33605-6058	ICIS
---------------------	----------	-----	-------------	-----------	--	------



Map Key	Number of Records	Direction	Distance (mi/ft)	Elev/Diff (ft)	Site	DB
EPA Region:	04				Federal Fac ID:	
Registry ID:	110010116070				Tribal Land Code:	
Pgm Sys ID:	FLD000014555				County:	
Pgm Sys Acrnm:	RCRAINFO				Latitude 83:	27.95534
Permit Type:					Longitude 83:	-82.440319

[248](#) 32 of 58 **WNW** 0.00 / 0.00 6.55 / -5 **INTERNATIONAL SHIP REPAIR & MARINE SERV.  
1616 PENNY STREET  
TAMPA FL 33605** **ICIS**

EPA Region:		Federal Fac ID:	
Registry ID:	110010116070	Tribal Land Code:	
Pgm Sys ID:	7846	County:	HILLSBOROUGH
Pgm Sys Acrnm:	ICIS	Latitude 83:	27.95534
Permit Type:		Longitude 83:	-82.440319

#### Details

Interest Type:	ENFORCEMENT/COMPLIANCE ACTIVITY	Public Ind:	Y
Active Status:		FIPS Code:	12057
Accuracy Value:	4	HUC 8 Code:	03100206
Pgm Report URL:	no data yet	HUC 12:	
Federal Agency Name:			
Federal Land Ind:			
Fed Facility Code:	N		
Ref Point Desc:	POINT WHERE SUBSTANCE IS MONITORED		
Collect Mth Desc:	INTERPOLATION-PHOTO		
Fac URL:	https://ofmpub.epa.gov/frs_public2/fii_query_detail.disp_program_facility?p_registry_id=110010116070		
Program URL:			

#### Details

Interest Type:	FORMAL ENFORCEMENT ACTION	Public Ind:	Y
Active Status:		FIPS Code:	12057
Accuracy Value:	4	HUC 8 Code:	03100206
Pgm Report URL:	no data yet	HUC 12:	
Federal Agency Name:			
Federal Land Ind:			
Fed Facility Code:	N		
Ref Point Desc:	POINT WHERE SUBSTANCE IS MONITORED		
Collect Mth Desc:	INTERPOLATION-PHOTO		
Fac URL:	https://ofmpub.epa.gov/frs_public2/fii_query_detail.disp_program_facility?p_registry_id=110010116070		
Program URL:			

[248](#) 33 of 58 **WNW** 0.00 / 0.00 6.55 / -5 **INTERNATIONAL SHIP REPAIR & MARINE SERV.  
1616 PENNY STREET  
TAMPA FL 33605** **ICIS**

EPA Region:	04	Federal Fac ID:	
Registry ID:	110010116070	Tribal Land Code:	

Map Key	Number of Records	Direction	Distance (mi/ft)	Elev/Diff (ft)	Site	DB
Pgm Sys ID:	FL0000001205700021				County: Hillsborough	
Pgm Sys Acnm:	AIR				Latitude 83: 27.955041	
Permit Type:					Longitude 83: -82.440503	

[248](#) 34 of 58 WNW 0.00 / 0.00 6.55 / -5 1616 PENNY ST INTERNATIONAL SHIP REPAIR TAMPA FL 33605 ERNS

**NRC Report No:** 1142495 **Latitude Degrees:** 27  
**Type of Incident:** VESSEL **Latitude Minutes:** 57  
**Incident Cause:** EQUIPMENT FAILURE **Latitude Seconds:** 0  
**Incident Date:** 3/10/2016 5:30:00 PM **Longitude Degrees:** 82  
**Incident Location:** SEE LAT/ LON **Longitude Minutes:** 26  
**Incident Dtg:** DISCOVERED **Longitude Seconds:** 0  
**Distance from City:** **Lat Quad:** N  
**Distance Units:** **Long Quad:** W  
**Direction from City:** **Location Section:**  
**Location County:** HILLSBOROUGH **Location Township:**  
**Potential Flag:** No **Location Range:**  
**Year:** Year 2016 Reports  
**Description of Incident:** CALLER STATED THAT WHILE DEFUELING THE TUG TO A SHORE SIDE STORAGE FROM THE STARBOARD FILL PIPE. DURING A WALK AROUND THEY DISCOVERED DIESEL LEAKING FROM THE PORT SIDE FILL PIPE WHERE THE PIPE PROTRUDES THROUGH THE DECK. THE DISCHARGE CAUSED A SHEEN ON THE WATERS OF THE YBOR CHANNEL.

**Material Spill Information**

**Chris Code:** ODS **Unit of Measure:** UNKNOWN AMOUNT  
**CAS No:** 000000-00-0 **If Reached Water:** YES  
**UN No:** **Amount in Water:** 0  
**Name of Material:** OIL: DIESEL **Unit Reach Water:** UNKNOWN AMOUNT  
**Amount of Material:** 0

**Calls Information**

**Date Time Received:** 3/10/2016 6:41:39 PM **Responsible City:** HOUSTON  
**Date Time Complete:** 3/10/2016 6:53:53 PM **Responsible State:** TX  
**Call Type:** INC **Responsible Zip:**  
**Resp Company:** KIRBY OFFSHORE MARINE **Source:** TELEPHONE  
**Resp Org Type:** PRIVATE ENTERPRISE

**Incident Information**

**Tank ID:** **Building ID:**  
**Tank Regulated:** U **Location Area ID:**  
**Tank Regulated By:** **Location Block ID:**  
**Capacity of Tank:** **OCSG No:**  
**Capacity Tank Units:** **OCSP No:**  
**Description of Tank:** **State Lease No:**  
**Actual Amount:** **Pier Dock No:**  
**Actual Amount Units:** **Berth Slip No:**

Map Key	Number of Records	Direction	Distance (mi/ft)	Elev/Diff (ft)	Site	DB
Tank Above Ground:	ABOVE				Brake Failure:	U
NPDES:					Airbag Deployed:	U
NPDES Compliance:	U				Transport Contain:	U
Init Contin Rel No:					Location Subdiv:	
Contin Rel Permit:					Platform Rig Name:	
Contin Release Type:					Platform Letter:	
Aircraft ID:					Allision:	N
Aircraft Runway No:					Type of Structure:	
Aircraft Spot No:					Structure Name:	
Aircraft Type:					Structure Oper:	U
Aircraft Model:					Transit Bus Flag:	
Aircraft Fuel Cap:					Date Time Norm Serv:	
Aircraft Fuel Cap U:					Serv Disrupt Time:	
Aircraft Fuel on Brd:					Serv Disrupt Units:	
Aircraft Fuel OB U:					CR Begin Date:	
Aircraft Hanger:					CR End Date:	
Road Mile Marker:					CR Change Date:	
Power Gen Facility:	U				FBI Contact:	
Generating Capacity:					FBI Contact Dt Tm:	
Type of Fixed Obj:					Passenger Handling:	
Type of Fuel:					Passenger Route:	XXX
DOT Crossing No:					Passenger Delay:	XXX
DOT Regulated:	U				Sub Part C Test Req:	XXX
Pipeline Type:					Conductor Test:	
Pipeline Abv Ground:	ABOVE				Engineer Test:	
Pipeline Covered:	U				Trainman Test:	
Exposed Underwater:	N				Yard Foreman Test:	
Railroad Hotline:					RCL Operator Test:	
Railroad Milepost:					Brakeman Test:	
Grade Crossing:	U				Train Dispat Test:	
Crossing Device Ty:					Signalman Test:	
Ty Vehicle Involved:					Oth Employee Test:	
Device Operational:	U				Unknown Test:	

#### Incident Details Information

Release Secured:	Y	State Agen Report No:	
Release Rate:		State Agen on Scene:	
Release Rate Unit:		State Agen Notified:	
Release Rate Rate:		Fed Agency Notified:	
Est Duration of Rel:		Oth Agency Notified:	
Desc Remedial Act:	FUEL TRANSFER SECURED. DEPLOYING BOOM AND ABSORBENTS.	Body of Water:	YBOR CHANNEL
Fire Involved:	N	Tributary of:	HILLSBOROUGH BAY
Fire Extinguished:	U	Near River Mile Make:	
Any Evacuations:	N	Near River Mile Mark:	
No Evacuated:		Offshore:	N
Who Evacuated:		Weather Conditions:	SUNNY
Radius of Evacu:		Air Temperature:	77
Any Injuries:	N	Wind Direction:	
No. Injured:		Wind Speed:	9

Map Key	Number of Records	Direction	Distance (mi/ft)	Elev/Diff (ft)	Site	DB
No. Hospitalized:					Wind Speed Unit:	MPH
No. Fatalities:					Water Supp Contam:	U
Any Fatalities:	N				Water Temperature:	
Any Damages:	N				Wave Condition:	
Damage Amount:					Current Speed:	
Air Corridor Closed:	N				Current Direction:	
Air Corridor Desc:					Current Speed Unit:	
Air Closure Time:					EMPL Fatality:	
Waterway Closed:	N				Pass Fatality:	
Waterway Desc:					Community Impact:	
Waterway Close Time:					Passengers Transfer:	NO
Road Closed:	N				Passenger Injuries:	
Road Desc:					Employee Injuries:	
Road Closure Time:					Occupant Fatality:	
Road Closure Units:					Sheen Size:	
Closure Direction:					Sheen Size Units:	
Major Artery:	No				Sheen Size Length:	30
Track Closed:	N				Sheen Size Length U:	FEET
Track Desc:					Sheen Size Width:	30
Track Closure Time:					Sheen Size Width U:	FEET
Track Closure Units:					Sheen Color:	RAINBOW
Track Close Dir:					Dir of Sheen Travel:	
Media Interest:	NONE				Sheen Odor Desc:	
Medium Desc:	WATER				Duration Unit:	
Addl Medium Info:	YBOR CHANNEL				Additional Info:	

[248](#)

35 of 58

WNW

0.00 /  
0.00

6.55 /  
-5

ISR SHIPYARD 1616 PINNEY ST  
TAMPA FL

ERNS

<b>NRC Report No:</b>	1149936	<b>Latitude Degrees:</b>	
<b>Type of Incident:</b>	VESSEL	<b>Latitude Minutes:</b>	
<b>Incident Cause:</b>	OPERATOR ERROR	<b>Latitude Seconds:</b>	
<b>Incident Date:</b>	6/7/2016 9:20:00 AM	<b>Longitude Degrees:</b>	
<b>Incident Location:</b>		<b>Longitude Minutes:</b>	
<b>Incident Dtg:</b>	OCCURRED	<b>Longitude Seconds:</b>	
<b>Distance from City:</b>		<b>Lat Quad:</b>	
<b>Distance Units:</b>		<b>Long Quad:</b>	
<b>Direction from City:</b>		<b>Location Section:</b>	
<b>Location County:</b>	HILLSBOROUGH	<b>Location Township:</b>	
<b>Potential Flag:</b>	No	<b>Location Range:</b>	
<b>Year:</b>	Year 2016 Reports		
<b>Description of Incident:</b>	CALLER STATED THAT BLOWING OUT THE STEAM COILS CAUSED THE RELEASE OF ONE GALLON OF GASOLINE IN TO THE WATER.		

**Material Spill Information**

<b>Chris Code:</b>	GAS	<b>Unit of Measure:</b>	GALLON(S)
<b>CAS No:</b>	000000-00-0	<b>If Reached Water:</b>	YES
<b>UN No:</b>		<b>Amount in Water:</b>	1
<b>Name of Material:</b>	GASOLINE: AUTOMOTIVE (UNLEADED)	<b>Unit Reach Water:</b>	GALLON(S)
<b>Amount of Material:</b>	1		

Map Key	Number of Records	Direction	Distance (mi/ft)	Elev/Diff (ft)	Site	DB
---------	-------------------	-----------	------------------	----------------	------	----

**Calls Information**

<b>Date Time Received:</b>	6/7/2016 10:55:20 AM	<b>Responsible City:</b>	FT LAUDERDALE
<b>Date Time Complete:</b>	6/7/2016 10:59:42 AM	<b>Responsible State:</b>	FL
<b>Call Type:</b>	INC	<b>Responsible Zip:</b>	
<b>Resp Company:</b>	SEA BULK TANKERS	<b>Source:</b>	TELEPHONE
<b>Resp Org Type:</b>	PRIVATE ENTERPRISE		

**Incident Information**

<b>Tank ID:</b>		<b>Building ID:</b>	
<b>Tank Regulated:</b>	U	<b>Location Area ID:</b>	
<b>Tank Regulated By:</b>		<b>Location Block ID:</b>	
<b>Capacity of Tank:</b>		<b>OCSG No:</b>	
<b>Capacity Tank Units:</b>		<b>OCSP No:</b>	
<b>Description of Tank:</b>		<b>State Lease No:</b>	
<b>Actual Amount:</b>		<b>Pier Dock No:</b>	
<b>Actual Amount Units:</b>		<b>Berth Slip No:</b>	
<b>Tank Above Ground:</b>	ABOVE	<b>Brake Failure:</b>	U
<b>NPDES:</b>		<b>Airbag Deployed:</b>	U
<b>NPDES Compliance:</b>	U	<b>Transport Contain:</b>	U
<b>Init Contin Rel No:</b>		<b>Location Subdiv:</b>	
<b>Contin Rel Permit:</b>		<b>Platform Rig Name:</b>	
<b>Contin Release Type:</b>		<b>Platform Letter:</b>	
<b>Aircraft ID:</b>		<b>Allision:</b>	U
<b>Aircraft Runway No:</b>		<b>Type of Structure:</b>	
<b>Aircraft Spot No:</b>		<b>Structure Name:</b>	
<b>Aircraft Type:</b>		<b>Structure Oper:</b>	U
<b>Aircraft Model:</b>		<b>Transit Bus Flag:</b>	
<b>Aircraft Fuel Cap:</b>		<b>Date Time Norm Serv:</b>	
<b>Aircraft Fuel Cap U:</b>		<b>Serv Disrupt Time:</b>	
<b>Aircraft Fuel on Brd:</b>		<b>Serv Disrupt Units:</b>	
<b>Aircraft Fuel OB U:</b>		<b>CR Begin Date:</b>	
<b>Aircraft Hanger:</b>		<b>CR End Date:</b>	
<b>Road Mile Marker:</b>		<b>CR Change Date:</b>	
<b>Power Gen Facility:</b>	U	<b>FBI Contact:</b>	
<b>Generating Capacity:</b>		<b>FBI Contact Dt Tm:</b>	
<b>Type of Fixed Obj:</b>		<b>Passenger Handling:</b>	
<b>Type of Fuel:</b>		<b>Passenger Route:</b>	XXX
<b>DOT Crossing No:</b>		<b>Passenger Delay:</b>	XXX
<b>DOT Regulated:</b>	U	<b>Sub Part C Test Req:</b>	XXX
<b>Pipeline Type:</b>		<b>Conductor Test:</b>	
<b>Pipeline Abv Ground:</b>	ABOVE	<b>Engineer Test:</b>	
<b>Pipeline Covered:</b>	U	<b>Trainman Test:</b>	
<b>Exposed Underwater:</b>	N	<b>Yard Foreman Test:</b>	
<b>Railroad Hotline:</b>		<b>RCL Operator Test:</b>	
<b>Railroad Milepost:</b>		<b>Brakeman Test:</b>	
<b>Grade Crossing:</b>	U	<b>Train Dispat Test:</b>	
<b>Crossing Device Ty:</b>		<b>Signalman Test:</b>	

Map Key	Number of Records	Direction	Distance (mi/ft)	Elev/Diff (ft)	Site	DB
Ty Vehicle Involved:					Oth Employee Test:	
Device Operational: U					Unknown Test:	
<b><u>Incident Details Information</u></b>						
Release Secured:	Y				State Agen Report No:	
Release Rate:					State Agen on Scene:	
Release Rate Unit:					State Agen Notified:	
Release Rate Rate:					Fed Agency Notified:	
Est Duration of Rel:					Oth Agency Notified:	
Desc Remedial Act:	CLEANING ON THE DECK. NOTHING RECOVERABLE.				Body of Water:	TAMPA BAY
Fire Involved:	N				Tributary of:	
Fire Extinguished:	U				Near River Mile Make:	
Any Evacuations:	N				Near River Mile Mark:	
No Evacuated:					Offshore:	N
Who Evacuated:					Weather Conditions:	CLEAR
Radius of Evacu:					Air Temperature:	
Any Injuries:	N				Wind Direction:	
No. Injured:					Wind Speed:	
No. Hospitalized:					Wind Speed Unit:	
No. Fatalities:					Water Supp Contam:	U
Any Fatalities:	N				Water Temperature:	
Any Damages:	N				Wave Condition:	
Damage Amount:					Current Speed:	
Air Corridor Closed:	N				Current Direction:	
Air Corridor Desc:					Current Speed Unit:	
Air Closure Time:					EMPL Fatality:	
Waterway Closed:	N				Pass Fatality:	
Waterway Desc:					Community Impact:	
Waterway Close Time:					Passengers Transfer:	NO
Road Closed:	N				Passenger Injuries:	
Road Desc:					Employee Injuries:	
Road Closure Time:					Occupant Fatality:	
Road Closure Units:					Sheen Size:	
Closure Direction:					Sheen Size Units:	
Major Artery:	No				Sheen Size Length:	
Track Closed:	N				Sheen Size Length U:	
Track Desc:					Sheen Size Width:	
Track Closure Time:					Sheen Size Width U:	
Track Closure Units:					Sheen Color:	
Track Close Dir:					Dir of Sheen Travel:	
Media Interest:	UNKNOWN				Sheen Odor Desc:	
Medium Desc:	WATER				Duration Unit:	
Addl Medium Info:	TAMPA BAY				Additional Info:	

[248](#) 36 of 58 WNW 0.00 / 0.00 6.55 / -5 1616 PENNY STREET TAMPA FL 33605 ERNS

NRC Report No: 1160904 Latitude Degrees:  
 Type of Incident: VESSEL Latitude Minutes:  
 Incident Cause: EQUIPMENT FAILURE Latitude Seconds:

Map Key	Number of Records	Direction	Distance (mi/ft)	Elev/Diff (ft)	Site	DB
<b>Incident Date:</b>	10/6/2016 2:30:00 PM				<b>Longitude Degrees:</b>	
<b>Incident Location:</b>					<b>Longitude Minutes:</b>	
<b>Incident Dtg:</b>	OCCURRED				<b>Longitude Seconds:</b>	
<b>Distance from City:</b>					<b>Lat Quad:</b>	
<b>Distance Units:</b>					<b>Long Quad:</b>	
<b>Direction from City:</b>					<b>Location Section:</b>	
<b>Location County:</b>	HILLSBOROUGH				<b>Location Township:</b>	
<b>Potential Flag:</b>	No				<b>Location Range:</b>	
<b>Year:</b>	Year 2016 Reports					
<b>Description of Incident:</b>	CALLER IS REPORTING THAT WHILE PRESSURE TESTING A PIPELINE ON A VESSEL, A VALVE FAILED RESULTING IN AN OILY WATER DISCHARGE INTO THE WATER.					

**Material Spill Information**

<b>Chris Code:</b>	OTH	<b>Unit of Measure:</b>	GALLON(S)
<b>CAS No:</b>	000000-00-0	<b>If Reached Water:</b>	YES
<b>UN No:</b>		<b>Amount in Water:</b>	50
<b>Name of Material:</b>	OTHER OIL- OILY WATER	<b>Unit Reach Water:</b>	GALLON(S)
<b>Amount of Material:</b>	70		

**Calls Information**

<b>Date Time Received:</b>	10/6/2016 3:00:04 PM	<b>Responsible City:</b>	TAMPA
<b>Date Time Complete:</b>	10/6/2016 3:10:24 PM	<b>Responsible State:</b>	FL
<b>Call Type:</b>	INC	<b>Responsible Zip:</b>	
<b>Resp Company:</b>	DIVERSIFIED ENVIRONMENTAL SERVICES	<b>Source:</b>	TELEPHONE
<b>Resp Org Type:</b>	PRIVATE ENTERPRISE		

**Incident Information**

<b>Tank ID:</b>		<b>Building ID:</b>	
<b>Tank Regulated:</b>	U	<b>Location Area ID:</b>	
<b>Tank Regulated By:</b>		<b>Location Block ID:</b>	
<b>Capacity of Tank:</b>		<b>OCSG No:</b>	
<b>Capacity Tank Units:</b>		<b>OCSP No:</b>	
<b>Description of Tank:</b>		<b>State Lease No:</b>	
<b>Actual Amount:</b>		<b>Pier Dock No:</b>	
<b>Actual Amount Units:</b>		<b>Berth Slip No:</b>	
<b>Tank Above Ground:</b>	ABOVE	<b>Brake Failure:</b>	U
<b>NPDES:</b>		<b>Airbag Deployed:</b>	U
<b>NPDES Compliance:</b>	U	<b>Transport Contain:</b>	U
<b>Init Contin Rel No:</b>		<b>Location Subdiv:</b>	
<b>Contin Rel Permit:</b>		<b>Platform Rig Name:</b>	
<b>Contin Release Type:</b>		<b>Platform Letter:</b>	
<b>Aircraft ID:</b>		<b>Allision:</b>	U
<b>Aircraft Runway No:</b>		<b>Type of Structure:</b>	
<b>Aircraft Spot No:</b>		<b>Structure Name:</b>	
<b>Aircraft Type:</b>		<b>Structure Oper:</b>	U
<b>Aircraft Model:</b>		<b>Transit Bus Flag:</b>	
<b>Aircraft Fuel Cap:</b>		<b>Date Time Norm Serv:</b>	

Map Key	Number of Records	Direction	Distance (mi/ft)	Elev/Diff (ft)	Site	DB
Aircraft Fuel Cap U:					Serv Disrupt Time:	
Aircraft Fuel on Brd:					Serv Disrupt Units:	
Aircraft Fuel OB U:					CR Begin Date:	
Aircraft Hanger:					CR End Date:	
Road Mile Marker:					CR Change Date:	
Power Gen Facility:	U				FBI Contact:	
Generating Capacity:					FBI Contact Dt Tm:	
Type of Fixed Obj:					Passenger Handling:	
Type of Fuel:					Passenger Route:	XXX
DOT Crossing No:					Passenger Delay:	XXX
DOT Regulated:	U				Sub Part C Test Req:	XXX
Pipeline Type:					Conductor Test:	
Pipeline Abv Ground:	ABOVE				Engineer Test:	
Pipeline Covered:	U				Trainman Test:	
Exposed Underwater:	N				Yard Foreman Test:	
Railroad Hotline:					RCL Operator Test:	
Railroad Milepost:					Brakeman Test:	
Grade Crossing:	U				Train Dispat Test:	
Crossing Device Ty:					Signalman Test:	
Ty Vehicle Involved:					Oth Employee Test:	
Device Operational:	U				Unknown Test:	

#### Incident Details Information

Release Secured:	Y				State Agen Report No:	
Release Rate:					State Agen on Scene:	
Release Rate Unit:					State Agen Notified:	
Release Rate Rate:					Fed Agency Notified:	
Est Duration of Rel:					Oth Agency Notified:	
Desc Remedial Act:		BOOM WAS DEPLOYED.			Body of Water:	YBOR CHANNEL
Fire Involved:	N				Tributary of:	TAMPA BAY
Fire Extinguished:	U				Near River Mile Make:	
Any Evacuations:	N				Near River Mile Mark:	
No Evacuated:					Offshore:	N
Who Evacuated:					Weather Conditions:	RAINY
Radius of Evacu:					Air Temperature:	82
Any Injuries:	N				Wind Direction:	
No. Injured:					Wind Speed:	
No. Hospitalized:					Wind Speed Unit:	
No. Fatalities:					Water Supp Contam:	U
Any Fatalities:	N				Water Temperature:	
Any Damages:	N				Wave Condition:	
Damage Amount:					Current Speed:	
Air Corridor Closed:	N				Current Direction:	
Air Corridor Desc:					Current Speed Unit:	
Air Closure Time:					EMPL Fatality:	
Waterway Closed:	N				Pass Fatality:	
Waterway Desc:					Community Impact:	
Waterway Close Time:					Passengers Transfer:	NO
Road Closed:	N				Passenger Injuries:	
Road Desc:					Employee Injuries:	



Map Key	Number of Records	Direction	Distance (mi/ft)	Elev/Diff (ft)	Site	DB
<b>Road Closure Time:</b>				<b>Occupant Fatality:</b>		
<b>Road Closure Units:</b>				<b>Sheen Size:</b>		
<b>Closure Direction:</b>				<b>Sheen Size Units:</b>		
<b>Major Artery:</b>	No			<b>Sheen Size Length:</b>	50	
<b>Track Closed:</b>	N			<b>Sheen Size Length U:</b>	FEET	
<b>Track Desc:</b>				<b>Sheen Size Width:</b>		
<b>Track Closure Time:</b>				<b>Sheen Size Width U:</b>		
<b>Track Closure Units:</b>				<b>Sheen Color:</b>	BARELY DISCERNIBLE	
<b>Track Close Dir:</b>				<b>Dir of Sheen Travel:</b>		
<b>Media Interest:</b>	UNKNOWN			<b>Sheen Odor Desc:</b>		
<b>Medium Desc:</b>	WATER			<b>Duration Unit:</b>		
<b>Addl Medium Info:</b>	YBOR CHANNEL			<b>Additional Info:</b>		

[248](#)    37 of 58    **WNW**    0.00 / 0.00    6.55 / -5    **INTERNATIONAL SHIP REPAIR  
1616 PENNY STREET  
TAMPA FL 33605**    **PRP**

**Site EPA ID:** FLD004091807  
**Site Name:** PEAK OIL CO./BAY DRUM CO.  
**Site NPL Status:** Currently on the Final NPL  
**Site Non NPL Status:**  
**Site Address:** S.R. 574  
**Site City:** TAMPA  
**Site State:** FL  
**Site Zip:** 33619  
**Site Primary Latitude:** +27.970800  
**Site Primary Longitude:** -82.340400

**Noticed Party Action Information**

**Action Type Seq:** NJ-5  
**Action Name:** Not Ltrs  
**Action Date:** GENERAL NOTICE 07/01/1991

[248](#)    38 of 58    **WNW**    0.00 / 0.00    6.55 / -5    **1616 Penny Street  
TAMPA FL**    **SPILLS**

**Incident No:** 59676    **Incident Date:** 12/28/2017 11:00:00 PM  
**Incident Type:** Coastal    **County:** Hillsborough

**Spill Details**

**Incident Status:** Closed    **Criminal Indicator:**  
**Incident Party Type:**    **Hurricane Indicator:**  
**Incident Party Name:** United States Coast Guard    **Description:** Accident  
**Pollutant Name:** Diesel fuel    **On Scene Response:**  
**Pollutant Category:**  
**Pollutant Actual Volume:** 45  
**Pollutant Unit Measure:** gallon

Map Key	Number of Records	Direction	Distance (mi/ft)	Elev/Diff (ft)	Site	DB
---------	-------------------	-----------	------------------	----------------	------	----

**Spill Details**

<b>Incident Status:</b>	Closed	<b>Criminal Indicator:</b>	
<b>Incident Party Type:</b>		<b>Hurricane Indicator:</b>	
<b>Incident Party Name:</b>	Anchor Sandblasting & Coatings	<b>Description:</b>	Fuel Leak/Overflow
<b>Pollutant Name:</b>	Diesel fuel	<b>On Scene Response:</b>	
<b>Pollutant Category:</b>			
<b>Pollutant Actual Volume:</b>	45		
<b>Pollutant Unit Measure:</b>	gallon		

**Spill Details**

<b>Incident Status:</b>	Closed	<b>Criminal Indicator:</b>	
<b>Incident Party Type:</b>		<b>Hurricane Indicator:</b>	
<b>Incident Party Name:</b>	Sector St. Pete.	<b>Description:</b>	Fuel Leak/Overflow
<b>Pollutant Name:</b>	Diesel fuel	<b>On Scene Response:</b>	
<b>Pollutant Category:</b>			
<b>Pollutant Actual Volume:</b>	45		
<b>Pollutant Unit Measure:</b>	gallon		

**Spill Details**

<b>Incident Status:</b>	Closed	<b>Criminal Indicator:</b>	
<b>Incident Party Type:</b>		<b>Hurricane Indicator:</b>	
<b>Incident Party Name:</b>	Diversified Environmental Services	<b>Description:</b>	Spill
<b>Pollutant Name:</b>	Diesel fuel	<b>On Scene Response:</b>	
<b>Pollutant Category:</b>			
<b>Pollutant Actual Volume:</b>	45		
<b>Pollutant Unit Measure:</b>	gallon		

**Spill Details**

<b>Incident Status:</b>	Closed	<b>Criminal Indicator:</b>	
<b>Incident Party Type:</b>		<b>Hurricane Indicator:</b>	
<b>Incident Party Name:</b>	USCG SECTOR ST PETE	<b>Description:</b>	Accident
<b>Pollutant Name:</b>	Diesel fuel	<b>On Scene Response:</b>	
<b>Pollutant Category:</b>			
<b>Pollutant Actual Volume:</b>	45		
<b>Pollutant Unit Measure:</b>	gallon		

**Spill Details**

<b>Incident Status:</b>	Closed	<b>Criminal Indicator:</b>	
<b>Incident Party Type:</b>		<b>Hurricane Indicator:</b>	
<b>Incident Party Name:</b>	Anchor Sandblasting & Coatings	<b>Description:</b>	Accident
<b>Pollutant Name:</b>	Diesel fuel	<b>On Scene Response:</b>	
<b>Pollutant Category:</b>			
<b>Pollutant Actual Volume:</b>	45		
<b>Pollutant Unit Measure:</b>	gallon		

**Spill Details**

<b>Incident Status:</b>	Closed	<b>Criminal Indicator:</b>	
<b>Incident Party Type:</b>		<b>Hurricane Indicator:</b>	
<b>Incident Party Name:</b>	Diversified Environmental Services	<b>Description:</b>	Accident
<b>Pollutant Name:</b>	Diesel fuel	<b>On Scene Response:</b>	
<b>Pollutant Category:</b>			
<b>Pollutant Actual Volume:</b>	45		
<b>Pollutant Unit Measure:</b>	gallon		

**Spill Details**

<b>Incident Status:</b>	Closed	<b>Criminal Indicator:</b>	
<b>Incident Party Type:</b>		<b>Hurricane Indicator:</b>	
<b>Incident Party Name:</b>	Sector St. Pete.	<b>Description:</b>	Accident
<b>Pollutant Name:</b>	Diesel fuel	<b>On Scene Response:</b>	
<b>Pollutant Category:</b>			
<b>Pollutant Actual Volume:</b>	45		
<b>Pollutant Unit Measure:</b>	gallon		

**Spill Details**

<b>Incident Status:</b>	Closed	<b>Criminal Indicator:</b>	
<b>Incident Party Type:</b>		<b>Hurricane Indicator:</b>	
<b>Incident Party Name:</b>	USCG SECTOR ST PETE	<b>Description:</b>	Fuel Leak/Overflow
<b>Pollutant Name:</b>	Diesel fuel	<b>On Scene Response:</b>	
<b>Pollutant Category:</b>			
<b>Pollutant Actual Volume:</b>	45		
<b>Pollutant Unit Measure:</b>	gallon		

**Spill Details**

<b>Incident Status:</b>	Closed	<b>Criminal Indicator:</b>	
<b>Incident Party Type:</b>		<b>Hurricane Indicator:</b>	
<b>Incident Party Name:</b>	United States Coast Guard	<b>Description:</b>	Spill
<b>Pollutant Name:</b>	Diesel fuel	<b>On Scene Response:</b>	
<b>Pollutant Category:</b>			
<b>Pollutant Actual Volume:</b>	45		
<b>Pollutant Unit Measure:</b>	gallon		

**Spill Details**

<b>Incident Status:</b>	Closed	<b>Criminal Indicator:</b>	
<b>Incident Party Type:</b>		<b>Hurricane Indicator:</b>	
<b>Incident Party Name:</b>	Sector St. Pete.	<b>Description:</b>	Spill
<b>Pollutant Name:</b>	Diesel fuel	<b>On Scene Response:</b>	
<b>Pollutant Category:</b>			

Map Key	Number of Records	Direction	Distance (mi/ft)	Elev/Diff (ft)	Site	DB
<b>Pollutant Actual Volume:</b>		45				
<b>Pollutant Unit Measure:</b>		gallon				

**Spill Details**

**Incident Status:** Closed  
**Incident Party Type:**  
**Incident Party Name:** USCG SECTOR ST PETE  
**Pollutant Name:** Diesel fuel  
**Pollutant Category:**  
**Pollutant Actual Volume:** 45  
**Pollutant Unit Measure:** gallon

**Criminal Indicator:**  
**Hurricane Indicator:**  
**Description:** Spill  
**On Scene Response:**

**Spill Details**

**Incident Status:** Closed  
**Incident Party Type:**  
**Incident Party Name:** Anchor Sandblasting & Coatings  
**Pollutant Name:** Diesel fuel  
**Pollutant Category:**  
**Pollutant Actual Volume:** 45  
**Pollutant Unit Measure:** gallon

**Criminal Indicator:**  
**Hurricane Indicator:**  
**Description:** Spill  
**On Scene Response:**

**Spill Details**

**Incident Status:** Closed  
**Incident Party Type:**  
**Incident Party Name:** United States Coast Guard  
**Pollutant Name:** Diesel fuel  
**Pollutant Category:**  
**Pollutant Actual Volume:** 45  
**Pollutant Unit Measure:** gallon

**Criminal Indicator:**  
**Hurricane Indicator:**  
**Description:** Fuel Leak/Overflow  
**On Scene Response:**

**Spill Details**

**Incident Status:** Closed  
**Incident Party Type:**  
**Incident Party Name:** Diversified Environmental Services  
**Pollutant Name:** Diesel fuel  
**Pollutant Category:**  
**Pollutant Actual Volume:** 45  
**Pollutant Unit Measure:** gallon

**Criminal Indicator:**  
**Hurricane Indicator:**  
**Description:** Fuel Leak/Overflow  
**On Scene Response:**

---

<a href="#">248</a>	39 of 58	WNW	0.00 / 0.00	6.55 / -5	INTERNATIONAL SHIP REPAIR & MARINE SERVICES, INC. 1616 PENNY STREET TAMPA FL	WCRPS
<b>Site ID:</b>	37922			<b>Coord Accuracy ID:</b>	3	
<b>Datum ID:</b>	WGS84			<b>Zip5:</b>	33605	

Map Key	Number of Records	Direction	Distance (mi/ft)	Elev/Diff (ft)	Site	DB
<b>Method ID:</b>	DPHO				<b>Zip4:</b>	
<b>Feature:</b>					<b>County ID:</b>	29
<b>Object of Interest:</b>	CAP_RAP SITE				<b>County:</b>	HILLSBOROUGH
<b>Proximity to Object:</b>	APPRX				<b>Lat DD:</b>	27
<b>Interpolation Scale:</b>	5000				<b>Lat MM:</b>	57
<b>Map Source:</b>	2004_DOQQ				<b>Long DD:</b>	82
<b>Map Source Scale:</b>	5000				<b>Long MM:</b>	26
<b>Collect Program ID:</b>	CL					
<b>Collect Username:</b>	SEGO_JR					
<b>Collect Affiliation:</b>	Florida Department of Environmental Protection					
<b>Verifying Program ID:</b>	CL					
<b>Verify Method ID:</b>	DPHO					
<b>Verifier Username:</b>	SEGO_JR					
<b>Verifier Affiliation:</b>	FL DEPARTMENT OF ENVIRONMENTAL PROTECTION					
<b>Project Name:</b>	INTERNATIONAL SHIP REPAIR & MARINE SERVICES, INC.					
<b>Documents:</b>	https://prodenv.dep.state.fl.us/DepNexus/public/electronic-documents/COM_37922/gis-facility!search					

**Project Details**

<b>Project ID:</b>	290898	<b>District:</b>	SWHI
<b>OGC No:</b>		<b>GIS ALBX:</b>	553068.12
<b>Status:</b>	INACTIVE	<b>GIS ALBY:</b>	439637.23
<b>Priority Score:</b>		<b>Source:</b>	Inactive Responsible Party Sites
<b>Offsite COC:</b>	U		
<b>Contaminants:</b>			

<a href="#">248</a>	40 of 58	WNW	0.00 / 0.00	6.55 / -5	<b>INTERNATIONAL SHIP REPAIR &amp; MARINE SERVICES, INC. 1616 PENNY STREET TAMPA FL</b>	WCRPS
<b>Site ID:</b>	278662	<b>Coord Accuracy ID:</b>				
<b>Datum ID:</b>	NAD83	<b>Zip5:</b>	33608			
<b>Method ID:</b>	UNVR	<b>Zip4:</b>				
<b>Feature:</b>		<b>County ID:</b>	29			
<b>Object of Interest:</b>	CAP_RAP SITE	<b>County:</b>	HILLSBOROUGH			
<b>Proximity to Object:</b>	APPRX	<b>Lat DD:</b>	27			
<b>Interpolation Scale:</b>		<b>Lat MM:</b>	57			
<b>Map Source:</b>		<b>Long DD:</b>	82			
<b>Map Source Scale:</b>		<b>Long MM:</b>	26			
<b>Collect Program ID:</b>						
<b>Collect Username:</b>	BELL_SC					
<b>Collect Affiliation:</b>						
<b>Verifying Program ID:</b>						
<b>Verify Method ID:</b>						
<b>Verifier Username:</b>						
<b>Verifier Affiliation:</b>						
<b>Project Name:</b>	INTERNATIONAL SHIP REPAIR & MARINE SERVICES, INC.					
<b>Documents:</b>	https://prodenv.dep.state.fl.us/DepNexus/public/electronic-documents/COM_278662/gis-facility!search					

**Project Details**

Map Key	Number of Records	Direction	Distance (mi/ft)	Elev/Diff (ft)	Site	DB
<b>Project ID:</b>	306589			<b>District:</b>	SWD	
<b>OGC No:</b>	06-0814			<b>GIS ALBX:</b>	553221.4	
<b>Status:</b>	CLOSED			<b>GIS ALBY:</b>	439763.7	
<b>Priority Score:</b>				<b>Source:</b>	Closed Responsible Party Sites	
<b>Offsite COC:</b>	n					
<b>Contaminants:</b>		soil arsenic, BaP, TRPH				

[248](#) 41 of 58 **WNW** 0.00 / 0.00 6.55 / -5 1616 Penny Street TAMPA FL **SPILLS**

**Incident No:** 60821 **Incident Date:** 6/1/2018 10:00:00 AM  
**Incident Type:** Coastal **County:** Hillsborough

**Spill Details**

**Incident Status:** Closed **Criminal Indicator:** N  
**Incident Party Type:** Agency **Hurricane Indicator:** N  
**Incident Party Name:** United States Coast Guard **Description:** Spill  
**Pollutant Name:** Diesel fuel **On Scene Response:** N  
**Pollutant Category:** Petroleum  
**Pollutant Actual Volume:** 0.02  
**Pollutant Unit Measure:** gallon

**Spill Details**

**Incident Status:** Closed **Criminal Indicator:** N  
**Incident Party Type:** Reporting Party **Hurricane Indicator:** N  
**Incident Party Name:** Cashman Dredging **Description:** Fuel Leak/Overflow  
**Pollutant Name:** Diesel fuel **On Scene Response:** N  
**Pollutant Category:** Petroleum  
**Pollutant Actual Volume:** 0.02  
**Pollutant Unit Measure:** gallon

**Spill Details**

**Incident Status:** Closed **Criminal Indicator:** N  
**Incident Party Type:** FOSC **Hurricane Indicator:** N  
**Incident Party Name:** Sector St. Pete. **Description:** Fuel Leak/Overflow  
**Pollutant Name:** Diesel fuel **On Scene Response:** N  
**Pollutant Category:** Petroleum  
**Pollutant Actual Volume:** 0.02  
**Pollutant Unit Measure:** gallon

**Spill Details**

**Incident Status:** Closed **Criminal Indicator:** N  
**Incident Party Type:** Agency **Hurricane Indicator:** N  
**Incident Party Name:** United States Coast Guard **Description:** Fuel Leak/Overflow

Map Key	Number of Records	Direction	Distance (mi/ft)	Elev/Diff (ft)	Site	DB
---------	-------------------	-----------	------------------	----------------	------	----

<b>Pollutant Name:</b>	Diesel fuel				<b>On Scene Response:</b>	N
<b>Pollutant Category:</b>	Petroleum					
<b>Pollutant Actual Volume:</b>	0.02					
<b>Pollutant Unit Measure:</b>	gallon					

**Spill Details**

<b>Incident Status:</b>	Closed				<b>Criminal Indicator:</b>	N
<b>Incident Party Type:</b>	Responsible Party				<b>Hurricane Indicator:</b>	N
<b>Incident Party Name:</b>	Cashman Dredging				<b>Description:</b>	Spill
<b>Pollutant Name:</b>	Diesel fuel				<b>On Scene Response:</b>	N
<b>Pollutant Category:</b>	Petroleum					
<b>Pollutant Actual Volume:</b>	0.02					
<b>Pollutant Unit Measure:</b>	gallon					

**Spill Details**

<b>Incident Status:</b>	Closed				<b>Criminal Indicator:</b>	N
<b>Incident Party Type:</b>	FOSC				<b>Hurricane Indicator:</b>	N
<b>Incident Party Name:</b>	Sector St. Pete.				<b>Description:</b>	Spill
<b>Pollutant Name:</b>	Diesel fuel				<b>On Scene Response:</b>	N
<b>Pollutant Category:</b>	Petroleum					
<b>Pollutant Actual Volume:</b>	0.02					
<b>Pollutant Unit Measure:</b>	gallon					

**Spill Details**

<b>Incident Status:</b>	Closed				<b>Criminal Indicator:</b>	N
<b>Incident Party Type:</b>	Agency				<b>Hurricane Indicator:</b>	N
<b>Incident Party Name:</b>	Office of Emergency Response				<b>Description:</b>	Fuel Leak/Overflow
<b>Pollutant Name:</b>	Diesel fuel				<b>On Scene Response:</b>	N
<b>Pollutant Category:</b>	Petroleum					
<b>Pollutant Actual Volume:</b>	0.02					
<b>Pollutant Unit Measure:</b>	gallon					

**Spill Details**

<b>Incident Status:</b>	Closed				<b>Criminal Indicator:</b>	N
<b>Incident Party Type:</b>	Responsible Party				<b>Hurricane Indicator:</b>	N
<b>Incident Party Name:</b>	Cashman Dredging				<b>Description:</b>	Fuel Leak/Overflow
<b>Pollutant Name:</b>	Diesel fuel				<b>On Scene Response:</b>	N
<b>Pollutant Category:</b>	Petroleum					
<b>Pollutant Actual Volume:</b>	0.02					
<b>Pollutant Unit Measure:</b>	gallon					

**Spill Details**

<b>Incident Status:</b>	Closed				<b>Criminal Indicator:</b>	N
-------------------------	--------	--	--	--	----------------------------	---

Map Key	Number of Records	Direction	Distance (mi/ft)	Elev/Diff (ft)	Site	DB
---------	-------------------	-----------	------------------	----------------	------	----

<b>Incident Party Type:</b>	Reporting Party				<b>Hurricane Indicator:</b>	N
<b>Incident Party Name:</b>	Cashman Dredging				<b>Description:</b>	Spill
<b>Pollutant Name:</b>	Diesel fuel				<b>On Scene Response:</b>	N
<b>Pollutant Category:</b>	Petroleum					
<b>Pollutant Actual Volume:</b>	0.02					
<b>Pollutant Unit Measure:</b>	gallon					

**Spill Details**

<b>Incident Status:</b>	Closed				<b>Criminal Indicator:</b>	N
<b>Incident Party Type:</b>	Agency				<b>Hurricane Indicator:</b>	N
<b>Incident Party Name:</b>	Office of Emergency Response				<b>Description:</b>	Spill
<b>Pollutant Name:</b>	Diesel fuel				<b>On Scene Response:</b>	N
<b>Pollutant Category:</b>	Petroleum					
<b>Pollutant Actual Volume:</b>	0.02					
<b>Pollutant Unit Measure:</b>	gallon					

<a href="#">248</a>	42 of 58	WNW	0.00 / 0.00	6.55 / -5	INTERNATIONAL SHIP REPAIR AND MARINE SERVICES 1616 PENNY STREET TAMPA FL 33605	TIER 2
---------------------	----------	-----	-------------	-----------	--	--------

**2018 Data**

<b>Facility ID:</b>	6075792			<b>Explosive:</b>	False
<b>Filing Year:</b>	2017(Tier2)			<b>Filing Type:</b>	311 312 TRI
<b>CAS No:</b>	68476346			<b>Max Daily Qty:</b>	32550
<b>Solid:</b>	False			<b>Avg Daily Qty:</b>	15000
<b>Liquid:</b>	True			<b>EHS:</b>	
<b>Gas:</b>	False			<b>Below Thresholds:</b>	
<b>Pure:</b>	False			<b>Trade Secret:</b>	
<b>Mixture:</b>	True				
<b>First Submit Date:</b>	2018-01-22(Tier2)				
<b>NAICS Code:</b>	336611				
<b>Dun Bradstreet:</b>	021122494				
<b>Chemical Name:</b>	Diesel Fuel Oil (low sulfur)				
<b>Hazard Not Otherwise Classifie:</b>	False				
<b>Contact Name:</b>	George Lorton				
<b>Contact Type:</b>	Owner / Operator				
<b>Contact Email:</b>	dpasquale@internationalship.com				
<b>Contact Work Phone:</b>	813-247-1118				
<b>Contact 24 Hour Phone:</b>					
<b>Contact Mobile Phone:</b>					

**2018 Data**

<b>Facility ID:</b>	6075792			<b>Explosive:</b>	True
<b>Filing Year:</b>	2017(Tier2)			<b>Filing Type:</b>	311 312



Map Key	Number of Records	Direction	Distance (mi/ft)	Elev/Diff (ft)	Site	DB
---------	-------------------	-----------	------------------	----------------	------	----

<b>CAS No:</b>	7782447					TRI
<b>Solid:</b>	False				<b>Max Daily Qty:</b>	23800
<b>Liquid:</b>	True				<b>Avg Daily Qty:</b>	20000
<b>Gas:</b>	False				<b>EHS:</b>	
<b>Pure:</b>	False				<b>Below Thresholds:</b>	
<b>Mixture:</b>	True				<b>Trade Secret:</b>	
<b>First Submit Date:</b>		2018-01-22(Tier2)				
<b>NAICS Code:</b>		336611				
<b>Dun Bradstreet:</b>		021122494				
<b>Chemical Name:</b>		Oxygen, compressed				
<b>Hazard Not Otherwise Classifie:</b>		False				
<b>Contact Name:</b>		George Lorton				
<b>Contact Type:</b>		Owner / Operator				
<b>Contact Email:</b>		dpasquale@internationalship.com				
<b>Contact Work Phone:</b>		813-247-1118				
<b>Contact 24 Hour Phone:</b>						
<b>Contact Mobile Phone:</b>						

**2019 Data**

<b>Facility ID:</b>	6370252				<b>Explosive:</b>	True
<b>Filing Year:</b>	2018(Tier2)				<b>Filing Type:</b>	311
						312
						TRI
<b>CAS No:</b>	115071				<b>Max Daily Qty:</b>	12600
<b>Solid:</b>	False				<b>Avg Daily Qty:</b>	10000
<b>Liquid:</b>	False				<b>EHS:</b>	
<b>Gas:</b>	True				<b>Below Thresholds:</b>	
<b>Pure:</b>	True				<b>Trade Secret:</b>	
<b>Mixture:</b>	False					
<b>First Submit Date:</b>		2019-02-08(Tier2)				
<b>NAICS Code:</b>		336611				
<b>Dun Bradstreet:</b>		021122494				
<b>Chemical Name:</b>		Propylene				
<b>Hazard Not Otherwise Classifie:</b>		False				
<b>Contact Name:</b>		George Lorton				
<b>Contact Type:</b>		Owner / Operator				
<b>Contact Email:</b>		dpasquale@internationalship.com				
<b>Contact Work Phone:</b>		813-247-1118				
<b>Contact 24 Hour Phone:</b>						
<b>Contact Mobile Phone:</b>						

**2019 Data**

<b>Facility ID:</b>	6370252				<b>Explosive:</b>	False
<b>Filing Year:</b>	2018(Tier2)				<b>Filing Type:</b>	311
						312
						TRI
<b>CAS No:</b>	68476346				<b>Max Daily Qty:</b>	35000
<b>Solid:</b>	False				<b>Avg Daily Qty:</b>	15000

Map Key	Number of Records	Direction	Distance (mi/ft)	Elev/Diff (ft)	Site	DB
---------	-------------------	-----------	------------------	----------------	------	----

<b>Liquid:</b>	True			<b>EHS:</b>		
<b>Gas:</b>	False			<b>Below Thresholds:</b>		
<b>Pure:</b>	False			<b>Trade Secret:</b>		
<b>Mixture:</b>	True					
<b>First Submit Date:</b>		2019-02-08(Tier2)				
<b>NAICS Code:</b>		336611				
<b>Dun Bradstreet:</b>		021122494				
<b>Chemical Name:</b>		Diesel Fuel Oil (low sulfur)				
<b>Hazard Not Otherwise Classifie:</b>	False					
<b>Contact Name:</b>		George Lorton				
<b>Contact Type:</b>		Owner / Operator				
<b>Contact Email:</b>		dpasquale@internationalship.com				
<b>Contact Work Phone:</b>		813-247-1118				
<b>Contact 24 Hour Phone:</b>						
<b>Contact Mobile Phone:</b>						

**2019 Data**

<b>Facility ID:</b>	6370252		<b>Explosive:</b>	True
<b>Filing Year:</b>	2018(Tier2)		<b>Filing Type:</b>	311 312 TRI
<b>CAS No:</b>	7782447		<b>Max Daily Qty:</b>	23800
<b>Solid:</b>	False		<b>Avg Daily Qty:</b>	20000
<b>Liquid:</b>	True		<b>EHS:</b>	
<b>Gas:</b>	False		<b>Below Thresholds:</b>	
<b>Pure:</b>	False		<b>Trade Secret:</b>	
<b>Mixture:</b>	True			
<b>First Submit Date:</b>		2019-02-08(Tier2)		
<b>NAICS Code:</b>		336611		
<b>Dun Bradstreet:</b>		021122494		
<b>Chemical Name:</b>		Oxygen, compressed		
<b>Hazard Not Otherwise Classifie:</b>	False			
<b>Contact Name:</b>		George Lorton		
<b>Contact Type:</b>		Owner / Operator		
<b>Contact Email:</b>		dpasquale@internationalship.com		
<b>Contact Work Phone:</b>		813-247-1118		
<b>Contact 24 Hour Phone:</b>				
<b>Contact Mobile Phone:</b>				

**2020 Data (Filed)**

<b>Facility ID:</b>	6627347		<b>Explosive:</b>	False
<b>Filing Year:</b>	2019(Tier2)		<b>Filing Type:</b>	311 312 TRI
<b>CAS No:</b>	68476346		<b>Max Daily Qty:</b>	35,000
<b>Solid:</b>	False		<b>Avg Daily Qty:</b>	15,000
<b>Liquid:</b>	True		<b>EHS:</b>	
<b>Gas:</b>	False		<b>Below Thresholds:</b>	
<b>Pure:</b>	False		<b>Trade Secret:</b>	

**Mixture:** True  
**First Submit Date:** 2020-01-07(Tier2)  
**NAICS Code:** 336611  
**Dun Bradstreet Code:** 021122494  
**Chemical Name:** Diesel Fuel Oil (low sulfur)  
**Hazard Not Otherwise Classifi:** False  
**Contact Name:** George Lorton  
**Contact Type:** Owner / Operator  
**Contact Email:** dpasquale@internationalship.com  
**Contact Work Phone:** 813-247-1118  
**Contact 24 Hour Phone:**  
**Contact Mobile Phone:**

**2020 Data (Filed)**

<b>Facility ID:</b> 6627347	<b>Explosive:</b> True
<b>Filing Year:</b> 2019(Tier2)	<b>Filing Type:</b> 311 312 TRI
<b>CAS No:</b> 7782447	<b>Max Daily Qty:</b> 23,800
<b>Solid:</b> False	<b>Avg Daily Qty:</b> 20,000
<b>Liquid:</b> True	<b>EHS:</b>
<b>Gas:</b> False	<b>Below Thresholds:</b>
<b>Pure:</b> False	<b>Trade Secret:</b>
<b>Mixture:</b> True	
<b>First Submit Date:</b> 2020-01-07(Tier2)	
<b>NAICS Code:</b> 336611	
<b>Dun Bradstreet Code:</b> 021122494	
<b>Chemical Name:</b> Oxygen, compressed	
<b>Hazard Not Otherwise Classifi:</b> False	
<b>Contact Name:</b> George Lorton	
<b>Contact Type:</b> Owner / Operator	
<b>Contact Email:</b> dpasquale@internationalship.com	
<b>Contact Work Phone:</b> 813-247-1118	
<b>Contact 24 Hour Phone:</b>	
<b>Contact Mobile Phone:</b>	

**2020 Data (Filed)**

<b>Facility ID:</b> 6627347	<b>Explosive:</b> True
<b>Filing Year:</b> 2019(Tier2)	<b>Filing Type:</b> 311 312 TRI
<b>CAS No:</b> 115071	<b>Max Daily Qty:</b> 12,600
<b>Solid:</b> False	<b>Avg Daily Qty:</b> 10,000
<b>Liquid:</b> False	<b>EHS:</b>
<b>Gas:</b> True	<b>Below Thresholds:</b>
<b>Pure:</b> True	<b>Trade Secret:</b>
<b>Mixture:</b> False	
<b>First Submit Date:</b> 2020-01-07(Tier2)	
<b>NAICS Code:</b> 336611	

Map Key	Number of Records	Direction	Distance (mi/ft)	Elev/Diff (ft)	Site	DB
<b>Dun Bradstreet Code:</b>		021122494				
<b>Chemical Name:</b>		Propylene				
<b>Hazard Not Otherwise Classifi:</b>		False				
<b>Contact Name:</b>		George Lorton				
<b>Contact Type:</b>		Owner / Operator				
<b>Contact Email:</b>		dpasquale@internationalship.com				
<b>Contact Work Phone:</b>		813-247-1118				
<b>Contact 24 Hour Phone:</b>						
<b>Contact Mobile Phone:</b>						

**2021 Data**

<b>Facility ID:</b>	6794894	<b>Explosive:</b>	False
<b>Filing Year:</b>	2020(Tier2)	<b>Filing Type:</b>	311 312 TRI
<b>CAS No:</b>	68476346	<b>Max Daily Qty:</b>	35,000
<b>Solid:</b>	False	<b>Avg Daily Qty:</b>	15,000
<b>Liquid:</b>	True	<b>EHS:</b>	
<b>Gas:</b>	False	<b>Below Thresholds:</b>	
<b>Pure:</b>	False	<b>Trade Secret:</b>	
<b>Mixture:</b>	True		
<b>First Submit Date:</b>	2021-01-25(Tier2)		
<b>NAICS Code:</b>	336611		
<b>Dun Bradstreet Code:</b>	021122494		
<b>Chemical Name:</b>	Diesel Fuel Oil (low sulfur)		
<b>Hazard Not Otherwise Classifie:</b>	False		
<b>Contact Name:</b>	George Lorton		
<b>Contact Type:</b>	Owner / Operator		
<b>Contact Email:</b>	SHakemian@internationalship.com		
<b>Contact Work Phone:</b>	813-247-1118		
<b>Contact 24 Hour Phone:</b>	813-924-9000		
<b>Contact Mobile Phone:</b>			

**2021 Data**

<b>Facility ID:</b>	6794894	<b>Explosive:</b>	True
<b>Filing Year:</b>	2020(Tier2)	<b>Filing Type:</b>	311 312 TRI
<b>CAS No:</b>	7782447	<b>Max Daily Qty:</b>	23,800
<b>Solid:</b>	False	<b>Avg Daily Qty:</b>	20,000
<b>Liquid:</b>	True	<b>EHS:</b>	
<b>Gas:</b>	False	<b>Below Thresholds:</b>	
<b>Pure:</b>	False	<b>Trade Secret:</b>	
<b>Mixture:</b>	True		
<b>First Submit Date:</b>	2021-01-25(Tier2)		
<b>NAICS Code:</b>	336611		
<b>Dun Bradstreet Code:</b>	021122494		
<b>Chemical Name:</b>	Oxygen, compressed		
<b>Hazard Not Otherwise Classifie:</b>	False		

**Contact Name:** George Lorton  
**Contact Type:** Owner / Operator  
**Contact Email:** SHakemian@internationalship.com  
**Contact Work Phone:** 813-247-1118  
**Contact 24 Hour Phone:** 813-924-9000  
**Contact Mobile Phone:**

**2021 Data**

<b>Facility ID:</b>	6794894	<b>Explosive:</b>	True
<b>Filing Year:</b>	2020(Tier2)	<b>Filing Type:</b>	311 312 TRI
<b>CAS No:</b>	115071	<b>Max Daily Qty:</b>	12,600
<b>Solid:</b>	False	<b>Avg Daily Qty:</b>	10,000
<b>Liquid:</b>	False	<b>EHS:</b>	
<b>Gas:</b>	True	<b>Below Thresholds:</b>	
<b>Pure:</b>	True	<b>Trade Secret:</b>	
<b>Mixture:</b>	False		
<b>First Submit Date:</b>	2021-01-25(Tier2)		
<b>NAICS Code:</b>	336611		
<b>Dun Bradstreet Code:</b>	021122494		
<b>Chemical Name:</b>	Propylene		
<b>Hazard Not Otherwise Classifie:</b>	False		
<b>Contact Name:</b>	George Lorton		
<b>Contact Type:</b>	Owner / Operator		
<b>Contact Email:</b>	SHakemian@internationalship.com		
<b>Contact Work Phone:</b>	813-247-1118		
<b>Contact 24 Hour Phone:</b>	813-924-9000		
<b>Contact Mobile Phone:</b>			

**2022 Data**

<b>Facility ID:</b>	7084593	<b>Explosive:</b>	True
<b>Filing Year:</b>	2021(Tier2)	<b>Filing Type:</b>	
<b>CAS No:</b>	7782447	<b>Max Daily Qty:</b>	23,800
<b>Solid:</b>	False	<b>Avg Daily Qty:</b>	20,000
<b>Liquid:</b>	True	<b>EHS:</b>	
<b>Gas:</b>	False	<b>Below Thresholds:</b>	
<b>Pure:</b>	False	<b>Trade Secret:</b>	
<b>Mixture:</b>	True		
<b>First Submit Date:</b>	2022-01-18(Tier2)		
<b>NAICS Code:</b>	336611		
<b>Dun Bradstreet Code:</b>	21122494		
<b>Chemical Name:</b>	Oxygen, compressed		
<b>Hazard Not Otherwise Classifie:</b>	False		
<b>Contact Name:</b>	George Lorton		
<b>Contact Type:</b>	Owner / Operator		
<b>Contact Email:</b>	Kcouts@internationalship.com		
<b>Contact Work Phone:</b>	813-247-1118		
<b>Contact 24 Hour Phone:</b>	813-924-9000		

Contact Mobile Phone:

**2022 Data**

<b>Facility ID:</b>	7084593	<b>Explosive:</b>	True
<b>Filing Year:</b>	2021(Tier2)	<b>Filing Type:</b>	
<b>CAS No:</b>	115071	<b>Max Daily Qty:</b>	12,600
<b>Solid:</b>	False	<b>Avg Daily Qty:</b>	10,000
<b>Liquid:</b>	False	<b>EHS:</b>	
<b>Gas:</b>	True	<b>Below Thresholds:</b>	
<b>Pure:</b>	True	<b>Trade Secret:</b>	
<b>Mixture:</b>	False		
<b>First Submit Date:</b>	2022-01-18(Tier2)		
<b>NAICS Code:</b>	336611		
<b>Dun Bradstreet Code:</b>	21122494		
<b>Chemical Name:</b>	Propylene		
<b>Hazard Not Otherwise Classifie:</b>	False		
<b>Contact Name:</b>	George Lorton		
<b>Contact Type:</b>	Owner / Operator		
<b>Contact Email:</b>	Kcouts@internationalship.com		
<b>Contact Work Phone:</b>	813-247-1118		
<b>Contact 24 Hour Phone:</b>	813-924-9000		
<b>Contact Mobile Phone:</b>			

**2022 Data**

<b>Facility ID:</b>	7084593	<b>Explosive:</b>	False
<b>Filing Year:</b>	2021(Tier2)	<b>Filing Type:</b>	
<b>CAS No:</b>	68476346	<b>Max Daily Qty:</b>	35,000
<b>Solid:</b>	False	<b>Avg Daily Qty:</b>	15,000
<b>Liquid:</b>	True	<b>EHS:</b>	
<b>Gas:</b>	False	<b>Below Thresholds:</b>	
<b>Pure:</b>	False	<b>Trade Secret:</b>	
<b>Mixture:</b>	True		
<b>First Submit Date:</b>	2022-01-18(Tier2)		
<b>NAICS Code:</b>	336611		
<b>Dun Bradstreet Code:</b>	21122494		
<b>Chemical Name:</b>	Diesel Fuel Oil (low sulfur)		
<b>Hazard Not Otherwise Classifie:</b>	False		
<b>Contact Name:</b>	George Lorton		
<b>Contact Type:</b>	Owner / Operator		
<b>Contact Email:</b>	Kcouts@internationalship.com		
<b>Contact Work Phone:</b>	813-247-1118		
<b>Contact 24 Hour Phone:</b>	813-924-9000		
<b>Contact Mobile Phone:</b>			

Map Key	Number of Records	Direction	Distance (mi/ft)	Elev/Diff (ft)	Site	DB
<b>Registry ID:</b>		110070335906				
<b>FIPS Code:</b>						
<b>HUC Code:</b>		03100206				
<b>Site Type Name:</b>						
<b>Location Description:</b>						
<b>Supplemental Location:</b>						
<b>Create Date:</b>		27-SEP-18				
<b>Update Date:</b>						
<b>Interest Types:</b>		OSHA ESTABLISHMENT				
<b>SIC Codes:</b>						
<b>SIC Code Descriptions:</b>						
<b>NAICS Codes:</b>		336611				
<b>NAICS Code Descriptions:</b>		SHIP BUILDING AND REPAIRING.				
<b>Conveyor:</b>		FRS-GEOCODE				
<b>Federal Facility Code:</b>						
<b>Federal Agency Name:</b>						
<b>Tribal Land Code:</b>						
<b>Tribal Land Name:</b>						
<b>Congressional Dist No:</b>		11				
<b>Census Block Code:</b>		120570053021015				
<b>EPA Region Code:</b>		04				
<b>County Name:</b>						
<b>US/Mexico Border Ind:</b>						
<b>Latitude:</b>		27.954929				
<b>Longitude:</b>		-82.439766				
<b>Reference Point:</b>		ENTRANCE POINT OF A FACILITY OR STATION				
<b>Coord Collection Method:</b>		ADDRESS MATCHING-HOUSE NUMBER				
<b>Accuracy Value:</b>		50				
<b>Datum:</b>		NAD83				
<b>Source:</b>						
<b>Facility Detail Rprt URL:</b>		https://ofmpub.epa.gov/frs_public2/fii_query_detail.disp_program_facility?p_registry_id=110070335906				
<b>Program Acronyms:</b>		OSHA-OIS:340792548				

[248](#)

44 of 58

WNW

0.00 /  
0.00

6.55 /  
-5

1616 PENNY ST.  
TAMPA FL 33605

ERNS

**NRC Report No:** 1200719  
**Type of Incident:** MOBILE  
**Incident Cause:** EQUIPMENT FAILURE  
**Incident Date:** 12/28/2017 23:00  
**Incident Location:** INTERNATIONAL SHIP REPAIR; NEXT TO THE CROSSTOWN OCCURRED  
**Incident Dtg:** OCCURRED  
**Distance from City:**  
**Distance Units:**  
**Direction from City:**  
**Location County:** HILLSBOROUGH  
**Potential Flag:** No  
**Year:** Year 2017 Reports

**Latitude Degrees:**  
**Latitude Minutes:**  
**Latitude Seconds:**  
**Longitude Degrees:**  
**Longitude Minutes:**  
**Longitude Seconds:**  
**Lat Quad:**  
**Long Quad:**  
**Location Section:**  
**Location Township:**  
**Location Range:**

Map Key	Number of Records	Direction	Distance (mi/ft)	Elev/Diff (ft)	Site	DB
---------	-------------------	-----------	------------------	----------------	------	----

**Description of Incident:** DIESEL FUEL DISCHARGED FROM A FUEL TRUCK DUE TO AN EQUIPMENT FAILURE.

**Material Spill Information**

<b>Chris Code:</b>	ODS	<b>Unit of Measure:</b>	GALLON(S)
<b>CAS No:</b>	000000-00-0	<b>If Reached Water:</b>	YES
<b>UN No:</b>		<b>Amount in Water:</b>	0
<b>Name of Material:</b>	OIL: DIESEL	<b>Unit Reach Water:</b>	UNKNOWN AMOUNT
<b>Amount of Material:</b>	45		

**Calls Information**

<b>Date Time Received:</b>	12/28/2017 11:47:00 PM	<b>Responsible City:</b>	TAMPA
<b>Date Time Complete:</b>	12/28/2017 11:52:00 PM	<b>Responsible State:</b>	FL
<b>Call Type:</b>	INC	<b>Responsible Zip:</b>	33619
<b>Resp Company:</b>	ANCHOR SAND BLASTING & COATING	<b>Source:</b>	TELEPHONE
<b>Resp Org Type:</b>	PRIVATE ENTERPRISE		

**Incident Information**

<b>Tank ID:</b>		<b>Building ID:</b>	
<b>Tank Regulated:</b>	U	<b>Location Area ID:</b>	
<b>Tank Regulated By:</b>		<b>Location Block ID:</b>	
<b>Capacity of Tank:</b>		<b>OCSG No:</b>	
<b>Capacity Tank Units:</b>		<b>OCSF No:</b>	
<b>Description of Tank:</b>		<b>State Lease No:</b>	
<b>Actual Amount:</b>		<b>Pier Dock No:</b>	
<b>Actual Amount Units:</b>		<b>Berth Slip No:</b>	
<b>Tank Above Ground:</b>	ABOVE	<b>Brake Failure:</b>	U
<b>NPDES:</b>		<b>Airbag Deployed:</b>	U
<b>NPDES Compliance:</b>	U	<b>Transport Contain:</b>	U
<b>Init Contin Rel No:</b>		<b>Location Subdiv:</b>	
<b>Contin Rel Permit:</b>		<b>Platform Rig Name:</b>	
<b>Contin Release Type:</b>		<b>Platform Letter:</b>	
<b>Aircraft ID:</b>		<b>Allision:</b>	U
<b>Aircraft Runway No:</b>		<b>Type of Structure:</b>	
<b>Aircraft Spot No:</b>		<b>Structure Name:</b>	
<b>Aircraft Type:</b>		<b>Structure Oper:</b>	U
<b>Aircraft Model:</b>		<b>Transit Bus Flag:</b>	
<b>Aircraft Fuel Cap:</b>		<b>Date Time Norm Serv:</b>	
<b>Aircraft Fuel Cap U:</b>		<b>Serv Disrupt Time:</b>	
<b>Aircraft Fuel on Brd:</b>		<b>Serv Disrupt Units:</b>	
<b>Aircraft Fuel OB U:</b>		<b>CR Begin Date:</b>	
<b>Aircraft Hanger:</b>		<b>CR End Date:</b>	
<b>Road Mile Marker:</b>		<b>CR Change Date:</b>	
<b>Power Gen Facility:</b>	U	<b>FBI Contact:</b>	
<b>Generating Capacity:</b>		<b>FBI Contact Dt Tm:</b>	
<b>Type of Fixed Obj:</b>		<b>Passenger Handling:</b>	
<b>Type of Fuel:</b>		<b>Passenger Route:</b>	XXX
<b>DOT Crossing No:</b>		<b>Passenger Delay:</b>	XXX



Map Key	Number of Records	Direction	Distance (mi/ft)	Elev/Diff (ft)	Site	DB
DOT Regulated:	U				Sub Part C Test Req:	XXX
Pipeline Type:					Conductor Test:	
Pipeline Abv Ground:	ABOVE				Engineer Test:	
Pipeline Covered:	U				Trainman Test:	
Exposed Underwater:	N				Yard Foreman Test:	
Railroad Hotline:					RCL Operator Test:	
Railroad Milepost:					Brakeman Test:	
Grade Crossing:	U				Train Dispat Test:	
Crossing Device Ty:					Signalman Test:	
Ty Vehicle Involved:					Oth Employee Test:	
Device Operational:	U				Unknown Test:	

#### Incident Details Information

Release Secured:	Y				State Agen Report No:	
Release Rate:					State Agen on Scene:	
Release Rate Unit:					State Agen Notified:	
Release Rate Rate:					Fed Agency Notified:	
Est Duration of Rel:					Oth Agency Notified:	
Desc Remedial Act:	BOOMS & ABSORBENTS WERE USED AND AN OSRO WAS ALSO NOTIFIED.				Body of Water:	TAMPA BAY
Fire Involved:	N				Tributary of:	
Fire Extinguished:	U				Near River Mile Make:	
Any Evacuations:	N				Near River Mile Mark:	
No Evacuated:					Offshore:	N
Who Evacuated:					Weather Conditions:	
Radius of Evacu:					Air Temperature:	
Any Injuries:	N				Wind Direction:	
No. Injured:					Wind Speed:	
No. Hospitalized:					Wind Speed Unit:	
No. Fatalities:					Water Supp Contam:	U
Any Fatalities:	N				Water Temperature:	
Any Damages:	N				Wave Condition:	
Damage Amount:					Current Speed:	
Air Corridor Closed:	N				Current Direction:	
Air Corridor Desc:					Current Speed Unit:	
Air Closure Time:					EMPL Fatality:	
Waterway Closed:	N				Pass Fatality:	
Waterway Desc:					Community Impact:	
Waterway Close Time:					Passengers Transfer:	NO
Road Closed:	N				Passenger Injuries:	
Road Desc:					Employee Injuries:	
Road Closure Time:					Occupant Fatality:	
Road Closure Units:					Sheen Size:	
Closure Direction:					Sheen Size Units:	
Major Artery:	No				Sheen Size Length:	100
Track Closed:	N				Sheen Size Length U:	YARDS
Track Desc:					Sheen Size Width:	50
Track Closure Time:					Sheen Size Width U:	FEET
Track Closure Units:					Sheen Color:	
Track Close Dir:					Dir of Sheen Travel:	

Map Key	Number of Records	Direction	Distance (mi/ft)	Elev/Diff (ft)	Site	DB
Media Interest:	UNKNOWN				Sheen Odor Desc:	
Medium Desc:	WATER				Duration Unit:	
Addl Medium Info:	TAMPA BAY				Additional Info:	

[248](#) 45 of 58 WNW 0.00 / 0.00 6.55 / -5 1616 PENNY ST TAMPA FL ERNS

**NRC Report No:** 1213897 **Latitude Degrees:**  
**Type of Incident:** VESSEL **Latitude Minutes:**  
**Incident Cause:** EQUIPMENT FAILURE **Latitude Seconds:**  
**Incident Date:** 6/1/2018 10:50 **Longitude Degrees:**  
**Incident Location:** INTERNATIONAL SHIP REPAIR SHIPYARD **Longitude Minutes:**  
**Incident Dtg:** OCCURRED **Longitude Seconds:**  
**Distance from City:** **Lat Quad:**  
**Distance Units:** **Long Quad:**  
**Direction from City:** **Location Section:**  
**Location County:** HILLSBOROUGH **Location Township:**  
**Potential Flag:** No **Location Range:**  
**Year:** Year 2018 Reports  
**Description of Incident:** CALLER REPORTED LESS THAN 2 OUNCES OF DIESEL WAS DISCHARGED INTO TAMPA BAY FROM AN ENGINE ON BOARD A HOPPER DREDGE VESSEL DUE TO A FAILED FITTING.

**Material Spill Information**

**Chris Code:** ODS **Unit of Measure:** OUNCE(S)  
**CAS No:** 000000-00-0 **If Reached Water:** YES  
**UN No:** **Amount in Water:** 2  
**Name of Material:** OIL: DIESEL **Unit Reach Water:** OUNCE(S)  
**Amount of Material:** 2

**Calls Information**

**Date Time Received:** 6/1/2018 11:13:00 AM **Responsible City:** QUINCY  
**Date Time Complete:** 6/1/2018 11:20:00 AM **Responsible State:** MA  
**Call Type:** INC **Responsible Zip:** 2169  
**Resp Company:** CASHMAN DREDGING **Source:** TELEPHONE  
**Resp Org Type:** PRIVATE ENTERPRISE

**Incident Information**

**Tank ID:** **Building ID:**  
**Tank Regulated:** U **Location Area ID:**  
**Tank Regulated By:** **Location Block ID:**  
**Capacity of Tank:** **OCSG No:**  
**Capacity Tank Units:** **OCSP No:**  
**Description of Tank:** **State Lease No:**  
**Actual Amount:** **Pier Dock No:**  
**Actual Amount Units:** **Berth Slip No:**  
**Tank Above Ground:** ABOVE **Brake Failure:** U  
**NPDES:** **Airbag Deployed:** U

Map Key	Number of Records	Direction	Distance (mi/ft)	Elev/Diff (ft)	Site	DB
NPDES Compliance:	U				Transport Contain:	U
Init Contin Rel No:					Location Subdiv:	
Contin Rel Permit:					Platform Rig Name:	
Contin Release Type:					Platform Letter:	
Aircraft ID:					Allision:	U
Aircraft Runway No:					Type of Structure:	
Aircraft Spot No:					Structure Name:	
Aircraft Type:					Structure Oper:	U
Aircraft Model:					Transit Bus Flag:	
Aircraft Fuel Cap:					Date Time Norm Serv:	
Aircraft Fuel Cap U:					Serv Disrupt Time:	
Aircraft Fuel on Brd:					Serv Disrupt Units:	
Aircraft Fuel OB U:					CR Begin Date:	
Aircraft Hanger:					CR End Date:	
Road Mile Marker:					CR Change Date:	
Power Gen Facility:	U				FBI Contact:	
Generating Capacity:					FBI Contact Dt Tm:	
Type of Fixed Obj:					Passenger Handling:	
Type of Fuel:					Passenger Route:	XXX
DOT Crossing No:					Passenger Delay:	XXX
DOT Regulated:	U				Sub Part C Test Req:	XXX
Pipeline Type:					Conductor Test:	
Pipeline Abv Ground:	ABOVE				Engineer Test:	
Pipeline Covered:	U				Trainman Test:	
Exposed Underwater:	N				Yard Foreman Test:	
Railroad Hotline:					RCL Operator Test:	
Railroad Milepost:					Brakeman Test:	
Grade Crossing:	U				Train Dispat Test:	
Crossing Device Ty:					Signalman Test:	
Ty Vehicle Involved:					Oth Employee Test:	
Device Operational:	U				Unknown Test:	

#### Incident Details Information

Release Secured:	Y				State Agen Report No:	
Release Rate:					State Agen on Scene:	
Release Rate Unit:					State Agen Notified:	
Release Rate Rate:					Fed Agency Notified:	USCG
Est Duration of Rel:					Oth Agency Notified:	
Desc Remedial Act:		USCG IS RESPONDING. SHUT DOWN MACHINERY. CLEANED DECK. DEPLOYED ABSORBENTS.			Body of Water:	TAMPA BAY
Fire Involved:	N				Tributary of:	
Fire Extinguished:	U				Near River Mile Make:	
Any Evacuations:	N				Near River Mile Mark:	
No Evacuated:					Offshore:	N
Who Evacuated:					Weather Conditions:	SUNNY
Radius of Evacu:					Air Temperature:	75
Any Injuries:	N				Wind Direction:	
No. Injured:					Wind Speed:	
No. Hospitalized:					Wind Speed Unit:	
No. Fatalities:					Water Supp Contam:	U

Map Key	Number of Records	Direction	Distance (mi/ft)	Elev/Diff (ft)	Site	DB
Any Fatalities:	N				Water Temperature:	
Any Damages:	N				Wave Condition:	
Damage Amount:					Current Speed:	
Air Corridor Closed:	N				Current Direction:	
Air Corridor Desc:					Current Speed Unit:	
Air Closure Time:					EMPL Fatality:	
Waterway Closed:	N				Pass Fatality:	
Waterway Desc:					Community Impact:	
Waterway Close Time:					Passengers Transfer:	NO
Road Closed:	N				Passenger Injuries:	
Road Desc:					Employee Injuries:	
Road Closure Time:					Occupant Fatality:	
Road Closure Units:					Sheen Size:	
Closure Direction:					Sheen Size Units:	
Major Artery:	No				Sheen Size Length:	2
Track Closed:	N				Sheen Size Length U:	FEET
Track Desc:					Sheen Size Width:	2
Track Closure Time:					Sheen Size Width U:	FEET
Track Closure Units:					Sheen Color:	RAINBOW
Track Close Dir:					Dir of Sheen Travel:	
Media Interest:	UNKNOWN				Sheen Odor Desc:	
Medium Desc:	WATER				Duration Unit:	
Addl Medium Info:	TAMPA BAY				Additional Info:	

[248](#) 46 of 58 WNW 0.00 / 0.00 6.55 / -5 INTERNATIONAL SHIP REPAIR & MARINE SERVICES, INC. DWM CONTAM  
1616 PENNY STREET  
TAMPA FL

<b>Program Area:</b>		<b>Method:</b>
<b>Site ID:</b>	ERIC_13887	<b>Datum:</b>
<b>District:</b>	SWD	<b>Related Party ID:</b>
<b>Site Status:</b>		<b>Primary RP Role:</b>
<b>Facility ID:</b>		<b>RP Begin Date:</b>
<b>Section:</b>		<b>RP Address1:</b>
<b>Township:</b>		<b>RP Address2:</b>
<b>County:</b>	Hillsborough	<b>RP City:</b>
<b>Range:</b>		<b>RP State:</b>
<b>Facility Type:</b>		<b>RP Zip5:</b>
<b>Rank:</b>		<b>RP Zip4:</b>
<b>Operator:</b>		<b>RP Phone:</b>
<b>Phone:</b>		<b>RP Extension:</b>
<b>Name Changed:</b>		<b>Rp Bad Addr Ind:</b>
<b>Addr Changed:</b>		<b>RP Name:</b>
<b>Contact:</b>		
<b>Facility Type:</b>	-	

**Program Details**

<b>Facility Status:</b>		<b>Staff Assigned:</b>
<b>Offsite Contam:</b>		<b>Priority:</b>
<b>Priority Score:</b>		<b>Score Effective Dt:</b>

Map Key	Number of Records	Direction	Distance (mi/ft)	Elev/Diff (ft)	Site	DB
<b>Project Coordinato:</b>				<b>Score When Ranked:</b>		
<b>Program Eligible:</b>				<b>District:</b>		
<b>Ineligible:</b>				<b>Datum:</b> WGS84		
<b>Program Area:</b> RESPONSPARTY		<b>Method:</b> DPHO				
<b>Site Manager:</b> Mary Yeargan		<b>Lat DD:</b> 27				
<b>Discharge Date:</b> -		<b>Lat MM:</b> 57				
<b>Discharge Eligibil:</b> -		<b>Lat SS:</b>				
<b>Eligibility Progrm:</b> -		<b>Long DD:</b> 82				
<b>Cleanup Status:</b> Open-ERIC		<b>Long MM:</b> 26				
<b>Closure Type:</b> -		<b>Long SS:</b> 28.0747				
<b>Closure Date:</b> -						

[248](#) 47 of 58 WNW 0.00 / 0.00 6.55 / -5 1616 Penny Street TAMPA FL SPILLS

**Incident No:** 64691 **Incident Date:** 11/18/2019 10:30:00 AM  
**Incident Type:** Coastal **County:** Hillsborough

**Spill Details**

**Incident Status:** Saved **Criminal Indicator:** No  
**Incident Party Type:** -- **Hurricane Indicator:** No  
**Incident Party Name:** -- **Description:** --  
**Pollutant Name:** -- **On Scene Response:** No  
**Pollutant Category:** --  
**Pollutant Actual Volume:** --  
**Pollutant Unit Measure:** --

[248](#) 48 of 58 WNW 0.00 / 0.00 6.55 / -5 INTERNATIONAL SHIP REPAIR & MARINE SERVICES INC 1616 PENNY ST TAMPA FL 33605 TRIS

**TRI FD:** 33605NTRNT1616P **Pgm Sys ID (Map):** 33605NTRNT1616P  
**FRS\_ID:** 110010116070 **Registry ID (Map):** 110010116070  
**Facility Name:** INTERNATIONAL SHIP REPAIR & MARINE SERVICES INC **Primary Name (Map):** INTERNATIONAL SHIP REPAIR & MARINE  
**Street Address:** 1616 PENNY ST **Location Addr (Map):** 1616 PENNY STREET  
**City:** TAMPA **City Name (Map):** TAMPA  
**County:** HILLSBOROUGH **County Name (Map):** HILLS  
**State:** FL **State Code (Map):** FL  
**Zip:** 33605 **Postal Code (Map):** 33605-6058  
**Latitude:** 27.95534 **Latitude83 (Map):** 27.95534  
**Longitude:** -82.440319 **Longitude83 (Map):** -82.440319  
**BIA:** **FIPS Code (Map):** 12057  
**Tribe:**  
**Record Source(s):** TRI Federal Download / Homeland Infrastructure Foundation-Level Data (HIFLD) Open Data Map

**MapServer Details**

**Interest Type:** TRI REPORTER **HUC8 Code:** 03100206  
**Active Status:** ACTIVE **Accuracy Value:** 4

Map Key	Number of Records	Direction	Distance (mi/ft)	Elev/Diff (ft)	Site	DB
<b>Pgm Sys Acnrm:</b>	TRIS				<b>Collect Mth Desc:</b>	INTERPOLATION-PHOTO
<b>Pgm Report:</b>	no data yet				<b>Ref Point Desc:</b>	POINT WHERE SUBSTANCE IS MONITORED
<b>Public Ind:</b>	Y					
<b>Fac URL:</b>	https://ofmpub.epa.gov/frs_public2/fii_query_detail.disp_program_facility?p_registry_id=110010116070					

**1994 Details**

<b>TRI FD:</b>	33605NTRNT1616P	<b>Water:</b>	0
<b>Industry Sector Code:</b>	336	<b>Landfills:</b>	0
<b>Federal Facility:</b>	NO	<b>RCRA C Landfill:</b>	0
<b>Cas No Compound ID:</b>	0001330207	<b>Other Landfills:</b>	0
<b>Classification:</b>	TRI	<b>Land Treatment:</b>	0
<b>Primary SIC:</b>	3731	<b>Surface Impndmnt:</b>	0
<b>Primary NAICS:</b>	336611	<b>RCRA Surface IM:</b>	0
<b>Metal:</b>	NO	<b>Other Surface I:</b>	0
<b>Carcinogen:</b>	NO	<b>Other Disposal:</b>	0
<b>Fugitive Air:</b>	18722	<b>On Site Release Tot:</b>	18722
<b>Stack Air:</b>	0	<b>Off Site Release Tot:</b>	0
<b>Underground:</b>	0	<b>Off Site Recycled Tot:</b>	0
<b>Underground CL I:</b>	0	<b>Total Releases:</b>	18722
<b>Underground C II-V:</b>	0		
<b>Chemical:</b>	Xylene (mixed isomers)		
<b>Industry Sector:</b>	Transportation Equipment		
<b>Parent Co Name:</b>	NAD83		
<b>Standard Parent Co Name:</b>	NA		

**One Time Release:**

**CAS No:**

1330-20-7

**PFAS:**

NO

**1995 Details**

<b>TRI FD:</b>	33605NTRNT1616P	<b>Water:</b>	0
<b>Industry Sector Code:</b>	336	<b>Landfills:</b>	0
<b>Federal Facility:</b>	NO	<b>RCRA C Landfill:</b>	0
<b>Cas No Compound ID:</b>	0001330207	<b>Other Landfills:</b>	0
<b>Classification:</b>	TRI	<b>Land Treatment:</b>	0
<b>Primary SIC:</b>	INVA	<b>Surface Impndmnt:</b>	0
<b>Primary NAICS:</b>	336611	<b>RCRA Surface IM:</b>	0
<b>Metal:</b>	NO	<b>Other Surface I:</b>	0
<b>Carcinogen:</b>	NO	<b>Other Disposal:</b>	0
<b>Fugitive Air:</b>	15185	<b>On Site Release Tot:</b>	15185
<b>Stack Air:</b>	0	<b>Off Site Release Tot:</b>	0
<b>Underground:</b>	0	<b>Off Site Recycled Tot:</b>	0

Map Key	Number of Records	Direction	Distance (mi/ft)	Elev/Diff (ft)	Site	DB
---------	-------------------	-----------	------------------	----------------	------	----

<b>Underground CL I:</b>	0				<b>Total Releases:</b>	15185
--------------------------	---	--	--	--	------------------------	-------

**Underground C II-V:** 0

**Chemical:** Xylene (mixed isomers)  
**Industry Sector:** Transportation Equipment  
**Parent Co Name:** NAD83  
**Standard Parent Co Name:**

NA

**One Time Release:**

**CAS No:**

1330-20-7

**PFAS:**

NO

**TRI FD:** 33605NTRNT1616P

**Industry Sector Code:** 336

**Federal Facility:** NO

**Cas No Compound ID:** N100

**Classification:** TRI

**Primary SIC:** INVA

**Primary NAICS:** 336611

**Metal:** YES

**Carcinogen:** NO

**Fugitive Air:** 19172

**Stack Air:** 0

**Underground:** 0

**Underground CL I:** 0

**Underground C II-V:** 0

**Chemical:** Copper compounds  
**Industry Sector:** Transportation Equipment  
**Parent Co Name:** NAD83  
**Standard Parent Co Name:**

NA

**One Time Release:**

**CAS No:**

N100

**PFAS:**

NO

1996 Details

**TRI FD:** 33605NTRNT1616P

**Industry Sector Code:** 336

**Water:** 0

**Landfills:** 0

Map Key	Number of Records	Direction	Distance (mi/ft)	Elev/Diff (ft)	Site	DB
---------	-------------------	-----------	------------------	----------------	------	----

<b>Federal Facility:</b>	NO				<b>RCRA C Landfill:</b>	0
<b>Cas No Compound ID:</b>	N100				<b>Other Landfills:</b>	0
<b>Classification:</b>	TRI				<b>Land Treatment:</b>	0
<b>Primary SIC:</b>	3731				<b>Surface Impndmnt:</b>	0
<b>Primary NAICS:</b>	336611				<b>RCRA Surface IM:</b>	0
<b>Metal:</b>	YES				<b>Other Surface I:</b>	0
<b>Carcinogen:</b>	NO				<b>Other Disposal:</b>	0
<b>Fugitive Air:</b>	12394				<b>On Site Release Tot:</b>	12394
<b>Stack Air:</b>	0				<b>Off Site Release Tot:</b>	0
<b>Underground:</b>	0				<b>Off Site Recycled Tot:</b>	0
<b>Underground CL I:</b>	0				<b>Total Releases:</b>	12394
<b>Underground C II-V:</b>	0					

**Chemical:** Copper compounds  
**Industry Sector:** Transportation Equipment  
**Parent Co Name:** NAD83  
**Standard Parent Co Name:**

NA

**One Time Release:**

**CAS No:**

N100

**PFAS:**

NO

<b>TRI FD:</b>	33605NTRNT1616P				<b>Water:</b>	0
<b>Industry Sector Code:</b>	336				<b>Landfills:</b>	0
<b>Federal Facility:</b>	NO				<b>RCRA C Landfill:</b>	0
<b>Cas No Compound ID:</b>	0001330207				<b>Other Landfills:</b>	0
<b>Classification:</b>	TRI				<b>Land Treatment:</b>	0
<b>Primary SIC:</b>	INVA				<b>Surface Impndmnt:</b>	0
<b>Primary NAICS:</b>	336611				<b>RCRA Surface IM:</b>	0
<b>Metal:</b>	NO				<b>Other Surface I:</b>	0
<b>Carcinogen:</b>	NO				<b>Other Disposal:</b>	0
<b>Fugitive Air:</b>	16277				<b>On Site Release Tot:</b>	16277
<b>Stack Air:</b>	0				<b>Off Site Release Tot:</b>	0
<b>Underground:</b>	0				<b>Off Site Recycled Tot:</b>	0
<b>Underground CL I:</b>	0				<b>Total Releases:</b>	16277
<b>Underground C II-V:</b>	0					

**Chemical:** Xylene (mixed isomers)  
**Industry Sector:** Transportation Equipment  
**Parent Co Name:** NAD83  
**Standard Parent Co Name:**

NA

**One Time Release:**

**CAS No:**

1330-20-7



Map Key	Number of Records	Direction	Distance (mi/ft)	Elev/Diff (ft)	Site	DB
---------	-------------------	-----------	------------------	----------------	------	----

**PFAS:**

NO

1997 Details

<b>TRI FD:</b>	33605NTRNT1616P	<b>Water:</b>	0
<b>Industry Sector Code:</b>	336	<b>Landfills:</b>	0
<b>Federal Facility:</b>	NO	<b>RCRA C Landfill:</b>	0
<b>Cas No Compound ID:</b>	N100	<b>Other Landfills:</b>	0
<b>Classification:</b>	TRI	<b>Land Treatment:</b>	0
<b>Primary SIC:</b>	INVA	<b>Surface Impndmnt:</b>	0
<b>Primary NAICS:</b>	336611	<b>RCRA Surface IM:</b>	0
<b>Metal:</b>	YES	<b>Other Surface I:</b>	0
<b>Carcinogen:</b>	NO	<b>Other Disposal:</b>	0
<b>Fugitive Air:</b>	20914	<b>On Site Release Tot:</b>	20914
<b>Stack Air:</b>	0	<b>Off Site Release Tot:</b>	0
<b>Underground:</b>	0	<b>Off Site Recycled Tot:</b>	0
<b>Underground CL I:</b>	0	<b>Total Releases:</b>	20914
<b>Underground C II-V:</b>	0		
<b>Chemical:</b>	Copper compounds		
<b>Industry Sector:</b>	Transportation Equipment		
<b>Parent Co Name:</b>	NAD83		
<b>Standard Parent Co Name:</b>			

NA

**One Time Release:**

**CAS No:**

N100

**PFAS:**

NO

<b>TRI FD:</b>	33605NTRNT1616P	<b>Water:</b>	0
<b>Industry Sector Code:</b>	336	<b>Landfills:</b>	0
<b>Federal Facility:</b>	NO	<b>RCRA C Landfill:</b>	0
<b>Cas No Compound ID:</b>	0000071363	<b>Other Landfills:</b>	0
<b>Classification:</b>	TRI	<b>Land Treatment:</b>	0
<b>Primary SIC:</b>	INVA	<b>Surface Impndmnt:</b>	0
<b>Primary NAICS:</b>	336611	<b>RCRA Surface IM:</b>	0
<b>Metal:</b>	NO	<b>Other Surface I:</b>	0
<b>Carcinogen:</b>	NO	<b>Other Disposal:</b>	0
<b>Fugitive Air:</b>	13411	<b>On Site Release Tot:</b>	13411
<b>Stack Air:</b>	0	<b>Off Site Release Tot:</b>	0
<b>Underground:</b>	0	<b>Off Site Recycled Tot:</b>	0
<b>Underground CL I:</b>	0	<b>Total Releases:</b>	13411
<b>Underground C II-V:</b>	0		

Map Key	Number of Records	Direction	Distance (mi/ft)	Elev/Diff (ft)	Site	DB
---------	-------------------	-----------	------------------	----------------	------	----

**Chemical:** n-Butyl alcohol  
**Industry Sector:** Transportation Equipment  
**Parent Co Name:** NAD83  
**Standard Parent Co Name:**

NA

**One Time Release:**

**CAS No:**

71-36-3

**PFAS:**

NO

**TRI FD:** 33605NTRNT1616P

**Industry Sector Code:** 336

**Federal Facility:** NO

**Cas No Compound ID:** 0001330207

**Classification:** TRI

**Primary SIC:** INVA

**Primary NAICS:** 336611

**Metal:** NO

**Carcinogen:** NO

**Fugitive Air:** 19761

**Stack Air:** 0

**Underground:** 0

**Underground CL I:** 0

**Underground C II-V:** 0

**Chemical:** Xylene (mixed isomers)

**Industry Sector:** Transportation Equipment

**Parent Co Name:** NAD83

**Standard Parent Co Name:**

NA

**One Time Release:**

**CAS No:**

1330-20-7

**PFAS:**

NO

**1998 Details**

**TRI FD:** 33605NTRNT1616P

**Industry Sector Code:** 336

**Federal Facility:** NO

**Cas No Compound ID:** 0001330207

**Water:** 0

**Landfills:** 0

**RCRA C Landfill:** 0

**Other Landfills:** 0

**Other Landfills:** 0

**Other Landfills:** 0

**Other Landfills:** 0

**Other Landfills:** 0

**Other Landfills:** 0

**Other Landfills:** 0

Map Key	Number of Records	Direction	Distance (mi/ft)	Elev/Diff (ft)	Site	DB
---------	-------------------	-----------	------------------	----------------	------	----

<b>Classification:</b>	TRI				<b>Land Treatment:</b>	0
<b>Primary SIC:</b>	3731				<b>Surface Impdmnt:</b>	0
<b>Primary NAICS:</b>	336611				<b>RCRA Surface IM:</b>	0
<b>Metal:</b>	NO				<b>Other Surface I:</b>	0
<b>Carcinogen:</b>	NO				<b>Other Disposal:</b>	0
<b>Fugitive Air:</b>	10000				<b>On Site Release Tot:</b>	10000
<b>Stack Air:</b>	0				<b>Off Site Release Tot:</b>	0
<b>Underground:</b>	0				<b>Off Site Recycled Tot:</b>	0
<b>Underground CL I:</b>	0				<b>Total Releases:</b>	10000
<b>Underground C II-V:</b>	0					

**Chemical:** Xylene (mixed isomers)  
**Industry Sector:** Transportation Equipment  
**Parent Co Name:** NAD83  
**Standard Parent Co Name:**

NA

**One Time Release:**

0

**CAS No:**

1330-20-7

**PFAS:**

NO

<b>TRI FD:</b>	33605NTRNT1616P				<b>Water:</b>	0
<b>Industry Sector Code:</b>	336				<b>Landfills:</b>	0
<b>Federal Facility:</b>	NO				<b>RCRA C Landfill:</b>	0
<b>Cas No Compound ID:</b>	N100				<b>Other Landfills:</b>	0
<b>Classification:</b>	TRI				<b>Land Treatment:</b>	0
<b>Primary SIC:</b>	3731				<b>Surface Impdmnt:</b>	0
<b>Primary NAICS:</b>	336611				<b>RCRA Surface IM:</b>	0
<b>Metal:</b>	YES				<b>Other Surface I:</b>	0
<b>Carcinogen:</b>	NO				<b>Other Disposal:</b>	0
<b>Fugitive Air:</b>	16778				<b>On Site Release Tot:</b>	16778
<b>Stack Air:</b>	0				<b>Off Site Release Tot:</b>	2250
<b>Underground:</b>	0				<b>Off Site Recycled Tot:</b>	0
<b>Underground CL I:</b>	0				<b>Total Releases:</b>	19028
<b>Underground C II-V:</b>	0					

**Chemical:** Copper compounds  
**Industry Sector:** Transportation Equipment  
**Parent Co Name:** NAD83  
**Standard Parent Co Name:**

NA

**One Time Release:**

0

**CAS No:**

Map Key	Number of Records	Direction	Distance (mi/ft)	Elev/Diff (ft)	Site	DB
---------	-------------------	-----------	------------------	----------------	------	----

N100

PFAS:

NO

<b>TRI FD:</b>	33605NTRNT1616P	<b>Water:</b>	0
<b>Industry Sector Code:</b>	336	<b>Landfills:</b>	0
<b>Federal Facility:</b>	NO	<b>RCRA C Landfill:</b>	0
<b>Cas No Compound ID:</b>	N982	<b>Other Landfills:</b>	0
<b>Classification:</b>	TRI	<b>Land Treatment:</b>	0
<b>Primary SIC:</b>	3731	<b>Surface Impdmnt:</b>	0
<b>Primary NAICS:</b>	336611	<b>RCRA Surface IM:</b>	0
<b>Metal:</b>	YES	<b>Other Surface I:</b>	0
<b>Carcinogen:</b>	NO	<b>Other Disposal:</b>	0
<b>Fugitive Air:</b>	17234	<b>On Site Release Tot:</b>	17234
<b>Stack Air:</b>	0	<b>Off Site Release Tot:</b>	2250
<b>Underground:</b>	0	<b>Off Site Recycled Tot:</b>	0
<b>Underground CL I:</b>	0	<b>Total Releases:</b>	19484
<b>Underground C II-V:</b>	0		
<b>Chemical:</b>	Zinc compounds		
<b>Industry Sector:</b>	Transportation Equipment		
<b>Parent Co Name:</b>	NAD83		
<b>Standard Parent Co Name:</b>			

NA

One Time Release:

0

CAS No:

N982

PFAS:

NO

1999 Details

<b>TRI FD:</b>	33605NTRNT1616P	<b>Water:</b>	0
<b>Industry Sector Code:</b>	336	<b>Landfills:</b>	0
<b>Federal Facility:</b>	NO	<b>RCRA C Landfill:</b>	0
<b>Cas No Compound ID:</b>	0001330207	<b>Other Landfills:</b>	0
<b>Classification:</b>	TRI	<b>Land Treatment:</b>	0
<b>Primary SIC:</b>	3731	<b>Surface Impdmnt:</b>	0
<b>Primary NAICS:</b>	336611	<b>RCRA Surface IM:</b>	0
<b>Metal:</b>	NO	<b>Other Surface I:</b>	0
<b>Carcinogen:</b>	NO	<b>Other Disposal:</b>	0
<b>Fugitive Air:</b>	15467	<b>On Site Release Tot:</b>	15467
<b>Stack Air:</b>	0	<b>Off Site Release Tot:</b>	1500
<b>Underground:</b>	0	<b>Off Site Recycled Tot:</b>	0

Map Key	Number of Records	Direction	Distance (mi/ft)	Elev/Diff (ft)	Site	DB
---------	-------------------	-----------	------------------	----------------	------	----

<b>Underground CL I:</b>	0				<b>Total Releases:</b>	16967
--------------------------	---	--	--	--	------------------------	-------

**Underground C II-V:** 0

**Chemical:** Xylene (mixed isomers)  
**Industry Sector:** Transportation Equipment  
**Parent Co Name:** NAD83  
**Standard Parent Co Name:**

NA

**One Time Release:**

0

**CAS No:**

1330-20-7

**PFAS:**

NO

<b>TRI FD:</b>	33605NTRNT1616P	<b>Water:</b>	0
<b>Industry Sector Code:</b>	336	<b>Landfills:</b>	0
<b>Federal Facility:</b>	NO	<b>RCRA C Landfill:</b>	0
<b>Cas No Compound ID:</b>	N100	<b>Other Landfills:</b>	0
<b>Classification:</b>	TRI	<b>Land Treatment:</b>	0
<b>Primary SIC:</b>	3731	<b>Surface Impdmnt:</b>	0
<b>Primary NAICS:</b>	336611	<b>RCRA Surface IM:</b>	0
<b>Metal:</b>	YES	<b>Other Surface I:</b>	0
<b>Carcinogen:</b>	NO	<b>Other Disposal:</b>	0
<b>Fugitive Air:</b>	24469	<b>On Site Release Tot:</b>	24469
<b>Stack Air:</b>	0	<b>Off Site Release Tot:</b>	3750
<b>Underground:</b>	0	<b>Off Site Recycled Tot:</b>	0
<b>Underground CL I:</b>	0	<b>Total Releases:</b>	28219
<b>Underground C II-V:</b>	0		

**Chemical:** Copper compounds  
**Industry Sector:** Transportation Equipment  
**Parent Co Name:** NAD83  
**Standard Parent Co Name:**

NA

**One Time Release:**

0

**CAS No:**

N100

**PFAS:**

NO

<b>TRI FD:</b>	33605NTRNT1616P	<b>Water:</b>	0
<b>Industry Sector Code:</b>	336	<b>Landfills:</b>	0

Map Key	Number of Records	Direction	Distance (mi/ft)	Elev/Diff (ft)	Site	DB
<b>Federal Facility:</b>	NO				<b>RCRA C Landfill:</b>	0
<b>Cas No Compound ID:</b>	N982				<b>Other Landfills:</b>	0
<b>Classification:</b>	TRI				<b>Land Treatment:</b>	0
<b>Primary SIC:</b>	3731				<b>Surface Impndmnt:</b>	0
<b>Primary NAICS:</b>	336611				<b>RCRA Surface IM:</b>	0
<b>Metal:</b>	YES				<b>Other Surface I:</b>	0
<b>Carcinogen:</b>	NO				<b>Other Disposal:</b>	0
<b>Fugitive Air:</b>	15234				<b>On Site Release Tot:</b>	15234
<b>Stack Air:</b>	0				<b>Off Site Release Tot:</b>	3000
<b>Underground:</b>	0				<b>Off Site Recycled Tot:</b>	0
<b>Underground CL I:</b>	0				<b>Total Releases:</b>	18234
<b>Underground C II-V:</b>	0					
<b>Chemical:</b>		Zinc compounds				
<b>Industry Sector:</b>		Transportation Equipment				
<b>Parent Co Name:</b>		NAD83				
<b>Standard Parent Co Name:</b>						

NA

**One Time Release:**

0

**CAS No:**

N982

**PFAS:**

NO

**2000 Details**

<b>TRI FD:</b>	33605NTRNT1616P				<b>Water:</b>	0
<b>Industry Sector Code:</b>	336				<b>Landfills:</b>	0
<b>Federal Facility:</b>	NO				<b>RCRA C Landfill:</b>	0
<b>Cas No Compound ID:</b>	0000071363				<b>Other Landfills:</b>	0
<b>Classification:</b>	TRI				<b>Land Treatment:</b>	0
<b>Primary SIC:</b>	3731				<b>Surface Impndmnt:</b>	0
<b>Primary NAICS:</b>	336611				<b>RCRA Surface IM:</b>	0
<b>Metal:</b>	NO				<b>Other Surface I:</b>	0
<b>Carcinogen:</b>	NO				<b>Other Disposal:</b>	0
<b>Fugitive Air:</b>	9500				<b>On Site Release Tot:</b>	9500
<b>Stack Air:</b>	0				<b>Off Site Release Tot:</b>	0
<b>Underground:</b>	0				<b>Off Site Recycled Tot:</b>	0
<b>Underground CL I:</b>	0				<b>Total Releases:</b>	9500
<b>Underground C II-V:</b>	0					
<b>Chemical:</b>		n-Butyl alcohol				
<b>Industry Sector:</b>		Transportation Equipment				
<b>Parent Co Name:</b>		NAD83				
<b>Standard Parent Co Name:</b>						

NA

Map Key	Number of Records	Direction	Distance (mi/ft)	Elev/Diff (ft)	Site	DB
---------	-------------------	-----------	------------------	----------------	------	----

**One Time Release:**

0

**CAS No:**

71-36-3

**PFAS:**

NO

<b>TRI FD:</b>	33605NTRNT1616P	<b>Water:</b>	0
<b>Industry Sector Code:</b>	336	<b>Landfills:</b>	0
<b>Federal Facility:</b>	NO	<b>RCRA C Landfill:</b>	0
<b>Cas No Compound ID:</b>	N982	<b>Other Landfills:</b>	0
<b>Classification:</b>	TRI	<b>Land Treatment:</b>	0
<b>Primary SIC:</b>	3731	<b>Surface Impndmnt:</b>	0
<b>Primary NAICS:</b>	336611	<b>RCRA Surface IM:</b>	0
<b>Metal:</b>	YES	<b>Other Surface I:</b>	0
<b>Carcinogen:</b>	NO	<b>Other Disposal:</b>	0
<b>Fugitive Air:</b>	13810	<b>On Site Release Tot:</b>	13810
<b>Stack Air:</b>	0	<b>Off Site Release Tot:</b>	1000
<b>Underground:</b>	0	<b>Off Site Recycled Tot:</b>	0
<b>Underground CL I:</b>	0	<b>Total Releases:</b>	14810
<b>Underground C II-V:</b>	0		
<b>Chemical:</b>	Zinc compounds		
<b>Industry Sector:</b>	Transportation Equipment		
<b>Parent Co Name:</b>	NAD83		
<b>Standard Parent Co Name:</b>			

NA

**One Time Release:**

0

**CAS No:**

N982

**PFAS:**

NO

<b>TRI FD:</b>	33605NTRNT1616P	<b>Water:</b>	0
<b>Industry Sector Code:</b>	336	<b>Landfills:</b>	0
<b>Federal Facility:</b>	NO	<b>RCRA C Landfill:</b>	0
<b>Cas No Compound ID:</b>	0001330207	<b>Other Landfills:</b>	0
<b>Classification:</b>	TRI	<b>Land Treatment:</b>	0
<b>Primary SIC:</b>	3731	<b>Surface Impndmnt:</b>	0
<b>Primary NAICS:</b>	336611	<b>RCRA Surface IM:</b>	0
<b>Metal:</b>	NO	<b>Other Surface I:</b>	0
<b>Carcinogen:</b>	NO	<b>Other Disposal:</b>	0
<b>Fugitive Air:</b>	18097	<b>On Site Release Tot:</b>	18097

<i>Map Key</i>	<i>Number of Records</i>	<i>Direction</i>	<i>Distance (mi/ft)</i>	<i>Elev/Diff (ft)</i>	<i>Site</i>	<i>DB</i>
----------------	--------------------------	------------------	-------------------------	-----------------------	-------------	-----------

<i>Stack Air:</i>	0				<i>Off Site Release Tot:</i>	0
<i>Underground:</i>	0				<i>Off Site Recycled Tot:</i>	0
<i>Underground CL I:</i>	0				<i>Total Releases:</i>	18097
<i>Underground C II-V:</i>	0					

*Chemical:* Xylene (mixed isomers)  
*Industry Sector:* Transportation Equipment  
*Parent Co Name:* NAD83  
*Standard Parent Co Name:*

NA

*One Time Release:*

0

*CAS No:*

1330-20-7

*PFAS:*

NO

<i>TRI FD:</i>	33605NTRNT1616P	<i>Water:</i>	0
<i>Industry Sector Code:</i>	336	<i>Landfills:</i>	0
<i>Federal Facility:</i>	NO	<i>RCRA C Landfill:</i>	0
<i>Cas No Compound ID:</i>	N100	<i>Other Landfills:</i>	0
<i>Classification:</i>	TRI	<i>Land Treatment:</i>	0
<i>Primary SIC:</i>	3731	<i>Surface Impndmnt:</i>	0
<i>Primary NAICS:</i>	336611	<i>RCRA Surface IM:</i>	0
<i>Metal:</i>	YES	<i>Other Surface I:</i>	0
<i>Carcinogen:</i>	NO	<i>Other Disposal:</i>	0
<i>Fugitive Air:</i>	33845	<i>On Site Release Tot:</i>	33845
<i>Stack Air:</i>	0	<i>Off Site Release Tot:</i>	1000
<i>Underground:</i>	0	<i>Off Site Recycled Tot:</i>	0
<i>Underground CL I:</i>	0	<i>Total Releases:</i>	34845
<i>Underground C II-V:</i>	0		

*Chemical:* Copper compounds  
*Industry Sector:* Transportation Equipment  
*Parent Co Name:* NAD83  
*Standard Parent Co Name:*

NA

*One Time Release:*

0

*CAS No:*

N100

*PFAS:*

NO



Map Key	Number of Records	Direction	Distance (mi/ft)	Elev/Diff (ft)	Site	DB
---------	-------------------	-----------	------------------	----------------	------	----

2001 Details

<b>TRI FD:</b>	33605NTRNT1616P	<b>Water:</b>	0
<b>Industry Sector Code:</b>	336	<b>Landfills:</b>	0
<b>Federal Facility:</b>	NO	<b>RCRA C Landfill:</b>	0
<b>Cas No Compound ID:</b>	0000071363	<b>Other Landfills:</b>	0
<b>Classification:</b>	TRI	<b>Land Treatment:</b>	0
<b>Primary SIC:</b>	3731	<b>Surface Impndmnt:</b>	0
<b>Primary NAICS:</b>	336611	<b>RCRA Surface IM:</b>	0
<b>Metal:</b>	NO	<b>Other Surface I:</b>	0
<b>Carcinogen:</b>	NO	<b>Other Disposal:</b>	0
<b>Fugitive Air:</b>	16651	<b>On Site Release Tot:</b>	16651
<b>Stack Air:</b>	0	<b>Off Site Release Tot:</b>	250
<b>Underground:</b>	0	<b>Off Site Recycled Tot:</b>	0
<b>Underground CL I:</b>	0	<b>Total Releases:</b>	16901
<b>Underground C II-V:</b>	0		
<b>Chemical:</b>	n-Butyl alcohol		
<b>Industry Sector:</b>	Transportation Equipment		
<b>Parent Co Name:</b>	NAD83		
<b>Standard Parent Co Name:</b>			

NA

**One Time Release:**

**CAS No:**

71-36-3

**PFAS:**

NO

<b>TRI FD:</b>	33605NTRNT1616P	<b>Water:</b>	0
<b>Industry Sector Code:</b>	336	<b>Landfills:</b>	0
<b>Federal Facility:</b>	NO	<b>RCRA C Landfill:</b>	0
<b>Cas No Compound ID:</b>	0001330207	<b>Other Landfills:</b>	0
<b>Classification:</b>	TRI	<b>Land Treatment:</b>	0
<b>Primary SIC:</b>	3731	<b>Surface Impndmnt:</b>	0
<b>Primary NAICS:</b>	336611	<b>RCRA Surface IM:</b>	0
<b>Metal:</b>	NO	<b>Other Surface I:</b>	0
<b>Carcinogen:</b>	NO	<b>Other Disposal:</b>	0
<b>Fugitive Air:</b>	27859	<b>On Site Release Tot:</b>	27859
<b>Stack Air:</b>	0	<b>Off Site Release Tot:</b>	250
<b>Underground:</b>	0	<b>Off Site Recycled Tot:</b>	0
<b>Underground CL I:</b>	0	<b>Total Releases:</b>	28109
<b>Underground C II-V:</b>	0		
<b>Chemical:</b>	Xylene (mixed isomers)		
<b>Industry Sector:</b>	Transportation Equipment		
<b>Parent Co Name:</b>	NAD83		
<b>Standard Parent Co Name:</b>			

NA

Map Key	Number of Records	Direction	Distance (mi/ft)	Elev/Diff (ft)	Site	DB
---------	-------------------	-----------	------------------	----------------	------	----

**One Time Release:**

**CAS No:**

1330-20-7

**PFAS:**

NO

<b>TRI FD:</b>	33605NTRNT1616P	<b>Water:</b>	0
<b>Industry Sector Code:</b>	336	<b>Landfills:</b>	0
<b>Federal Facility:</b>	NO	<b>RCRA C Landfill:</b>	0
<b>Cas No Compound ID:</b>	N100	<b>Other Landfills:</b>	0
<b>Classification:</b>	TRI	<b>Land Treatment:</b>	0
<b>Primary SIC:</b>	3731	<b>Surface Impndmnt:</b>	0
<b>Primary NAICS:</b>	336611	<b>RCRA Surface IM:</b>	0
<b>Metal:</b>	YES	<b>Other Surface I:</b>	0
<b>Carcinogen:</b>	NO	<b>Other Disposal:</b>	0
<b>Fugitive Air:</b>	52431	<b>On Site Release Tot:</b>	52431
<b>Stack Air:</b>	0	<b>Off Site Release Tot:</b>	750
<b>Underground:</b>	0	<b>Off Site Recycled Tot:</b>	0
<b>Underground CL I:</b>	0	<b>Total Releases:</b>	53181
<b>Underground C II-V:</b>	0		
<b>Chemical:</b>	Copper compounds		
<b>Industry Sector:</b>	Transportation Equipment		
<b>Parent Co Name:</b>	NAD83		
<b>Standard Parent Co Name:</b>			

NA

**One Time Release:**

**CAS No:**

N100

**PFAS:**

NO

<b>TRI FD:</b>	33605NTRNT1616P	<b>Water:</b>	0
<b>Industry Sector Code:</b>	336	<b>Landfills:</b>	0
<b>Federal Facility:</b>	NO	<b>RCRA C Landfill:</b>	0
<b>Cas No Compound ID:</b>	0000100414	<b>Other Landfills:</b>	0
<b>Classification:</b>	TRI	<b>Land Treatment:</b>	0
<b>Primary SIC:</b>	3731	<b>Surface Impndmnt:</b>	0
<b>Primary NAICS:</b>	336611	<b>RCRA Surface IM:</b>	0
<b>Metal:</b>	NO	<b>Other Surface I:</b>	0
<b>Carcinogen:</b>	YES	<b>Other Disposal:</b>	0
<b>Fugitive Air:</b>	11554	<b>On Site Release Tot:</b>	11554
<b>Stack Air:</b>	0	<b>Off Site Release Tot:</b>	250
<b>Underground:</b>	0	<b>Off Site Recycled Tot:</b>	0

Map Key	Number of Records	Direction	Distance (mi/ft)	Elev/Diff (ft)	Site	DB
---------	-------------------	-----------	------------------	----------------	------	----

<b>Underground CL I:</b>	0				<b>Total Releases:</b>	11804
--------------------------	---	--	--	--	------------------------	-------

<b>Underground C II-V:</b>	0					
----------------------------	---	--	--	--	--	--

<b>Chemical:</b>	Ethylbenzene
<b>Industry Sector:</b>	Transportation Equipment
<b>Parent Co Name:</b>	NAD83
<b>Standard Parent Co Name:</b>	

NA

**One Time Release:**

**CAS No:**

100-41-4

**PFAS:**

NO

2002 Details

<b>TRI FD:</b>	33605NTRNT1616P	<b>Water:</b>	0
<b>Industry Sector Code:</b>	336	<b>Landfills:</b>	0
<b>Federal Facility:</b>	NO	<b>RCRA C Landfill:</b>	0
<b>Cas No Compound ID:</b>	0000071363	<b>Other Landfills:</b>	0
<b>Classification:</b>	TRI	<b>Land Treatment:</b>	0
<b>Primary SIC:</b>	3731	<b>Surface Impdmnt:</b>	0
<b>Primary NAICS:</b>	336611	<b>RCRA Surface IM:</b>	0
<b>Metal:</b>	NO	<b>Other Surface I:</b>	0
<b>Carcinogen:</b>	NO	<b>Other Disposal:</b>	0
<b>Fugitive Air:</b>	12300	<b>On Site Release Tot:</b>	12300
<b>Stack Air:</b>	0	<b>Off Site Release Tot:</b>	500
<b>Underground:</b>	0	<b>Off Site Recycled Tot:</b>	0
<b>Underground CL I:</b>	0	<b>Total Releases:</b>	12800
<b>Underground C II-V:</b>	0		

<b>Chemical:</b>	n-Butyl alcohol
<b>Industry Sector:</b>	Transportation Equipment
<b>Parent Co Name:</b>	NAD83
<b>Standard Parent Co Name:</b>	

NA

**One Time Release:**

**CAS No:**

71-36-3

**PFAS:**

NO

<b>TRI FD:</b>	33605NTRNT1616P	<b>Water:</b>	0
<b>Industry Sector Code:</b>	336	<b>Landfills:</b>	0

Map Key	Number of Records	Direction	Distance (mi/ft)	Elev/Diff (ft)	Site	DB
---------	-------------------	-----------	------------------	----------------	------	----

<b>Federal Facility:</b>	NO				<b>RCRA C Landfill:</b>	0
<b>Cas No Compound ID:</b>	N982				<b>Other Landfills:</b>	0
<b>Classification:</b>	TRI				<b>Land Treatment:</b>	0
<b>Primary SIC:</b>	3731				<b>Surface Impndmnt:</b>	0
<b>Primary NAICS:</b>	336611				<b>RCRA Surface IM:</b>	0
<b>Metal:</b>	YES				<b>Other Surface I:</b>	0
<b>Carcinogen:</b>	NO				<b>Other Disposal:</b>	0
<b>Fugitive Air:</b>	16261				<b>On Site Release Tot:</b>	16261
<b>Stack Air:</b>	0				<b>Off Site Release Tot:</b>	1500
<b>Underground:</b>	0				<b>Off Site Recycled Tot:</b>	0
<b>Underground CL I:</b>	0				<b>Total Releases:</b>	17761
<b>Underground C II-V:</b>	0					

**Chemical:** Zinc compounds  
**Industry Sector:** Transportation Equipment  
**Parent Co Name:** NAD83  
**Standard Parent Co Name:**

NA

**One Time Release:**

**CAS No:**

N982

**PFAS:**

NO

<b>TRI FD:</b>	33605NTRNT1616P				<b>Water:</b>	0
<b>Industry Sector Code:</b>	336				<b>Landfills:</b>	0
<b>Federal Facility:</b>	NO				<b>RCRA C Landfill:</b>	0
<b>Cas No Compound ID:</b>	0000100414				<b>Other Landfills:</b>	0
<b>Classification:</b>	TRI				<b>Land Treatment:</b>	0
<b>Primary SIC:</b>	3731				<b>Surface Impndmnt:</b>	0
<b>Primary NAICS:</b>	336611				<b>RCRA Surface IM:</b>	0
<b>Metal:</b>	NO				<b>Other Surface I:</b>	0
<b>Carcinogen:</b>	YES				<b>Other Disposal:</b>	0
<b>Fugitive Air:</b>	11860				<b>On Site Release Tot:</b>	11860
<b>Stack Air:</b>	0				<b>Off Site Release Tot:</b>	500
<b>Underground:</b>	0				<b>Off Site Recycled Tot:</b>	0
<b>Underground CL I:</b>	0				<b>Total Releases:</b>	12360
<b>Underground C II-V:</b>	0					

**Chemical:** Ethylbenzene  
**Industry Sector:** Transportation Equipment  
**Parent Co Name:** NAD83  
**Standard Parent Co Name:**

NA

**One Time Release:**

**CAS No:**

100-41-4

Map Key	Number of Records	Direction	Distance (mi/ft)	Elev/Diff (ft)	Site	DB
---------	-------------------	-----------	------------------	----------------	------	----

**PFAS:**

NO

<b>TRI FD:</b>	33605NTRNT1616P	<b>Water:</b>	0
<b>Industry Sector Code:</b>	336	<b>Landfills:</b>	0
<b>Federal Facility:</b>	NO	<b>RCRA C Landfill:</b>	0
<b>Cas No Compound ID:</b>	N100	<b>Other Landfills:</b>	0
<b>Classification:</b>	TRI	<b>Land Treatment:</b>	0
<b>Primary SIC:</b>	3731	<b>Surface Impndmnt:</b>	0
<b>Primary NAICS:</b>	336611	<b>RCRA Surface IM:</b>	0
<b>Metal:</b>	YES	<b>Other Surface I:</b>	0
<b>Carcinogen:</b>	NO	<b>Other Disposal:</b>	0
<b>Fugitive Air:</b>	4360	<b>On Site Release Tot:</b>	4360
<b>Stack Air:</b>	0	<b>Off Site Release Tot:</b>	500
<b>Underground:</b>	0	<b>Off Site Recycled Tot:</b>	0
<b>Underground CL I:</b>	0	<b>Total Releases:</b>	4860
<b>Underground C II-V:</b>	0		
<b>Chemical:</b>	Copper compounds		
<b>Industry Sector:</b>	Transportation Equipment		
<b>Parent Co Name:</b>	NAD83		
<b>Standard Parent Co Name:</b>			

NA

**One Time Release:**

**CAS No:**

N100

**PFAS:**

NO

<b>TRI FD:</b>	33605NTRNT1616P	<b>Water:</b>	0
<b>Industry Sector Code:</b>	336	<b>Landfills:</b>	0
<b>Federal Facility:</b>	NO	<b>RCRA C Landfill:</b>	0
<b>Cas No Compound ID:</b>	0001330207	<b>Other Landfills:</b>	0
<b>Classification:</b>	TRI	<b>Land Treatment:</b>	0
<b>Primary SIC:</b>	3731	<b>Surface Impndmnt:</b>	0
<b>Primary NAICS:</b>	336611	<b>RCRA Surface IM:</b>	0
<b>Metal:</b>	NO	<b>Other Surface I:</b>	0
<b>Carcinogen:</b>	NO	<b>Other Disposal:</b>	0
<b>Fugitive Air:</b>	3124	<b>On Site Release Tot:</b>	3124
<b>Stack Air:</b>	0	<b>Off Site Release Tot:</b>	500
<b>Underground:</b>	0	<b>Off Site Recycled Tot:</b>	0
<b>Underground CL I:</b>	0	<b>Total Releases:</b>	3624
<b>Underground C II-V:</b>	0		
<b>Chemical:</b>	Xylene (mixed isomers)		
<b>Industry Sector:</b>	Transportation Equipment		
<b>Parent Co Name:</b>	NAD83		

Map Key	Number of Records	Direction	Distance (mi/ft)	Elev/Diff (ft)	Site	DB
---------	-------------------	-----------	------------------	----------------	------	----

**Standard Parent Co Name:**

NA

**One Time Release:**

**CAS No:**

1330-20-7

**PFAS:**

NO

**2003 Details**

<b>TRI FD:</b>	33605NTRNT1616P	<b>Water:</b>	0
<b>Industry Sector Code:</b>	336	<b>Landfills:</b>	0
<b>Federal Facility:</b>	NO	<b>RCRA C Landfill:</b>	0
<b>Cas No Compound ID:</b>	0000100414	<b>Other Landfills:</b>	0
<b>Classification:</b>	TRI	<b>Land Treatment:</b>	0
<b>Primary SIC:</b>	3731	<b>Surface Impndmnt:</b>	0
<b>Primary NAICS:</b>	336611	<b>RCRA Surface IM:</b>	0
<b>Metal:</b>	NO	<b>Other Surface I:</b>	0
<b>Carcinogen:</b>	YES	<b>Other Disposal:</b>	0
<b>Fugitive Air:</b>	10000	<b>On Site Release Tot:</b>	10000
<b>Stack Air:</b>	0	<b>Off Site Release Tot:</b>	0
<b>Underground:</b>	0	<b>Off Site Recycled Tot:</b>	0
<b>Underground CL I:</b>	0	<b>Total Releases:</b>	10000
<b>Underground C II-V:</b>	0		
<b>Chemical:</b>	Ethylbenzene		
<b>Industry Sector:</b>	Transportation Equipment		
<b>Parent Co Name:</b>	NAD83		
<b>Standard Parent Co Name:</b>			

NA

**One Time Release:**

**CAS No:**

100-41-4

**PFAS:**

NO

<b>TRI FD:</b>	33605NTRNT1616P	<b>Water:</b>	0
<b>Industry Sector Code:</b>	336	<b>Landfills:</b>	0
<b>Federal Facility:</b>	NO	<b>RCRA C Landfill:</b>	0
<b>Cas No Compound ID:</b>	0001330207	<b>Other Landfills:</b>	0
<b>Classification:</b>	TRI	<b>Land Treatment:</b>	0
<b>Primary SIC:</b>	3731	<b>Surface Impndmnt:</b>	0
<b>Primary NAICS:</b>	336611	<b>RCRA Surface IM:</b>	0

Map Key	Number of Records	Direction	Distance (mi/ft)	Elev/Diff (ft)	Site	DB
---------	-------------------	-----------	------------------	----------------	------	----

<b>Metal:</b>	NO				<b>Other Surface I:</b>	0
<b>Carcinogen:</b>	NO				<b>Other Disposal:</b>	0
<b>Fugitive Air:</b>	20000				<b>On Site Release Tot:</b>	20000
<b>Stack Air:</b>	0				<b>Off Site Release Tot:</b>	0
<b>Underground:</b>	0				<b>Off Site Recycled Tot:</b>	0
<b>Underground CL I:</b>	0				<b>Total Releases:</b>	20000
<b>Underground C II-V:</b>	0					

**Chemical:** Xylene (mixed isomers)  
**Industry Sector:** Transportation Equipment  
**Parent Co Name:** NAD83  
**Standard Parent Co Name:**

NA

**One Time Release:**

**CAS No:**

1330-20-7

**PFAS:**

NO

<b>TRI FD:</b>	33605NTRNT1616P				<b>Water:</b>	0
<b>Industry Sector Code:</b>	336				<b>Landfills:</b>	0
<b>Federal Facility:</b>	NO				<b>RCRA C Landfill:</b>	0
<b>Cas No Compound ID:</b>	N100				<b>Other Landfills:</b>	0
<b>Classification:</b>	TRI				<b>Land Treatment:</b>	0
<b>Primary SIC:</b>	3731				<b>Surface Impdmnt:</b>	0
<b>Primary NAICS:</b>	336611				<b>RCRA Surface IM:</b>	0
<b>Metal:</b>	YES				<b>Other Surface I:</b>	0
<b>Carcinogen:</b>	NO				<b>Other Disposal:</b>	0
<b>Fugitive Air:</b>	250				<b>On Site Release Tot:</b>	250
<b>Stack Air:</b>	0				<b>Off Site Release Tot:</b>	750
<b>Underground:</b>	0				<b>Off Site Recycled Tot:</b>	0
<b>Underground CL I:</b>	0				<b>Total Releases:</b>	1000
<b>Underground C II-V:</b>	0					

**Chemical:** Copper compounds  
**Industry Sector:** Transportation Equipment  
**Parent Co Name:** NAD83  
**Standard Parent Co Name:**

NA

**One Time Release:**

**CAS No:**

N100

**PFAS:**

NO

Map Key	Number of Records	Direction	Distance (mi/ft)	Elev/Diff (ft)	Site	DB
<b>TRI FD:</b>	33605NTRNT1616P				<b>Water:</b>	0
<b>Industry Sector Code:</b>	336				<b>Landfills:</b>	0
<b>Federal Facility:</b>	NO				<b>RCRA C Landfill:</b>	0
<b>Cas No Compound ID:</b>	0000071363				<b>Other Landfills:</b>	0
<b>Classification:</b>	TRI				<b>Land Treatment:</b>	0
<b>Primary SIC:</b>	3731				<b>Surface Impndmnt:</b>	0
<b>Primary NAICS:</b>	336611				<b>RCRA Surface IM:</b>	0
<b>Metal:</b>	NO				<b>Other Surface I:</b>	0
<b>Carcinogen:</b>	NO				<b>Other Disposal:</b>	0
<b>Fugitive Air:</b>	20000				<b>On Site Release Tot:</b>	20000
<b>Stack Air:</b>	0				<b>Off Site Release Tot:</b>	0
<b>Underground:</b>	0				<b>Off Site Recycled Tot:</b>	0
<b>Underground CL I:</b>	0				<b>Total Releases:</b>	20000
<b>Underground C II-V:</b>	0					
<b>Chemical:</b>		n-Butyl alcohol				
<b>Industry Sector:</b>		Transportation Equipment				
<b>Parent Co Name:</b>		NAD83				
<b>Standard Parent Co Name:</b>						

NA

**One Time Release:**

**CAS No:**

71-36-3

**PFAS:**

NO

<b>TRI FD:</b>	33605NTRNT1616P				<b>Water:</b>	0
<b>Industry Sector Code:</b>	336				<b>Landfills:</b>	0
<b>Federal Facility:</b>	NO				<b>RCRA C Landfill:</b>	0
<b>Cas No Compound ID:</b>	0000095636				<b>Other Landfills:</b>	0
<b>Classification:</b>	TRI				<b>Land Treatment:</b>	0
<b>Primary SIC:</b>	3731				<b>Surface Impndmnt:</b>	0
<b>Primary NAICS:</b>	336611				<b>RCRA Surface IM:</b>	0
<b>Metal:</b>	NO				<b>Other Surface I:</b>	0
<b>Carcinogen:</b>	NO				<b>Other Disposal:</b>	0
<b>Fugitive Air:</b>	10000				<b>On Site Release Tot:</b>	10000
<b>Stack Air:</b>	0				<b>Off Site Release Tot:</b>	0
<b>Underground:</b>	0				<b>Off Site Recycled Tot:</b>	0
<b>Underground CL I:</b>	0				<b>Total Releases:</b>	10000
<b>Underground C II-V:</b>	0					
<b>Chemical:</b>		1,2,4-Trimethylbenzene				
<b>Industry Sector:</b>		Transportation Equipment				
<b>Parent Co Name:</b>		NAD83				
<b>Standard Parent Co Name:</b>						

NA

**One Time Release:**



Map Key	Number of Records	Direction	Distance (mi/ft)	Elev/Diff (ft)	Site	DB
---------	-------------------	-----------	------------------	----------------	------	----

CAS No:

95-63-6

PFAS:

NO

**2004 Details**

<b>TRI FD:</b>	33605NTRNT1616P	<b>Water:</b>	0
<b>Industry Sector Code:</b>	336	<b>Landfills:</b>	0
<b>Federal Facility:</b>	NO	<b>RCRA C Landfill:</b>	0
<b>Cas No Compound ID:</b>	0000071363	<b>Other Landfills:</b>	0
<b>Classification:</b>	TRI	<b>Land Treatment:</b>	0
<b>Primary SIC:</b>	3731	<b>Surface Impdmnt:</b>	0
<b>Primary NAICS:</b>	336611	<b>RCRA Surface IM:</b>	0
<b>Metal:</b>	NO	<b>Other Surface I:</b>	0
<b>Carcinogen:</b>	NO	<b>Other Disposal:</b>	0
<b>Fugitive Air:</b>	17000	<b>On Site Release Tot:</b>	17000
<b>Stack Air:</b>	0	<b>Off Site Release Tot:</b>	0
<b>Underground:</b>	0	<b>Off Site Recycled Tot:</b>	0
<b>Underground CL I:</b>	0	<b>Total Releases:</b>	17000
<b>Underground C II-V:</b>	0		
<b>Chemical:</b>	n-Butyl alcohol		
<b>Industry Sector:</b>	Transportation Equipment		
<b>Parent Co Name:</b>	NAD83		
<b>Standard Parent Co Name:</b>			

NA

**One Time Release:**

CAS No:

71-36-3

PFAS:

NO

<b>TRI FD:</b>	33605NTRNT1616P	<b>Water:</b>	0
<b>Industry Sector Code:</b>	336	<b>Landfills:</b>	0
<b>Federal Facility:</b>	NO	<b>RCRA C Landfill:</b>	0
<b>Cas No Compound ID:</b>	0000100414	<b>Other Landfills:</b>	0
<b>Classification:</b>	TRI	<b>Land Treatment:</b>	0
<b>Primary SIC:</b>	3731	<b>Surface Impdmnt:</b>	0
<b>Primary NAICS:</b>	336611	<b>RCRA Surface IM:</b>	0
<b>Metal:</b>	NO	<b>Other Surface I:</b>	0
<b>Carcinogen:</b>	YES	<b>Other Disposal:</b>	0
<b>Fugitive Air:</b>	11500	<b>On Site Release Tot:</b>	11500
<b>Stack Air:</b>	0	<b>Off Site Release Tot:</b>	0
<b>Underground:</b>	0	<b>Off Site Recycled Tot:</b>	0

Map Key	Number of Records	Direction	Distance (mi/ft)	Elev/Diff (ft)	Site	DB
<b>Underground CL I:</b>	0				<b>Total Releases:</b>	11500
<b>Underground C II-V:</b>	0					
<b>Chemical:</b>		Ethylbenzene				
<b>Industry Sector:</b>		Transportation Equipment				
<b>Parent Co Name:</b>		NAD83				
<b>Standard Parent Co Name:</b>						
NA						
<b>One Time Release:</b>						
<b>CAS No:</b>						
100-41-4						
<b>PFAS:</b>						
NO						
<b>TRI FD:</b>	33605NTRNT1616P				<b>Water:</b>	0
<b>Industry Sector Code:</b>	336				<b>Landfills:</b>	0
<b>Federal Facility:</b>	NO				<b>RCRA C Landfill:</b>	0
<b>Cas No Compound ID:</b>	N100				<b>Other Landfills:</b>	0
<b>Classification:</b>	TRI				<b>Land Treatment:</b>	0
<b>Primary SIC:</b>	3731				<b>Surface Impndmnt:</b>	0
<b>Primary NAICS:</b>	336611				<b>RCRA Surface IM:</b>	0
<b>Metal:</b>	YES				<b>Other Surface I:</b>	0
<b>Carcinogen:</b>	NO				<b>Other Disposal:</b>	0
<b>Fugitive Air:</b>	250				<b>On Site Release Tot:</b>	250
<b>Stack Air:</b>	0				<b>Off Site Release Tot:</b>	250
<b>Underground:</b>	0				<b>Off Site Recycled Tot:</b>	0
<b>Underground CL I:</b>	0				<b>Total Releases:</b>	500
<b>Underground C II-V:</b>	0					
<b>Chemical:</b>		Copper compounds				
<b>Industry Sector:</b>		Transportation Equipment				
<b>Parent Co Name:</b>		NAD83				
<b>Standard Parent Co Name:</b>						
NA						
<b>One Time Release:</b>						
<b>CAS No:</b>						
N100						
<b>PFAS:</b>						
NO						
<b>TRI FD:</b>	33605NTRNT1616P				<b>Water:</b>	0
<b>Industry Sector Code:</b>	336				<b>Landfills:</b>	0
<b>Federal Facility:</b>	NO				<b>RCRA C Landfill:</b>	0
<b>Cas No Compound ID:</b>	0001330207				<b>Other Landfills:</b>	0
<b>Classification:</b>	TRI				<b>Land Treatment:</b>	0

Map Key	Number of Records	Direction	Distance (mi/ft)	Elev/Diff (ft)	Site	DB
---------	-------------------	-----------	------------------	----------------	------	----

Primary SIC:	3731				Surface Impdmnt:	0
Primary NAICS:	336611				RCRA Surface IM:	0
Metal:	NO				Other Surface I:	0
Carcinogen:	NO				Other Disposal:	0
Fugitive Air:	34000				On Site Release Tot:	34000
Stack Air:	0				Off Site Release Tot:	0
Underground:	0				Off Site Recycled Tot:	0
Underground CL I:	0				Total Releases:	34000
Underground C II-V:	0					
Chemical:		Xylene (mixed isomers)				
Industry Sector:		Transportation Equipment				
Parent Co Name:		NAD83				
Standard Parent Co Name:						

NA

One Time Release:

CAS No:

1330-20-7

PFAS:

NO

**2005 Details**

TRI FD:	33605NTRNT1616P				Water:	0
Industry Sector Code:	336				Landfills:	0
Federal Facility:	NO				RCRA C Landfill:	0
Cas No Compound ID:	N100				Other Landfills:	0
Classification:	TRI				Land Treatment:	0
Primary SIC:	3731				Surface Impdmnt:	0
Primary NAICS:	336611				RCRA Surface IM:	0
Metal:	YES				Other Surface I:	0
Carcinogen:	NO				Other Disposal:	0
Fugitive Air:	250				On Site Release Tot:	250
Stack Air:	0				Off Site Release Tot:	750
Underground:	0				Off Site Recycled Tot:	0
Underground CL I:	0				Total Releases:	1000
Underground C II-V:	0					
Chemical:		Copper compounds				
Industry Sector:		Transportation Equipment				
Parent Co Name:		NAD83				
Standard Parent Co Name:						

NA

One Time Release:

CAS No:

N100

Map Key	Number of Records	Direction	Distance (mi/ft)	Elev/Diff (ft)	Site	DB
---------	-------------------	-----------	------------------	----------------	------	----

**PFAS:**

NO

<b>TRI FD:</b>	33605NTRNT1616P	<b>Water:</b>	0
<b>Industry Sector Code:</b>	336	<b>Landfills:</b>	0
<b>Federal Facility:</b>	NO	<b>RCRA C Landfill:</b>	0
<b>Cas No Compound ID:</b>	0000071363	<b>Other Landfills:</b>	0
<b>Classification:</b>	TRI	<b>Land Treatment:</b>	0
<b>Primary SIC:</b>	3731	<b>Surface Impndmnt:</b>	0
<b>Primary NAICS:</b>	336611	<b>RCRA Surface IM:</b>	0
<b>Metal:</b>	NO	<b>Other Surface I:</b>	0
<b>Carcinogen:</b>	NO	<b>Other Disposal:</b>	0
<b>Fugitive Air:</b>	16450	<b>On Site Release Tot:</b>	16450
<b>Stack Air:</b>	0	<b>Off Site Release Tot:</b>	0
<b>Underground:</b>	0	<b>Off Site Recycled Tot:</b>	0
<b>Underground CL I:</b>	0	<b>Total Releases:</b>	16450
<b>Underground C II-V:</b>	0		
<b>Chemical:</b>	n-Butyl alcohol		
<b>Industry Sector:</b>	Transportation Equipment		
<b>Parent Co Name:</b>	NAD83		
<b>Standard Parent Co Name:</b>			

NA

**One Time Release:**

**CAS No:**

71-36-3

**PFAS:**

NO

<b>TRI FD:</b>	33605NTRNT1616P	<b>Water:</b>	0
<b>Industry Sector Code:</b>	336	<b>Landfills:</b>	0
<b>Federal Facility:</b>	NO	<b>RCRA C Landfill:</b>	0
<b>Cas No Compound ID:</b>	0001330207	<b>Other Landfills:</b>	0
<b>Classification:</b>	TRI	<b>Land Treatment:</b>	0
<b>Primary SIC:</b>	3731	<b>Surface Impndmnt:</b>	0
<b>Primary NAICS:</b>	336611	<b>RCRA Surface IM:</b>	0
<b>Metal:</b>	NO	<b>Other Surface I:</b>	0
<b>Carcinogen:</b>	NO	<b>Other Disposal:</b>	0
<b>Fugitive Air:</b>	18000	<b>On Site Release Tot:</b>	18000
<b>Stack Air:</b>	0	<b>Off Site Release Tot:</b>	0
<b>Underground:</b>	0	<b>Off Site Recycled Tot:</b>	0
<b>Underground CL I:</b>	0	<b>Total Releases:</b>	18000
<b>Underground C II-V:</b>	0		
<b>Chemical:</b>	Xylene (mixed isomers)		
<b>Industry Sector:</b>	Transportation Equipment		
<b>Parent Co Name:</b>	NAD83		

Map Key	Number of Records	Direction	Distance (mi/ft)	Elev/Diff (ft)	Site	DB
---------	-------------------	-----------	------------------	----------------	------	----

**Standard Parent Co Name:**

NA

**One Time Release:**

**CAS No:**

1330-20-7

**PFAS:**

NO

<b>TRI FD:</b>	33605NTRNT1616P	<b>Water:</b>	0
<b>Industry Sector Code:</b>	336	<b>Landfills:</b>	0
<b>Federal Facility:</b>	NO	<b>RCRA C Landfill:</b>	0
<b>Cas No Compound ID:</b>	0000095636	<b>Other Landfills:</b>	0
<b>Classification:</b>	TRI	<b>Land Treatment:</b>	0
<b>Primary SIC:</b>	3731	<b>Surface Impdmnt:</b>	0
<b>Primary NAICS:</b>	336611	<b>RCRA Surface IM:</b>	0
<b>Metal:</b>	NO	<b>Other Surface I:</b>	0
<b>Carcinogen:</b>	NO	<b>Other Disposal:</b>	0
<b>Fugitive Air:</b>	10000	<b>On Site Release Tot:</b>	10000
<b>Stack Air:</b>	0	<b>Off Site Release Tot:</b>	0
<b>Underground:</b>	0	<b>Off Site Recycled Tot:</b>	0
<b>Underground CL I:</b>	0	<b>Total Releases:</b>	10000
<b>Underground C II-V:</b>	0		

**Chemical:** 1,2,4-Trimethylbenzene  
**Industry Sector:** Transportation Equipment  
**Parent Co Name:** NAD83  
**Standard Parent Co Name:**

NA

**One Time Release:**

**CAS No:**

95-63-6

**PFAS:**

NO

<b>TRI FD:</b>	33605NTRNT1616P	<b>Water:</b>	0
<b>Industry Sector Code:</b>	336	<b>Landfills:</b>	0
<b>Federal Facility:</b>	NO	<b>RCRA C Landfill:</b>	0
<b>Cas No Compound ID:</b>	0000100414	<b>Other Landfills:</b>	0
<b>Classification:</b>	TRI	<b>Land Treatment:</b>	0
<b>Primary SIC:</b>	3731	<b>Surface Impdmnt:</b>	0
<b>Primary NAICS:</b>	336611	<b>RCRA Surface IM:</b>	0
<b>Metal:</b>	NO	<b>Other Surface I:</b>	0
<b>Carcinogen:</b>	YES	<b>Other Disposal:</b>	0
<b>Fugitive Air:</b>	10000	<b>On Site Release Tot:</b>	10000

Map Key	Number of Records	Direction	Distance (mi/ft)	Elev/Diff (ft)	Site	DB
---------	-------------------	-----------	------------------	----------------	------	----

Stack Air:	0				Off Site Release Tot:	0
Underground:	0				Off Site Recycled Tot:	0
Underground CL I:	0				Total Releases:	10000
Underground C II-V:	0					

**Chemical:** Ethylbenzene  
**Industry Sector:** Transportation Equipment  
**Parent Co Name:** NAD83  
**Standard Parent Co Name:**

NA

**One Time Release:**

**CAS No:**

100-41-4

**PFAS:**

NO

**2006 Details**

<b>TRI FD:</b>	33605NTRNT1616P	<b>Water:</b>	0
<b>Industry Sector Code:</b>	336	<b>Landfills:</b>	0
<b>Federal Facility:</b>	NO	<b>RCRA C Landfill:</b>	0
<b>Cas No Compound ID:</b>	N100	<b>Other Landfills:</b>	0
<b>Classification:</b>	TRI	<b>Land Treatment:</b>	0
<b>Primary SIC:</b>		<b>Surface Impdmnt:</b>	0
<b>Primary NAICS:</b>	336611	<b>RCRA Surface IM:</b>	0
<b>Metal:</b>	YES	<b>Other Surface I:</b>	0
<b>Carcinogen:</b>	NO	<b>Other Disposal:</b>	0
<b>Fugitive Air:</b>	250	<b>On Site Release Tot:</b>	250
<b>Stack Air:</b>	0	<b>Off Site Release Tot:</b>	1005
<b>Underground:</b>	0	<b>Off Site Recycled Tot:</b>	0
<b>Underground CL I:</b>	0	<b>Total Releases:</b>	1255
<b>Underground C II-V:</b>	0		

**Chemical:** Copper compounds  
**Industry Sector:** Transportation Equipment  
**Parent Co Name:** NAD83  
**Standard Parent Co Name:**

NA

**One Time Release:**

**CAS No:**

N100

**PFAS:**

NO

Map Key	Number of Records	Direction	Distance (mi/ft)	Elev/Diff (ft)	Site	DB
---------	-------------------	-----------	------------------	----------------	------	----

<b>TRI FD:</b>	33605NTRNT1616P				<b>Water:</b>	0
<b>Industry Sector Code:</b>	336				<b>Landfills:</b>	0
<b>Federal Facility:</b>	NO				<b>RCRA C Landfill:</b>	0
<b>Cas No Compound ID:</b>	0001330207				<b>Other Landfills:</b>	0
<b>Classification:</b>	TRI				<b>Land Treatment:</b>	0
<b>Primary SIC:</b>					<b>Surface Impndmnt:</b>	0
<b>Primary NAICS:</b>	336611				<b>RCRA Surface IM:</b>	0
<b>Metal:</b>	NO				<b>Other Surface I:</b>	0
<b>Carcinogen:</b>	NO				<b>Other Disposal:</b>	0
<b>Fugitive Air:</b>	18000				<b>On Site Release Tot:</b>	18000
<b>Stack Air:</b>	0				<b>Off Site Release Tot:</b>	0
<b>Underground:</b>	0				<b>Off Site Recycled Tot:</b>	0
<b>Underground CL I:</b>	0				<b>Total Releases:</b>	18000
<b>Underground C II-V:</b>	0					
<b>Chemical:</b>		Xylene (mixed isomers)				
<b>Industry Sector:</b>		Transportation Equipment				
<b>Parent Co Name:</b>		NAD83				
<b>Standard Parent Co Name:</b>						

NA

**One Time Release:**

**CAS No:**

1330-20-7

**PFAS:**

NO

<b>TRI FD:</b>	33605NTRNT1616P				<b>Water:</b>	0
<b>Industry Sector Code:</b>	336				<b>Landfills:</b>	0
<b>Federal Facility:</b>	NO				<b>RCRA C Landfill:</b>	0
<b>Cas No Compound ID:</b>	0000095636				<b>Other Landfills:</b>	0
<b>Classification:</b>	TRI				<b>Land Treatment:</b>	0
<b>Primary SIC:</b>					<b>Surface Impndmnt:</b>	0
<b>Primary NAICS:</b>	336611				<b>RCRA Surface IM:</b>	0
<b>Metal:</b>	NO				<b>Other Surface I:</b>	0
<b>Carcinogen:</b>	NO				<b>Other Disposal:</b>	0
<b>Fugitive Air:</b>	12627				<b>On Site Release Tot:</b>	12627
<b>Stack Air:</b>	0				<b>Off Site Release Tot:</b>	5
<b>Underground:</b>	0				<b>Off Site Recycled Tot:</b>	0
<b>Underground CL I:</b>	0				<b>Total Releases:</b>	12632
<b>Underground C II-V:</b>	0					
<b>Chemical:</b>		1,2,4-Trimethylbenzene				
<b>Industry Sector:</b>		Transportation Equipment				
<b>Parent Co Name:</b>		NAD83				
<b>Standard Parent Co Name:</b>						

NA

**One Time Release:**

Map Key	Number of Records	Direction	Distance (mi/ft)	Elev/Diff (ft)	Site	DB
---------	-------------------	-----------	------------------	----------------	------	----

**CAS No:**

95-63-6

**PFAS:**

NO

<b>TRI FD:</b>	33605NTRNT1616P	<b>Water:</b>	0
<b>Industry Sector Code:</b>	336	<b>Landfills:</b>	0
<b>Federal Facility:</b>	NO	<b>RCRA C Landfill:</b>	0
<b>Cas No Compound ID:</b>	0000071363	<b>Other Landfills:</b>	0
<b>Classification:</b>	TRI	<b>Land Treatment:</b>	0
<b>Primary SIC:</b>		<b>Surface Impndmnt:</b>	0
<b>Primary NAICS:</b>	336611	<b>RCRA Surface IM:</b>	0
<b>Metal:</b>	NO	<b>Other Surface I:</b>	0
<b>Carcinogen:</b>	NO	<b>Other Disposal:</b>	0
<b>Fugitive Air:</b>	28941	<b>On Site Release Tot:</b>	28941
<b>Stack Air:</b>	0	<b>Off Site Release Tot:</b>	5
<b>Underground:</b>	0	<b>Off Site Recycled Tot:</b>	0
<b>Underground CL I:</b>	0	<b>Total Releases:</b>	28946
<b>Underground C II-V:</b>	0		
<b>Chemical:</b>	n-Butyl alcohol		
<b>Industry Sector:</b>	Transportation Equipment		
<b>Parent Co Name:</b>	NAD83		
<b>Standard Parent Co Name:</b>			

NA

**One Time Release:**

**CAS No:**

71-36-3

**PFAS:**

NO

<b>TRI FD:</b>	33605NTRNT1616P	<b>Water:</b>	0
<b>Industry Sector Code:</b>	336	<b>Landfills:</b>	0
<b>Federal Facility:</b>	NO	<b>RCRA C Landfill:</b>	0
<b>Cas No Compound ID:</b>	0000100414	<b>Other Landfills:</b>	0
<b>Classification:</b>	TRI	<b>Land Treatment:</b>	0
<b>Primary SIC:</b>		<b>Surface Impndmnt:</b>	0
<b>Primary NAICS:</b>	336611	<b>RCRA Surface IM:</b>	0
<b>Metal:</b>	NO	<b>Other Surface I:</b>	0
<b>Carcinogen:</b>	YES	<b>Other Disposal:</b>	0
<b>Fugitive Air:</b>	12131	<b>On Site Release Tot:</b>	12131
<b>Stack Air:</b>	0	<b>Off Site Release Tot:</b>	5
<b>Underground:</b>	0	<b>Off Site Recycled Tot:</b>	0
<b>Underground CL I:</b>	0	<b>Total Releases:</b>	12136
<b>Underground C II-V:</b>	0		
<b>Chemical:</b>	Ethylbenzene		



<b>Map Key</b>	<b>Number of Records</b>	<b>Direction</b>	<b>Distance (mi/ft)</b>	<b>Elev/Diff (ft)</b>	<b>Site</b>	<b>DB</b>
----------------	--------------------------	------------------	-------------------------	-----------------------	-------------	-----------

**Industry Sector:** Transportation Equipment  
**Parent Co Name:** NAD83  
**Standard Parent Co Name:**

NA

**One Time Release:**

**CAS No:**

100-41-4

**PFAS:**

NO

**2007 Details**

<b>TRI FD:</b>	33605NTRNT1616P	<b>Water:</b>	0
<b>Industry Sector Code:</b>	336	<b>Landfills:</b>	0
<b>Federal Facility:</b>	NO	<b>RCRA C Landfill:</b>	0
<b>Cas No Compound ID:</b>	N100	<b>Other Landfills:</b>	0
<b>Classification:</b>	TRI	<b>Land Treatment:</b>	0
<b>Primary SIC:</b>		<b>Surface Impndmnt:</b>	0
<b>Primary NAICS:</b>	336611	<b>RCRA Surface IM:</b>	0
<b>Metal:</b>	YES	<b>Other Surface I:</b>	0
<b>Carcinogen:</b>	NO	<b>Other Disposal:</b>	0
<b>Fugitive Air:</b>	250	<b>On Site Release Tot:</b>	250
<b>Stack Air:</b>	0	<b>Off Site Release Tot:</b>	250
<b>Underground:</b>	0	<b>Off Site Recycled Tot:</b>	0
<b>Underground CL I:</b>	0	<b>Total Releases:</b>	500
<b>Underground C II-V:</b>	0		

**Chemical:** Copper compounds  
**Industry Sector:** Transportation Equipment  
**Parent Co Name:** NAD83  
**Standard Parent Co Name:**

NA

**One Time Release:**

**CAS No:**

N100

**PFAS:**

NO

<b>TRI FD:</b>	33605NTRNT1616P	<b>Water:</b>	0
<b>Industry Sector Code:</b>	336	<b>Landfills:</b>	0
<b>Federal Facility:</b>	NO	<b>RCRA C Landfill:</b>	0
<b>Cas No Compound ID:</b>	0000095636	<b>Other Landfills:</b>	0
<b>Classification:</b>	TRI	<b>Land Treatment:</b>	0

Map Key	Number of Records	Direction	Distance (mi/ft)	Elev/Diff (ft)	Site	DB
---------	-------------------	-----------	------------------	----------------	------	----

<b>Primary SIC:</b>					<b>Surface Impdmnt:</b>	0
<b>Primary NAICS:</b>	336611				<b>RCRA Surface IM:</b>	0
<b>Metal:</b>	NO				<b>Other Surface I:</b>	0
<b>Carcinogen:</b>	NO				<b>Other Disposal:</b>	0
<b>Fugitive Air:</b>	13000				<b>On Site Release Tot:</b>	13000
<b>Stack Air:</b>	0				<b>Off Site Release Tot:</b>	0
<b>Underground:</b>	0				<b>Off Site Recycled Tot:</b>	0
<b>Underground CL I:</b>	0				<b>Total Releases:</b>	13000
<b>Underground C II-V:</b>	0					

**Chemical:** 1,2,4-Trimethylbenzene  
**Industry Sector:** Transportation Equipment  
**Parent Co Name:** NAD83  
**Standard Parent Co Name:**

NA

**One Time Release:**

**CAS No:**

95-63-6

**PFAS:**

NO

<b>TRI FD:</b>	33605NTRNT1616P				<b>Water:</b>	0
<b>Industry Sector Code:</b>	336				<b>Landfills:</b>	0
<b>Federal Facility:</b>	NO				<b>RCRA C Landfill:</b>	0
<b>Cas No Compound ID:</b>	0000071363				<b>Other Landfills:</b>	0
<b>Classification:</b>	TRI				<b>Land Treatment:</b>	0
<b>Primary SIC:</b>					<b>Surface Impdmnt:</b>	0
<b>Primary NAICS:</b>	336611				<b>RCRA Surface IM:</b>	0
<b>Metal:</b>	NO				<b>Other Surface I:</b>	0
<b>Carcinogen:</b>	NO				<b>Other Disposal:</b>	0
<b>Fugitive Air:</b>	25000				<b>On Site Release Tot:</b>	25000
<b>Stack Air:</b>	0				<b>Off Site Release Tot:</b>	0
<b>Underground:</b>	0				<b>Off Site Recycled Tot:</b>	0
<b>Underground CL I:</b>	0				<b>Total Releases:</b>	25000
<b>Underground C II-V:</b>	0					

**Chemical:** n-Butyl alcohol  
**Industry Sector:** Transportation Equipment  
**Parent Co Name:** NAD83  
**Standard Parent Co Name:**

NA

**One Time Release:**

**CAS No:**

71-36-3

**PFAS:**

NO

Map Key	Number of Records	Direction	Distance (mi/ft)	Elev/Diff (ft)	Site	DB
---------	-------------------	-----------	------------------	----------------	------	----

<b>TRI FD:</b>	33605NTRNT1616P				<b>Water:</b>	0
<b>Industry Sector Code:</b>	336				<b>Landfills:</b>	0
<b>Federal Facility:</b>	NO				<b>RCRA C Landfill:</b>	0
<b>Cas No Compound ID:</b>	0000100414				<b>Other Landfills:</b>	0
<b>Classification:</b>	TRI				<b>Land Treatment:</b>	0
<b>Primary SIC:</b>					<b>Surface Impndmnt:</b>	0
<b>Primary NAICS:</b>	336611				<b>RCRA Surface IM:</b>	0
<b>Metal:</b>	NO				<b>Other Surface I:</b>	0
<b>Carcinogen:</b>	YES				<b>Other Disposal:</b>	0
<b>Fugitive Air:</b>	13000				<b>On Site Release Tot:</b>	13000
<b>Stack Air:</b>	0				<b>Off Site Release Tot:</b>	0
<b>Underground:</b>	0				<b>Off Site Recycled Tot:</b>	0
<b>Underground CL I:</b>	0				<b>Total Releases:</b>	13000
<b>Underground C II-V:</b>	0					
<b>Chemical:</b>		Ethylbenzene				
<b>Industry Sector:</b>		Transportation Equipment				
<b>Parent Co Name:</b>		NAD83				
<b>Standard Parent Co Name:</b>						

NA

**One Time Release:**

**CAS No:**

100-41-4

**PFAS:**

NO

<b>TRI FD:</b>	33605NTRNT1616P				<b>Water:</b>	0
<b>Industry Sector Code:</b>	336				<b>Landfills:</b>	0
<b>Federal Facility:</b>	NO				<b>RCRA C Landfill:</b>	0
<b>Cas No Compound ID:</b>	0001330207				<b>Other Landfills:</b>	0
<b>Classification:</b>	TRI				<b>Land Treatment:</b>	0
<b>Primary SIC:</b>					<b>Surface Impndmnt:</b>	0
<b>Primary NAICS:</b>	336611				<b>RCRA Surface IM:</b>	0
<b>Metal:</b>	NO				<b>Other Surface I:</b>	0
<b>Carcinogen:</b>	NO				<b>Other Disposal:</b>	0
<b>Fugitive Air:</b>	25000				<b>On Site Release Tot:</b>	25000
<b>Stack Air:</b>	0				<b>Off Site Release Tot:</b>	0
<b>Underground:</b>	0				<b>Off Site Recycled Tot:</b>	0
<b>Underground CL I:</b>	0				<b>Total Releases:</b>	25000
<b>Underground C II-V:</b>	0					
<b>Chemical:</b>		Xylene (mixed isomers)				
<b>Industry Sector:</b>		Transportation Equipment				
<b>Parent Co Name:</b>		NAD83				
<b>Standard Parent Co Name:</b>						

NA

Map Key	Number of Records	Direction	Distance (mi/ft)	Elev/Diff (ft)	Site	DB
---------	-------------------	-----------	------------------	----------------	------	----

**One Time Release:**

**CAS No:**

1330-20-7

**PFAS:**

NO

<b>TRI FD:</b>	33605NTRNT1616P	<b>Water:</b>	0
<b>Industry Sector Code:</b>	336	<b>Landfills:</b>	0
<b>Federal Facility:</b>	NO	<b>RCRA C Landfill:</b>	0
<b>Cas No Compound ID:</b>	N982	<b>Other Landfills:</b>	0
<b>Classification:</b>	TRI	<b>Land Treatment:</b>	0
<b>Primary SIC:</b>		<b>Surface Impdmnt:</b>	0
<b>Primary NAICS:</b>	336611	<b>RCRA Surface IM:</b>	0
<b>Metal:</b>	YES	<b>Other Surface I:</b>	0
<b>Carcinogen:</b>	NO	<b>Other Disposal:</b>	0
<b>Fugitive Air:</b>	250	<b>On Site Release Tot:</b>	250
<b>Stack Air:</b>	0	<b>Off Site Release Tot:</b>	250
<b>Underground:</b>	0	<b>Off Site Recycled Tot:</b>	0
<b>Underground CL I:</b>	0	<b>Total Releases:</b>	500
<b>Underground C II-V:</b>	0		
<b>Chemical:</b>	Zinc compounds		
<b>Industry Sector:</b>	Transportation Equipment		
<b>Parent Co Name:</b>	NAD83		
<b>Standard Parent Co Name:</b>			

NA

**One Time Release:**

**CAS No:**

N982

**PFAS:**

NO

**2008 Details**

<b>TRI FD:</b>	33605NTRNT1616P	<b>Water:</b>	0
<b>Industry Sector Code:</b>	336	<b>Landfills:</b>	0
<b>Federal Facility:</b>	NO	<b>RCRA C Landfill:</b>	0
<b>Cas No Compound ID:</b>	0000071363	<b>Other Landfills:</b>	0
<b>Classification:</b>	TRI	<b>Land Treatment:</b>	0
<b>Primary SIC:</b>		<b>Surface Impdmnt:</b>	0
<b>Primary NAICS:</b>	336611	<b>RCRA Surface IM:</b>	0
<b>Metal:</b>	NO	<b>Other Surface I:</b>	0
<b>Carcinogen:</b>	NO	<b>Other Disposal:</b>	0
<b>Fugitive Air:</b>	26904	<b>On Site Release Tot:</b>	26904

Map Key	Number of Records	Direction	Distance (mi/ft)	Elev/Diff (ft)	Site	DB
---------	-------------------	-----------	------------------	----------------	------	----

Stack Air:	0				Off Site Release Tot:	0
Underground:	0				Off Site Recycled Tot:	0
Underground CL I:	0				Total Releases:	26904
Underground C II-V:	0					

**Chemical:** n-Butyl alcohol  
**Industry Sector:** Transportation Equipment  
**Parent Co Name:** NAD83  
**Standard Parent Co Name:**

NA

**One Time Release:**

**CAS No:**

71-36-3

**PFAS:**

NO

<b>TRI FD:</b>	33605NTRNT1616P	<b>Water:</b>	0
<b>Industry Sector Code:</b>	336	<b>Landfills:</b>	0
<b>Federal Facility:</b>	NO	<b>RCRA C Landfill:</b>	0
<b>Cas No Compound ID:</b>	0000100414	<b>Other Landfills:</b>	0
<b>Classification:</b>	TRI	<b>Land Treatment:</b>	0
<b>Primary SIC:</b>		<b>Surface Impndmnt:</b>	0
<b>Primary NAICS:</b>	336611	<b>RCRA Surface IM:</b>	0
<b>Metal:</b>	NO	<b>Other Surface I:</b>	0
<b>Carcinogen:</b>	YES	<b>Other Disposal:</b>	0
<b>Fugitive Air:</b>	12094	<b>On Site Release Tot:</b>	12094
<b>Stack Air:</b>	0	<b>Off Site Release Tot:</b>	0
<b>Underground:</b>	0	<b>Off Site Recycled Tot:</b>	0
<b>Underground CL I:</b>	0	<b>Total Releases:</b>	12094
<b>Underground C II-V:</b>	0		

**Chemical:** Ethylbenzene  
**Industry Sector:** Transportation Equipment  
**Parent Co Name:** NAD83  
**Standard Parent Co Name:**

NA

**One Time Release:**

**CAS No:**

100-41-4

**PFAS:**

NO

<b>TRI FD:</b>	33605NTRNT1616P	<b>Water:</b>	0
<b>Industry Sector Code:</b>	336	<b>Landfills:</b>	0
<b>Federal Facility:</b>	NO	<b>RCRA C Landfill:</b>	0

Map Key	Number of Records	Direction	Distance (mi/ft)	Elev/Diff (ft)	Site	DB
---------	-------------------	-----------	------------------	----------------	------	----

<b>Cas No Compound ID:</b>	0001330207				<b>Other Landfills:</b>	0
<b>Classification:</b>	TRI				<b>Land Treatment:</b>	0
<b>Primary SIC:</b>					<b>Surface Impndmnt:</b>	0
<b>Primary NAICS:</b>	336611				<b>RCRA Surface IM:</b>	0
<b>Metal:</b>	NO				<b>Other Surface I:</b>	0
<b>Carcinogen:</b>	NO				<b>Other Disposal:</b>	0
<b>Fugitive Air:</b>	31375				<b>On Site Release Tot:</b>	31375
<b>Stack Air:</b>	0				<b>Off Site Release Tot:</b>	0
<b>Underground:</b>	0				<b>Off Site Recycled Tot:</b>	0
<b>Underground CL I:</b>	0				<b>Total Releases:</b>	31375
<b>Underground C II-V:</b>	0					
<b>Chemical:</b>		Xylene (mixed isomers)				
<b>Industry Sector:</b>		Transportation Equipment				
<b>Parent Co Name:</b>		NAD83				
<b>Standard Parent Co Name:</b>						

NA

**One Time Release:**

**CAS No:**

1330-20-7

**PFAS:**

NO

<b>TRI FD:</b>	33605NTRNT1616P				<b>Water:</b>	0
<b>Industry Sector Code:</b>	336				<b>Landfills:</b>	0
<b>Federal Facility:</b>	NO				<b>RCRA C Landfill:</b>	0
<b>Cas No Compound ID:</b>	0000095636				<b>Other Landfills:</b>	0
<b>Classification:</b>	TRI				<b>Land Treatment:</b>	0
<b>Primary SIC:</b>					<b>Surface Impndmnt:</b>	0
<b>Primary NAICS:</b>	336611				<b>RCRA Surface IM:</b>	0
<b>Metal:</b>	NO				<b>Other Surface I:</b>	0
<b>Carcinogen:</b>	NO				<b>Other Disposal:</b>	0
<b>Fugitive Air:</b>	11799				<b>On Site Release Tot:</b>	11799
<b>Stack Air:</b>	0				<b>Off Site Release Tot:</b>	0
<b>Underground:</b>	0				<b>Off Site Recycled Tot:</b>	0
<b>Underground CL I:</b>	0				<b>Total Releases:</b>	11799
<b>Underground C II-V:</b>	0					
<b>Chemical:</b>		1,2,4-Trimethylbenzene				
<b>Industry Sector:</b>		Transportation Equipment				
<b>Parent Co Name:</b>		NAD83				
<b>Standard Parent Co Name:</b>						

NA

**One Time Release:**

**CAS No:**

95-63-6

Map Key	Number of Records	Direction	Distance (mi/ft)	Elev/Diff (ft)	Site	DB
---------	-------------------	-----------	------------------	----------------	------	----

PFAS:

NO

<b>TRI FD:</b>	33605NTRNT1616P	<b>Water:</b>	0
<b>Industry Sector Code:</b>	336	<b>Landfills:</b>	0
<b>Federal Facility:</b>	NO	<b>RCRA C Landfill:</b>	0
<b>Cas No Compound ID:</b>	N100	<b>Other Landfills:</b>	0
<b>Classification:</b>	TRI	<b>Land Treatment:</b>	0
<b>Primary SIC:</b>		<b>Surface Impndmnt:</b>	0
<b>Primary NAICS:</b>	336611	<b>RCRA Surface IM:</b>	0
<b>Metal:</b>	YES	<b>Other Surface I:</b>	0
<b>Carcinogen:</b>	NO	<b>Other Disposal:</b>	0
<b>Fugitive Air:</b>	250	<b>On Site Release Tot:</b>	250
<b>Stack Air:</b>	0	<b>Off Site Release Tot:</b>	750
<b>Underground:</b>	0	<b>Off Site Recycled Tot:</b>	0
<b>Underground CL I:</b>	0	<b>Total Releases:</b>	1000
<b>Underground C II-V:</b>	0		
<b>Chemical:</b>	Copper compounds		
<b>Industry Sector:</b>	Transportation Equipment		
<b>Parent Co Name:</b>	NAD83		
<b>Standard Parent Co Name:</b>			

NA

**One Time Release:**

**CAS No:**

N100

PFAS:

NO

2009 Details

<b>TRI FD:</b>	33605NTRNT1616P	<b>Water:</b>	0
<b>Industry Sector Code:</b>	336	<b>Landfills:</b>	0
<b>Federal Facility:</b>	NO	<b>RCRA C Landfill:</b>	0
<b>Cas No Compound ID:</b>	N100	<b>Other Landfills:</b>	0
<b>Classification:</b>	TRI	<b>Land Treatment:</b>	0
<b>Primary SIC:</b>		<b>Surface Impndmnt:</b>	0
<b>Primary NAICS:</b>	336611	<b>RCRA Surface IM:</b>	0
<b>Metal:</b>	YES	<b>Other Surface I:</b>	0
<b>Carcinogen:</b>	NO	<b>Other Disposal:</b>	0
<b>Fugitive Air:</b>	250	<b>On Site Release Tot:</b>	250
<b>Stack Air:</b>	0	<b>Off Site Release Tot:</b>	750
<b>Underground:</b>	0	<b>Off Site Recycled Tot:</b>	0
<b>Underground CL I:</b>	0	<b>Total Releases:</b>	1000
<b>Underground C II-V:</b>	0		
<b>Chemical:</b>	Copper compounds		

**Industry Sector:** Transportation Equipment  
**Parent Co Name:** NAD83  
**Standard Parent Co Name:**

NA

**One Time Release:**

**CAS No:**

N100

**PFAS:**

NO

<b>TRI FD:</b>	33605NTRNT1616P	<b>Water:</b>	0
<b>Industry Sector Code:</b>	336	<b>Landfills:</b>	0
<b>Federal Facility:</b>	NO	<b>RCRA C Landfill:</b>	0
<b>Cas No Compound ID:</b>	0001330207	<b>Other Landfills:</b>	0
<b>Classification:</b>	TRI	<b>Land Treatment:</b>	0
<b>Primary SIC:</b>		<b>Surface Impdmnt:</b>	0
<b>Primary NAICS:</b>	336611	<b>RCRA Surface IM:</b>	0
<b>Metal:</b>	NO	<b>Other Surface I:</b>	0
<b>Carcinogen:</b>	NO	<b>Other Disposal:</b>	0
<b>Fugitive Air:</b>	22110	<b>On Site Release Tot:</b>	22110
<b>Stack Air:</b>	0	<b>Off Site Release Tot:</b>	0
<b>Underground:</b>	0	<b>Off Site Recycled Tot:</b>	0
<b>Underground CL I:</b>	0	<b>Total Releases:</b>	22110
<b>Underground C II-V:</b>	0		

**Chemical:** Xylene (mixed isomers)  
**Industry Sector:** Transportation Equipment  
**Parent Co Name:** NAD83  
**Standard Parent Co Name:**

NA

**One Time Release:**

**CAS No:**

1330-20-7

**PFAS:**

NO

<b>TRI FD:</b>	33605NTRNT1616P	<b>Water:</b>	0
<b>Industry Sector Code:</b>	336	<b>Landfills:</b>	0
<b>Federal Facility:</b>	NO	<b>RCRA C Landfill:</b>	0
<b>Cas No Compound ID:</b>	0000071363	<b>Other Landfills:</b>	0
<b>Classification:</b>	TRI	<b>Land Treatment:</b>	0
<b>Primary SIC:</b>		<b>Surface Impdmnt:</b>	0
<b>Primary NAICS:</b>	336611	<b>RCRA Surface IM:</b>	0
<b>Metal:</b>	NO	<b>Other Surface I:</b>	0



Map Key	Number of Records	Direction	Distance (mi/ft)	Elev/Diff (ft)	Site	DB
---------	-------------------	-----------	------------------	----------------	------	----

<b>Carcinogen:</b>	NO				<b>Other Disposal:</b>	0
<b>Fugitive Air:</b>	18700				<b>On Site Release Tot:</b>	18700
<b>Stack Air:</b>	0				<b>Off Site Release Tot:</b>	0
<b>Underground:</b>	0				<b>Off Site Recycled Tot:</b>	0
<b>Underground CL I:</b>	0				<b>Total Releases:</b>	18700
<b>Underground C II-V:</b>	0					

**Chemical:** n-Butyl alcohol  
**Industry Sector:** Transportation Equipment  
**Parent Co Name:** NAD83  
**Standard Parent Co Name:**

NA

**One Time Release:**

**CAS No:**

71-36-3

**PFAS:**

NO

<b>TRI FD:</b>	33605NTRNT1616P				<b>Water:</b>	0
<b>Industry Sector Code:</b>	336				<b>Landfills:</b>	0
<b>Federal Facility:</b>	NO				<b>RCRA C Landfill:</b>	0
<b>Cas No Compound ID:</b>	0000100414				<b>Other Landfills:</b>	0
<b>Classification:</b>	TRI				<b>Land Treatment:</b>	0
<b>Primary SIC:</b>					<b>Surface Impndmnt:</b>	0
<b>Primary NAICS:</b>	336611				<b>RCRA Surface IM:</b>	0
<b>Metal:</b>	NO				<b>Other Surface I:</b>	0
<b>Carcinogen:</b>	YES				<b>Other Disposal:</b>	0
<b>Fugitive Air:</b>	12264				<b>On Site Release Tot:</b>	12264
<b>Stack Air:</b>	0				<b>Off Site Release Tot:</b>	0
<b>Underground:</b>	0				<b>Off Site Recycled Tot:</b>	0
<b>Underground CL I:</b>	0				<b>Total Releases:</b>	12264
<b>Underground C II-V:</b>	0					

**Chemical:** Ethylbenzene  
**Industry Sector:** Transportation Equipment  
**Parent Co Name:** NAD83  
**Standard Parent Co Name:**

NA

**One Time Release:**

**CAS No:**

100-41-4

**PFAS:**

NO

<b>TRI FD:</b>	33605NTRNT1616P				<b>Water:</b>	0
----------------	-----------------	--	--	--	---------------	---

Map Key	Number of Records	Direction	Distance (mi/ft)	Elev/Diff (ft)	Site	DB
---------	-------------------	-----------	------------------	----------------	------	----

<b>Industry Sector Code:</b>	336				<b>Landfills:</b>	0
<b>Federal Facility:</b>	NO				<b>RCRA C Landfill:</b>	0
<b>Cas No Compound ID:</b>	0000095636				<b>Other Landfills:</b>	0
<b>Classification:</b>	TRI				<b>Land Treatment:</b>	0
<b>Primary SIC:</b>					<b>Surface Impndmnt:</b>	0
<b>Primary NAICS:</b>	336611				<b>RCRA Surface IM:</b>	0
<b>Metal:</b>	NO				<b>Other Surface I:</b>	0
<b>Carcinogen:</b>	NO				<b>Other Disposal:</b>	0
<b>Fugitive Air:</b>	10000				<b>On Site Release Tot:</b>	10000
<b>Stack Air:</b>	0				<b>Off Site Release Tot:</b>	0
<b>Underground:</b>	0				<b>Off Site Recycled Tot:</b>	0
<b>Underground CL I:</b>	0				<b>Total Releases:</b>	10000
<b>Underground C II-V:</b>	0					
<b>Chemical:</b>		1,2,4-Trimethylbenzene				
<b>Industry Sector:</b>		Transportation Equipment				
<b>Parent Co Name:</b>		NAD83				
<b>Standard Parent Co Name:</b>						

NA

**One Time Release:**

**CAS No:**

95-63-6

**PFAS:**

NO

**2010 Details**

<b>TRI FD:</b>	33605NTRNT1616P				<b>Water:</b>	0
<b>Industry Sector Code:</b>	336				<b>Landfills:</b>	0
<b>Federal Facility:</b>	NO				<b>RCRA C Landfill:</b>	0
<b>Cas No Compound ID:</b>	0007440473				<b>Other Landfills:</b>	0
<b>Classification:</b>	TRI				<b>Land Treatment:</b>	0
<b>Primary SIC:</b>					<b>Surface Impndmnt:</b>	0
<b>Primary NAICS:</b>	336611				<b>RCRA Surface IM:</b>	0
<b>Metal:</b>	YES				<b>Other Surface I:</b>	0
<b>Carcinogen:</b>	NO				<b>Other Disposal:</b>	0
<b>Fugitive Air:</b>	5				<b>On Site Release Tot:</b>	5
<b>Stack Air:</b>	0				<b>Off Site Release Tot:</b>	0
<b>Underground:</b>	0				<b>Off Site Recycled Tot:</b>	0
<b>Underground CL I:</b>	0				<b>Total Releases:</b>	5
<b>Underground C II-V:</b>	0					
<b>Chemical:</b>		Chromium				
<b>Industry Sector:</b>		Transportation Equipment				
<b>Parent Co Name:</b>		NAD83				
<b>Standard Parent Co Name:</b>						

NA

**One Time Release:**

Map Key	Number of Records	Direction	Distance (mi/ft)	Elev/Diff (ft)	Site	DB
---------	-------------------	-----------	------------------	----------------	------	----

**CAS No:**

7440-47-3

**PFAS:**

NO

<b>TRI FD:</b>	33605NTRNT1616P	<b>Water:</b>	0
<b>Industry Sector Code:</b>	336	<b>Landfills:</b>	0
<b>Federal Facility:</b>	NO	<b>RCRA C Landfill:</b>	0
<b>Cas No Compound ID:</b>	0007440020	<b>Other Landfills:</b>	0
<b>Classification:</b>	TRI	<b>Land Treatment:</b>	0
<b>Primary SIC:</b>		<b>Surface Impndmnt:</b>	0
<b>Primary NAICS:</b>	336611	<b>RCRA Surface IM:</b>	0
<b>Metal:</b>	YES	<b>Other Surface I:</b>	0
<b>Carcinogen:</b>	YES	<b>Other Disposal:</b>	0
<b>Fugitive Air:</b>	5	<b>On Site Release Tot:</b>	5
<b>Stack Air:</b>	0	<b>Off Site Release Tot:</b>	0
<b>Underground:</b>	0	<b>Off Site Recycled Tot:</b>	0
<b>Underground CL I:</b>	0	<b>Total Releases:</b>	5
<b>Underground C II-V:</b>	0		
<b>Chemical:</b>	Nickel		
<b>Industry Sector:</b>	Transportation Equipment		
<b>Parent Co Name:</b>	NAD83		
<b>Standard Parent Co Name:</b>			

NA

**One Time Release:**

**CAS No:**

7440-02-0

**PFAS:**

NO

<b>TRI FD:</b>	33605NTRNT1616P	<b>Water:</b>	0
<b>Industry Sector Code:</b>	336	<b>Landfills:</b>	0
<b>Federal Facility:</b>	NO	<b>RCRA C Landfill:</b>	0
<b>Cas No Compound ID:</b>	0001330207	<b>Other Landfills:</b>	0
<b>Classification:</b>	TRI	<b>Land Treatment:</b>	0
<b>Primary SIC:</b>		<b>Surface Impndmnt:</b>	0
<b>Primary NAICS:</b>	336611	<b>RCRA Surface IM:</b>	0
<b>Metal:</b>	NO	<b>Other Surface I:</b>	0
<b>Carcinogen:</b>	NO	<b>Other Disposal:</b>	0
<b>Fugitive Air:</b>	15091	<b>On Site Release Tot:</b>	15091
<b>Stack Air:</b>	0	<b>Off Site Release Tot:</b>	0
<b>Underground:</b>	0	<b>Off Site Recycled Tot:</b>	0
<b>Underground CL I:</b>	0	<b>Total Releases:</b>	15091
<b>Underground C II-V:</b>	0		

Map Key	Number of Records	Direction	Distance (mi/ft)	Elev/Diff (ft)	Site	DB
---------	-------------------	-----------	------------------	----------------	------	----

**Chemical:** Xylene (mixed isomers)  
**Industry Sector:** Transportation Equipment  
**Parent Co Name:** NAD83  
**Standard Parent Co Name:**

NA

**One Time Release:**

**CAS No:**

1330-20-7

**PFAS:**

NO

**2011 Details**

<b>TRI FD:</b>	33605NTRNT1616P	<b>Water:</b>	0
<b>Industry Sector Code:</b>	336	<b>Landfills:</b>	0
<b>Federal Facility:</b>	NO	<b>RCRA C Landfill:</b>	0
<b>Cas No Compound ID:</b>	0000071363	<b>Other Landfills:</b>	0
<b>Classification:</b>	TRI	<b>Land Treatment:</b>	0
<b>Primary SIC:</b>		<b>Surface Impdmnt:</b>	0
<b>Primary NAICS:</b>	336611	<b>RCRA Surface IM:</b>	0
<b>Metal:</b>	NO	<b>Other Surface I:</b>	0
<b>Carcinogen:</b>	NO	<b>Other Disposal:</b>	0
<b>Fugitive Air:</b>	15564	<b>On Site Release Tot:</b>	15564
<b>Stack Air:</b>	0	<b>Off Site Release Tot:</b>	0
<b>Underground:</b>	0	<b>Off Site Recycled Tot:</b>	0
<b>Underground CL I:</b>	0	<b>Total Releases:</b>	15564
<b>Underground C II-V:</b>	0		

**Chemical:** n-Butyl alcohol  
**Industry Sector:** Transportation Equipment  
**Parent Co Name:** NAD83  
**Standard Parent Co Name:**

NA

**One Time Release:**

**CAS No:**

71-36-3

**PFAS:**

NO

<b>TRI FD:</b>	33605NTRNT1616P	<b>Water:</b>	0
<b>Industry Sector Code:</b>	336	<b>Landfills:</b>	0
<b>Federal Facility:</b>	NO	<b>RCRA C Landfill:</b>	0
<b>Cas No Compound ID:</b>	0001330207	<b>Other Landfills:</b>	0

Map Key	Number of Records	Direction	Distance (mi/ft)	Elev/Diff (ft)	Site	DB
---------	-------------------	-----------	------------------	----------------	------	----

<b>Classification:</b>	TRI				<b>Land Treatment:</b>	0
<b>Primary SIC:</b>					<b>Surface Impndmnt:</b>	0
<b>Primary NAICS:</b>	336611				<b>RCRA Surface IM:</b>	0
<b>Metal:</b>	NO				<b>Other Surface I:</b>	0
<b>Carcinogen:</b>	NO				<b>Other Disposal:</b>	0
<b>Fugitive Air:</b>	24543				<b>On Site Release Tot:</b>	24543
<b>Stack Air:</b>	0				<b>Off Site Release Tot:</b>	0
<b>Underground:</b>	0				<b>Off Site Recycled Tot:</b>	0
<b>Underground CL I:</b>	0				<b>Total Releases:</b>	24543
<b>Underground C II-V:</b>	0					

**Chemical:** Xylene (mixed isomers)  
**Industry Sector:** Transportation Equipment  
**Parent Co Name:** NAD83  
**Standard Parent Co Name:**

NA

**One Time Release:**

**CAS No:**

1330-20-7

**PFAS:**

NO

<b>TRI FD:</b>	33605NTRNT1616P				<b>Water:</b>	0
<b>Industry Sector Code:</b>	336				<b>Landfills:</b>	0
<b>Federal Facility:</b>	NO				<b>RCRA C Landfill:</b>	0
<b>Cas No Compound ID:</b>	N100				<b>Other Landfills:</b>	0
<b>Classification:</b>	TRI				<b>Land Treatment:</b>	0
<b>Primary SIC:</b>					<b>Surface Impndmnt:</b>	0
<b>Primary NAICS:</b>	336611				<b>RCRA Surface IM:</b>	0
<b>Metal:</b>	YES				<b>Other Surface I:</b>	0
<b>Carcinogen:</b>	NO				<b>Other Disposal:</b>	0
<b>Fugitive Air:</b>	0				<b>On Site Release Tot:</b>	0
<b>Stack Air:</b>	0				<b>Off Site Release Tot:</b>	250
<b>Underground:</b>	0				<b>Off Site Recycled Tot:</b>	0
<b>Underground CL I:</b>	0				<b>Total Releases:</b>	250
<b>Underground C II-V:</b>	0					

**Chemical:** Copper compounds  
**Industry Sector:** Transportation Equipment  
**Parent Co Name:** NAD83  
**Standard Parent Co Name:**

NA

**One Time Release:**

**CAS No:**

N100

**PFAS:**

Map Key	Number of Records	Direction	Distance (mi/ft)	Elev/Diff (ft)	Site	DB
---------	-------------------	-----------	------------------	----------------	------	----

NO

**2012 Details**

<b>TRI FD:</b>	33605NTRNT1616P	<b>Water:</b>	0
<b>Industry Sector Code:</b>	336	<b>Landfills:</b>	0
<b>Federal Facility:</b>	NO	<b>RCRA C Landfill:</b>	0
<b>Cas No Compound ID:</b>	0000071363	<b>Other Landfills:</b>	0
<b>Classification:</b>	TRI	<b>Land Treatment:</b>	0
<b>Primary SIC:</b>		<b>Surface Impdmnt:</b>	0
<b>Primary NAICS:</b>	336611	<b>RCRA Surface IM:</b>	0
<b>Metal:</b>	NO	<b>Other Surface I:</b>	0
<b>Carcinogen:</b>	NO	<b>Other Disposal:</b>	0
<b>Fugitive Air:</b>	14653	<b>On Site Release Tot:</b>	14653
<b>Stack Air:</b>	0	<b>Off Site Release Tot:</b>	0
<b>Underground:</b>	0	<b>Off Site Recycled Tot:</b>	0
<b>Underground CL I:</b>	0	<b>Total Releases:</b>	14653
<b>Underground C II-V:</b>	0		
<b>Chemical:</b>	n-Butyl alcohol		
<b>Industry Sector:</b>	Transportation Equipment		
<b>Parent Co Name:</b>	NAD83		
<b>Standard Parent Co Name:</b>			

NA

**One Time Release:**

**CAS No:**

71-36-3

**PFAS:**

NO

<b>TRI FD:</b>	33605NTRNT1616P	<b>Water:</b>	0
<b>Industry Sector Code:</b>	336	<b>Landfills:</b>	0
<b>Federal Facility:</b>	NO	<b>RCRA C Landfill:</b>	0
<b>Cas No Compound ID:</b>	N982	<b>Other Landfills:</b>	0
<b>Classification:</b>	TRI	<b>Land Treatment:</b>	0
<b>Primary SIC:</b>		<b>Surface Impdmnt:</b>	0
<b>Primary NAICS:</b>	336611	<b>RCRA Surface IM:</b>	0
<b>Metal:</b>	YES	<b>Other Surface I:</b>	0
<b>Carcinogen:</b>	NO	<b>Other Disposal:</b>	0
<b>Fugitive Air:</b>	0	<b>On Site Release Tot:</b>	0
<b>Stack Air:</b>	0	<b>Off Site Release Tot:</b>	250
<b>Underground:</b>	0	<b>Off Site Recycled Tot:</b>	0
<b>Underground CL I:</b>	0	<b>Total Releases:</b>	250
<b>Underground C II-V:</b>	0		
<b>Chemical:</b>	Zinc compounds		
<b>Industry Sector:</b>	Transportation Equipment		
<b>Parent Co Name:</b>	NAD83		

Map Key	Number of Records	Direction	Distance (mi/ft)	Elev/Diff (ft)	Site	DB
---------	-------------------	-----------	------------------	----------------	------	----

**Standard Parent Co Name:**

NA

**One Time Release:**

**CAS No:**

N982

**PFAS:**

NO

<b>TRI FD:</b>	33605NTRNT1616P	<b>Water:</b>	0
<b>Industry Sector Code:</b>	336	<b>Landfills:</b>	0
<b>Federal Facility:</b>	NO	<b>RCRA C Landfill:</b>	0
<b>Cas No Compound ID:</b>	N100	<b>Other Landfills:</b>	0
<b>Classification:</b>	TRI	<b>Land Treatment:</b>	0
<b>Primary SIC:</b>		<b>Surface Impdmnt:</b>	0
<b>Primary NAICS:</b>	336611	<b>RCRA Surface IM:</b>	0
<b>Metal:</b>	YES	<b>Other Surface I:</b>	0
<b>Carcinogen:</b>	NO	<b>Other Disposal:</b>	0
<b>Fugitive Air:</b>	5	<b>On Site Release Tot:</b>	5
<b>Stack Air:</b>	0	<b>Off Site Release Tot:</b>	750
<b>Underground:</b>	0	<b>Off Site Recycled Tot:</b>	0
<b>Underground CL I:</b>	0	<b>Total Releases:</b>	755
<b>Underground C II-V:</b>	0		

**Chemical:** Copper compounds  
**Industry Sector:** Transportation Equipment  
**Parent Co Name:** NAD83  
**Standard Parent Co Name:**

NA

**One Time Release:**

**CAS No:**

N100

**PFAS:**

NO

<b>TRI FD:</b>	33605NTRNT1616P	<b>Water:</b>	0
<b>Industry Sector Code:</b>	336	<b>Landfills:</b>	0
<b>Federal Facility:</b>	NO	<b>RCRA C Landfill:</b>	0
<b>Cas No Compound ID:</b>	0001330207	<b>Other Landfills:</b>	0
<b>Classification:</b>	TRI	<b>Land Treatment:</b>	0
<b>Primary SIC:</b>		<b>Surface Impdmnt:</b>	0
<b>Primary NAICS:</b>	336611	<b>RCRA Surface IM:</b>	0
<b>Metal:</b>	NO	<b>Other Surface I:</b>	0
<b>Carcinogen:</b>	NO	<b>Other Disposal:</b>	0
<b>Fugitive Air:</b>	26198	<b>On Site Release Tot:</b>	26198

Map Key	Number of Records	Direction	Distance (mi/ft)	Elev/Diff (ft)	Site	DB
---------	-------------------	-----------	------------------	----------------	------	----

Stack Air:	0				Off Site Release Tot:	0
Underground:	0				Off Site Recycled Tot:	0
Underground CL I:	0				Total Releases:	26198
Underground C II-V:	0					

**Chemical:** Xylene (mixed isomers)  
**Industry Sector:** Transportation Equipment  
**Parent Co Name:** NAD83  
**Standard Parent Co Name:**

NA

**One Time Release:**

**CAS No:**

1330-20-7

**PFAS:**

NO

**2013 Details**

<b>TRI FD:</b>	33605NTRNT1616P	<b>Water:</b>	0
<b>Industry Sector Code:</b>	336	<b>Landfills:</b>	0
<b>Federal Facility:</b>	NO	<b>RCRA C Landfill:</b>	0
<b>Cas No Compound ID:</b>	N982	<b>Other Landfills:</b>	0
<b>Classification:</b>	TRI	<b>Land Treatment:</b>	0
<b>Primary SIC:</b>		<b>Surface Impdmnt:</b>	0
<b>Primary NAICS:</b>	336611	<b>RCRA Surface IM:</b>	0
<b>Metal:</b>	YES	<b>Other Surface I:</b>	0
<b>Carcinogen:</b>	NO	<b>Other Disposal:</b>	5
<b>Fugitive Air:</b>	0	<b>On Site Release Tot:</b>	5
<b>Stack Air:</b>	0	<b>Off Site Release Tot:</b>	250
<b>Underground:</b>	0	<b>Off Site Recycled Tot:</b>	0
<b>Underground CL I:</b>	0	<b>Total Releases:</b>	255
<b>Underground C II-V:</b>	0		

**Chemical:** Zinc compounds  
**Industry Sector:** Transportation Equipment  
**Parent Co Name:** NAD83  
**Standard Parent Co Name:**

NA

**One Time Release:**

**CAS No:**

N982

**PFAS:**

NO



Map Key	Number of Records	Direction	Distance (mi/ft)	Elev/Diff (ft)	Site	DB
---------	-------------------	-----------	------------------	----------------	------	----

<b>TRI FD:</b>	33605NTRNT1616P				<b>Water:</b>	0
<b>Industry Sector Code:</b>	336				<b>Landfills:</b>	0
<b>Federal Facility:</b>	NO				<b>RCRA C Landfill:</b>	0
<b>Cas No Compound ID:</b>	0001330207				<b>Other Landfills:</b>	0
<b>Classification:</b>	TRI				<b>Land Treatment:</b>	0
<b>Primary SIC:</b>					<b>Surface Impndmnt:</b>	0
<b>Primary NAICS:</b>	336611				<b>RCRA Surface IM:</b>	0
<b>Metal:</b>	NO				<b>Other Surface I:</b>	0
<b>Carcinogen:</b>	NO				<b>Other Disposal:</b>	0
<b>Fugitive Air:</b>	30398				<b>On Site Release Tot:</b>	30398
<b>Stack Air:</b>	0				<b>Off Site Release Tot:</b>	0
<b>Underground:</b>	0				<b>Off Site Recycled Tot:</b>	0
<b>Underground CL I:</b>	0				<b>Total Releases:</b>	30398
<b>Underground C II-V:</b>	0					
<b>Chemical:</b>		Xylene (mixed isomers)				
<b>Industry Sector:</b>		Transportation Equipment				
<b>Parent Co Name:</b>		NAD83				
<b>Standard Parent Co Name:</b>						

NA

**One Time Release:**

**CAS No:**

1330-20-7

**PFAS:**

NO

<b>TRI FD:</b>	33605NTRNT1616P				<b>Water:</b>	0
<b>Industry Sector Code:</b>	336				<b>Landfills:</b>	0
<b>Federal Facility:</b>	NO				<b>RCRA C Landfill:</b>	0
<b>Cas No Compound ID:</b>	0000071363				<b>Other Landfills:</b>	0
<b>Classification:</b>	TRI				<b>Land Treatment:</b>	0
<b>Primary SIC:</b>					<b>Surface Impndmnt:</b>	0
<b>Primary NAICS:</b>	336611				<b>RCRA Surface IM:</b>	0
<b>Metal:</b>	NO				<b>Other Surface I:</b>	0
<b>Carcinogen:</b>	NO				<b>Other Disposal:</b>	0
<b>Fugitive Air:</b>	18381				<b>On Site Release Tot:</b>	18381
<b>Stack Air:</b>	0				<b>Off Site Release Tot:</b>	0
<b>Underground:</b>	0				<b>Off Site Recycled Tot:</b>	0
<b>Underground CL I:</b>	0				<b>Total Releases:</b>	18381
<b>Underground C II-V:</b>	0					
<b>Chemical:</b>		n-Butyl alcohol				
<b>Industry Sector:</b>		Transportation Equipment				
<b>Parent Co Name:</b>		NAD83				
<b>Standard Parent Co Name:</b>						

NA

**One Time Release:**

Map Key	Number of Records	Direction	Distance (mi/ft)	Elev/Diff (ft)	Site	DB
---------	-------------------	-----------	------------------	----------------	------	----

CAS No:

71-36-3

PFAS:

NO

<b>TRI FD:</b>	33605NTRNT1616P	<b>Water:</b>	0
<b>Industry Sector Code:</b>	336	<b>Landfills:</b>	0
<b>Federal Facility:</b>	NO	<b>RCRA C Landfill:</b>	0
<b>Cas No Compound ID:</b>	N100	<b>Other Landfills:</b>	0
<b>Classification:</b>	TRI	<b>Land Treatment:</b>	0
<b>Primary SIC:</b>		<b>Surface Impndmnt:</b>	0
<b>Primary NAICS:</b>	336611	<b>RCRA Surface IM:</b>	0
<b>Metal:</b>	YES	<b>Other Surface I:</b>	0
<b>Carcinogen:</b>	NO	<b>Other Disposal:</b>	5
<b>Fugitive Air:</b>	0	<b>On Site Release Tot:</b>	5
<b>Stack Air:</b>	0	<b>Off Site Release Tot:</b>	750
<b>Underground:</b>	0	<b>Off Site Recycled Tot:</b>	0
<b>Underground CL I:</b>	0	<b>Total Releases:</b>	755
<b>Underground C II-V:</b>	0		
<b>Chemical:</b>	Copper compounds		
<b>Industry Sector:</b>	Transportation Equipment		
<b>Parent Co Name:</b>	NAD83		
<b>Standard Parent Co Name:</b>			

NA

One Time Release:

CAS No:

N100

PFAS:

NO

2014 Details

<b>TRI FD:</b>	33605NTRNT1616P	<b>Water:</b>	0
<b>Industry Sector Code:</b>	336	<b>Landfills:</b>	0
<b>Federal Facility:</b>	NO	<b>RCRA C Landfill:</b>	0
<b>Cas No Compound ID:</b>	0001330207	<b>Other Landfills:</b>	0
<b>Classification:</b>	TRI	<b>Land Treatment:</b>	0
<b>Primary SIC:</b>		<b>Surface Impndmnt:</b>	0
<b>Primary NAICS:</b>	336611	<b>RCRA Surface IM:</b>	0
<b>Metal:</b>	NO	<b>Other Surface I:</b>	0
<b>Carcinogen:</b>	NO	<b>Other Disposal:</b>	0
<b>Fugitive Air:</b>	15811	<b>On Site Release Tot:</b>	15811
<b>Stack Air:</b>	0	<b>Off Site Release Tot:</b>	0
<b>Underground:</b>	0	<b>Off Site Recycled Tot:</b>	0

Map Key	Number of Records	Direction	Distance (mi/ft)	Elev/Diff (ft)	Site	DB
---------	-------------------	-----------	------------------	----------------	------	----

<b>Underground CL I:</b>	0				<b>Total Releases:</b>	15811
--------------------------	---	--	--	--	------------------------	-------

**Underground C II-V:** 0

**Chemical:** Xylene (mixed isomers)  
**Industry Sector:** Transportation Equipment  
**Parent Co Name:** NAD83  
**Standard Parent Co Name:**

NA

**One Time Release:**

**CAS No:**

1330-20-7

**PFAS:**

NO

**TRI FD:** 33605NTRNT1616P

**Industry Sector Code:** 336

**Federal Facility:** NO

**Cas No Compound ID:** 0000095636

**Classification:** TRI

**Primary SIC:**

**Primary NAICS:** 336611

**Metal:** NO

**Carcinogen:** NO

**Fugitive Air:** 10000

**Stack Air:** 0

**Underground:** 0

**Underground CL I:** 0

**Underground C II-V:** 0

**Chemical:** 1,2,4-Trimethylbenzene  
**Industry Sector:** Transportation Equipment  
**Parent Co Name:** NAD83  
**Standard Parent Co Name:**

NA

**One Time Release:**

**CAS No:**

95-63-6

**PFAS:**

NO

**TRI FD:** 33605NTRNT1616P

**Industry Sector Code:** 336

**Federal Facility:** NO

**Cas No Compound ID:** 0000115071

**Classification:** TRI

**Water:** 0

**Landfills:** 0

**RCRA C Landfill:** 0

**Other Landfills:** 0

**Land Treatment:** 0

**On Site Release Tot:** 10000

**Off Site Release Tot:** 0

**Off Site Recycled Tot:** 0

**Total Releases:** 10000

Map Key	Number of Records	Direction	Distance (mi/ft)	Elev/Diff (ft)	Site	DB
---------	-------------------	-----------	------------------	----------------	------	----

Primary SIC:					Surface Impndmnt:	0
Primary NAICS:	336611				RCRA Surface IM:	0
Metal:	NO				Other Surface I:	0
Carcinogen:	NO				Other Disposal:	0
Fugitive Air:	5				On Site Release Tot:	5
Stack Air:	0				Off Site Release Tot:	0
Underground:	0				Off Site Recycled Tot:	0
Underground CL I:	0				Total Releases:	5
Underground C II-V:	0					

**Chemical:** Propylene  
**Industry Sector:** Transportation Equipment  
**Parent Co Name:** NAD83  
**Standard Parent Co Name:**

NA

**One Time Release:**

**CAS No:**

115-07-1

**PFAS:**

NO

TRI FD:	33605NTRNT1616P				Water:	0
Industry Sector Code:	336				Landfills:	0
Federal Facility:	NO				RCRA C Landfill:	0
Cas No Compound ID:	0000071363				Other Landfills:	0
Classification:	TRI				Land Treatment:	0
Primary SIC:					Surface Impndmnt:	0
Primary NAICS:	336611				RCRA Surface IM:	0
Metal:	NO				Other Surface I:	0
Carcinogen:	NO				Other Disposal:	0
Fugitive Air:	13798				On Site Release Tot:	13798
Stack Air:	0				Off Site Release Tot:	0
Underground:	0				Off Site Recycled Tot:	0
Underground CL I:	0				Total Releases:	13798
Underground C II-V:	0					

**Chemical:** n-Butyl alcohol  
**Industry Sector:** Transportation Equipment  
**Parent Co Name:** NAD83  
**Standard Parent Co Name:**

NA

**One Time Release:**

**CAS No:**

71-36-3

**PFAS:**

NO

Map Key	Number of Records	Direction	Distance (mi/ft)	Elev/Diff (ft)	Site	DB
---------	-------------------	-----------	------------------	----------------	------	----

**2015 Details**

<b>TRI FD:</b>	33605NTRNT1616P	<b>Water:</b>	5
<b>Industry Sector Code:</b>	336	<b>Landfills:</b>	0
<b>Federal Facility:</b>	NO	<b>RCRA C Landfill:</b>	0
<b>Cas No Compound ID:</b>	0000095636	<b>Other Landfills:</b>	0
<b>Classification:</b>	TRI	<b>Land Treatment:</b>	0
<b>Primary SIC:</b>		<b>Surface Impndmnt:</b>	0
<b>Primary NAICS:</b>	336611	<b>RCRA Surface IM:</b>	0
<b>Metal:</b>	NO	<b>Other Surface I:</b>	0
<b>Carcinogen:</b>	NO	<b>Other Disposal:</b>	0
<b>Fugitive Air:</b>	10252	<b>On Site Release Tot:</b>	10257
<b>Stack Air:</b>	0	<b>Off Site Release Tot:</b>	0
<b>Underground:</b>	0	<b>Off Site Recycled Tot:</b>	0
<b>Underground CL I:</b>	0	<b>Total Releases:</b>	10257
<b>Underground C II-V:</b>	0		
<b>Chemical:</b>	1,2,4-Trimethylbenzene		
<b>Industry Sector:</b>	Transportation Equipment		
<b>Parent Co Name:</b>	NAD83		
<b>Standard Parent Co Name:</b>			

NA

**One Time Release:**

**CAS No:**

95-63-6

**PFAS:**

NO

<b>TRI FD:</b>	33605NTRNT1616P	<b>Water:</b>	5
<b>Industry Sector Code:</b>	336	<b>Landfills:</b>	0
<b>Federal Facility:</b>	NO	<b>RCRA C Landfill:</b>	0
<b>Cas No Compound ID:</b>	0000071363	<b>Other Landfills:</b>	0
<b>Classification:</b>	TRI	<b>Land Treatment:</b>	0
<b>Primary SIC:</b>		<b>Surface Impndmnt:</b>	0
<b>Primary NAICS:</b>	336611	<b>RCRA Surface IM:</b>	0
<b>Metal:</b>	NO	<b>Other Surface I:</b>	0
<b>Carcinogen:</b>	NO	<b>Other Disposal:</b>	0
<b>Fugitive Air:</b>	23333	<b>On Site Release Tot:</b>	23338
<b>Stack Air:</b>	0	<b>Off Site Release Tot:</b>	0
<b>Underground:</b>	0	<b>Off Site Recycled Tot:</b>	0
<b>Underground CL I:</b>	0	<b>Total Releases:</b>	23338
<b>Underground C II-V:</b>	0		
<b>Chemical:</b>	n-Butyl alcohol		
<b>Industry Sector:</b>	Transportation Equipment		
<b>Parent Co Name:</b>	NAD83		
<b>Standard Parent Co Name:</b>			

Map Key	Number of Records	Direction	Distance (mi/ft)	Elev/Diff (ft)	Site	DB
---------	-------------------	-----------	------------------	----------------	------	----

NA

**One Time Release:**

**CAS No:**

71-36-3

**PFAS:**

NO

<b>TRI FD:</b>	33605NTRNT1616P	<b>Water:</b>	5
<b>Industry Sector Code:</b>	336	<b>Landfills:</b>	0
<b>Federal Facility:</b>	NO	<b>RCRA C Landfill:</b>	0
<b>Cas No Compound ID:</b>	0001330207	<b>Other Landfills:</b>	0
<b>Classification:</b>	TRI	<b>Land Treatment:</b>	0
<b>Primary SIC:</b>		<b>Surface Impdmnt:</b>	0
<b>Primary NAICS:</b>	336611	<b>RCRA Surface IM:</b>	0
<b>Metal:</b>	NO	<b>Other Surface I:</b>	0
<b>Carcinogen:</b>	NO	<b>Other Disposal:</b>	0
<b>Fugitive Air:</b>	41875	<b>On Site Release Tot:</b>	41880
<b>Stack Air:</b>	0	<b>Off Site Release Tot:</b>	0
<b>Underground:</b>	0	<b>Off Site Recycled Tot:</b>	0
<b>Underground CL I:</b>	0	<b>Total Releases:</b>	41880
<b>Underground C II-V:</b>	0		
<b>Chemical:</b>	Xylene (mixed isomers)		
<b>Industry Sector:</b>	Transportation Equipment		
<b>Parent Co Name:</b>	NAD83		
<b>Standard Parent Co Name:</b>			

NA

**One Time Release:**

**CAS No:**

1330-20-7

**PFAS:**

NO

<b>TRI FD:</b>	33605NTRNT1616P	<b>Water:</b>	5
<b>Industry Sector Code:</b>	336	<b>Landfills:</b>	0
<b>Federal Facility:</b>	NO	<b>RCRA C Landfill:</b>	0
<b>Cas No Compound ID:</b>	0000100414	<b>Other Landfills:</b>	0
<b>Classification:</b>	TRI	<b>Land Treatment:</b>	0
<b>Primary SIC:</b>		<b>Surface Impdmnt:</b>	0
<b>Primary NAICS:</b>	336611	<b>RCRA Surface IM:</b>	0
<b>Metal:</b>	NO	<b>Other Surface I:</b>	0
<b>Carcinogen:</b>	YES	<b>Other Disposal:</b>	0
<b>Fugitive Air:</b>	12062	<b>On Site Release Tot:</b>	12067
<b>Stack Air:</b>	0	<b>Off Site Release Tot:</b>	0

Map Key	Number of Records	Direction	Distance (mi/ft)	Elev/Diff (ft)	Site	DB
<b>Underground:</b>	0				<b>Off Site Recycled Tot:</b>	0
<b>Underground CL I:</b>	0				<b>Total Releases:</b>	12067
<b>Underground C II-V:</b>	0					
<b>Chemical:</b>		Ethylbenzene				
<b>Industry Sector:</b>		Transportation Equipment				
<b>Parent Co Name:</b>		NAD83				
<b>Standard Parent Co Name:</b>						
NA						
<b>One Time Release:</b>						
<b>CAS No:</b>						
100-41-4						
<b>PFAS:</b>						
NO						
<b>TRI FD:</b>	33605NTRNT1616P				<b>Water:</b>	0
<b>Industry Sector Code:</b>	336				<b>Landfills:</b>	0
<b>Federal Facility:</b>	NO				<b>RCRA C Landfill:</b>	0
<b>Cas No Compound ID:</b>	0000115071				<b>Other Landfills:</b>	0
<b>Classification:</b>	TRI				<b>Land Treatment:</b>	0
<b>Primary SIC:</b>					<b>Surface Impndmnt:</b>	0
<b>Primary NAICS:</b>	336611				<b>RCRA Surface IM:</b>	0
<b>Metal:</b>	NO				<b>Other Surface I:</b>	0
<b>Carcinogen:</b>	NO				<b>Other Disposal:</b>	0
<b>Fugitive Air:</b>	5				<b>On Site Release Tot:</b>	5
<b>Stack Air:</b>	0				<b>Off Site Release Tot:</b>	0
<b>Underground:</b>	0				<b>Off Site Recycled Tot:</b>	0
<b>Underground CL I:</b>	0				<b>Total Releases:</b>	5
<b>Underground C II-V:</b>	0					
<b>Chemical:</b>		Propylene				
<b>Industry Sector:</b>		Transportation Equipment				
<b>Parent Co Name:</b>		NAD83				
<b>Standard Parent Co Name:</b>						
NA						
<b>One Time Release:</b>						
<b>CAS No:</b>						
115-07-1						
<b>PFAS:</b>						
NO						
<b>TRI FD:</b>	33605NTRNT1616P				<b>Water:</b>	5
<b>Industry Sector Code:</b>	336				<b>Landfills:</b>	0
<b>Federal Facility:</b>	NO				<b>RCRA C Landfill:</b>	0
<b>Cas No Compound ID:</b>	N100				<b>Other Landfills:</b>	0

Map Key	Number of Records	Direction	Distance (mi/ft)	Elev/Diff (ft)	Site	DB
---------	-------------------	-----------	------------------	----------------	------	----

<b>Classification:</b>	TRI				<b>Land Treatment:</b>	0
<b>Primary SIC:</b>					<b>Surface Impndmnt:</b>	0
<b>Primary NAICS:</b>	336611				<b>RCRA Surface IM:</b>	0
<b>Metal:</b>	YES				<b>Other Surface I:</b>	0
<b>Carcinogen:</b>	NO				<b>Other Disposal:</b>	5
<b>Fugitive Air:</b>	0				<b>On Site Release Tot:</b>	10
<b>Stack Air:</b>	0				<b>Off Site Release Tot:</b>	250
<b>Underground:</b>	0				<b>Off Site Recycled Tot:</b>	0
<b>Underground CL I:</b>	0				<b>Total Releases:</b>	260
<b>Underground C II-V:</b>	0					

**Chemical:** Copper compounds  
**Industry Sector:** Transportation Equipment  
**Parent Co Name:** NAD83  
**Standard Parent Co Name:**

NA

**One Time Release:**

**CAS No:**

N100

**PFAS:**

NO

<b>TRI FD:</b>	33605NTRNT1616P				<b>Water:</b>	250
<b>Industry Sector Code:</b>	336				<b>Landfills:</b>	0
<b>Federal Facility:</b>	NO				<b>RCRA C Landfill:</b>	0
<b>Cas No Compound ID:</b>	0001344281				<b>Other Landfills:</b>	0
<b>Classification:</b>	TRI				<b>Land Treatment:</b>	0
<b>Primary SIC:</b>					<b>Surface Impndmnt:</b>	0
<b>Primary NAICS:</b>	336611				<b>RCRA Surface IM:</b>	0
<b>Metal:</b>	NO				<b>Other Surface I:</b>	0
<b>Carcinogen:</b>	NO				<b>Other Disposal:</b>	250
<b>Fugitive Air:</b>	7948				<b>On Site Release Tot:</b>	8448
<b>Stack Air:</b>	0				<b>Off Site Release Tot:</b>	0
<b>Underground:</b>	0				<b>Off Site Recycled Tot:</b>	2649465
<b>Underground CL I:</b>	0				<b>Total Releases:</b>	8448
<b>Underground C II-V:</b>	0					

**Chemical:** Aluminum oxide (fibrous forms)  
**Industry Sector:** Transportation Equipment  
**Parent Co Name:** NAD83  
**Standard Parent Co Name:**

NA

**One Time Release:**

**CAS No:**

1344-28-1

**PFAS:**



Map Key	Number of Records	Direction	Distance (mi/ft)	Elev/Diff (ft)	Site	DB
---------	-------------------	-----------	------------------	----------------	------	----

NO

**2016 Details**

<b>TRI FD:</b>	33605NTRNT1616P	<b>Water:</b>	5
<b>Industry Sector Code:</b>	336	<b>Landfills:</b>	0
<b>Federal Facility:</b>	NO	<b>RCRA C Landfill:</b>	0
<b>Cas No Compound ID:</b>	0001330207	<b>Other Landfills:</b>	0
<b>Classification:</b>	TRI	<b>Land Treatment:</b>	0
<b>Primary SIC:</b>		<b>Surface Impdmnt:</b>	0
<b>Primary NAICS:</b>	336611	<b>RCRA Surface IM:</b>	0
<b>Metal:</b>	NO	<b>Other Surface I:</b>	0
<b>Carcinogen:</b>	NO	<b>Other Disposal:</b>	0
<b>Fugitive Air:</b>	15974	<b>On Site Release Tot:</b>	15979
<b>Stack Air:</b>	0	<b>Off Site Release Tot:</b>	0
<b>Underground:</b>	0	<b>Off Site Recycled Tot:</b>	0
<b>Underground CL I:</b>	0	<b>Total Releases:</b>	15979
<b>Underground C II-V:</b>	0		
<b>Chemical:</b>	Xylene (mixed isomers)		
<b>Industry Sector:</b>	Transportation Equipment		
<b>Parent Co Name:</b>	NAD83		
<b>Standard Parent Co Name:</b>			

NA

**One Time Release:**

**CAS No:**

1330-20-7

**PFAS:**

NO

<b>TRI FD:</b>	33605NTRNT1616P	<b>Water:</b>	0
<b>Industry Sector Code:</b>	336	<b>Landfills:</b>	0
<b>Federal Facility:</b>	NO	<b>RCRA C Landfill:</b>	0
<b>Cas No Compound ID:</b>	0000115071	<b>Other Landfills:</b>	0
<b>Classification:</b>	TRI	<b>Land Treatment:</b>	0
<b>Primary SIC:</b>		<b>Surface Impdmnt:</b>	0
<b>Primary NAICS:</b>	336611	<b>RCRA Surface IM:</b>	0
<b>Metal:</b>	NO	<b>Other Surface I:</b>	0
<b>Carcinogen:</b>	NO	<b>Other Disposal:</b>	0
<b>Fugitive Air:</b>	5	<b>On Site Release Tot:</b>	5
<b>Stack Air:</b>	0	<b>Off Site Release Tot:</b>	0
<b>Underground:</b>	0	<b>Off Site Recycled Tot:</b>	0
<b>Underground CL I:</b>	0	<b>Total Releases:</b>	5
<b>Underground C II-V:</b>	0		
<b>Chemical:</b>	Propylene		
<b>Industry Sector:</b>	Transportation Equipment		
<b>Parent Co Name:</b>	NAD83		

Map Key	Number of Records	Direction	Distance (mi/ft)	Elev/Diff (ft)	Site	DB
---------	-------------------	-----------	------------------	----------------	------	----

**Standard Parent Co Name:**

NA

**One Time Release:**

**CAS No:**

115-07-1

**PFAS:**

NO

<b>TRI FD:</b>	33605NTRNT1616P	<b>Water:</b>	250
<b>Industry Sector Code:</b>	336	<b>Landfills:</b>	0
<b>Federal Facility:</b>	NO	<b>RCRA C Landfill:</b>	0
<b>Cas No Compound ID:</b>	0001344281	<b>Other Landfills:</b>	0
<b>Classification:</b>	TRI	<b>Land Treatment:</b>	0
<b>Primary SIC:</b>		<b>Surface Impdmnt:</b>	0
<b>Primary NAICS:</b>	336611	<b>RCRA Surface IM:</b>	0
<b>Metal:</b>	NO	<b>Other Surface I:</b>	0
<b>Carcinogen:</b>	NO	<b>Other Disposal:</b>	250
<b>Fugitive Air:</b>	7334	<b>On Site Release Tot:</b>	7834
<b>Stack Air:</b>	0	<b>Off Site Release Tot:</b>	0
<b>Underground:</b>	0	<b>Off Site Recycled Tot:</b>	2444715
<b>Underground CL I:</b>	0	<b>Total Releases:</b>	7834
<b>Underground C II-V:</b>	0		

**Chemical:** Aluminum oxide (fibrous forms)  
**Industry Sector:** Transportation Equipment  
**Parent Co Name:** NAD83  
**Standard Parent Co Name:**

NA

**One Time Release:**

**CAS No:**

1344-28-1

**PFAS:**

NO

**2017 Details**

<b>TRI FD:</b>	33605NTRNT1616P	<b>Water:</b>	250
<b>Industry Sector Code:</b>	336	<b>Landfills:</b>	0
<b>Federal Facility:</b>	NO	<b>RCRA C Landfill:</b>	0
<b>Cas No Compound ID:</b>	0001344281	<b>Other Landfills:</b>	0
<b>Classification:</b>	TRI	<b>Land Treatment:</b>	0
<b>Primary SIC:</b>		<b>Surface Impdmnt:</b>	0
<b>Primary NAICS:</b>	336611	<b>RCRA Surface IM:</b>	0

Map Key	Number of Records	Direction	Distance (mi/ft)	Elev/Diff (ft)	Site	DB
---------	-------------------	-----------	------------------	----------------	------	----

<b>Metal:</b>	NO				<b>Other Surface I:</b>	0
<b>Carcinogen:</b>	NO				<b>Other Disposal:</b>	250
<b>Fugitive Air:</b>	3573				<b>On Site Release Tot:</b>	4073
<b>Stack Air:</b>	0				<b>Off Site Release Tot:</b>	0
<b>Underground:</b>	0				<b>Off Site Recycled Tot:</b>	1190910
<b>Underground CL I:</b>	0				<b>Total Releases:</b>	4073
<b>Underground C II-V:</b>	0					

**Chemical:** Aluminum oxide (fibrous forms)  
**Industry Sector:** Transportation Equipment  
**Parent Co Name:** NAD83  
**Standard Parent Co Name:**

NA

**One Time Release:**

**CAS No:**

1344-28-1

**PFAS:**

NO

<b>TRI FD:</b>	33605NTRNT1616P				<b>Water:</b>	0
<b>Industry Sector Code:</b>	336				<b>Landfills:</b>	0
<b>Federal Facility:</b>	NO				<b>RCRA C Landfill:</b>	0
<b>Cas No Compound ID:</b>	0000115071				<b>Other Landfills:</b>	0
<b>Classification:</b>	TRI				<b>Land Treatment:</b>	0
<b>Primary SIC:</b>					<b>Surface Impdmnt:</b>	0
<b>Primary NAICS:</b>	336611				<b>RCRA Surface IM:</b>	0
<b>Metal:</b>	NO				<b>Other Surface I:</b>	0
<b>Carcinogen:</b>	NO				<b>Other Disposal:</b>	0
<b>Fugitive Air:</b>	5				<b>On Site Release Tot:</b>	5
<b>Stack Air:</b>	0				<b>Off Site Release Tot:</b>	0
<b>Underground:</b>	0				<b>Off Site Recycled Tot:</b>	0
<b>Underground CL I:</b>	0				<b>Total Releases:</b>	5
<b>Underground C II-V:</b>	0					

**Chemical:** Propylene  
**Industry Sector:** Transportation Equipment  
**Parent Co Name:** NAD83  
**Standard Parent Co Name:**

NA

**One Time Release:**

**CAS No:**

115-07-1

**PFAS:**

NO

Map Key	Number of Records	Direction	Distance (mi/ft)	Elev/Diff (ft)	Site	DB
---------	-------------------	-----------	------------------	----------------	------	----

**2018 Details**

<b>TRI FD:</b>	33605NTRNT1616P	<b>Water:</b>	0
<b>Industry Sector Code:</b>	336	<b>Landfills:</b>	0
<b>Federal Facility:</b>	NO	<b>RCRA C Landfill:</b>	0
<b>Cas No Compound ID:</b>	0007440666	<b>Other Landfills:</b>	0
<b>Classification:</b>	TRI	<b>Land Treatment:</b>	0
<b>Primary SIC:</b>		<b>Surface Impndmnt:</b>	0
<b>Primary NAICS:</b>	336611	<b>RCRA Surface IM:</b>	0
<b>Metal:</b>	NO	<b>Other Surface I:</b>	0
<b>Carcinogen:</b>	NO	<b>Other Disposal:</b>	5
<b>Fugitive Air:</b>	48.66	<b>On Site Release Tot:</b>	53.66
<b>Stack Air:</b>	0	<b>Off Site Release Tot:</b>	0
<b>Underground:</b>	0	<b>Off Site Recycled Tot:</b>	18875
<b>Underground CL I:</b>	0	<b>Total Releases:</b>	53.66
<b>Underground C II-V:</b>	0		
<b>Chemical:</b>	Zinc (fume or dust)		
<b>Industry Sector:</b>	Transportation Equipment		
<b>Parent Co Name:</b>	NAD83		
<b>Standard Parent Co Name:</b>			

NA

**One Time Release:**

**CAS No:**

7440-66-6

**PFAS:**

NO

<b>TRI FD:</b>	33605NTRNT1616P	<b>Water:</b>	5
<b>Industry Sector Code:</b>	336	<b>Landfills:</b>	0
<b>Federal Facility:</b>	NO	<b>RCRA C Landfill:</b>	0
<b>Cas No Compound ID:</b>	0000071363	<b>Other Landfills:</b>	0
<b>Classification:</b>	TRI	<b>Land Treatment:</b>	0
<b>Primary SIC:</b>		<b>Surface Impndmnt:</b>	0
<b>Primary NAICS:</b>	336611	<b>RCRA Surface IM:</b>	0
<b>Metal:</b>	NO	<b>Other Surface I:</b>	0
<b>Carcinogen:</b>	NO	<b>Other Disposal:</b>	5
<b>Fugitive Air:</b>	11890	<b>On Site Release Tot:</b>	11900
<b>Stack Air:</b>	0	<b>Off Site Release Tot:</b>	0
<b>Underground:</b>	0	<b>Off Site Recycled Tot:</b>	0
<b>Underground CL I:</b>	0	<b>Total Releases:</b>	11900
<b>Underground C II-V:</b>	0		
<b>Chemical:</b>	n-Butyl alcohol		
<b>Industry Sector:</b>	Transportation Equipment		
<b>Parent Co Name:</b>	NAD83		
<b>Standard Parent Co Name:</b>			

NA

Map Key	Number of Records	Direction	Distance (mi/ft)	Elev/Diff (ft)	Site	DB
---------	-------------------	-----------	------------------	----------------	------	----

**One Time Release:**

**CAS No:**

71-36-3

**PFAS:**

NO

<b>TRI FD:</b>	33605NTRNT1616P	<b>Water:</b>	5
<b>Industry Sector Code:</b>	336	<b>Landfills:</b>	0
<b>Federal Facility:</b>	NO	<b>RCRA C Landfill:</b>	0
<b>Cas No Compound ID:</b>	N100	<b>Other Landfills:</b>	0
<b>Classification:</b>	TRI	<b>Land Treatment:</b>	0
<b>Primary SIC:</b>		<b>Surface Impdmnt:</b>	0
<b>Primary NAICS:</b>	336611	<b>RCRA Surface IM:</b>	0
<b>Metal:</b>	YES	<b>Other Surface I:</b>	0
<b>Carcinogen:</b>	NO	<b>Other Disposal:</b>	5
<b>Fugitive Air:</b>	0	<b>On Site Release Tot:</b>	10
<b>Stack Air:</b>	0	<b>Off Site Release Tot:</b>	750
<b>Underground:</b>	0	<b>Off Site Recycled Tot:</b>	0
<b>Underground CL I:</b>	0	<b>Total Releases:</b>	760
<b>Underground C II-V:</b>	0		
<b>Chemical:</b>	Copper compounds		
<b>Industry Sector:</b>	Transportation Equipment		
<b>Parent Co Name:</b>	NAD83		
<b>Standard Parent Co Name:</b>			

NA

**One Time Release:**

**CAS No:**

N100

**PFAS:**

NO

<b>TRI FD:</b>	33605NTRNT1616P	<b>Water:</b>	.31
<b>Industry Sector Code:</b>	336	<b>Landfills:</b>	0
<b>Federal Facility:</b>	NO	<b>RCRA C Landfill:</b>	0
<b>Cas No Compound ID:</b>	0007439921	<b>Other Landfills:</b>	0
<b>Classification:</b>	PBT	<b>Land Treatment:</b>	0
<b>Primary SIC:</b>		<b>Surface Impdmnt:</b>	0
<b>Primary NAICS:</b>	336611	<b>RCRA Surface IM:</b>	0
<b>Metal:</b>	YES	<b>Other Surface I:</b>	0
<b>Carcinogen:</b>	YES	<b>Other Disposal:</b>	.63
<b>Fugitive Air:</b>	9.44	<b>On Site Release Tot:</b>	10.38
<b>Stack Air:</b>	0	<b>Off Site Release Tot:</b>	0
<b>Underground:</b>	0	<b>Off Site Recycled Tot:</b>	3145.8

Map Key	Number of Records	Direction	Distance (mi/ft)	Elev/Diff (ft)	Site	DB
<b>Underground CL I:</b>	0				<b>Total Releases:</b>	10.38
<b>Underground C II-V:</b>	0					
<b>Chemical:</b>		Lead				
<b>Industry Sector:</b>		Transportation Equipment				
<b>Parent Co Name:</b>		NAD83				
<b>Standard Parent Co Name:</b>						
NA						
<b>One Time Release:</b>						
<b>CAS No:</b>						
7439-92-1						
<b>PFAS:</b>						
NO						
<b>TRI FD:</b>	33605NTRNT1616P				<b>Water:</b>	16
<b>Industry Sector Code:</b>	336				<b>Landfills:</b>	0
<b>Federal Facility:</b>	NO				<b>RCRA C Landfill:</b>	0
<b>Cas No Compound ID:</b>	0001344281				<b>Other Landfills:</b>	0
<b>Classification:</b>	TRI				<b>Land Treatment:</b>	0
<b>Primary SIC:</b>					<b>Surface Impndmnt:</b>	0
<b>Primary NAICS:</b>	336611				<b>RCRA Surface IM:</b>	0
<b>Metal:</b>	NO				<b>Other Surface I:</b>	0
<b>Carcinogen:</b>	NO				<b>Other Disposal:</b>	33
<b>Fugitive Air:</b>	495.7				<b>On Site Release Tot:</b>	544.7
<b>Stack Air:</b>	0				<b>Off Site Release Tot:</b>	0
<b>Underground:</b>	0				<b>Off Site Recycled Tot:</b>	180883
<b>Underground CL I:</b>	0				<b>Total Releases:</b>	544.7
<b>Underground C II-V:</b>	0					
<b>Chemical:</b>		Aluminum oxide (fibrous forms)				
<b>Industry Sector:</b>		Transportation Equipment				
<b>Parent Co Name:</b>		NAD83				
<b>Standard Parent Co Name:</b>						
NA						
<b>One Time Release:</b>						
<b>CAS No:</b>						
1344-28-1						
<b>PFAS:</b>						
NO						
<b>TRI FD:</b>	33605NTRNT1616P				<b>Water:</b>	0
<b>Industry Sector Code:</b>	336				<b>Landfills:</b>	0
<b>Federal Facility:</b>	NO				<b>RCRA C Landfill:</b>	0
<b>Cas No Compound ID:</b>	0000115071				<b>Other Landfills:</b>	0
<b>Classification:</b>	TRI				<b>Land Treatment:</b>	0

Map Key	Number of Records	Direction	Distance (mi/ft)	Elev/Diff (ft)	Site	DB
---------	-------------------	-----------	------------------	----------------	------	----

<b>Primary SIC:</b>					<b>Surface Impndmnt:</b>	0
<b>Primary NAICS:</b>	336611				<b>RCRA Surface IM:</b>	0
<b>Metal:</b>	NO				<b>Other Surface I:</b>	0
<b>Carcinogen:</b>	NO				<b>Other Disposal:</b>	0
<b>Fugitive Air:</b>	5				<b>On Site Release Tot:</b>	5
<b>Stack Air:</b>	0				<b>Off Site Release Tot:</b>	0
<b>Underground:</b>	0				<b>Off Site Recycled Tot:</b>	0
<b>Underground CL I:</b>	0				<b>Total Releases:</b>	5
<b>Underground C II-V:</b>	0					
<b>Chemical:</b>		Propylene				
<b>Industry Sector:</b>		Transportation Equipment				
<b>Parent Co Name:</b>		NAD83				
<b>Standard Parent Co Name:</b>						

NA

**One Time Release:**

**CAS No:**

115-07-1

**PFAS:**

NO

<b>TRI FD:</b>	33605NTRNT1616P				<b>Water:</b>	5
<b>Industry Sector Code:</b>	336				<b>Landfills:</b>	0
<b>Federal Facility:</b>	NO				<b>RCRA C Landfill:</b>	0
<b>Cas No Compound ID:</b>	0001330207				<b>Other Landfills:</b>	0
<b>Classification:</b>	TRI				<b>Land Treatment:</b>	0
<b>Primary SIC:</b>					<b>Surface Impndmnt:</b>	0
<b>Primary NAICS:</b>	336611				<b>RCRA Surface IM:</b>	0
<b>Metal:</b>	NO				<b>Other Surface I:</b>	0
<b>Carcinogen:</b>	NO				<b>Other Disposal:</b>	5
<b>Fugitive Air:</b>	23554				<b>On Site Release Tot:</b>	23564
<b>Stack Air:</b>	0				<b>Off Site Release Tot:</b>	0
<b>Underground:</b>	0				<b>Off Site Recycled Tot:</b>	0
<b>Underground CL I:</b>	0				<b>Total Releases:</b>	23564
<b>Underground C II-V:</b>	0					
<b>Chemical:</b>		Xylene (mixed isomers)				
<b>Industry Sector:</b>		Transportation Equipment				
<b>Parent Co Name:</b>		NAD83				
<b>Standard Parent Co Name:</b>						

NA

**One Time Release:**

**CAS No:**

1330-20-7

**PFAS:**

NO

**2019 Details**

<b>TRI FD:</b>	33605NTRNT1616P	<b>Water:</b>	0
<b>Industry Sector Code:</b>	336	<b>Landfills:</b>	0
<b>Federal Facility:</b>	NO	<b>RCRA C Landfill:</b>	0
<b>Cas No Compound ID:</b>	0000115071	<b>Other Landfills:</b>	0
<b>Classification:</b>	TRI	<b>Land Treatment:</b>	0
<b>Primary SIC:</b>		<b>Surface Impndmnt:</b>	0
<b>Primary NAICS:</b>	336611	<b>RCRA Surface IM:</b>	0
<b>Metal:</b>	NO	<b>Other Surface I:</b>	0
<b>Carcinogen:</b>	NO	<b>Other Disposal:</b>	0
<b>Fugitive Air:</b>	5	<b>On Site Release Tot:</b>	5
<b>Stack Air:</b>	0	<b>Off Site Release Tot:</b>	0
<b>Underground:</b>	0	<b>Off Site Recycled Tot:</b>	0
<b>Underground CL I:</b>	0	<b>Total Releases:</b>	5
<b>Underground C II-V:</b>	0		
<b>Chemical:</b>	Propylene		
<b>Industry Sector:</b>	Transportation Equipment		
<b>Parent Co Name:</b>	NAD83		
<b>Standard Parent Co Name:</b>			

NA

**One Time Release:**

**CAS No:**

115-07-1

**PFAS:**

NO

<b>TRI FD:</b>	33605NTRNT1616P	<b>Water:</b>	17.65
<b>Industry Sector Code:</b>	336	<b>Landfills:</b>	0
<b>Federal Facility:</b>	NO	<b>RCRA C Landfill:</b>	0
<b>Cas No Compound ID:</b>	0001344281	<b>Other Landfills:</b>	0
<b>Classification:</b>	TRI	<b>Land Treatment:</b>	0
<b>Primary SIC:</b>		<b>Surface Impndmnt:</b>	0
<b>Primary NAICS:</b>	336611	<b>RCRA Surface IM:</b>	0
<b>Metal:</b>	NO	<b>Other Surface I:</b>	0
<b>Carcinogen:</b>	NO	<b>Other Disposal:</b>	35.3
<b>Fugitive Air:</b>	529.45	<b>On Site Release Tot:</b>	582.4
<b>Stack Air:</b>	0	<b>Off Site Release Tot:</b>	0
<b>Underground:</b>	0	<b>Off Site Recycled Tot:</b>	176400
<b>Underground CL I:</b>	0	<b>Total Releases:</b>	582.4
<b>Underground C II-V:</b>	0		
<b>Chemical:</b>	Aluminum oxide (fibrous forms)		
<b>Industry Sector:</b>	Transportation Equipment		
<b>Parent Co Name:</b>	NAD83		
<b>Standard Parent Co Name:</b>			



Map Key	Number of Records	Direction	Distance (mi/ft)	Elev/Diff (ft)	Site	DB
---------	-------------------	-----------	------------------	----------------	------	----

NA

**One Time Release:**

**CAS No:**

1344-28-1

**PFAS:**

NO

<b>TRI FD:</b>	33605NTRNT1616P	<b>Water:</b>	5
<b>Industry Sector Code:</b>	336	<b>Landfills:</b>	0
<b>Federal Facility:</b>	NO	<b>RCRA C Landfill:</b>	0
<b>Cas No Compound ID:</b>	0001330207	<b>Other Landfills:</b>	0
<b>Classification:</b>	TRI	<b>Land Treatment:</b>	0
<b>Primary SIC:</b>		<b>Surface Impdmnt:</b>	0
<b>Primary NAICS:</b>	336611	<b>RCRA Surface IM:</b>	0
<b>Metal:</b>	NO	<b>Other Surface I:</b>	0
<b>Carcinogen:</b>	NO	<b>Other Disposal:</b>	5
<b>Fugitive Air:</b>	14410	<b>On Site Release Tot:</b>	14420
<b>Stack Air:</b>	0	<b>Off Site Release Tot:</b>	0
<b>Underground:</b>	0	<b>Off Site Recycled Tot:</b>	0
<b>Underground CL I:</b>	0	<b>Total Releases:</b>	14420
<b>Underground C II-V:</b>	0		
<b>Chemical:</b>	Xylene (mixed isomers)		
<b>Industry Sector:</b>	Transportation Equipment		
<b>Parent Co Name:</b>	NAD83		
<b>Standard Parent Co Name:</b>			

NA

**One Time Release:**

**CAS No:**

1330-20-7

**PFAS:**

NO

<b>TRI FD:</b>	33605NTRNT1616P	<b>Water:</b>	5
<b>Industry Sector Code:</b>	336	<b>Landfills:</b>	0
<b>Federal Facility:</b>	NO	<b>RCRA C Landfill:</b>	0
<b>Cas No Compound ID:</b>	N100	<b>Other Landfills:</b>	0
<b>Classification:</b>	TRI	<b>Land Treatment:</b>	0
<b>Primary SIC:</b>		<b>Surface Impdmnt:</b>	0
<b>Primary NAICS:</b>	336611	<b>RCRA Surface IM:</b>	0
<b>Metal:</b>	YES	<b>Other Surface I:</b>	0
<b>Carcinogen:</b>	NO	<b>Other Disposal:</b>	5
<b>Fugitive Air:</b>	0	<b>On Site Release Tot:</b>	10
<b>Stack Air:</b>	0	<b>Off Site Release Tot:</b>	750

Map Key	Number of Records	Direction	Distance (mi/ft)	Elev/Diff (ft)	Site	DB
---------	-------------------	-----------	------------------	----------------	------	----

Underground:	0				Off Site Recycled Tot:	0
Underground CL I:	0				Total Releases:	760
Underground C II-V:	0					

**Chemical:** Copper compounds  
**Industry Sector:** Transportation Equipment  
**Parent Co Name:** NAD83  
**Standard Parent Co Name:**

NA

**One Time Release:**

**CAS No:**

N100

**PFAS:**

NO

<b>TRI FD:</b>	33605NTRNT1616P	<b>Water:</b>	5
<b>Industry Sector Code:</b>	336	<b>Landfills:</b>	0
<b>Federal Facility:</b>	NO	<b>RCRA C Landfill:</b>	0
<b>Cas No Compound ID:</b>	0000071363	<b>Other Landfills:</b>	0
<b>Classification:</b>	TRI	<b>Land Treatment:</b>	0
<b>Primary SIC:</b>		<b>Surface Impdmnt:</b>	0
<b>Primary NAICS:</b>	336611	<b>RCRA Surface IM:</b>	0
<b>Metal:</b>	NO	<b>Other Surface I:</b>	0
<b>Carcinogen:</b>	NO	<b>Other Disposal:</b>	5
<b>Fugitive Air:</b>	8120	<b>On Site Release Tot:</b>	8130
<b>Stack Air:</b>	0	<b>Off Site Release Tot:</b>	0
<b>Underground:</b>	0	<b>Off Site Recycled Tot:</b>	0
<b>Underground CL I:</b>	0	<b>Total Releases:</b>	8130
<b>Underground C II-V:</b>	0		

**Chemical:** n-Butyl alcohol  
**Industry Sector:** Transportation Equipment  
**Parent Co Name:** NAD83  
**Standard Parent Co Name:**

NA

**One Time Release:**

**CAS No:**

71-36-3

**PFAS:**

NO

**2020 Details**

<b>TRI FD:</b>	33605NTRNT1616P	<b>Water:</b>	5
----------------	-----------------	---------------	---

Map Key	Number of Records	Direction	Distance (mi/ft)	Elev/Diff (ft)	Site	DB
<b>Industry Sector Code:</b>	336				<b>Landfills:</b>	0
<b>Federal Facility:</b>	NO				<b>RCRA C Landfill:</b>	0
<b>Cas No Compound ID:</b>	N100				<b>Other Landfills:</b>	0
<b>Classification:</b>	TRI				<b>Land Treatment:</b>	0
<b>Primary SIC:</b>					<b>Surface Impndmnt:</b>	0
<b>Primary NAICS:</b>	336611				<b>RCRA Surface IM:</b>	0
<b>Metal:</b>	YES				<b>Other Surface I:</b>	0
<b>Carcinogen:</b>	NO				<b>Other Disposal:</b>	5
<b>Fugitive Air:</b>	0				<b>On Site Release Tot:</b>	10
<b>Stack Air:</b>	0				<b>Off Site Release Tot:</b>	750
<b>Underground:</b>	0				<b>Off Site Recycled Tot:</b>	0
<b>Underground CL I:</b>	0				<b>Total Releases:</b>	760
<b>Underground C II-V:</b>	0					
<b>Chemical:</b>			Copper compounds			
<b>Industry Sector:</b>			Transportation Equipment			
<b>Parent Co Name:</b>			NAD83			
<b>Standard Parent Co Name:</b>						

NA

**One Time Release:**

**CAS No:**

N100

**PFAS:**

NO

<b>TRI FD:</b>	33605NTRNT1616P				<b>Water:</b>	48.58
<b>Industry Sector Code:</b>	336				<b>Landfills:</b>	0
<b>Federal Facility:</b>	NO				<b>RCRA C Landfill:</b>	0
<b>Cas No Compound ID:</b>	0001344281				<b>Other Landfills:</b>	0
<b>Classification:</b>	TRI				<b>Land Treatment:</b>	0
<b>Primary SIC:</b>					<b>Surface Impndmnt:</b>	0
<b>Primary NAICS:</b>	336611				<b>RCRA Surface IM:</b>	0
<b>Metal:</b>	NO				<b>Other Surface I:</b>	0
<b>Carcinogen:</b>	NO				<b>Other Disposal:</b>	97.16
<b>Fugitive Air:</b>	1331				<b>On Site Release Tot:</b>	1476.74
<b>Stack Air:</b>	0				<b>Off Site Release Tot:</b>	0
<b>Underground:</b>	0				<b>Off Site Recycled Tot:</b>	528061.8
<b>Underground CL I:</b>	0				<b>Total Releases:</b>	1476.74
<b>Underground C II-V:</b>	0					
<b>Chemical:</b>			Aluminum oxide (fibrous forms)			
<b>Industry Sector:</b>			Transportation Equipment			
<b>Parent Co Name:</b>			NAD83			
<b>Standard Parent Co Name:</b>						

NA

**One Time Release:**

**CAS No:**

Map Key	Number of Records	Direction	Distance (mi/ft)	Elev/Diff (ft)	Site	DB
---------	-------------------	-----------	------------------	----------------	------	----

1344-28-1

**PFAS:**

NO

<b>TRI FD:</b>	33605NTRNT1616P	<b>Water:</b>	5
<b>Industry Sector Code:</b>	336	<b>Landfills:</b>	0
<b>Federal Facility:</b>	NO	<b>RCRA C Landfill:</b>	0
<b>Cas No Compound ID:</b>	0001330207	<b>Other Landfills:</b>	0
<b>Classification:</b>	TRI	<b>Land Treatment:</b>	0
<b>Primary SIC:</b>		<b>Surface Impdmnt:</b>	0
<b>Primary NAICS:</b>	336611	<b>RCRA Surface IM:</b>	0
<b>Metal:</b>	NO	<b>Other Surface I:</b>	0
<b>Carcinogen:</b>	NO	<b>Other Disposal:</b>	5
<b>Fugitive Air:</b>	14552	<b>On Site Release Tot:</b>	14562
<b>Stack Air:</b>	0	<b>Off Site Release Tot:</b>	0
<b>Underground:</b>	0	<b>Off Site Recycled Tot:</b>	0
<b>Underground CL I:</b>	0	<b>Total Releases:</b>	14562
<b>Underground C II-V:</b>	0		
<b>Chemical:</b>	Xylene (mixed isomers)		
<b>Industry Sector:</b>	Transportation Equipment		
<b>Parent Co Name:</b>	NAD83		
<b>Standard Parent Co Name:</b>			

NA

**One Time Release:**

**CAS No:**

1330-20-7

**PFAS:**

NO

<b>TRI FD:</b>	33605NTRNT1616P	<b>Water:</b>	5
<b>Industry Sector Code:</b>	336	<b>Landfills:</b>	0
<b>Federal Facility:</b>	NO	<b>RCRA C Landfill:</b>	0
<b>Cas No Compound ID:</b>	0000071363	<b>Other Landfills:</b>	0
<b>Classification:</b>	TRI	<b>Land Treatment:</b>	0
<b>Primary SIC:</b>		<b>Surface Impdmnt:</b>	0
<b>Primary NAICS:</b>	336611	<b>RCRA Surface IM:</b>	0
<b>Metal:</b>	NO	<b>Other Surface I:</b>	0
<b>Carcinogen:</b>	NO	<b>Other Disposal:</b>	5
<b>Fugitive Air:</b>	9125	<b>On Site Release Tot:</b>	9135
<b>Stack Air:</b>	0	<b>Off Site Release Tot:</b>	0
<b>Underground:</b>	0	<b>Off Site Recycled Tot:</b>	0
<b>Underground CL I:</b>	0	<b>Total Releases:</b>	9135
<b>Underground C II-V:</b>	0		
<b>Chemical:</b>	n-Butyl alcohol		
<b>Industry Sector:</b>	Transportation Equipment		

Map Key	Number of Records	Direction	Distance (mi/ft)	Elev/Diff (ft)	Site	DB
---------	-------------------	-----------	------------------	----------------	------	----

Parent Co Name: NAD83  
 Standard Parent Co Name:

NA

One Time Release:

CAS No:

71-36-3

PFAS:

NO

TRI FD:	33605NTRNT1616P	Water:	0
Industry Sector Code:	336	Landfills:	0
Federal Facility:	NO	RCRA C Landfill:	0
Cas No Compound ID:	0000115071	Other Landfills:	0
Classification:	TRI	Land Treatment:	0
Primary SIC:		Surface Impdmnt:	0
Primary NAICS:	336611	RCRA Surface IM:	0
Metal:	NO	Other Surface I:	0
Carcinogen:	NO	Other Disposal:	0
Fugitive Air:	5	On Site Release Tot:	5
Stack Air:	0	Off Site Release Tot:	0
Underground:	0	Off Site Recycled Tot:	0
Underground CL I:	0	Total Releases:	5
Underground C II-V:	0		

Chemical: Propylene  
 Industry Sector: Transportation Equipment  
 Parent Co Name: NAD83  
 Standard Parent Co Name:

NA

One Time Release:

CAS No:

115-07-1

PFAS:

NO

<a href="#">248</a>	49 of 58	WNW	0.00 / 0.00	6.55 / -5	INTERNATIONAL SHIP REPAIR & MARINE SERV 1616 PENNY ST TAMPA FL 33605	<a href="#">FINDS/FRS</a>
---------------------	----------	-----	-------------	-----------	--	---------------------------

Registry ID: 110070790444  
 FIPS Code: 12057  
 HUC Code:  
 Site Type Name: STATIONARY  
 Location Description:

Map Key	Number of Records	Direction	Distance (mi/ft)	Elev/Diff (ft)	Site	DB
<b>Supplemental Location:</b>						
<b>Create Date:</b>		27-MAY-20				
<b>Update Date:</b>						
<b>Interest Types:</b>		AIR PROGRAM, HAP MAJOR SOURCE, TITLE V MAJOR SOURCE				
<b>SIC Codes:</b>						
<b>SIC Code Descriptions:</b>						
<b>NAICS Codes:</b>		336611				
<b>NAICS Code Descriptions:</b>		SHIP BUILDING AND REPAIRING.				
<b>Conveyor:</b>						
<b>Federal Facility Code:</b>						
<b>Federal Agency Name:</b>						
<b>Tribal Land Code:</b>						
<b>Tribal Land Name:</b>						
<b>Congressional Dist No:</b>						
<b>Census Block Code:</b>						
<b>EPA Region Code:</b>		04				
<b>County Name:</b>		HILLSBOROUGH COUNTY				
<b>US/Mexico Border Ind:</b>						
<b>Latitude:</b>						
<b>Longitude:</b>						
<b>Reference Point:</b>						
<b>Coord Collection Method:</b>						
<b>Accuracy Value:</b>						
<b>Datum:</b>		NAD83				
<b>Source:</b>						
<b>Facility Detail Rprt URL:</b>		<a href="https://ofmpub.epa.gov/frs_public2/fii_query_detail.disp_program_facility?p_registry_id=110070790444">https://ofmpub.epa.gov/frs_public2/fii_query_detail.disp_program_facility?p_registry_id=110070790444</a>				
<b>Program Acronyms:</b>						
EPS:EPS10050536						

<a href="#">248</a>	50 of 58	WNW	0.00 / 0.00	6.55 / -5	1616 PENNY ST. TAMPA FL	ERNS
<b>NRC Report No:</b>	1265399			<b>Latitude Degrees:</b>		
<b>Type of Incident:</b>	VESSEL			<b>Latitude Minutes:</b>		
<b>Incident Cause:</b>	UNKNOWN			<b>Latitude Seconds:</b>		
<b>Incident Date:</b>	12/3/2019 13:30			<b>Longitude Degrees:</b>		
<b>Incident Location:</b>				<b>Longitude Minutes:</b>		
<b>Incident Dtg:</b>	DISCOVERED			<b>Longitude Seconds:</b>		
<b>Distance from City:</b>				<b>Lat Quad:</b>		
<b>Distance Units:</b>				<b>Long Quad:</b>		
<b>Direction from City:</b>				<b>Location Section:</b>		
<b>Location County:</b>	HILLSBOROUGH			<b>Location Township:</b>		
<b>Potential Flag:</b>	No			<b>Location Range:</b>		
<b>Year:</b>	Year 2019 Reports					
<b>Description of Incident:</b>	CALLER REPORTS AN UNKNOWN MATERIAL AND AN UNKNOWN OIL COMING OFF A SHIP IN DRY DOCK INTO THE YBOR CHANNEL. CALLER STATES THEY ARE NOT DOING ANYTHING TO DISPOSE OF MATERIALS PROPERLY AND ARE GOING RIGHT INTO THE WATER.					

**Material Spill Information**

Map Key	Number of Records	Direction	Distance (mi/ft)	Elev/Diff (ft)	Site	DB
---------	-------------------	-----------	------------------	----------------	------	----

<b>Chris Code:</b>	OUN				<b>Unit of Measure:</b>	UNKNOWN AMOUNT
<b>CAS No:</b>	000000-00-0				<b>If Reached Water:</b>	YES
<b>UN No:</b>					<b>Amount in Water:</b>	0
<b>Name of Material:</b>	UNKNOWN OIL				<b>Unit Reach Water:</b>	UNKNOWN AMOUNT
<b>Amount of Material:</b>	0					

<b>Chris Code:</b>	UNK				<b>Unit of Measure:</b>	UNKNOWN AMOUNT
<b>CAS No:</b>	000000-00-0				<b>If Reached Water:</b>	YES
<b>UN No:</b>					<b>Amount in Water:</b>	0
<b>Name of Material:</b>	UNKNOWN MATERIAL				<b>Unit Reach Water:</b>	UNKNOWN AMOUNT
<b>Amount of Material:</b>	0					

**Calls Information**

<b>Date Time Received:</b>	12/3/2019 1:47:00 PM	<b>Responsible City:</b>	TAMPA
<b>Date Time Complete:</b>	12/3/2019 2:05:00 PM	<b>Responsible State:</b>	FL
<b>Call Type:</b>	INC	<b>Responsible Zip:</b>	
<b>Resp Company:</b>	INTERNATIONAL SHIP REPAIR	<b>Source:</b>	TELEPHONE
<b>Resp Org Type:</b>	PRIVATE ENTERPRISE		

**Incident Information**

<b>Tank ID:</b>		<b>Building ID:</b>	
<b>Tank Regulated:</b>	U	<b>Location Area ID:</b>	
<b>Tank Regulated By:</b>		<b>Location Block ID:</b>	
<b>Capacity of Tank:</b>		<b>OCSG No:</b>	
<b>Capacity Tank Units:</b>		<b>OCSP No:</b>	
<b>Description of Tank:</b>		<b>State Lease No:</b>	
<b>Actual Amount:</b>		<b>Pier Dock No:</b>	
<b>Actual Amount Units:</b>		<b>Berth Slip No:</b>	
<b>Tank Above Ground:</b>	ABOVE	<b>Brake Failure:</b>	U
<b>NPDES:</b>		<b>Airbag Deployed:</b>	U
<b>NPDES Compliance:</b>	U	<b>Transport Contain:</b>	U
<b>Init Contin Rel No:</b>		<b>Location Subdiv:</b>	
<b>Contin Rel Permit:</b>		<b>Platform Rig Name:</b>	
<b>Contin Release Type:</b>		<b>Platform Letter:</b>	
<b>Aircraft ID:</b>		<b>Allision:</b>	U
<b>Aircraft Runway No:</b>		<b>Type of Structure:</b>	
<b>Aircraft Spot No:</b>		<b>Structure Name:</b>	
<b>Aircraft Type:</b>		<b>Structure Oper:</b>	U
<b>Aircraft Model:</b>		<b>Transit Bus Flag:</b>	
<b>Aircraft Fuel Cap:</b>		<b>Date Time Norm Serv:</b>	
<b>Aircraft Fuel Cap U:</b>		<b>Serv Disrupt Time:</b>	
<b>Aircraft Fuel on Brd:</b>		<b>Serv Disrupt Units:</b>	
<b>Aircraft Fuel OB U:</b>		<b>CR Begin Date:</b>	
<b>Aircraft Hanger:</b>		<b>CR End Date:</b>	
<b>Road Mile Marker:</b>		<b>CR Change Date:</b>	
<b>Power Gen Facility:</b>	U	<b>FBI Contact:</b>	
<b>Generating Capacity:</b>		<b>FBI Contact Dt Tm:</b>	
<b>Type of Fixed Obj:</b>		<b>Passenger Handling:</b>	

Map Key	Number of Records	Direction	Distance (mi/ft)	Elev/Diff (ft)	Site	DB
Type of Fuel:					Passenger Route:	XXX
DOT Crossing No:					Passenger Delay:	XXX
DOT Regulated:	U				Sub Part C Test Req:	XXX
Pipeline Type:					Conductor Test:	
Pipeline Abv Ground:	ABOVE				Engineer Test:	
Pipeline Covered:	U				Trainman Test:	
Exposed Underwater:	N				Yard Foreman Test:	
Railroad Hotline:					RCL Operator Test:	
Railroad Milepost:					Brakeman Test:	
Grade Crossing:	U				Train Dispat Test:	
Crossing Device Ty:					Signalman Test:	
Ty Vehicle Involved:					Oth Employee Test:	
Device Operational:	U				Unknown Test:	

### Incident Details Information

Release Secured:	U				State Agen Report No:	
Release Rate:					State Agen on Scene:	
Release Rate Unit:					State Agen Notified:	
Release Rate Rate:					Fed Agency Notified:	
Est Duration of Rel:					Oth Agency Notified:	
Desc Remedial Act:					Body of Water:	YBOR CHANNEL
Fire Involved:	N				Tributary of:	
Fire Extinguished:	U				Near River Mile Make:	
Any Evacuations:	N				Near River Mile Mark:	
No Evacuated:					Offshore:	N
Who Evacuated:					Weather Conditions:	PARTLY CLOUDY
Radius of Evacu:					Air Temperature:	65
Any Injuries:	N				Wind Direction:	N
No. Injured:					Wind Speed:	15
No. Hospitalized:					Wind Speed Unit:	KNTS
No. Fatalities:					Water Supp Contam:	U
Any Fatalities:	N				Water Temperature:	
Any Damages:	N				Wave Condition:	
Damage Amount:					Current Speed:	
Air Corridor Closed:	N				Current Direction:	
Air Corridor Desc:					Current Speed Unit:	
Air Closure Time:					EMPL Fatality:	
Waterway Closed:	N				Pass Fatality:	
Waterway Desc:					Community Impact:	
Waterway Close Time:					Passengers Transfer:	NO
Road Closed:	N				Passenger Injuries:	
Road Desc:					Employee Injuries:	
Road Closure Time:					Occupant Fatality:	
Road Closure Units:					Sheen Size:	
Closure Direction:					Sheen Size Units:	
Major Artery:	No				Sheen Size Length:	200
Track Closed:	N				Sheen Size Length U:	FEET
Track Desc:					Sheen Size Width:	15
Track Closure Time:					Sheen Size Width U:	FEET
Track Closure Units:					Sheen Color:	RAINBOW



Map Key	Number of Records	Direction	Distance (mi/ft)	Elev/Diff (ft)	Site	DB
<i>Track Close Dir:</i>				<i>Dir of Sheen Travel:</i>		
<i>Media Interest:</i>	NONE				<i>Sheen Odor Desc:</i> FUEL ODOR	
<i>Medium Desc:</i>	WATER				<i>Duration Unit:</i>	
<i>Addl Medium Info:</i>	YBOR CHANNEL				<i>Additional Info:</i>	

[248](#)    51 of 58    **WNW**    0.00 / 0.00    6.55 / -5    **1616 PENNY STREET TAMPA FL 33605**    **ERNS**

**NRC Report No:** 1264226    **Latitude Degrees:**  
**Type of Incident:** VESSEL    **Latitude Minutes:**  
**Incident Cause:** OPERATOR ERROR    **Latitude Seconds:**  
**Incident Date:** 11/18/2019 10:30    **Longitude Degrees:**  
**Incident Location:**    **Longitude Minutes:**  
**Incident Dtg:** OCCURRED    **Longitude Seconds:**  
**Distance from City:**    **Lat Quad:**  
**Distance Units:**    **Long Quad:**  
**Direction from City:**    **Location Section:**  
**Location County:** HILLSBOROUGH    **Location Township:**  
**Potential Flag:** No    **Location Range:**  
**Year:** Year 2019 Reports  
**Description of Incident:** DIESEL FUEL DISCHARGED FROM A VESSEL DUE TO OPERATOR ERROR WHILE EMPTYING OUT THE BALLAST TANK.

**Material Spill Information**

**Chris Code:** ODS    **Unit of Measure:** GALLON(S)  
**CAS No:** 000000-00-0    **If Reached Water:** YES  
**UN No:**    **Amount in Water:** 0  
**Name of Material:** OIL: DIESEL    **Unit Reach Water:** UNKNOWN AMOUNT  
**Amount of Material:** 2

**Calls Information**

**Date Time Received:** 11/18/2019 1:01:00 PM    **Responsible City:** TAMPA  
**Date Time Complete:** 11/18/2019 1:07:00 PM    **Responsible State:** FL  
**Call Type:** INC    **Responsible Zip:** 33605  
**Resp Company:** INT'L SHIP REPAIR    **Source:** TELEPHONE  
**Resp Org Type:** PRIVATE ENTERPRISE

**Incident Information**

**Tank ID:**    **Building ID:**  
**Tank Regulated:** U    **Location Area ID:**  
**Tank Regulated By:**    **Location Block ID:**  
**Capacity of Tank:**    **OCSG No:**  
**Capacity Tank Units:**    **OCSP No:**  
**Description of Tank:**    **State Lease No:**  
**Actual Amount:**    **Pier Dock No:**  
**Actual Amount Units:**    **Berth Slip No:**  
**Tank Above Ground:** ABOVE    **Brake Failure:** U

Map Key	Number of Records	Direction	Distance (mi/ft)	Elev/Diff (ft)	Site	DB
<b>NPDES:</b>					<b>Airbag Deployed:</b>	U
<b>NPDES Compliance:</b>	U				<b>Transport Contain:</b>	U
<b>Init Contin Rel No:</b>					<b>Location Subdiv:</b>	
<b>Contin Rel Permit:</b>					<b>Platform Rig Name:</b>	
<b>Contin Release Type:</b>					<b>Platform Letter:</b>	
<b>Aircraft ID:</b>					<b>Allision:</b>	U
<b>Aircraft Runway No:</b>					<b>Type of Structure:</b>	
<b>Aircraft Spot No:</b>					<b>Structure Name:</b>	
<b>Aircraft Type:</b>					<b>Structure Oper:</b>	U
<b>Aircraft Model:</b>					<b>Transit Bus Flag:</b>	
<b>Aircraft Fuel Cap:</b>					<b>Date Time Norm Serv:</b>	
<b>Aircraft Fuel Cap U:</b>					<b>Serv Disrupt Time:</b>	
<b>Aircraft Fuel on Brd:</b>					<b>Serv Disrupt Units:</b>	
<b>Aircraft Fuel OB U:</b>					<b>CR Begin Date:</b>	
<b>Aircraft Hanger:</b>					<b>CR End Date:</b>	
<b>Road Mile Marker:</b>					<b>CR Change Date:</b>	
<b>Power Gen Facility:</b>	U				<b>FBI Contact:</b>	
<b>Generating Capacity:</b>					<b>FBI Contact Dt Tm:</b>	
<b>Type of Fixed Obj:</b>					<b>Passenger Handling:</b>	
<b>Type of Fuel:</b>					<b>Passenger Route:</b>	XXX
<b>DOT Crossing No:</b>					<b>Passenger Delay:</b>	XXX
<b>DOT Regulated:</b>	U				<b>Sub Part C Test Req:</b>	XXX
<b>Pipeline Type:</b>					<b>Conductor Test:</b>	
<b>Pipeline Abv Ground:</b>	ABOVE				<b>Engineer Test:</b>	
<b>Pipeline Covered:</b>	U				<b>Trainman Test:</b>	
<b>Exposed Underwater:</b>	N				<b>Yard Foreman Test:</b>	
<b>Railroad Hotline:</b>					<b>RCL Operator Test:</b>	
<b>Railroad Milepost:</b>					<b>Brakeman Test:</b>	
<b>Grade Crossing:</b>	U				<b>Train Dispat Test:</b>	
<b>Crossing Device Ty:</b>					<b>Signalman Test:</b>	
<b>Ty Vehicle Involved:</b>					<b>Oth Employee Test:</b>	
<b>Device Operational:</b>	U				<b>Unknown Test:</b>	

**Incident Details Information**

<b>Release Secured:</b>	Y				<b>State Agen Report No:</b>	
<b>Release Rate:</b>					<b>State Agen on Scene:</b>	
<b>Release Rate Unit:</b>					<b>State Agen Notified:</b>	
<b>Release Rate Rate:</b>					<b>Fed Agency Notified:</b>	
<b>Est Duration of Rel:</b>					<b>Oth Agency Notified:</b>	
<b>Desc Remedial Act:</b>	MATERIAL IS CONTAINED AND CLEANUP IS UNDERWAY.				<b>Body of Water:</b>	INLET OF GULF OF MEXICO
<b>Fire Involved:</b>	N				<b>Tributary of:</b>	
<b>Fire Extinguished:</b>	U				<b>Near River Mile Make:</b>	
<b>Any Evacuations:</b>	N				<b>Near River Mile Mark:</b>	
<b>No Evacuated:</b>					<b>Offshore:</b>	N
<b>Who Evacuated:</b>					<b>Weather Conditions:</b>	
<b>Radius of Evacu:</b>					<b>Air Temperature:</b>	
<b>Any Injuries:</b>	N				<b>Wind Direction:</b>	
<b>No. Injured:</b>					<b>Wind Speed:</b>	
<b>No. Hospitalized:</b>					<b>Wind Speed Unit:</b>	

Map Key	Number of Records	Direction	Distance (mi/ft)	Elev/Diff (ft)	Site	DB
No. Fatalities:					Water Supp Contam:	U
Any Fatalities:	N				Water Temperature:	
Any Damages:	N				Wave Condition:	
Damage Amount:					Current Speed:	
Air Corridor Closed:	N				Current Direction:	
Air Corridor Desc:					Current Speed Unit:	
Air Closure Time:					EMPL Fatality:	
Waterway Closed:	N				Pass Fatality:	
Waterway Desc:					Community Impact:	
Waterway Close Time:					Passengers Transfer:	NO
Road Closed:	N				Passenger Injuries:	
Road Desc:					Employee Injuries:	
Road Closure Time:					Occupant Fatality:	
Road Closure Units:					Sheen Size:	
Closure Direction:					Sheen Size Units:	
Major Artery:	No				Sheen Size Length:	
Track Closed:	N				Sheen Size Length U:	
Track Desc:					Sheen Size Width:	
Track Closure Time:					Sheen Size Width U:	
Track Closure Units:					Sheen Color:	
Track Close Dir:					Dir of Sheen Travel:	
Media Interest:	UNKNOWN				Sheen Odor Desc:	
Medium Desc:	WATER				Duration Unit:	
Addl Medium Info:	INLET OF GULF OF MEXICO				Additional Info:	

[248](#)

52 of 58

WNW

0.00 /  
0.00

6.55 /  
-5

INTERNATIONAL SHIP REPAIR &  
MARINE SERVICES, INC.  
1616 PENNY STREET  
TAMPA FL 33605

DELISTED  
WCP

**Delisted Environmental Protection Cleanup Sites**

**Geometry:**

DEP Cleanup Site: 64750608  
Source Database: ERIC  
Source Database ID: ERIC\_13887  
CPAC Prog Area ID: CU  
CLCC Cleanup Categ: OTHCU  
RSC2 Remed Status: OPEN  
Data Load Date: 2020/10/26 07:00:20+00  
County:  
Cc2 County: 29  
Oc3 Office: SWD  
OIC Object: CAP\_R  
PC2 Proximity ID: APPRX  
DC4 Datum ID: WGS84  
Verif Status:  
Collect Username: SEGO\_JR  
Collect Date: 1970/01/01 00:00:00+00  
Collect Affiliation:  
Verifer Username: SEGO\_JR

Map Key	Number of Records	Direction	Distance (mi/ft)	Elev/Diff (ft)	Site	DB
---------	-------------------	-----------	------------------	----------------	------	----

**Verifer Affiliation:**

**Verification Date:** 2009/05/29 14:04:10+00

**Verif Coord Method:** DPHO

**Object ID:** 1724

**Map Source:** 2004\_DOQQ

**Map Sour 1:** 5000

**Interpolat:** 5000

**Calc Coord Accuracy:** 3

**Coordinate Method:** DPHO

**Source Latitude:** 27.953848341

**Source Longitude:** -82.441135258

**X Coordina:**

**Y Coordina:**

**Latitude D:** 27

**Latitude M:** 57

**Latitude S:**

**Longitude D:** 82

**Longitude M:** 26

**Longitude S:**

**Documents:** [https://prodenv.dep.state.fl.us/DepNexus/public/electronic-documents/ERIC\\_13887/facility!search](https://prodenv.dep.state.fl.us/DepNexus/public/electronic-documents/ERIC_13887/facility!search)

**Comments:** Alternate ID:

**Original Source:** DEPC

**Record Date:** 28-OCT-2020

<a href="#">248</a>	53 of 58	WNW	0.00 / 0.00	6.55 / -5	International Ship Repair 1616 PENNY STREET TAMPA FL 33608	ERIC
---------------------	----------	-----	-------------	-----------	--	------

**Eric ID:** ERIC\_13907

**Site Status:** OPEN

**Source Facility ID:** 7325

**District:** SWD

**WMD:** SWFWMD

**ICR Indicator:** NO

**Discharge Date:**

**Method ID:**

**Object of Interest:** CAP\_R

**Proximit to Object:** APPRX

**Collector Username:** BELL\_SC

**Collect Date:**

**Map Source:**

**Map Source Scale:**

**Intrpolation Scale:**

**Coord Accuracy ID:**

**Site Phase Dsc:** Phase 2 - Full Assessment

**Site Name:** INTERNATIONAL SHIP REPAIR & MARINE SERVICES, INC.

**Documents:** [https://prodenv.dep.state.fl.us/DepNexus/public/electronic-documents/ERIC\\_13907/gis-facility!search](https://prodenv.dep.state.fl.us/DepNexus/public/electronic-documents/ERIC_13907/gis-facility!search)

**Offste Contami Key:** NOCONTAM

**Se Anno Cad Data:**

**State:** FL

**County Name:** Hillsborough

**County ID:** 29

**X:** -82.4395581071352

**Y:** 27.9549696235949

**Lat DD:** 27

**Lat MM:** 57

**Lat SS:**

**Long DD:** 82

**Long MM:** 26

**Long SS:**

**Gis Albx:** 553221.4

**Gis Alby:** 439763.7

**Datum ID:** NAD83

**Geometry:**

**Program Details**

**Program:** Hillsborough EPC Brownfields

Map Key	Number of Records	Direction	Distance (mi/ft)	Elev/Diff (ft)	Site	DB
---------	-------------------	-----------	------------------	----------------	------	----

**Program Type:** EPC BF  
**Program Status:** ACTIVE  
**Site Manager:** John R. Sego

**Program Details**

**Program:** Responsible Party Cleanup  
**Program Type:** RESPONSPARTY  
**Program Status:** COMPLETE  
**Site Manager:** John R. Sego

<a href="#">248</a>	54 of 58	WNW	0.00 / 0.00	6.55 / -5	International Ship Repair 1616 PENNY STREET TAMPA FL 33605	ERIC
---------------------	----------	-----	-------------	-----------	--	------

<b>Eric ID:</b>	ERIC_13887	<b>Offste Contami Key:</b>	CONTAMUNKNOWN
<b>Site Status:</b>	OPEN	<b>Se Anno Cad Data:</b>	
<b>Source Facility ID:</b>	7325	<b>State:</b>	FL
<b>District:</b>	SWD	<b>County Name:</b>	Hillsborough
<b>WMD:</b>	SWFWMD	<b>County ID:</b>	29
<b>ICR Indicator:</b>	NO	<b>X:</b>	-82.4411352645467
<b>Discharge Date:</b>		<b>Y:</b>	27.9538483647186
<b>Method ID:</b>	DPHO	<b>Lat DD:</b>	27
<b>Object of Interest:</b>	CAP_R	<b>Lat MM:</b>	57
<b>Proximit to Object:</b>	APPRX	<b>Lat SS:</b>	
<b>Collector Username:</b>	SEGO_JR	<b>Long DD:</b>	82
<b>Collect Date:</b>		<b>Long MM:</b>	26
<b>Map Source:</b>	2004_DOQQ	<b>Long SS:</b>	
<b>Map Source Scale:</b>	5000	<b>Gis Albx:</b>	553068.12
<b>Intrpolation Scale:</b>	5000	<b>Gis Alby:</b>	439637.23
<b>Coord Accuracy ID:</b>	3	<b>Datum ID:</b>	WGS84
<b>Site Phase Dsc:</b>	Phase 2 - Full Assessment	<b>Geometry:</b>	
<b>Site Name:</b>	INTERNATIONAL SHIP REPAIR & MARINE SERVICES, INC.		
<b>Documents:</b>	<a href="https://prodenv.dep.state.fl.us/DepNexus/public/electronic-documents/ERIC_13887/gis-facility!search">https://prodenv.dep.state.fl.us/DepNexus/public/electronic-documents/ERIC_13887/gis-facility!search</a>		

**Program Details**

**Program:** Responsible Party Cleanup  
**Program Type:** RESPONSPARTY  
**Program Status:** COMPLETE  
**Site Manager:** Mary Yeargan

**Program Details**

**Program:** Brownfield Site Rehabilitation  
**Program Type:** BROWNFIELDS  
**Program Status:** ACTIVE  
**Site Manager:** Mary Yeargan

**Program Details**

Map Key	Number of Records	Direction	Distance (mi/ft)	Elev/Diff (ft)	Site	DB
---------	-------------------	-----------	------------------	----------------	------	----

**Program:** Hillsborough EPC Brownfields  
**Program Type:** EPC BF  
**Program Status:** ACTIVE  
**Site Manager:** Mary Yeargan

<a href="#">248</a>	55 of 58	WNW	0.00 / 0.00	6.55 / -5	INTERNATIONAL SHIP REPAIR & MARINE SERVICES, INC. 1616 PENNY STREET TAMPA FL	DWM CONTAM
---------------------	----------	-----	-------------	-----------	--	------------

<b>Program Area:</b>		<b>Method:</b>	
<b>Site ID:</b>	ERIC_13907	<b>Datum:</b>	
<b>District:</b>	SWD	<b>Related Party ID:</b>	
<b>Site Status:</b>		<b>Primary RP Role:</b>	
<b>Facility ID:</b>		<b>RP Begin Date:</b>	
<b>Section:</b>		<b>RP Address1:</b>	
<b>Township:</b>		<b>RP Address2:</b>	
<b>County:</b>	Hillsborough	<b>RP City:</b>	
<b>Range:</b>		<b>RP State:</b>	
<b>Facility Type:</b>		<b>RP Zip5:</b>	
<b>Rank:</b>		<b>RP Zip4:</b>	
<b>Operator:</b>		<b>RP Phone:</b>	
<b>Phone:</b>		<b>RP Extension:</b>	
<b>Name Changed:</b>		<b>Rp Bad Addr Ind:</b>	
<b>Addr Changed:</b>		<b>RP Name:</b>	
<b>Contact:</b>			
<b>Facility Type:</b>	-		

**Program Details**

<b>Facility Status:</b>		<b>Staff Assigned:</b>	
<b>Offsite Contam:</b>		<b>Priority:</b>	
<b>Priority Score:</b>		<b>Score Effective Dt:</b>	
<b>Project Coordinato:</b>		<b>Score When Ranked:</b>	
<b>Program Eligible:</b>		<b>District:</b>	
<b>Ineligible:</b>		<b>Datum:</b>	NAD83
<b>Program Area:</b>	RESPONSPARTY	<b>Method:</b>	-
<b>Site Manager:</b>	John R. Sego	<b>Lat DD:</b>	27
<b>Discharge Date:</b>	-	<b>Lat MM:</b>	57
<b>Discharge Eligibil:</b>	-	<b>Lat SS:</b>	
<b>Eligibility Progm:</b>	-	<b>Long DD:</b>	82
<b>Cleanup Status:</b>	Open-ERIC	<b>Long MM:</b>	26
<b>Closure Type:</b>	-	<b>Long SS:</b>	22.397
<b>Closure Date:</b>	-		

<a href="#">248</a>	56 of 58	WNW	0.00 / 0.00	6.55 / -5	INTERNATIONAL SHIP REPAIR 1616 PENNY ST TAMPA FL 33605	STCS
---------------------	----------	-----	-------------	-----------	--	------

<b>Facility ID:</b>	9802428	<b>Zip5 (Open Data):</b>	33605
<b>Type:</b>	R - Terminal/Nonreg Tanks	<b>CountyID(OpenData):</b>	29

Map Key	Number of Records	Direction	Distance (mi/ft)	Elev/Diff (ft)	Site	DB
<b>Status:</b>	Closed				<b>County (Open Data):</b>	HILLSBOROUGH
<b>County:</b>	HILLSBOROUGH				<b>Contam (Map):</b>	
<b>Fac Stat(OpenData):</b>	CLOSED				<b>Fac Type (Map):</b>	Terminal/NonReg Tanks
<b>Fac Code(OpenData):</b>	R				<b>Fac Stat (Map):</b>	CLOSED
<b>Fac Type(OpenData):</b>	Terminal/NonReg Tanks				<b>Status (Map):</b>	REVIEWED
<b>Clnup Cd(OpenData):</b>					<b>City (Map):</b>	TAMPA
<b>Clnup Dt(OpenData):</b>					<b>County (Map):</b>	29
<b>Status (Open Data):</b>	REVIEWED				<b>Zip5 (Map):</b>	33605
<b>City (Open Data):</b>	TAMPA				<b>Zip4 (Map):</b>	0
<b>Fac Name(Open Data):</b>	INTERNATIONAL SHIP REPAIR					
<b>Address (Open Data):</b>	1616 PENNY ST					
<b>Fac Cleanup Stat(Open Data):</b>						
<b>Name (Map):</b>	INTERNATIONAL SHIP REPAIR					
<b>Address (Map):</b>	1616 PENNY ST					

#### FDEP Storage Tank Monitoring Open Data Details

<b>Object ID:</b>	56730	<b>Map Src:</b>	1999 doqs
<b>X:</b>	-82.4400898689304	<b>Map Scale:</b>	5000
<b>Y:</b>	27.9551043409274	<b>Elevation:</b>	
<b>Regulated:</b>	NO	<b>El Datum:</b>	
<b>Col Meth:</b>	DPHO	<b>El Resolut:</b>	
<b>Col Name:</b>	BERNHARD_K	<b>El Units:</b>	
<b>Col Date:</b>	2006/07/18 11:40:04+00	<b>ALB East:</b>	553169.41
<b>Col Prog:</b>	TANKS-PETROLEUM CONTAMINATION	<b>ALB North:</b>	439778.48
<b>Ver Meth:</b>	DPHO	<b>Loc ID:</b>	55636
<b>Ver Name:</b>	BERNHARD_K	<b>Lat DD:</b>	27
<b>Ver Prog:</b>	TANKS-PETROLEUM CONTAMINATION	<b>Lat MM:</b>	57
<b>Ver Date:</b>	2006/07/18 11:40:04+00	<b>Lat SS:</b>	
<b>OOIC:</b>	FACILITY	<b>Long DD:</b>	82
<b>Rel Feat:</b>	APPRX	<b>Long MM:</b>	26
<b>Datum:</b>	HARN	<b>Long SS:</b>	
<b>Coord Acc:</b>	4		
<b>Col Aff:</b>	DEPARTMENT OF ENVIRONMENTAL PROTECTION		
<b>Ver Aff:</b>	DEPARTMENT OF ENVIRONMENTAL PROTECTION		
<b>Direct:</b>			
<b>Documents:</b>	<a href="https://prodenv.dep.state.fl.us/DepNexus/public/electronic-documents/9802428/gis-facility!search">https://prodenv.dep.state.fl.us/DepNexus/public/electronic-documents/9802428/gis-facility!search</a>		

#### FDEP Open Data - Storage Tank Contamination Monitoring (STCM)

<b>Loc ID:</b>	55636	<b>Rel Feat:</b>	APPRX
<b>Site Type:</b>	Terminal/NonReg Tanks	<b>El Datum:</b>	
<b>Contam Ind:</b>		<b>El Resolut:</b>	
<b>Phone:</b>	8132471118	<b>El Units:</b>	
<b>Operator:</b>	RANDY CROTTS	<b>Map Src:</b>	1999 doqs
<b>Next action:</b>		<b>Map Scale:</b>	5000
<b>Fin Respon:</b>		<b>Coord Acc:</b>	4
<b>Office:</b>	SWD	<b>Alb East:</b>	553169.41
<b>OOIC:</b>	FACILITY	<b>Alb North:</b>	439778.48
<b>Col Meth:</b>	DPHO	<b>Datum:</b>	HARN

Map Key	Number of Records	Direction	Distance (mi/ft)	Elev/Diff (ft)	Site	DB
<b>Col Name:</b>	BERNHARD_K			<b>Elevation:</b>		
<b>Col Date:</b>	7/18/2006			<b>Lat DD:</b>	27	
<b>Col Prog:</b>	TANKS-PETROLEUM CONTAMINATION			<b>Lat MM:</b>	57	
<b>Ver Meth:</b>	DPHO			<b>Lat SS:</b>		
<b>Ver Name:</b>	BERNHARD_K			<b>Long DD:</b>	82	
<b>Ver Prog:</b>	TANKS-PETROLEUM CONTAMINATION			<b>Long MM:</b>	26	
<b>Ver Date:</b>	7/18/2006			<b>Long SS:</b>		
<b>Object ID:</b>	55636					
<b>Col Aff:</b>	DEPARTMENT OF ENVIRONMENTAL PROTECTION					
<b>Ver Aff:</b>	DEPARTMENT OF ENVIRONMENTAL PROTECTION					
<b>Documents:</b>	https://prodenv.dep.state.fl.us/DepNexus/public/electronic-documents/9802428/gis-facility!search					

**FDEP - Storage Tank Contamination Monitoring (STCM) Details**

**Name:** International Ship Repair  
1616 Penny St  
Tampa, FL 33605

**LL Method:** DPHO - Address Matching

**Account Owner:**

**Contact:** Randy Crotts

**Phone:** 813-247-1118

**District:** SWD

**County 1:** 29 - Hillsborough

**Latitude:** 27:57:18.3570

**Longitude:** 82:26:24.3113

<a href="#">248</a>	57 of 58	WNW	0.00 / 0.00	6.55 / -5	INTERNATIONAL SHIP REPAIR & MARINE SERV. 1616 PENNY STREET TAMPA FL 33605	AFS
---------------------	----------	-----	-------------	-----------	---	-----

<b>Afs ID:</b>	1205700021	<b>Fed Reportable:</b>	Yes
<b>Plant ID:</b>	950651	<b>Current Hpv:</b>	
<b>Epa Region:</b>	04	<b>Loc Contrl Region:</b>	
<b>Plant County:</b>	Hillsborough	<b>Afs Gov Fac Code:</b>	0
<b>State No:</b>	12	<b>Operating Status:</b>	O
<b>Primary Sic Code:</b>	3731	<b>Epa Class Code:</b>	A
<b>Secondary Sic Code:</b>		<b>Epa Complian Stat:</b>	4
<b>Naics Code:</b>	336611	<b>State Comp Status:</b>	4
<b>Afs Gov Facility Des:</b>	PRIVATELY OWNED/OPERATED		
<b>Operating Status Def:</b>	Operating		
<b>Epa Classification Des:</b>	Actual or potential emissions are above the applicable major source thresholds.		
<b>Epa Compliance Status:</b>	In Compliance - Certification		
<b>State Compliance Status:</b>	In Compliance - Certification		

**Actions**

<b>Plant ID:</b>	950651	<b>National Actn Type:</b>	SR
<b>Anu1:</b>	60	<b>All Air Prog Codes:</b>	V
<b>Date Achieved:</b>	20060321	<b>Result Code:</b>	MC
<b>Penalty Amount:</b>	0	<b>Pollutant Code:</b>	
<b>Record Updated Dt:</b>	20060419	<b>Violating Poll Cds:</b>	



Map Key	Number of Records	Direction	Distance (mi/ft)	Elev/Diff (ft)	Site	DB
---------	-------------------	-----------	------------------	----------------	------	----

**Creation Date:**  
**Key Action No:**  
**Regional Data Element:**  
**National Action Desc:** TITLE V COMPLIANCE CERTIFICATION REVIEW BY STATE  
**All Air Program Def:** V-Title V Permits  
**Result Def:** IN COMPLIANCE  
**Pollutant Def:**  
**All Violating Poll Def:**  
**All Violation Type Def:**

**Violation Type Cds:**

Actions

**Plant ID:** 950651  
**Anu1:** 86  
**Date Achieved:** 20131015  
**Penalty Amount:** 0  
**Record Updated Dt:** 20131021  
**Creation Date:** 20131021  
**Key Action No:**  
**Regional Data Element:**  
**National Action Desc:** STATE CONDUCTED FCE/ON-SITE  
**All Air Program Def:** 0-SIP Source; 6-PSD; M-MACT (Section 63 NESHAPS); V-Title V Permits  
**Result Def:**  
**Pollutant Def:**  
**All Violating Poll Def:**  
**All Violation Type Def:**

**National Actn Type:** FS  
**All Air Prog Codes:** 0, 6, M, V  
**Result Code:**  
**Pollutant Code:**  
**Violating Poll Cds:**  
**Violation Type Cds:**

Actions

**Plant ID:** 950651  
**Anu1:** 16  
**Date Achieved:** 19970910  
**Penalty Amount:** 0  
**Record Updated Dt:** 19970930  
**Creation Date:**  
**Key Action No:**  
**Regional Data Element:**  
**National Action Desc:** STATE PCE/ON-SITE  
**All Air Program Def:** 0-SIP Source  
**Result Def:**  
**Pollutant Def:**  
**All Violating Poll Def:**  
**All Violation Type Def:**

**National Actn Type:** PS  
**All Air Prog Codes:** 0  
**Result Code:**  
**Pollutant Code:**  
**Violating Poll Cds:** PT,VOC  
**Violation Type Cds:**

Actions

**Plant ID:** 950651  
**Anu1:** 33  
**Date Achieved:** 19991222  
**Penalty Amount:** 0

**National Actn Type:** PS  
**All Air Prog Codes:** 0, M  
**Result Code:**  
**Pollutant Code:**

Map Key	Number of Records	Direction	Distance (mi/ft)	Elev/Diff (ft)	Site	DB
---------	-------------------	-----------	------------------	----------------	------	----

<b>Record Updated Dt:</b>	20000715				<b>Violating Poll Cds:</b>	VE
<b>Creation Date:</b>					<b>Violation Type Cds:</b>	
<b>Key Action No:</b>						
<b>Regional Data Element:</b>						
<b>National Action Desc:</b>		STATE PCE/ON-SITE				
<b>All Air Program Def:</b>		0-SIP Source; M-MACT (Section 63 NESHAPS)				
<b>Result Def:</b>						
<b>Pollutant Def:</b>						
<b>All Violating Poll Def:</b>						
<b>All Violation Type Def:</b>						

**Actions**

<b>Plant ID:</b>	950651			<b>National Actn Type:</b>	SR
<b>Anu1:</b>	79			<b>All Air Prog Codes:</b>	V
<b>Date Achieved:</b>	20110905			<b>Result Code:</b>	MC
<b>Penalty Amount:</b>	0			<b>Pollutant Code:</b>	
<b>Record Updated Dt:</b>	20111118			<b>Violating Poll Cds:</b>	
<b>Creation Date:</b>	20111118			<b>Violation Type Cds:</b>	
<b>Key Action No:</b>					
<b>Regional Data Element:</b>					
<b>National Action Desc:</b>		TITLE V COMPLIANCE CERTIFICATION REVIEW BY STATE			
<b>All Air Program Def:</b>		V-Title V Permits			
<b>Result Def:</b>		IN COMPLIANCE			
<b>Pollutant Def:</b>					
<b>All Violating Poll Def:</b>					
<b>All Violation Type Def:</b>					

**Actions**

<b>Plant ID:</b>	950651			<b>National Actn Type:</b>	PS
<b>Anu1:</b>	73			<b>All Air Prog Codes:</b>	0, 8, M, V
<b>Date Achieved:</b>	20100208			<b>Result Code:</b>	
<b>Penalty Amount:</b>	0			<b>Pollutant Code:</b>	
<b>Record Updated Dt:</b>	20100212			<b>Violating Poll Cds:</b>	
<b>Creation Date:</b>	20100212			<b>Violation Type Cds:</b>	
<b>Key Action No:</b>					
<b>Regional Data Element:</b>					
<b>National Action Desc:</b>		STATE PCE/ON-SITE			
<b>All Air Program Def:</b>		0-SIP Source; 8-NESHAP; M-MACT (Section 63 NESHAPS); V-Title V Permits			
<b>Result Def:</b>					
<b>Pollutant Def:</b>					
<b>All Violating Poll Def:</b>					
<b>All Violation Type Def:</b>					

**Actions**

<b>Plant ID:</b>	950651			<b>National Actn Type:</b>	PS
<b>Anu1:</b>	38			<b>All Air Prog Codes:</b>	0, M
<b>Date Achieved:</b>	20010906			<b>Result Code:</b>	

Map Key	Number of Records	Direction	Distance (mi/ft)	Elev/Diff (ft)	Site	DB
---------	-------------------	-----------	------------------	----------------	------	----

**Penalty Amount:** 0  
**Record Updated Dt:** 20011205  
**Creation Date:**  
**Key Action No:**  
**Regional Data Element:**  
**National Action Desc:** STATE PCE/ON-SITE  
**All Air Program Def:** 0-SIP Source; M-MACT (Section 63 NESHAPS)  
**Result Def:**  
**Pollutant Def:**  
**All Violating Poll Def:**  
**All Violation Type Def:**

**Actions**

**Plant ID:** 950651  
**Anu1:** 54  
**Date Achieved:** 20050412  
**Penalty Amount:** 0  
**Record Updated Dt:** 20050520  
**Creation Date:**  
**Key Action No:**  
**Regional Data Element:**  
**National Action Desc:** STATE PCE/ON-SITE  
**All Air Program Def:** 0-SIP Source; 8-NESHAP; M-MACT (Section 63 NESHAPS); V-Title V Permits  
**Result Def:**  
**Pollutant Def:**  
**All Violating Poll Def:**  
**All Violation Type Def:**

**National Actn Type:** PS  
**All Air Prog Codes:** 0, 8, M, V  
**Result Code:**  
**Pollutant Code:**  
**Violating Poll Cds:**  
**Violation Type Cds:**

**Actions**

**Plant ID:** 950651  
**Anu1:** 32  
**Date Achieved:** 20000210  
**Penalty Amount:** 0  
**Record Updated Dt:** 20011029  
**Creation Date:**  
**Key Action No:** 00031  
**Regional Data Element:**  
**National Action Desc:** STATE NOV ISSUED  
**All Air Program Def:** 0-SIP Source  
**Result Def:**  
**Pollutant Def:**  
**All Violating Poll Def:**  
**All Violation Type Def:**

**National Actn Type:** 7C  
**All Air Prog Codes:** 0  
**Result Code:**  
**Pollutant Code:**  
**Violating Poll Cds:**  
**Violation Type Cds:**

**Actions**

**Plant ID:** 950651  
**Anu1:** 34  
**National Actn Type:** 8C  
**All Air Prog Codes:** 0

Map Key	Number of Records	Direction	Distance (mi/ft)	Elev/Diff (ft)	Site	DB
---------	-------------------	-----------	------------------	----------------	------	----

**Date Achieved:** 20000613 **Result Code:**  
**Penalty Amount:** 7800 **Pollutant Code:**  
**Record Updated Dt:** 20020417 **Violating Poll Cds:**  
**Creation Date:** **Violation Type Cds:**  
**Key Action No:** 00031  
**Regional Data Element:**  
**National Action Desc:** STATE ADMINISTRATIVE ORDER ISSUED  
**All Air Program Def:** 0-SIP Source  
**Result Def:**  
**Pollutant Def:**  
**All Violating Poll Def:**  
**All Violation Type Def:**

**Actions**

**Plant ID:** 950651 **National Actn Type:** FS  
**Anu1:** 68 **All Air Prog Codes:** 0, M, V  
**Date Achieved:** 20050827 **Result Code:**  
**Penalty Amount:** 0 **Pollutant Code:**  
**Record Updated Dt:** 20100412 **Violating Poll Cds:**  
**Creation Date:** 20080919 **Violation Type Cds:**  
**Key Action No:**  
**Regional Data Element:**  
**National Action Desc:** STATE CONDUCTED FCE/ON-SITE  
**All Air Program Def:** 0-SIP Source; M-MACT (Section 63 NESHAPS); V-Title V Permits  
**Result Def:**  
**Pollutant Def:**  
**All Violating Poll Def:**  
**All Violation Type Def:**

**Actions**

**Plant ID:** 950651 **National Actn Type:** SR  
**Anu1:** 56 **All Air Prog Codes:** V  
**Date Achieved:** 20050411 **Result Code:** MC  
**Penalty Amount:** 0 **Pollutant Code:**  
**Record Updated Dt:** 20050922 **Violating Poll Cds:**  
**Creation Date:** **Violation Type Cds:**  
**Key Action No:**  
**Regional Data Element:**  
**National Action Desc:** TITLE V COMPLIANCE CERTIFICATION REVIEW BY STATE  
**All Air Program Def:** V-Title V Permits  
**Result Def:** IN COMPLIANCE  
**Pollutant Def:**  
**All Violating Poll Def:**  
**All Violation Type Def:**

**Actions**

**Plant ID:** 950651 **National Actn Type:** PS

<b>Map Key</b>	<b>Number of Records</b>	<b>Direction</b>	<b>Distance (mi/ft)</b>	<b>Elev/Diff (ft)</b>	<b>Site</b>	<b>DB</b>
<b>Anu1:</b>	71				<b>All Air Prog Codes:</b> 0, 8, M, V	
<b>Date Achieved:</b>	20090624				<b>Result Code:</b>	
<b>Penalty Amount:</b>	0				<b>Pollutant Code:</b>	
<b>Record Updated Dt:</b>	20090724				<b>Violating Poll Cds:</b>	
<b>Creation Date:</b>	20090724				<b>Violation Type Cds:</b>	
<b>Key Action No:</b>						
<b>Regional Data Element:</b>						
<b>National Action Desc:</b>		STATE PCE/ON-SITE				
<b>All Air Program Def:</b>		0-SIP Source; 8-NESHAP; M-MACT (Section 63 NESHAPS); V-Title V Permits				
<b>Result Def:</b>						
<b>Pollutant Def:</b>						
<b>All Violating Poll Def:</b>						
<b>All Violation Type Def:</b>						

**Actions**

<b>Plant ID:</b>	950651				<b>National Actn Type:</b> FS	
<b>Anu1:</b>	62				<b>All Air Prog Codes:</b> 0, M, V	
<b>Date Achieved:</b>	20060310				<b>Result Code:</b>	
<b>Penalty Amount:</b>	0				<b>Pollutant Code:</b>	
<b>Record Updated Dt:</b>	20100412				<b>Violating Poll Cds:</b>	
<b>Creation Date:</b>	20061012				<b>Violation Type Cds:</b>	
<b>Key Action No:</b>						
<b>Regional Data Element:</b>						
<b>National Action Desc:</b>		STATE CONDUCTED FCE/ON-SITE				
<b>All Air Program Def:</b>		0-SIP Source; M-MACT (Section 63 NESHAPS); V-Title V Permits				
<b>Result Def:</b>						
<b>Pollutant Def:</b>						
<b>All Violating Poll Def:</b>						
<b>All Violation Type Def:</b>						

**Actions**

<b>Plant ID:</b>	950651				<b>National Actn Type:</b> PS	
<b>Anu1:</b>	82				<b>All Air Prog Codes:</b> 0, M, V	
<b>Date Achieved:</b>	20120424				<b>Result Code:</b>	
<b>Penalty Amount:</b>	0				<b>Pollutant Code:</b>	
<b>Record Updated Dt:</b>	20120509				<b>Violating Poll Cds:</b>	
<b>Creation Date:</b>	20120509				<b>Violation Type Cds:</b>	
<b>Key Action No:</b>						
<b>Regional Data Element:</b>						
<b>National Action Desc:</b>		STATE PCE/ON-SITE				
<b>All Air Program Def:</b>		0-SIP Source; M-MACT (Section 63 NESHAPS); V-Title V Permits				
<b>Result Def:</b>						
<b>Pollutant Def:</b>						
<b>All Violating Poll Def:</b>						
<b>All Violation Type Def:</b>						

**Actions**

Map Key	Number of Records	Direction	Distance (mi/ft)	Elev/Diff (ft)	Site	DB
---------	-------------------	-----------	------------------	----------------	------	----

<b>Plant ID:</b>	950651				<b>National Actn Type:</b>	SR
<b>Anu1:</b>	88				<b>All Air Prog Codes:</b>	V
<b>Date Achieved:</b>	20140228				<b>Result Code:</b>	MC
<b>Penalty Amount:</b>	0				<b>Pollutant Code:</b>	
<b>Record Updated Dt:</b>	20140313				<b>Violating Poll Cds:</b>	
<b>Creation Date:</b>	20140313				<b>Violation Type Cds:</b>	
<b>Key Action No:</b>						
<b>Regional Data Element:</b>						
<b>National Action Desc:</b>		TITLE V COMPLIANCE CERTIFICATION REVIEW BY STATE				
<b>All Air Program Def:</b>		V-Title V Permits				
<b>Result Def:</b>		IN COMPLIANCE				
<b>Pollutant Def:</b>						
<b>All Violating Poll Def:</b>						
<b>All Violation Type Def:</b>						

**Actions**

<b>Plant ID:</b>	950651				<b>National Actn Type:</b>	SR
<b>Anu1:</b>	65				<b>All Air Prog Codes:</b>	V
<b>Date Achieved:</b>	20070906				<b>Result Code:</b>	MC
<b>Penalty Amount:</b>	0				<b>Pollutant Code:</b>	
<b>Record Updated Dt:</b>	20070921				<b>Violating Poll Cds:</b>	
<b>Creation Date:</b>	20070921				<b>Violation Type Cds:</b>	
<b>Key Action No:</b>						
<b>Regional Data Element:</b>						
<b>National Action Desc:</b>		TITLE V COMPLIANCE CERTIFICATION REVIEW BY STATE				
<b>All Air Program Def:</b>		V-Title V Permits				
<b>Result Def:</b>		IN COMPLIANCE				
<b>Pollutant Def:</b>						
<b>All Violating Poll Def:</b>						
<b>All Violation Type Def:</b>						

**Actions**

<b>Plant ID:</b>	950651				<b>National Actn Type:</b>	PS
<b>Anu1:</b>	61				<b>All Air Prog Codes:</b>	0, 8, M, V
<b>Date Achieved:</b>	20060721				<b>Result Code:</b>	
<b>Penalty Amount:</b>	0				<b>Pollutant Code:</b>	
<b>Record Updated Dt:</b>	20060815				<b>Violating Poll Cds:</b>	
<b>Creation Date:</b>	20060815				<b>Violation Type Cds:</b>	
<b>Key Action No:</b>						
<b>Regional Data Element:</b>						
<b>National Action Desc:</b>		STATE PCE/ON-SITE				
<b>All Air Program Def:</b>		0-SIP Source; 8-NESHAP; M-MACT (Section 63 NESHAPS); V-Title V Permits				
<b>Result Def:</b>						
<b>Pollutant Def:</b>						
<b>All Violating Poll Def:</b>						
<b>All Violation Type Def:</b>						

**Actions**

Map Key	Number of Records	Direction	Distance (mi/ft)	Elev/Diff (ft)	Site	DB
---------	-------------------	-----------	------------------	----------------	------	----

**Plant ID:** 950651 **National Actn Type:** PS  
**Anu1:** 49 **All Air Prog Codes:** 0, 8, M, V  
**Date Achieved:** 20030911 **Result Code:**  
**Penalty Amount:** 0 **Pollutant Code:**  
**Record Updated Dt:** 20031022 **Violating Poll Cds:**  
**Creation Date:** **Violation Type Cds:**  
**Key Action No:**  
**Regional Data Element:**  
**National Action Desc:** STATE PCE/ON-SITE  
**All Air Program Def:** 0-SIP Source; 8-NESHAP; M-MACT (Section 63 NESHAPS); V-Title V Permits  
**Result Def:**  
**Pollutant Def:**  
**All Violating Poll Def:**  
**All Violation Type Def:**

**Actions**

**Plant ID:** 950651 **National Actn Type:** 2E  
**Anu1:** 1 **All Air Prog Codes:** 0  
**Date Achieved:** 19970529 **Result Code:**  
**Penalty Amount:** 0 **Pollutant Code:**  
**Record Updated Dt:** 20020417 **Violating Poll Cds:** VOC  
**Creation Date:** **Violation Type Cds:**  
**Key Action No:** 00001  
**Regional Data Element:**  
**National Action Desc:** STATE DAY ZERO  
**All Air Program Def:** 0-SIP Source  
**Result Def:**  
**Pollutant Def:**  
**All Violating Poll Def:**  
**All Violation Type Def:**

**Actions**

**Plant ID:** 950651 **National Actn Type:** PS  
**Anu1:** 67 **All Air Prog Codes:** 0, 8, M, V  
**Date Achieved:** 20080528 **Result Code:**  
**Penalty Amount:** 0 **Pollutant Code:**  
**Record Updated Dt:** 20080815 **Violating Poll Cds:**  
**Creation Date:** 20080815 **Violation Type Cds:**  
**Key Action No:**  
**Regional Data Element:**  
**National Action Desc:** STATE PCE/ON-SITE  
**All Air Program Def:** 0-SIP Source; 8-NESHAP; M-MACT (Section 63 NESHAPS); V-Title V Permits  
**Result Def:**  
**Pollutant Def:**  
**All Violating Poll Def:**  
**All Violation Type Def:**

Map Key	Number of Records	Direction	Distance (mi/ft)	Elev/Diff (ft)	Site	DB
---------	-------------------	-----------	------------------	----------------	------	----

**Actions**

<b>Plant ID:</b>	950651	<b>National Actn Type:</b>	VR
<b>Anu1:</b>	30	<b>All Air Prog Codes:</b>	M
<b>Date Achieved:</b>	19990922	<b>Result Code:</b>	
<b>Penalty Amount:</b>	0	<b>Pollutant Code:</b>	
<b>Record Updated Dt:</b>	19991105	<b>Violating Poll Cds:</b>	
<b>Creation Date:</b>		<b>Violation Type Cds:</b>	
<b>Key Action No:</b>	00022		
<b>Regional Data Element:</b>			
<b>National Action Desc:</b>	VIOLATION RESOLVED		
<b>All Air Program Def:</b>	M-MACT (Section 63 NESHAPS)		
<b>Result Def:</b>			
<b>Pollutant Def:</b>			
<b>All Violating Poll Def:</b>			
<b>All Violation Type Def:</b>			

**Actions**

<b>Plant ID:</b>	950651	<b>National Actn Type:</b>	SR
<b>Anu1:</b>	77	<b>All Air Prog Codes:</b>	V
<b>Date Achieved:</b>	20101022	<b>Result Code:</b>	MC
<b>Penalty Amount:</b>	0	<b>Pollutant Code:</b>	
<b>Record Updated Dt:</b>	20101029	<b>Violating Poll Cds:</b>	
<b>Creation Date:</b>	20101029	<b>Violation Type Cds:</b>	
<b>Key Action No:</b>			
<b>Regional Data Element:</b>			
<b>National Action Desc:</b>	TITLE V COMPLIANCE CERTIFICATION REVIEW BY STATE		
<b>All Air Program Def:</b>	V-Title V Permits		
<b>Result Def:</b>	IN COMPLIANCE		
<b>Pollutant Def:</b>			
<b>All Violating Poll Def:</b>			
<b>All Violation Type Def:</b>			

**Actions**

<b>Plant ID:</b>	950651	<b>National Actn Type:</b>	SR
<b>Anu1:</b>	72	<b>All Air Prog Codes:</b>	V
<b>Date Achieved:</b>	20090211	<b>Result Code:</b>	MC
<b>Penalty Amount:</b>	0	<b>Pollutant Code:</b>	
<b>Record Updated Dt:</b>	20090724	<b>Violating Poll Cds:</b>	
<b>Creation Date:</b>	20090724	<b>Violation Type Cds:</b>	
<b>Key Action No:</b>			
<b>Regional Data Element:</b>			
<b>National Action Desc:</b>	TITLE V COMPLIANCE CERTIFICATION REVIEW BY STATE		
<b>All Air Program Def:</b>	V-Title V Permits		
<b>Result Def:</b>	IN COMPLIANCE		
<b>Pollutant Def:</b>			
<b>All Violating Poll Def:</b>			
<b>All Violation Type Def:</b>			



Map Key	Number of Records	Direction	Distance (mi/ft)	Elev/Diff (ft)	Site	DB
---------	-------------------	-----------	------------------	----------------	------	----

**Actions**

<b>Plant ID:</b>	950651	<b>National Actn Type:</b>	PS
<b>Anu1:</b>	26	<b>All Air Prog Codes:</b>	0, M
<b>Date Achieved:</b>	19981117	<b>Result Code:</b>	
<b>Penalty Amount:</b>	0	<b>Pollutant Code:</b>	
<b>Record Updated Dt:</b>	19990701	<b>Violating Poll Cds:</b>	VOC
<b>Creation Date:</b>		<b>Violation Type Cds:</b>	
<b>Key Action No:</b>			
<b>Regional Data Element:</b>			
<b>National Action Desc:</b>	STATE PCE/ON-SITE		
<b>All Air Program Def:</b>	0-SIP Source; M-MACT (Section 63 NESHAPS)		
<b>Result Def:</b>			
<b>Pollutant Def:</b>			
<b>All Violating Poll Def:</b>			
<b>All Violation Type Def:</b>			

**Actions**

<b>Plant ID:</b>	950651	<b>National Actn Type:</b>	FS
<b>Anu1:</b>	70	<b>All Air Prog Codes:</b>	0, M, V
<b>Date Achieved:</b>	20080828	<b>Result Code:</b>	
<b>Penalty Amount:</b>	0	<b>Pollutant Code:</b>	
<b>Record Updated Dt:</b>	20100412	<b>Violating Poll Cds:</b>	
<b>Creation Date:</b>	20081015	<b>Violation Type Cds:</b>	
<b>Key Action No:</b>			
<b>Regional Data Element:</b>			
<b>National Action Desc:</b>	STATE CONDUCTED FCE/ON-SITE		
<b>All Air Program Def:</b>	0-SIP Source; M-MACT (Section 63 NESHAPS); V-Title V Permits		
<b>Result Def:</b>			
<b>Pollutant Def:</b>			
<b>All Violating Poll Def:</b>			
<b>All Violation Type Def:</b>			

**Actions**

<b>Plant ID:</b>	950651	<b>National Actn Type:</b>	SR
<b>Anu1:</b>	84	<b>All Air Prog Codes:</b>	V
<b>Date Achieved:</b>	20130314	<b>Result Code:</b>	MC
<b>Penalty Amount:</b>	0	<b>Pollutant Code:</b>	
<b>Record Updated Dt:</b>	20130513	<b>Violating Poll Cds:</b>	
<b>Creation Date:</b>	20130513	<b>Violation Type Cds:</b>	
<b>Key Action No:</b>			
<b>Regional Data Element:</b>			
<b>National Action Desc:</b>	TITLE V COMPLIANCE CERTIFICATION REVIEW BY STATE		
<b>All Air Program Def:</b>	V-Title V Permits		
<b>Result Def:</b>	IN COMPLIANCE		
<b>Pollutant Def:</b>			
<b>All Violating Poll Def:</b>			

Map Key	Number of Records	Direction	Distance (mi/ft)	Elev/Diff (ft)	Site	DB
---------	-------------------	-----------	------------------	----------------	------	----

All Violation Type Def:

Actions

<b>Plant ID:</b>	950651	<b>National Actn Type:</b>	PS
<b>Anu1:</b>	12	<b>All Air Prog Codes:</b>	0
<b>Date Achieved:</b>	19970515	<b>Result Code:</b>	
<b>Penalty Amount:</b>	0	<b>Pollutant Code:</b>	
<b>Record Updated Dt:</b>	19970930	<b>Violating Poll Cds:</b>	PT,VOC
<b>Creation Date:</b>		<b>Violation Type Cds:</b>	
<b>Key Action No:</b>			
<b>Regional Data Element:</b>			
<b>National Action Desc:</b>	STATE PCE/ON-SITE		
<b>All Air Program Def:</b>	0-SIP Source		
<b>Result Def:</b>			
<b>Pollutant Def:</b>			
<b>All Violating Poll Def:</b>			
<b>All Violation Type Def:</b>			

Actions

<b>Plant ID:</b>	950651	<b>National Actn Type:</b>	2E
<b>Anu1:</b>	31	<b>All Air Prog Codes:</b>	0
<b>Date Achieved:</b>	20000114	<b>Result Code:</b>	
<b>Penalty Amount:</b>	0	<b>Pollutant Code:</b>	VE
<b>Record Updated Dt:</b>	20020417	<b>Violating Poll Cds:</b>	VE
<b>Creation Date:</b>		<b>Violation Type Cds:</b>	
<b>Key Action No:</b>	00031		
<b>Regional Data Element:</b>			
<b>National Action Desc:</b>	STATE DAY ZERO		
<b>All Air Program Def:</b>	0-SIP Source		
<b>Result Def:</b>			
<b>Pollutant Def:</b>			
<b>All Violating Poll Def:</b>			
<b>All Violation Type Def:</b>			

Actions

<b>Plant ID:</b>	950651	<b>National Actn Type:</b>	2E
<b>Anu1:</b>	22	<b>All Air Prog Codes:</b>	M
<b>Date Achieved:</b>	19981112	<b>Result Code:</b>	
<b>Penalty Amount:</b>	0	<b>Pollutant Code:</b>	VOC
<b>Record Updated Dt:</b>	20020417	<b>Violating Poll Cds:</b>	VOC
<b>Creation Date:</b>		<b>Violation Type Cds:</b>	
<b>Key Action No:</b>	00022		
<b>Regional Data Element:</b>			
<b>National Action Desc:</b>	STATE DAY ZERO		
<b>All Air Program Def:</b>	M-MACT (Section 63 NESHAPS)		
<b>Result Def:</b>			
<b>Pollutant Def:</b>			

Map Key	Number of Records	Direction	Distance (mi/ft)	Elev/Diff (ft)	Site	DB
---------	-------------------	-----------	------------------	----------------	------	----

All Violating Poll Def:  
 All Violation Type Def:

**Actions**

<b>Plant ID:</b>	950651	<b>National Actn Type:</b>	SR
<b>Anu1:</b>	46	<b>All Air Prog Codes:</b>	V
<b>Date Achieved:</b>	20030611	<b>Result Code:</b>	MV
<b>Penalty Amount:</b>	0	<b>Pollutant Code:</b>	
<b>Record Updated Dt:</b>	20030701	<b>Violating Poll Cds:</b>	
<b>Creation Date:</b>		<b>Violation Type Cds:</b>	
<b>Key Action No:</b>			
<b>Regional Data Element:</b>			
<b>National Action Desc:</b>	TITLE V COMPLIANCE CERTIFICATION REVIEW BY STATE		
<b>All Air Program Def:</b>	V-Title V Permits		
<b>Result Def:</b>	IN VIOLATION		
<b>Pollutant Def:</b>			
<b>All Violating Poll Def:</b>			
<b>All Violation Type Def:</b>			

**Actions**

<b>Plant ID:</b>	950651	<b>National Actn Type:</b>	SR
<b>Anu1:</b>	69	<b>All Air Prog Codes:</b>	V
<b>Date Achieved:</b>	20080830	<b>Result Code:</b>	MC
<b>Penalty Amount:</b>	0	<b>Pollutant Code:</b>	
<b>Record Updated Dt:</b>	20080919	<b>Violating Poll Cds:</b>	
<b>Creation Date:</b>	20080919	<b>Violation Type Cds:</b>	
<b>Key Action No:</b>			
<b>Regional Data Element:</b>			
<b>National Action Desc:</b>	TITLE V COMPLIANCE CERTIFICATION REVIEW BY STATE		
<b>All Air Program Def:</b>	V-Title V Permits		
<b>Result Def:</b>	IN COMPLIANCE		
<b>Pollutant Def:</b>			
<b>All Violating Poll Def:</b>			
<b>All Violation Type Def:</b>			

**Actions**

<b>Plant ID:</b>	950651	<b>National Actn Type:</b>	PS
<b>Anu1:</b>	51	<b>All Air Prog Codes:</b>	0, 8, M, V
<b>Date Achieved:</b>	20040629	<b>Result Code:</b>	
<b>Penalty Amount:</b>	0	<b>Pollutant Code:</b>	
<b>Record Updated Dt:</b>	20040702	<b>Violating Poll Cds:</b>	
<b>Creation Date:</b>		<b>Violation Type Cds:</b>	
<b>Key Action No:</b>			
<b>Regional Data Element:</b>			
<b>National Action Desc:</b>	STATE PCE/ON-SITE		
<b>All Air Program Def:</b>	0-SIP Source; 8-NESHAP; M-MACT (Section 63 NESHAPS); V-Title V Permits		
<b>Result Def:</b>			

Map Key	Number of Records	Direction	Distance (mi/ft)	Elev/Diff (ft)	Site	DB
---------	-------------------	-----------	------------------	----------------	------	----

Pollutant Def:  
 All Violating Poll Def:  
 All Violation Type Def:

**Actions**

<b>Plant ID:</b>	950651	<b>National Actn Type:</b>	PS
<b>Anu1:</b>	55	<b>All Air Prog Codes:</b>	0, 8, M, V
<b>Date Achieved:</b>	20050714	<b>Result Code:</b>	
<b>Penalty Amount:</b>	0	<b>Pollutant Code:</b>	
<b>Record Updated Dt:</b>	20050816	<b>Violating Poll Cds:</b>	
<b>Creation Date:</b>		<b>Violation Type Cds:</b>	
<b>Key Action No:</b>			
<b>Regional Data Element:</b>			
<b>National Action Desc:</b>	STATE PCE/ON-SITE		
<b>All Air Program Def:</b>	0-SIP Source; 8-NESHAP; M-MACT (Section 63 NESHAPS); V-Title V Permits		
<b>Result Def:</b>			
<b>Pollutant Def:</b>			
<b>All Violating Poll Def:</b>			
<b>All Violation Type Def:</b>			

**Actions**

<b>Plant ID:</b>	950651	<b>National Actn Type:</b>	PS
<b>Anu1:</b>	59	<b>All Air Prog Codes:</b>	0, 8, M, V
<b>Date Achieved:</b>	20060310	<b>Result Code:</b>	
<b>Penalty Amount:</b>	0	<b>Pollutant Code:</b>	
<b>Record Updated Dt:</b>	20060419	<b>Violating Poll Cds:</b>	
<b>Creation Date:</b>		<b>Violation Type Cds:</b>	
<b>Key Action No:</b>			
<b>Regional Data Element:</b>			
<b>National Action Desc:</b>	STATE PCE/ON-SITE		
<b>All Air Program Def:</b>	0-SIP Source; 8-NESHAP; M-MACT (Section 63 NESHAPS); V-Title V Permits		
<b>Result Def:</b>			
<b>Pollutant Def:</b>			
<b>All Violating Poll Def:</b>			
<b>All Violation Type Def:</b>			

**Actions**

<b>Plant ID:</b>	950651	<b>National Actn Type:</b>	PS
<b>Anu1:</b>	57	<b>All Air Prog Codes:</b>	0, 8, M, V
<b>Date Achieved:</b>	20060303	<b>Result Code:</b>	
<b>Penalty Amount:</b>	0	<b>Pollutant Code:</b>	
<b>Record Updated Dt:</b>	20060419	<b>Violating Poll Cds:</b>	
<b>Creation Date:</b>		<b>Violation Type Cds:</b>	
<b>Key Action No:</b>			
<b>Regional Data Element:</b>			
<b>National Action Desc:</b>	STATE PCE/ON-SITE		
<b>All Air Program Def:</b>	0-SIP Source; 8-NESHAP; M-MACT (Section 63 NESHAPS); V-Title V Permits		

Map Key	Number of Records	Direction	Distance (mi/ft)	Elev/Diff (ft)	Site	DB
---------	-------------------	-----------	------------------	----------------	------	----

Result Def:  
 Pollutant Def:  
 All Violating Poll Def:  
 All Violation Type Def:

**Actions**

Plant ID:	950651	National Actn Type:	2T
Anu1:	3	All Air Prog Codes:	0
Date Achieved:	19971026	Result Code:	
Penalty Amount:	0	Pollutant Code:	
Record Updated Dt:	19970930	Violating Poll Cds:	PT,VOC
Creation Date:		Violation Type Cds:	
Key Action No:			
Regional Data Element:			
National Action Desc:	FEDERAL DAY 150 (PREVIOUS TO 10/92 DAY 120)		
All Air Program Def:	0-SIP Source		
Result Def:			
Pollutant Def:			
All Violating Poll Def:			
All Violation Type Def:			

**Actions**

Plant ID:	950651	National Actn Type:	PS
Anu1:	50	All Air Prog Codes:	0, 8, M, V
Date Achieved:	20040205	Result Code:	
Penalty Amount:	0	Pollutant Code:	
Record Updated Dt:	20040312	Violating Poll Cds:	
Creation Date:		Violation Type Cds:	
Key Action No:			
Regional Data Element:			
National Action Desc:	STATE PCE/ON-SITE		
All Air Program Def:	0-SIP Source; 8-NESHAP; M-MACT (Section 63 NESHAPS); V-Title V Permits		
Result Def:			
Pollutant Def:			
All Violating Poll Def:			
All Violation Type Def:			

**Actions**

Plant ID:	950651	National Actn Type:	FS
Anu1:	76	All Air Prog Codes:	0, M, V
Date Achieved:	20100908	Result Code:	
Penalty Amount:	0	Pollutant Code:	
Record Updated Dt:	20101004	Violating Poll Cds:	
Creation Date:	20101004	Violation Type Cds:	
Key Action No:			
Regional Data Element:			
National Action Desc:	STATE CONDUCTED FCE/ON-SITE		

Map Key	Number of Records	Direction	Distance (mi/ft)	Elev/Diff (ft)	Site	DB
---------	-------------------	-----------	------------------	----------------	------	----

**All Air Program Def:** 0-SIP Source; M-MACT (Section 63 NESHAPS); V-Title V Permits  
**Result Def:**  
**Pollutant Def:**  
**All Violating Poll Def:**  
**All Violation Type Def:**

**Actions**

<b>Plant ID:</b>	950651	<b>National Actn Type:</b>	PS
<b>Anu1:</b>	39	<b>All Air Prog Codes:</b>	0, M
<b>Date Achieved:</b>	20020404	<b>Result Code:</b>	
<b>Penalty Amount:</b>	0	<b>Pollutant Code:</b>	
<b>Record Updated Dt:</b>	20020509	<b>Violating Poll Cds:</b>	
<b>Creation Date:</b>		<b>Violation Type Cds:</b>	
<b>Key Action No:</b>			
<b>Regional Data Element:</b>			
<b>National Action Desc:</b>	STATE PCE/ON-SITE		
<b>All Air Program Def:</b>	0-SIP Source; M-MACT (Section 63 NESHAPS)		
<b>Result Def:</b>			
<b>Pollutant Def:</b>			
<b>All Violating Poll Def:</b>			
<b>All Violation Type Def:</b>			

**Actions**

<b>Plant ID:</b>	950651	<b>National Actn Type:</b>	PS
<b>Anu1:</b>	85	<b>All Air Prog Codes:</b>	0, 6, M, V
<b>Date Achieved:</b>	20130530	<b>Result Code:</b>	
<b>Penalty Amount:</b>	0	<b>Pollutant Code:</b>	
<b>Record Updated Dt:</b>	20130607	<b>Violating Poll Cds:</b>	
<b>Creation Date:</b>	20130607	<b>Violation Type Cds:</b>	
<b>Key Action No:</b>			
<b>Regional Data Element:</b>			
<b>National Action Desc:</b>	STATE PCE/ON-SITE		
<b>All Air Program Def:</b>	0-SIP Source; 6-PSD; M-MACT (Section 63 NESHAPS); V-Title V Permits		
<b>Result Def:</b>			
<b>Pollutant Def:</b>			
<b>All Violating Poll Def:</b>			
<b>All Violation Type Def:</b>			

**Actions**

<b>Plant ID:</b>	950651	<b>National Actn Type:</b>	8C
<b>Anu1:</b>	27	<b>All Air Prog Codes:</b>	M
<b>Date Achieved:</b>	19990920	<b>Result Code:</b>	
<b>Penalty Amount:</b>	2000	<b>Pollutant Code:</b>	
<b>Record Updated Dt:</b>	20020417	<b>Violating Poll Cds:</b>	
<b>Creation Date:</b>		<b>Violation Type Cds:</b>	
<b>Key Action No:</b>	00022		
<b>Regional Data Element:</b>			

Map Key	Number of Records	Direction	Distance (mi/ft)	Elev/Diff (ft)	Site	DB
---------	-------------------	-----------	------------------	----------------	------	----

**National Action Desc:** STATE ADMINISTRATIVE ORDER ISSUED  
**All Air Program Def:** M-MACT (Section 63 NESHAPS)  
**Result Def:**  
**Pollutant Def:**  
**All Violating Poll Def:**  
**All Violation Type Def:**

**Actions**

<b>Plant ID:</b>	950651	<b>National Actn Type:</b>	SR
<b>Anu1:</b>	42	<b>All Air Prog Codes:</b>	V
<b>Date Achieved:</b>	20020403	<b>Result Code:</b>	MV
<b>Penalty Amount:</b>	0	<b>Pollutant Code:</b>	
<b>Record Updated Dt:</b>	20020622	<b>Violating Poll Cds:</b>	
<b>Creation Date:</b>		<b>Violation Type Cds:</b>	
<b>Key Action No:</b>			
<b>Regional Data Element:</b>			
<b>National Action Desc:</b>	TITLE V COMPLIANCE CERTIFICATION REVIEW BY STATE		
<b>All Air Program Def:</b>	V-Title V Permits		
<b>Result Def:</b>	IN VIOLATION		
<b>Pollutant Def:</b>			
<b>All Violating Poll Def:</b>			
<b>All Violation Type Def:</b>			

**Actions**

<b>Plant ID:</b>	950651	<b>National Actn Type:</b>	PS
<b>Anu1:</b>	64	<b>All Air Prog Codes:</b>	0, 8, M, V
<b>Date Achieved:</b>	20070831	<b>Result Code:</b>	
<b>Penalty Amount:</b>	0	<b>Pollutant Code:</b>	
<b>Record Updated Dt:</b>	20070921	<b>Violating Poll Cds:</b>	
<b>Creation Date:</b>	20070921	<b>Violation Type Cds:</b>	
<b>Key Action No:</b>			
<b>Regional Data Element:</b>			
<b>National Action Desc:</b>	STATE PCE/ON-SITE		
<b>All Air Program Def:</b>	0-SIP Source; 8-NESHAP; M-MACT (Section 63 NESHAPS); V-Title V Permits		
<b>Result Def:</b>			
<b>Pollutant Def:</b>			
<b>All Violating Poll Def:</b>			
<b>All Violation Type Def:</b>			

**Actions**

<b>Plant ID:</b>	950651	<b>National Actn Type:</b>	SR
<b>Anu1:</b>	74	<b>All Air Prog Codes:</b>	V
<b>Date Achieved:</b>	20100727	<b>Result Code:</b>	MC
<b>Penalty Amount:</b>	0	<b>Pollutant Code:</b>	
<b>Record Updated Dt:</b>	20100803	<b>Violating Poll Cds:</b>	
<b>Creation Date:</b>	20100803	<b>Violation Type Cds:</b>	
<b>Key Action No:</b>			

Map Key	Number of Records	Direction	Distance (mi/ft)	Elev/Diff (ft)	Site	DB
---------	-------------------	-----------	------------------	----------------	------	----

**Regional Data Element:**

**National Action Desc:** TITLE V COMPLIANCE CERTIFICATION REVIEW BY STATE  
**All Air Program Def:** V-Title V Permits  
**Result Def:** IN COMPLIANCE  
**Pollutant Def:**  
**All Violating Poll Def:**  
**All Violation Type Def:**

**Actions**

<b>Plant ID:</b>	950651	<b>National Actn Type:</b>	PS
<b>Anu1:</b>	4	<b>All Air Prog Codes:</b>	0
<b>Date Achieved:</b>	19970429	<b>Result Code:</b>	
<b>Penalty Amount:</b>	0	<b>Pollutant Code:</b>	
<b>Record Updated Dt:</b>	19970930	<b>Violating Poll Cds:</b>	PT,VOC
<b>Creation Date:</b>		<b>Violation Type Cds:</b>	
<b>Key Action No:</b>			

**Regional Data Element:**

**National Action Desc:** STATE PCE/ON-SITE  
**All Air Program Def:** 0-SIP Source  
**Result Def:**  
**Pollutant Def:**  
**All Violating Poll Def:**  
**All Violation Type Def:**

**Actions**

<b>Plant ID:</b>	950651	<b>National Actn Type:</b>	PS
<b>Anu1:</b>	48	<b>All Air Prog Codes:</b>	0, 8, M, V
<b>Date Achieved:</b>	20030715	<b>Result Code:</b>	
<b>Penalty Amount:</b>	0	<b>Pollutant Code:</b>	
<b>Record Updated Dt:</b>	20030826	<b>Violating Poll Cds:</b>	
<b>Creation Date:</b>		<b>Violation Type Cds:</b>	
<b>Key Action No:</b>			

**Regional Data Element:**

**National Action Desc:** STATE PCE/ON-SITE  
**All Air Program Def:** 0-SIP Source; 8-NESHAP; M-MACT (Section 63 NESHAPS); V-Title V Permits  
**Result Def:**  
**Pollutant Def:**  
**All Violating Poll Def:**  
**All Violation Type Def:**

**Actions**

<b>Plant ID:</b>	950651	<b>National Actn Type:</b>	VR
<b>Anu1:</b>	25	<b>All Air Prog Codes:</b>	0
<b>Date Achieved:</b>	19990503	<b>Result Code:</b>	
<b>Penalty Amount:</b>	0	<b>Pollutant Code:</b>	
<b>Record Updated Dt:</b>	19990512	<b>Violating Poll Cds:</b>	
<b>Creation Date:</b>		<b>Violation Type Cds:</b>	



Map Key	Number of Records	Direction	Distance (mi/ft)	Elev/Diff (ft)	Site	DB
---------	-------------------	-----------	------------------	----------------	------	----

**Key Action No:** 00001  
**Regional Data Element:**  
**National Action Desc:** VIOLATION RESOLVED  
**All Air Program Def:** 0-SIP Source  
**Result Def:**  
**Pollutant Def:**  
**All Violating Poll Def:**  
**All Violation Type Def:**

**Actions**

<b>Plant ID:</b>	950651	<b>National Actn Type:</b>	7C
<b>Anu1:</b>	23	<b>All Air Prog Codes:</b>	M
<b>Date Achieved:</b>	19990212	<b>Result Code:</b>	
<b>Penalty Amount:</b>	0	<b>Pollutant Code:</b>	
<b>Record Updated Dt:</b>	19991105	<b>Violating Poll Cds:</b>	
<b>Creation Date:</b>		<b>Violation Type Cds:</b>	

**Key Action No:** 00022  
**Regional Data Element:**  
**National Action Desc:** STATE NOV ISSUED  
**All Air Program Def:** M-MACT (Section 63 NESHAPS)  
**Result Def:**  
**Pollutant Def:**  
**All Violating Poll Def:**  
**All Violation Type Def:**

**Actions**

<b>Plant ID:</b>	950651	<b>National Actn Type:</b>	PS
<b>Anu1:</b>	15	<b>All Air Prog Codes:</b>	0
<b>Date Achieved:</b>	19970904	<b>Result Code:</b>	
<b>Penalty Amount:</b>	0	<b>Pollutant Code:</b>	
<b>Record Updated Dt:</b>	19970930	<b>Violating Poll Cds:</b>	PT,VOC
<b>Creation Date:</b>		<b>Violation Type Cds:</b>	

**Key Action No:**  
**Regional Data Element:**  
**National Action Desc:** STATE PCE/ON-SITE  
**All Air Program Def:** 0-SIP Source  
**Result Def:**  
**Pollutant Def:**  
**All Violating Poll Def:**  
**All Violation Type Def:**

**Actions**

<b>Plant ID:</b>	950651	<b>National Actn Type:</b>	8C
<b>Anu1:</b>	18	<b>All Air Prog Codes:</b>	0
<b>Date Achieved:</b>	19980227	<b>Result Code:</b>	
<b>Penalty Amount:</b>	177500	<b>Pollutant Code:</b>	
<b>Record Updated Dt:</b>	20020417	<b>Violating Poll Cds:</b>	

Map Key	Number of Records	Direction	Distance (mi/ft)	Elev/Diff (ft)	Site	DB
---------	-------------------	-----------	------------------	----------------	------	----

**Creation Date:**  
**Key Action No:** 00001  
**Regional Data Element:**  
**National Action Desc:** STATE ADMINISTRATIVE ORDER ISSUED  
**All Air Program Def:** 0-SIP Source  
**Result Def:**  
**Pollutant Def:**  
**All Violating Poll Def:**  
**All Violation Type Def:**

**Actions**

<b>Plant ID:</b>	950651	<b>National Actn Type:</b>	PS
<b>Anu1:</b>	87	<b>All Air Prog Codes:</b>	0, 6, M, V
<b>Date Achieved:</b>	20131015	<b>Result Code:</b>	
<b>Penalty Amount:</b>	0	<b>Pollutant Code:</b>	
<b>Record Updated Dt:</b>	20131021	<b>Violating Poll Cds:</b>	
<b>Creation Date:</b>	20131021	<b>Violation Type Cds:</b>	
<b>Key Action No:</b>			
<b>Regional Data Element:</b>			
<b>National Action Desc:</b>	STATE PCE/ON-SITE		
<b>All Air Program Def:</b>	0-SIP Source; 6-PSD; M-MACT (Section 63 NESHAPS); V-Title V Permits		
<b>Result Def:</b>			
<b>Pollutant Def:</b>			
<b>All Violating Poll Def:</b>			
<b>All Violation Type Def:</b>			

**Actions**

<b>Plant ID:</b>	950651	<b>National Actn Type:</b>	7C
<b>Anu1:</b>	8	<b>All Air Prog Codes:</b>	0
<b>Date Achieved:</b>	19970506	<b>Result Code:</b>	
<b>Penalty Amount:</b>	0	<b>Pollutant Code:</b>	
<b>Record Updated Dt:</b>	19970930	<b>Violating Poll Cds:</b>	PT,VOC
<b>Creation Date:</b>		<b>Violation Type Cds:</b>	
<b>Key Action No:</b>			
<b>Regional Data Element:</b>			
<b>National Action Desc:</b>	STATE NOV ISSUED		
<b>All Air Program Def:</b>	0-SIP Source		
<b>Result Def:</b>			
<b>Pollutant Def:</b>			
<b>All Violating Poll Def:</b>			
<b>All Violation Type Def:</b>			

**Actions**

<b>Plant ID:</b>	950651	<b>National Actn Type:</b>	PS
<b>Anu1:</b>	43	<b>All Air Prog Codes:</b>	0, 8, M, V
<b>Date Achieved:</b>	20020805	<b>Result Code:</b>	
<b>Penalty Amount:</b>	0	<b>Pollutant Code:</b>	

Map Key	Number of Records	Direction	Distance (mi/ft)	Elev/Diff (ft)	Site	DB
---------	-------------------	-----------	------------------	----------------	------	----

**Record Updated Dt:** 20020927 **Violating Poll Cds:**  
**Creation Date:** **Violation Type Cds:**  
**Key Action No:**  
**Regional Data Element:**  
**National Action Desc:** STATE PCE/ON-SITE  
**All Air Program Def:** 0-SIP Source; 8-NESHAP; M-MACT (Section 63 NESHAPS); V-Title V Permits  
**Result Def:**  
**Pollutant Def:**  
**All Violating Poll Def:**  
**All Violation Type Def:**

**Actions**

**Plant ID:** 950651 **National Actn Type:** PS  
**Anu1:** 58 **All Air Prog Codes:** 0, 8, M, V  
**Date Achieved:** 20060309 **Result Code:**  
**Penalty Amount:** 0 **Pollutant Code:**  
**Record Updated Dt:** 20060419 **Violating Poll Cds:**  
**Creation Date:** **Violation Type Cds:**  
**Key Action No:**  
**Regional Data Element:**  
**National Action Desc:** STATE PCE/ON-SITE  
**All Air Program Def:** 0-SIP Source; 8-NESHAP; M-MACT (Section 63 NESHAPS); V-Title V Permits  
**Result Def:**  
**Pollutant Def:**  
**All Violating Poll Def:**  
**All Violation Type Def:**

**Actions**

**Plant ID:** 950651 **National Actn Type:** FS  
**Anu1:** 41 **All Air Prog Codes:** 0, M, V  
**Date Achieved:** 20020404 **Result Code:**  
**Penalty Amount:** 0 **Pollutant Code:**  
**Record Updated Dt:** 20100412 **Violating Poll Cds:**  
**Creation Date:** **Violation Type Cds:**  
**Key Action No:**  
**Regional Data Element:**  
**National Action Desc:** STATE CONDUCTED FCE/ON-SITE  
**All Air Program Def:** 0-SIP Source; M-MACT (Section 63 NESHAPS); V-Title V Permits  
**Result Def:**  
**Pollutant Def:**  
**All Violating Poll Def:**  
**All Violation Type Def:**

**Actions**

**Plant ID:** 950651 **National Actn Type:** PS  
**Anu1:** 75 **All Air Prog Codes:** 0, M, V  
**Date Achieved:** 20100908 **Result Code:**

<b>Map Key</b>	<b>Number of Records</b>	<b>Direction</b>	<b>Distance (mi/ft)</b>	<b>Elev/Diff (ft)</b>	<b>Site</b>	<b>DB</b>
----------------	--------------------------	------------------	-------------------------	-----------------------	-------------	-----------

**Penalty Amount:** 0  
**Record Updated Dt:** 20100913  
**Creation Date:** 20100913  
**Key Action No:**  
**Regional Data Element:**  
**National Action Desc:** STATE PCE/ON-SITE  
**All Air Program Def:** 0-SIP Source; M-MACT (Section 63 NESHAPS); V-Title V Permits  
**Result Def:**  
**Pollutant Def:**  
**All Violating Poll Def:**  
**All Violation Type Def:**

**Actions**

**Plant ID:** 950651  
**Anu1:** 78  
**Date Achieved:** 20110624  
**Penalty Amount:** 0  
**Record Updated Dt:** 20110708  
**Creation Date:** 20110708  
**Key Action No:**  
**Regional Data Element:**  
**National Action Desc:** TITLE V COMPLIANCE CERTIFICATION REVIEW BY STATE  
**All Air Program Def:** V-Title V Permits  
**Result Def:** IN COMPLIANCE  
**Pollutant Def:**  
**All Violating Poll Def:**  
**All Violation Type Def:**

**Actions**

**Plant ID:** 950651  
**Anu1:** 52  
**Date Achieved:** 20040629  
**Penalty Amount:** 0  
**Record Updated Dt:** 20100412  
**Creation Date:**  
**Key Action No:**  
**Regional Data Element:**  
**National Action Desc:** STATE CONDUCTED FCE/ON-SITE  
**All Air Program Def:** 0-SIP Source; M-MACT (Section 63 NESHAPS); V-Title V Permits  
**Result Def:**  
**Pollutant Def:**  
**All Violating Poll Def:**  
**All Violation Type Def:**

**Actions**

**Plant ID:** 950651  
**Anu1:** 81

Map Key	Number of Records	Direction	Distance (mi/ft)	Elev/Diff (ft)	Site	DB
---------	-------------------	-----------	------------------	----------------	------	----

**Date Achieved:** 20120426 **Result Code:**  
**Penalty Amount:** 0 **Pollutant Code:**  
**Record Updated Dt:** 20120509 **Violating Poll Cds:**  
**Creation Date:** 20120509 **Violation Type Cds:**  
**Key Action No:**  
**Regional Data Element:**  
**National Action Desc:** STATE CONDUCTED FCE/ON-SITE  
**All Air Program Def:** 0-SIP Source; M-MACT (Section 63 NESHAPS); V-Title V Permits  
**Result Def:**  
**Pollutant Def:**  
**All Violating Poll Def:**  
**All Violation Type Def:**

**Actions**

**Plant ID:** 950651 **National Actn Type:** PS  
**Anu1:** 44 **All Air Prog Codes:** 0, 8, M, V  
**Date Achieved:** 20021217 **Result Code:**  
**Penalty Amount:** 0 **Pollutant Code:**  
**Record Updated Dt:** 20030117 **Violating Poll Cds:**  
**Creation Date:** **Violation Type Cds:**  
**Key Action No:**  
**Regional Data Element:**  
**National Action Desc:** STATE PCE/ON-SITE  
**All Air Program Def:** 0-SIP Source; 8-NESHAP; M-MACT (Section 63 NESHAPS); V-Title V Permits  
**Result Def:**  
**Pollutant Def:**  
**All Violating Poll Def:**  
**All Violation Type Def:**

**Actions**

**Plant ID:** 950651 **National Actn Type:** PS  
**Anu1:** 66 **All Air Prog Codes:** 0, 8, M, V  
**Date Achieved:** 20080527 **Result Code:**  
**Penalty Amount:** 0 **Pollutant Code:**  
**Record Updated Dt:** 20080815 **Violating Poll Cds:**  
**Creation Date:** 20080815 **Violation Type Cds:**  
**Key Action No:**  
**Regional Data Element:**  
**National Action Desc:** STATE PCE/ON-SITE  
**All Air Program Def:** 0-SIP Source; 8-NESHAP; M-MACT (Section 63 NESHAPS); V-Title V Permits  
**Result Def:**  
**Pollutant Def:**  
**All Violating Poll Def:**  
**All Violation Type Def:**

**Actions**

**Plant ID:** 950651 **National Actn Type:** VL

Map Key	Number of Records	Direction	Distance (mi/ft)	Elev/Diff (ft)	Site	DB
<b>Anu1:</b>	24				<b>All Air Prog Codes:</b>	M
<b>Date Achieved:</b>	19990317				<b>Result Code:</b>	
<b>Penalty Amount:</b>	0				<b>Pollutant Code:</b>	
<b>Record Updated Dt:</b>	19991105				<b>Violating Poll Cds:</b>	
<b>Creation Date:</b>					<b>Violation Type Cds:</b>	
<b>Key Action No:</b>		00022				
<b>Regional Data Element:</b>						
<b>National Action Desc:</b>		STATE REPORTED AS ADDED				
<b>All Air Program Def:</b>		M-MACT (Section 63 NESHAPS)				
<b>Result Def:</b>						
<b>Pollutant Def:</b>						
<b>All Violating Poll Def:</b>						
<b>All Violation Type Def:</b>						

**Actions**

<b>Plant ID:</b>	950651				<b>National Actn Type:</b>	VR
<b>Anu1:</b>	37				<b>All Air Prog Codes:</b>	0
<b>Date Achieved:</b>	20010911				<b>Result Code:</b>	
<b>Penalty Amount:</b>	0				<b>Pollutant Code:</b>	
<b>Record Updated Dt:</b>	20011029				<b>Violating Poll Cds:</b>	
<b>Creation Date:</b>					<b>Violation Type Cds:</b>	
<b>Key Action No:</b>		00031				
<b>Regional Data Element:</b>						
<b>National Action Desc:</b>		VIOLATION RESOLVED				
<b>All Air Program Def:</b>		0-SIP Source				
<b>Result Def:</b>						
<b>Pollutant Def:</b>						
<b>All Violating Poll Def:</b>						
<b>All Violation Type Def:</b>						

**Actions**

<b>Plant ID:</b>	950651				<b>National Actn Type:</b>	FS
<b>Anu1:</b>	80				<b>All Air Prog Codes:</b>	0, M, V
<b>Date Achieved:</b>	20080827				<b>Result Code:</b>	
<b>Penalty Amount:</b>	0				<b>Pollutant Code:</b>	
<b>Record Updated Dt:</b>	20120406				<b>Violating Poll Cds:</b>	
<b>Creation Date:</b>	20120406				<b>Violation Type Cds:</b>	
<b>Key Action No:</b>						
<b>Regional Data Element:</b>						
<b>National Action Desc:</b>		STATE CONDUCTED FCE/ON-SITE				
<b>All Air Program Def:</b>		0-SIP Source; M-MACT (Section 63 NESHAPS); V-Title V Permits				
<b>Result Def:</b>						
<b>Pollutant Def:</b>						
<b>All Violating Poll Def:</b>						
<b>All Violation Type Def:</b>						

**Actions**

Map Key	Number of Records	Direction	Distance (mi/ft)	Elev/Diff (ft)	Site	DB
---------	-------------------	-----------	------------------	----------------	------	----

<b>Plant ID:</b>	950651				<b>National Actn Type:</b>	SR
<b>Anu1:</b>	83				<b>All Air Prog Codes:</b>	V
<b>Date Achieved:</b>	20120424				<b>Result Code:</b>	MC
<b>Penalty Amount:</b>	0				<b>Pollutant Code:</b>	
<b>Record Updated Dt:</b>	20120509				<b>Violating Poll Cds:</b>	
<b>Creation Date:</b>	20120509				<b>Violation Type Cds:</b>	
<b>Key Action No:</b>						
<b>Regional Data Element:</b>						
<b>National Action Desc:</b>		TITLE V COMPLIANCE CERTIFICATION REVIEW BY STATE				
<b>All Air Program Def:</b>		V-Title V Permits				
<b>Result Def:</b>		IN COMPLIANCE				
<b>Pollutant Def:</b>						
<b>All Violating Poll Def:</b>						
<b>All Violation Type Def:</b>						

**Actions**

<b>Plant ID:</b>	950651				<b>National Actn Type:</b>	SR
<b>Anu1:</b>	53				<b>All Air Prog Codes:</b>	V
<b>Date Achieved:</b>	20040623				<b>Result Code:</b>	MC
<b>Penalty Amount:</b>	0				<b>Pollutant Code:</b>	
<b>Record Updated Dt:</b>	20040923				<b>Violating Poll Cds:</b>	
<b>Creation Date:</b>					<b>Violation Type Cds:</b>	
<b>Key Action No:</b>						
<b>Regional Data Element:</b>						
<b>National Action Desc:</b>		TITLE V COMPLIANCE CERTIFICATION REVIEW BY STATE				
<b>All Air Program Def:</b>		V-Title V Permits				
<b>Result Def:</b>		IN COMPLIANCE				
<b>Pollutant Def:</b>						
<b>All Violating Poll Def:</b>						
<b>All Violation Type Def:</b>						

**Actions**

<b>Plant ID:</b>	950651				<b>National Actn Type:</b>	FE
<b>Anu1:</b>	47				<b>All Air Prog Codes:</b>	0
<b>Date Achieved:</b>	20030715				<b>Result Code:</b>	
<b>Penalty Amount:</b>	0				<b>Pollutant Code:</b>	
<b>Record Updated Dt:</b>	20030813				<b>Violating Poll Cds:</b>	
<b>Creation Date:</b>					<b>Violation Type Cds:</b>	
<b>Key Action No:</b>						
<b>Regional Data Element:</b>						
<b>National Action Desc:</b>		EPA FCE/ON-SITE				
<b>All Air Program Def:</b>		0-SIP Source				
<b>Result Def:</b>						
<b>Pollutant Def:</b>						
<b>All Violating Poll Def:</b>						
<b>All Violation Type Def:</b>						

**Historical Compliance - Air Program Level**

**Air Program Code:** M  
**Air Program Code Ref:** MACT (Section 63 NESHAPS)  
**Historical Compliance Date:** 0802, 0803, 0804, 0901, 0902, 0903, 0904, 1001, 1002, 1003, 1004, 1101, 1102, 1103, 1104, 1201, 1202, 1203, 1204  
**Historical Compliance Status:** 3  
**Historical Compliance Stat Ref:** In Compliance - Inspection

**Historical Compliance - Air Program Level**

**Air Program Code:** 8  
**Air Program Code Ref:** NESHAP  
**Historical Compliance Date:** 1302, 1303, 1304, 1401, 1402, 1403  
**Historical Compliance Status:** 9  
**Historical Compliance Stat Ref:** In Compliance - Shut Down

**Historical Compliance - Air Program Level**

**Air Program Code:** 6  
**Air Program Code Ref:** PSD  
**Historical Compliance Date:** 1301, 1302, 1303, 1304, 1401, 1402, 1403  
**Historical Compliance Status:** 4  
**Historical Compliance Stat Ref:** In Compliance - Certification

**Historical Compliance - Air Program Level**

**Air Program Code:** 0  
**Air Program Code Ref:** SIP Source  
**Historical Compliance Date:** 1301, 1302, 1303, 1304, 1401, 1402, 1403  
**Historical Compliance Status:** 4  
**Historical Compliance Stat Ref:** In Compliance - Certification

**Historical Compliance - Air Program Level**

**Air Program Code:** 0  
**Air Program Code Ref:** SIP Source  
**Historical Compliance Date:** 0604, 0701, 0702, 0703, 0704, 0801, 0802, 0803, 0804, 0901, 0902, 0903, 0904, 1001, 1002, 1003, 1004, 1101, 1102, 1103, 1104, 1201, 1202, 1203, 1204  
**Historical Compliance Status:** 3  
**Historical Compliance Stat Ref:** In Compliance - Inspection

**Historical Compliance - Air Program Level**

**Air Program Code:** V  
**Air Program Code Ref:** Title V Permits  
**Historical Compliance Date:** 0701, 0702, 0703, 0704, 0801, 0802, 0803, 0804, 0901, 0902, 0903, 0904, 1001, 1002, 1003, 1004, 1101, 1102, 1103, 1104, 1201, 1202, 1203, 1204  
**Historical Compliance Status:** 3  
**Historical Compliance Stat Ref:** In Compliance - Inspection



<b>Map Key</b>	<b>Number of Records</b>	<b>Direction</b>	<b>Distance (mi/ft)</b>	<b>Elev/Diff (ft)</b>	<b>Site</b>	<b>DB</b>
----------------	--------------------------	------------------	-------------------------	-----------------------	-------------	-----------

**Historical Compliance - Air Program Level**

**Air Program Code:** V  
**Air Program Code Ref:** Title V Permits  
**Historical Compliance Date:** 0604  
**Historical Compliance Status:** U  
**Historical Compliance Stat Ref:** Unknown By Evaluation Calculation (Generated Value-Not Available For Input)

**Historical Compliance - Air Program Level**

**Air Program Code:** 8  
**Air Program Code Ref:** NESHAP  
**Historical Compliance Date:** 0604, 0701, 0702, 0703, 0704, 0801, 0802, 0803, 0804, 0901, 0902, 0903, 0904, 1001, 1002, 1003, 1004, 1101, 1102, 1103, 1104, 1201, 1202, 1203, 1204, 1301  
**Historical Compliance Status:** 3  
**Historical Compliance Stat Ref:** In Compliance - Inspection

**Historical Compliance - Air Program Level**

**Air Program Code:** M  
**Air Program Code Ref:** MACT (Section 63 NESHAPS)  
**Historical Compliance Date:** 0604, 0701, 0702, 0703, 0704, 0801, 1301, 1302, 1303, 1304, 1401, 1402, 1403  
**Historical Compliance Status:** 4  
**Historical Compliance Stat Ref:** In Compliance - Certification

**Historical Compliance - Air Program Level**

**Air Program Code:** V  
**Air Program Code Ref:** Title V Permits  
**Historical Compliance Date:** 1301, 1302, 1303, 1304, 1401, 1402, 1403  
**Historical Compliance Status:** 4  
**Historical Compliance Stat Ref:** In Compliance - Certification

**Historical High Priority Violation Status**

**Hpv Dayzero Type:** 2E  
**Hpv Dayzero Desc:** STATE DAY ZERO  
**Hpv Dayzero Date:** 11/12/1998  
**Hpv Resolved Type:** VR  
**Hpv Resolved Desc:** VIOLATION RESOLVED  
**Hpv Resolved Date:** 09/22/1999

**Historical High Priority Violation Status**

**Hpv Dayzero Type:** 2E  
**Hpv Dayzero Desc:** STATE DAY ZERO  
**Hpv Dayzero Date:** 01/14/2000

<b>Map Key</b>	<b>Number of Records</b>	<b>Direction</b>	<b>Distance (mi/ft)</b>	<b>Elev/Diff (ft)</b>	<b>Site</b>	<b>DB</b>
<b>Hpv Resolved Type:</b>		VR				
<b>Hpv Resolved Desc:</b>		VIOLATION RESOLVED				
<b>Hpv Resolved Date:</b>		09/11/2001				

**Historical High Priority Violation Status**

<b>Hpv Dayzero Type:</b>	2E
<b>Hpv Dayzero Desc:</b>	STATE DAY ZERO
<b>Hpv Dayzero Date:</b>	05/29/1997
<b>Hpv Resolved Type:</b>	VR
<b>Hpv Resolved Desc:</b>	VIOLATION RESOLVED
<b>Hpv Resolved Date:</b>	05/03/1999

**Air Program**

<b>Plant ID:</b>	950651	<b>Poll Classificatn:</b>	SM
<b>Air Program Code:</b>	M	<b>Poll Compli Status:</b>	4
<b>Air Program Status:</b>	O	<b>Epa Class Code:</b>	A
<b>Pollutant Code:</b>	NO2	<b>Epa Compli Status:</b>	4
<b>Chemical Abstract Service Nmbr:</b>			
<b>Air Program Code Subparts:</b>	A,II		
<b>Air Program Code Ref:</b>	MACT (Section 63 NESHPAPS)		
<b>Epa Classification Code Ref:</b>	Actual or potential emissions are above the applicable major source thresholds.		
<b>Epa Compliance Status Ref:</b>	In Compliance - Certification		
<b>Pollutant Code Ref:</b>			
<b>Pollutant Classification Ref:</b>	Potential emissions are below all applicable Major Source enforceable regulations or limitations.		
<b>Pollutant Complian Status Ref:</b>	In Compliance - Certification		

**Air Program**

<b>Plant ID:</b>	950651	<b>Poll Classificatn:</b>	A
<b>Air Program Code:</b>	M	<b>Poll Compli Status:</b>	4
<b>Air Program Status:</b>	O	<b>Epa Class Code:</b>	A
<b>Pollutant Code:</b>	PT	<b>Epa Compli Status:</b>	4
<b>Chemical Abstract Service Nmbr:</b>			
<b>Air Program Code Subparts:</b>	A,II		
<b>Air Program Code Ref:</b>	MACT (Section 63 NESHPAPS)		
<b>Epa Classification Code Ref:</b>	Actual or potential emissions are above the applicable major source thresholds.		
<b>Epa Compliance Status Ref:</b>	In Compliance - Certification		
<b>Pollutant Code Ref:</b>			
<b>Pollutant Classification Ref:</b>	Actual or potential emissions are above the applicable major source thresholds.		
<b>Pollutant Complian Status Ref:</b>	In Compliance - Certification		

**Air Program**

<b>Plant ID:</b>	950651	<b>Poll Classificatn:</b>	B
<b>Air Program Code:</b>	M	<b>Poll Compli Status:</b>	4
<b>Air Program Status:</b>	O	<b>Epa Class Code:</b>	A

Map Key	Number of Records	Direction	Distance (mi/ft)	Elev/Diff (ft)	Site	DB
<b>Pollutant Code:</b>	GLYET				<b>Epa Compli Status:</b>	4
<b>Chemical Abstract Service Nbr:</b>						
<b>Air Program Code Subparts:</b>	A,II					
<b>Air Program Code Ref:</b>	MACT (Section 63 NESHAPS)					
<b>Epa Classification Code Ref:</b>	Actual or potential emissions are above the applicable major source thresholds.					
<b>Epa Compliance Status Ref:</b>	In Compliance - Certification					
<b>Pollutant Code Ref:</b>						
<b>Pollutant Classification Ref:</b>	Potential uncontrolled emissions <100 tons/year					
<b>Pollutant Complian Status Ref:</b>	In Compliance - Certification					

**Air Program**

<b>Plant ID:</b>	950651			<b>Poll Classificatn:</b>	B
<b>Air Program Code:</b>	V			<b>Poll Compli Status:</b>	4
<b>Air Program Status:</b>	O			<b>Epa Class Code:</b>	A
<b>Pollutant Code:</b>				<b>Epa Compli Status:</b>	4
<b>Chemical Abstract Service Nbr:</b>	100414				
<b>Air Program Code Subparts:</b>					
<b>Air Program Code Ref:</b>	Title V Permits				
<b>Epa Classification Code Ref:</b>	Actual or potential emissions are above the applicable major source thresholds.				
<b>Epa Compliance Status Ref:</b>	In Compliance - Certification				
<b>Pollutant Code Ref:</b>					
<b>Pollutant Classification Ref:</b>	Potential uncontrolled emissions <100 tons/year				
<b>Pollutant Complian Status Ref:</b>	In Compliance - Certification				

**Air Program**

<b>Plant ID:</b>	950651			<b>Poll Classificatn:</b>	B
<b>Air Program Code:</b>	V			<b>Poll Compli Status:</b>	4
<b>Air Program Status:</b>	O			<b>Epa Class Code:</b>	A
<b>Pollutant Code:</b>				<b>Epa Compli Status:</b>	4
<b>Chemical Abstract Service Nbr:</b>	98828				
<b>Air Program Code Subparts:</b>					
<b>Air Program Code Ref:</b>	Title V Permits				
<b>Epa Classification Code Ref:</b>	Actual or potential emissions are above the applicable major source thresholds.				
<b>Epa Compliance Status Ref:</b>	In Compliance - Certification				
<b>Pollutant Code Ref:</b>					
<b>Pollutant Classification Ref:</b>	Potential uncontrolled emissions <100 tons/year				
<b>Pollutant Complian Status Ref:</b>	In Compliance - Certification				

**Air Program**

<b>Plant ID:</b>	950651			<b>Poll Classificatn:</b>	B
<b>Air Program Code:</b>	0			<b>Poll Compli Status:</b>	4
<b>Air Program Status:</b>	O			<b>Epa Class Code:</b>	A
<b>Pollutant Code:</b>				<b>Epa Compli Status:</b>	4
<b>Chemical Abstract Service Nbr:</b>	106990				
<b>Air Program Code Subparts:</b>					

**Air Program Code Ref:** SIP Source  
**Epa Classification Code Ref:** Actual or potential emissions are above the applicable major source thresholds.  
**Epa Compliance Status Ref:** In Compliance - Certification  
**Pollutant Code Ref:**  
**Pollutant Classification Ref:** Potential uncontrolled emissions <100 tons/year  
**Pollutant Complian Status Ref:** In Compliance - Certification

Air Program

<b>Plant ID:</b>	950651	<b>Poll Classificatn:</b>	B
<b>Air Program Code:</b>	V	<b>Poll Compli Status:</b>	4
<b>Air Program Status:</b>	O	<b>Epa Class Code:</b>	A
<b>Pollutant Code:</b>	PM10	<b>Epa Compli Status:</b>	4

**Chemical Abstract Service Nmbr:**  
**Air Program Code Subparts:**  
**Air Program Code Ref:** Title V Permits  
**Epa Classification Code Ref:** Actual or potential emissions are above the applicable major source thresholds.  
**Epa Compliance Status Ref:** In Compliance - Certification  
**Pollutant Code Ref:** Particulate Matter < 10 Um  
**Pollutant Classification Ref:** Potential uncontrolled emissions <100 tons/year  
**Pollutant Complian Status Ref:** In Compliance - Certification

Air Program

<b>Plant ID:</b>	950651	<b>Poll Classificatn:</b>	B
<b>Air Program Code:</b>	V	<b>Poll Compli Status:</b>	4
<b>Air Program Status:</b>	O	<b>Epa Class Code:</b>	A
<b>Pollutant Code:</b>	MNC	<b>Epa Compli Status:</b>	4

**Chemical Abstract Service Nmbr:**  
**Air Program Code Subparts:**  
**Air Program Code Ref:** Title V Permits  
**Epa Classification Code Ref:** Actual or potential emissions are above the applicable major source thresholds.  
**Epa Compliance Status Ref:** In Compliance - Certification  
**Pollutant Code Ref:**  
**Pollutant Classification Ref:** Potential uncontrolled emissions <100 tons/year  
**Pollutant Complian Status Ref:** In Compliance - Certification

Air Program

<b>Plant ID:</b>	950651	<b>Poll Classificatn:</b>	SM
<b>Air Program Code:</b>	0	<b>Poll Compli Status:</b>	4
<b>Air Program Status:</b>	O	<b>Epa Class Code:</b>	A
<b>Pollutant Code:</b>	NO2	<b>Epa Compli Status:</b>	4

**Chemical Abstract Service Nmbr:**  
**Air Program Code Subparts:**  
**Air Program Code Ref:** SIP Source  
**Epa Classification Code Ref:** Actual or potential emissions are above the applicable major source thresholds.  
**Epa Compliance Status Ref:** In Compliance - Certification

<i>Map Key</i>	<i>Number of Records</i>	<i>Direction</i>	<i>Distance (mi/ft)</i>	<i>Elev/Diff (ft)</i>	<i>Site</i>	<i>DB</i>
----------------	--------------------------	------------------	-------------------------	-----------------------	-------------	-----------

**Pollutant Code Ref:**

**Pollutant Classification Ref:** Potential emissions are below all applicable Major Source enforceable regulations or limitations.

**Pollutant Complian Status Ref:** In Compliance - Certification

**Air Program**

<b>Plant ID:</b>	950651	<b>Poll Classificatn:</b>	A
<b>Air Program Code:</b>	6	<b>Poll Compli Status:</b>	4
<b>Air Program Status:</b>	O	<b>Epa Class Code:</b>	A
<b>Pollutant Code:</b>	VOC	<b>Epa Compli Status:</b>	4

**Chemical Abstract Service Nbr:**

**Air Program Code Subparts:**

**Air Program Code Ref:** PSD

**Epa Classification Code Ref:** Actual or potential emissions are above the applicable major source thresholds.

**Epa Compliance Status Ref:** In Compliance - Certification

**Pollutant Code Ref:**

**Pollutant Classification Ref:** Actual or potential emissions are above the applicable major source thresholds.

**Pollutant Complian Status Ref:** In Compliance - Certification

**Air Program**

<b>Plant ID:</b>	950651	<b>Poll Classificatn:</b>	B
<b>Air Program Code:</b>	6	<b>Poll Compli Status:</b>	4
<b>Air Program Status:</b>	O	<b>Epa Class Code:</b>	A
<b>Pollutant Code:</b>	NIC	<b>Epa Compli Status:</b>	4

**Chemical Abstract Service Nbr:**

**Air Program Code Subparts:**

**Air Program Code Ref:** PSD

**Epa Classification Code Ref:** Actual or potential emissions are above the applicable major source thresholds.

**Epa Compliance Status Ref:** In Compliance - Certification

**Pollutant Code Ref:**

**Pollutant Classification Ref:** Potential uncontrolled emissions <100 tons/year

**Pollutant Complian Status Ref:** In Compliance - Certification

**Air Program**

<b>Plant ID:</b>	950651	<b>Poll Classificatn:</b>	B
<b>Air Program Code:</b>	6	<b>Poll Compli Status:</b>	4
<b>Air Program Status:</b>	O	<b>Epa Class Code:</b>	A
<b>Pollutant Code:</b>	BEC	<b>Epa Compli Status:</b>	4

**Chemical Abstract Service Nbr:**

**Air Program Code Subparts:**

**Air Program Code Ref:** PSD

**Epa Classification Code Ref:** Actual or potential emissions are above the applicable major source thresholds.

**Epa Compliance Status Ref:** In Compliance - Certification

**Pollutant Code Ref:**

**Pollutant Classification Ref:** Potential uncontrolled emissions <100 tons/year

**Pollutant Complian Status Ref:** In Compliance - Certification

Map Key	Number of Records	Direction	Distance (mi/ft)	Elev/Diff (ft)	Site	DB
---------	-------------------	-----------	------------------	----------------	------	----

Air Program

<b>Plant ID:</b>	950651	<b>Poll Classificatn:</b>	B
<b>Air Program Code:</b>	8	<b>Poll Compli Status:</b>	9
<b>Air Program Status:</b>	X	<b>Epa Class Code:</b>	A
<b>Pollutant Code:</b>	VOC	<b>Epa Compli Status:</b>	9

**Chemical Abstract Service Nbr:**

**Air Program Code Subparts:**

**Air Program Code Ref:** NESHAP

**Epa Classification Code Ref:** Actual or potential emissions are above the applicable major source thresholds.

**Epa Compliance Status Ref:** In Compliance - Shut Down

**Pollutant Code Ref:**

**Pollutant Classification Ref:** Potential uncontrolled emissions <100 tons/year

**Pollutant Complian Status Ref:** In Compliance - Shut Down

Air Program

<b>Plant ID:</b>	950651	<b>Poll Classificatn:</b>	B
<b>Air Program Code:</b>	M	<b>Poll Compli Status:</b>	4
<b>Air Program Status:</b>	O	<b>Epa Class Code:</b>	A
<b>Pollutant Code:</b>		<b>Epa Compli Status:</b>	4

**Chemical Abstract Service Nbr:**

**Air Program Code Subparts:** 108101

**Air Program Code Ref:** A,II

**Epa Classification Code Ref:** MACT (Section 63 NESHAPS)

**Epa Compliance Status Ref:** Actual or potential emissions are above the applicable major source thresholds.

**Pollutant Code Ref:** In Compliance - Certification

**Pollutant Classification Ref:** Potential uncontrolled emissions <100 tons/year

**Pollutant Complian Status Ref:** In Compliance - Certification

Air Program

<b>Plant ID:</b>	950651	<b>Poll Classificatn:</b>	A
<b>Air Program Code:</b>	0	<b>Poll Compli Status:</b>	4
<b>Air Program Status:</b>	O	<b>Epa Class Code:</b>	A
<b>Pollutant Code:</b>	PT	<b>Epa Compli Status:</b>	4

**Chemical Abstract Service Nbr:**

**Air Program Code Subparts:**

**Air Program Code Ref:** SIP Source

**Epa Classification Code Ref:** Actual or potential emissions are above the applicable major source thresholds.

**Epa Compliance Status Ref:** In Compliance - Certification

**Pollutant Code Ref:**

**Pollutant Classification Ref:** Actual or potential emissions are above the applicable major source thresholds.

**Pollutant Complian Status Ref:** In Compliance - Certification

Air Program

<b>Map Key</b>	<b>Number of Records</b>	<b>Direction</b>	<b>Distance (mi/ft)</b>	<b>Elev/Diff (ft)</b>	<b>Site</b>	<b>DB</b>
<b>Plant ID:</b>	950651				<b>Poll Classificatn:</b>	B
<b>Air Program Code:</b>	6				<b>Poll Compli Status:</b>	4
<b>Air Program Status:</b>	O				<b>Epa Class Code:</b>	A
<b>Pollutant Code:</b>					<b>Epa Compli Status:</b>	4
<b>Chemical Abstract Service Nbr:</b>	50000					
<b>Air Program Code Subparts:</b>						
<b>Air Program Code Ref:</b>	PSD					
<b>Epa Classification Code Ref:</b>	Actual or potential emissions are above the applicable major source thresholds.					
<b>Epa Compliance Status Ref:</b>	In Compliance - Certification					
<b>Pollutant Code Ref:</b>						
<b>Pollutant Classification Ref:</b>	Potential uncontrolled emissions <100 tons/year					
<b>Pollutant Complian Status Ref:</b>	In Compliance - Certification					

**Air Program**

<b>Plant ID:</b>	950651				<b>Poll Classificatn:</b>	C
<b>Air Program Code:</b>	8				<b>Poll Compli Status:</b>	9
<b>Air Program Status:</b>	X				<b>Epa Class Code:</b>	A
<b>Pollutant Code:</b>	CO				<b>Epa Compli Status:</b>	9
<b>Chemical Abstract Service Nbr:</b>						
<b>Air Program Code Subparts:</b>						
<b>Air Program Code Ref:</b>	NESHAP					
<b>Epa Classification Code Ref:</b>	Actual or potential emissions are above the applicable major source thresholds.					
<b>Epa Compliance Status Ref:</b>	In Compliance - Shut Down					
<b>Pollutant Code Ref:</b>						
<b>Pollutant Classification Ref:</b>	Class is unknown.					
<b>Pollutant Complian Status Ref:</b>	In Compliance - Shut Down					

**Air Program**

<b>Plant ID:</b>	950651				<b>Poll Classificatn:</b>	B
<b>Air Program Code:</b>	M				<b>Poll Compli Status:</b>	4
<b>Air Program Status:</b>	O				<b>Epa Class Code:</b>	A
<b>Pollutant Code:</b>	POM				<b>Epa Compli Status:</b>	4
<b>Chemical Abstract Service Nbr:</b>						
<b>Air Program Code Subparts:</b>	A,II					
<b>Air Program Code Ref:</b>	MACT (Section 63 NESHAPS)					
<b>Epa Classification Code Ref:</b>	Actual or potential emissions are above the applicable major source thresholds.					
<b>Epa Compliance Status Ref:</b>	In Compliance - Certification					
<b>Pollutant Code Ref:</b>	Polycyclic Organic Matter					
<b>Pollutant Classification Ref:</b>	Potential uncontrolled emissions <100 tons/year					
<b>Pollutant Complian Status Ref:</b>	In Compliance - Certification					

**Air Program**

<b>Plant ID:</b>	950651				<b>Poll Classificatn:</b>	B
<b>Air Program Code:</b>	M				<b>Poll Compli Status:</b>	4
<b>Air Program Status:</b>	O				<b>Epa Class Code:</b>	A

Map Key	Number of Records	Direction	Distance (mi/ft)	Elev/Diff (ft)	Site	DB
<b>Pollutant Code:</b>				<b>Epa Compli Status:</b>		4
<b>Chemical Abstract Service Nbr:</b>		75058				
<b>Air Program Code Subparts:</b>		A,II				
<b>Air Program Code Ref:</b>		MACT (Section 63 NESHAPS)				
<b>Epa Classification Code Ref:</b>		Actual or potential emissions are above the applicable major source thresholds.				
<b>Epa Compliance Status Ref:</b>		In Compliance - Certification				
<b>Pollutant Code Ref:</b>						
<b>Pollutant Classification Ref:</b>		Potential uncontrolled emissions <100 tons/year				
<b>Pollutant Complian Status Ref:</b>		In Compliance - Certification				

**Air Program**

<b>Plant ID:</b>	950651	<b>Poll Classificatn:</b>	B
<b>Air Program Code:</b>	M	<b>Poll Compli Status:</b>	4
<b>Air Program Status:</b>	O	<b>Epa Class Code:</b>	A
<b>Pollutant Code:</b>		<b>Epa Compli Status:</b>	4
<b>Chemical Abstract Service Nbr:</b>		91203	
<b>Air Program Code Subparts:</b>		A,II	
<b>Air Program Code Ref:</b>		MACT (Section 63 NESHAPS)	
<b>Epa Classification Code Ref:</b>		Actual or potential emissions are above the applicable major source thresholds.	
<b>Epa Compliance Status Ref:</b>		In Compliance - Certification	
<b>Pollutant Code Ref:</b>			
<b>Pollutant Classification Ref:</b>		Potential uncontrolled emissions <100 tons/year	
<b>Pollutant Complian Status Ref:</b>		In Compliance - Certification	

**Air Program**

<b>Plant ID:</b>	950651	<b>Poll Classificatn:</b>	SM
<b>Air Program Code:</b>	V	<b>Poll Compli Status:</b>	4
<b>Air Program Status:</b>	O	<b>Epa Class Code:</b>	A
<b>Pollutant Code:</b>	NO2	<b>Epa Compli Status:</b>	4
<b>Chemical Abstract Service Nbr:</b>			
<b>Air Program Code Subparts:</b>			
<b>Air Program Code Ref:</b>		Title V Permits	
<b>Epa Classification Code Ref:</b>		Actual or potential emissions are above the applicable major source thresholds.	
<b>Epa Compliance Status Ref:</b>		In Compliance - Certification	
<b>Pollutant Code Ref:</b>			
<b>Pollutant Classification Ref:</b>		Potential emissions are below all applicable Major Source enforceable regulations or limitations.	
<b>Pollutant Complian Status Ref:</b>		In Compliance - Certification	

**Air Program**

<b>Plant ID:</b>	950651	<b>Poll Classificatn:</b>	B
<b>Air Program Code:</b>	V	<b>Poll Compli Status:</b>	4
<b>Air Program Status:</b>	O	<b>Epa Class Code:</b>	A
<b>Pollutant Code:</b>	NIC	<b>Epa Compli Status:</b>	4
<b>Chemical Abstract Service Nbr:</b>			
<b>Air Program Code Subparts:</b>			



<b>Map Key</b>	<b>Number of Records</b>	<b>Direction</b>	<b>Distance (mi/ft)</b>	<b>Elev/Diff (ft)</b>	<b>Site</b>	<b>DB</b>
<b>Air Program Code Ref:</b>		Title V Permits				
<b>Epa Classification Code Ref:</b>		Actual or potential emissions are above the applicable major source thresholds.				
<b>Epa Compliance Status Ref:</b>		In Compliance - Certification				
<b>Pollutant Code Ref:</b>						
<b>Pollutant Classification Ref:</b>		Potential uncontrolled emissions <100 tons/year				
<b>Pollutant Complian Status Ref:</b>		In Compliance - Certification				

**Air Program**

<b>Plant ID:</b>	950651	<b>Poll Classificatn:</b>	B
<b>Air Program Code:</b>	0	<b>Poll Compli Status:</b>	4
<b>Air Program Status:</b>	O	<b>Epa Class Code:</b>	A
<b>Pollutant Code:</b>	GLYET	<b>Epa Compli Status:</b>	4
<b>Chemical Abstract Service Nmbr:</b>			
<b>Air Program Code Subparts:</b>			
<b>Air Program Code Ref:</b>	SIP Source		
<b>Epa Classification Code Ref:</b>	Actual or potential emissions are above the applicable major source thresholds.		
<b>Epa Compliance Status Ref:</b>	In Compliance - Certification		
<b>Pollutant Code Ref:</b>			
<b>Pollutant Classification Ref:</b>	Potential uncontrolled emissions <100 tons/year		
<b>Pollutant Complian Status Ref:</b>	In Compliance - Certification		

**Air Program**

<b>Plant ID:</b>	950651	<b>Poll Classificatn:</b>	B
<b>Air Program Code:</b>	6	<b>Poll Compli Status:</b>	4
<b>Air Program Status:</b>	O	<b>Epa Class Code:</b>	A
<b>Pollutant Code:</b>	PM10	<b>Epa Compli Status:</b>	4
<b>Chemical Abstract Service Nmbr:</b>			
<b>Air Program Code Subparts:</b>			
<b>Air Program Code Ref:</b>	PSD		
<b>Epa Classification Code Ref:</b>	Actual or potential emissions are above the applicable major source thresholds.		
<b>Epa Compliance Status Ref:</b>	In Compliance - Certification		
<b>Pollutant Code Ref:</b>	Particulate Matter < 10 Um		
<b>Pollutant Classification Ref:</b>	Potential uncontrolled emissions <100 tons/year		
<b>Pollutant Complian Status Ref:</b>	In Compliance - Certification		

**Air Program**

<b>Plant ID:</b>	950651	<b>Poll Classificatn:</b>	SM
<b>Air Program Code:</b>	6	<b>Poll Compli Status:</b>	4
<b>Air Program Status:</b>	O	<b>Epa Class Code:</b>	A
<b>Pollutant Code:</b>	SO2	<b>Epa Compli Status:</b>	4
<b>Chemical Abstract Service Nmbr:</b>			
<b>Air Program Code Subparts:</b>			
<b>Air Program Code Ref:</b>	PSD		
<b>Epa Classification Code Ref:</b>	Actual or potential emissions are above the applicable major source thresholds.		
<b>Epa Compliance Status Ref:</b>	In Compliance - Certification		

**Pollutant Code Ref:**

**Pollutant Classification Ref:** Potential emissions are below all applicable Major Source enforceable regulations or limitations.

**Pollutant Complian Status Ref:** In Compliance - Certification

**Air Program**

<b>Plant ID:</b>	950651	<b>Poll Classificatn:</b>	C
<b>Air Program Code:</b>	8	<b>Poll Compli Status:</b>	9
<b>Air Program Status:</b>	X	<b>Epa Class Code:</b>	A
<b>Pollutant Code:</b>	THAP	<b>Epa Compli Status:</b>	9

**Chemical Abstract Service Nbr:**

**Air Program Code Subparts:**

**Air Program Code Ref:** NESHAP

**Epa Classification Code Ref:** Actual or potential emissions are above the applicable major source thresholds.

**Epa Compliance Status Ref:** In Compliance - Shut Down

**Pollutant Code Ref:**

**Pollutant Classification Ref:** Class is unknown.

**Pollutant Complian Status Ref:** In Compliance - Shut Down

**Air Program**

<b>Plant ID:</b>	950651	<b>Poll Classificatn:</b>	B
<b>Air Program Code:</b>	6	<b>Poll Compli Status:</b>	4
<b>Air Program Status:</b>	O	<b>Epa Class Code:</b>	A
<b>Pollutant Code:</b>	CRC	<b>Epa Compli Status:</b>	4

**Chemical Abstract Service Nbr:**

**Air Program Code Subparts:**

**Air Program Code Ref:** PSD

**Epa Classification Code Ref:** Actual or potential emissions are above the applicable major source thresholds.

**Epa Compliance Status Ref:** In Compliance - Certification

**Pollutant Code Ref:**

**Pollutant Classification Ref:** Potential uncontrolled emissions <100 tons/year

**Pollutant Complian Status Ref:** In Compliance - Certification

**Air Program**

<b>Plant ID:</b>	950651	<b>Poll Classificatn:</b>	B
<b>Air Program Code:</b>	6	<b>Poll Compli Status:</b>	4
<b>Air Program Status:</b>	O	<b>Epa Class Code:</b>	A
<b>Pollutant Code:</b>	GLYET	<b>Epa Compli Status:</b>	4

**Chemical Abstract Service Nbr:**

**Air Program Code Subparts:**

**Air Program Code Ref:** PSD

**Epa Classification Code Ref:** Actual or potential emissions are above the applicable major source thresholds.

**Epa Compliance Status Ref:** In Compliance - Certification

**Pollutant Code Ref:**

**Pollutant Classification Ref:** Potential uncontrolled emissions <100 tons/year

**Pollutant Complian Status Ref:** In Compliance - Certification

Map Key	Number of Records	Direction	Distance (mi/ft)	Elev/Diff (ft)	Site	DB
---------	-------------------	-----------	------------------	----------------	------	----

Air Program

<b>Plant ID:</b>	950651	<b>Poll Classificatn:</b>	B
<b>Air Program Code:</b>	6	<b>Poll Compli Status:</b>	4
<b>Air Program Status:</b>	O	<b>Epa Class Code:</b>	A
<b>Pollutant Code:</b>	POM	<b>Epa Compli Status:</b>	4
<b>Chemical Abstract Service Nbr:</b>			
<b>Air Program Code Subparts:</b>			
<b>Air Program Code Ref:</b>	PSD		
<b>Epa Classification Code Ref:</b>	Actual or potential emissions are above the applicable major source thresholds.		
<b>Epa Compliance Status Ref:</b>	In Compliance - Certification		
<b>Pollutant Code Ref:</b>	Polycyclic Organic Matter		
<b>Pollutant Classification Ref:</b>	Potential uncontrolled emissions <100 tons/year		
<b>Pollutant Complian Status Ref:</b>	In Compliance - Certification		

Air Program

<b>Plant ID:</b>	950651	<b>Poll Classificatn:</b>	B
<b>Air Program Code:</b>	6	<b>Poll Compli Status:</b>	4
<b>Air Program Status:</b>	O	<b>Epa Class Code:</b>	A
<b>Pollutant Code:</b>		<b>Epa Compli Status:</b>	4
<b>Chemical Abstract Service Nbr:</b>	75070		
<b>Air Program Code Subparts:</b>			
<b>Air Program Code Ref:</b>	PSD		
<b>Epa Classification Code Ref:</b>	Actual or potential emissions are above the applicable major source thresholds.		
<b>Epa Compliance Status Ref:</b>	In Compliance - Certification		
<b>Pollutant Code Ref:</b>			
<b>Pollutant Classification Ref:</b>	Potential uncontrolled emissions <100 tons/year		
<b>Pollutant Complian Status Ref:</b>	In Compliance - Certification		

Air Program

<b>Plant ID:</b>	950651	<b>Poll Classificatn:</b>	B
<b>Air Program Code:</b>	6	<b>Poll Compli Status:</b>	4
<b>Air Program Status:</b>	O	<b>Epa Class Code:</b>	A
<b>Pollutant Code:</b>	ASC	<b>Epa Compli Status:</b>	4
<b>Chemical Abstract Service Nbr:</b>			
<b>Air Program Code Subparts:</b>			
<b>Air Program Code Ref:</b>	PSD		
<b>Epa Classification Code Ref:</b>	Actual or potential emissions are above the applicable major source thresholds.		
<b>Epa Compliance Status Ref:</b>	In Compliance - Certification		
<b>Pollutant Code Ref:</b>			
<b>Pollutant Classification Ref:</b>	Potential uncontrolled emissions <100 tons/year		
<b>Pollutant Complian Status Ref:</b>	In Compliance - Certification		

Air Program

Map Key	Number of Records	Direction	Distance (mi/ft)	Elev/Diff (ft)	Site	DB
---------	-------------------	-----------	------------------	----------------	------	----

<b>Plant ID:</b>	950651				<b>Poll Classificatn:</b>	A
<b>Air Program Code:</b>	6				<b>Poll Compli Status:</b>	4
<b>Air Program Status:</b>	O				<b>Epa Class Code:</b>	A
<b>Pollutant Code:</b>	THAP				<b>Epa Compli Status:</b>	4
<b>Chemical Abstract Service Nbr:</b>						
<b>Air Program Code Subparts:</b>						
<b>Air Program Code Ref:</b>		PSD				
<b>Epa Classification Code Ref:</b>		Actual or potential emissions are above the applicable major source thresholds.				
<b>Epa Compliance Status Ref:</b>		In Compliance - Certification				
<b>Pollutant Code Ref:</b>						
<b>Pollutant Classification Ref:</b>		Actual or potential emissions are above the applicable major source thresholds.				
<b>Pollutant Complian Status Ref:</b>		In Compliance - Certification				

**Air Program**

<b>Plant ID:</b>	950651				<b>Poll Classificatn:</b>	B
<b>Air Program Code:</b>	6				<b>Poll Compli Status:</b>	4
<b>Air Program Status:</b>	O				<b>Epa Class Code:</b>	A
<b>Pollutant Code:</b>					<b>Epa Compli Status:</b>	4
<b>Chemical Abstract Service Nbr:</b>		75058				
<b>Air Program Code Subparts:</b>						
<b>Air Program Code Ref:</b>		PSD				
<b>Epa Classification Code Ref:</b>		Actual or potential emissions are above the applicable major source thresholds.				
<b>Epa Compliance Status Ref:</b>		In Compliance - Certification				
<b>Pollutant Code Ref:</b>						
<b>Pollutant Classification Ref:</b>		Potential uncontrolled emissions <100 tons/year				
<b>Pollutant Complian Status Ref:</b>		In Compliance - Certification				

**Air Program**

<b>Plant ID:</b>	950651				<b>Poll Classificatn:</b>	B
<b>Air Program Code:</b>	M				<b>Poll Compli Status:</b>	4
<b>Air Program Status:</b>	O				<b>Epa Class Code:</b>	A
<b>Pollutant Code:</b>					<b>Epa Compli Status:</b>	4
<b>Chemical Abstract Service Nbr:</b>		50000				
<b>Air Program Code Subparts:</b>		A,II				
<b>Air Program Code Ref:</b>		MACT (Section 63 NESHAPS)				
<b>Epa Classification Code Ref:</b>		Actual or potential emissions are above the applicable major source thresholds.				
<b>Epa Compliance Status Ref:</b>		In Compliance - Certification				
<b>Pollutant Code Ref:</b>						
<b>Pollutant Classification Ref:</b>		Potential uncontrolled emissions <100 tons/year				
<b>Pollutant Complian Status Ref:</b>		In Compliance - Certification				

**Air Program**

<b>Plant ID:</b>	950651				<b>Poll Classificatn:</b>	B
<b>Air Program Code:</b>	M				<b>Poll Compli Status:</b>	4
<b>Air Program Status:</b>	O				<b>Epa Class Code:</b>	A

Map Key	Number of Records	Direction	Distance (mi/ft)	Elev/Diff (ft)	Site	DB
---------	-------------------	-----------	------------------	----------------	------	----

<b>Pollutant Code:</b>					<b>Epa Compli Status:</b>	4
<b>Chemical Abstract Service Nbr:</b>	75070					
<b>Air Program Code Subparts:</b>	A,II					
<b>Air Program Code Ref:</b>	MACT (Section 63 NESHAPS)					
<b>Epa Classification Code Ref:</b>	Actual or potential emissions are above the applicable major source thresholds.					
<b>Epa Compliance Status Ref:</b>	In Compliance - Certification					
<b>Pollutant Code Ref:</b>						
<b>Pollutant Classification Ref:</b>	Potential uncontrolled emissions <100 tons/year					
<b>Pollutant Complian Status Ref:</b>	In Compliance - Certification					

**Air Program**

<b>Plant ID:</b>	950651				<b>Poll Classificatn:</b>	A
<b>Air Program Code:</b>	V				<b>Poll Compli Status:</b>	4
<b>Air Program Status:</b>	O				<b>Epa Class Code:</b>	A
<b>Pollutant Code:</b>	THAP				<b>Epa Compli Status:</b>	4
<b>Chemical Abstract Service Nbr:</b>						
<b>Air Program Code Subparts:</b>						
<b>Air Program Code Ref:</b>	Title V Permits					
<b>Epa Classification Code Ref:</b>	Actual or potential emissions are above the applicable major source thresholds.					
<b>Epa Compliance Status Ref:</b>	In Compliance - Certification					
<b>Pollutant Code Ref:</b>						
<b>Pollutant Classification Ref:</b>	Actual or potential emissions are above the applicable major source thresholds.					
<b>Pollutant Complian Status Ref:</b>	In Compliance - Certification					

**Air Program**

<b>Plant ID:</b>	950651				<b>Poll Classificatn:</b>	B
<b>Air Program Code:</b>	V				<b>Poll Compli Status:</b>	4
<b>Air Program Status:</b>	O				<b>Epa Class Code:</b>	A
<b>Pollutant Code:</b>					<b>Epa Compli Status:</b>	4
<b>Chemical Abstract Service Nbr:</b>	91203					
<b>Air Program Code Subparts:</b>						
<b>Air Program Code Ref:</b>	Title V Permits					
<b>Epa Classification Code Ref:</b>	Actual or potential emissions are above the applicable major source thresholds.					
<b>Epa Compliance Status Ref:</b>	In Compliance - Certification					
<b>Pollutant Code Ref:</b>						
<b>Pollutant Classification Ref:</b>	Potential uncontrolled emissions <100 tons/year					
<b>Pollutant Complian Status Ref:</b>	In Compliance - Certification					

**Air Program**

<b>Plant ID:</b>	950651				<b>Poll Classificatn:</b>	B
<b>Air Program Code:</b>	0				<b>Poll Compli Status:</b>	4
<b>Air Program Status:</b>	O				<b>Epa Class Code:</b>	A
<b>Pollutant Code:</b>	POM				<b>Epa Compli Status:</b>	4
<b>Chemical Abstract Service Nbr:</b>						
<b>Air Program Code Subparts:</b>						

<b>Map Key</b>	<b>Number of Records</b>	<b>Direction</b>	<b>Distance (mi/ft)</b>	<b>Elev/Diff (ft)</b>	<b>Site</b>	<b>DB</b>
<b>Air Program Code Ref:</b>		SIP Source				
<b>Epa Classification Code Ref:</b>		Actual or potential emissions are above the applicable major source thresholds.				
<b>Epa Compliance Status Ref:</b>		In Compliance - Certification				
<b>Pollutant Code Ref:</b>		Polycyclic Organic Matter				
<b>Pollutant Classification Ref:</b>		Potential uncontrolled emissions <100 tons/year				
<b>Pollutant Complian Status Ref:</b>		In Compliance - Certification				

**Air Program**

<b>Plant ID:</b>	950651				<b>Poll Classificatn:</b>	B
<b>Air Program Code:</b>	6				<b>Poll Compli Status:</b>	4
<b>Air Program Status:</b>	O				<b>Epa Class Code:</b>	A
<b>Pollutant Code:</b>					<b>Epa Compli Status:</b>	4
<b>Chemical Abstract Service Nmbr:</b>	71432					
<b>Air Program Code Subparts:</b>						
<b>Air Program Code Ref:</b>		PSD				
<b>Epa Classification Code Ref:</b>		Actual or potential emissions are above the applicable major source thresholds.				
<b>Epa Compliance Status Ref:</b>		In Compliance - Certification				
<b>Pollutant Code Ref:</b>						
<b>Pollutant Classification Ref:</b>		Potential uncontrolled emissions <100 tons/year				
<b>Pollutant Complian Status Ref:</b>		In Compliance - Certification				

**Air Program**

<b>Plant ID:</b>	950651				<b>Poll Classificatn:</b>	C
<b>Air Program Code:</b>	8				<b>Poll Compli Status:</b>	9
<b>Air Program Status:</b>	X				<b>Epa Class Code:</b>	A
<b>Pollutant Code:</b>	PM10				<b>Epa Compli Status:</b>	9
<b>Chemical Abstract Service Nmbr:</b>						
<b>Air Program Code Subparts:</b>						
<b>Air Program Code Ref:</b>		NESHAP				
<b>Epa Classification Code Ref:</b>		Actual or potential emissions are above the applicable major source thresholds.				
<b>Epa Compliance Status Ref:</b>		In Compliance - Shut Down				
<b>Pollutant Code Ref:</b>		Particulate Matter < 10 Um				
<b>Pollutant Classification Ref:</b>		Class is unknown.				
<b>Pollutant Complian Status Ref:</b>		In Compliance - Shut Down				

**Air Program**

<b>Plant ID:</b>	950651				<b>Poll Classificatn:</b>	B
<b>Air Program Code:</b>	M				<b>Poll Compli Status:</b>	4
<b>Air Program Status:</b>	O				<b>Epa Class Code:</b>	A
<b>Pollutant Code:</b>	CDC				<b>Epa Compli Status:</b>	4
<b>Chemical Abstract Service Nmbr:</b>						
<b>Air Program Code Subparts:</b>		A,II				
<b>Air Program Code Ref:</b>		MACT (Section 63 NESHAPS)				
<b>Epa Classification Code Ref:</b>		Actual or potential emissions are above the applicable major source thresholds.				
<b>Epa Compliance Status Ref:</b>		In Compliance - Certification				

**Pollutant Code Ref:**

**Pollutant Classification Ref:** Potential uncontrolled emissions <100 tons/year

**Pollutant Complian Status Ref:** In Compliance - Certification

**Air Program**

<b>Plant ID:</b>	950651	<b>Poll Classificatn:</b>	B
<b>Air Program Code:</b>	V	<b>Poll Compli Status:</b>	4
<b>Air Program Status:</b>	O	<b>Epa Class Code:</b>	A
<b>Pollutant Code:</b>	CRC	<b>Epa Compli Status:</b>	4

**Chemical Abstract Service Nbr:**

**Air Program Code Subparts:**

**Air Program Code Ref:** Title V Permits

**Epa Classification Code Ref:** Actual or potential emissions are above the applicable major source thresholds.

**Epa Compliance Status Ref:** In Compliance - Certification

**Pollutant Code Ref:**

**Pollutant Classification Ref:** Potential uncontrolled emissions <100 tons/year

**Pollutant Complian Status Ref:** In Compliance - Certification

**Air Program**

<b>Plant ID:</b>	950651	<b>Poll Classificatn:</b>	B
<b>Air Program Code:</b>	0	<b>Poll Compli Status:</b>	4
<b>Air Program Status:</b>	O	<b>Epa Class Code:</b>	A
<b>Pollutant Code:</b>		<b>Epa Compli Status:</b>	4

**Chemical Abstract Service Nbr:** 100414

**Air Program Code Subparts:**

**Air Program Code Ref:** SIP Source

**Epa Classification Code Ref:** Actual or potential emissions are above the applicable major source thresholds.

**Epa Compliance Status Ref:** In Compliance - Certification

**Pollutant Code Ref:**

**Pollutant Classification Ref:** Potential uncontrolled emissions <100 tons/year

**Pollutant Complian Status Ref:** In Compliance - Certification

**Air Program**

<b>Plant ID:</b>	950651	<b>Poll Classificatn:</b>	C
<b>Air Program Code:</b>	8	<b>Poll Compli Status:</b>	9
<b>Air Program Status:</b>	X	<b>Epa Class Code:</b>	A
<b>Pollutant Code:</b>	PB	<b>Epa Compli Status:</b>	9

**Chemical Abstract Service Nbr:**

**Air Program Code Subparts:**

**Air Program Code Ref:** NESHAP

**Epa Classification Code Ref:** Actual or potential emissions are above the applicable major source thresholds.

**Epa Compliance Status Ref:** In Compliance - Shut Down

**Pollutant Code Ref:**

**Pollutant Classification Ref:** Class is unknown.

**Pollutant Complian Status Ref:** In Compliance - Shut Down

Map Key	Number of Records	Direction	Distance (mi/ft)	Elev/Diff (ft)	Site	DB
---------	-------------------	-----------	------------------	----------------	------	----

**Air Program**

<b>Plant ID:</b>	950651	<b>Poll Classificatn:</b>	A
<b>Air Program Code:</b>	M	<b>Poll Compli Status:</b>	4
<b>Air Program Status:</b>	O	<b>Epa Class Code:</b>	A
<b>Pollutant Code:</b>	VOC	<b>Epa Compli Status:</b>	4

**Chemical Abstract Service Nbr:**

<b>Air Program Code Subparts:</b>	A,II
<b>Air Program Code Ref:</b>	MACT (Section 63 NESHAPS)
<b>Epa Classification Code Ref:</b>	Actual or potential emissions are above the applicable major source thresholds.
<b>Epa Compliance Status Ref:</b>	In Compliance - Certification
<b>Pollutant Code Ref:</b>	
<b>Pollutant Classification Ref:</b>	Actual or potential emissions are above the applicable major source thresholds.
<b>Pollutant Complian Status Ref:</b>	In Compliance - Certification

**Air Program**

<b>Plant ID:</b>	950651	<b>Poll Classificatn:</b>	B
<b>Air Program Code:</b>	M	<b>Poll Compli Status:</b>	4
<b>Air Program Status:</b>	O	<b>Epa Class Code:</b>	A
<b>Pollutant Code:</b>	BEC	<b>Epa Compli Status:</b>	4

**Chemical Abstract Service Nbr:**

<b>Air Program Code Subparts:</b>	A,II
<b>Air Program Code Ref:</b>	MACT (Section 63 NESHAPS)
<b>Epa Classification Code Ref:</b>	Actual or potential emissions are above the applicable major source thresholds.
<b>Epa Compliance Status Ref:</b>	In Compliance - Certification
<b>Pollutant Code Ref:</b>	
<b>Pollutant Classification Ref:</b>	Potential uncontrolled emissions <100 tons/year
<b>Pollutant Complian Status Ref:</b>	In Compliance - Certification

**Air Program**

<b>Plant ID:</b>	950651	<b>Poll Classificatn:</b>	B
<b>Air Program Code:</b>	V	<b>Poll Compli Status:</b>	4
<b>Air Program Status:</b>	O	<b>Epa Class Code:</b>	A
<b>Pollutant Code:</b>	HGC	<b>Epa Compli Status:</b>	4

**Chemical Abstract Service Nbr:**

<b>Air Program Code Subparts:</b>	
<b>Air Program Code Ref:</b>	Title V Permits
<b>Epa Classification Code Ref:</b>	Actual or potential emissions are above the applicable major source thresholds.
<b>Epa Compliance Status Ref:</b>	In Compliance - Certification
<b>Pollutant Code Ref:</b>	
<b>Pollutant Classification Ref:</b>	Potential uncontrolled emissions <100 tons/year
<b>Pollutant Complian Status Ref:</b>	In Compliance - Certification

**Air Program**



<b>Map Key</b>	<b>Number of Records</b>	<b>Direction</b>	<b>Distance (mi/ft)</b>	<b>Elev/Diff (ft)</b>	<b>Site</b>	<b>DB</b>
<b>Plant ID:</b>	950651				<b>Poll Classificatn:</b>	B
<b>Air Program Code:</b>	V				<b>Poll Compli Status:</b>	4
<b>Air Program Status:</b>	O				<b>Epa Class Code:</b>	A
<b>Pollutant Code:</b>					<b>Epa Compli Status:</b>	4
<b>Chemical Abstract Service Nbr:</b>	50000					
<b>Air Program Code Subparts:</b>						
<b>Air Program Code Ref:</b>	Title V Permits					
<b>Epa Classification Code Ref:</b>	Actual or potential emissions are above the applicable major source thresholds.					
<b>Epa Compliance Status Ref:</b>	In Compliance - Certification					
<b>Pollutant Code Ref:</b>						
<b>Pollutant Classification Ref:</b>	Potential uncontrolled emissions <100 tons/year					
<b>Pollutant Complian Status Ref:</b>	In Compliance - Certification					

**Air Program**

<b>Plant ID:</b>	950651				<b>Poll Classificatn:</b>	A
<b>Air Program Code:</b>	6				<b>Poll Compli Status:</b>	4
<b>Air Program Status:</b>	O				<b>Epa Class Code:</b>	A
<b>Pollutant Code:</b>					<b>Epa Compli Status:</b>	4
<b>Chemical Abstract Service Nbr:</b>	1330207					
<b>Air Program Code Subparts:</b>						
<b>Air Program Code Ref:</b>	PSD					
<b>Epa Classification Code Ref:</b>	Actual or potential emissions are above the applicable major source thresholds.					
<b>Epa Compliance Status Ref:</b>	In Compliance - Certification					
<b>Pollutant Code Ref:</b>						
<b>Pollutant Classification Ref:</b>	Actual or potential emissions are above the applicable major source thresholds.					
<b>Pollutant Complian Status Ref:</b>	In Compliance - Certification					

**Air Program**

<b>Plant ID:</b>	950651				<b>Poll Classificatn:</b>	A
<b>Air Program Code:</b>	6				<b>Poll Compli Status:</b>	4
<b>Air Program Status:</b>	O				<b>Epa Class Code:</b>	A
<b>Pollutant Code:</b>					<b>Epa Compli Status:</b>	4
<b>Chemical Abstract Service Nbr:</b>	108883					
<b>Air Program Code Subparts:</b>						
<b>Air Program Code Ref:</b>	PSD					
<b>Epa Classification Code Ref:</b>	Actual or potential emissions are above the applicable major source thresholds.					
<b>Epa Compliance Status Ref:</b>	In Compliance - Certification					
<b>Pollutant Code Ref:</b>						
<b>Pollutant Classification Ref:</b>	Actual or potential emissions are above the applicable major source thresholds.					
<b>Pollutant Complian Status Ref:</b>	In Compliance - Certification					

**Air Program**

<b>Plant ID:</b>	950651				<b>Poll Classificatn:</b>	B
<b>Air Program Code:</b>	M				<b>Poll Compli Status:</b>	4
<b>Air Program Status:</b>	O				<b>Epa Class Code:</b>	A

Map Key	Number of Records	Direction	Distance (mi/ft)	Elev/Diff (ft)	Site	DB
<b>Pollutant Code:</b>	PB				<b>Epa Compli Status:</b>	4
<b>Chemical Abstract Service Nbr:</b>						
<b>Air Program Code Subparts:</b>		A,II				
<b>Air Program Code Ref:</b>		MACT (Section 63 NESHAPS)				
<b>Epa Classification Code Ref:</b>		Actual or potential emissions are above the applicable major source thresholds.				
<b>Epa Compliance Status Ref:</b>		In Compliance - Certification				
<b>Pollutant Code Ref:</b>						
<b>Pollutant Classification Ref:</b>		Potential uncontrolled emissions <100 tons/year				
<b>Pollutant Complian Status Ref:</b>		In Compliance - Certification				

Air Program

<b>Plant ID:</b>	950651			<b>Poll Classificatn:</b>	A
<b>Air Program Code:</b>	V			<b>Poll Compli Status:</b>	4
<b>Air Program Status:</b>	O			<b>Epa Class Code:</b>	A
<b>Pollutant Code:</b>	HC81			<b>Epa Compli Status:</b>	4
<b>Chemical Abstract Service Nbr:</b>					
<b>Air Program Code Subparts:</b>					
<b>Air Program Code Ref:</b>		Title V Permits			
<b>Epa Classification Code Ref:</b>		Actual or potential emissions are above the applicable major source thresholds.			
<b>Epa Compliance Status Ref:</b>		In Compliance - Certification			
<b>Pollutant Code Ref:</b>					
<b>Pollutant Classification Ref:</b>		Actual or potential emissions are above the applicable major source thresholds.			
<b>Pollutant Complian Status Ref:</b>		In Compliance - Certification			

Air Program

<b>Plant ID:</b>	950651			<b>Poll Classificatn:</b>	A
<b>Air Program Code:</b>	V			<b>Poll Compli Status:</b>	4
<b>Air Program Status:</b>	O			<b>Epa Class Code:</b>	A
<b>Pollutant Code:</b>	VOC			<b>Epa Compli Status:</b>	4
<b>Chemical Abstract Service Nbr:</b>					
<b>Air Program Code Subparts:</b>					
<b>Air Program Code Ref:</b>		Title V Permits			
<b>Epa Classification Code Ref:</b>		Actual or potential emissions are above the applicable major source thresholds.			
<b>Epa Compliance Status Ref:</b>		In Compliance - Certification			
<b>Pollutant Code Ref:</b>					
<b>Pollutant Classification Ref:</b>		Actual or potential emissions are above the applicable major source thresholds.			
<b>Pollutant Complian Status Ref:</b>		In Compliance - Certification			

Air Program

<b>Plant ID:</b>	950651			<b>Poll Classificatn:</b>	B
<b>Air Program Code:</b>	V			<b>Poll Compli Status:</b>	4
<b>Air Program Status:</b>	O			<b>Epa Class Code:</b>	A
<b>Pollutant Code:</b>				<b>Epa Compli Status:</b>	4
<b>Chemical Abstract Service Nbr:</b>		108101			
<b>Air Program Code Subparts:</b>					

<b>Map Key</b>	<b>Number of Records</b>	<b>Direction</b>	<b>Distance (mi/ft)</b>	<b>Elev/Diff (ft)</b>	<b>Site</b>	<b>DB</b>
<b>Air Program Code Ref:</b>		Title V Permits				
<b>Epa Classification Code Ref:</b>		Actual or potential emissions are above the applicable major source thresholds.				
<b>Epa Compliance Status Ref:</b>		In Compliance - Certification				
<b>Pollutant Code Ref:</b>						
<b>Pollutant Classification Ref:</b>		Potential uncontrolled emissions <100 tons/year				
<b>Pollutant Complian Status Ref:</b>		In Compliance - Certification				

**Air Program**

<b>Plant ID:</b>	950651	<b>Poll Classificatn:</b>	B
<b>Air Program Code:</b>	0	<b>Poll Compli Status:</b>	4
<b>Air Program Status:</b>	O	<b>Epa Class Code:</b>	A
<b>Pollutant Code:</b>	CRC	<b>Epa Compli Status:</b>	4
<b>Chemical Abstract Service Nmbr:</b>			
<b>Air Program Code Subparts:</b>			
<b>Air Program Code Ref:</b>	SIP Source		
<b>Epa Classification Code Ref:</b>	Actual or potential emissions are above the applicable major source thresholds.		
<b>Epa Compliance Status Ref:</b>	In Compliance - Certification		
<b>Pollutant Code Ref:</b>			
<b>Pollutant Classification Ref:</b>	Potential uncontrolled emissions <100 tons/year		
<b>Pollutant Complian Status Ref:</b>	In Compliance - Certification		

**Air Program**

<b>Plant ID:</b>	950651	<b>Poll Classificatn:</b>	B
<b>Air Program Code:</b>	M	<b>Poll Compli Status:</b>	4
<b>Air Program Status:</b>	O	<b>Epa Class Code:</b>	A
<b>Pollutant Code:</b>	PM10	<b>Epa Compli Status:</b>	4
<b>Chemical Abstract Service Nmbr:</b>			
<b>Air Program Code Subparts:</b>	A,II		
<b>Air Program Code Ref:</b>	MACT (Section 63 NESHAPS)		
<b>Epa Classification Code Ref:</b>	Actual or potential emissions are above the applicable major source thresholds.		
<b>Epa Compliance Status Ref:</b>	In Compliance - Certification		
<b>Pollutant Code Ref:</b>	Particulate Matter < 10 Um		
<b>Pollutant Classification Ref:</b>	Potential uncontrolled emissions <100 tons/year		
<b>Pollutant Complian Status Ref:</b>	In Compliance - Certification		

**Air Program**

<b>Plant ID:</b>	950651	<b>Poll Classificatn:</b>	B
<b>Air Program Code:</b>	M	<b>Poll Compli Status:</b>	4
<b>Air Program Status:</b>	O	<b>Epa Class Code:</b>	A
<b>Pollutant Code:</b>		<b>Epa Compli Status:</b>	4
<b>Chemical Abstract Service Nmbr:</b>	106990		
<b>Air Program Code Subparts:</b>	A,II		
<b>Air Program Code Ref:</b>	MACT (Section 63 NESHAPS)		
<b>Epa Classification Code Ref:</b>	Actual or potential emissions are above the applicable major source thresholds.		
<b>Epa Compliance Status Ref:</b>	In Compliance - Certification		

**Pollutant Code Ref:**

**Pollutant Classification Ref:** Potential uncontrolled emissions <100 tons/year

**Pollutant Complian Status Ref:** In Compliance - Certification

**Air Program**

<b>Plant ID:</b>	950651	<b>Poll Classificatn:</b>	A
<b>Air Program Code:</b>	V	<b>Poll Compli Status:</b>	4
<b>Air Program Status:</b>	O	<b>Epa Class Code:</b>	A
<b>Pollutant Code:</b>	PT	<b>Epa Compli Status:</b>	4

**Chemical Abstract Service Nbr:**

**Air Program Code Subparts:**

**Air Program Code Ref:** Title V Permits

**Epa Classification Code Ref:** Actual or potential emissions are above the applicable major source thresholds.

**Epa Compliance Status Ref:** In Compliance - Certification

**Pollutant Code Ref:**

**Pollutant Classification Ref:** Actual or potential emissions are above the applicable major source thresholds.

**Pollutant Complian Status Ref:** In Compliance - Certification

**Air Program**

<b>Plant ID:</b>	950651	<b>Poll Classificatn:</b>	B
<b>Air Program Code:</b>	0	<b>Poll Compli Status:</b>	4
<b>Air Program Status:</b>	O	<b>Epa Class Code:</b>	A
<b>Pollutant Code:</b>		<b>Epa Compli Status:</b>	4

**Chemical Abstract Service Nbr:** 50000

**Air Program Code Subparts:**

**Air Program Code Ref:** SIP Source

**Epa Classification Code Ref:** Actual or potential emissions are above the applicable major source thresholds.

**Epa Compliance Status Ref:** In Compliance - Certification

**Pollutant Code Ref:**

**Pollutant Classification Ref:** Potential uncontrolled emissions <100 tons/year

**Pollutant Complian Status Ref:** In Compliance - Certification

**Air Program**

<b>Plant ID:</b>	950651	<b>Poll Classificatn:</b>	A
<b>Air Program Code:</b>	M	<b>Poll Compli Status:</b>	4
<b>Air Program Status:</b>	O	<b>Epa Class Code:</b>	A
<b>Pollutant Code:</b>	THAP	<b>Epa Compli Status:</b>	4

**Chemical Abstract Service Nbr:**

**Air Program Code Subparts:** A,II

**Air Program Code Ref:** MACT (Section 63 NESHAPS)

**Epa Classification Code Ref:** Actual or potential emissions are above the applicable major source thresholds.

**Epa Compliance Status Ref:** In Compliance - Certification

**Pollutant Code Ref:**

**Pollutant Classification Ref:** Actual or potential emissions are above the applicable major source thresholds.

**Pollutant Complian Status Ref:** In Compliance - Certification

Map Key	Number of Records	Direction	Distance (mi/ft)	Elev/Diff (ft)	Site	DB
---------	-------------------	-----------	------------------	----------------	------	----

Air Program

<b>Plant ID:</b>	950651	<b>Poll Classificatn:</b>	B
<b>Air Program Code:</b>	M	<b>Poll Compli Status:</b>	4
<b>Air Program Status:</b>	O	<b>Epa Class Code:</b>	A
<b>Pollutant Code:</b>	CRC	<b>Epa Compli Status:</b>	4

**Chemical Abstract Service Nbr:**

<b>Air Program Code Subparts:</b>	A,II
<b>Air Program Code Ref:</b>	MACT (Section 63 NESHAPS)
<b>Epa Classification Code Ref:</b>	Actual or potential emissions are above the applicable major source thresholds.
<b>Epa Compliance Status Ref:</b>	In Compliance - Certification
<b>Pollutant Code Ref:</b>	
<b>Pollutant Classification Ref:</b>	Potential uncontrolled emissions <100 tons/year
<b>Pollutant Complian Status Ref:</b>	In Compliance - Certification

Air Program

<b>Plant ID:</b>	950651	<b>Poll Classificatn:</b>	B
<b>Air Program Code:</b>	M	<b>Poll Compli Status:</b>	4
<b>Air Program Status:</b>	O	<b>Epa Class Code:</b>	A
<b>Pollutant Code:</b>		<b>Epa Compli Status:</b>	4

**Chemical Abstract Service Nbr:**

<b>Air Program Code Subparts:</b>	A,II
<b>Air Program Code Ref:</b>	MACT (Section 63 NESHAPS)
<b>Epa Classification Code Ref:</b>	Actual or potential emissions are above the applicable major source thresholds.
<b>Epa Compliance Status Ref:</b>	In Compliance - Certification
<b>Pollutant Code Ref:</b>	
<b>Pollutant Classification Ref:</b>	Potential uncontrolled emissions <100 tons/year
<b>Pollutant Complian Status Ref:</b>	In Compliance - Certification

Air Program

<b>Plant ID:</b>	950651	<b>Poll Classificatn:</b>	B
<b>Air Program Code:</b>	0	<b>Poll Compli Status:</b>	4
<b>Air Program Status:</b>	O	<b>Epa Class Code:</b>	A
<b>Pollutant Code:</b>		<b>Epa Compli Status:</b>	4

**Chemical Abstract Service Nbr:**

<b>Air Program Code Subparts:</b>	
<b>Air Program Code Ref:</b>	SIP Source
<b>Epa Classification Code Ref:</b>	Actual or potential emissions are above the applicable major source thresholds.
<b>Epa Compliance Status Ref:</b>	In Compliance - Certification
<b>Pollutant Code Ref:</b>	
<b>Pollutant Classification Ref:</b>	Potential uncontrolled emissions <100 tons/year
<b>Pollutant Complian Status Ref:</b>	In Compliance - Certification

Air Program

Map Key	Number of Records	Direction	Distance (mi/ft)	Elev/Diff (ft)	Site	DB
<b>Plant ID:</b>	950651				<b>Poll Classificatn:</b>	A
<b>Air Program Code:</b>	M				<b>Poll Compli Status:</b>	4
<b>Air Program Status:</b>	O				<b>Epa Class Code:</b>	A
<b>Pollutant Code:</b>					<b>Epa Compli Status:</b>	4
<b>Chemical Abstract Service Nbr:</b>	108883					
<b>Air Program Code Subparts:</b>	A,II					
<b>Air Program Code Ref:</b>	MACT (Section 63 NESHAPS)					
<b>Epa Classification Code Ref:</b>	Actual or potential emissions are above the applicable major source thresholds.					
<b>Epa Compliance Status Ref:</b>	In Compliance - Certification					
<b>Pollutant Code Ref:</b>						
<b>Pollutant Classification Ref:</b>	Actual or potential emissions are above the applicable major source thresholds.					
<b>Pollutant Complian Status Ref:</b>	In Compliance - Certification					

**Air Program**

<b>Plant ID:</b>	950651				<b>Poll Classificatn:</b>	B
<b>Air Program Code:</b>	0				<b>Poll Compli Status:</b>	4
<b>Air Program Status:</b>	O				<b>Epa Class Code:</b>	A
<b>Pollutant Code:</b>	NIC				<b>Epa Compli Status:</b>	4
<b>Chemical Abstract Service Nbr:</b>						
<b>Air Program Code Subparts:</b>						
<b>Air Program Code Ref:</b>	SIP Source					
<b>Epa Classification Code Ref:</b>	Actual or potential emissions are above the applicable major source thresholds.					
<b>Epa Compliance Status Ref:</b>	In Compliance - Certification					
<b>Pollutant Code Ref:</b>						
<b>Pollutant Classification Ref:</b>	Potential uncontrolled emissions <100 tons/year					
<b>Pollutant Complian Status Ref:</b>	In Compliance - Certification					

**Air Program**

<b>Plant ID:</b>	950651				<b>Poll Classificatn:</b>	C
<b>Air Program Code:</b>	8				<b>Poll Compli Status:</b>	9
<b>Air Program Status:</b>	X				<b>Epa Class Code:</b>	A
<b>Pollutant Code:</b>	SO2				<b>Epa Compli Status:</b>	9
<b>Chemical Abstract Service Nbr:</b>						
<b>Air Program Code Subparts:</b>						
<b>Air Program Code Ref:</b>	NESHAP					
<b>Epa Classification Code Ref:</b>	Actual or potential emissions are above the applicable major source thresholds.					
<b>Epa Compliance Status Ref:</b>	In Compliance - Shut Down					
<b>Pollutant Code Ref:</b>						
<b>Pollutant Classification Ref:</b>	Class is unknown.					
<b>Pollutant Complian Status Ref:</b>	In Compliance - Shut Down					

**Air Program**

<b>Plant ID:</b>	950651				<b>Poll Classificatn:</b>	SM
<b>Air Program Code:</b>	M				<b>Poll Compli Status:</b>	4
<b>Air Program Status:</b>	O				<b>Epa Class Code:</b>	A

Map Key	Number of Records	Direction	Distance (mi/ft)	Elev/Diff (ft)	Site	DB
<b>Pollutant Code:</b>	CO				<b>Epa Compli Status:</b>	4
<b>Chemical Abstract Service Nbr:</b>						
<b>Air Program Code Subparts:</b>		A,II				
<b>Air Program Code Ref:</b>		MACT (Section 63 NESHAPS)				
<b>Epa Classification Code Ref:</b>		Actual or potential emissions are above the applicable major source thresholds.				
<b>Epa Compliance Status Ref:</b>		In Compliance - Certification				
<b>Pollutant Code Ref:</b>						
<b>Pollutant Classification Ref:</b>		Potential emissions are below all applicable Major Source enforceable regulations or limitations.				
<b>Pollutant Complian Status Ref:</b>		In Compliance - Certification				

**Air Program**

<b>Plant ID:</b>	950651			<b>Poll Classificatn:</b>	A
<b>Air Program Code:</b>	M			<b>Poll Compli Status:</b>	4
<b>Air Program Status:</b>	O			<b>Epa Class Code:</b>	A
<b>Pollutant Code:</b>				<b>Epa Compli Status:</b>	4
<b>Chemical Abstract Service Nbr:</b>	1330207				
<b>Air Program Code Subparts:</b>		A,II			
<b>Air Program Code Ref:</b>		MACT (Section 63 NESHAPS)			
<b>Epa Classification Code Ref:</b>		Actual or potential emissions are above the applicable major source thresholds.			
<b>Epa Compliance Status Ref:</b>		In Compliance - Certification			
<b>Pollutant Code Ref:</b>					
<b>Pollutant Classification Ref:</b>		Actual or potential emissions are above the applicable major source thresholds.			
<b>Pollutant Complian Status Ref:</b>		In Compliance - Certification			

**Air Program**

<b>Plant ID:</b>	950651			<b>Poll Classificatn:</b>	B
<b>Air Program Code:</b>	8			<b>Poll Compli Status:</b>	9
<b>Air Program Status:</b>	X			<b>Epa Class Code:</b>	A
<b>Pollutant Code:</b>	PT			<b>Epa Compli Status:</b>	9
<b>Chemical Abstract Service Nbr:</b>					
<b>Air Program Code Subparts:</b>					
<b>Air Program Code Ref:</b>		NESHAP			
<b>Epa Classification Code Ref:</b>		Actual or potential emissions are above the applicable major source thresholds.			
<b>Epa Compliance Status Ref:</b>		In Compliance - Shut Down			
<b>Pollutant Code Ref:</b>					
<b>Pollutant Classification Ref:</b>		Potential uncontrolled emissions <100 tons/year			
<b>Pollutant Complian Status Ref:</b>		In Compliance - Shut Down			

**Air Program**

<b>Plant ID:</b>	950651			<b>Poll Classificatn:</b>	B
<b>Air Program Code:</b>	0			<b>Poll Compli Status:</b>	4
<b>Air Program Status:</b>	O			<b>Epa Class Code:</b>	A
<b>Pollutant Code:</b>	HGC			<b>Epa Compli Status:</b>	4
<b>Chemical Abstract Service Nbr:</b>					
<b>Air Program Code Subparts:</b>					

<b>Map Key</b>	<b>Number of Records</b>	<b>Direction</b>	<b>Distance (mi/ft)</b>	<b>Elev/Diff (ft)</b>	<b>Site</b>	<b>DB</b>
<b>Air Program Code Ref:</b>		SIP Source				
<b>Epa Classification Code Ref:</b>		Actual or potential emissions are above the applicable major source thresholds.				
<b>Epa Compliance Status Ref:</b>		In Compliance - Certification				
<b>Pollutant Code Ref:</b>						
<b>Pollutant Classification Ref:</b>		Potential uncontrolled emissions <100 tons/year				
<b>Pollutant Complian Status Ref:</b>		In Compliance - Certification				

**Air Program**

<b>Plant ID:</b>	950651			<b>Poll Classificatn:</b>	A
<b>Air Program Code:</b>	0			<b>Poll Compli Status:</b>	4
<b>Air Program Status:</b>	O			<b>Epa Class Code:</b>	A
<b>Pollutant Code:</b>	FACIL			<b>Epa Compli Status:</b>	4
<b>Chemical Abstract Service Nmbr:</b>					
<b>Air Program Code Subparts:</b>					
<b>Air Program Code Ref:</b>		SIP Source			
<b>Epa Classification Code Ref:</b>		Actual or potential emissions are above the applicable major source thresholds.			
<b>Epa Compliance Status Ref:</b>		In Compliance - Certification			
<b>Pollutant Code Ref:</b>					
<b>Pollutant Classification Ref:</b>		Actual or potential emissions are above the applicable major source thresholds.			
<b>Pollutant Complian Status Ref:</b>		In Compliance - Certification			

**Air Program**

<b>Plant ID:</b>	950651			<b>Poll Classificatn:</b>	B
<b>Air Program Code:</b>	M			<b>Poll Compli Status:</b>	4
<b>Air Program Status:</b>	O			<b>Epa Class Code:</b>	A
<b>Pollutant Code:</b>	ASC			<b>Epa Compli Status:</b>	4
<b>Chemical Abstract Service Nmbr:</b>					
<b>Air Program Code Subparts:</b>		A,II			
<b>Air Program Code Ref:</b>		MACT (Section 63 NESHAPS)			
<b>Epa Classification Code Ref:</b>		Actual or potential emissions are above the applicable major source thresholds.			
<b>Epa Compliance Status Ref:</b>		In Compliance - Certification			
<b>Pollutant Code Ref:</b>					
<b>Pollutant Classification Ref:</b>		Potential uncontrolled emissions <100 tons/year			
<b>Pollutant Complian Status Ref:</b>		In Compliance - Certification			

**Air Program**

<b>Plant ID:</b>	950651			<b>Poll Classificatn:</b>	A
<b>Air Program Code:</b>	V			<b>Poll Compli Status:</b>	4
<b>Air Program Status:</b>	O			<b>Epa Class Code:</b>	A
<b>Pollutant Code:</b>	FACIL			<b>Epa Compli Status:</b>	4
<b>Chemical Abstract Service Nmbr:</b>					
<b>Air Program Code Subparts:</b>					
<b>Air Program Code Ref:</b>		Title V Permits			
<b>Epa Classification Code Ref:</b>		Actual or potential emissions are above the applicable major source thresholds.			
<b>Epa Compliance Status Ref:</b>		In Compliance - Certification			



<b>Map Key</b>	<b>Number of Records</b>	<b>Direction</b>	<b>Distance (mi/ft)</b>	<b>Elev/Diff (ft)</b>	<b>Site</b>	<b>DB</b>
----------------	--------------------------	------------------	-------------------------	-----------------------	-------------	-----------

**Pollutant Code Ref:**

**Pollutant Classification Ref:** Actual or potential emissions are above the applicable major source thresholds.

**Pollutant Complian Status Ref:** In Compliance - Certification

**Air Program**

<b>Plant ID:</b>	950651	<b>Poll Classificatn:</b>	B
<b>Air Program Code:</b>	V	<b>Poll Compli Status:</b>	4
<b>Air Program Status:</b>	O	<b>Epa Class Code:</b>	A
<b>Pollutant Code:</b>	PB	<b>Epa Compli Status:</b>	4

**Chemical Abstract Service Nbr:**

**Air Program Code Subparts:**

**Air Program Code Ref:** Title V Permits

**Epa Classification Code Ref:** Actual or potential emissions are above the applicable major source thresholds.

**Epa Compliance Status Ref:** In Compliance - Certification

**Pollutant Code Ref:**

**Pollutant Classification Ref:** Potential uncontrolled emissions <100 tons/year

**Pollutant Complian Status Ref:** In Compliance - Certification

**Air Program**

<b>Plant ID:</b>	950651	<b>Poll Classificatn:</b>	B
<b>Air Program Code:</b>	V	<b>Poll Compli Status:</b>	4
<b>Air Program Status:</b>	O	<b>Epa Class Code:</b>	A
<b>Pollutant Code:</b>	ASC	<b>Epa Compli Status:</b>	4

**Chemical Abstract Service Nbr:**

**Air Program Code Subparts:**

**Air Program Code Ref:** Title V Permits

**Epa Classification Code Ref:** Actual or potential emissions are above the applicable major source thresholds.

**Epa Compliance Status Ref:** In Compliance - Certification

**Pollutant Code Ref:**

**Pollutant Classification Ref:** Potential uncontrolled emissions <100 tons/year

**Pollutant Complian Status Ref:** In Compliance - Certification

**Air Program**

<b>Plant ID:</b>	950651	<b>Poll Classificatn:</b>	B
<b>Air Program Code:</b>	0	<b>Poll Compli Status:</b>	4
<b>Air Program Status:</b>	O	<b>Epa Class Code:</b>	A
<b>Pollutant Code:</b>	MNC	<b>Epa Compli Status:</b>	4

**Chemical Abstract Service Nbr:**

**Air Program Code Subparts:**

**Air Program Code Ref:** SIP Source

**Epa Classification Code Ref:** Actual or potential emissions are above the applicable major source thresholds.

**Epa Compliance Status Ref:** In Compliance - Certification

**Pollutant Code Ref:**

**Pollutant Classification Ref:** Potential uncontrolled emissions <100 tons/year

**Pollutant Complian Status Ref:** In Compliance - Certification

Map Key	Number of Records	Direction	Distance (mi/ft)	Elev/Diff (ft)	Site	DB
---------	-------------------	-----------	------------------	----------------	------	----

Air Program

<b>Plant ID:</b>	950651	<b>Poll Classificatn:</b>	B
<b>Air Program Code:</b>	6	<b>Poll Compli Status:</b>	4
<b>Air Program Status:</b>	O	<b>Epa Class Code:</b>	A
<b>Pollutant Code:</b>		<b>Epa Compli Status:</b>	4
<b>Chemical Abstract Service Nbr:</b>	98828		
<b>Air Program Code Subparts:</b>			
<b>Air Program Code Ref:</b>	PSD		
<b>Epa Classification Code Ref:</b>	Actual or potential emissions are above the applicable major source thresholds.		
<b>Epa Compliance Status Ref:</b>	In Compliance - Certification		
<b>Pollutant Code Ref:</b>			
<b>Pollutant Classification Ref:</b>	Potential uncontrolled emissions <100 tons/year		
<b>Pollutant Complian Status Ref:</b>	In Compliance - Certification		

Air Program

<b>Plant ID:</b>	950651	<b>Poll Classificatn:</b>	B
<b>Air Program Code:</b>	V	<b>Poll Compli Status:</b>	4
<b>Air Program Status:</b>	O	<b>Epa Class Code:</b>	A
<b>Pollutant Code:</b>		<b>Epa Compli Status:</b>	4
<b>Chemical Abstract Service Nbr:</b>	106990		
<b>Air Program Code Subparts:</b>			
<b>Air Program Code Ref:</b>	Title V Permits		
<b>Epa Classification Code Ref:</b>	Actual or potential emissions are above the applicable major source thresholds.		
<b>Epa Compliance Status Ref:</b>	In Compliance - Certification		
<b>Pollutant Code Ref:</b>			
<b>Pollutant Classification Ref:</b>	Potential uncontrolled emissions <100 tons/year		
<b>Pollutant Complian Status Ref:</b>	In Compliance - Certification		

Air Program

<b>Plant ID:</b>	950651	<b>Poll Classificatn:</b>	B
<b>Air Program Code:</b>	6	<b>Poll Compli Status:</b>	4
<b>Air Program Status:</b>	O	<b>Epa Class Code:</b>	A
<b>Pollutant Code:</b>		<b>Epa Compli Status:</b>	4
<b>Chemical Abstract Service Nbr:</b>	100414		
<b>Air Program Code Subparts:</b>			
<b>Air Program Code Ref:</b>	PSD		
<b>Epa Classification Code Ref:</b>	Actual or potential emissions are above the applicable major source thresholds.		
<b>Epa Compliance Status Ref:</b>	In Compliance - Certification		
<b>Pollutant Code Ref:</b>			
<b>Pollutant Classification Ref:</b>	Potential uncontrolled emissions <100 tons/year		
<b>Pollutant Complian Status Ref:</b>	In Compliance - Certification		

Air Program

Map Key	Number of Records	Direction	Distance (mi/ft)	Elev/Diff (ft)	Site	DB
---------	-------------------	-----------	------------------	----------------	------	----

<b>Plant ID:</b>	950651				<b>Poll Classificatn:</b>	SM
<b>Air Program Code:</b>	M				<b>Poll Compli Status:</b>	4
<b>Air Program Status:</b>	O				<b>Epa Class Code:</b>	A
<b>Pollutant Code:</b>	SO2				<b>Epa Compli Status:</b>	4
<b>Chemical Abstract Service Nbr:</b>						
<b>Air Program Code Subparts:</b>	A,II					
<b>Air Program Code Ref:</b>	MACT (Section 63 NESHAPS)					
<b>Epa Classification Code Ref:</b>	Actual or potential emissions are above the applicable major source thresholds.					
<b>Epa Compliance Status Ref:</b>	In Compliance - Certification					
<b>Pollutant Code Ref:</b>						
<b>Pollutant Classification Ref:</b>	Potential emissions are below all applicable Major Source enforceable regulations or limitations.					
<b>Pollutant Complian Status Ref:</b>	In Compliance - Certification					

**Air Program**

<b>Plant ID:</b>	950651				<b>Poll Classificatn:</b>	B
<b>Air Program Code:</b>	M				<b>Poll Compli Status:</b>	4
<b>Air Program Status:</b>	O				<b>Epa Class Code:</b>	A
<b>Pollutant Code:</b>	MNC				<b>Epa Compli Status:</b>	4
<b>Chemical Abstract Service Nbr:</b>						
<b>Air Program Code Subparts:</b>	A,II					
<b>Air Program Code Ref:</b>	MACT (Section 63 NESHAPS)					
<b>Epa Classification Code Ref:</b>	Actual or potential emissions are above the applicable major source thresholds.					
<b>Epa Compliance Status Ref:</b>	In Compliance - Certification					
<b>Pollutant Code Ref:</b>						
<b>Pollutant Classification Ref:</b>	Potential uncontrolled emissions <100 tons/year					
<b>Pollutant Complian Status Ref:</b>	In Compliance - Certification					

**Air Program**

<b>Plant ID:</b>	950651				<b>Poll Classificatn:</b>	B
<b>Air Program Code:</b>	V				<b>Poll Compli Status:</b>	4
<b>Air Program Status:</b>	O				<b>Epa Class Code:</b>	A
<b>Pollutant Code:</b>	CDC				<b>Epa Compli Status:</b>	4
<b>Chemical Abstract Service Nbr:</b>						
<b>Air Program Code Subparts:</b>						
<b>Air Program Code Ref:</b>	Title V Permits					
<b>Epa Classification Code Ref:</b>	Actual or potential emissions are above the applicable major source thresholds.					
<b>Epa Compliance Status Ref:</b>	In Compliance - Certification					
<b>Pollutant Code Ref:</b>						
<b>Pollutant Classification Ref:</b>	Potential uncontrolled emissions <100 tons/year					
<b>Pollutant Complian Status Ref:</b>	In Compliance - Certification					

**Air Program**

<b>Plant ID:</b>	950651				<b>Poll Classificatn:</b>	SM
<b>Air Program Code:</b>	0				<b>Poll Compli Status:</b>	4
<b>Air Program Status:</b>	O				<b>Epa Class Code:</b>	A

Map Key	Number of Records	Direction	Distance (mi/ft)	Elev/Diff (ft)	Site	DB
<b>Pollutant Code:</b>	SO2				<b>Epa Compli Status:</b>	4
<b>Chemical Abstract Service Nbr:</b>						
<b>Air Program Code Subparts:</b>						
<b>Air Program Code Ref:</b>		SIP Source				
<b>Epa Classification Code Ref:</b>		Actual or potential emissions are above the applicable major source thresholds.				
<b>Epa Compliance Status Ref:</b>		In Compliance - Certification				
<b>Pollutant Code Ref:</b>						
<b>Pollutant Classification Ref:</b>		Potential emissions are below all applicable Major Source enforceable regulations or limitations.				
<b>Pollutant Complian Status Ref:</b>		In Compliance - Certification				

Air Program

<b>Plant ID:</b>	950651			<b>Poll Classificatn:</b>	B
<b>Air Program Code:</b>	M			<b>Poll Compli Status:</b>	4
<b>Air Program Status:</b>	O			<b>Epa Class Code:</b>	A
<b>Pollutant Code:</b>				<b>Epa Compli Status:</b>	4
<b>Chemical Abstract Service Nbr:</b>	98828				
<b>Air Program Code Subparts:</b>		A,II			
<b>Air Program Code Ref:</b>		MACT (Section 63 NESHAPS)			
<b>Epa Classification Code Ref:</b>		Actual or potential emissions are above the applicable major source thresholds.			
<b>Epa Compliance Status Ref:</b>		In Compliance - Certification			
<b>Pollutant Code Ref:</b>					
<b>Pollutant Classification Ref:</b>		Potential uncontrolled emissions <100 tons/year			
<b>Pollutant Complian Status Ref:</b>		In Compliance - Certification			

Air Program

<b>Plant ID:</b>	950651			<b>Poll Classificatn:</b>	B
<b>Air Program Code:</b>	6			<b>Poll Compli Status:</b>	4
<b>Air Program Status:</b>	O			<b>Epa Class Code:</b>	A
<b>Pollutant Code:</b>	PB			<b>Epa Compli Status:</b>	4
<b>Chemical Abstract Service Nbr:</b>					
<b>Air Program Code Subparts:</b>					
<b>Air Program Code Ref:</b>		PSD			
<b>Epa Classification Code Ref:</b>		Actual or potential emissions are above the applicable major source thresholds.			
<b>Epa Compliance Status Ref:</b>		In Compliance - Certification			
<b>Pollutant Code Ref:</b>					
<b>Pollutant Classification Ref:</b>		Potential uncontrolled emissions <100 tons/year			
<b>Pollutant Complian Status Ref:</b>		In Compliance - Certification			

Air Program

<b>Plant ID:</b>	950651			<b>Poll Classificatn:</b>	B
<b>Air Program Code:</b>	6			<b>Poll Compli Status:</b>	4
<b>Air Program Status:</b>	O			<b>Epa Class Code:</b>	A
<b>Pollutant Code:</b>				<b>Epa Compli Status:</b>	4
<b>Chemical Abstract Service Nbr:</b>	106990				
<b>Air Program Code Subparts:</b>					

**Air Program Code Ref:** PSD  
**Epa Classification Code Ref:** Actual or potential emissions are above the applicable major source thresholds.  
**Epa Compliance Status Ref:** In Compliance - Certification  
**Pollutant Code Ref:**  
**Pollutant Classification Ref:** Potential uncontrolled emissions <100 tons/year  
**Pollutant Complian Status Ref:** In Compliance - Certification

**Air Program**

<b>Plant ID:</b>	950651	<b>Poll Classificatn:</b>	SM
<b>Air Program Code:</b>	V	<b>Poll Compli Status:</b>	4
<b>Air Program Status:</b>	O	<b>Epa Class Code:</b>	A
<b>Pollutant Code:</b>	SO2	<b>Epa Compli Status:</b>	4

**Chemical Abstract Service Nmbr:**  
**Air Program Code Subparts:**  
**Air Program Code Ref:** Title V Permits  
**Epa Classification Code Ref:** Actual or potential emissions are above the applicable major source thresholds.  
**Epa Compliance Status Ref:** In Compliance - Certification  
**Pollutant Code Ref:**  
**Pollutant Classification Ref:** Potential emissions are below all applicable Major Source enforceable regulations or limitations.  
**Pollutant Complian Status Ref:** In Compliance - Certification

**Air Program**

<b>Plant ID:</b>	950651	<b>Poll Classificatn:</b>	B
<b>Air Program Code:</b>	V	<b>Poll Compli Status:</b>	4
<b>Air Program Status:</b>	O	<b>Epa Class Code:</b>	A
<b>Pollutant Code:</b>	BEC	<b>Epa Compli Status:</b>	4

**Chemical Abstract Service Nmbr:**  
**Air Program Code Subparts:**  
**Air Program Code Ref:** Title V Permits  
**Epa Classification Code Ref:** Actual or potential emissions are above the applicable major source thresholds.  
**Epa Compliance Status Ref:** In Compliance - Certification  
**Pollutant Code Ref:**  
**Pollutant Classification Ref:** Potential uncontrolled emissions <100 tons/year  
**Pollutant Complian Status Ref:** In Compliance - Certification

**Air Program**

<b>Plant ID:</b>	950651	<b>Poll Classificatn:</b>	B
<b>Air Program Code:</b>	0	<b>Poll Compli Status:</b>	4
<b>Air Program Status:</b>	O	<b>Epa Class Code:</b>	A
<b>Pollutant Code:</b>		<b>Epa Compli Status:</b>	4

**Chemical Abstract Service Nmbr:** 98828  
**Air Program Code Subparts:**  
**Air Program Code Ref:** SIP Source  
**Epa Classification Code Ref:** Actual or potential emissions are above the applicable major source thresholds.  
**Epa Compliance Status Ref:** In Compliance - Certification

Map Key	Number of Records	Direction	Distance (mi/ft)	Elev/Diff (ft)	Site	DB
---------	-------------------	-----------	------------------	----------------	------	----

**Pollutant Code Ref:**

**Pollutant Classification Ref:** Potential uncontrolled emissions <100 tons/year

**Pollutant Complian Status Ref:** In Compliance - Certification

**Air Program**

<b>Plant ID:</b>	950651	<b>Poll Classificatn:</b>	SM
<b>Air Program Code:</b>	6	<b>Poll Compli Status:</b>	4
<b>Air Program Status:</b>	O	<b>Epa Class Code:</b>	A
<b>Pollutant Code:</b>	CO	<b>Epa Compli Status:</b>	4

**Chemical Abstract Service Nbr:**

**Air Program Code Subparts:**

**Air Program Code Ref:** PSD

**Epa Classification Code Ref:** Actual or potential emissions are above the applicable major source thresholds.

**Epa Compliance Status Ref:** In Compliance - Certification

**Pollutant Code Ref:**

**Pollutant Classification Ref:** Potential emissions are below all applicable Major Source enforceable regulations or limitations.

**Pollutant Complian Status Ref:** In Compliance - Certification

**Air Program**

<b>Plant ID:</b>	950651	<b>Poll Classificatn:</b>	B
<b>Air Program Code:</b>	M	<b>Poll Compli Status:</b>	4
<b>Air Program Status:</b>	O	<b>Epa Class Code:</b>	A
<b>Pollutant Code:</b>	NIC	<b>Epa Compli Status:</b>	4

**Chemical Abstract Service Nbr:**

**Air Program Code Subparts:**

**Air Program Code Ref:** A,II  
MACT (Section 63 NESHAPS)

**Epa Classification Code Ref:** Actual or potential emissions are above the applicable major source thresholds.

**Epa Compliance Status Ref:** In Compliance - Certification

**Pollutant Code Ref:**

**Pollutant Classification Ref:** Potential uncontrolled emissions <100 tons/year

**Pollutant Complian Status Ref:** In Compliance - Certification

**Air Program**

<b>Plant ID:</b>	950651	<b>Poll Classificatn:</b>	SM
<b>Air Program Code:</b>	V	<b>Poll Compli Status:</b>	4
<b>Air Program Status:</b>	O	<b>Epa Class Code:</b>	A
<b>Pollutant Code:</b>	CO	<b>Epa Compli Status:</b>	4

**Chemical Abstract Service Nbr:**

**Air Program Code Subparts:**

**Air Program Code Ref:** Title V Permits

**Epa Classification Code Ref:** Actual or potential emissions are above the applicable major source thresholds.

**Epa Compliance Status Ref:** In Compliance - Certification

**Pollutant Code Ref:**

**Pollutant Classification Ref:** Potential emissions are below all applicable Major Source enforceable regulations or limitations.

**Pollutant Complian Status Ref:** In Compliance - Certification

Map Key	Number of Records	Direction	Distance (mi/ft)	Elev/Diff (ft)	Site	DB
---------	-------------------	-----------	------------------	----------------	------	----

Air Program

<b>Plant ID:</b>	950651	<b>Poll Classificatn:</b>	B
<b>Air Program Code:</b>	V	<b>Poll Compli Status:</b>	4
<b>Air Program Status:</b>	O	<b>Epa Class Code:</b>	A
<b>Pollutant Code:</b>		<b>Epa Compli Status:</b>	4
<b>Chemical Abstract Service Nbr:</b>	75058		
<b>Air Program Code Subparts:</b>			
<b>Air Program Code Ref:</b>	Title V Permits		
<b>Epa Classification Code Ref:</b>	Actual or potential emissions are above the applicable major source thresholds.		
<b>Epa Compliance Status Ref:</b>	In Compliance - Certification		
<b>Pollutant Code Ref:</b>			
<b>Pollutant Classification Ref:</b>	Potential uncontrolled emissions <100 tons/year		
<b>Pollutant Complian Status Ref:</b>	In Compliance - Certification		

Air Program

<b>Plant ID:</b>	950651	<b>Poll Classificatn:</b>	B
<b>Air Program Code:</b>	0	<b>Poll Compli Status:</b>	4
<b>Air Program Status:</b>	O	<b>Epa Class Code:</b>	A
<b>Pollutant Code:</b>	PB	<b>Epa Compli Status:</b>	4
<b>Chemical Abstract Service Nbr:</b>			
<b>Air Program Code Subparts:</b>			
<b>Air Program Code Ref:</b>	SIP Source		
<b>Epa Classification Code Ref:</b>	Actual or potential emissions are above the applicable major source thresholds.		
<b>Epa Compliance Status Ref:</b>	In Compliance - Certification		
<b>Pollutant Code Ref:</b>			
<b>Pollutant Classification Ref:</b>	Potential uncontrolled emissions <100 tons/year		
<b>Pollutant Complian Status Ref:</b>	In Compliance - Certification		

Air Program

<b>Plant ID:</b>	950651	<b>Poll Classificatn:</b>	A
<b>Air Program Code:</b>	0	<b>Poll Compli Status:</b>	4
<b>Air Program Status:</b>	O	<b>Epa Class Code:</b>	A
<b>Pollutant Code:</b>		<b>Epa Compli Status:</b>	4
<b>Chemical Abstract Service Nbr:</b>	108883		
<b>Air Program Code Subparts:</b>			
<b>Air Program Code Ref:</b>	SIP Source		
<b>Epa Classification Code Ref:</b>	Actual or potential emissions are above the applicable major source thresholds.		
<b>Epa Compliance Status Ref:</b>	In Compliance - Certification		
<b>Pollutant Code Ref:</b>			
<b>Pollutant Classification Ref:</b>	Actual or potential emissions are above the applicable major source thresholds.		
<b>Pollutant Complian Status Ref:</b>	In Compliance - Certification		

Air Program

Map Key	Number of Records	Direction	Distance (mi/ft)	Elev/Diff (ft)	Site	DB
<b>Plant ID:</b>	950651				<b>Poll Classificatn:</b>	B
<b>Air Program Code:</b>	0				<b>Poll Compli Status:</b>	4
<b>Air Program Status:</b>	0				<b>Epa Class Code:</b>	A
<b>Pollutant Code:</b>					<b>Epa Compli Status:</b>	4
<b>Chemical Abstract Service Nbr:</b>	71432					
<b>Air Program Code Subparts:</b>						
<b>Air Program Code Ref:</b>	SIP Source					
<b>Epa Classification Code Ref:</b>	Actual or potential emissions are above the applicable major source thresholds.					
<b>Epa Compliance Status Ref:</b>	In Compliance - Certification					
<b>Pollutant Code Ref:</b>						
<b>Pollutant Classification Ref:</b>	Potential uncontrolled emissions <100 tons/year					
<b>Pollutant Complian Status Ref:</b>	In Compliance - Certification					

**Air Program**

<b>Plant ID:</b>	950651				<b>Poll Classificatn:</b>	SM
<b>Air Program Code:</b>	6				<b>Poll Compli Status:</b>	4
<b>Air Program Status:</b>	0				<b>Epa Class Code:</b>	A
<b>Pollutant Code:</b>	NO2				<b>Epa Compli Status:</b>	4
<b>Chemical Abstract Service Nbr:</b>						
<b>Air Program Code Subparts:</b>						
<b>Air Program Code Ref:</b>	PSD					
<b>Epa Classification Code Ref:</b>	Actual or potential emissions are above the applicable major source thresholds.					
<b>Epa Compliance Status Ref:</b>	In Compliance - Certification					
<b>Pollutant Code Ref:</b>						
<b>Pollutant Classification Ref:</b>	Potential emissions are below all applicable Major Source enforceable regulations or limitations.					
<b>Pollutant Complian Status Ref:</b>	In Compliance - Certification					

**Air Program**

<b>Plant ID:</b>	950651				<b>Poll Classificatn:</b>	B
<b>Air Program Code:</b>	0				<b>Poll Compli Status:</b>	4
<b>Air Program Status:</b>	0				<b>Epa Class Code:</b>	A
<b>Pollutant Code:</b>	BEC				<b>Epa Compli Status:</b>	4
<b>Chemical Abstract Service Nbr:</b>						
<b>Air Program Code Subparts:</b>						
<b>Air Program Code Ref:</b>	SIP Source					
<b>Epa Classification Code Ref:</b>	Actual or potential emissions are above the applicable major source thresholds.					
<b>Epa Compliance Status Ref:</b>	In Compliance - Certification					
<b>Pollutant Code Ref:</b>						
<b>Pollutant Classification Ref:</b>	Potential uncontrolled emissions <100 tons/year					
<b>Pollutant Complian Status Ref:</b>	In Compliance - Certification					

**Air Program**

<b>Plant ID:</b>	950651				<b>Poll Classificatn:</b>	A
<b>Air Program Code:</b>	8				<b>Poll Compli Status:</b>	9
<b>Air Program Status:</b>	X				<b>Epa Class Code:</b>	A



Map Key	Number of Records	Direction	Distance (mi/ft)	Elev/Diff (ft)	Site	DB
---------	-------------------	-----------	------------------	----------------	------	----

<b>Pollutant Code:</b>	HC81				<b>Epa Compli Status:</b>	9
<b>Chemical Abstract Service Nbr:</b>						
<b>Air Program Code Subparts:</b>						
<b>Air Program Code Ref:</b>	NESHAP					
<b>Epa Classification Code Ref:</b>	Actual or potential emissions are above the applicable major source thresholds.					
<b>Epa Compliance Status Ref:</b>	In Compliance - Shut Down					
<b>Pollutant Code Ref:</b>						
<b>Pollutant Classification Ref:</b>	Actual or potential emissions are above the applicable major source thresholds.					
<b>Pollutant Complian Status Ref:</b>	In Compliance - Shut Down					

Air Program

<b>Plant ID:</b>	950651			<b>Poll Classificatn:</b>	C
<b>Air Program Code:</b>	8			<b>Poll Compli Status:</b>	9
<b>Air Program Status:</b>	X			<b>Epa Class Code:</b>	A
<b>Pollutant Code:</b>	HGC			<b>Epa Compli Status:</b>	9
<b>Chemical Abstract Service Nbr:</b>					
<b>Air Program Code Subparts:</b>					
<b>Air Program Code Ref:</b>	NESHAP				
<b>Epa Classification Code Ref:</b>	Actual or potential emissions are above the applicable major source thresholds.				
<b>Epa Compliance Status Ref:</b>	In Compliance - Shut Down				
<b>Pollutant Code Ref:</b>					
<b>Pollutant Classification Ref:</b>	Class is unknown.				
<b>Pollutant Complian Status Ref:</b>	In Compliance - Shut Down				

Air Program

<b>Plant ID:</b>	950651			<b>Poll Classificatn:</b>	B
<b>Air Program Code:</b>	0			<b>Poll Compli Status:</b>	4
<b>Air Program Status:</b>	O			<b>Epa Class Code:</b>	A
<b>Pollutant Code:</b>				<b>Epa Compli Status:</b>	4
<b>Chemical Abstract Service Nbr:</b>	108101				
<b>Air Program Code Subparts:</b>					
<b>Air Program Code Ref:</b>	SIP Source				
<b>Epa Classification Code Ref:</b>	Actual or potential emissions are above the applicable major source thresholds.				
<b>Epa Compliance Status Ref:</b>	In Compliance - Certification				
<b>Pollutant Code Ref:</b>					
<b>Pollutant Classification Ref:</b>	Potential uncontrolled emissions <100 tons/year				
<b>Pollutant Complian Status Ref:</b>	In Compliance - Certification				

Air Program

<b>Plant ID:</b>	950651			<b>Poll Classificatn:</b>	B
<b>Air Program Code:</b>	V			<b>Poll Compli Status:</b>	4
<b>Air Program Status:</b>	O			<b>Epa Class Code:</b>	A
<b>Pollutant Code:</b>	GLYET			<b>Epa Compli Status:</b>	4
<b>Chemical Abstract Service Nbr:</b>					
<b>Air Program Code Subparts:</b>					

<b>Map Key</b>	<b>Number of Records</b>	<b>Direction</b>	<b>Distance (mi/ft)</b>	<b>Elev/Diff (ft)</b>	<b>Site</b>	<b>DB</b>
<b>Air Program Code Ref:</b>		Title V Permits				
<b>Epa Classification Code Ref:</b>		Actual or potential emissions are above the applicable major source thresholds.				
<b>Epa Compliance Status Ref:</b>		In Compliance - Certification				
<b>Pollutant Code Ref:</b>						
<b>Pollutant Classification Ref:</b>		Potential uncontrolled emissions <100 tons/year				
<b>Pollutant Complian Status Ref:</b>		In Compliance - Certification				

**Air Program**

<b>Plant ID:</b>	950651	<b>Poll Classificatn:</b>	B
<b>Air Program Code:</b>	V	<b>Poll Compli Status:</b>	4
<b>Air Program Status:</b>	O	<b>Epa Class Code:</b>	A
<b>Pollutant Code:</b>		<b>Epa Compli Status:</b>	4
<b>Chemical Abstract Service Nmbr:</b>	71432		
<b>Air Program Code Subparts:</b>			
<b>Air Program Code Ref:</b>	Title V Permits		
<b>Epa Classification Code Ref:</b>	Actual or potential emissions are above the applicable major source thresholds.		
<b>Epa Compliance Status Ref:</b>	In Compliance - Certification		
<b>Pollutant Code Ref:</b>			
<b>Pollutant Classification Ref:</b>	Potential uncontrolled emissions <100 tons/year		
<b>Pollutant Complian Status Ref:</b>	In Compliance - Certification		

**Air Program**

<b>Plant ID:</b>	950651	<b>Poll Classificatn:</b>	A
<b>Air Program Code:</b>	0	<b>Poll Compli Status:</b>	4
<b>Air Program Status:</b>	O	<b>Epa Class Code:</b>	A
<b>Pollutant Code:</b>	HC81	<b>Epa Compli Status:</b>	4
<b>Chemical Abstract Service Nmbr:</b>			
<b>Air Program Code Subparts:</b>			
<b>Air Program Code Ref:</b>	SIP Source		
<b>Epa Classification Code Ref:</b>	Actual or potential emissions are above the applicable major source thresholds.		
<b>Epa Compliance Status Ref:</b>	In Compliance - Certification		
<b>Pollutant Code Ref:</b>			
<b>Pollutant Classification Ref:</b>	Actual or potential emissions are above the applicable major source thresholds.		
<b>Pollutant Complian Status Ref:</b>	In Compliance - Certification		

**Air Program**

<b>Plant ID:</b>	950651	<b>Poll Classificatn:</b>	B
<b>Air Program Code:</b>	0	<b>Poll Compli Status:</b>	4
<b>Air Program Status:</b>	O	<b>Epa Class Code:</b>	A
<b>Pollutant Code:</b>	ASC	<b>Epa Compli Status:</b>	4
<b>Chemical Abstract Service Nmbr:</b>			
<b>Air Program Code Subparts:</b>			
<b>Air Program Code Ref:</b>	SIP Source		
<b>Epa Classification Code Ref:</b>	Actual or potential emissions are above the applicable major source thresholds.		
<b>Epa Compliance Status Ref:</b>	In Compliance - Certification		

**Pollutant Code Ref:**

**Pollutant Classification Ref:** Potential uncontrolled emissions <100 tons/year

**Pollutant Complian Status Ref:** In Compliance - Certification

**Air Program**

<b>Plant ID:</b>	950651	<b>Poll Classificatn:</b>	B
<b>Air Program Code:</b>	0	<b>Poll Compli Status:</b>	4
<b>Air Program Status:</b>	O	<b>Epa Class Code:</b>	A
<b>Pollutant Code:</b>	CDC	<b>Epa Compli Status:</b>	4

**Chemical Abstract Service Nbr:**

**Air Program Code Subparts:**

**Air Program Code Ref:** SIP Source

**Epa Classification Code Ref:** Actual or potential emissions are above the applicable major source thresholds.

**Epa Compliance Status Ref:** In Compliance - Certification

**Pollutant Code Ref:**

**Pollutant Classification Ref:** Potential uncontrolled emissions <100 tons/year

**Pollutant Complian Status Ref:** In Compliance - Certification

**Air Program**

<b>Plant ID:</b>	950651	<b>Poll Classificatn:</b>	SM
<b>Air Program Code:</b>	0	<b>Poll Compli Status:</b>	4
<b>Air Program Status:</b>	O	<b>Epa Class Code:</b>	A
<b>Pollutant Code:</b>	CO	<b>Epa Compli Status:</b>	4

**Chemical Abstract Service Nbr:**

**Air Program Code Subparts:**

**Air Program Code Ref:** SIP Source

**Epa Classification Code Ref:** Actual or potential emissions are above the applicable major source thresholds.

**Epa Compliance Status Ref:** In Compliance - Certification

**Pollutant Code Ref:**

**Pollutant Classification Ref:** Potential emissions are below all applicable Major Source enforceable regulations or limitations.

**Pollutant Complian Status Ref:** In Compliance - Certification

**Air Program**

<b>Plant ID:</b>	950651	<b>Poll Classificatn:</b>	B
<b>Air Program Code:</b>	6	<b>Poll Compli Status:</b>	4
<b>Air Program Status:</b>	O	<b>Epa Class Code:</b>	A
<b>Pollutant Code:</b>	MNC	<b>Epa Compli Status:</b>	4

**Chemical Abstract Service Nbr:**

**Air Program Code Subparts:**

**Air Program Code Ref:** PSD

**Epa Classification Code Ref:** Actual or potential emissions are above the applicable major source thresholds.

**Epa Compliance Status Ref:** In Compliance - Certification

**Pollutant Code Ref:**

**Pollutant Classification Ref:** Potential uncontrolled emissions <100 tons/year

**Pollutant Complian Status Ref:** In Compliance - Certification

Map Key	Number of Records	Direction	Distance (mi/ft)	Elev/Diff (ft)	Site	DB
---------	-------------------	-----------	------------------	----------------	------	----

**Air Program**

<b>Plant ID:</b>	950651	<b>Poll Classificatn:</b>	C
<b>Air Program Code:</b>	8	<b>Poll Compli Status:</b>	9
<b>Air Program Status:</b>	X	<b>Epa Class Code:</b>	A
<b>Pollutant Code:</b>	NO2	<b>Epa Compli Status:</b>	9

**Chemical Abstract Service Nbr:**

**Air Program Code Subparts:**

**Air Program Code Ref:** NESHAP

**Epa Classification Code Ref:** Actual or potential emissions are above the applicable major source thresholds.

**Epa Compliance Status Ref:** In Compliance - Shut Down

**Pollutant Code Ref:**

**Pollutant Classification Ref:** Class is unknown.

**Pollutant Complian Status Ref:** In Compliance - Shut Down

**Air Program**

<b>Plant ID:</b>	950651	<b>Poll Classificatn:</b>	B
<b>Air Program Code:</b>	6	<b>Poll Compli Status:</b>	4
<b>Air Program Status:</b>	O	<b>Epa Class Code:</b>	A
<b>Pollutant Code:</b>	HGC	<b>Epa Compli Status:</b>	4

**Chemical Abstract Service Nbr:**

**Air Program Code Subparts:**

**Air Program Code Ref:** PSD

**Epa Classification Code Ref:** Actual or potential emissions are above the applicable major source thresholds.

**Epa Compliance Status Ref:** In Compliance - Certification

**Pollutant Code Ref:**

**Pollutant Classification Ref:** Potential uncontrolled emissions <100 tons/year

**Pollutant Complian Status Ref:** In Compliance - Certification

**Air Program**

<b>Plant ID:</b>	950651	<b>Poll Classificatn:</b>	B
<b>Air Program Code:</b>	6	<b>Poll Compli Status:</b>	4
<b>Air Program Status:</b>	O	<b>Epa Class Code:</b>	A
<b>Pollutant Code:</b>		<b>Epa Compli Status:</b>	4

**Chemical Abstract Service Nbr:**

**Air Program Code Subparts:**

**Air Program Code Ref:** PSD

**Epa Classification Code Ref:** Actual or potential emissions are above the applicable major source thresholds.

**Epa Compliance Status Ref:** In Compliance - Certification

**Pollutant Code Ref:**

**Pollutant Classification Ref:** Potential uncontrolled emissions <100 tons/year

**Pollutant Complian Status Ref:** In Compliance - Certification

**Air Program**

Map Key	Number of Records	Direction	Distance (mi/ft)	Elev/Diff (ft)	Site	DB
---------	-------------------	-----------	------------------	----------------	------	----

<b>Plant ID:</b>	950651				<b>Poll Classificatn:</b>	B
<b>Air Program Code:</b>	V				<b>Poll Compli Status:</b>	4
<b>Air Program Status:</b>	O				<b>Epa Class Code:</b>	A
<b>Pollutant Code:</b>	POM				<b>Epa Compli Status:</b>	4
<b>Chemical Abstract Service Nbr:</b>						
<b>Air Program Code Subparts:</b>						
<b>Air Program Code Ref:</b>	Title V Permits					
<b>Epa Classification Code Ref:</b>	Actual or potential emissions are above the applicable major source thresholds.					
<b>Epa Compliance Status Ref:</b>	In Compliance - Certification					
<b>Pollutant Code Ref:</b>	Polycyclic Organic Matter					
<b>Pollutant Classification Ref:</b>	Potential uncontrolled emissions <100 tons/year					
<b>Pollutant Complian Status Ref:</b>	In Compliance - Certification					

**Air Program**

<b>Plant ID:</b>	950651				<b>Poll Classificatn:</b>	A
<b>Air Program Code:</b>	0				<b>Poll Compli Status:</b>	4
<b>Air Program Status:</b>	O				<b>Epa Class Code:</b>	A
<b>Pollutant Code:</b>	VOC				<b>Epa Compli Status:</b>	4
<b>Chemical Abstract Service Nbr:</b>						
<b>Air Program Code Subparts:</b>						
<b>Air Program Code Ref:</b>	SIP Source					
<b>Epa Classification Code Ref:</b>	Actual or potential emissions are above the applicable major source thresholds.					
<b>Epa Compliance Status Ref:</b>	In Compliance - Certification					
<b>Pollutant Code Ref:</b>						
<b>Pollutant Classification Ref:</b>	Actual or potential emissions are above the applicable major source thresholds.					
<b>Pollutant Complian Status Ref:</b>	In Compliance - Certification					

**Air Program**

<b>Plant ID:</b>	950651				<b>Poll Classificatn:</b>	C
<b>Air Program Code:</b>	0				<b>Poll Compli Status:</b>	9
<b>Air Program Status:</b>	O				<b>Epa Class Code:</b>	A
<b>Pollutant Code:</b>	VE				<b>Epa Compli Status:</b>	4
<b>Chemical Abstract Service Nbr:</b>						
<b>Air Program Code Subparts:</b>						
<b>Air Program Code Ref:</b>	SIP Source					
<b>Epa Classification Code Ref:</b>	Actual or potential emissions are above the applicable major source thresholds.					
<b>Epa Compliance Status Ref:</b>	In Compliance - Certification					
<b>Pollutant Code Ref:</b>						
<b>Pollutant Classification Ref:</b>	Class is unknown.					
<b>Pollutant Complian Status Ref:</b>	In Compliance - Shut Down					

**Air Program**

<b>Plant ID:</b>	950651				<b>Poll Classificatn:</b>	B
<b>Air Program Code:</b>	0				<b>Poll Compli Status:</b>	4
<b>Air Program Status:</b>	O				<b>Epa Class Code:</b>	A

Map Key	Number of Records	Direction	Distance (mi/ft)	Elev/Diff (ft)	Site	DB
<b>Pollutant Code:</b>				<b>Epa Compli Status:</b>		4
<b>Chemical Abstract Service Nbr:</b>		75058				
<b>Air Program Code Subparts:</b>						
<b>Air Program Code Ref:</b>		SIP Source				
<b>Epa Classification Code Ref:</b>		Actual or potential emissions are above the applicable major source thresholds.				
<b>Epa Compliance Status Ref:</b>		In Compliance - Certification				
<b>Pollutant Code Ref:</b>						
<b>Pollutant Classification Ref:</b>		Potential uncontrolled emissions <100 tons/year				
<b>Pollutant Complian Status Ref:</b>		In Compliance - Certification				

Air Program

<b>Plant ID:</b>	950651			<b>Poll Classificatn:</b>	B
<b>Air Program Code:</b>	6			<b>Poll Compli Status:</b>	4
<b>Air Program Status:</b>	O			<b>Epa Class Code:</b>	A
<b>Pollutant Code:</b>				<b>Epa Compli Status:</b>	4
<b>Chemical Abstract Service Nbr:</b>		108101			
<b>Air Program Code Subparts:</b>					
<b>Air Program Code Ref:</b>		PSD			
<b>Epa Classification Code Ref:</b>		Actual or potential emissions are above the applicable major source thresholds.			
<b>Epa Compliance Status Ref:</b>		In Compliance - Certification			
<b>Pollutant Code Ref:</b>					
<b>Pollutant Classification Ref:</b>		Potential uncontrolled emissions <100 tons/year			
<b>Pollutant Complian Status Ref:</b>		In Compliance - Certification			

Air Program

<b>Plant ID:</b>	950651			<b>Poll Classificatn:</b>	B
<b>Air Program Code:</b>	M			<b>Poll Compli Status:</b>	4
<b>Air Program Status:</b>	O			<b>Epa Class Code:</b>	A
<b>Pollutant Code:</b>	HGC			<b>Epa Compli Status:</b>	4
<b>Chemical Abstract Service Nbr:</b>					
<b>Air Program Code Subparts:</b>		A,II			
<b>Air Program Code Ref:</b>		MACT (Section 63 NESHAPS)			
<b>Epa Classification Code Ref:</b>		Actual or potential emissions are above the applicable major source thresholds.			
<b>Epa Compliance Status Ref:</b>		In Compliance - Certification			
<b>Pollutant Code Ref:</b>					
<b>Pollutant Classification Ref:</b>		Potential uncontrolled emissions <100 tons/year			
<b>Pollutant Complian Status Ref:</b>		In Compliance - Certification			

Air Program

<b>Plant ID:</b>	950651			<b>Poll Classificatn:</b>	B
<b>Air Program Code:</b>	M			<b>Poll Compli Status:</b>	4
<b>Air Program Status:</b>	O			<b>Epa Class Code:</b>	A
<b>Pollutant Code:</b>				<b>Epa Compli Status:</b>	4
<b>Chemical Abstract Service Nbr:</b>		100414			
<b>Air Program Code Subparts:</b>		A,II			

Map Key	Number of Records	Direction	Distance (mi/ft)	Elev/Diff (ft)	Site	DB
<b>Air Program Code Ref:</b>		MACT (Section 63 NESHAPS)				
<b>Epa Classification Code Ref:</b>		Actual or potential emissions are above the applicable major source thresholds.				
<b>Epa Compliance Status Ref:</b>		In Compliance - Certification				
<b>Pollutant Code Ref:</b>						
<b>Pollutant Classification Ref:</b>		Potential uncontrolled emissions <100 tons/year				
<b>Pollutant Complian Status Ref:</b>		In Compliance - Certification				

**Air Program**

<b>Plant ID:</b>	950651	<b>Poll Classificatn:</b>	A
<b>Air Program Code:</b>	V	<b>Poll Compli Status:</b>	4
<b>Air Program Status:</b>	O	<b>Epa Class Code:</b>	A
<b>Pollutant Code:</b>		<b>Epa Compli Status:</b>	4
<b>Chemical Abstract Service Nmbr:</b>	108883		
<b>Air Program Code Subparts:</b>			
<b>Air Program Code Ref:</b>	Title V Permits		
<b>Epa Classification Code Ref:</b>	Actual or potential emissions are above the applicable major source thresholds.		
<b>Epa Compliance Status Ref:</b>	In Compliance - Certification		
<b>Pollutant Code Ref:</b>			
<b>Pollutant Classification Ref:</b>	Actual or potential emissions are above the applicable major source thresholds.		
<b>Pollutant Complian Status Ref:</b>	In Compliance - Certification		

**Air Program**

<b>Plant ID:</b>	950651	<b>Poll Classificatn:</b>	B
<b>Air Program Code:</b>	0	<b>Poll Compli Status:</b>	4
<b>Air Program Status:</b>	O	<b>Epa Class Code:</b>	A
<b>Pollutant Code:</b>		<b>Epa Compli Status:</b>	4
<b>Chemical Abstract Service Nmbr:</b>	91203		
<b>Air Program Code Subparts:</b>			
<b>Air Program Code Ref:</b>	SIP Source		
<b>Epa Classification Code Ref:</b>	Actual or potential emissions are above the applicable major source thresholds.		
<b>Epa Compliance Status Ref:</b>	In Compliance - Certification		
<b>Pollutant Code Ref:</b>			
<b>Pollutant Classification Ref:</b>	Potential uncontrolled emissions <100 tons/year		
<b>Pollutant Complian Status Ref:</b>	In Compliance - Certification		

**Air Program**

<b>Plant ID:</b>	950651	<b>Poll Classificatn:</b>	A
<b>Air Program Code:</b>	6	<b>Poll Compli Status:</b>	4
<b>Air Program Status:</b>	O	<b>Epa Class Code:</b>	A
<b>Pollutant Code:</b>	PT	<b>Epa Compli Status:</b>	4
<b>Chemical Abstract Service Nmbr:</b>			
<b>Air Program Code Subparts:</b>			
<b>Air Program Code Ref:</b>	PSD		
<b>Epa Classification Code Ref:</b>	Actual or potential emissions are above the applicable major source thresholds.		
<b>Epa Compliance Status Ref:</b>	In Compliance - Certification		

**Pollutant Code Ref:**

**Pollutant Classification Ref:** Actual or potential emissions are above the applicable major source thresholds.

**Pollutant Complian Status Ref:** In Compliance - Certification

**Air Program**

<b>Plant ID:</b>	950651	<b>Poll Classificatn:</b>	B
<b>Air Program Code:</b>	0	<b>Poll Compli Status:</b>	4
<b>Air Program Status:</b>	O	<b>Epa Class Code:</b>	A
<b>Pollutant Code:</b>	PM10	<b>Epa Compli Status:</b>	4

**Chemical Abstract Service Nbr:**

**Air Program Code Subparts:**

**Air Program Code Ref:** SIP Source

**Epa Classification Code Ref:** Actual or potential emissions are above the applicable major source thresholds.

**Epa Compliance Status Ref:** In Compliance - Certification

**Pollutant Code Ref:** Particulate Matter < 10 Um

**Pollutant Classification Ref:** Potential uncontrolled emissions <100 tons/year

**Pollutant Complian Status Ref:** In Compliance - Certification

**Air Program**

<b>Plant ID:</b>	950651	<b>Poll Classificatn:</b>	A
<b>Air Program Code:</b>	0	<b>Poll Compli Status:</b>	4
<b>Air Program Status:</b>	O	<b>Epa Class Code:</b>	A
<b>Pollutant Code:</b>	THAP	<b>Epa Compli Status:</b>	4

**Chemical Abstract Service Nbr:**

**Air Program Code Subparts:**

**Air Program Code Ref:** SIP Source

**Epa Classification Code Ref:** Actual or potential emissions are above the applicable major source thresholds.

**Epa Compliance Status Ref:** In Compliance - Certification

**Pollutant Code Ref:**

**Pollutant Classification Ref:** Actual or potential emissions are above the applicable major source thresholds.

**Pollutant Complian Status Ref:** In Compliance - Certification

**Air Program**

<b>Plant ID:</b>	950651	<b>Poll Classificatn:</b>	B
<b>Air Program Code:</b>	V	<b>Poll Compli Status:</b>	4
<b>Air Program Status:</b>	O	<b>Epa Class Code:</b>	A
<b>Pollutant Code:</b>		<b>Epa Compli Status:</b>	4

**Chemical Abstract Service Nbr:** 75070

**Air Program Code Subparts:**

**Air Program Code Ref:** Title V Permits

**Epa Classification Code Ref:** Actual or potential emissions are above the applicable major source thresholds.

**Epa Compliance Status Ref:** In Compliance - Certification

**Pollutant Code Ref:**

**Pollutant Classification Ref:** Potential uncontrolled emissions <100 tons/year

**Pollutant Complian Status Ref:** In Compliance - Certification



Map Key	Number of Records	Direction	Distance (mi/ft)	Elev/Diff (ft)	Site	DB
---------	-------------------	-----------	------------------	----------------	------	----

**Air Program**

<b>Plant ID:</b>	950651	<b>Poll Classificatn:</b>	B
<b>Air Program Code:</b>	6	<b>Poll Compli Status:</b>	4
<b>Air Program Status:</b>	O	<b>Epa Class Code:</b>	A
<b>Pollutant Code:</b>	CDC	<b>Epa Compli Status:</b>	4

**Chemical Abstract Service Nbr:**

**Air Program Code Subparts:**  
**Air Program Code Ref:** PSD  
**Epa Classification Code Ref:** Actual or potential emissions are above the applicable major source thresholds.  
**Epa Compliance Status Ref:** In Compliance - Certification  
**Pollutant Code Ref:**  
**Pollutant Classification Ref:** Potential uncontrolled emissions <100 tons/year  
**Pollutant Complian Status Ref:** In Compliance - Certification

<a href="#">248</a>	58 of 58	WNW	0.00 / 0.00	6.55 / -5	1616 Penny Street Tampa FL	SPILLS
---------------------	----------	-----	-------------	-----------	-------------------------------	--------

<b>Incident No:</b>	68971	<b>Incident Date:</b>	4/22/2022 6:40:00 AM
<b>Incident Type:</b>	Coastal	<b>County:</b>	Hillsborough

**Spill Details**

<b>Incident Status:</b>	Closed	<b>Criminal Indicator:</b>	No
<b>Incident Party Type:</b>	Responsible Party	<b>Hurricane Indicator:</b>	No
<b>Incident Party Name:</b>	RP UNKNOWN	<b>Description:</b>	Fire
<b>Pollutant Name:</b>	None	<b>On Scene Response:</b>	No
<b>Pollutant Category:</b>	None		
<b>Pollutant Actual Volume:</b>	0		
<b>Pollutant Unit Measure:</b>	gallon		

**Spill Details**

<b>Incident Status:</b>	Closed	<b>Criminal Indicator:</b>	No
<b>Incident Party Type:</b>	Agency	<b>Hurricane Indicator:</b>	No
<b>Incident Party Name:</b>	Office of Emergency Response	<b>Description:</b>	Fire
<b>Pollutant Name:</b>	None	<b>On Scene Response:</b>	No
<b>Pollutant Category:</b>	None		
<b>Pollutant Actual Volume:</b>	0		
<b>Pollutant Unit Measure:</b>	gallon		

<a href="#">249</a>	1 of 4	WNW	0.00 / 0.00	6.47 / -5	1616 EAST PENNY ST TAMPA FL	ERNS
---------------------	--------	-----	-------------	-----------	--------------------------------	------

<b>NRC Report No:</b>	391500	<b>Latitude Degrees:</b>	
<b>Type of Incident:</b>	VESSEL	<b>Latitude Minutes:</b>	
<b>Incident Cause:</b>	UNKNOWN	<b>Latitude Seconds:</b>	
<b>Incident Date:</b>	6/17/1997 1:00:00 PM	<b>Longitude Degrees:</b>	
<b>Incident Location:</b>		<b>Longitude Minutes:</b>	

Map Key	Number of Records	Direction	Distance (mi/ft)	Elev/Diff (ft)	Site	DB
---------	-------------------	-----------	------------------	----------------	------	----

<b>Incident Dtg:</b>	OCCURRED				<b>Longitude Seconds:</b>	
<b>Distance from City:</b>					<b>Lat Quad:</b>	
<b>Distance Units:</b>					<b>Long Quad:</b>	
<b>Direction from City:</b>					<b>Location Section:</b>	
<b>Location County:</b>	HILLSBOROUGH				<b>Location Township:</b>	
<b>Potential Flag:</b>					<b>Location Range:</b>	
<b>Year:</b>	Year 1997 Reports					
<b>Description of Incident:</b>	MAN LIFT ON DRY DOCK NO. 3 / RELEASE OCCURRED DUE TO UNKNOWN CAUSES					

**Material Spill Information**

<b>Chris Code:</b>	OHY	<b>Unit of Measure:</b>	UNKNOWN AMOUNT
<b>CAS No:</b>		<b>If Reached Water:</b>	YES
<b>UN No:</b>		<b>Amount in Water:</b>	0
<b>Name of Material:</b>	HYDRAULIC OIL	<b>Unit Reach Water:</b>	UNKNOWN AMOUNT
<b>Amount of Material:</b>	0		

**Calls Information**

<b>Date Time Received:</b>	6/17/1997 1:26:36 PM	<b>Responsible City:</b>	TAMPA
<b>Date Time Complete:</b>	6/17/1997 1:30:22 PM	<b>Responsible State:</b>	FL
<b>Call Type:</b>	INC	<b>Responsible Zip:</b>	
<b>Resp Company:</b>	INTERNATIONAL SHIP REPAIR	<b>Source:</b>	UNAVAILABLE
<b>Resp Org Type:</b>	PRIVATE ENTERPRISE		

**Incident Information**

<b>Tank ID:</b>		<b>Building ID:</b>	
<b>Tank Regulated:</b>	U	<b>Location Area ID:</b>	
<b>Tank Regulated By:</b>		<b>Location Block ID:</b>	
<b>Capacity of Tank:</b>		<b>OCSG No:</b>	
<b>Capacity Tank Units:</b>		<b>OCSP No:</b>	
<b>Description of Tank:</b>		<b>State Lease No:</b>	
<b>Actual Amount:</b>		<b>Pier Dock No:</b>	
<b>Actual Amount Units:</b>		<b>Berth Slip No:</b>	
<b>Tank Above Ground:</b>	ABOVE	<b>Brake Failure:</b>	N
<b>NPDES:</b>		<b>Airbag Deployed:</b>	
<b>NPDES Compliance:</b>	U	<b>Transport Contain:</b>	U
<b>Init Contin Rel No:</b>		<b>Location Subdiv:</b>	
<b>Contin Rel Permit:</b>		<b>Platform Rig Name:</b>	
<b>Contin Release Type:</b>		<b>Platform Letter:</b>	
<b>Aircraft ID:</b>		<b>Allision:</b>	N
<b>Aircraft Runway No:</b>		<b>Type of Structure:</b>	
<b>Aircraft Spot No:</b>		<b>Structure Name:</b>	
<b>Aircraft Type:</b>	UNKNOWN	<b>Structure Oper:</b>	Y
<b>Aircraft Model:</b>		<b>Transit Bus Flag:</b>	
<b>Aircraft Fuel Cap:</b>		<b>Date Time Norm Serv:</b>	
<b>Aircraft Fuel Cap U:</b>		<b>Serv Disrupt Time:</b>	
<b>Aircraft Fuel on Brd:</b>		<b>Serv Disrupt Units:</b>	
<b>Aircraft Fuel OB U:</b>		<b>CR Begin Date:</b>	

Map Key	Number of Records	Direction	Distance (mi/ft)	Elev/Diff (ft)	Site	DB
<b>Aircraft Hanger:</b>					<b>CR End Date:</b>	
<b>Road Mile Marker:</b>					<b>CR Change Date:</b>	
<b>Power Gen Facility:</b>	U				<b>FBI Contact:</b>	
<b>Generating Capacity:</b>					<b>FBI Contact Dt Tm:</b>	
<b>Type of Fixed Obj:</b>	UNKNOWN				<b>Passenger Handling:</b>	
<b>Type of Fuel:</b>					<b>Passenger Route:</b>	XXX
<b>DOT Crossing No:</b>					<b>Passenger Delay:</b>	XXX
<b>DOT Regulated:</b>	U				<b>Sub Part C Test Req:</b>	XXX
<b>Pipeline Type:</b>	UNKNOWN				<b>Conductor Test:</b>	
<b>Pipeline Abv Ground:</b>	ABOVE				<b>Engineer Test:</b>	
<b>Pipeline Covered:</b>	U				<b>Trainman Test:</b>	
<b>Exposed Underwater:</b>	U				<b>Yard Foreman Test:</b>	
<b>Railroad Hotline:</b>	No				<b>RCL Operator Test:</b>	
<b>Railroad Milepost:</b>	UNKNOWN				<b>Brakeman Test:</b>	
<b>Grade Crossing:</b>	N				<b>Train Dispat Test:</b>	
<b>Crossing Device Ty:</b>					<b>Signalman Test:</b>	
<b>Ty Vehicle Involved:</b>	UNKNOWN				<b>Oth Employee Test:</b>	
<b>Device Operational:</b>	Y				<b>Unknown Test:</b>	

**Incident Details Information**

<b>Release Secured:</b>	U				<b>State Agen Report No:</b>	
<b>Release Rate:</b>					<b>State Agen on Scene:</b>	
<b>Release Rate Unit:</b>					<b>State Agen Notified:</b>	
<b>Release Rate Rate:</b>					<b>Fed Agency Notified:</b>	
<b>Est Duration of Rel:</b>					<b>Oth Agency Notified:</b>	
<b>Desc Remedial Act:</b>			MATERIAL WAS BOOMED OFF AND THE LEAK WAS SECURED		<b>Body of Water:</b>	
<b>Fire Involved:</b>	N				<b>Tributary of:</b>	
<b>Fire Extinguished:</b>	U				<b>Near River Mile Make:</b>	
<b>Any Evacuations:</b>	N				<b>Near River Mile Mark:</b>	
<b>No Evacuated:</b>					<b>Offshore:</b>	N
<b>Who Evacuated:</b>					<b>Weather Conditions:</b>	
<b>Radius of Evacu:</b>					<b>Air Temperature:</b>	
<b>Any Injuries:</b>	U				<b>Wind Direction:</b>	
<b>No. Injured:</b>					<b>Wind Speed:</b>	
<b>No. Hospitalized:</b>					<b>Wind Speed Unit:</b>	
<b>No. Fatalities:</b>					<b>Water Supp Contam:</b>	U
<b>Any Fatalities:</b>	U				<b>Water Temperature:</b>	
<b>Any Damages:</b>	N				<b>Wave Condition:</b>	
<b>Damage Amount:</b>					<b>Current Speed:</b>	
<b>Air Corridor Closed:</b>	N				<b>Current Direction:</b>	
<b>Air Corridor Desc:</b>					<b>Current Speed Unit:</b>	
<b>Air Closure Time:</b>					<b>EMPL Fatality:</b>	
<b>Waterway Closed:</b>	N				<b>Pass Fatality:</b>	
<b>Waterway Desc:</b>					<b>Community Impact:</b>	N
<b>Waterway Close Time:</b>					<b>Passengers Transfer:</b>	UNK
<b>Road Closed:</b>	N				<b>Passenger Injuries:</b>	
<b>Road Desc:</b>					<b>Employee Injuries:</b>	
<b>Road Closure Time:</b>					<b>Occupant Fatality:</b>	
<b>Road Closure Units:</b>					<b>Sheen Size:</b>	

Map Key	Number of Records	Direction	Distance (mi/ft)	Elev/Diff (ft)	Site	DB
<b>Closure Direction:</b>				<b>Sheen Size Units:</b>		
<b>Major Artery:</b>	No			<b>Sheen Size Length:</b>		
<b>Track Closed:</b>	N			<b>Sheen Size Length U:</b>		
<b>Track Desc:</b>				<b>Sheen Size Width:</b>		
<b>Track Closure Time:</b>				<b>Sheen Size Width U:</b>		
<b>Track Closure Units:</b>				<b>Sheen Color:</b>		
<b>Track Close Dir:</b>				<b>Dir of Sheen Travel:</b>		
<b>Media Interest:</b>				<b>Sheen Odor Desc:</b>		
<b>Medium Desc:</b>	WATER			<b>Duration Unit:</b>		
<b>Addl Medium Info:</b>	YBOR CHANNEL / TAMPA BAY			<b>Additional Info:</b>	SHEEN SIZE: 100 SQUARE FEET / RAINBOW IN COLOR	

[249](#)    2 of 4    **WNW**    0.00 / 0.00    6.47 / -5    **adj. to 1616 Penny St. TAMPA FL**    **SPILLS**

**Incident No:** 44265    **Incident Date:** 09/24/2010  
**Incident Type:** Coastal    **County:** Hillsborough

**Spill Details**

**Incident Status:**    **Criminal Indicator:**  
**Incident Party Type:**    **Hurricane Indicator:**  
**Incident Party Name:**    **Description:** Spill  
**Pollutant Name:** Oily Wastewater    **On Scene Response:**  
**Pollutant Category:**  
**Pollutant Actual Volume:** .1  
**Pollutant Unit Measure:** gallon

[249](#)    3 of 4    **WNW**    0.00 / 0.00    6.47 / -5    **1616 Penney Street TAMPA FL**    **SPILLS**

**Incident No:** 25079    **Incident Date:** 12/09/2004  
**Incident Type:** Inland    **County:** Hillsborough

**Spill Details**

**Incident Status:**    **Criminal Indicator:**  
**Incident Party Type:**    **Hurricane Indicator:**  
**Incident Party Name:**    **Description:** Air Release  
**Pollutant Name:** Sulfur dioxide    **On Scene Response:**  
**Pollutant Category:**  
**Pollutant Actual Volume:** 80  
**Pollutant Unit Measure:** pounds

**Spill Details**

**Incident Status:**    **Criminal Indicator:**  
**Incident Party Type:**    **Hurricane Indicator:**  
**Incident Party Name:**    **Description:** Fire  
**Pollutant Name:** Sulfur dioxide    **On Scene Response:**

Map Key	Number of Records	Direction	Distance (mi/ft)	Elev/Diff (ft)	Site	DB
<b>Pollutant Category:</b>						
<b>Pollutant Actual Volume:</b>		80				
<b>Pollutant Unit Measure:</b>		pounds				

<a href="#">249</a>	4 of 4	WNW	0.00 / 0.00	6.47 / -5	Stormwater outlet at 1616 Penny Street TAMPA FL	SPILLS
<b>Incident No:</b>		35754		<b>Incident Date:</b>		09/20/2005
<b>Incident Type:</b>		Coastal		<b>County:</b>		Hillsborough

**Spill Details**

<b>Incident Status:</b>		<b>Criminal Indicator:</b>				
<b>Incident Party Type:</b>		<b>Hurricane Indicator:</b>				
<b>Incident Party Name:</b>		<b>Description:</b>				
<b>Pollutant Name:</b>		Lube oil		<b>On Scene Response:</b>		
<b>Pollutant Category:</b>						
<b>Pollutant Actual Volume:</b>		35				
<b>Pollutant Unit Measure:</b>		gallon				

<a href="#">250</a>	1 of 1	ESE	0.00 / 0.00	34.00 / 23	Causeway Boulevard, Near I-75 Overpass BRANDON FL	SPILLS
<b>Incident No:</b>		12450		<b>Incident Date:</b>		09/19/2001
<b>Incident Type:</b>		Inland		<b>County:</b>		Hillsborough

**Spill Details**

<b>Incident Status:</b>		<b>Criminal Indicator:</b>				
<b>Incident Party Type:</b>		<b>Hurricane Indicator:</b>				
<b>Incident Party Name:</b>		<b>Description:</b>				
<b>Pollutant Name:</b>		Abandoned Containers				
<b>Pollutant Category:</b>		<b>On Scene Response:</b>				
<b>Pollutant Actual Volume:</b>						
<b>Pollutant Unit Measure:</b>						

<a href="#">251</a>	1 of 4	WNW	0.00 / 0.00	5.79 / -5	17TH ST SITE--TAMPA EXPRESSWAY AUTHORITY 17TH ST AND PENNY ST TAMPA FL 33605	WELL SURVEILLANC
<b>Facility ID:</b>		9808490		<b>County:</b>		HILLSBOROUGH
<b>Project ID:</b>		SUPER		<b>Longitude:</b>		-82.4405
<b>Req No:</b>				<b>Latitude:</b>		27.955025
<b>Loc ID:</b>		224585		<b>GPS Date:</b>		10/1/2009 0:00:00
<b>GPS ID:</b>		224585		<b>Datum:</b>		
<b>Type:</b>		PETROLEUM		<b>Software:</b>		
<b>Insp CHD:</b>		DCEH		<b>Streetside:</b>		
<b>HAE:</b>				<b>Agency:</b>		DOH
<b>Loc Method:</b>		DPHO - Georeferenced Aerial Photograph				

Map Key	Number of Records	Direction	Distance (mi/ft)	Elev/Diff (ft)	Site	DB
Insp F Name:		MICHAEL				
Insp L Name:		BERRY				
Comment:						

<a href="#">251</a>	2 of 4	WNW	0.00 / 0.00	5.79 / -5	J H WILLIAMS OIL CO-BULK LUBE FACILITY PENNY ST & 17TH ST TAMPA FL 33605	UST
---------------------	--------	-----	-------------	-----------	--	-----

<b>Facility ID:</b>	9045969	<b>County:</b>	HILLSBOROUGH
<b>Facility Status:</b>	OPEN	<b>Lat/Long Method:</b>	AGPS
<b>Facility Type:</b>	D	<b>Lat DD:</b>	27
<b>Type Desc:</b>	Bulk Storage Facility	<b>Lat MM:</b>	56
<b>Facility Phone:</b>	8139178358	<b>Lat SS:</b>	23
<b>Dep Co:</b>	P	<b>Long DD:</b>	82
<b>Owner ID:</b>	11229	<b>Long MM:</b>	28
<b>Owner Phone:</b>	8139178358	<b>Long SS:</b>	23
<b>Owner:</b>	J H WILLIAMS OIL CO INC		
<b>Owner Address1:</b>	PO BOX 439		
<b>Owner Address2:</b>	ATTN: ACCOUNTS PAYABLE		
<b>Owner City:</b>	Tampa		
<b>Owner State:</b>	FL		
<b>Owner Zip 5:</b>	33601		
<b>Contact:</b>	ACCOUNTS PAYABLE		
<b>Source:</b>	Tank Facility - All Locations and Tank Information; Tank Facility - All Locations and Owner Information		
<b>Oculus Docs Inventory URL:</b>	<a href="https://eriservice7.ecologeris.com/ErisExt/flo/ocure.ashx?ID=9045969&amp;CAT=11">https://eriservice7.ecologeris.com/ErisExt/flo/ocure.ashx?ID=9045969&amp;CAT=11</a>		
<b>Information Portal Fac URL:</b>	<a href="http://prodenv.dep.state.fl.us/DepNexus/public/facilitysearch?pagination=true&amp;facility.id=9045969">http://prodenv.dep.state.fl.us/DepNexus/public/facilitysearch?pagination=true&amp;facility.id=9045969</a>		
<b>Information Portal Doc URL:</b>	<a href="http://prodenv.dep.state.fl.us/DepNexus/public/electronic-documents/9045969/facility!search">http://prodenv.dep.state.fl.us/DepNexus/public/electronic-documents/9045969/facility!search</a>		

#### Tank Information

<b>Tank ID:</b>	7	<b>Capacity:</b>	1000
<b>Tank Status:</b>	Z - NONREG DE-MIMIMUS	<b>Substance:</b>	L - Waste Oil
<b>Status Date:</b>	09-SEP-2013	<b>Placement:</b>	UNDERGROUND
<b>Installation Date:</b>	01-JUN-1986	<b>Tank Vessel Indic:</b>	TANK
<b>Tank Desc:</b>			

<a href="#">251</a>	3 of 4	WNW	0.00 / 0.00	5.79 / -5	J H WILLIAMS OIL CO-BULK LUBE FACILITY PENNY ST & 17TH ST TAMPA FL 33605	AST
---------------------	--------	-----	-------------	-----------	--	-----

<b>Facility ID:</b>	9045969	<b>County:</b>	HILLSBOROUGH
<b>Facility Status:</b>	OPEN	<b>Lat/Long Method:</b>	AGPS
<b>Facility Type:</b>	D	<b>Lat DD:</b>	27
<b>Type Desc:</b>	Bulk Storage Facility	<b>Lat MM:</b>	56
<b>Facility Phone:</b>	8139178358	<b>Lat SS:</b>	23
<b>Dep Co:</b>	P	<b>Long DD:</b>	82
<b>Owner ID:</b>	11229	<b>Long MM:</b>	28
<b>Owner Phone:</b>	8139178358	<b>Long SS:</b>	23
<b>Owner:</b>	J H WILLIAMS OIL CO INC		

<i>Map Key</i>	<i>Number of Records</i>	<i>Direction</i>	<i>Distance (mi/ft)</i>	<i>Elev/Diff (ft)</i>	<i>Site</i>	<i>DB</i>
----------------	--------------------------	------------------	-------------------------	-----------------------	-------------	-----------

**Owner Address1:** PO BOX 439  
**Owner Address2:** ATTN: ACCOUNTS PAYABLE  
**Owner City:** Tampa  
**Owner State:** FL  
**Owner Zip 5:** 33601  
**Contact:** ACCOUNTS PAYABLE  
**Data Source:** Tank Facility - All Locations and Tank Information; Tank Facility - All Locations and Owner Information  
**Oculus Docs Inventory URL:** <https://erisservice7.ecologeris.com/ErisExt/flo/ocure.ashx?ID=9045969&CAT=11>  
**Information Portal Fac URL:** <http://prodenv.dep.state.fl.us/DepNexus/public/facilitysearch?pagination=true&facility.id=9045969>  
**Information Portal Doc URL:** <http://prodenv.dep.state.fl.us/DepNexus/public/electronic-documents/9045969/facility!search>

**Tank Information**

<b>Tank ID:</b>	5	<b>Tank Desc:</b>	
<b>Tank Status:</b>	U - IN SERVICE	<b>Capacity:</b>	10000
<b>Status Date:</b>		<b>Placement:</b>	ABOVEGROUND
<b>Installation Date:</b>	01-JUN-1986	<b>Tank Vessel Indic:</b>	TANK
<b>Content Desc:</b>	Z - Other Non Regulated		

**Tank Information**

<b>Tank ID:</b>	4	<b>Tank Desc:</b>	
<b>Tank Status:</b>	U - IN SERVICE	<b>Capacity:</b>	10000
<b>Status Date:</b>		<b>Placement:</b>	ABOVEGROUND
<b>Installation Date:</b>	01-JUN-1986	<b>Tank Vessel Indic:</b>	TANK
<b>Content Desc:</b>	Z - Other Non Regulated		

**Tank Information**

<b>Tank ID:</b>	10	<b>Tank Desc:</b>	
<b>Tank Status:</b>	U - IN SERVICE	<b>Capacity:</b>	10000
<b>Status Date:</b>	01-JUL-2004	<b>Placement:</b>	ABOVEGROUND
<b>Installation Date:</b>	01-JUL-2004	<b>Tank Vessel Indic:</b>	TANK
<b>Content Desc:</b>	Z - Other Non Regulated		

**Tank Information**

<b>Tank ID:</b>	11	<b>Tank Desc:</b>	
<b>Tank Status:</b>	U - IN SERVICE	<b>Capacity:</b>	10000
<b>Status Date:</b>	01-JUL-2004	<b>Placement:</b>	ABOVEGROUND
<b>Installation Date:</b>	01-JUL-2004	<b>Tank Vessel Indic:</b>	TANK
<b>Content Desc:</b>	Z - Other Non Regulated		

**Tank Information**

<b>Tank ID:</b>	6	<b>Tank Desc:</b>	
<b>Tank Status:</b>	U - IN SERVICE	<b>Capacity:</b>	10000
<b>Status Date:</b>		<b>Placement:</b>	ABOVEGROUND

Map Key	Number of Records	Direction	Distance (mi/ft)	Elev/Diff (ft)	Site	DB
---------	-------------------	-----------	------------------	----------------	------	----

<b>Installation Date:</b>	01-JUN-1986				<b>Tank Vessel Indic:</b>	TANK
<b>Content Desc:</b>	Z - Other Non Regulated					

**Tank Information**

<b>Tank ID:</b>	2				<b>Tank Desc:</b>	
<b>Tank Status:</b>	U - IN SERVICE				<b>Capacity:</b>	10000
<b>Status Date:</b>					<b>Placement:</b>	ABOVEGROUND
<b>Installation Date:</b>	01-JUN-1986				<b>Tank Vessel Indic:</b>	TANK
<b>Content Desc:</b>	Z - Other Non Regulated					

**Tank Information**

<b>Tank ID:</b>	9				<b>Tank Desc:</b>	
<b>Tank Status:</b>	U - IN SERVICE				<b>Capacity:</b>	10000
<b>Status Date:</b>	01-JUL-2004				<b>Placement:</b>	ABOVEGROUND
<b>Installation Date:</b>	01-JUL-2004				<b>Tank Vessel Indic:</b>	TANK
<b>Content Desc:</b>	Z - Other Non Regulated					

**Tank Information**

<b>Tank ID:</b>	8				<b>Tank Desc:</b>	
<b>Tank Status:</b>	U - IN SERVICE				<b>Capacity:</b>	10000
<b>Status Date:</b>	01-JUL-2004				<b>Placement:</b>	ABOVEGROUND
<b>Installation Date:</b>	01-JUL-2004				<b>Tank Vessel Indic:</b>	TANK
<b>Content Desc:</b>	Z - Other Non Regulated					

**Tank Information**

<b>Tank ID:</b>	3				<b>Tank Desc:</b>	
<b>Tank Status:</b>	U - IN SERVICE				<b>Capacity:</b>	10000
<b>Status Date:</b>	01-JUN-1986				<b>Placement:</b>	ABOVEGROUND
<b>Installation Date:</b>	01-JUN-1986				<b>Tank Vessel Indic:</b>	TANK
<b>Content Desc:</b>	Z - Other Non Regulated					

**Tank Information**

<b>Tank ID:</b>	1				<b>Tank Desc:</b>	
<b>Tank Status:</b>	U - IN SERVICE				<b>Capacity:</b>	10000
<b>Status Date:</b>					<b>Placement:</b>	ABOVEGROUND
<b>Installation Date:</b>	01-JUN-1986				<b>Tank Vessel Indic:</b>	TANK
<b>Content Desc:</b>	Z - Other Non Regulated					

<a href="#">251</a>	4 of 4	WNW	0.00 / 0.00	5.79 / -5	J H WILLIAMS OIL CO-BULK LUBE FACILITY PENNY ST & 17TH ST TAMPA FL 33605	STCS
---------------------	--------	-----	-------------	-----------	--	------

<b>Facility ID:</b>	9045969			<b>Zip5 (Open Data):</b>	33605
---------------------	---------	--	--	--------------------------	-------



Map Key	Number of Records	Direction	Distance (mi/ft)	Elev/Diff (ft)	Site	DB
Type:	D - Bulk Storage Facility				CountyID(OpenData): 29	
Status:	Open				County (Open Data): HILLSBOROUGH	
County:	HILLSBOROUGH				Contam (Map):	
Fac Stat(OpenData):	OPEN				Fac Type (Map): Bulk Storage Facility	
Fac Code(OpenData):	D				Fac Stat (Map): OPEN	
Fac Type(OpenData):	Bulk Storage Facility				Status (Map): REVIEWED	
Clnup Cd(OpenData):					City (Map): TAMPA	
Clnup Dt(OpenData):					County (Map): 29	
Status (Open Data):	REVIEWED				Zip5 (Map): 33605	
City (Open Data):	TAMPA				Zip4 (Map): 0	
Fac Name(Open Data):	J H WILLIAMS OIL CO-BULK LUBE FACILITY					
Address (Open Data):	PENNY ST & 17TH ST					
Fac Cleanup Stat(Open Data):						
Name (Map):	J H WILLIAMS OIL CO-BULK LUBE FACILITY					
Address (Map):	PENNY ST & 17TH ST					

#### FDEP Storage Tank Monitoring Open Data Details

Object ID:	33703	Map Src:	
X:	-82.4401691467326	Map Scale:	
Y:	27.9551317583804	Elevation:	
Regulated:	NO	EI Datum:	
Col Meth:	DGPS	EI Resolut:	
Col Name:	RICCI_L	EI Units:	
Col Date:	2003/07/17 00:00:00+00	ALB East:	
Col Prog:	TANKS-PETROLEUM CONTAMINATION	ALB North:	
Ver Meth:	DPHO	Loc ID:	34185
Ver Name:	RICCI_L	Lat DD:	27
Ver Prog:	TANKS-PETROLEUM CONTAMINATION	Lat MM:	57
Ver Date:	2003/07/23 20:17:55+00	Lat SS:	
OOIC:	FACILITY	Long DD:	82
Rel Feat:	EXACT	Long MM:	26
Datum:	WGS84	Long SS:	
Coord Acc:	3		
Col Aff:	TKSWD		
Ver Aff:	DEPARTMENT OF ENVIRONMENTAL PR		
Direct:			
Documents:	<a href="https://prodenv.dep.state.fl.us/DepNexus/public/electronic-documents/9045969/gis-facility!search">https://prodenv.dep.state.fl.us/DepNexus/public/electronic-documents/9045969/gis-facility!search</a>		

#### FDEP Open Data - Storage Tank Contamination Monitoring (STCM)

Loc ID:	34185	Rel Feat:	EXACT
Site Type:	Bulk Storage Facility	EI Datum:	
Contam Ind:		EI Resolut:	
Phone:	8139178358	EI Units:	
Operator:	TOM BUTLER	Map Src:	
Next action:		Map Scale:	0
Fin Respon:		Coord Acc:	3
Office:	SWD	Alb East:	0.0
OOIC:	FACILITY	Alb North:	0.0

Map Key	Number of Records	Direction	Distance (mi/ft)	Elev/Diff (ft)	Site	DB
Col Meth:	DGPS			Datum:	WGS84	
Col Name:	RICCI_L			Elevation:		
Col Date:	7/17/2003			Lat DD:	27	
Col Prog:	TANKS-PETROLEUM CONTAMINATION			Lat MM:	57	
Ver Meth:	DPHO			Lat SS:		
Ver Name:	RICCI_L			Long DD:	82	
Ver Prog:	TANKS-PETROLEUM CONTAMINATION			Long MM:	26	
Ver Date:	7/23/2003			Long SS:		
Object ID:	34185					
Col Aff:	TKSWD					
Ver Aff:	DEPARTMENT OF ENVIRONMENTAL PR					
Documents:	https://prodenv.dep.state.fl.us/DepNexus/public/electronic-documents/9045969/gis-facility!search					

#### FDEP - Storage Tank Contamination Monitoring (STCM) Details

**Name:** J H Williams Oil Co-Bulk Lube Facility  
 Penny St & 17th St  
 Tampa, FL 33605  
**LL Method:** DGPS - Autonomous GPS  
**Account Owner:** J H Williams Oil Co Inc  
**Contact:** Tom Butler  
**Phone:** 813-917-8358  
**District:** SWD  
**County 1:** 29 - Hillsborough  
**Latitude:** 27:57:18.4557  
**Longitude:** 82:26:24.5967

#### FDEP - Registered Tanks from Storage Tank Contamination Monitoring (STCM) Details

**Tank No:** 10  
**Size:** 10000  
**Content:** Other Non Regulated  
**Installed:** 07/01/2004  
**Placement:** ABOVE  
**Status:** In Service  
**Construction:** C - Steel  
 K - Ast Containment  
 M - Spill Containment Bucket  
 O - Tight Fill  
**Piping:** A - Abv, No Soil Contact  
 B - Steel/Galvanized Metal  
 I - Suction Piping System  
**Monitoring:** Q - Visual Inspection Of Asts

#### FDEP - Registered Tanks from Storage Tank Contamination Monitoring (STCM) Details

**Tank No:** 1  
**Size:** 10000  
**Content:** Other Non Regulated  
**Installed:** 06/01/1986  
**Placement:** ABOVE  
**Status:** In Service

<b>Map Key</b>	<b>Number of Records</b>	<b>Direction</b>	<b>Distance (mi/ft)</b>	<b>Elev/Diff (ft)</b>	<b>Site</b>	<b>DB</b>
<b>Construction:</b>		C - Steel K - Ast Containment M - Spill Containment Bucket				
<b>Piping:</b>		O - Tight Fill A - Abv, No Soil Contact B - Steel/Galvanized Metal				
<b>Monitoring:</b>		I - Suction Piping System Q - Visual Inspection Of Asts				

**FDEP - Registered Tanks from Storage Tank Contamination Monitoring (STCM) Details**

<b>Tank No:</b>	4
<b>Size:</b>	10000
<b>Content:</b>	Other Non Regulated
<b>Installed:</b>	06/01/1986
<b>Placement:</b>	ABOVE
<b>Status:</b>	In Service
<b>Construction:</b>	C - Steel K - Ast Containment M - Spill Containment Bucket
<b>Piping:</b>	O - Tight Fill A - Abv, No Soil Contact B - Steel/Galvanized Metal
<b>Monitoring:</b>	I - Suction Piping System Q - Visual Inspection Of Asts

**FDEP - Registered Tanks from Storage Tank Contamination Monitoring (STCM) Details**

<b>Tank No:</b>	5
<b>Size:</b>	10000
<b>Content:</b>	Other Non Regulated
<b>Installed:</b>	06/01/1986
<b>Placement:</b>	ABOVE
<b>Status:</b>	In Service
<b>Construction:</b>	C - Steel K - Ast Containment M - Spill Containment Bucket
<b>Piping:</b>	O - Tight Fill A - Abv, No Soil Contact B - Steel/Galvanized Metal
<b>Monitoring:</b>	I - Suction Piping System Q - Visual Inspection Of Asts

**FDEP - Registered Tanks from Storage Tank Contamination Monitoring (STCM) Details**

<b>Tank No:</b>	3
<b>Size:</b>	10000
<b>Content:</b>	Other Non Regulated
<b>Installed:</b>	06/01/1986
<b>Placement:</b>	ABOVE
<b>Status:</b>	In Service
<b>Construction:</b>	C - Steel K - Ast Containment M - Spill Containment Bucket
	O - Tight Fill

<b>Map Key</b>	<b>Number of Records</b>	<b>Direction</b>	<b>Distance (mi/ft)</b>	<b>Elev/Diff (ft)</b>	<b>Site</b>	<b>DB</b>
<b>Piping:</b>		A - Abv, No Soil Contact B - Steel/Galvanized Metal				
<b>Monitoring:</b>		I - Suction Piping System Q - Visual Inspection Of Asts				

**FDEP - Registered Tanks from Storage Tank Contamination Monitoring (STCM) Details**

<b>Tank No:</b>	9
<b>Size:</b>	10000
<b>Content:</b>	Other Non Regulated
<b>Installed:</b>	07/01/2004
<b>Placement:</b>	ABOVE
<b>Status:</b>	In Service
<b>Construction:</b>	C - Steel K - Ast Containment M - Spill Containment Bucket O - Tight Fill
<b>Piping:</b>	A - Abv, No Soil Contact B - Steel/Galvanized Metal I - Suction Piping System
<b>Monitoring:</b>	Q - Visual Inspection Of Asts

**FDEP - Registered Tanks from Storage Tank Contamination Monitoring (STCM) Details**

<b>Tank No:</b>	11
<b>Size:</b>	10000
<b>Content:</b>	Other Non Regulated
<b>Installed:</b>	07/01/2004
<b>Placement:</b>	ABOVE
<b>Status:</b>	In Service
<b>Construction:</b>	C - Steel K - Ast Containment M - Spill Containment Bucket O - Tight Fill
<b>Piping:</b>	A - Abv, No Soil Contact B - Steel/Galvanized Metal I - Suction Piping System
<b>Monitoring:</b>	Q - Visual Inspection Of Asts

**FDEP - Registered Tanks from Storage Tank Contamination Monitoring (STCM) Details**

<b>Tank No:</b>	2
<b>Size:</b>	10000
<b>Content:</b>	Other Non Regulated
<b>Installed:</b>	06/01/1986
<b>Placement:</b>	ABOVE
<b>Status:</b>	In Service
<b>Construction:</b>	C - Steel K - Ast Containment M - Spill Containment Bucket O - Tight Fill
<b>Piping:</b>	A - Abv, No Soil Contact B - Steel/Galvanized Metal I - Suction Piping System

Monitoring: Q - Visual Inspection Of Asts

**FDEP - Registered Tanks from Storage Tank Contamination Monitoring (STCM) Details**

**Tank No:** 6  
**Size:** 10000  
**Content:** Other Non Regulated  
**Installed:** 06/01/1986  
**Placement:** ABOVE  
**Status:** In Service  
**Construction:** C - Steel  
 K - Ast Containment  
 M - Spill Containment Bucket  
 O - Tight Fill  
**Piping:** A - Abv, No Soil Contact  
 B - Steel/Galvanized Metal  
 I - Suction Piping System  
**Monitoring:** Q - Visual Inspection Of Asts

**FDEP - Registered Tanks from Storage Tank Contamination Monitoring (STCM) Details**

**Tank No:** 8  
**Size:** 10000  
**Content:** Other Non Regulated  
**Installed:** 07/01/2004  
**Placement:** ABOVE  
**Status:** In Service  
**Construction:** C - Steel  
 K - Ast Containment  
 M - Spill Containment Bucket  
 O - Tight Fill  
**Piping:** A - Abv, No Soil Contact  
 B - Steel/Galvanized Metal  
 I - Suction Piping System  
**Monitoring:** Q - Visual Inspection Of Asts

**FDEP - Registered Tanks from Storage Tank Contamination Monitoring (STCM) Details**

**Tank No:** 7  
**Size:** 1000  
**Content:** Waste Oil  
**Installed:** 06/01/1986  
**Placement:** UNDER  
**Status:** NonReg De-mimimus  
**Construction:** E - Fiberglass  
 M - Spill Containment Bucket  
 O - Tight Fill  
**Piping:** B - Steel/Galvanized Metal  
 D - External Protective Coating  
 E - Cathodic Protection  
**Monitoring:** M - Manual Tank Gauging - Usts

Map Key	Number of Records	Direction	Distance (mi/ft)	Elev/Diff (ft)	Site	DB
			0.00	-5	MARINE 2006-4C-6703 PORT TAMPA HESS TERMINAL TAMPA FL 33605	
<b>Facility ID:</b>	9808490				<b>Zip5 (Open Data):</b> 33605	
<b>Type:</b>	Q - Emergency Response Spill				<b>CountyID(OpenData):</b> 29	
<b>Status:</b>	Closed				<b>County (Open Data):</b> HILLSBOROUGH	
<b>County:</b>	HILLSBOROUGH				<b>Contam (Map):</b> YES	
<b>Fac Stat(OpenData):</b>	CLOSED				<b>Fac Type (Map):</b> Emergency Response Spill Site	
<b>Fac Code(OpenData):</b>	Q				<b>Fac Stat (Map):</b> CLOSED	
<b>Fac Type(OpenData):</b>	Emergency Response Spill Site				<b>Status (Map):</b> REVIEWED	
<b>Clnup Cd(OpenData):</b>	ONGO				<b>City (Map):</b> TAMPA	
<b>Clnup Dt(OpenData):</b>	2007/10/30 18:49:15+00				<b>County (Map):</b> 29	
<b>Status (Open Data):</b>	REVIEWED				<b>Zip5 (Map):</b> 33605	
<b>City (Open Data):</b>	TAMPA				<b>Zip4 (Map):</b> 0	
<b>Fac Name(Open Data):</b>	INTERNATIONAL SHIP REPAIR & MARINE 2006-4C-6703					
<b>Address (Open Data):</b>	PORT TAMPA HESS TERMINAL					
<b>Fac Cleanup Stat(Open Data):</b>	ONGOING					
<b>Name (Map):</b>	INTERNATIONAL SHIP REPAIR & MARINE 2006-4C-6703					
<b>Address (Map):</b>	PORT TAMPA HESS TERMINAL					

#### FDEP Storage Tank Monitoring Open Data Details

<b>Object ID:</b>	61249	<b>Map Src:</b>	2004 DOQQs
<b>X:</b>	-82.440496396823	<b>Map Scale:</b>	10
<b>Y:</b>	27.9550171742291	<b>Elevation:</b>	
<b>Regulated:</b>	NO	<b>EI Datum:</b>	
<b>Col Meth:</b>	DPHO	<b>EI Resolut:</b>	
<b>Col Name:</b>	CARPENTER_K	<b>EI Units:</b>	
<b>Col Date:</b>	2009/09/25 09:50:34+00	<b>ALB East:</b>	553129.21
<b>Col Prog:</b>	TANKS-PETROLEUM CONTAMINATION	<b>ALB North:</b>	439767.81
<b>Ver Meth:</b>	DPHO	<b>Loc ID:</b>	61932
<b>Ver Name:</b>	CARPENTER_K	<b>Lat DD:</b>	27
<b>Ver Prog:</b>	TANKS-PETROLEUM CONTAMINATION	<b>Lat MM:</b>	57
<b>Ver Date:</b>	2009/09/25 09:50:34+00	<b>Lat SS:</b>	
<b>OOIC:</b>	FACILITY	<b>Long DD:</b>	82
<b>Rel Feat:</b>	EXACT	<b>Long MM:</b>	26
<b>Datum:</b>	HARN	<b>Long SS:</b>	
<b>Coord Acc:</b>	4		
<b>Col Aff:</b>	TKHQ		
<b>Ver Aff:</b>	YORK STB		
<b>Direct:</b>			
<b>Documents:</b>	<a href="https://prodenv.dep.state.fl.us/DepNexus/public/electronic-documents/9808490/gis-facility!search">https://prodenv.dep.state.fl.us/DepNexus/public/electronic-documents/9808490/gis-facility!search</a>		

#### FDEP Open Data - Storage Tank Contamination Monitoring (STCM)

<b>Loc ID:</b>	61932	<b>Rel Feat:</b>	EXACT
<b>Site Type:</b>	Emergency Response Spill Site	<b>EI Datum:</b>	
<b>Contam Ind:</b>		<b>EI Resolut:</b>	
<b>Phone:</b>		<b>EI Units:</b>	
<b>Operator:</b>		<b>Map Src:</b>	2004 DOQQs

Map Key	Number of Records	Direction	Distance (mi/ft)	Elev/Diff (ft)	Site	DB
<b>Next action:</b>					<b>Map Scale:</b>	10
<b>Fin Respon:</b>					<b>Coord Acc:</b>	4
<b>Office:</b>	SWD				<b>Alb East:</b>	553129.21
<b>OOIC:</b>	FACILITY				<b>Alb North:</b>	439767.81
<b>Col Meth:</b>	DPHO				<b>Datum:</b>	HARN
<b>Col Name:</b>	CARPENTER_K				<b>Elevation:</b>	
<b>Col Date:</b>	9/25/2009				<b>Lat DD:</b>	27
<b>Col Prog:</b>	TANKS-PETROLEUM CONTAMINATION				<b>Lat MM:</b>	57
<b>Ver Meth:</b>	DPHO				<b>Lat SS:</b>	
<b>Ver Name:</b>	CARPENTER_K				<b>Long DD:</b>	82
<b>Ver Prog:</b>	TANKS-PETROLEUM CONTAMINATION				<b>Long MM:</b>	26
<b>Ver Date:</b>	9/25/2009				<b>Long SS:</b>	
<b>Object ID:</b>	61932					
<b>Col Aff:</b>	TKHQ					
<b>Ver Aff:</b>	YORK STB					
<b>Documents:</b>	https://prodenv.dep.state.fl.us/DepNexus/public/electronic-documents/9808490/gis-facility!search					

**FDEP - Storage Tank Contamination Monitoring (STCM) Details**

**Name:** International Ship Repair & Marine 2006-4c-6703  
 Port Tampa Hess Terminal  
 Tampa, FL 33605

**LL Method:** DPHO

**Account Owner:**

**Contact:**

**Phone:**

**District:** SWD

**County 1:** 29 - Hillsborough

**Latitude:** 27:57:18.0432

**Longitude:** 82:26:25.7748

[253](#) 1 of 1 **WNW** 0.00 / 0.00 6.39 / -5 **INTERNATIONAL SHIP REPAIR & MARINE 2006-4C-6703 PORT TAMPA HESS TERMINAL TAMPA FL 33605** **LST**

<b>Facility ID:</b>	9808490	<b>Datum:</b>	
<b>Facility Status:</b>	CLOSED	<b>Lat DD:</b>	27
<b>Facility Type:</b>	Q - Emergency Response Spill Site	<b>Lat MM:</b>	57
<b>Score:</b>	10	<b>Lat SS:</b>	18.0432
<b>Score Effective Date:</b>	10/12/2009	<b>Long DD:</b>	82
<b>Score when Ranked:</b>		<b>Long MM:</b>	26
<b>Rank:</b>		<b>Long SS:</b>	25.7748
<b>Operator:</b>		<b>Facility T (Map):</b>	Emergency Response Spill Site
<b>Prim Related Party:</b>	60338	<b>Facility S (Map):</b>	CLOSED
<b>Primary RP Role:</b>	FACILITY OWNER	<b>County (Map):</b>	HILLSBOROUGH
<b>RP Begin Date:</b>	10/04/2006	<b>Collection (Map):</b>	DPHO
<b>Phone:</b>		<b>Collector (Map):</b>	CARPENTER_K
<b>Name Changed:</b>		<b>Collecti 1 (Map):</b>	9/25/2009
<b>Address Changed:</b>		<b>Datum (Map):</b>	HARN
<b>Section:</b>	18	<b>Rel Feat (Map):</b>	EXACT
<b>Township:</b>	29S	<b>Geometry (Map):</b>	

<b>Map Key</b>	<b>Number of Records</b>	<b>Direction</b>	<b>Distance (mi/ft)</b>	<b>Elev/Diff (ft)</b>	<b>Site</b>	<b>DB</b>
<b>Range:</b>	19E				<b>Lat DD (Map):</b>	27
<b>District:</b>	SWD				<b>Lat MM (Map):</b>	57
<b>County:</b>	HILLSBOROUGH				<b>Lat SS (Map):</b>	
<b>County No:</b>	29				<b>Long DD (Map):</b>	82
<b>Feature:</b>					<b>Long MM (Map):</b>	26
<b>Method:</b>					<b>Long SS (Map):</b>	
<b>RP Name:</b>		INTERNATIONAL SHIP REPAIR & MARINE SERVICES				
<b>RP Address1:</b>		1616 PENNY ST				
<b>RP Address2:</b>						
<b>RP City:</b>		TAMPA				
<b>RP State:</b>		FL				
<b>RP Zip5:</b>		33605				
<b>RP Zip4:</b>						
<b>Contact:</b>						
<b>RP Phone:</b>		(813)247-1118				
<b>RP Phone Ext.:</b>						
<b>RP Bad Addr Ind:</b>		No				
<b>Facility Name (Map):</b>		INTERNATIONAL SHIP REPAIR & MARINE 2006-4C-6703				
<b>Address (Map):</b>		PORT TAMPA HESS TERMINAL				
<b>City (Map):</b>		TAMPA				
<b>Zip5 (Map):</b>		33605				
<b>Document L (Map):</b>		<a href="https://prodenv.dep.state.fl.us/DepNexus/public/electronic-documents/9808490/facility!search">https://prodenv.dep.state.fl.us/DepNexus/public/electronic-documents/9808490/facility!search</a>				
<b>Oculus Docs Inventory:</b>		<a href="https://erisservice7.ecologeris.com/ErisExt/flo/ocure.ashx?ID=9808490&amp;CAT=11">https://erisservice7.ecologeris.com/ErisExt/flo/ocure.ashx?ID=9808490&amp;CAT=11</a>				
<b>Information Portal Fac URL:</b>		<a href="http://prodenv.dep.state.fl.us/DepNexus/public/facilitysearch?pagination=true&amp;facility.id=9808490">http://prodenv.dep.state.fl.us/DepNexus/public/facilitysearch?pagination=true&amp;facility.id=9808490</a>				
<b>Information Portal Doc URL:</b>		<a href="http://prodenv.dep.state.fl.us/DepNexus/public/electronic-documents/9808490/facility!search">http://prodenv.dep.state.fl.us/DepNexus/public/electronic-documents/9808490/facility!search</a>				
<b>Source:</b>		DEP; Storage Tanks & Contamination Monitoring, Discharge Info.; FDEP Open Data, Petroleum Contamination Monitoring (PCTS) Discharges (Map)				

#### Discharge Cleanup Summary

<b>Discharge Date:</b>	08/21/2006
<b>Cleanup Required:</b>	R - CLEANUP REQUIRED
<b>Discharge Cleanup Status:</b>	RA - RA ONGOING
<b>Discharge Cleanup Stat Date:</b>	04/09/2008
<b>Eligibility Indicator:</b>	I - INELIGIBLE
<b>Site Manager:</b>	HEINTZ_C
<b>Site Manager End Date:</b>	
<b>Tank Office:</b>	PCLP29 - HILLSBOROUGH ENVIRONMENTAL PROTECTION COMMISSION

#### Contaminated Media

<b>Contaminated Drinking Wells:</b>	
<b>Contaminated Mntring Wells:</b>	
<b>Contaminated Soil:</b>	YES
<b>Contaminated Surface Water:</b>	YES
<b>Contaminated Ground Water:</b>	
<b>Pollutant:</b>	Y - Unknown/Not Reported
<b>Other Description:</b>	INSTALLATION DRAINAGE ENCOUNTERS FREE PRODUCT SOIL
<b>Gallons Discharged:</b>	10000



Map Key	Number of Records	Direction	Distance (mi/ft)	Elev/Diff (ft)	Site	DB
---------	-------------------	-----------	------------------	----------------	------	----

**Task Info**

SA Task ID:	81882				SR Soil Treatment:	
SA Cleanup Resp:	-				SR Other Treatment:	
SA Actual Cost:					SR Alt Proc Rec:	
SA Complete Date:					RAP Task ID:	
SA Payment Date:					RAP Clean Resp ID:	-
SR Task ID:					RAP Actual Cost:	
SR Cleanup Resp:	-				RAP Complete Date:	
SR Actual Cost:					RAP Payment Date:	
SR Complete Date:					RAP Last Ord Appr:	
SR Payment Date:					RA Task ID:	82658
SR Oral Date:					RA Cleanup Resp:	-
SR Written Date:					RA Yrs to Complete:	
SR Soil Removal:					RA Actual Cost:	
SR Free Prod Rmvl:					Tank Office:	PCLP29 - Hillsborough County
SR Soil Ton Remove:						
SR Fund Elig Type:	-					
SA Fund Elig Type:	-					
RAP Fund Elig Type:	-					
RA Fund Elig Type:	-					
SR Alternate Procedure Status:						
SR Alt Procedure Status Dt:						
SR Alt Procedure Comment:						
SRC Action Type:	-					
SRC Submit Date:						
SRC Review Date:						
SRC Complete Status:	-					
SRC Comp Status Dt:						
SRC Issue Date:						
SRC Comments:						

**Discharge Info (Map)**

Discharge:	57294	Eligibility:	INELIGIBLE
Discharge 1:	21-Aug-2006	Eligibility 1:	
Discharge 2:	10	Report Pha:	SA
Discharge 3:	RA	Report Sub:	SA
General Cl:	WORK UNDERWAY	Report S 1:	03-Apr-2017
Disch Clea:	09-Apr-2008	Staff Assi:	HEINTZ_C
Tank Offic:	HILLSBOROUGH ENVIRONMENTAL PROTECTION COMMISSION		

**Open Discharges**

Program:

Eligibility:

Elig Letter Sent:

Discharge Date: 08/21/2006

Score: 10

Facility: INTERNATIONAL SHIP REPAIR & MARINE 2006-4C-6703

Map Key	Number of Records	Direction	Distance (mi/ft)	Elev/Diff (ft)	Site	DB
<b>Address:</b>		PORT TAMPA HESS TERMINAL				
<b>City:</b>		TAMPA				
<b>State:</b>		FL				
<b>Zip:</b>		33605				
<b>County ID:</b>		29				
<b>County:</b>		HILLSBOROUGH				

**AST UST Discharges**

<b>Dep Co:</b>	P	<b>Long SS:</b>	
<b>CU Req:</b>	R	<b>CU Stat:</b>	
<b>Score:</b>	00010	<b>Stat Desc:</b>	RA ONGOING
<b>Descrip:</b>	CLEANUP REQUIRED	<b>Fac Name:</b>	INTERNATIONAL SHIP REPAIR & MARINE 2006-4C-6703
<b>Discharge Date:</b>	21-AUG-06	<b>Fac Type:</b>	Q
<b>Score Date:</b>	12-OCT-2009	<b>Type Desc:</b>	Emergency Response Spill Site
<b>Stat Date:</b>	09-APR-2008	<b>Fac Addr:</b>	PORT TAMPA HESS TERMINAL
<b>LL Meth:</b>		<b>Fac City:</b>	TAMPA
<b>Lat DD:</b>		<b>Fac Zip:</b>	33605
<b>Lat MM:</b>		<b>County:</b>	29
<b>Lat SS:</b>		<b>Fac State:</b>	CLOSED
<b>Long DD:</b>		<b>Fac Phone:</b>	
<b>Long MM:</b>			
<b>Prg Dsec:</b>			

**Ineligible Discharges**

<b>Discharge Date:</b>	08/21/2006
<b>Score:</b>	10
<b>Current Status:</b>	ACTIVE
<b>Facility:</b>	INTERNATIONAL SHIP REPAIR & MARINE 2006-4C-6703
<b>Address:</b>	PORT TAMPA HESS TERMINAL
<b>City:</b>	TAMPA
<b>Zip:</b>	33605
<b>County:</b>	HILLSBOROUGH
<b>Owner:</b>	
<b>Owner Address:</b>	
<b>Ownercity:</b>	
<b>Owner State:</b>	
<b>Owner Zip:</b>	
<b>Owner Phone:</b>	
<b>Owner Email:</b>	

[254](#)

1 of 1

W

0.00 /  
0.00

5.22 /  
-6

INTERNATIONAL SHIP  
PENNY STREET -  
TAMPA FL -

VCP

<b>Eric ID:</b>	ERIC_13968	<b>Point Proximity:</b>	CENTR
<b>System ID:</b>	309293	<b>Accuracy:</b>	6
<b>System:</b>	COMET	<b>Verification Meth:</b>	-
<b>Status:</b>	OPEN	<b>Verification Date:</b>	-

Map Key	Number of Records	Direction	Distance (mi/ft)	Elev/Diff (ft)	Site	DB
<b>Activity Code:</b>	BSRA				<b>Latitude Degrees:</b> 27	
<b>Activity Dt:</b>	12/19/2011				<b>Latitude Minutes:</b> 57	
<b>County:</b>	Hillsborough				<b>Latitude Seconds:</b> 14.71	
<b>District:</b>	SWD				<b>Longitude Degrees:</b> 82	
<b>Object of Interest:</b>	CAP_R				<b>Longitude Minutes:</b> 26	
<b>Method:</b>	-				<b>Longitude Seconds:</b> 27.54	
<b>Datum:</b>	NAD83					
<b>Activity Description:</b>	Brownfields Site Rehabilitation Agreement					

[255](#) 1 of 1 W 0.00 / 0.00 5.22 / -6 International Ship Repair PENNY STREET TAMPA FL ERIC

**Eric ID:** ERIC\_13968 **Offste Contami Key:** CONTAMUNKNOWN  
**Site Status:** OPEN **Se Anno Cad Data:**  
**Source Facility ID:** 7325 **State:** FL  
**District:** SWD **County Name:** Hillsborough  
**WMD:** SWFWMD **County ID:** 29  
**ICR Indicator:** NO **X:** -82.4409867304314  
**Discharge Date:** **Y:** 27.9540912849088  
**Method ID:** **Lat DD:** 27  
**Object of Interest:** CAP\_R **Lat MM:** 57  
**Proximit to Object:** CENTR **Lat SS:**  
**Collector Username:** YEARGAN\_M **Long DD:** 82  
**Collect Date:** **Long MM:** 26  
**Map Source:** **Long SS:**  
**Map Source Scale:** **Gis Albx:** 553082.363016  
**Intrpolation Scale:** **Gis Alby:** 439664.389722  
**Coord Accuracy ID:** 6 **Datum ID:** NAD83  
**Site Phase Dsc:** Phase 3 - Cleanup Design **Geometry:**  
**Site Name:** INTERNATIONAL SHIP  
**Documents:** [https://prodenv.dep.state.fl.us/DepNexus/public/electronic-documents/ERIC\\_13968/gis-facility!search](https://prodenv.dep.state.fl.us/DepNexus/public/electronic-documents/ERIC_13968/gis-facility!search)

**Program Details**

**Program:** Hillsborough EPC Brownfields  
**Program Type:** EPC BF  
**Program Status:** ACTIVE  
**Site Manager:** Allison Amram

**Program Details**

**Program:** Responsible Party Cleanup  
**Program Type:** RESPONSPARTY  
**Program Status:** COMPLETE  
**Site Manager:** Allison Amram

[256](#) 1 of 2 W 0.00 / 0.00 5.22 / -6 INTERNATIONAL SHIP PENNY STREET TAMPA FL WCRPS

Map Key	Number of Records	Direction	Distance (mi/ft)	Elev/Diff (ft)	Site	DB
Site ID:	309293				Coord Accuracy ID: 6	
Datum ID:	NAD83				Zip5:	
Method ID:	DMAP				Zip4:	
Feature:					County ID: 29	
Object of Interest:	CAP_RAP SITE				County: HILLSBOROUGH	
Proximity to Object:	CENTR				Lat DD: 27	
Interpolation Scale:					Lat MM: 57	
Map Source:					Long DD: 82	
Map Source Scale:					Long MM: 26	
Collect Program ID:	CR					
Collect Username:	YEARGAN_M					
Collect Affiliation:	Florida Department of Environmental Protection					
Verifying Program ID:						
Verify Method ID:						
Verifier Username:						
Verifier Affiliation:						
Project Name:	INTERNATIONAL SHIP					
Documents:	https://prodenv.dep.state.fl.us/DepNexus/public/electronic-documents/COM_309293/gis-facility!search					

**Project Details**

Project ID:	330496				District: SWHC	
OGC No:					GIS ALBX:	
Status:	OPEN				GIS ALBY:	
Priority Score:					Source: Open Responsible Party Sites	
Offsite COC:						
Contaminants:						

<a href="#">256</a>	2 of 2	W	0.00 / 0.00	5.22 / -6	INTERNATIONAL SHIP PENNY STREET TAMPA FL	DELISTED WCP
---------------------	--------	---	-------------	-----------	--	-----------------

**Delisted Environmental Protection Cleanup Sites**

**Geometry:**

DEP Cleanup Site:	64751468
Source Database:	ERIC
Source Database ID:	ERIC_13968
CPAC Prog Area ID:	CU
CLCC Cleanup Categ:	OTHCU
RSC2 Remed Status:	OPEN
Data Load Date:	2020/10/26 07:00:20+00
County:	
Cc2 County:	29
Oc3 Office:	SWD
OIC Object:	CAP_R
PC2 Proximity ID:	CENTR
DC4 Datum ID:	NAD83
Verif Status:	

Map Key	Number of Records	Direction	Distance (mi/ft)	Elev/Diff (ft)	Site	DB
<b>Collect Username:</b>		YEARGAN_M				
<b>Collect Date:</b>		1970/01/01 00:00:00+00				
<b>Collect Affiliation:</b>						
<b>Verifer Username:</b>						
<b>Verifer Affiliation:</b>						
<b>Verification Date:</b>		1970/01/01 00:00:00+00				
<b>Verif Coord Method:</b>						
<b>Object ID:</b>		3079				
<b>Map Source:</b>						
<b>Map Sour 1:</b>		0				
<b>Interpolat:</b>						
<b>Calc Coord Accuracy:</b>		6				
<b>Coordinate Method:</b>						
<b>Source Latitude:</b>		27.954091285				
<b>Source Longitude:</b>		-82.440986730				
<b>X Coordina:</b>						
<b>Y Coordina:</b>						
<b>Latitude D:</b>		27				
<b>Latitude M:</b>		57				
<b>Latitude S:</b>						
<b>Longitude D:</b>		82				
<b>Longitude M:</b>		26				
<b>Longitude S:</b>						
<b>Documents:</b>		https://prodenv.dep.state.fl.us/DepNexus/public/electronic-documents/ERIC_13968/facility!search				
<b>Comments:</b>		Alternate ID:				
<b>Original Source:</b>		DEPC				
<b>Record Date:</b>		28-OCT-2020				

[257](#) 1 of 1 **WNW** 0.00 / 0.00 10.51 / -1 **ASBESTOS REMOVAL AND HAZARDS CONTROL, INC. 1620 EAST ADAMO DRIVE TAMPA FL 33605** PRP

**Site EPA ID:** SCD980558043  
**Site Name:** LEXINGTON COUNTY LANDFILL AREA  
**Site NPL Status:** Currently on the Final NPL  
**Site Non NPL Status:**  
**Site Address:** US 321 1 MILE S OF I-26  
**Site City:** CAYCE  
**Site State:** SC  
**Site Zip:** 29033  
**Site Primary Latitude:** 33.919581  
**Site Primary Longitude:** -81.074169

**Noticed Party Action Information**

**Action Type Seq:** SG-1  
**Action Name:** Spcl Not Ltrs  
**Action Date:** SPECIAL NOTICE 12/23/1991

[258](#) 1 of 1 **WNW** 0.00 / 0.00 9.56 / -2 **FABRICATED PRODUCTS OF TAMPA, INC.** AFS

Map Key	Number of Records	Direction	Distance (mi/ft)	Elev/Diff (ft)	Site	DB
---------	-------------------	-----------	------------------	----------------	------	----

1700 2ND AVENUE EAST  
TAMPA FL 33605

<b>Afs ID:</b>	1205700363	<b>Fed Reportable:</b>	Yes
<b>Plant ID:</b>	1002095	<b>Current Hpv:</b>	
<b>Epa Region:</b>	04	<b>Loc Contrl Region:</b>	
<b>Plant County:</b>	Hillsborough	<b>Afs Gov Fac Code:</b>	0
<b>State No:</b>	12	<b>Operating Status:</b>	O
<b>Primary Sic Code:</b>	3441	<b>Epa Class Code:</b>	SM
<b>Secondary Sic Code:</b>		<b>Epa Complian Stat:</b>	4
<b>Naics Code:</b>	332312	<b>State Comp Status:</b>	4
<b>Afs Gov Facility Des:</b>	PRIVATELY OWNED/OPERATED		
<b>Operating Status Def:</b>	Operating		
<b>Epa Classification Des:</b>	Potential emissions are below all applicable Major Source enforceable regulations or limitations.		
<b>Epa Compliance Status:</b>	In Compliance - Certification		
<b>State Compliance Status:</b>	In Compliance - Certification		

**Actions**

<b>Plant ID:</b>	1002095	<b>National Actn Type:</b>	FS
<b>Anu1:</b>	9	<b>All Air Prog Codes:</b>	0
<b>Date Achieved:</b>	20131030	<b>Result Code:</b>	
<b>Penalty Amount:</b>	0	<b>Pollutant Code:</b>	
<b>Record Updated Dt:</b>	20131111	<b>Violating Poll Cds:</b>	
<b>Creation Date:</b>	20131111	<b>Violation Type Cds:</b>	
<b>Key Action No:</b>			
<b>Regional Data Element:</b>			
<b>National Action Desc:</b>	STATE CONDUCTED FCE/ON-SITE		
<b>All Air Program Def:</b>	0-SIP Source		
<b>Result Def:</b>			
<b>Pollutant Def:</b>			
<b>All Violating Poll Def:</b>			
<b>All Violation Type Def:</b>			

**Actions**

<b>Plant ID:</b>	1002095	<b>National Actn Type:</b>	PS
<b>Anu1:</b>	5	<b>All Air Prog Codes:</b>	0
<b>Date Achieved:</b>	20090625	<b>Result Code:</b>	
<b>Penalty Amount:</b>	0	<b>Pollutant Code:</b>	
<b>Record Updated Dt:</b>	20090724	<b>Violating Poll Cds:</b>	
<b>Creation Date:</b>	20090724	<b>Violation Type Cds:</b>	
<b>Key Action No:</b>			
<b>Regional Data Element:</b>			
<b>National Action Desc:</b>	STATE PCE/ON-SITE		
<b>All Air Program Def:</b>	0-SIP Source		
<b>Result Def:</b>			
<b>Pollutant Def:</b>			
<b>All Violating Poll Def:</b>			
<b>All Violation Type Def:</b>			

Map Key	Number of Records	Direction	Distance (mi/ft)	Elev/Diff (ft)	Site	DB
---------	-------------------	-----------	------------------	----------------	------	----

**Actions**

<b>Plant ID:</b>	1002095	<b>National Actn Type:</b>	PS
<b>Anu1:</b>	7	<b>All Air Prog Codes:</b>	0
<b>Date Achieved:</b>	20131022	<b>Result Code:</b>	
<b>Penalty Amount:</b>	0	<b>Pollutant Code:</b>	
<b>Record Updated Dt:</b>	20131029	<b>Violating Poll Cds:</b>	
<b>Creation Date:</b>	20131029	<b>Violation Type Cds:</b>	
<b>Key Action No:</b>			
<b>Regional Data Element:</b>			
<b>National Action Desc:</b>	STATE PCE/ON-SITE		
<b>All Air Program Def:</b>	0-SIP Source		
<b>Result Def:</b>			
<b>Pollutant Def:</b>			
<b>All Violating Poll Def:</b>			
<b>All Violation Type Def:</b>			

**Actions**

<b>Plant ID:</b>	1002095	<b>National Actn Type:</b>	FS
<b>Anu1:</b>	3	<b>All Air Prog Codes:</b>	0
<b>Date Achieved:</b>	20040225	<b>Result Code:</b>	
<b>Penalty Amount:</b>	0	<b>Pollutant Code:</b>	
<b>Record Updated Dt:</b>	20041123	<b>Violating Poll Cds:</b>	
<b>Creation Date:</b>		<b>Violation Type Cds:</b>	
<b>Key Action No:</b>			
<b>Regional Data Element:</b>			
<b>National Action Desc:</b>	STATE CONDUCTED FCE/ON-SITE		
<b>All Air Program Def:</b>	0-SIP Source		
<b>Result Def:</b>			
<b>Pollutant Def:</b>			
<b>All Violating Poll Def:</b>			
<b>All Violation Type Def:</b>			

**Actions**

<b>Plant ID:</b>	1002095	<b>National Actn Type:</b>	PS
<b>Anu1:</b>	1	<b>All Air Prog Codes:</b>	0
<b>Date Achieved:</b>	20040225	<b>Result Code:</b>	
<b>Penalty Amount:</b>	0	<b>Pollutant Code:</b>	
<b>Record Updated Dt:</b>	20040416	<b>Violating Poll Cds:</b>	
<b>Creation Date:</b>		<b>Violation Type Cds:</b>	
<b>Key Action No:</b>			
<b>Regional Data Element:</b>			
<b>National Action Desc:</b>	STATE PCE/ON-SITE		
<b>All Air Program Def:</b>	0-SIP Source		
<b>Result Def:</b>			
<b>Pollutant Def:</b>			
<b>All Violating Poll Def:</b>			
<b>All Violation Type Def:</b>			

Map Key	Number of Records	Direction	Distance (mi/ft)	Elev/Diff (ft)	Site	DB
---------	-------------------	-----------	------------------	----------------	------	----

**Actions**

<b>Plant ID:</b>	1002095	<b>National Actn Type:</b>	PS
<b>Anu1:</b>	2	<b>All Air Prog Codes:</b>	0
<b>Date Achieved:</b>	20040325	<b>Result Code:</b>	
<b>Penalty Amount:</b>	0	<b>Pollutant Code:</b>	
<b>Record Updated Dt:</b>	20040416	<b>Violating Poll Cds:</b>	
<b>Creation Date:</b>		<b>Violation Type Cds:</b>	
<b>Key Action No:</b>			
<b>Regional Data Element:</b>			
<b>National Action Desc:</b>	STATE PCE/ON-SITE		
<b>All Air Program Def:</b>	0-SIP Source		
<b>Result Def:</b>			
<b>Pollutant Def:</b>			
<b>All Violating Poll Def:</b>			
<b>All Violation Type Def:</b>			

**Actions**

<b>Plant ID:</b>	1002095	<b>National Actn Type:</b>	FS
<b>Anu1:</b>	6	<b>All Air Prog Codes:</b>	0
<b>Date Achieved:</b>	20090625	<b>Result Code:</b>	
<b>Penalty Amount:</b>	0	<b>Pollutant Code:</b>	
<b>Record Updated Dt:</b>	20090724	<b>Violating Poll Cds:</b>	
<b>Creation Date:</b>	20090724	<b>Violation Type Cds:</b>	
<b>Key Action No:</b>			
<b>Regional Data Element:</b>			
<b>National Action Desc:</b>	STATE CONDUCTED FCE/ON-SITE		
<b>All Air Program Def:</b>	0-SIP Source		
<b>Result Def:</b>			
<b>Pollutant Def:</b>			
<b>All Violating Poll Def:</b>			
<b>All Violation Type Def:</b>			

**Actions**

<b>Plant ID:</b>	1002095	<b>National Actn Type:</b>	PS
<b>Anu1:</b>	8	<b>All Air Prog Codes:</b>	0
<b>Date Achieved:</b>	20131030	<b>Result Code:</b>	
<b>Penalty Amount:</b>	0	<b>Pollutant Code:</b>	
<b>Record Updated Dt:</b>	20131111	<b>Violating Poll Cds:</b>	
<b>Creation Date:</b>	20131111	<b>Violation Type Cds:</b>	
<b>Key Action No:</b>			
<b>Regional Data Element:</b>			
<b>National Action Desc:</b>	STATE PCE/ON-SITE		
<b>All Air Program Def:</b>	0-SIP Source		
<b>Result Def:</b>			
<b>Pollutant Def:</b>			
<b>All Violating Poll Def:</b>			



<i>Map Key</i>	<i>Number of Records</i>	<i>Direction</i>	<i>Distance (mi/ft)</i>	<i>Elev/Diff (ft)</i>	<i>Site</i>	<i>DB</i>
----------------	--------------------------	------------------	-------------------------	-----------------------	-------------	-----------

*All Violation Type Def:*

**Actions**

<b>Plant ID:</b>	1002095	<b>National Actn Type:</b>	PS
<b>Anu1:</b>	4	<b>All Air Prog Codes:</b>	0
<b>Date Achieved:</b>	20050822	<b>Result Code:</b>	
<b>Penalty Amount:</b>	0	<b>Pollutant Code:</b>	
<b>Record Updated Dt:</b>	20050922	<b>Violating Poll Cds:</b>	
<b>Creation Date:</b>		<b>Violation Type Cds:</b>	
<b>Key Action No:</b>			
<b>Regional Data Element:</b>			
<b>National Action Desc:</b>	STATE PCE/ON-SITE		
<b>All Air Program Def:</b>	0-SIP Source		
<b>Result Def:</b>			
<b>Pollutant Def:</b>			
<b>All Violating Poll Def:</b>			
<b>All Violation Type Def:</b>			

**Historical Compliance - Air Program Level**

<b>Air Program Code:</b>	0
<b>Air Program Code Ref:</b>	SIP Source
<b>Historical Compliance Date:</b>	1301, 1302, 1303, 1304, 1403
<b>Historical Compliance Status:</b>	4
<b>Historical Compliance Stat Ref:</b>	In Compliance - Certification

**Historical Compliance - Air Program Level**

<b>Air Program Code:</b>	0
<b>Air Program Code Ref:</b>	SIP Source
<b>Historical Compliance Date:</b>	0604, 0701, 0702, 0703, 0704, 0801, 0802, 0803, 0804, 0901, 0902, 0903, 0904, 1001, 1002, 1003, 1004, 1101, 1102, 1103, 1104, 1201, 1202, 1203, 1204, 1401, 1402
<b>Historical Compliance Status:</b>	3
<b>Historical Compliance Stat Ref:</b>	In Compliance - Inspection

**Air Program**

<b>Plant ID:</b>	1002095	<b>Poll Classificatn:</b>	SM
<b>Air Program Code:</b>	0	<b>Poll Compli Status:</b>	4
<b>Air Program Status:</b>	0	<b>Epa Class Code:</b>	SM
<b>Pollutant Code:</b>	FACIL	<b>Epa Compli Status:</b>	4
<b>Chemical Abstract Service Nbr:</b>			
<b>Air Program Code Subparts:</b>			
<b>Air Program Code Ref:</b>	SIP Source		
<b>Epa Classification Code Ref:</b>	Potential emissions are below all applicable Major Source enforceable regulations or limitations.		
<b>Epa Compliance Status Ref:</b>	In Compliance - Certification		
<b>Pollutant Code Ref:</b>			
<b>Pollutant Classification Ref:</b>	Potential emissions are below all applicable Major Source enforceable regulations or limitations.		

Map Key	Number of Records	Direction	Distance (mi/ft)	Elev/Diff (ft)	Site	DB
---------	-------------------	-----------	------------------	----------------	------	----

**Pollutant Complian Status Ref:** In Compliance - Certification

**Air Program**

<b>Plant ID:</b>	1002095	<b>Poll Classificatn:</b>	SM
<b>Air Program Code:</b>	0	<b>Poll Compli Status:</b>	4
<b>Air Program Status:</b>	0	<b>Epa Class Code:</b>	SM
<b>Pollutant Code:</b>	VOC	<b>Epa Compli Status:</b>	4

**Chemical Abstract Service Nbr:**

**Air Program Code Subparts:**

**Air Program Code Ref:** SIP Source

**Epa Classification Code Ref:** Potential emissions are below all applicable Major Source enforceable regulations or limitations.

**Epa Compliance Status Ref:** In Compliance - Certification

**Pollutant Code Ref:**

**Pollutant Classification Ref:** Potential emissions are below all applicable Major Source enforceable regulations or limitations.

**Pollutant Complian Status Ref:** In Compliance - Certification

<a href="#">259</a>	1 of 2	<b>WNW</b>	<b>0.00 / 0.00</b>	<b>9.56 / -2</b>	<b>FABRICATED PRODUCTS OF TAMPA, INC. 1700 2ND AVENUE EAST TAMPA FL 33605-5104</b>	<b>FINDS/FRS</b>
---------------------	--------	------------	--------------------	------------------	--	------------------

**Registry ID:** 110001738246  
**FIPS Code:** 12057  
**HUC Code:** 03100206  
**Site Type Name:** STATIONARY  
**Location Description:**  
**Supplemental Location:**  
**Create Date:** 01-MAR-00  
**Update Date:** 01-JUN-17  
**Interest Types:** AIR SYNTHETIC MINOR  
**SIC Codes:** 3441  
**SIC Code Descriptions:** FABRICATED STRUCTURAL METAL  
**NAICS Codes:** 332312  
**NAICS Code Descriptions:** FABRICATED STRUCTURAL METAL MANUFACTURING.  
**Conveyor:** FRS-GEocode  
**Federal Facility Code:**  
**Federal Agency Name:**  
**Tribal Land Code:**  
**Tribal Land Name:**  
**Congressional Dist No:** 11  
**Census Block Code:** 120570039001100  
**EPA Region Code:** 04  
**County Name:** HILLS  
**US/Mexico Border Ind:**  
**Latitude:** 27.9567  
**Longitude:** -82.44031  
**Reference Point:** CENTER OF A FACILITY OR STATION  
**Coord Collection Method:** ADDRESS MATCHING-HOUSE NUMBER  
**Accuracy Value:** 30  
**Datum:** NAD83

Map Key	Number of Records	Direction	Distance (mi/ft)	Elev/Diff (ft)	Site	DB
---------	-------------------	-----------	------------------	----------------	------	----

**Source:**

**Facility Detail Rprt URL:** [https://ofmpub.epa.gov/frs\\_public2/fii\\_query\\_detail.disp\\_program\\_facility?p\\_registry\\_id=110001738246](https://ofmpub.epa.gov/frs_public2/fii_query_detail.disp_program_facility?p_registry_id=110001738246)

**Program Acronyms:**

AIR:FL0000001205700363, AIRS/AFS:1205700363, EIS:3652711

<a href="#">259</a>	2 of 2	WNW	0.00 / 0.00	9.56 / -2	FABRICATED PRODUCTS OF TAMPA, INC. 1700 2ND AVENUE EAST TAMPA FL 33605	ICIS
---------------------	--------	-----	-------------	-----------	--	------

<b>EPA Region:</b>	04	<b>Federal Fac ID:</b>	
<b>Registry ID:</b>	110001738246	<b>Tribal Land Code:</b>	
<b>Pgm Sys ID:</b>	FL0000001205700363	<b>County:</b>	Hillsborough
<b>Pgm Sys Acnrm:</b>	AIR	<b>Latitude 83:</b>	27.95703
<b>Permit Type:</b>		<b>Longitude 83:</b>	-82.44031

<a href="#">260</a>	1 of 5	WNW	0.00 / 0.00	8.78 / -2	KIMMINS CONTRACTING CORP 1617 E 2ND AVE TAMPA FL 33605	AST
---------------------	--------	-----	-------------	-----------	--	-----

<b>Facility ID:</b>	8628039	<b>County:</b>	HILLSBOROUGH
<b>Facility Status:</b>	OPEN	<b>Lat/Long Method:</b>	AGPS
<b>Facility Type:</b>	C	<b>Lat DD:</b>	27
<b>Type Desc:</b>	Fuel user/Non-retail	<b>Lat MM:</b>	57
<b>Facility Phone:</b>	8138058646	<b>Lat SS:</b>	25
<b>Dep Co:</b>	P	<b>Long DD:</b>	82
<b>Owner ID:</b>	46347	<b>Long MM:</b>	26
<b>Owner Phone:</b>	8138058646	<b>Long SS:</b>	31
<b>Owner:</b>	KIMMINS CONTRACTING CORP		
<b>Owner Address1:</b>	1501 2ND AVE		
<b>Owner Address2:</b>	ATTN: TOM WORISCHECK		
<b>Owner City:</b>	TAMPA		
<b>Owner State:</b>	FL		
<b>Owner Zip 5:</b>	33605		
<b>Contact:</b>	TOM WORISCHECK		
<b>Data Source:</b>	Tank Facility - All Locations and Tank Information; Tank Facility - All Locations and Owner Information		
<b>Oculus Docs Inventory URL:</b>	<a href="https://eriservice7.ecologeris.com/ErisExt/flo/ocure.ashx?ID=8628039&amp;CAT=11">https://eriservice7.ecologeris.com/ErisExt/flo/ocure.ashx?ID=8628039&amp;CAT=11</a>		
<b>Information Portal Fac URL:</b>	<a href="http://prodenv.dep.state.fl.us/DepNexus/public/facilitysearch?pagination=true&amp;facility.id=8628039">http://prodenv.dep.state.fl.us/DepNexus/public/facilitysearch?pagination=true&amp;facility.id=8628039</a>		
<b>Information Portal Doc URL:</b>	<a href="http://prodenv.dep.state.fl.us/DepNexus/public/electronic-documents/8628039/facility!search">http://prodenv.dep.state.fl.us/DepNexus/public/electronic-documents/8628039/facility!search</a>		

**Tank Information**

<b>Tank ID:</b>	6	<b>Tank Desc:</b>	Double Walled
<b>Tank Status:</b>	U - IN SERVICE	<b>Capacity:</b>	10000
<b>Status Date:</b>		<b>Placement:</b>	ABOVEGROUND
<b>Installation Date:</b>	01-FEB-1991	<b>Tank Vessel Indic:</b>	TANK
<b>Content Desc:</b>	D - Vehicular Diesel		

**Piping**

<i>Map Key</i>	<i>Number of Records</i>	<i>Direction</i>	<i>Distance (mi/ft)</i>	<i>Elev/Diff (ft)</i>	<i>Site</i>	<i>DB</i>
----------------	--------------------------	------------------	-------------------------	-----------------------	-------------	-----------

*Piping Description:* C-Fiberglass

*Piping Description:* K-Dispenser liners

*Piping Description:* F-Double wall

*Piping Description:* I-Suction piping system

*Piping Description:* A-Abv, no soil contact

**Monitoring**

*Monitoring Desc:* Q-Visual inspection of ASTs

*Monitoring Desc:* 4-Visual inspect dispenser liners

*Monitoring Desc:* K-Monitor dbl wall pipe space

**Tank Construction**

*Constr Code:* K  
*Constr Desc:* AST containment

*Constr Code:* C  
*Constr Desc:* Steel

*Constr Code:* P  
*Constr Desc:* Level gauges/alarms

*Constr Code:* O  
*Constr Desc:* Tight fill

**Tank Information**

<i>Tank ID:</i>	10	<i>Tank Desc:</i>	Double Walled
<i>Tank Status:</i>	U - IN SERVICE	<i>Capacity:</i>	1000
<i>Status Date:</i>	01-JUN-1998	<i>Placement:</i>	ABOVEGROUND
<i>Installation Date:</i>	01-JUN-1998	<i>Tank Vessel Indic:</i>	TANK
<i>Content Desc:</i>	O - New/Lube Oil		

**Piping**

*Piping Description:* I-Suction piping system

*Piping Description:* A-Abv, no soil contact

*Piping Description:* B-Steel/galvanized metal

<i>Map Key</i>	<i>Number of Records</i>	<i>Direction</i>	<i>Distance (mi/ft)</i>	<i>Elev/Diff (ft)</i>	<i>Site</i>	<i>DB</i>
----------------	--------------------------	------------------	-------------------------	-----------------------	-------------	-----------

**Monitoring**

**Monitoring Desc:** Q-Visual inspection of ASTs

**Tank Construction**

**Constr Code:** K  
**Constr Desc:** AST containment

**Constr Code:** C  
**Constr Desc:** Steel

**Tank Information**

<b>Tank ID:</b>	5	<b>Tank Desc:</b>	
<b>Tank Status:</b>	B - REMOVED FROM SITE	<b>Capacity:</b>	500
<b>Status Date:</b>	01-AUG-2005	<b>Placement:</b>	ABOVEGROUND
<b>Installation Date:</b>	01-JUL-1980	<b>Tank Vessel Indic:</b>	TANK
<b>Content Desc:</b>	L - Waste Oil		

**Tank Information**

<b>Tank ID:</b>	9	<b>Tank Desc:</b>	Double Walled
<b>Tank Status:</b>	U - IN SERVICE	<b>Capacity:</b>	1000
<b>Status Date:</b>	01-JUN-1998	<b>Placement:</b>	ABOVEGROUND
<b>Installation Date:</b>	01-JUN-1998	<b>Tank Vessel Indic:</b>	TANK
<b>Content Desc:</b>	O - New/Lube Oil		

**Piping**

**Piping Description:** A-Abv, no soil contact

**Piping Description:** I-Suction piping system

**Piping Description:** B-Steel/galvanized metal

**Monitoring**

**Monitoring Desc:** Q-Visual inspection of ASTs

**Tank Construction**

**Constr Code:** C  
**Constr Desc:** Steel

**Constr Code:** K  
**Constr Desc:** AST containment

**Tank Information**

<b>Tank ID:</b>	8	<b>Tank Desc:</b>	Double Walled
<b>Tank Status:</b>	U - IN SERVICE	<b>Capacity:</b>	1000
<b>Status Date:</b>	01-JUN-1998	<b>Placement:</b>	ABOVEGROUND
<b>Installation Date:</b>	01-JUN-1998	<b>Tank Vessel Indic:</b>	TANK
<b>Content Desc:</b>	O - New/Lube Oil		

**Piping**

<b>Piping Description:</b>	A-Abv, no soil contact
<b>Piping Description:</b>	B-Steel/galvanized metal
<b>Piping Description:</b>	I-Suction piping system

**Monitoring**

<b>Monitoring Desc:</b>	Q-Visual inspection of ASTs
-------------------------	-----------------------------

**Tank Construction**

<b>Constr Code:</b>	K
<b>Constr Desc:</b>	AST containment
<b>Constr Code:</b>	C
<b>Constr Desc:</b>	Steel

**Tank Information**

<b>Tank ID:</b>	11	<b>Tank Desc:</b>	
<b>Tank Status:</b>	B - REMOVED FROM SITE	<b>Capacity:</b>	2000
<b>Status Date:</b>	01-AUG-2005	<b>Placement:</b>	ABOVEGROUND
<b>Installation Date:</b>	01-JUL-1980	<b>Tank Vessel Indic:</b>	TANK
<b>Content Desc:</b>	L - Waste Oil		

**Tank Information**

<b>Tank ID:</b>	7	<b>Tank Desc:</b>	Double Walled
<b>Tank Status:</b>	U - IN SERVICE	<b>Capacity:</b>	10000
<b>Status Date:</b>	01-MAY-1996	<b>Placement:</b>	ABOVEGROUND
<b>Installation Date:</b>	01-MAY-1996	<b>Tank Vessel Indic:</b>	TANK
<b>Content Desc:</b>	D - Vehicular Diesel		

**Piping**

Map Key	Number of Records	Direction	Distance (mi/ft)	Elev/Diff (ft)	Site	DB
<b>Piping Description:</b>		A-Abv, no soil contact				
<b>Piping Description:</b>		B-Steel/galvanized metal				
<b>Piping Description:</b>		I-Suction piping system				
<b>Piping Description:</b>		J-Pressurized piping system				
<b><u>Monitoring</u></b>						
<b>Monitoring Desc:</b>		F-Monitor dbl wall tank space				
<b>Monitoring Desc:</b>		Q-Visual inspection of ASTs				
<b><u>Tank Construction</u></b>						
<b>Constr Code:</b>		C				
<b>Constr Desc:</b>		Steel				
<b>Constr Code:</b>		N				
<b>Constr Desc:</b>		Flow shut-Off				
<b>Constr Code:</b>		O				
<b>Constr Desc:</b>		Tight fill				
<b>Constr Code:</b>		A				
<b>Constr Desc:</b>		Ball check valve				
<b>Constr Code:</b>		P				
<b>Constr Desc:</b>		Level gauges/alarms				
<b>Constr Code:</b>		I				
<b>Constr Desc:</b>		Double wall				
<b>Constr Code:</b>		M				
<b>Constr Desc:</b>		Spill containment bucket				

[260](#)

2 of 5

WNW

0.00 /  
0.00

8.78 /  
-2

**KIMMINS CONTRACTING CORP**  
1617 E 2ND AVE  
TAMPA FL 33605-5102

LST

**Facility ID:** 8628039  
**Facility Status:** OPEN  
**Facility Type:** C - Fuel user/Non-retail  
**Score:** 5  
**Score Effective Date:** 12/18/2008  
**Score when Ranked:** 9  
**Rank:** 11086  
**Operator:** TOM WORISCHECK  
**Prim Related Party:** 46347  
**Primary RP Role:** ACCOUNT OWNER

**Datum:** 0  
**Lat DD:** 27  
**Lat MM:** 57  
**Lat SS:** 22.7312  
**Long DD:** 82  
**Long MM:** 26  
**Long SS:** 29.1855  
**Facility T (Map):** Fuel user/Non-retail  
**Facility S (Map):** OPEN  
**County (Map):** HILLSBOROUGH

<b>Map Key</b>	<b>Number of Records</b>	<b>Direction</b>	<b>Distance (mi/ft)</b>	<b>Elev/Diff (ft)</b>	<b>Site</b>	<b>DB</b>
<b>RP Begin Date:</b>	08/22/1997				<b>Collection (Map):</b>	DPHO
<b>Phone:</b>	(813)805-8646				<b>Collector (Map):</b>	WILLIAMS_CA
<b>Name Changed:</b>					<b>Collecti 1 (Map):</b>	1/28/2019
<b>Address Changed:</b>	05/25/2018				<b>Datum (Map):</b>	NAD83
<b>Section:</b>					<b>Rel Feat (Map):</b>	EXACT
<b>Township:</b>					<b>Geometry (Map):</b>	
<b>Range:</b>					<b>Lat DD (Map):</b>	27
<b>District:</b>	SWD				<b>Lat MM (Map):</b>	57
<b>County:</b>	HILLSBOROUGH				<b>Lat SS (Map):</b>	
<b>County No:</b>	29				<b>Long DD (Map):</b>	82
<b>Feature:</b>					<b>Long MM (Map):</b>	26
<b>Method:</b>	AGPS				<b>Long SS (Map):</b>	
<b>RP Name:</b>	KIMMINS CONTRACTING CORP					
<b>RP Address1:</b>	1501 2ND AVE					
<b>RP Address2:</b>	ATTN: TOM WORISCHECK					
<b>RP City:</b>	TAMPA					
<b>RP State:</b>	FL					
<b>RP Zip5:</b>	33605					
<b>RP Zip4:</b>						
<b>Contact:</b>	TOM WORISCHECK					
<b>RP Phone:</b>	(813)805-8646					
<b>RP Phone Ext.:</b>						
<b>RP Bad Addr Ind:</b>	No					
<b>Facility Name (Map):</b>	KIMMINS CONTRACTING CORP					
<b>Address (Map):</b>	1617 E 2ND AVE					
<b>City (Map):</b>	TAMPA					
<b>Zip5 (Map):</b>	33605					
<b>Document L (Map):</b>	<a href="https://prodenv.dep.state.fl.us/DepNexus/public/electronic-documents/8628039/facility!search">https://prodenv.dep.state.fl.us/DepNexus/public/electronic-documents/8628039/facility!search</a>					
<b>Oculus Docs Inventory:</b>	<a href="https://erisservice7.ecologeris.com/ErisExt/flo/ocure.ashx?ID=8628039&amp;CAT=11">https://erisservice7.ecologeris.com/ErisExt/flo/ocure.ashx?ID=8628039&amp;CAT=11</a>					
<b>Information Portal Fac URL:</b>	<a href="http://prodenv.dep.state.fl.us/DepNexus/public/facilitysearch?pagination=true&amp;facility.id=8628039">http://prodenv.dep.state.fl.us/DepNexus/public/facilitysearch?pagination=true&amp;facility.id=8628039</a>					
<b>Information Portal Doc URL:</b>	<a href="http://prodenv.dep.state.fl.us/DepNexus/public/electronic-documents/8628039/facility!search">http://prodenv.dep.state.fl.us/DepNexus/public/electronic-documents/8628039/facility!search</a>					
<b>Source:</b>	DEP; Storage Tanks & Contamination Monitoring, Discharge Info.; FDEP Open Data, Petroleum Contamination Monitoring (PCTS) Discharges (Map)					

**Discharge Cleanup Summary**

<b>Discharge Date:</b>	03/29/1990
<b>Cleanup Required:</b>	R - CLEANUP REQUIRED
<b>Discharge Cleanup Status:</b>	SA - SA ONGOING
<b>Discharge Cleanup Stat Date:</b>	11/09/1994
<b>Eligibility Indicator:</b>	E - ELIGIBLE
<b>Site Manager:</b>	WALKER_TA
<b>Site Manager End Date:</b>	04/30/2019
<b>Tank Office:</b>	PCTM6 - PETROLEUM CLEANUP TEAM 6

**Contaminated Media**

<b>Contaminated Drinking Wells:</b>	0
<b>Contaminated Mntring Wells:</b>	NO
<b>Contaminated Soil:</b>	YES
<b>Contaminated Surface Water:</b>	NO



Map Key	Number of Records	Direction	Distance (mi/ft)	Elev/Diff (ft)	Site	DB
---------	-------------------	-----------	------------------	----------------	------	----

**Contaminated Ground Water:** YES  
**Pollutant:** D - Vehicular Diesel  
**Other Description:**  
**Gallons Discharged:**

**Petroleum Cleanup Program Eligibility**

**Cleanup Program:** C - PETROLEUM CLEANUP PARTICIPATION PROGRAM  
**Eligibility Status:** ELIGIBLE

**Task Info**

<b>SA Task ID:</b>	47937	<b>SR Soil Treatment:</b>	
<b>SA Cleanup Resp:</b>	RP - RESPONSIBLE PARTY	<b>SR Other Treatment:</b>	
<b>SA Actual Cost:</b>		<b>SR Alt Proc Rec:</b>	
<b>SA Complete Date:</b>		<b>RAP Task ID:</b>	
<b>SA Payment Date:</b>		<b>RAP Clean Resp ID:</b>	-
<b>SR Task ID:</b>	47936	<b>RAP Actual Cost:</b>	
<b>SR Cleanup Resp:</b>	RP - RESPONSIBLE PARTY	<b>RAP Complete Date:</b>	
<b>SR Actual Cost:</b>		<b>RAP Payment Date:</b>	
<b>SR Complete Date:</b>		<b>RAP Last Ord Appr:</b>	
<b>SR Payment Date:</b>		<b>RA Task ID:</b>	
<b>SR Oral Date:</b>		<b>RA Cleanup Resp:</b>	-
<b>SR Written Date:</b>		<b>RA Yrs to Complete:</b>	
<b>SR Soil Removal:</b>		<b>RA Actual Cost:</b>	
<b>SR Free Prod Rmvl:</b>		<b>Tank Office:</b>	PCLP29 - Hillsborough County
<b>SR Soil Ton Remove:</b>			
<b>SR Fund Elig Type:</b>	-		
<b>SA Fund Elig Type:</b>	-		
<b>RAP Fund Elig Type:</b>	-		
<b>RA Fund Elig Type:</b>	-		
<b>SR Alternate Procedure Status:</b>			
<b>SR Alt Procedure Status Dt:</b>			
<b>SR Alt Procedure Comment:</b>			
<b>SRC Action Type:</b>	-		
<b>SRC Submit Date:</b>			
<b>SRC Review Date:</b>			
<b>SRC Complete Status:</b>	-		
<b>SRC Comp Status Dt:</b>			
<b>SRC Issue Date:</b>			
<b>SRC Comments:</b>			

**Discharge Cleanup Summary**

**Discharge Date:** 09/28/1992  
**Cleanup Required:** R - CLEANUP REQUIRED  
**Discharge Cleanup Status:** SA - SA ONGOING  
**Discharge Cleanup Stat Date:** 03/14/2019  
**Eligibility Indicator:** E - ELIGIBLE  
**Site Manager:** WALKER\_TA

<b>Map Key</b>	<b>Number of Records</b>	<b>Direction</b>	<b>Distance (mi/ft)</b>	<b>Elev/Diff (ft)</b>	<b>Site</b>	<b>DB</b>
----------------	--------------------------	------------------	-------------------------	-----------------------	-------------	-----------

Site Manager End Date: 04/30/2019  
 Tank Office: PCTM6 - PETROLEUM CLEANUP TEAM 6

**Contaminated Media**

Contaminated Drinking Wells:  
 Contaminated Mntring Wells:  
 Contaminated Soil:  
 Contaminated Surface Water:  
 Contaminated Ground Water:  
 Pollutant:  
 Other Description:  
 Gallons Discharged:

D - Vehicular Diesel

**Petroleum Cleanup Program Eligibility**

Cleanup Program: C - PETROLEUM CLEANUP PARTICIPATION PROGRAM  
 Eligibility Status: ELIGIBLE

**Task Info**

SA Task ID:		SR Soil Treatment:	
SA Cleanup Resp:	-	SR Other Treatment:	
SA Actual Cost:		SR Alt Proc Rec:	
SA Complete Date:		RAP Task ID:	
SA Payment Date:		RAP Clean Resp ID:	-
SR Task ID:		RAP Actual Cost:	
SR Cleanup Resp:	-	RAP Complete Date:	
SR Actual Cost:		RAP Payment Date:	
SR Complete Date:		RAP Last Ord Appr:	
SR Payment Date:		RA Task ID:	
SR Oral Date:		RA Cleanup Resp:	-
SR Written Date:		RA Yrs to Complete:	
SR Soil Removal:		RA Actual Cost:	
SR Free Prod Rmvl:		Tank Office:	PCLP29 - Hillsborough County
SR Soil Ton Remove:			
SR Fund Elig Type:	-		
SA Fund Elig Type:	-		
RAP Fund Elig Type:	-		
RA Fund Elig Type:	-		
SR Alternate Procedure Status:			
SR Alt Procedure Status Dt:			
SR Alt Procedure Comment:			
SRC Action Type:	-		
SRC Submit Date:			
SRC Review Date:			
SRC Complete Status:	-		
SRC Comp Status Dt:			
SRC Issue Date:			
SRC Comments:			

**Discharge Cleanup Summary**

**Discharge Date:** 12/15/2005  
**Cleanup Required:** R - CLEANUP REQUIRED  
**Discharge Cleanup Status:** NFA - NFA COMPLETE  
**Discharge Cleanup Stat Date:** 12/11/2006  
**Eligibility Indicator:** I - INELIGIBLE  
**Site Manager:** HEINTZ\_C  
**Site Manager End Date:** 11/21/2006  
**Tank Office:** PCLP29 - HILLSBOROUGH ENVIRONMENTAL PROTECTION COMMISSION

**Contaminated Media**

**Contaminated Drinking Wells:**  
**Contaminated Mntring Wells:**  
**Contaminated Soil:** YES  
**Contaminated Surface Water:**  
**Contaminated Ground Water:**  
**Pollutant:** L - Waste Oil  
**Other Description:**  
**Gallons Discharged:**

**Task Info**

<b>SA Task ID:</b> 79344	<b>SR Soil Treatment:</b> Yes
<b>SA Cleanup Resp:</b> RP - RESPONSIBLE PARTY	<b>SR Other Treatment:</b>
<b>SA Actual Cost:</b>	<b>SR Alt Proc Rec:</b>
<b>SA Complete Date:</b>	<b>RAP Task ID:</b>
<b>SA Payment Date:</b>	<b>RAP Clean Resp ID:</b> -
<b>SR Task ID:</b> 79321	<b>RAP Actual Cost:</b>
<b>SR Cleanup Resp:</b> RP - RESPONSIBLE PARTY	<b>RAP Complete Date:</b>
<b>SR Actual Cost:</b>	<b>RAP Payment Date:</b>
<b>SR Complete Date:</b>	<b>RAP Last Ord Appr:</b>
<b>SR Payment Date:</b>	<b>RA Task ID:</b> 79343
<b>SR Oral Date:</b>	<b>RA Cleanup Resp:</b> -
<b>SR Written Date:</b> 05-15-2006	<b>RA Yrs to Complete:</b> 0
<b>SR Soil Removal:</b> Yes	<b>RA Actual Cost:</b>
<b>SR Free Prod Rmvl:</b> No	<b>Tank Office:</b> PCLP29 - Hillsborough County
<b>SR Soil Ton Remove:</b> 20	
<b>SR Fund Elig Type:</b> -	
<b>SA Fund Elig Type:</b> -	
<b>RAP Fund Elig Type:</b> -	
<b>RA Fund Elig Type:</b> -	
<b>SR Alternate Procedure Status:</b>	
<b>SR Alt Procedure Status Dt:</b>	
<b>SR Alt Procedure Comment:</b>	
<b>SRC Action Type:</b> NFA - NO FURTHER ACTION	
<b>SRC Submit Date:</b> 11-13-2006	
<b>SRC Review Date:</b> 11-21-2006	

<i>Map Key</i>	<i>Number of Records</i>	<i>Direction</i>	<i>Distance (mi/ft)</i>	<i>Elev/Diff (ft)</i>	<i>Site</i>	<i>DB</i>
<i>SRC Complete Status:</i>		A - APPROVED				
<i>SRC Comp Status Dt:</i>		11-21-2006				
<i>SRC Issue Date:</i>		12-11-2006				
<i>SRC Comments:</i>						

**Petroleum Cleanup Funding Cap Encumbrance to Date**

<i>FCFS:</i>	\$0.00
<i>LPSPASM:</i>	\$0.00
<i>SPASM:</i>	\$0.00
<i>NPDES:</i>	\$0.00
<i>Utility 1 Time Payments:</i>	\$0.00
<i>All Wo Ta Co Pos Encumbered:</i>	\$15,463.26
<i>Wo Ta Co Pos Exclu from Cap:</i>	\$0.00
<i>Ttl Amnt Encumbered to Date:</i>	\$15,463.26
<i>Ttl Amnt Encumbered Towar:</i>	\$15,463.26

**Petroleum Cleanup PCT Facility Score**

<i>Related Party ID:</i>	46347
<i>RP Contact:</i>	TOM WORISCHECK
<i>Facility Cleanup Status:</i>	ONGO - ONGOING
<i>Bad Address Indicator:</i>	N

**Contract**

<i>Contractor:</i>	STREAMLINE ENVIRONMENTAL, INC.
<i>Score:</i>	5
<i>Facility Name:</i>	KIMMINS CONTRACTING CORP
<i>Address:</i>	1617 E 2ND AVE
<i>City:</i>	TAMPA
<i>ZIP:</i>	33605
<i>District:</i>	SWD
<i>County ID:</i>	29
<i>County:</i>	HILLSBOROUGH

**Discharge Info (Map)**

<i>Discharge:</i>	20707	<i>Eligibility:</i>	ELIGIBLE
<i>Discharge 1:</i>	28-Sep-1992	<i>Eligibility 1:</i>	PCPP
<i>Discharge 2:</i>	5	<i>Report Pha:</i>	SA
<i>Discharge 3:</i>	SA	<i>Report Sub:</i>	LSSI
<i>General Cl:</i>	WORK UNDERWAY	<i>Report S 1:</i>	25-Mar-2019
<i>Disch Clea:</i>	14-Mar-2019	<i>Staff Assi:</i>	
<i>Tank Offic:</i>	PETROLEUM CLEANUP TEAM 6		

**Discharge Info (Map)**

<b>Map Key</b>	<b>Number of Records</b>	<b>Direction</b>	<b>Distance (mi/ft)</b>	<b>Elev/Diff (ft)</b>	<b>Site</b>	<b>DB</b>
<b>Discharge:</b>	56799				<b>Eligibility:</b>	INELIGIBLE
<b>Discharge 1:</b>	15-Dec-2005				<b>Eligibility 1:</b>	
<b>Discharge 2:</b>	0				<b>Report Pha:</b>	COMPLETED
<b>Discharge 3:</b>	NFA				<b>Report Sub:</b>	COMPLETED
<b>General Cl:</b>	CLOSURE				<b>Report S 1:</b>	11-Dec-2006
<b>Disch Clea:</b>	11-Dec-2006				<b>Staff Assi:</b>	
<b>Tank Offic:</b>	HILLSBOROUGH ENVIRONMENTAL PROTECTION COMMISSION					

**Discharge Info (Map)**

<b>Discharge:</b>	20708				<b>Eligibility:</b>	ELIGIBLE
<b>Discharge 1:</b>	29-Mar-1990				<b>Eligibility 1:</b>	PCPP
<b>Discharge 2:</b>	5				<b>Report Pha:</b>	SA
<b>Discharge 3:</b>	SA				<b>Report Sub:</b>	SA
<b>General Cl:</b>	WORK UNDERWAY				<b>Report S 1:</b>	09-Nov-1994
<b>Disch Clea:</b>	09-Nov-1994				<b>Staff Assi:</b>	
<b>Tank Offic:</b>	PETROLEUM CLEANUP TEAM 6					

**Open Discharges**

<b>Program:</b>	PCPP
<b>Eligibility:</b>	ELIGIBLE
<b>Elig Letter Sent:</b>	04/27/2005
<b>Discharge Date:</b>	09/28/1992
<b>Score:</b>	5
<b>Facility:</b>	KIMMINS CONTRACTING CORP
<b>Address:</b>	1617 E 2ND AVE
<b>City:</b>	TAMPA
<b>State:</b>	FL
<b>Zip:</b>	33605
<b>County ID:</b>	29
<b>County:</b>	HILLSBOROUGH

**Open Discharges**

<b>Program:</b>	PCPP
<b>Eligibility:</b>	ELIGIBLE
<b>Elig Letter Sent:</b>	08/11/2011
<b>Discharge Date:</b>	03/29/1990
<b>Score:</b>	5
<b>Facility:</b>	KIMMINS CONTRACTING CORP
<b>Address:</b>	1617 E 2ND AVE
<b>City:</b>	TAMPA
<b>State:</b>	FL
<b>Zip:</b>	33605
<b>County ID:</b>	29
<b>County:</b>	HILLSBOROUGH

**AST UST Discharges**

Dep Co:	P			Long SS:	31	
CU Req:	R			CU Stat:		
Score:	00005			Stat Desc:	SA ONGOING	
Descrip:	CLEANUP REQUIRED			Fac Name:	KIMMINS CONTRACTING CORP	
Discharge Date:	28-SEP-92			Fac Type:	C	
Score Date:	18-DEC-2008			Type Desc:	Fuel user/Non-retail	
Stat Date:	14-MAR-2019			Fac Addr:	1617 E 2ND AVE	
LL Meth:	AGPS			Fac City:	TAMPA	
Lat DD:	27			Fac Zip:	33605	
Lat MM:	57			County:	29	
Lat SS:	25			Fac State:	OPEN	
Long DD:	82			Fac Phone:	8138058646	
Long MM:	26					
Prg Dsec:	PETROLEUM CLEANUP PARTICIPATION PROGRAM					

**AST UST Discharges**

Dep Co:	P			Long SS:	31	
CU Req:	R			CU Stat:		
Score:	00005			Stat Desc:	SA ONGOING	
Descrip:	CLEANUP REQUIRED			Fac Name:	KIMMINS CONTRACTING CORP	
Discharge Date:	29-MAR-90			Fac Type:	C	
Score Date:	18-DEC-2008			Type Desc:	Fuel user/Non-retail	
Stat Date:	09-NOV-1994			Fac Addr:	1617 E 2ND AVE	
LL Meth:	AGPS			Fac City:	TAMPA	
Lat DD:	27			Fac Zip:	33605	
Lat MM:	57			County:	29	
Lat SS:	25			Fac State:	OPEN	
Long DD:	82			Fac Phone:	8138058646	
Long MM:	26					
Prg Dsec:	PETROLEUM CLEANUP PARTICIPATION PROGRAM					

**AST UST Discharges**

Dep Co:	P			Long SS:	31	
CU Req:	R			CU Stat:		
Score:				Stat Desc:	NFA COMPLETE	
Descrip:	CLEANUP REQUIRED			Fac Name:	KIMMINS CONTRACTING CORP	
Discharge Date:	15-DEC-05			Fac Type:	C	
Score Date:				Type Desc:	Fuel user/Non-retail	
Stat Date:	11-DEC-2006			Fac Addr:	1617 E 2ND AVE	
LL Meth:	AGPS			Fac City:	TAMPA	
Lat DD:	27			Fac Zip:	33605	
Lat MM:	57			County:	29	
Lat SS:	25			Fac State:	OPEN	
Long DD:	82			Fac Phone:	8138058646	
Long MM:	26					
Prg Dsec:						

<b>Map Key</b>	<b>Number of Records</b>	<b>Direction</b>	<b>Distance (mi/ft)</b>	<b>Elev/Diff (ft)</b>	<b>Site</b>	<b>DB</b>
----------------	--------------------------	------------------	-------------------------	-----------------------	-------------	-----------

**Leaking AST Facilities**

**Placement:** AST UST  
**Substance:** Vehicular Diesel  
**Gallons:** 10000  
**Facility Name:** KIMMINS CONTRACTING CORP  
**Facility Address:** 1617 E 2ND AVE  
**City:** TAMPA  
**State:** FL  
**Zip:** 33605  
**County ID:** 29  
**County:** HILLSBOROUGH  
**Latitude:** 27°57'25"  
**Longitude:** 82°26'31"

**Leaking AST Facilities**

**Placement:** AST UST  
**Substance:** Waste Oil  
**Gallons:** 2000  
**Facility Name:** KIMMINS CONTRACTING CORP  
**Facility Address:** 1617 E 2ND AVE  
**City:** TAMPA  
**State:** FL  
**Zip:** 33605  
**County ID:** 29  
**County:** HILLSBOROUGH  
**Latitude:** 27°57'25"  
**Longitude:** 82°26'31"

**Leaking AST Facilities**

**Placement:** AST UST  
**Substance:** Waste Oil  
**Gallons:** 500  
**Facility Name:** KIMMINS CONTRACTING CORP  
**Facility Address:** 1617 E 2ND AVE  
**City:** TAMPA  
**State:** FL  
**Zip:** 33605  
**County ID:** 29  
**County:** HILLSBOROUGH  
**Latitude:** 27°57'25"  
**Longitude:** 82°26'31"

**Leaking AST Facilities**

**Placement:** AST UST  
**Substance:** New/Lube Oil  
**Gallons:** 1000

<b>Map Key</b>	<b>Number of Records</b>	<b>Direction</b>	<b>Distance (mi/ft)</b>	<b>Elev/Diff (ft)</b>	<b>Site</b>	<b>DB</b>
----------------	--------------------------	------------------	-------------------------	-----------------------	-------------	-----------

**Facility Name:** KIMMINS CONTRACTING CORP  
**Facility Address:** 1617 E 2ND AVE  
**City:** TAMPA  
**State:** FL  
**Zip:** 33605  
**County ID:** 29  
**County:** HILLSBOROUGH  
**Latitude:** 27°57'25"  
**Longitude:** 82°26'31"

**Eligible Discharges**

**Program:** PCPP  
**Current Status:** WAITING  
**Discharge Date:** 03/29/1990  
**Score:** 5  
**Facility:** KIMMINS CONTRACTING CORP  
**Address:** 1617 E 2ND AVE  
**City:** TAMPA  
**Zip:** 33605  
**County:** HILLSBOROUGH  
**Owner:** KIMMINS CONTRACTING CORP  
**Owner Address:** 1501 2ND AVE  
**Owner City:** TAMPA  
**Owner State:** FL  
**Owner Zip:** 33605  
**Owner Phone:** (813)805-8646  
**Owner Email:** TWORISCHECK@KIMMINS.COM

**Eligible Discharges**

**Program:** PCPP  
**Current Status:** WAITING  
**Discharge Date:** 09/28/1992  
**Score:** 5  
**Facility:** KIMMINS CONTRACTING CORP  
**Address:** 1617 E 2ND AVE  
**City:** TAMPA  
**Zip:** 33605  
**County:** HILLSBOROUGH  
**Owner:** KIMMINS CONTRACTING CORP  
**Owner Address:** 1501 2ND AVE  
**Owner City:** TAMPA  
**Owner State:** FL  
**Owner Zip:** 33605  
**Owner Phone:** (813)805-8646  
**Owner Email:** TWORISCHECK@KIMMINS.COM

**Ineligible Discharges**



Map Key	Number of Records	Direction	Distance (mi/ft)	Elev/Diff (ft)	Site	DB
<b>Discharge Date:</b>		12/15/2005				
<b>Score:</b>						
<b>Current Status:</b>		CLOSED				
<b>Facility:</b>		KIMMINS CONTRACTING CORP				
<b>Address:</b>		1617 E 2ND AVE				
<b>City:</b>		TAMPA				
<b>Zip:</b>		33605				
<b>County:</b>		HILLSBOROUGH				
<b>Owner:</b>		KIMMINS CONTRACTING CORP				
<b>Owner Address:</b>		1501 2ND AVE				
<b>Ownercity:</b>		TAMPA				
<b>Owner State:</b>		FL				
<b>Owner Zip:</b>		33605				
<b>Owner Phone:</b>		(813)805-8646				
<b>Owner Email:</b>		TWORISCHECK@KIMMINS.COM				

<a href="#">260</a>	3 of 5	WNW	0.00 / 0.00	8.78 / -2	KIMMINS CONTRACTING CORP 1617 E 2ND AVE TAMPA FL	DWM CONTAM
---------------------	--------	-----	-------------	-----------	--	------------

<b>Program Area:</b>		<b>Method:</b>	
<b>Site ID:</b>	8628039	<b>Datum:</b>	
<b>District:</b>	SWD	<b>Related Party ID:</b>	
<b>Site Status:</b>		<b>Primary RP Role:</b>	
<b>Facility ID:</b>		<b>RP Begin Date:</b>	
<b>Section:</b>		<b>RP Address1:</b>	
<b>Township:</b>		<b>RP Address2:</b>	
<b>County:</b>	Hillsborough	<b>RP City:</b>	
<b>Range:</b>		<b>RP State:</b>	
<b>Facility Type:</b>		<b>RP Zip5:</b>	
<b>Rank:</b>		<b>RP Zip4:</b>	
<b>Operator:</b>		<b>RP Phone:</b>	
<b>Phone:</b>		<b>RP Extension:</b>	
<b>Name Changed:</b>		<b>Rp Bad Addr Ind:</b>	
<b>Addr Changed:</b>		<b>RP Name:</b>	
<b>Contact:</b>			
<b>Facility Type:</b>	C - Fuel user/Non-retail		

**Program Details**

<b>Facility Status:</b>		<b>Staff Assigned:</b>	
<b>Offsite Contam:</b>		<b>Priority:</b>	
<b>Priority Score:</b>		<b>Score Effective Dt:</b>	
<b>Project Coordinato:</b>		<b>Score When Ranked:</b>	
<b>Program Eligible:</b>		<b>District:</b>	
<b>Ineligible:</b>		<b>Datum:</b>	0
<b>Program Area:</b>	PETROLEUM	<b>Method:</b>	AGPS
<b>Site Manager:</b>	-	<b>Lat DD:</b>	27
<b>Discharge Date:</b>	12/15/2005	<b>Lat MM:</b>	57
<b>Discharge Eligibil:</b>	I	<b>Lat SS:</b>	
<b>Eligibility Progrm:</b>	-	<b>Long DD:</b>	82

Map Key	Number of Records	Direction	Distance (mi/ft)	Elev/Diff (ft)	Site	DB
Cleanup Status:	CLOSED-STCM			Long MM:	26	
Closure Type:	NFA			Long SS:	31	
Closure Date:	12/11/2006					

**Program Details**

Facility Status:		Staff Assigned:	
Offsite Contam:		Priority:	
Priority Score:		Score Effective Dt:	
Project Coordinato:		Score When Ranked:	
Program Eligible:		District:	
Ineligible:		Datum:	0
Program Area:	PETROLEUM	Method:	AGPS
Site Manager:	-	Lat DD:	27
Discharge Date:	03/29/1990	Lat MM:	57
Discharge Eligibil:	E	Lat SS:	
Eligibility Progrm:	PCPP	Long DD:	82
Cleanup Status:	ON HOLD-STCM	Long MM:	26
Closure Type:	-	Long SS:	31
Closure Date:	-		

**Program Details**

Facility Status:		Staff Assigned:	
Offsite Contam:		Priority:	
Priority Score:		Score Effective Dt:	
Project Coordinato:		Score When Ranked:	
Program Eligible:		District:	
Ineligible:		Datum:	0
Program Area:	PETROLEUM	Method:	AGPS
Site Manager:	-	Lat DD:	27
Discharge Date:	09/28/1992	Lat MM:	57
Discharge Eligibil:	E	Lat SS:	
Eligibility Progrm:	PCPP	Long DD:	82
Cleanup Status:	ON HOLD-STCM	Long MM:	26
Closure Type:	-	Long SS:	31
Closure Date:	-		

<a href="#">260</a>	4 of 5	WNW	0.00 / 0.00	8.78 / -2	KIMMINS CONTRACTING CORP 1617 E 2ND AVE TAMPA FL 33605	UST
---------------------	--------	-----	-------------	-----------	--	-----

Facility ID:	8628039	County:	HILLSBOROUGH
Facility Status:	OPEN	Lat/Long Method:	AGPS
Facility Type:	C	Lat DD:	27
Type Desc:	Fuel user/Non-retail	Lat MM:	57
Facility Phone:	8138058646	Lat SS:	25
Dep Co:	P	Long DD:	82
Owner ID:	46347	Long MM:	26
Owner Phone:	8138058646	Long SS:	31
Owner:	KIMMINS CONTRACTING CORP		

Map Key	Number of Records	Direction	Distance (mi/ft)	Elev/Diff (ft)	Site	DB
---------	-------------------	-----------	------------------	----------------	------	----

**Owner Address1:** 1501 2ND AVE  
**Owner Address2:** ATTN: TOM WORISCHECK  
**Owner City:** TAMPA  
**Owner State:** FL  
**Owner Zip 5:** 33605  
**Contact:** TOM WORISCHECK  
**Source:** Tank Facility - All Locations and Tank Information; Tank Facility - All Locations and Owner Information  
**Oculus Docs Inventory URL:** https://erisservice7.ecologeris.com/ErisExt/flo/ocure.ashx?ID=8628039&CAT=11  
**Information Portal Fac URL:** http://prodenv.dep.state.fl.us/DepNexus/public/facilitysearch?pagination=true&facility.id=8628039  
**Information Portal Doc URL:** http://prodenv.dep.state.fl.us/DepNexus/public/electronic-documents/8628039/facility!search

**Tank Information**

<b>Tank ID:</b>	4	<b>Capacity:</b>	2500
<b>Tank Status:</b>	B - REMOVED FROM SITE	<b>Substance:</b>	D - Vehicular Diesel
<b>Status Date:</b>	31-DEC-1992	<b>Placement:</b>	UNDERGROUND
<b>Installation Date:</b>	01-JUL-1980	<b>Tank Vessel Indic:</b>	TANK
<b>Tank Desc:</b>			

**Tank Information**

<b>Tank ID:</b>	1	<b>Capacity:</b>	4000
<b>Tank Status:</b>	B - REMOVED FROM SITE	<b>Substance:</b>	D - Vehicular Diesel
<b>Status Date:</b>	31-DEC-1992	<b>Placement:</b>	UNDERGROUND
<b>Installation Date:</b>	01-JUL-1980	<b>Tank Vessel Indic:</b>	TANK
<b>Tank Desc:</b>			

**Tank Information**

<b>Tank ID:</b>	2	<b>Capacity:</b>	3000
<b>Tank Status:</b>	B - REMOVED FROM SITE	<b>Substance:</b>	D - Vehicular Diesel
<b>Status Date:</b>	31-DEC-1992	<b>Placement:</b>	UNDERGROUND
<b>Installation Date:</b>	01-JUL-1980	<b>Tank Vessel Indic:</b>	TANK
<b>Tank Desc:</b>			

**Tank Information**

<b>Tank ID:</b>	3	<b>Capacity:</b>	2500
<b>Tank Status:</b>	B - REMOVED FROM SITE	<b>Substance:</b>	D - Vehicular Diesel
<b>Status Date:</b>	31-DEC-1992	<b>Placement:</b>	UNDERGROUND
<b>Installation Date:</b>	01-JUL-1980	<b>Tank Vessel Indic:</b>	TANK
<b>Tank Desc:</b>			

<a href="#">260</a>	5 of 5	WNW	0.00 / 0.00	8.78 / -2	<b>KIMMINS CONTRACTING CORP</b> 1617 E 2ND AVE TAMPA FL 33605	STCS
---------------------	--------	-----	-------------	-----------	---	------

<b>Facility ID:</b>	8628039	<b>Zip5 (Open Data):</b>	33605
<b>Type:</b>	C - Fuel User/Non-Retail	<b>CountyID(OpenData):</b>	29
<b>Status:</b>	Open	<b>County (Open Data):</b>	HILLSBOROUGH

Map Key	Number of Records	Direction	Distance (mi/ft)	Elev/Diff (ft)	Site	DB
<b>County:</b>	HILLSBOROUGH				<b>Contam (Map):</b>	YES
<b>Fac Stat(OpenData):</b>	OPEN				<b>Fac Type (Map):</b>	Fuel user/Non-retail
<b>Fac Code(OpenData):</b>	C				<b>Fac Stat (Map):</b>	OPEN
<b>Fac Type(OpenData):</b>	Fuel user/Non-retail				<b>Status (Map):</b>	REVIEWED
<b>Clnup Cd(OpenData):</b>	ONGO				<b>City (Map):</b>	TAMPA
<b>Clnup Dt(OpenData):</b>	2005/03/07 18:35:46+00				<b>County (Map):</b>	29
<b>Status (Open Data):</b>	REVIEWED				<b>Zip5 (Map):</b>	33605
<b>City (Open Data):</b>	TAMPA				<b>Zip4 (Map):</b>	5102
<b>Fac Name(Open Data):</b>	KIMMINS CONTRACTING CORP					
<b>Address (Open Data):</b>	1617 E 2ND AVE					
<b>Fac Cleanup Stat(Open Data):</b>	ONGOING					
<b>Name (Map):</b>	KIMMINS CONTRACTING CORP					
<b>Address (Map):</b>	1617 E 2ND AVE					

#### FDEP Storage Tank Monitoring Open Data Details

<b>Object ID:</b>	16937	<b>Map Src:</b>	imagerywithroads
<b>X:</b>	-82.4414438138054	<b>Map Scale:</b>	282
<b>Y:</b>	27.9563193967414	<b>Elevation:</b>	
<b>Regulated:</b>	YES	<b>El Datum:</b>	
<b>Col Meth:</b>	DPHO	<b>El Resolut:</b>	
<b>Col Name:</b>	WILLIAMS_CA	<b>El Units:</b>	
<b>Col Date:</b>	2019/01/28 16:36:24+00	<b>ALB East:</b>	553034.36
<b>Col Prog:</b>	TANKS-PETROLEUM CONTAMINATION	<b>ALB North:</b>	439911.25
<b>Ver Meth:</b>	DPHO	<b>Loc ID:</b>	35058
<b>Ver Name:</b>	WILLIAMS_CA	<b>Lat DD:</b>	27
<b>Ver Prog:</b>	TANKS-PETROLEUM CONTAMINATION	<b>Lat MM:</b>	57
<b>Ver Date:</b>	2019/01/28 16:36:24+00	<b>Lat SS:</b>	
<b>OOIC:</b>	FACILITY	<b>Long DD:</b>	82
<b>Rel Feat:</b>	EXACT	<b>Long MM:</b>	26
<b>Datum:</b>	NAD83	<b>Long SS:</b>	
<b>Coord Acc:</b>	4		
<b>Col Aff:</b>	FLORIDA DEPARTMENT OF ENVIRONMENTAL PROTECTION		
<b>Ver Aff:</b>	FLORIDA DEPARTMENT OF ENVIRONMENTAL PROTECTION		
<b>Direct:</b>			
<b>Documents:</b>	<a href="https://prodenv.dep.state.fl.us/DepNexus/public/electronic-documents/8628039/gis-facility!search">https://prodenv.dep.state.fl.us/DepNexus/public/electronic-documents/8628039/gis-facility!search</a>		

#### FDEP Open Data - Storage Tank Contamination Monitoring (STCM)

<b>Loc ID:</b>	35058	<b>Rel Feat:</b>	EXACT
<b>Site Type:</b>	Fuel user/Non-retail	<b>El Datum:</b>	
<b>Contam Ind:</b>		<b>El Resolut:</b>	
<b>Phone:</b>	8138058646	<b>El Units:</b>	
<b>Operator:</b>	TOM WORISCHECK	<b>Map Src:</b>	imagerywithroads
<b>Next action:</b>	PLACARD 02-JUN-2022	<b>Map Scale:</b>	282
<b>Fin Respon:</b>		<b>Coord Acc:</b>	4
<b>Office:</b>	SWD	<b>Alb East:</b>	553034.36
<b>OOIC:</b>	FACILITY	<b>Alb North:</b>	439911.25
<b>Col Meth:</b>	DPHO	<b>Datum:</b>	NAD83
<b>Col Name:</b>	WILLIAMS_CA	<b>Elevation:</b>	

<b>Map Key</b>	<b>Number of Records</b>	<b>Direction</b>	<b>Distance (mi/ft)</b>	<b>Elev/Diff (ft)</b>	<b>Site</b>	<b>DB</b>
<b>Col Date:</b>	1/28/2019			<b>Lat DD:</b>	27	
<b>Col Prog:</b>	TANKS-PETROLEUM CONTAMINATION			<b>Lat MM:</b>	57	
<b>Ver Meth:</b>	DPHO			<b>Lat SS:</b>		
<b>Ver Name:</b>	WILLIAMS_CA			<b>Long DD:</b>	82	
<b>Ver Prog:</b>	TANKS-PETROLEUM CONTAMINATION			<b>Long MM:</b>	26	
<b>Ver Date:</b>	1/28/2019			<b>Long SS:</b>		
<b>Object ID:</b>	35058					
<b>Col Aff:</b>	FLORIDA DEPARTMENT OF ENVIRONMENTAL PROTECTION					
<b>Ver Aff:</b>	FLORIDA DEPARTMENT OF ENVIRONMENTAL PROTECTION					
<b>Documents:</b>	<a href="https://prodenv.dep.state.fl.us/DepNexus/public/electronic-documents/8628039/gis-facility!search">https://prodenv.dep.state.fl.us/DepNexus/public/electronic-documents/8628039/gis-facility!search</a>					

**FDEP - Storage Tank Contamination Monitoring (STCM) Details**

**Name:** Kimmins Contracting Corp  
1617 E 2nd Ave  
Tampa, FL 33605- 5102

**LL Method:** DPHO - Autonomous GPS

**Account Owner:** Kimmins Contracting Corp

**Contact:** Tom Worischeck

**Phone:** 813-805-8646

**District:** SWD

**County 1:** 29 - Hillsborough

**Latitude:** 27:57:22.7312

**Longitude:** 82:26:29.1855

**FDEP - Registered Tanks from Storage Tank Contamination Monitoring (STCM) Details**

**Tank No:** 6

**Size:** 10000

**Content:** Vehicular Diesel

**Installed:** 02/01/1991

**Placement:** ABOVE

**Status:** In Service

**Construction:** C - Steel  
K - Ast Containment  
O - Tight Fill  
P - Level Gauges/Alarms

**Piping:** A - Abv, No Soil Contact  
C - Fiberglass  
F - Double Wall  
I - Suction Piping System  
K - Dispenser Liners

**Monitoring:** 4 - Visual Inspect Dispenser Liners  
K - Monitor Dbl Wall Pipe Space  
Q - Visual Inspection Of Asts

**FDEP - Registered Tanks from Storage Tank Contamination Monitoring (STCM) Details**

**Tank No:** 7

**Size:** 10000

**Content:** Vehicular Diesel

**Installed:** 05/01/1996

**Placement:** ABOVE

<b>Map Key</b>	<b>Number of Records</b>	<b>Direction</b>	<b>Distance (mi/ft)</b>	<b>Elev/Diff (ft)</b>	<b>Site</b>	<b>DB</b>
<b>Status:</b>						
<b>Construction:</b>					In Service A - Ball Check Valve C - Steel I - Double Wall M - Spill Containment Bucket N - Flow Shut-Off O - Tight Fill	
<b>Piping:</b>					P - Level Gauges/Alarms A - Abv, No Soil Contact B - Steel/Galvanized Metal I - Suction Piping System J - Pressurized Piping System	
<b>Monitoring:</b>					F - Monitor Dbl Wall Tank Space Q - Visual Inspection Of Asts	

**FDEP - Registered Tanks from Storage Tank Contamination Monitoring (STCM) Details**

**Tank No:** 4  
**Size:** 2500  
**Content:** Vehicular Diesel  
**Installed:** 07/01/1980  
**Placement:** UNDER  
**Status:** Removed from Site  
**Construction:**  
**Piping:**  
**Monitoring:**

**FDEP - Registered Tanks from Storage Tank Contamination Monitoring (STCM) Details**

**Tank No:** 8  
**Size:** 1000  
**Content:** New/Lube Oil  
**Installed:** 06/01/1998  
**Placement:** ABOVE  
**Status:** In Service  
**Construction:** C - Steel  
**Piping:** K - Ast Containment  
A - Abv, No Soil Contact  
B - Steel/Galvanized Metal  
I - Suction Piping System  
**Monitoring:** Q - Visual Inspection Of Asts

**FDEP - Registered Tanks from Storage Tank Contamination Monitoring (STCM) Details**

**Tank No:** 9  
**Size:** 1000  
**Content:** New/Lube Oil  
**Installed:** 06/01/1998  
**Placement:** ABOVE  
**Status:** In Service  
**Construction:** C - Steel  
**Piping:** K - Ast Containment  
A - Abv, No Soil Contact  
B - Steel/Galvanized Metal

<b>Map Key</b>	<b>Number of Records</b>	<b>Direction</b>	<b>Distance (mi/ft)</b>	<b>Elev/Diff (ft)</b>	<b>Site</b>	<b>DB</b>
----------------	--------------------------	------------------	-------------------------	-----------------------	-------------	-----------

**Monitoring:** I - Suction Piping System  
Q - Visual Inspection Of Asts

**FDEP - Registered Tanks from Storage Tank Contamination Monitoring (STCM) Details**

**Tank No:** 1  
**Size:** 4000  
**Content:** Vehicular Diesel  
**Installed:** 07/01/1980  
**Placement:** UNDER  
**Status:** Removed from Site  
**Construction:**  
**Piping:**  
**Monitoring:**

**FDEP - Registered Tanks from Storage Tank Contamination Monitoring (STCM) Details**

**Tank No:** 3  
**Size:** 2500  
**Content:** Vehicular Diesel  
**Installed:** 07/01/1980  
**Placement:** UNDER  
**Status:** Removed from Site  
**Construction:**  
**Piping:**  
**Monitoring:**

**FDEP - Registered Tanks from Storage Tank Contamination Monitoring (STCM) Details**

**Tank No:** 5  
**Size:** 500  
**Content:** Waste Oil  
**Installed:** 07/01/1980  
**Placement:** ABOVE  
**Status:** Removed from Site  
**Construction:**  
**Piping:**  
**Monitoring:**

**FDEP - Registered Tanks from Storage Tank Contamination Monitoring (STCM) Details**

**Tank No:** 11  
**Size:** 2000  
**Content:** Waste Oil  
**Installed:** 07/01/1980  
**Placement:** ABOVE  
**Status:** Removed from Site  
**Construction:**  
**Piping:**

Map Key	Number of Records	Direction	Distance (mi/ft)	Elev/Diff (ft)	Site	DB
---------	-------------------	-----------	------------------	----------------	------	----

Monitoring:

**FDEP - Registered Tanks from Storage Tank Contamination Monitoring (STCM) Details**

**Tank No:** 10  
**Size:** 1000  
**Content:** New/Lube Oil  
**Installed:** 06/01/1998  
**Placement:** ABOVE  
**Status:** In Service  
**Construction:** C - Steel  
                   K - Ast Containment  
**Piping:** A - Abv, No Soil Contact  
                   B - Steel/Galvanized Metal  
                   I - Suction Piping System  
**Monitoring:** Q - Visual Inspection Of Asts

**FDEP - Registered Tanks from Storage Tank Contamination Monitoring (STCM) Details**

**Tank No:** 2  
**Size:** 3000  
**Content:** Vehicular Diesel  
**Installed:** 07/01/1980  
**Placement:** UNDER  
**Status:** Removed from Site  
**Construction:**  
**Piping:**  
**Monitoring:**

<a href="#">261</a>	1 of 1	WNW	0.00 / 0.00	8.72 / -2	KIMMINS CONTRACTING CORP 1616 2ND AVE TAMPA FL 33605	WELL SURVEILLANCE
---------------------	--------	-----	-------------	-----------	--	-------------------

<b>Facility ID:</b>	8628039	<b>County:</b>	HILLSBOROUGH
<b>Project ID:</b>	SUPER	<b>Longitude:</b>	-82.441114
<b>Req No:</b>		<b>Latitude:</b>	27.956723
<b>Loc ID:</b>	187641	<b>GPS Date:</b>	10/9/2001 0:00:00
<b>GPS ID:</b>	187641	<b>Datum:</b>	WS1984
<b>Type:</b>	PETROLEUM	<b>Software:</b>	
<b>Insp CHD:</b>	HILLSBOROUGH	<b>Streetside:</b>	
<b>HAE:</b>	5.42	<b>Agency:</b>	
<b>Loc Method:</b>	DGPS - Differentially Corrected GPS		
<b>Insp F Name:</b>	JIM		
<b>Insp L Name:</b>	PHILLIPS		
<b>Comment:</b>			

<a href="#">262</a>	1 of 3	ESE	0.00 / 0.00	44.98 / 34	10921 CAUSEWAY BLVD BRANDON FL 33511	ERNS
---------------------	--------	-----	-------------	------------	---	------

<b>NRC Report No:</b>	1316405	<b>Latitude Degrees:</b>	
<b>Type of Incident:</b>	FIXED	<b>Latitude Minutes:</b>	



<b>Incident Cause:</b>	EQUIPMENT FAILURE	<b>Latitude Seconds:</b>	
<b>Incident Date:</b>	9/9/2021 17:00	<b>Longitude Degrees:</b>	
<b>Incident Location:</b>		<b>Longitude Minutes:</b>	
<b>Incident Dtg:</b>	DISCOVERED	<b>Longitude Seconds:</b>	
<b>Distance from City:</b>		<b>Lat Quad:</b>	
<b>Distance Units:</b>		<b>Long Quad:</b>	
<b>Direction from City:</b>		<b>Location Section:</b>	
<b>Location County:</b>	HILLSBOROUGH	<b>Location Township:</b>	
<b>Potential Flag:</b>	No	<b>Location Range:</b>	
<b>Year:</b>	Year 2021 Reports		
<b>Description of Incident:</b>	THE CALLER STATED THAT THEY DISCOVERED A PIN-HOLE LEAK IN A PIPE FOR A REFRIGERATION UNIT. THE CAUSE OF THE LEAK WAS DUE TO 2 PIPES RUBBING TOGETHER OVER TIME. THE BUILDING WAS EVACUATED BY THE FIRE DEPARTMENT ONCE THEY GOT ON SCENE. THE AMOUNT OF INDIVIDUALS EVACUATED IS CURRENTLY UNKNOWN AT THIS TIME. BECAUSE OF THIS INCIDENT 200 POUNDS OF REFRIGERANT RELEASED INTO THE ATMOSPHERE.		

**Material Spill Information**

<b>Chris Code:</b>	RFG	<b>Unit of Measure:</b>	POUND(S)
<b>CAS No:</b>	000000-00-0	<b>If Reached Water:</b>	NO
<b>UN No:</b>		<b>Amount in Water:</b>	
<b>Name of Material:</b>	REFRIGERANT GASES	<b>Unit Reach Water:</b>	
<b>Amount of Material:</b>	200		

**Calls Information**

<b>Date Time Received:</b>	9/10/2021 5:29:00 PM	<b>Responsible City:</b>	BRANDON
<b>Date Time Complete:</b>	9/10/2021 5:36:00 PM	<b>Responsible State:</b>	FL
<b>Call Type:</b>	INC	<b>Responsible Zip:</b>	33511
<b>Resp Company:</b>	COSTCO	<b>Source:</b>	TELEPHONE
<b>Resp Org Type:</b>	PRIVATE ENTERPRISE		

**Incident Information**

<b>Tank ID:</b>		<b>Building ID:</b>	COSTCO
<b>Tank Regulated:</b>	U	<b>Location Area ID:</b>	
<b>Tank Regulated By:</b>		<b>Location Block ID:</b>	
<b>Capacity of Tank:</b>		<b>OCSG No:</b>	
<b>Capacity Tank Units:</b>		<b>OCSP No:</b>	
<b>Description of Tank:</b>		<b>State Lease No:</b>	
<b>Actual Amount:</b>		<b>Pier Dock No:</b>	
<b>Actual Amount Units:</b>		<b>Berth Slip No:</b>	
<b>Tank Above Ground:</b>	ABOVE	<b>Brake Failure:</b>	U
<b>NPDES:</b>		<b>Airbag Deployed:</b>	U
<b>NPDES Compliance:</b>	U	<b>Transport Contain:</b>	U
<b>Init Contin Rel No:</b>		<b>Location Subdiv:</b>	
<b>Contin Rel Permit:</b>		<b>Platform Rig Name:</b>	
<b>Contin Release Type:</b>		<b>Platform Letter:</b>	
<b>Aircraft ID:</b>		<b>Allision:</b>	U
<b>Aircraft Runway No:</b>		<b>Type of Structure:</b>	
<b>Aircraft Spot No:</b>		<b>Structure Name:</b>	

Map Key	Number of Records	Direction	Distance (mi/ft)	Elev/Diff (ft)	Site	DB
<b>Aircraft Type:</b>					<b>Structure Oper:</b>	U
<b>Aircraft Model:</b>					<b>Transit Bus Flag:</b>	
<b>Aircraft Fuel Cap:</b>					<b>Date Time Norm Serv:</b>	
<b>Aircraft Fuel Cap U:</b>					<b>Serv Disrupt Time:</b>	
<b>Aircraft Fuel on Brd:</b>					<b>Serv Disrupt Units:</b>	
<b>Aircraft Fuel OB U:</b>					<b>CR Begin Date:</b>	
<b>Aircraft Hanger:</b>					<b>CR End Date:</b>	
<b>Road Mile Marker:</b>					<b>CR Change Date:</b>	
<b>Power Gen Facility:</b>	U				<b>FBI Contact:</b>	
<b>Generating Capacity:</b>					<b>FBI Contact Dt Tm:</b>	
<b>Type of Fixed Obj:</b>	RETAIL STORE				<b>Passenger Handling:</b>	
<b>Type of Fuel:</b>					<b>Passenger Route:</b>	XXX
<b>DOT Crossing No:</b>					<b>Passenger Delay:</b>	XXX
<b>DOT Regulated:</b>	U				<b>Sub Part C Test Req:</b>	XXX
<b>Pipeline Type:</b>					<b>Conductor Test:</b>	
<b>Pipeline Abv Ground:</b>	ABOVE				<b>Engineer Test:</b>	
<b>Pipeline Covered:</b>	U				<b>Trainman Test:</b>	
<b>Exposed Underwater:</b>	N				<b>Yard Foreman Test:</b>	
<b>Railroad Hotline:</b>					<b>RCL Operator Test:</b>	
<b>Railroad Milepost:</b>					<b>Brakeman Test:</b>	
<b>Grade Crossing:</b>	U				<b>Train Dispat Test:</b>	
<b>Crossing Device Ty:</b>					<b>Signalman Test:</b>	
<b>Ty Vehicle Involved:</b>					<b>Oth Employee Test:</b>	
<b>Device Operational:</b>	U				<b>Unknown Test:</b>	

**Incident Details Information**

<b>Release Secured:</b>	Y				<b>State Agen Report No:</b>	
<b>Release Rate:</b>					<b>State Agen on Scene:</b>	
<b>Release Rate Unit:</b>					<b>State Agen Notified:</b>	
<b>Release Rate Rate:</b>					<b>Fed Agency Notified:</b>	
<b>Est Duration of Rel:</b>					<b>Oth Agency Notified:</b>	
<b>Desc Remedial Act:</b>	THE CALLER STATED THAT THE REFRIGERATION TEAM SHUT DOWN THE UNIT AND PATCHED THE HOLE.				<b>Body of Water:</b>	
<b>Fire Involved:</b>	N				<b>Tributary of:</b>	
<b>Fire Extinguished:</b>	U				<b>Near River Mile Make:</b>	
<b>Any Evacuations:</b>	Y				<b>Near River Mile Mark:</b>	
<b>No Evacuated:</b>					<b>Offshore:</b>	N
<b>Who Evacuated:</b>	EVERYONE				<b>Weather Conditions:</b>	
<b>Radius of Evacu:</b>					<b>Air Temperature:</b>	
<b>Any Injuries:</b>	N				<b>Wind Direction:</b>	
<b>No. Injured:</b>					<b>Wind Speed:</b>	
<b>No. Hospitalized:</b>					<b>Wind Speed Unit:</b>	
<b>No. Fatalities:</b>					<b>Water Supp Contam:</b>	U
<b>Any Fatalities:</b>	N				<b>Water Temperature:</b>	
<b>Any Damages:</b>	N				<b>Wave Condition:</b>	
<b>Damage Amount:</b>					<b>Current Speed:</b>	
<b>Air Corridor Closed:</b>	N				<b>Current Direction:</b>	
<b>Air Corridor Desc:</b>					<b>Current Speed Unit:</b>	
<b>Air Closure Time:</b>					<b>EMPL Fatality:</b>	
<b>Waterway Closed:</b>	N				<b>Pass Fatality:</b>	

Map Key	Number of Records	Direction	Distance (mi/ft)	Elev/Diff (ft)	Site	DB
<i>Waterway Desc:</i>					<i>Community Impact:</i>	
<i>Waterway Close Time:</i>					<i>Passengers Transfer:</i>	NO
<i>Road Closed:</i>	N				<i>Passenger Injuries:</i>	
<i>Road Desc:</i>					<i>Employee Injuries:</i>	
<i>Road Closure Time:</i>					<i>Occupant Fatality:</i>	
<i>Road Closure Units:</i>					<i>Sheen Size:</i>	
<i>Closure Direction:</i>					<i>Sheen Size Units:</i>	
<i>Major Artery:</i>	No				<i>Sheen Size Length:</i>	
<i>Track Closed:</i>	N				<i>Sheen Size Length U:</i>	
<i>Track Desc:</i>					<i>Sheen Size Width:</i>	
<i>Track Closure Time:</i>					<i>Sheen Size Width U:</i>	
<i>Track Closure Units:</i>					<i>Sheen Color:</i>	
<i>Track Close Dir:</i>					<i>Dir of Sheen Travel:</i>	
<i>Media Interest:</i>	NONE				<i>Sheen Odor Desc:</i>	
<i>Medium Desc:</i>	AIR				<i>Duration Unit:</i>	
<i>Addl Medium Info:</i>	ATMOSPHERE				<i>Additional Info:</i>	

[262](#)    2 of 3    **ESE**    0.00 / 0.00    44.98 / 34    10921 CAUSEWAY BLVD BRANDON FL 33511    **ERNS**

**NRC Report No:** 1313147    **Latitude Degrees:**

**Type of Incident:** FIXED    **Latitude Minutes:**

**Incident Cause:** EQUIPMENT FAILURE    **Latitude Seconds:**

**Incident Date:** 8/8/2021 6:00    **Longitude Degrees:**

**Incident Location:**    **Longitude Minutes:**

**Incident Dtg:** OCCURRED    **Longitude Seconds:**

**Distance from City:**    **Lat Quad:**

**Distance Units:**    **Long Quad:**

**Direction from City:**    **Location Section:**

**Location County:** HILLSBOROUGH    **Location Township:**

**Potential Flag:** No    **Location Range:**

**Year:** Year 2021 Reports

**Description of Incident:** THE CALLER STATED THAT A LINE FAILED IN THE RACK 'A' REFRIGERANT SYSTEM, WHICH CAUSED 150 POUNDS OF REFRIGERANT TO RELEASE TO THE ATMOSPHERE. BECAUSE OF THIS INCIDENT, 30 EMPLOYEES WERE EVACUATED FROM THE BUILDING.

**Material Spill Information**

**Chris Code:** RFG    **Unit of Measure:** POUND(S)

**CAS No:** 000000-00-0    **If Reached Water:** NO

**UN No:**    **Amount in Water:**

**Name of Material:** REFRIGERANT GASES    **Unit Reach Water:**

**Amount of Material:** 150

**Calls Information**

**Date Time Received:** 8/8/2021 6:21:00 PM    **Responsible City:** BRANDON

**Date Time Complete:** 8/8/2021 6:26:00 PM    **Responsible State:** FL

**Call Type:** INC    **Responsible Zip:** 33511

**Resp Company:** COSTCO    **Source:** TELEPHONE

**Resp Org Type:** PRIVATE ENTERPRISE

Map Key	Number of Records	Direction	Distance (mi/ft)	Elev/Diff (ft)	Site	DB
---------	-------------------	-----------	------------------	----------------	------	----

**Incident Information**

<b>Tank ID:</b>					<b>Building ID:</b>	
<b>Tank Regulated:</b>	U				<b>Location Area ID:</b>	
<b>Tank Regulated By:</b>					<b>Location Block ID:</b>	
<b>Capacity of Tank:</b>					<b>OCSG No:</b>	
<b>Capacity Tank Units:</b>					<b>OCSP No:</b>	
<b>Description of Tank:</b>					<b>State Lease No:</b>	
<b>Actual Amount:</b>					<b>Pier Dock No:</b>	
<b>Actual Amount Units:</b>					<b>Berth Slip No:</b>	
<b>Tank Above Ground:</b>	ABOVE				<b>Brake Failure:</b>	U
<b>NPDES:</b>					<b>Airbag Deployed:</b>	U
<b>NPDES Compliance:</b>	U				<b>Transport Contain:</b>	U
<b>Init Contin Rel No:</b>					<b>Location Subdiv:</b>	
<b>Contin Rel Permit:</b>					<b>Platform Rig Name:</b>	
<b>Contin Release Type:</b>					<b>Platform Letter:</b>	
<b>Aircraft ID:</b>					<b>Allision:</b>	U
<b>Aircraft Runway No:</b>					<b>Type of Structure:</b>	
<b>Aircraft Spot No:</b>					<b>Structure Name:</b>	
<b>Aircraft Type:</b>					<b>Structure Oper:</b>	U
<b>Aircraft Model:</b>					<b>Transit Bus Flag:</b>	
<b>Aircraft Fuel Cap:</b>					<b>Date Time Norm Serv:</b>	
<b>Aircraft Fuel Cap U:</b>					<b>Serv Disrupt Time:</b>	
<b>Aircraft Fuel on Brd:</b>					<b>Serv Disrupt Units:</b>	
<b>Aircraft Fuel OB U:</b>					<b>CR Begin Date:</b>	
<b>Aircraft Hanger:</b>					<b>CR End Date:</b>	
<b>Road Mile Marker:</b>					<b>CR Change Date:</b>	
<b>Power Gen Facility:</b>	U				<b>FBI Contact:</b>	
<b>Generating Capacity:</b>					<b>FBI Contact Dt Tm:</b>	
<b>Type of Fixed Obj:</b>	RETAIL STORE				<b>Passenger Handling:</b>	
<b>Type of Fuel:</b>					<b>Passenger Route:</b>	XXX
<b>DOT Crossing No:</b>					<b>Passenger Delay:</b>	XXX
<b>DOT Regulated:</b>	U				<b>Sub Part C Test Req:</b>	XXX
<b>Pipeline Type:</b>					<b>Conductor Test:</b>	
<b>Pipeline Abv Ground:</b>	ABOVE				<b>Engineer Test:</b>	
<b>Pipeline Covered:</b>	U				<b>Trainman Test:</b>	
<b>Exposed Underwater:</b>	N				<b>Yard Foreman Test:</b>	
<b>Railroad Hotline:</b>					<b>RCL Operator Test:</b>	
<b>Railroad Milepost:</b>					<b>Brakeman Test:</b>	
<b>Grade Crossing:</b>	U				<b>Train Dispat Test:</b>	
<b>Crossing Device Ty:</b>					<b>Signalman Test:</b>	
<b>Ty Vehicle Involved:</b>					<b>Oth Employee Test:</b>	
<b>Device Operational:</b>	U				<b>Unknown Test:</b>	

**Incident Details Information**

<b>Release Secured:</b>	Y	<b>State Agen Report No:</b>	
<b>Release Rate:</b>		<b>State Agen on Scene:</b>	
<b>Release Rate Unit:</b>		<b>State Agen Notified:</b>	

Map Key	Number of Records	Direction	Distance (mi/ft)	Elev/Diff (ft)	Site	DB
<b>Release Rate Rate:</b>					<b>Fed Agency Notified:</b>	
<b>Est Duration of Rel:</b>					<b>Oth Agency Notified:</b>	
<b>Desc Remedial Act:</b>	THE CALLER STATED THAT THEY NOTIFIED A CONTRACTOR TO REPAIR THE LINE AND THE LOCAL FIRE DEPARTMENT RESPONDED AND CLEARED THE BUILDING FOR RE-ENTRY.				<b>Body of Water:</b>	
<b>Fire Involved:</b>	N				<b>Tributary of:</b>	
<b>Fire Extinguished:</b>	U				<b>Near River Mile Make:</b>	
<b>Any Evacuations:</b>	Y				<b>Near River Mile Mark:</b>	
<b>No Evacuated:</b>	30				<b>Offshore:</b>	N
<b>Who Evacuated:</b>	EMPLOYEES				<b>Weather Conditions:</b>	
<b>Radius of Evacu:</b>					<b>Air Temperature:</b>	
<b>Any Injuries:</b>	N				<b>Wind Direction:</b>	
<b>No. Injured:</b>					<b>Wind Speed:</b>	
<b>No. Hospitalized:</b>					<b>Wind Speed Unit:</b>	
<b>No. Fatalities:</b>					<b>Water Supp Contam:</b>	U
<b>Any Fatalities:</b>	N				<b>Water Temperature:</b>	
<b>Any Damages:</b>	N				<b>Wave Condition:</b>	
<b>Damage Amount:</b>					<b>Current Speed:</b>	
<b>Air Corridor Closed:</b>	N				<b>Current Direction:</b>	
<b>Air Corridor Desc:</b>					<b>Current Speed Unit:</b>	
<b>Air Closure Time:</b>					<b>EMPL Fatality:</b>	
<b>Waterway Closed:</b>	N				<b>Pass Fatality:</b>	
<b>Waterway Desc:</b>					<b>Community Impact:</b>	
<b>Waterway Close Time:</b>					<b>Passengers Transfer:</b>	NO
<b>Road Closed:</b>	N				<b>Passenger Injuries:</b>	
<b>Road Desc:</b>					<b>Employee Injuries:</b>	
<b>Road Closure Time:</b>					<b>Occupant Fatality:</b>	
<b>Road Closure Units:</b>					<b>Sheen Size:</b>	
<b>Closure Direction:</b>					<b>Sheen Size Units:</b>	
<b>Major Artery:</b>	No				<b>Sheen Size Length:</b>	
<b>Track Closed:</b>	N				<b>Sheen Size Length U:</b>	
<b>Track Desc:</b>					<b>Sheen Size Width:</b>	
<b>Track Closure Time:</b>					<b>Sheen Size Width U:</b>	
<b>Track Closure Units:</b>					<b>Sheen Color:</b>	
<b>Track Close Dir:</b>					<b>Dir of Sheen Travel:</b>	
<b>Media Interest:</b>	NONE				<b>Sheen Odor Desc:</b>	
<b>Medium Desc:</b>	AIR				<b>Duration Unit:</b>	
<b>Addl Medium Info:</b>	ATMOSPHERE				<b>Additional Info:</b>	VERISK 3E CASE NUMBER 1545703

[262](#)    3 of 3    **ESE**    0.00 / 0.00    44.98 / 34    10921 CAUSEWAY BLVD BRANDON FL 33511    **ERNS**

<b>NRC Report No:</b>	1318821	<b>Latitude Degrees:</b>	
<b>Type of Incident:</b>	FIXED	<b>Latitude Minutes:</b>	
<b>Incident Cause:</b>	EQUIPMENT FAILURE	<b>Latitude Seconds:</b>	
<b>Incident Date:</b>	10/4/2021 11:45	<b>Longitude Degrees:</b>	
<b>Incident Location:</b>	WAREHOUSE	<b>Longitude Minutes:</b>	
<b>Incident Dtg:</b>	OCCURRED	<b>Longitude Seconds:</b>	
<b>Distance from City:</b>		<b>Lat Quad:</b>	
<b>Distance Units:</b>		<b>Long Quad:</b>	
<b>Direction from City:</b>		<b>Location Section:</b>	

Map Key	Number of Records	Direction	Distance (mi/ft)	Elev/Diff (ft)	Site	DB
---------	-------------------	-----------	------------------	----------------	------	----

**Location County:** HILLSBOROUGH **Location Township:**  
**Potential Flag:** No **Location Range:**  
**Year:** Year 2021 Reports  
**Description of Incident:** CALLER STATED 150 POUNDS OF R407 REFRIGERANT RELEASED FROM A COMPRESSOR INSIDE A WAREHOUSE, DUE TO WORN PIPES. 200 PEOPLE WERE EVACUATED FROM THE STORE (75 EMPLOYEES & 125 CUSTOMERS).

**Material Spill Information**

<b>Chris Code:</b>	RFG	<b>Unit of Measure:</b>	POUND(S)
<b>CAS No:</b>	000000-00-0	<b>If Reached Water:</b>	NO
<b>UN No:</b>		<b>Amount in Water:</b>	
<b>Name of Material:</b>	REFRIGERANT GASES (R407)	<b>Unit Reach Water:</b>	
<b>Amount of Material:</b>	150		

**Calls Information**

<b>Date Time Received:</b>	10/6/2021 2:35:00 PM	<b>Responsible City:</b>	BRANDON
<b>Date Time Complete:</b>	10/6/2021 2:44:00 PM	<b>Responsible State:</b>	FL
<b>Call Type:</b>	INC	<b>Responsible Zip:</b>	33511
<b>Resp Company:</b>	COSTCO	<b>Source:</b>	TELEPHONE
<b>Resp Org Type:</b>	PRIVATE ENTERPRISE		

**Incident Information**

<b>Tank ID:</b>		<b>Building ID:</b>	
<b>Tank Regulated:</b>	U	<b>Location Area ID:</b>	
<b>Tank Regulated By:</b>		<b>Location Block ID:</b>	
<b>Capacity of Tank:</b>		<b>OCSG No:</b>	
<b>Capacity Tank Units:</b>		<b>OCSP No:</b>	
<b>Description of Tank:</b>		<b>State Lease No:</b>	
<b>Actual Amount:</b>		<b>Pier Dock No:</b>	
<b>Actual Amount Units:</b>		<b>Berth Slip No:</b>	
<b>Tank Above Ground:</b>	ABOVE	<b>Brake Failure:</b>	U
<b>NPDES:</b>		<b>Airbag Deployed:</b>	U
<b>NPDES Compliance:</b>	U	<b>Transport Contain:</b>	U
<b>Init Contin Rel No:</b>		<b>Location Subdiv:</b>	
<b>Contin Rel Permit:</b>		<b>Platform Rig Name:</b>	
<b>Contin Release Type:</b>		<b>Platform Letter:</b>	
<b>Aircraft ID:</b>		<b>Allision:</b>	U
<b>Aircraft Runway No:</b>		<b>Type of Structure:</b>	
<b>Aircraft Spot No:</b>		<b>Structure Name:</b>	
<b>Aircraft Type:</b>		<b>Structure Oper:</b>	U
<b>Aircraft Model:</b>		<b>Transit Bus Flag:</b>	
<b>Aircraft Fuel Cap:</b>		<b>Date Time Norm Serv:</b>	
<b>Aircraft Fuel Cap U:</b>		<b>Serv Disrupt Time:</b>	
<b>Aircraft Fuel on Brd:</b>		<b>Serv Disrupt Units:</b>	
<b>Aircraft Fuel OB U:</b>		<b>CR Begin Date:</b>	
<b>Aircraft Hanger:</b>		<b>CR End Date:</b>	
<b>Road Mile Marker:</b>		<b>CR Change Date:</b>	

Map Key	Number of Records	Direction	Distance (mi/ft)	Elev/Diff (ft)	Site	DB
<b>Power Gen Facility:</b>	U				<b>FBI Contact:</b>	
<b>Generating Capacity:</b>					<b>FBI Contact Dt Tm:</b>	
<b>Type of Fixed Obj:</b>	WAREHOUSE				<b>Passenger Handling:</b>	
<b>Type of Fuel:</b>					<b>Passenger Route:</b>	XXX
<b>DOT Crossing No:</b>					<b>Passenger Delay:</b>	XXX
<b>DOT Regulated:</b>	U				<b>Sub Part C Test Req:</b>	XXX
<b>Pipeline Type:</b>					<b>Conductor Test:</b>	
<b>Pipeline Abv Ground:</b>	ABOVE				<b>Engineer Test:</b>	
<b>Pipeline Covered:</b>	U				<b>Trainman Test:</b>	
<b>Exposed Underwater:</b>	N				<b>Yard Foreman Test:</b>	
<b>Railroad Hotline:</b>					<b>RCL Operator Test:</b>	
<b>Railroad Milepost:</b>					<b>Brakeman Test:</b>	
<b>Grade Crossing:</b>	U				<b>Train Dispat Test:</b>	
<b>Crossing Device Ty:</b>					<b>Signalman Test:</b>	
<b>Ty Vehicle Involved:</b>					<b>Oth Employee Test:</b>	
<b>Device Operational:</b>	U				<b>Unknown Test:</b>	

**Incident Details Information**

<b>Release Secured:</b>	Y				<b>State Agen Report No:</b>	
<b>Release Rate:</b>					<b>State Agen on Scene:</b>	FD
<b>Release Rate Unit:</b>					<b>State Agen Notified:</b>	FD
<b>Release Rate Rate:</b>					<b>Fed Agency Notified:</b>	
<b>Est Duration of Rel:</b>					<b>Oth Agency Notified:</b>	
<b>Desc Remedial Act:</b>	FIRE DEPARTMENT WAS ON SITE, CONTRACTOR WAS HIRED TO REPAIR THE PIPE, EVACUATION LASTED FOR 15 MINUTES. NO INJURIES WERE REPORTED.				<b>Body of Water:</b>	
<b>Fire Involved:</b>	N				<b>Tributary of:</b>	
<b>Fire Extinguished:</b>	U				<b>Near River Mile Make:</b>	
<b>Any Evacuations:</b>	Y				<b>Near River Mile Mark:</b>	
<b>No Evacuated:</b>	200				<b>Offshore:</b>	N
<b>Who Evacuated:</b>	EVERYONE				<b>Weather Conditions:</b>	
<b>Radius of Evacu:</b>					<b>Air Temperature:</b>	
<b>Any Injuries:</b>	N				<b>Wind Direction:</b>	
<b>No. Injured:</b>					<b>Wind Speed:</b>	
<b>No. Hospitalized:</b>					<b>Wind Speed Unit:</b>	
<b>No. Fatalities:</b>					<b>Water Supp Contam:</b>	U
<b>Any Fatalities:</b>	N				<b>Water Temperature:</b>	
<b>Any Damages:</b>	N				<b>Wave Condition:</b>	
<b>Damage Amount:</b>					<b>Current Speed:</b>	
<b>Air Corridor Closed:</b>	N				<b>Current Direction:</b>	
<b>Air Corridor Desc:</b>					<b>Current Speed Unit:</b>	
<b>Air Closure Time:</b>					<b>EMPL Fatality:</b>	
<b>Waterway Closed:</b>	N				<b>Pass Fatality:</b>	
<b>Waterway Desc:</b>					<b>Community Impact:</b>	
<b>Waterway Close Time:</b>					<b>Passengers Transfer:</b>	NO
<b>Road Closed:</b>	N				<b>Passenger Injuries:</b>	
<b>Road Desc:</b>					<b>Employee Injuries:</b>	
<b>Road Closure Time:</b>					<b>Occupant Fatality:</b>	
<b>Road Closure Units:</b>					<b>Sheen Size:</b>	
<b>Closure Direction:</b>					<b>Sheen Size Units:</b>	

Map Key	Number of Records	Direction	Distance (mi/ft)	Elev/Diff (ft)	Site	DB
Major Artery:	No				Sheen Size Length:	
Track Closed:	N				Sheen Size Length U:	
Track Desc:					Sheen Size Width:	
Track Closure Time:					Sheen Size Width U:	
Track Closure Units:					Sheen Color:	
Track Close Dir:					Dir of Sheen Travel:	
Media Interest:	NONE				Sheen Odor Desc:	
Medium Desc:	AIR				Duration Unit:	
Addl Medium Info:	ATMOSPHERE				Additional Info:	

<a href="#">263</a>	1 of 4	WNW	0.00 / 0.00	8.17 / -3	KIMMINS CONTRACTING INC 1501 E 2ND AVE TAMPA FL 33605-5005	RCRA NON GEN
---------------------	--------	-----	----------------	--------------	--	-----------------

**EPA Handler ID:** FLD982094229  
**Gen Status Universe:** No Report  
**Contact Name:** ROBERT CAPELLI  
**Contact Address:** 1501 E 2ND AVE , , TAMPA , FL, 33605-5005 , US  
**Contact Phone No and Ext:** 813-248-3878  
**Contact Email:**  
**Contact Country:** US  
**County Name:** HILLSBOROUGH  
**EPA Region:** 04  
**Land Type:** Private  
**Receive Date:** 20050809  
**Location Latitude:** 27.956515  
**Location Longitude:** -82.442566

#### Violation/Evaluation Summary

**Note:** VIOLATION or UNDETERMINED: There are VIOLATION or UNDETERMINED details or records associated with this facility (EPA ID) in the Compliance Monitoring and Enforcement table dated Sep, 2022.

#### Violation Details

**Found Violation:** Yes  
**Citation:** GGR:40 CFR 262.11  
**Violation Short Description:** Generators - General  
**Violation Type:** 262.A  
**Violation Determined Date:** 20050621  
**Scheduled Compliance Date:**  
**Return to Compliance:** Unverifiable  
**Actual Return to Compl:** 20050822  
**Violation Responsible Agency:** State

#### Enforcement Details

**Enforcement Type:** 105  
**Enforcement Type Description:**  
**Enforcement Action Date:** 20050822



**Enf Disposition Status:**

**Disposition Status Date:**

**Enforcement Lead Agency:** State

**Proposed Penalty Amount:**

**Final Amount:**

**Paid Amount:**

**Violation Details**

**Found Violation:**

Yes

**Citation:**

GGR:40 CFR 261.2(f)

**Violation Short Description:**

Listing - General

**Violation Type:**

261.A

**Violation Determined Date:**

20050621

**Scheduled Compliance Date:**

**Return to Compliance:**

Unverifiable

**Actual Return to Compl:**

20050822

**Violation Responsible Agency:**

State

**Enforcement Details**

**Enforcement Type:**

105

**Enforcement Type Description:**

**Enforcement Action Date:**

20050822

**Enf Disposition Status:**

**Disposition Status Date:**

**Enforcement Lead Agency:**

State

**Proposed Penalty Amount:**

**Final Amount:**

**Paid Amount:**

**Evaluation Details**

**Evaluation Start Date:**

20050621

**Evaluation Type Description:**

COMPLIANCE EVALUATION INSPECTION ON-SITE

**Violation Short Description:**

Generators - General

**Return to Compliance Date:**

20050822

**Evaluation Agency:**

State

**Evaluation Start Date:**

20050621

**Evaluation Type Description:**

COMPLIANCE EVALUATION INSPECTION ON-SITE

**Violation Short Description:**

Listing - General

**Return to Compliance Date:**

20050822

**Evaluation Agency:**

State

**Handler Summary**

**Importer Activity:**

No

**Mixed Waste Generator:**

No

Map Key	Number of Records	Direction	Distance (mi/ft)	Elev/Diff (ft)	Site	DB
<b>Transporter Activity:</b>		No				
<b>Transfer Facility:</b>		No				
<b>Onsite Burner Exemption:</b>		No				
<b>Furnace Exemption:</b>		No				
<b>Underground Injection Activity:</b>		No				
<b>Commercial TSD:</b>		No				
<b>Used Oil Transporter:</b>		No				
<b>Used Oil Transfer Facility:</b>		No				
<b>Used Oil Processor:</b>		No				
<b>Used Oil Refiner:</b>		No				
<b>Used Oil Burner:</b>		No				
<b>Used Oil Market Burner:</b>		No				
<b>Used Oil Spec Marketer:</b>		No				

**Hazardous Waste Handler Details**

**Sequence No:** 200508  
**Receive Date:** 20050809  
**Handler Name:** KIMMINS CONTRACTING INC  
**Source Type:** Notification  
**Federal Waste Generator Code:** N  
**Generator Code Description:** Not a Generator, Verified

**Hazardous Waste Handler Details**

**Sequence No:** 200506  
**Receive Date:** 20050621  
**Handler Name:** KIMMINS CONTRACTING INC  
**Source Type:** Implementer  
**Federal Waste Generator Code:** 2  
**Generator Code Description:** Small Quantity Generator

**Owner/Operator Details**

<b>Owner/Operator Ind:</b> Current Owner	<b>Street No:</b>
<b>Type:</b> Private	<b>Street 1:</b> 1501 E 2ND AVE
<b>Name:</b> ROBERT MOODY	<b>Street 2:</b>
<b>Date Became Current:</b> 20020515	<b>City:</b> TAMPA
<b>Date Ended Current:</b> 20020530	<b>State:</b> FL
<b>Phone:</b>	<b>Country:</b> US
<b>Source Type:</b> Notification	<b>Zip Code:</b> 33605-5005

<b>Owner/Operator Ind:</b> Current Owner	<b>Street No:</b>
<b>Type:</b> Private	<b>Street 1:</b> 1501 E 2ND AVE
<b>Name:</b> KIMMINS CORP	<b>Street 2:</b>
<b>Date Became Current:</b> 20020530	<b>City:</b> TAMPA
<b>Date Ended Current:</b>	<b>State:</b> FL
<b>Phone:</b>	<b>Country:</b> US
<b>Source Type:</b> Notification	<b>Zip Code:</b> 33605-5005

Map Key	Number of Records	Direction	Distance (mi/ft)	Elev/Diff (ft)	Site	DB
<b>Owner/Operator Ind:</b>	Current Owner				<b>Street No:</b>	
<b>Type:</b>	Private				<b>Street 1:</b>	1501 E 2ND AVE
<b>Name:</b>	ROBERT MOODY				<b>Street 2:</b>	
<b>Date Became Current:</b>	20020515				<b>City:</b>	TAMPA
<b>Date Ended Current:</b>	20020530				<b>State:</b>	FL
<b>Phone:</b>					<b>Country:</b>	US
<b>Source Type:</b>	Implementer				<b>Zip Code:</b>	33605-5005
<b>Owner/Operator Ind:</b>	Current Owner				<b>Street No:</b>	
<b>Type:</b>	Private				<b>Street 1:</b>	1501 E 2ND AVE
<b>Name:</b>	KIMMINS CORP				<b>Street 2:</b>	
<b>Date Became Current:</b>	20020530				<b>City:</b>	TAMPA
<b>Date Ended Current:</b>					<b>State:</b>	FL
<b>Phone:</b>					<b>Country:</b>	US
<b>Source Type:</b>	Implementer				<b>Zip Code:</b>	33605-5005
<b>Owner/Operator Ind:</b>	Current Operator				<b>Street No:</b>	
<b>Type:</b>	Private				<b>Street 1:</b>	1501 E 2ND AVE
<b>Name:</b>	KIMMINS CONTRACTING				<b>Street 2:</b>	
<b>Date Became Current:</b>	19870615				<b>City:</b>	TAMPA
<b>Date Ended Current:</b>					<b>State:</b>	FL
<b>Phone:</b>					<b>Country:</b>	US
<b>Source Type:</b>	Notification				<b>Zip Code:</b>	33605-5005
<b>Owner/Operator Ind:</b>	Current Operator				<b>Street No:</b>	
<b>Type:</b>	Private				<b>Street 1:</b>	1501 E 2ND AVE
<b>Name:</b>	KIMMINS CONTRACTING				<b>Street 2:</b>	
<b>Date Became Current:</b>	19870615				<b>City:</b>	TAMPA
<b>Date Ended Current:</b>					<b>State:</b>	FL
<b>Phone:</b>					<b>Country:</b>	US
<b>Source Type:</b>	Implementer				<b>Zip Code:</b>	33605-5005

**Historical Handler Details**

**Receive Dt:** 20050621  
**Generator Code Description:** Small Quantity Generator  
**Handler Name:** KIMMINS CONTRACTING INC

[263](#)    2 of 4    **WNW**    0.00 / 0.00    8.17 / -3    **KIMMINS - 53RD ST PARCEL IMP  
1501 E 2ND AVE  
TAMPA FL 336055005**    **FINDS/FRS**

**Registry ID:** 110037318015  
**FIPS Code:** 12057  
**HUC Code:** 03100206  
**Site Type Name:** STATIONARY  
**Location Description:**  
**Supplemental Location:**  
**Create Date:** 04-DEC-08  
**Update Date:**  
**Interest Types:** STATE MASTER

Map Key	Number of Records	Direction	Distance (mi/ft)	Elev/Diff (ft)	Site	DB
---------	-------------------	-----------	------------------	----------------	------	----

**SIC Codes:**

**SIC Code Descriptions:**

**NAICS Codes:**

**NAICS Code Descriptions:**

**Conveyor:**

FRS-GEOCODE

**Federal Facility Code:**

**Federal Agency Name:**

**Tribal Land Code:**

**Tribal Land Name:**

**Congressional Dist No:**

11

**Census Block Code:**

120570039001102

**EPA Region Code:**

04

**County Name:**

HILLS

**US/Mexico Border Ind:**

**Latitude:**

27.95671

**Longitude:**

-82.44231

**Reference Point:**

CENTER OF A FACILITY OR STATION

**Coord Collection Method:**

ADDRESS MATCHING-HOUSE NUMBER

**Accuracy Value:**

30

**Datum:**

NAD83

**Source:**

**Facility Detail Rprt URL:**

[https://ofmpub.epa.gov/frs\\_public2/fii\\_query\\_detail.disp\\_program\\_facility?p\\_registry\\_id=110037318015](https://ofmpub.epa.gov/frs_public2/fii_query_detail.disp_program_facility?p_registry_id=110037318015)

**Program Acronyms:**

FDM:84970

[263](#)

3 of 4

WNW

0.00 /  
0.00

8.17 /  
-3

**KIMMINS - 53RD STREET PARCEL  
I  
1501 E 2ND AVE  
TAMPA FL 33605**

[FINDS/FRS](#)

**Registry ID:**

110037464936

**FIPS Code:**

FL057

**HUC Code:**

03100206

**Site Type Name:**

STATIONARY

**Location Description:**

**Supplemental Location:**

**Create Date:**

17-DEC-08

**Update Date:**

05-MAR-13

**Interest Types:**

ICIS-NPDES NON-MAJOR, STORM WATER CONSTRUCTION

**SIC Codes:**

**SIC Code Descriptions:**

**NAICS Codes:**

**NAICS Code Descriptions:**

**Conveyor:**

FRS-GEOCODE

**Federal Facility Code:**

**Federal Agency Name:**

**Tribal Land Code:**

**Tribal Land Name:**

**Congressional Dist No:**

11

**Census Block Code:**

120570039001102

Map Key	Number of Records	Direction	Distance (mi/ft)	Elev/Diff (ft)	Site	DB
<b>EPA Region Code:</b>		04				
<b>County Name:</b>		HILLSBOROUGH				
<b>US/Mexico Border Ind:</b>						
<b>Latitude:</b>		27.95671				
<b>Longitude:</b>		-82.44231				
<b>Reference Point:</b>		CENTER OF A FACILITY OR STATION				
<b>Coord Collection Method:</b>		ADDRESS MATCHING-HOUSE NUMBER				
<b>Accuracy Value:</b>		30				
<b>Datum:</b>		NAD83				
<b>Source:</b>						
<b>Facility Detail Rprt URL:</b>		https://ofmpub.epa.gov/frs_public2/fii_query_detail.disp_program_facility?p_registry_id=110037464936				
<b>Program Acronyms:</b>						
NPDES:FLR10GV21						

<a href="#">263</a>	4 of 4	WNW	0.00 / 0.00	8.17 / -3	KIMMINS CONTRACTING CORP - SHOP AND OFFICE 1501 EAST 2ND AVENUE TAMPA FL 33605-5005	TIER 2
---------------------	--------	-----	-------------	-----------	---	--------

#### 2018 Data

<b>Facility ID:</b>	6137397	<b>Explosive:</b>	False
<b>Filing Year:</b>	2017(Tier2)	<b>Filing Type:</b>	312
<b>CAS No:</b>	68476346	<b>Max Daily Qty:</b>	135200
<b>Solid:</b>	False	<b>Avg Daily Qty:</b>	67600
<b>Liquid:</b>	True	<b>EHS:</b>	
<b>Gas:</b>	False	<b>Below Thresholds:</b>	
<b>Pure:</b>	True	<b>Trade Secret:</b>	
<b>Mixture:</b>	False		
<b>First Submit Date:</b>	2018-03-21(Tier2)		
<b>NAICS Code:</b>	238910		
<b>Dun Bradstreet:</b>	19-647-3557		
<b>Chemical Name:</b>	Diesel Fuel Oil (low sulfur)		
<b>Hazard Not Otherwise Classifie:</b>	False		
<b>Contact Name:</b>	Kimmins Contracting Corp.		
<b>Contact Type:</b>	Owner / Operator		
<b>Contact Email:</b>	tworischeck@kimmins.com		
<b>Contact Work Phone:</b>	813-248-3878		
<b>Contact 24 Hour Phone:</b>	813-610-0169		
<b>Contact Mobile Phone:</b>			

#### 2018 Data

<b>Facility ID:</b>	6137397	<b>Explosive:</b>	False
<b>Filing Year:</b>	2017(Tier2)	<b>Filing Type:</b>	312
<b>CAS No:</b>		<b>Max Daily Qty:</b>	21543
<b>Solid:</b>	False	<b>Avg Daily Qty:</b>	10772
<b>Liquid:</b>	True	<b>EHS:</b>	

Map Key	Number of Records	Direction	Distance (mi/ft)	Elev/Diff (ft)	Site	DB
---------	-------------------	-----------	------------------	----------------	------	----

Gas:	False				<b>Below Thresholds:</b>	
Pure:	True				<b>Trade Secret:</b>	
Mixture:	False					
First Submit Date:		2018-03-21(Tier2)				
NAICS Code:		238910				
Dun Bradstreet:		19-647-3557				
Chemical Name:		Lube Oil				
Hazard Not Otherwise Classifie:	False					
Contact Name:		Kimmins Contracting Corp.				
Contact Type:		Owner / Operator				
Contact Email:		tworischeck@kimmins.com				
Contact Work Phone:		813-248-3878				
Contact 24 Hour Phone:		813-610-0169				
Contact Mobile Phone:						

**2021 Data**

Facility ID:	6855681			<b>Explosive:</b>	False
Filing Year:	2020(Tier2)			<b>Filing Type:</b>	312
CAS No:	68476346			<b>Max Daily Qty:</b>	135,200
Solid:	False			<b>Avg Daily Qty:</b>	67,600
Liquid:	True			<b>EHS:</b>	
Gas:	False			<b>Below Thresholds:</b>	
Pure:	True			<b>Trade Secret:</b>	
Mixture:	False				
First Submit Date:		2021-04-28(Tier2)			
NAICS Code:		238910			
Dun Bradstreet Code:		19-647-3557			
Chemical Name:		Diesel Fuel Oil (low sulfur)			
Hazard Not Otherwise Classifie:	False				
Contact Name:		Kimmins Contracting Corp.			
Contact Type:		Owner / Operator			
Contact Email:		tworischeck@kimmins.com			
Contact Work Phone:		813-248-3878			
Contact 24 Hour Phone:		813-610-0169			
Contact Mobile Phone:					

**2021 Data**

Facility ID:	6855681			<b>Explosive:</b>	False
Filing Year:	2020(Tier2)			<b>Filing Type:</b>	312
CAS No:				<b>Max Daily Qty:</b>	21,543
Solid:	False			<b>Avg Daily Qty:</b>	10,772
Liquid:	True			<b>EHS:</b>	
Gas:	False			<b>Below Thresholds:</b>	
Pure:	True			<b>Trade Secret:</b>	
Mixture:	False				
First Submit Date:		2021-04-28(Tier2)			
NAICS Code:		238910			
Dun Bradstreet Code:		19-647-3557			

<b>Map Key</b>	<b>Number of Records</b>	<b>Direction</b>	<b>Distance (mi/ft)</b>	<b>Elev/Diff (ft)</b>	<b>Site</b>	<b>DB</b>
----------------	--------------------------	------------------	-------------------------	-----------------------	-------------	-----------

**Chemical Name:** Lube Oil  
**Hazard Not Otherwise Classifie:** False  
**Contact Name:** Kimmins Contracting Corp.  
**Contact Type:** Owner / Operator  
**Contact Email:** tworischeck@kimmins.com  
**Contact Work Phone:** 813-248-3878  
**Contact 24 Hour Phone:** 813-610-0169  
**Contact Mobile Phone:**

**2022 Data**

<b>Facility ID:</b>	7134482	<b>Explosive:</b>	False
<b>Filing Year:</b>	2021(Tier2)	<b>Filing Type:</b>	
<b>CAS No:</b>		<b>Max Daily Qty:</b>	21,543
<b>Solid:</b>	False	<b>Avg Daily Qty:</b>	10,772
<b>Liquid:</b>	True	<b>EHS:</b>	
<b>Gas:</b>	False	<b>Below Thresholds:</b>	
<b>Pure:</b>	True	<b>Trade Secret:</b>	
<b>Mixture:</b>	False		
<b>First Submit Date:</b>	2022-02-28(Tier2)		
<b>NAICS Code:</b>	238910		
<b>Dun Bradstreet Code:</b>	19-647-3557		
<b>Chemical Name:</b>	Lube Oil		
<b>Hazard Not Otherwise Classifie:</b>	False		
<b>Contact Name:</b>	Kimmins Contracting Corp.		
<b>Contact Type:</b>	Owner / Operator		
<b>Contact Email:</b>	tworischeck@kimmins.com		
<b>Contact Work Phone:</b>	813-248-3878		
<b>Contact 24 Hour Phone:</b>	813-610-0169		
<b>Contact Mobile Phone:</b>			

**2022 Data**

<b>Facility ID:</b>	7134482	<b>Explosive:</b>	False
<b>Filing Year:</b>	2021(Tier2)	<b>Filing Type:</b>	
<b>CAS No:</b>	68476346	<b>Max Daily Qty:</b>	135,200
<b>Solid:</b>	False	<b>Avg Daily Qty:</b>	67,600
<b>Liquid:</b>	True	<b>EHS:</b>	
<b>Gas:</b>	False	<b>Below Thresholds:</b>	
<b>Pure:</b>	True	<b>Trade Secret:</b>	
<b>Mixture:</b>	False		
<b>First Submit Date:</b>	2022-02-28(Tier2)		
<b>NAICS Code:</b>	238910		
<b>Dun Bradstreet Code:</b>	19-647-3557		
<b>Chemical Name:</b>	Diesel Fuel Oil (low sulfur)		
<b>Hazard Not Otherwise Classifie:</b>	False		
<b>Contact Name:</b>	Kimmins Contracting Corp.		
<b>Contact Type:</b>	Owner / Operator		
<b>Contact Email:</b>	tworischeck@kimmins.com		
<b>Contact Work Phone:</b>	813-248-3878		

Map Key	Number of Records	Direction	Distance (mi/ft)	Elev/Diff (ft)	Site	DB
<b>Contact 24 Hour Phone:</b>		813-610-0169				
<b>Contact Mobile Phone:</b>						

<a href="#">264</a>	1 of 2	WNW	0.00 / 0.00	8.15 / -3	KIMMINS CONTRACTING INC 1501 2ND AVE TAMPA FL 33605-5005	FINDS/FRS
---------------------	--------	-----	-------------	-----------	--	-----------

**Registry ID:** 110002559320  
**FIPS Code:** 12057  
**HUC Code:** 03100206  
**Site Type Name:** STATIONARY  
**Location Description:**  
**Supplemental Location:**  
**Create Date:** 01-MAR-00  
**Update Date:** 08-AUG-10  
**Interest Types:** STATE MASTER, UNSPECIFIED UNIVERSE  
**SIC Codes:** 1731, 1771, 1794, 1795  
**SIC Code Descriptions:** CONCRETE WORK, ELECTRICAL WORK, EXCAVATION WORK, WRECKING AND DEMOLITION WORK  
**NAICS Codes:** 238110, 238140, 238210, 238910, 238990  
**NAICS Code Descriptions:** ALL OTHER SPECIALTY TRADE CONTRACTORS., ELECTRICAL CONTRACTORS., MASONRY CONTRACTORS., POURED CONCRETE FOUNDATION AND STRUCTURE CONTRACTORS., SITE PREPARATION CONTRACTORS.  
**Conveyor:** RCRAINFO  
**Federal Facility Code:**  
**Federal Agency Name:**  
**Tribal Land Code:**  
**Tribal Land Name:**  
**Congressional Dist No:** 11  
**Census Block Code:** 120570039001102  
**EPA Region Code:** 04  
**County Name:** HILLS  
**US/Mexico Border Ind:**  
**Latitude:** 27.956819  
**Longitude:** -82.442433  
**Reference Point:** FACILITY/MONITORING SITE BOUNDARY POINT  
**Coord Collection Method:** INTERPOLATION-PHOTO  
**Accuracy Value:** 4  
**Datum:** NAD83  
**Source:**  
**Facility Detail Rprt URL:** [https://ofmpub.epa.gov/frs\\_public2/fii\\_query\\_detail.disp\\_program\\_facility?p\\_registry\\_id=110002559320](https://ofmpub.epa.gov/frs_public2/fii_query_detail.disp_program_facility?p_registry_id=110002559320)  
**Program Acronyms:**  
 FDM:38889, RCRAINFO:FLD982094229

<a href="#">264</a>	2 of 2	WNW	0.00 / 0.00	8.15 / -3	KIMMINS CONTRACTING CORP 1501 2ND AVENUE TAMPA FL 33605	PRP
---------------------	--------	-----	-------------	-----------	---	-----

**Site EPA ID:** FLR000033514  
**Site Name:** FORTY-THIRD STREET BAY DRUM SITE  
**Site NPL Status:** Not on the NPL  
**Site Non NPL Status:** Other Cleanup Activity: State-Lead Cleanup



Map Key	Number of Records	Direction	Distance (mi/ft)	Elev/Diff (ft)	Site	DB
---------	-------------------	-----------	------------------	----------------	------	----

**Site Address:** 1608 NORTH 43RD STREET  
**Site City:** TAMPA  
**Site State:** FL  
**Site Zip:** 33605-5938  
**Site Primary Latitude:**  
**Site Primary Longitude:**

**Noticed Party Action Information**

**Action Type Seq:** AC-1  
**Action Name:** ADM ORDR  
**Action Date:** SETTLEMENT DATE 09/14/2004

<a href="#">265</a>	1 of 1	WNW	0.00 / 0.00	9.31 / -2	KIMMINS CONTRACTING CORP. 1501 SECOND AVENUE TAMPA FL 33605	PRP
---------------------	--------	-----	-------------	-----------	---	-----

**Site EPA ID:** FLD004091807  
**Site Name:** PEAK OIL CO./BAY DRUM CO.  
**Site NPL Status:** Currently on the Final NPL  
**Site Non NPL Status:**  
**Site Address:** S.R. 574  
**Site City:** TAMPA  
**Site State:** FL  
**Site Zip:** 33619  
**Site Primary Latitude:** +27.970800  
**Site Primary Longitude:** -82.340400

**Noticed Party Action Information**

**Action Type Seq:** AC-5  
**Action Name:** ADM ORDR  
**Action Date:** SETTLEMENT DATE 07/10/2002

<a href="#">266</a>	1 of 1	WNW	0.00 / 0.00	7.81 / -3	KIMMINS CONTRACTING CORP. 1501 2ND AVENUE, E. TAMPA FL 33605	SWF/LF
---------------------	--------	-----	-------------	-----------	--	--------

<b>Facility ID:</b> 96889	<b>District:</b> SWD
<b>Fac Type (Geodata):</b>	<b>Section:</b>
<b>Fac Stat (Geodata):</b>	<b>Township:</b>
<b>Status Dt (Geodat):</b>	<b>Range:</b>
<b>Ownership (Geodat):</b>	<b>County ID (Geodat):</b>
<b>Zip4 (Geodata):</b>	<b>County (Geodata):</b>
<b>Zip5 (Geodata):</b>	<b>County:</b> HILLSBOROUGH
<b>District (Geodata):</b>	<b>Latitude:</b> ::
<b>Office (Geodata):</b>	<b>Longitude:</b> ::
<b>Resp Authority:</b>	
<b>RA Address:</b>	
<b>City1:</b>	
<b>RA State:</b>	

Map Key	Number of Records	Direction	Distance (mi/ft)	Elev/Diff (ft)	Site	DB
Zip1:		33605				
RA Phone No.:						
RA Email:						
Site Supervisor:						
SS Address:						
City 1:						
SS State:						
Zip 1:						
SS Phone No:						
SS Email:						
Land Owner:						
LO Address:						
City 2:						
LO State:						
Zip 2:						
LO Phone No:						
Facility Name (Geodata):						
Address (Geodata):						
City (Geodata):						
Documents (Geodata):						
Reports (Geodata):						
Info Portal Facility URL:					<a href="http://prodenv.dep.state.fl.us/DepNexus/public/facilitysearch?pagination=true&amp;facility.id=96889">http://prodenv.dep.state.fl.us/DepNexus/public/facilitysearch?pagination=true&amp;facility.id=96889</a>	
Oculus Docs Inventory URL:					<a href="https://erisservice7.ecologeris.com/ErisExt/flo/ocure.ashx?ID=96889&amp;CAT=8">https://erisservice7.ecologeris.com/ErisExt/flo/ocure.ashx?ID=96889&amp;CAT=8</a>	
Data Source:					Solid Waste Facility Inventory Report	
<b><u>Class details</u></b>						
Class:		WASTE TIRE COLLECTOR				
Class Status:		INACTIVE (I)				

<a href="#">267</a>	1 of 2	WNW	0.00 / 0.00	7.95 / -3	EMPIRE BODY SHOP INC 1302 N 15TH ST TAMPA FL 33605-5040	RCRA NON GEN
---------------------	--------	-----	-------------	-----------	---	-----------------

**EPA Handler ID:** FLR000045617  
**Gen Status Universe:** No Report  
**Contact Name:** BOBBY COMPARETTO  
**Contact Address:** 1302 , N 15TH ST , , TAMPA , FL, 33605-5040 , US  
**Contact Phone No and Ext:** 813-248-2740  
**Contact Email:**  
**Contact Country:** US  
**County Name:** HILLSBOROUGH  
**EPA Region:** 04  
**Land Type:** Private  
**Receive Date:** 20120306  
**Location Latitude:** 27.957035  
**Location Longitude:** -82.443125

**Violation/Evaluation Summary**

**Note:** NO RECORDS: As of Sep 2022, there are no Compliance Monitoring and Enforcement (violation) records

Map Key	Number of Records	Direction	Distance (mi/ft)	Elev/Diff (ft)	Site	DB
---------	-------------------	-----------	------------------	----------------	------	----

associated with this facility (EPA ID).

**Handler Summary**

**Importer Activity:** No  
**Mixed Waste Generator:** No  
**Transporter Activity:** No  
**Transfer Facility:** No  
**Onsite Burner Exemption:** No  
**Furnace Exemption:** No  
**Underground Injection Activity:** No  
**Commercial TSD:** No  
**Used Oil Transporter:** No  
**Used Oil Transfer Facility:** No  
**Used Oil Processor:** No  
**Used Oil Refiner:** No  
**Used Oil Burner:** No  
**Used Oil Market Burner:** No  
**Used Oil Spec Marketer:** No

**Hazardous Waste Handler Details**

**Sequence No:** 199806  
**Receive Date:** 19980604  
**Handler Name:** EMPIRE BODY SHOP INC  
**Source Type:** Notification  
**Federal Waste Generator Code:** 3  
**Generator Code Description:** Very Small Quantity Generator

**Waste Code Details**

**Hazardous Waste Code:** D001  
**Waste Code Description:** IGNITABLE WASTE

**Hazardous Waste Handler Details**

**Sequence No:** 201203  
**Receive Date:** 20120306  
**Handler Name:** EMPIRE BODY SHOP INC  
**Source Type:** Implementer  
**Federal Waste Generator Code:** N  
**Generator Code Description:** Not a Generator, Verified

**Owner/Operator Details**

<b>Owner/Operator Ind:</b> Current Owner	<b>Street No:</b>
<b>Type:</b> Private	<b>Street 1:</b> 1302 N 15TH ST
<b>Name:</b> BOBBY COMPARETTO	<b>Street 2:</b>

Map Key	Number of Records	Direction	Distance (mi/ft)	Elev/Diff (ft)	Site	DB
<i>Date Became Current:</i>	19980604				<i>City:</i> TAMPA	
<i>Date Ended Current:</i>					<i>State:</i> FL	
<i>Phone:</i>					<i>Country:</i> US	
<i>Source Type:</i>	Implementer				<i>Zip Code:</i> 33605-5040	
<i>Owner/Operator Ind:</i>	Current Owner				<i>Street No:</i>	
<i>Type:</i>	Private				<i>Street 1:</i> 1302 N 15TH ST	
<i>Name:</i>	COMPARETTO BOBBY				<i>Street 2:</i>	
<i>Date Became Current:</i>	19980604				<i>City:</i> TAMPA	
<i>Date Ended Current:</i>					<i>State:</i> FL	
<i>Phone:</i>					<i>Country:</i> US	
<i>Source Type:</i>	Notification				<i>Zip Code:</i> 33605-5040	
<i>Owner/Operator Ind:</i>	Current Owner				<i>Street No:</i>	
<i>Type:</i>	Private				<i>Street 1:</i> 1302 N 15TH ST	
<i>Name:</i>	BOBBY COMPARETTO				<i>Street 2:</i>	
<i>Date Became Current:</i>	19980604				<i>City:</i> TAMPA	
<i>Date Ended Current:</i>					<i>State:</i> FL	
<i>Phone:</i>					<i>Country:</i> US	
<i>Source Type:</i>	Notification				<i>Zip Code:</i> 33605-5040	

**Historical Handler Details**

*Receive Dt:* 19980604  
*Generator Code Description:* Very Small Quantity Generator  
*Handler Name:* EMPIRE BODY SHOP INC

<a href="#">267</a>	2 of 2	WNW	0.00 / 0.00	7.95 / -3	EMPIRE BODY SHOP INC 1302 N 15TH ST TAMPA FL 336055040	FINDS/FRS
---------------------	--------	-----	-------------	-----------	--	-----------

*Registry ID:* 110005650535  
*FIPS Code:* 12057  
*HUC Code:* 03100206  
*Site Type Name:* STATIONARY  
*Location Description:*  
*Supplemental Location:*  
*Create Date:* 01-MAR-00  
*Update Date:* 28-MAR-14  
*Interest Types:* STATE MASTER, UNSPECIFIED UNIVERSE  
*SIC Codes:*  
*SIC Code Descriptions:*  
*NAICS Codes:*  
*NAICS Code Descriptions:*  
*Conveyor:* RCRAINFO  
*Federal Facility Code:*  
*Federal Agency Name:*  
*Tribal Land Code:*  
*Tribal Land Name:*  
*Congressional Dist No:* 11  
*Census Block Code:* 120570039001103

Map Key	Number of Records	Direction	Distance (mi/ft)	Elev/Diff (ft)	Site	DB
<b>EPA Region Code:</b>		04				
<b>County Name:</b>		HILLS				
<b>US/Mexico Border Ind:</b>						
<b>Latitude:</b>		27.957339				
<b>Longitude:</b>		-82.442992				
<b>Reference Point:</b>		CENTER OF A FACILITY OR STATION				
<b>Coord Collection Method:</b>		INTERPOLATION-PHOTO				
<b>Accuracy Value:</b>		4				
<b>Datum:</b>		NAD83				
<b>Source:</b>						
<b>Facility Detail Rprt URL:</b>		https://ofmpub.epa.gov/frs_public2/fii_query_detail.disp_program_facility?p_registry_id=110005650535				
<b>Program Acronyms:</b>						
FDM:58248, RCRAINFO:FLR000045617						

<a href="#">268</a>	1 of 2	W	0.00 / 0.00	5.91 / -5	PRODUCTION BLAST CONSULTANTS INC 610 E HARBOR ST TAMPA FL 33602-3140	RCRA NON GEN
---------------------	--------	---	-------------	-----------	--	-----------------

**EPA Handler ID:** FLD984215418  
**Gen Status Universe:** No Report  
**Contact Name:** DANA NEER  
**Contact Address:** 610 , HARBOR ST , , TAMPA , FL, 33605 , US  
**Contact Phone No and Ext:** 813-225-1136  
**Contact Email:**  
**Contact Country:** US  
**County Name:** HILLSBOROUGH  
**EPA Region:** 04  
**Land Type:** Private  
**Receive Date:** 20110128  
**Location Latitude:** 27.954035  
**Location Longitude:** -82.44395

**Violation/Evaluation Summary**

**Note:** VIOLATION or UNDETERMINED: There are VIOLATION or UNDETERMINED details or records associated with this facility (EPA ID) in the Compliance Monitoring and Enforcement table dated Sep, 2022.

**Violation Details**

**Found Violation:** Yes  
**Citation:** GPT:40 CFR 265.37 :Previous citatio  
**Violation Short Description:** TSD IS-Thermal Treatment  
**Violation Type:** 265.P  
**Violation Determined Date:** 19930624  
**Scheduled Compliance Date:**  
**Return to Compliance:** Unverifiable  
**Actual Return to Compl:** 19931002  
**Violation Responsible Agency:** State

<b>Map Key</b>	<b>Number of Records</b>	<b>Direction</b>	<b>Distance (mi/ft)</b>	<b>Elev/Diff (ft)</b>	<b>Site</b>	<b>DB</b>
----------------	--------------------------	------------------	-------------------------	-----------------------	-------------	-----------

**Enforcement Details**

**Enforcement Type:** 312  
**Enforcement Type Description:** DEP SHORT FORM CONSENT ORDER  
**Enforcement Action Date:** 19931220  
**Enf Disposition Status:**  
**Disposition Status Date:**  
**Enforcement Lead Agency:** State  
**Proposed Penalty Amount:**  
**Final Amount:** 1150  
**Paid Amount:** 1150

**Enforcement Type:** 115  
**Enforcement Type Description:** DEP MEETING  
**Enforcement Action Date:** 19930823  
**Enf Disposition Status:**  
**Disposition Status Date:**  
**Enforcement Lead Agency:** State  
**Proposed Penalty Amount:**  
**Final Amount:**  
**Paid Amount:**

**Violation Details**

**Found Violation:** Yes  
**Citation:** GPT:40 CFR 265.37 :Previous citatio  
**Violation Short Description:** TSD IS-Thermal Treatment  
**Violation Type:** 265.P  
**Violation Determined Date:** 19930624  
**Scheduled Compliance Date:** 19930714  
**Return to Compliance:** Unverifiable  
**Actual Return to Compl:** 19931002  
**Violation Responsible Agency:** State

**Enforcement Details**

**Enforcement Type:** 125  
**Enforcement Type Description:** DEP WARNING LETTER  
**Enforcement Action Date:** 19930702  
**Enf Disposition Status:**  
**Disposition Status Date:**  
**Enforcement Lead Agency:** State  
**Proposed Penalty Amount:**  
**Final Amount:**  
**Paid Amount:**

**Violation Details**

**Found Violation:** Yes  
**Citation:** GPT:40 CFR 262.34(a)(2)  
**Violation Short Description:** Generators - Pre-transport  
**Violation Type:** 262.C  
**Violation Determined Date:** 19930624  
**Scheduled Compliance Date:** 19930714  
**Return to Compliance:** Unverifiable  
**Actual Return to Compl:** 19930823  
**Violation Responsible Agency:** State

**Enforcement Details**

**Enforcement Type:** 125  
**Enforcement Type Description:** DEP WARNING LETTER  
**Enforcement Action Date:** 19930702  
**Enf Disposition Status:**  
**Disposition Status Date:**  
**Enforcement Lead Agency:** State  
**Proposed Penalty Amount:**  
**Final Amount:**  
**Paid Amount:**

**Violation Details**

**Found Violation:** Yes  
**Citation:** GPT:40 CFR 262.34(a)(3)  
**Violation Short Description:** Generators - Pre-transport  
**Violation Type:** 262.C  
**Violation Determined Date:** 19930624  
**Scheduled Compliance Date:** 19930714  
**Return to Compliance:** Unverifiable  
**Actual Return to Compl:** 19930823  
**Violation Responsible Agency:** State

**Enforcement Details**

**Enforcement Type:** 125  
**Enforcement Type Description:** DEP WARNING LETTER  
**Enforcement Action Date:** 19930702  
**Enf Disposition Status:**  
**Disposition Status Date:**  
**Enforcement Lead Agency:** State  
**Proposed Penalty Amount:**  
**Final Amount:**  
**Paid Amount:**

**Violation Details**

**Found Violation:** Yes

**Citation:** GGR:40 CFR 262.11  
**Violation Short Description:** Generators - General  
**Violation Type:** 262.A  
**Violation Determined Date:** 19930624  
**Scheduled Compliance Date:**  
**Return to Compliance:** Unverifiable  
**Actual Return to Compl:** 19930823  
**Violation Responsible Agency:** State

**Enforcement Details**

**Enforcement Type:** 312  
**Enforcement Type Description:** DEP SHORT FORM CONSENT ORDER  
**Enforcement Action Date:** 19931220  
**Enf Disposition Status:**  
**Disposition Status Date:**  
**Enforcement Lead Agency:** State  
**Proposed Penalty Amount:**  
**Final Amount:** 1150  
**Paid Amount:** 1150

**Enforcement Type:** 115  
**Enforcement Type Description:** DEP MEETING  
**Enforcement Action Date:** 19930823  
**Enf Disposition Status:**  
**Disposition Status Date:**  
**Enforcement Lead Agency:** State  
**Proposed Penalty Amount:**  
**Final Amount:**  
**Paid Amount:**

**Violation Details**

**Found Violation:** Yes  
**Citation:** GPT:40 CFR 262.34(d)(5)(ii)  
**Violation Short Description:** Generators - Pre-transport  
**Violation Type:** 262.C  
**Violation Determined Date:** 19930624  
**Scheduled Compliance Date:** 19930714  
**Return to Compliance:** Unverifiable  
**Actual Return to Compl:** 19930823  
**Violation Responsible Agency:** State

**Enforcement Details**

**Enforcement Type:** 125  
**Enforcement Type Description:** DEP WARNING LETTER  
**Enforcement Action Date:** 19930702  
**Enf Disposition Status:**  
**Disposition Status Date:**



Map Key	Number of Records	Direction	Distance (mi/ft)	Elev/Diff (ft)	Site	DB
---------	-------------------	-----------	------------------	----------------	------	----

**Enforcement Lead Agency:** State  
**Proposed Penalty Amount:**  
**Final Amount:**  
**Paid Amount:**

**Violation Details**

**Found Violation:** Yes  
**Citation:** GGR:40 CFR 262.11  
**Violation Short Description:** Generators - General  
**Violation Type:** 262.A  
**Violation Determined Date:** 19930624  
**Scheduled Compliance Date:** 19930714  
**Return to Compliance:** Unverifiable  
**Actual Return to Compl:** 19930823  
**Violation Responsible Agency:** State

**Enforcement Details**

**Enforcement Type:** 125  
**Enforcement Type Description:** DEP WARNING LETTER  
**Enforcement Action Date:** 19930702  
**Enf Disposition Status:**  
**Disposition Status Date:**  
**Enforcement Lead Agency:** State  
**Proposed Penalty Amount:**  
**Final Amount:**  
**Paid Amount:**

**Violation Details**

**Found Violation:** Yes  
**Citation:** GPT:40 CFR 265.32  
**Violation Short Description:** TSD IS-Preparedness and Prevention  
**Violation Type:** 265.C  
**Violation Determined Date:** 19930624  
**Scheduled Compliance Date:** 19930714  
**Return to Compliance:** Unverifiable  
**Actual Return to Compl:** 19930823  
**Violation Responsible Agency:** State

**Enforcement Details**

**Enforcement Type:** 125  
**Enforcement Type Description:** DEP WARNING LETTER  
**Enforcement Action Date:** 19930702  
**Enf Disposition Status:**  
**Disposition Status Date:**  
**Enforcement Lead Agency:** State

<b>Map Key</b>	<b>Number of Records</b>	<b>Direction</b>	<b>Distance (mi/ft)</b>	<b>Elev/Diff (ft)</b>	<b>Site</b>	<b>DB</b>
----------------	--------------------------	------------------	-------------------------	-----------------------	-------------	-----------

**Proposed Penalty Amount:**

**Final Amount:**

**Paid Amount:**

**Violation Details**

**Found Violation:** Yes  
**Citation:** GPT:40 CFR 262.34(a)(3)  
**Violation Short Description:** Generators - Pre-transport  
**Violation Type:** 262.C  
**Violation Determined Date:** 19930624  
**Scheduled Compliance Date:**  
**Return to Compliance:** Unverifiable  
**Actual Return to Compl:** 19930823  
**Violation Responsible Agency:** State

**Enforcement Details**

**Enforcement Type:** 312  
**Enforcement Type Description:** DEP SHORT FORM CONSENT ORDER  
**Enforcement Action Date:** 19931220  
**Enf Disposition Status:**  
**Disposition Status Date:**  
**Enforcement Lead Agency:** State  
**Proposed Penalty Amount:**  
**Final Amount:** 1150  
**Paid Amount:** 1150

**Enforcement Type:** 115  
**Enforcement Type Description:** DEP MEETING  
**Enforcement Action Date:** 19930823  
**Enf Disposition Status:**  
**Disposition Status Date:**  
**Enforcement Lead Agency:** State  
**Proposed Penalty Amount:**  
**Final Amount:**  
**Paid Amount:**

**Violation Details**

**Found Violation:** Yes  
**Citation:** GPT:40 CFR 265.174  
**Violation Short Description:** TSD IS-Container Use and Management  
**Violation Type:** 265.I  
**Violation Determined Date:** 19930624  
**Scheduled Compliance Date:** 19930714  
**Return to Compliance:** Unverifiable  
**Actual Return to Compl:** 19930823  
**Violation Responsible Agency:** State

Map Key	Number of Records	Direction	Distance (mi/ft)	Elev/Diff (ft)	Site	DB
---------	-------------------	-----------	------------------	----------------	------	----

**Enforcement Details**

**Enforcement Type:** 125  
**Enforcement Type Description:** DEP WARNING LETTER  
**Enforcement Action Date:** 19930702  
**Enf Disposition Status:**  
**Disposition Status Date:**  
**Enforcement Lead Agency:** State  
**Proposed Penalty Amount:**  
**Final Amount:**  
**Paid Amount:**

**Violation Details**

**Found Violation:** Yes  
**Citation:** GPT:40 CFR 262.34(a)(2)  
**Violation Short Description:** Generators - Pre-transport  
**Violation Type:** 262.C  
**Violation Determined Date:** 19930624  
**Scheduled Compliance Date:**  
**Return to Compliance:** Unverifiable  
**Actual Return to Compl:** 19930823  
**Violation Responsible Agency:** State

**Enforcement Details**

**Enforcement Type:** 312  
**Enforcement Type Description:** DEP SHORT FORM CONSENT ORDER  
**Enforcement Action Date:** 19931220  
**Enf Disposition Status:**  
**Disposition Status Date:**  
**Enforcement Lead Agency:** State  
**Proposed Penalty Amount:**  
**Final Amount:** 1150  
**Paid Amount:** 1150

**Enforcement Type:** 115  
**Enforcement Type Description:** DEP MEETING  
**Enforcement Action Date:** 19930823  
**Enf Disposition Status:**  
**Disposition Status Date:**  
**Enforcement Lead Agency:** State  
**Proposed Penalty Amount:**  
**Final Amount:**  
**Paid Amount:**

**Violation Details**

**Found Violation:** Yes

<b>Map Key</b>	<b>Number of Records</b>	<b>Direction</b>	<b>Distance (mi/ft)</b>	<b>Elev/Diff (ft)</b>	<b>Site</b>	<b>DB</b>
----------------	--------------------------	------------------	-------------------------	-----------------------	-------------	-----------

**Citation:** GPT:40 CFR 262.34(d)(5)(ii)  
**Violation Short Description:** Generators - Pre-transport  
**Violation Type:** 262.C  
**Violation Determined Date:** 19930624  
**Scheduled Compliance Date:**  
**Return to Compliance:** Unverifiable  
**Actual Return to Compl:** 19930823  
**Violation Responsible Agency:** State

**Enforcement Details**

**Enforcement Type:** 115  
**Enforcement Type Description:** DEP MEETING  
**Enforcement Action Date:** 19930823  
**Enf Disposition Status:**  
**Disposition Status Date:**  
**Enforcement Lead Agency:** State  
**Proposed Penalty Amount:**  
**Final Amount:**  
**Paid Amount:**

**Enforcement Type:** 312  
**Enforcement Type Description:** DEP SHORT FORM CONSENT ORDER  
**Enforcement Action Date:** 19931220  
**Enf Disposition Status:**  
**Disposition Status Date:**  
**Enforcement Lead Agency:** State  
**Proposed Penalty Amount:**  
**Final Amount:** 1150  
**Paid Amount:** 1150

**Violation Details**

**Found Violation:** Yes  
**Citation:** GPT:40 CFR 265.174  
**Violation Short Description:** TSD IS-Container Use and Management  
**Violation Type:** 265.I  
**Violation Determined Date:** 19930624  
**Scheduled Compliance Date:**  
**Return to Compliance:** Unverifiable  
**Actual Return to Compl:** 19930823  
**Violation Responsible Agency:** State

**Enforcement Details**

**Enforcement Type:** 115  
**Enforcement Type Description:** DEP MEETING  
**Enforcement Action Date:** 19930823  
**Enf Disposition Status:**  
**Disposition Status Date:**

Map Key	Number of Records	Direction	Distance (mi/ft)	Elev/Diff (ft)	Site	DB
---------	-------------------	-----------	------------------	----------------	------	----

**Enforcement Lead Agency:** State  
**Proposed Penalty Amount:**  
**Final Amount:**  
**Paid Amount:**

**Enforcement Type:** 312  
**Enforcement Type Description:** DEP SHORT FORM CONSENT ORDER  
**Enforcement Action Date:** 19931220  
**Enf Disposition Status:**  
**Disposition Status Date:**  
**Enforcement Lead Agency:** State  
**Proposed Penalty Amount:**  
**Final Amount:** 1150  
**Paid Amount:** 1150

**Violation Details**

**Found Violation:** Yes  
**Citation:** GPT:40 CFR 265.32  
**Violation Short Description:** TSD IS-Preparedness and Prevention  
**Violation Type:** 265.C  
**Violation Determined Date:** 19930624  
**Scheduled Compliance Date:**  
**Return to Compliance:** Unverifiable  
**Actual Return to Compl:** 19930823  
**Violation Responsible Agency:** State

**Enforcement Details**

**Enforcement Type:** 115  
**Enforcement Type Description:** DEP MEETING  
**Enforcement Action Date:** 19930823  
**Enf Disposition Status:**  
**Disposition Status Date:**  
**Enforcement Lead Agency:** State  
**Proposed Penalty Amount:**  
**Final Amount:**  
**Paid Amount:**

**Enforcement Type:** 312  
**Enforcement Type Description:** DEP SHORT FORM CONSENT ORDER  
**Enforcement Action Date:** 19931220  
**Enf Disposition Status:**  
**Disposition Status Date:**  
**Enforcement Lead Agency:** State  
**Proposed Penalty Amount:**  
**Final Amount:** 1150  
**Paid Amount:** 1150

**Evaluation Details**

**Evaluation Start Date:** 19930517  
**Evaluation Type Description:** COMPLIANCE EVALUATION INSPECTION ON-SITE  
**Violation Short Description:** TSD IS-Container Use and Management  
**Return to Compliance Date:** 19930823  
**Evaluation Agency:** State

**Evaluation Start Date:** 19930517  
**Evaluation Type Description:** COMPLIANCE EVALUATION INSPECTION ON-SITE  
**Violation Short Description:** TSD IS-Preparedness and Prevention  
**Return to Compliance Date:** 19930823  
**Evaluation Agency:** State

**Evaluation Start Date:** 19930517  
**Evaluation Type Description:** COMPLIANCE EVALUATION INSPECTION ON-SITE  
**Violation Short Description:** Generators - General  
**Return to Compliance Date:** 19930823  
**Evaluation Agency:** State

**Evaluation Start Date:** 19930517  
**Evaluation Type Description:** COMPLIANCE EVALUATION INSPECTION ON-SITE  
**Violation Short Description:** Generators - Pre-transport  
**Return to Compliance Date:** 19930823  
**Evaluation Agency:** State

**Evaluation Start Date:** 19930517  
**Evaluation Type Description:** COMPLIANCE EVALUATION INSPECTION ON-SITE  
**Violation Short Description:** TSD IS-Thermal Treatment  
**Return to Compliance Date:** 19931002  
**Evaluation Agency:** State

**Handler Summary**

**Importer Activity:** No  
**Mixed Waste Generator:** No  
**Transporter Activity:** No  
**Transfer Facility:** No  
**Onsite Burner Exemption:** No  
**Furnace Exemption:** No  
**Underground Injection Activity:** No  
**Commercial TSD:** No  
**Used Oil Transporter:** No  
**Used Oil Transfer Facility:** No  
**Used Oil Processor:** No  
**Used Oil Refiner:** No  
**Used Oil Burner:** No  
**Used Oil Market Burner:** No  
**Used Oil Spec Marketer:** No

**Hazardous Waste Handler Details**

Map Key	Number of Records	Direction	Distance (mi/ft)	Elev/Diff (ft)	Site	DB
---------	-------------------	-----------	------------------	----------------	------	----

**Sequence No:** 199509  
**Receive Date:** 19950915  
**Handler Name:** PRODUCTION BLAST CONSULTANTS INC  
**Source Type:** Notification  
**Federal Waste Generator Code:** 2  
**Generator Code Description:** Small Quantity Generator

**Waste Code Details**

**Hazardous Waste Code:** F003  
**Waste Code Description:** THE FOLLOWING SPENT NONHALOGENATED SOLVENTS: XYLENE, ACETONE, ETHYL ACETATE, ETHYL BENZENE, ETHYL ETHER, METHYL ISOBUTYL KETONE, N-BUTYL ALCOHOL, CYCLOHEXANONE, AND METHANOL; ALL SPENT SOLVENT MIXTURES/BLENDS CONTAINING, BEFORE USE, ONLY THE ABOVE SPENT NONHALOGENATED SOLVENTS; AND ALL SPENT SOLVENT MIXTURES/BLENDS CONTAINING, BEFORE USE, ONE OR MORE OF THE ABOVE NONHALOGENATED SOLVENTS, AND A TOTAL OF TEN PERCENT OR MORE (BY VOLUME) OF ONE OR MORE OF THOSE SOLVENTS LISTED IN F001, F002, F004, AND F005; AND STILL BOTTOMS FROM THE RECOVERY OF THESE SPENT SOLVENTS AND SPENT SOLVENT MIXTURES.

**Hazardous Waste Code:** F005  
**Waste Code Description:** THE FOLLOWING SPENT NONHALOGENATED SOLVENTS: TOLUENE, METHYL ETHYL KETONE, CARBON DISULFIDE, ISOBUTANOL, PYRIDINE, BENZENE, 2-ETHOXYETHANOL, AND 2-NITROPROPANE; ALL SPENT SOLVENT MIXTURES/BLENDS CONTAINING, BEFORE USE, A TOTAL OF TEN PERCENT OR MORE (BY VOLUME) OF ONE OR MORE OF THE ABOVE NONHALOGENATED SOLVENTS OR THOSE SOLVENTS LISTED IN F001, F002, OR F004; AND STILL BOTTOMS FROM THE RECOVERY OF THESE SPENT SOLVENTS AND SPENT SOLVENT MIXTURES.

**Hazardous Waste Handler Details**

**Sequence No:** 201101  
**Receive Date:** 20110128  
**Handler Name:** PRODUCTION BLAST CONSULTANTS INC  
**Source Type:** Implementer  
**Federal Waste Generator Code:** N  
**Generator Code Description:** Not a Generator, Verified

**Owner/Operator Details**

<b>Owner/Operator Ind:</b> Current Owner	<b>Street No:</b>
<b>Type:</b> Private	<b>Street 1:</b> 610 HARBOR ST
<b>Name:</b> DANA NEER	<b>Street 2:</b>
<b>Date Became Current:</b> 19961018	<b>City:</b> TAMPA
<b>Date Ended Current:</b>	<b>State:</b> FL
<b>Phone:</b>	<b>Country:</b> US
<b>Source Type:</b> Implementer	<b>Zip Code:</b> 33605

<b>Owner/Operator Ind:</b> Current Owner	<b>Street No:</b>
<b>Type:</b> Private	<b>Street 1:</b> 610 HARBOR ST
<b>Name:</b> DANA NEER	<b>Street 2:</b>
<b>Date Became Current:</b> 19961018	<b>City:</b> TAMPA
<b>Date Ended Current:</b>	<b>State:</b> FL
<b>Phone:</b>	<b>Country:</b> US

Map Key	Number of Records	Direction	Distance (mi/ft)	Elev/Diff (ft)	Site	DB
Source Type:	Notification			Zip Code:	33605	

**Historical Handler Details**

**Receive Dt:** 19950915  
**Generator Code Description:** Small Quantity Generator  
**Handler Name:** PRODUCTION BLAST CONSULTANTS INC

<a href="#">268</a>	2 of 2	W	0.00 / 0.00	5.91 / -5	PRODUCTION BLAST CONSULTANTS INC 610 E HARBOR ST TAMPA FL 33602	FINDS/FRS
---------------------	--------	---	-------------	-----------	---	-----------

**Registry ID:** 110005609154  
**FIPS Code:** 12057  
**HUC Code:** 03100206  
**Site Type Name:** STATIONARY  
**Location Description:**  
**Supplemental Location:**  
**Create Date:** 01-MAR-00  
**Update Date:** 28-MAR-14  
**Interest Types:** STATE MASTER, UNSPECIFIED UNIVERSE  
**SIC Codes:**  
**SIC Code Descriptions:**  
**NAICS Codes:**  
**NAICS Code Descriptions:**  
**Conveyor:** RCRAINFO  
**Federal Facility Code:**  
**Federal Agency Name:**  
**Tribal Land Code:**  
**Tribal Land Name:**  
**Congressional Dist No:** 11  
**Census Block Code:** 120570053021015  
**EPA Region Code:** 04  
**County Name:** HILLS  
**US/Mexico Border Ind:**  
**Latitude:** 27.954339  
**Longitude:** -82.443817  
**Reference Point:** CENTER OF A FACILITY OR STATION  
**Coord Collection Method:** INTERPOLATION-PHOTO  
**Accuracy Value:** 4  
**Datum:** NAD83  
**Source:**  
**Facility Detail Rprt URL:** [https://ofmpub.epa.gov/frs\\_public2/fii\\_query\\_detail.disp\\_program\\_facility?p\\_registry\\_id=110005609154](https://ofmpub.epa.gov/frs_public2/fii_query_detail.disp_program_facility?p_registry_id=110005609154)  
**Program Acronyms:**

FDM:55975, RCRAINFO:FLD984215418

<a href="#">269</a>	1 of 7	W	0.00 / 0.00	8.26 / -3	DETSKO TERMINALS INC 739 N 14TH ST TAMPA FL 33602-3112	RCRA NON GEN
---------------------	--------	---	-------------	-----------	--	-----------------



<i>Map Key</i>	<i>Number of Records</i>	<i>Direction</i>	<i>Distance (mi/ft)</i>	<i>Elev/Diff (ft)</i>	<i>Site</i>	<i>DB</i>
----------------	--------------------------	------------------	-------------------------	-----------------------	-------------	-----------

**EPA Handler ID:** FLD040214710  
**Gen Status Universe:** No Report  
**Contact Name:** KAREL KONICEK  
**Contact Address:** PO BOX 2970 , , TAMPA , FL, 33601-2970 , US  
**Contact Phone No and Ext:** 813-247-3722  
**Contact Email:**  
**Contact Country:** US  
**County Name:** HILLSBOROUGH  
**EPA Region:** 04  
**Land Type:** Private  
**Receive Date:** 19830301  
**Location Latitude:** 27.954032  
**Location Longitude:** -82.444568

**Violation/Evaluation Summary**

**Note:** NO RECORDS: As of Sep 2022, there are no Compliance Monitoring and Enforcement (violation) records associated with this facility (EPA ID).

**Handler Summary**

**Importer Activity:** No  
**Mixed Waste Generator:** No  
**Transporter Activity:** No  
**Transfer Facility:** No  
**Onsite Burner Exemption:** No  
**Furnace Exemption:** No  
**Underground Injection Activity:** No  
**Commercial TSD:** No  
**Used Oil Transporter:** No  
**Used Oil Transfer Facility:** No  
**Used Oil Processor:** No  
**Used Oil Refiner:** No  
**Used Oil Burner:** No  
**Used Oil Market Burner:** No  
**Used Oil Spec Marketer:** No

**Hazardous Waste Handler Details**

**Sequence No:** 198303  
**Receive Date:** 19830301  
**Handler Name:** DETSCO TERMINALS INC  
**Source Type:** Notification  
**Federal Waste Generator Code:** N  
**Generator Code Description:** Not a Generator, Verified

**Owner/Operator Details**

**Owner/Operator Ind:** Current Owner **Street No:**

Map Key	Number of Records	Direction	Distance (mi/ft)	Elev/Diff (ft)	Site	DB
Type:	Private				Street 1:	PO BOX 2970
Name:	KAREL KONICEK				Street 2:	
Date Became Current:	19961018				City:	TAMPA
Date Ended Current:					State:	FL
Phone:					Country:	US
Source Type:	Notification				Zip Code:	33601-2970
Owner/Operator Ind:	Current Owner				Street No:	
Type:	Private				Street 1:	PO BOX 2970
Name:	KONICEK KAREL				Street 2:	
Date Became Current:	19961018				City:	TAMPA
Date Ended Current:					State:	FL
Phone:					Country:	US
Source Type:	Notification				Zip Code:	33601-2970

<a href="#">269</a>	2 of 7	W	0.00 / 0.00	8.26 / -3	DETSKO TERMINACS INC 739 N 14TH ST TAMPA FL 33602-3112	LST
Facility ID:	8625085			Datum:	0	
Facility Status:	CLOSED			Lat DD:	27	
Facility Type:	C - Fuel user/Non-retail			Lat MM:	57	
Score:	50			Lat SS:	19.5617	
Score Effective Date:	01/06/1998			Long DD:	82	
Score when Ranked:				Long MM:	26	
Rank:				Long SS:	33.2501	
Operator:	DETSKO TERMINACS, INC.			Facility T (Map):	Fuel user/Non-retail	
Prim Related Party:	5723			Facility S (Map):	CLOSED	
Primary RP Role:	ACCOUNT OWNER			County (Map):	HILLSBOROUGH	
RP Begin Date:	10/01/1986			Collection (Map):	DPHO	
Phone:	(813)229-1184			Collector (Map):	Williams_CA	
Name Changed:	05/27/2005			Collecti 1 (Map):	3/25/2015	
Address Changed:				Datum (Map):	NAD83	
Section:				Rel Feat (Map):	EXACT	
Township:				Geometry (Map):		
Range:				Lat DD (Map):	27	
District:	SWD			Lat MM (Map):	57	
County:	HILLSBOROUGH			Lat SS (Map):		
County No:	29			Long DD (Map):	82	
Feature:				Long MM (Map):	26	
Method:	UNVR			Long SS (Map):		
RP Name:	DETSKO TERMINACS INC					
RP Address1:	PO BOX 437					
RP Address2:						
RP City:	MULBERRY					
RP State:	FL					
RP Zip5:	33860					
RP Zip4:	437					
Contact:	J.D. WILSON					
RP Phone:	(813)229-1184					
RP Phone Ext.:						
RP Bad Addr Ind:	No					

Map Key	Number of Records	Direction	Distance (mi/ft)	Elev/Diff (ft)	Site	DB
<b>Facility Name (Map):</b>		DETSKO TERMINACS INC				
<b>Address (Map):</b>		739 N 14TH ST				
<b>City (Map):</b>		TAMPA				
<b>Zip5 (Map):</b>		33602				
<b>Document L (Map):</b>		https://prodenv.dep.state.fl.us/DepNexus/public/electronic-documents/8625085/facility!search				
<b>Oculus Docs Inventory:</b>		https://erisservice7.ecologeris.com/ErisExt/flo/ocure.ashx?ID=8625085&CAT=11				
<b>Information Portal Fac URL:</b>		http://prodenv.dep.state.fl.us/DepNexus/public/facilitysearch?pagination=true&facility.id=8625085				
<b>Information Portal Doc URL:</b>		http://prodenv.dep.state.fl.us/DepNexus/public/electronic-documents/8625085/facility!search				
<b>Source:</b>		DEP; Storage Tanks & Contamination Monitoring, Discharge Info.; FDEP Open Data, Petroleum Contamination Monitoring (PCTS) Discharges (Map)				

**Discharge Cleanup Summary**

<b>Discharge Date:</b>	10/25/1994
<b>Cleanup Required:</b>	R - CLEANUP REQUIRED
<b>Discharge Cleanup Status:</b>	NFA - NFA COMPLETE
<b>Discharge Cleanup Stat Date:</b>	05/09/2002
<b>Eligibility Indicator:</b>	E - ELIGIBLE
<b>Site Manager:</b>	BENNETT_M
<b>Site Manager End Date:</b>	04/29/2002
<b>Tank Office:</b>	PCTM6 - PETROLEUM CLEANUP TEAM 6

**Petroleum Cleanup Program Eligibility**

<b>Cleanup Program:</b>	A - ABANDONED TANK RESTORATION PROGRAM
<b>Eligibility Status:</b>	ELIGIBLE

**Task Info**

<b>SA Task ID:</b>	65910	<b>SR Soil Treatment:</b>	
<b>SA Cleanup Resp:</b>	-	<b>SR Other Treatment:</b>	
<b>SA Actual Cost:</b>		<b>SR Alt Proc Rec:</b>	
<b>SA Complete Date:</b>		<b>RAP Task ID:</b>	
<b>SA Payment Date:</b>		<b>RAP Clean Resp ID:</b>	-
<b>SR Task ID:</b>		<b>RAP Actual Cost:</b>	
<b>SR Cleanup Resp:</b>	-	<b>RAP Complete Date:</b>	
<b>SR Actual Cost:</b>		<b>RAP Payment Date:</b>	
<b>SR Complete Date:</b>		<b>RAP Last Ord Appr:</b>	
<b>SR Payment Date:</b>		<b>RA Task ID:</b>	68083
<b>SR Oral Date:</b>		<b>RA Cleanup Resp:</b>	-
<b>SR Written Date:</b>		<b>RA Yrs to Complete:</b>	0
<b>SR Soil Removal:</b>		<b>RA Actual Cost:</b>	
<b>SR Free Prod Rmvl:</b>		<b>Tank Office:</b>	PCLP29 - Hillsborough County
<b>SR Soil Ton Remove:</b>			
<b>SR Fund Elig Type:</b>	-		
<b>SA Fund Elig Type:</b>	-		
<b>RAP Fund Elig Type:</b>	-		
<b>RA Fund Elig Type:</b>	-		
<b>SR Alternate Procedure Status:</b>			
<b>SR Alt Procedure Status Dt:</b>			

Map Key	Number of Records	Direction	Distance (mi/ft)	Elev/Diff (ft)	Site	DB
---------	-------------------	-----------	------------------	----------------	------	----

**SR Alt Procedure Comment:**

**SRC Action Type:** NFA - NO FURTHER ACTION  
**SRC Submit Date:** 04-25-2002  
**SRC Review Date:** 04-26-2002  
**SRC Complete Status:** A - APPROVED  
**SRC Comp Status Dt:** 04-29-2002  
**SRC Issue Date:** 05-09-2002  
**SRC Comments:**

**Petroleum Cleanup Funding Cap Encumbrance to Date**

**FCFS:** \$0.00  
**LPSPASM:** \$0.00  
**SPASM:** \$0.00  
**NPDES:** \$0.00  
**Utility 1 Time Payments:** \$0.00  
**All Wo Ta Co Pos Encumbered:** \$11,815.08  
**Wo Ta Co Pos Exclu from Cap:** \$0.00  
**Ttl Amnt Encumbered to Date:** \$11,815.08  
**Ttl Amnt Encumbered Towar:** \$11,815.08

**Petroleum Cleanup PCT Facility Score**

**Related Party ID:** 5723  
**RP Contact:** J.D. WILSON  
**Facility Cleanup Status:** CMPL - COMPLETED  
**Bad Address Indicator:** N

**Discharge Info (Map)**

<b>Discharge:</b> 19545	<b>Eligibility:</b> ELIGIBLE
<b>Discharge 1:</b> 25-Oct-1994	<b>Eligibility 1:</b> ATRP
<b>Discharge 2:</b> 50	<b>Report Pha:</b> COMPLETED
<b>Discharge 3:</b> NFA	<b>Report Sub:</b> COMPLETED
<b>General Cl:</b> CLOSURE	<b>Report S 1:</b> 09-May-2002
<b>Disch Clea:</b> 09-May-2002	<b>Staff Assi:</b>
<b>Tank Offic:</b> PETROLEUM CLEANUP TEAM 6	

**AST UST Discharges**

<b>Dep Co:</b> P	<b>Long SS:</b> 9
<b>CU Req:</b> R	<b>CU Stat:</b>
<b>Score:</b> 00050	<b>Stat Desc:</b> NFA COMPLETE
<b>Descrip:</b> CLEANUP REQUIRED	<b>Fac Name:</b> DETSCO TERMINACS INC
<b>Discharge Date:</b> 25-OCT-94	<b>Fac Type:</b> C
<b>Score Date:</b> 06-JAN-1998	<b>Type Desc:</b> Fuel user/Non-retail
<b>Stat Date:</b> 09-MAY-2002	<b>Fac Addr:</b> 739 N 14TH ST
<b>LL Meth:</b> UNVR	<b>Fac City:</b> TAMPA
<b>Lat DD:</b> 27	<b>Fac Zip:</b> 33602

Map Key	Number of Records	Direction	Distance (mi/ft)	Elev/Diff (ft)	Site	DB	
Lat MM:	57			County:	29		
Lat SS:	18			Fac State:	CLOSED		
Long DD:	82			Fac Phone:	8132291184		
Long MM:	27						
Prg Dsec:		ABANDONED TANK RESTORATION PROGRAM					

**Eligible Discharges**

**Program:** ATRP  
**Current Status:** CLOSED  
**Discharge Date:** 10/25/1994  
**Score:** 50  
**Facility:** DETSCO TERMINACS INC  
**Address:** 739 N 14TH ST  
**City:** TAMPA  
**Zip:** 33602  
**County:** HILLSBOROUGH  
**Owner:** DETSCO TERMINACS INC  
**Owner Address:** PO BOX 437  
**Owner City:** MULBERRY  
**Owner State:** FL  
**Owner Zip:** 33860  
**Owner Phone:** (813)229-1184  
**Owner Email:**

---

<a href="#"><u>269</u></a>	3 of 7	W	0.00 / 0.00	8.26 / -3	<b>DETSCO TERMINALS INC</b> <b>739 N 14TH ST</b> <b>TAMPA FL 336023112</b>	FINDS/FRS
----------------------------	--------	---	----------------	--------------	--	-----------

**Registry ID:** 110002530253  
**FIPS Code:** 12057  
**HUC Code:** 03100206  
**Site Type Name:** STATIONARY  
**Location Description:**  
**Supplemental Location:**  
**Create Date:** 01-MAR-00  
**Update Date:** 08-AUG-10  
**Interest Types:** STATE MASTER, UNSPECIFIED UNIVERSE  
**SIC Codes:**  
**SIC Code Descriptions:**  
**NAICS Codes:**  
**NAICS Code Descriptions:**  
**Conveyor:** RCRAINFO  
**Federal Facility Code:**  
**Federal Agency Name:**  
**Tribal Land Code:**  
**Tribal Land Name:**  
**Congressional Dist No:** 11  
**Census Block Code:** 120570053021016  
**EPA Region Code:** 04  
**County Name:** HILLS

Map Key	Number of Records	Direction	Distance (mi/ft)	Elev/Diff (ft)	Site	DB
---------	-------------------	-----------	------------------	----------------	------	----

**US/Mexico Border Ind:**

**Latitude:** 27.954336  
**Longitude:** -82.444435  
**Reference Point:** CENTER OF A FACILITY OR STATION  
**Coord Collection Method:** INTERPOLATION-PHOTO  
**Accuracy Value:** 4  
**Datum:** NAD83  
**Source:**  
**Facility Detail Rprt URL:** [https://ofmpub.epa.gov/frs\\_public2/fii\\_query\\_detail.disp\\_program\\_facility?p\\_registry\\_id=110002530253](https://ofmpub.epa.gov/frs_public2/fii_query_detail.disp_program_facility?p_registry_id=110002530253)  
**Program Acronyms:**  
 FDM:51991, RCRAINFO:FLD040214710

<a href="#">269</a>	4 of 7	W	0.00 / 0.00	8.26 / -3	<b>DETSKO TERMINACS INC</b> <b>739 N 14TH ST</b> <b>TAMPA FL 33602</b>	UST
---------------------	--------	---	-------------	-----------	--	-----

<b>Facility ID:</b>	8625085	<b>County:</b>	HILLSBOROUGH
<b>Facility Status:</b>	CLOSED	<b>Lat/Long Method:</b>	UNVR
<b>Facility Type:</b>	C	<b>Lat DD:</b>	27
<b>Type Desc:</b>	Fuel user/Non-retail	<b>Lat MM:</b>	57
<b>Facility Phone:</b>	8132291184	<b>Lat SS:</b>	18
<b>Dep Co:</b>	P	<b>Long DD:</b>	82
<b>Owner ID:</b>	5723	<b>Long MM:</b>	27
<b>Owner Phone:</b>	8132291184	<b>Long SS:</b>	9
<b>Owner:</b>	DETSKO TERMINACS INC		
<b>Owner Address1:</b>	PO BOX 437		
<b>Owner Address2:</b>			
<b>Owner City:</b>	MULBERRY		
<b>Owner State:</b>	FL		
<b>Owner Zip 5:</b>	33860		
<b>Contact:</b>	J.D. WILSON		
<b>Source:</b>	Tank Facility - All Locations and Tank Information; Tank Facility - All Locations and Owner Information		
<b>Oculus Docs Inventory URL:</b>	<a href="https://erisservice7.ecologeris.com/ErisExt/flo/ocure.ashx?ID=8625085&amp;CAT=11">https://erisservice7.ecologeris.com/ErisExt/flo/ocure.ashx?ID=8625085&amp;CAT=11</a>		
<b>Information Portal Fac URL:</b>	<a href="http://prodenv.dep.state.fl.us/DepNexus/public/facilitysearch?pagination=true&amp;facility.id=8625085">http://prodenv.dep.state.fl.us/DepNexus/public/facilitysearch?pagination=true&amp;facility.id=8625085</a>		
<b>Information Portal Doc URL:</b>	<a href="http://prodenv.dep.state.fl.us/DepNexus/public/electronic-documents/8625085/facility!search">http://prodenv.dep.state.fl.us/DepNexus/public/electronic-documents/8625085/facility!search</a>		

**Tank Information**

<b>Tank ID:</b>	2	<b>Capacity:</b>	10000
<b>Tank Status:</b>	B - REMOVED FROM SITE	<b>Substance:</b>	D - Vehicular Diesel
<b>Status Date:</b>	28-FEB-1992	<b>Placement:</b>	UNDERGROUND
<b>Installation Date:</b>	01-JUL-1986	<b>Tank Vessel Indic:</b>	TANK
<b>Tank Desc:</b>			

<a href="#">269</a>	5 of 7	W	0.00 / 0.00	8.26 / -3	<b>DETSKO TERMINACS INC</b> <b>739 N 14TH ST</b> <b>TAMPA FL 33602</b>	AST
---------------------	--------	---	-------------	-----------	--	-----

<b>Facility ID:</b>	8625085	<b>County:</b>	HILLSBOROUGH
<b>Facility Status:</b>	CLOSED	<b>Lat/Long Method:</b>	UNVR

Map Key	Number of Records	Direction	Distance (mi/ft)	Elev/Diff (ft)	Site	DB
<b>Facility Type:</b>	C			<b>Lat DD:</b>	27	
<b>Type Desc:</b>	Fuel user/Non-retail			<b>Lat MM:</b>	57	
<b>Facility Phone:</b>	8132291184			<b>Lat SS:</b>	18	
<b>Dep Co:</b>	P			<b>Long DD:</b>	82	
<b>Owner ID:</b>	5723			<b>Long MM:</b>	27	
<b>Owner Phone:</b>	8132291184			<b>Long SS:</b>	9	
<b>Owner:</b>	DETSO TERMINACS INC					
<b>Owner Address1:</b>	PO BOX 437					
<b>Owner Address2:</b>						
<b>Owner City:</b>	MULBERRY					
<b>Owner State:</b>	FL					
<b>Owner Zip 5:</b>	33860					
<b>Contact:</b>	J.D. WILSON					
<b>Data Source:</b>	Tank Facility - All Locations and Tank Information; Tank Facility - All Locations and Owner Information					
<b>Oculus Docs Inventory URL:</b>	<a href="https://erisservice7.ecologeris.com/ErisExt/flo/ocure.ashx?ID=8625085&amp;CAT=11">https://erisservice7.ecologeris.com/ErisExt/flo/ocure.ashx?ID=8625085&amp;CAT=11</a>					
<b>Information Portal Fac URL:</b>	<a href="http://prodenv.dep.state.fl.us/DepNexus/public/facilitysearch?pagination=true&amp;facility.id=8625085">http://prodenv.dep.state.fl.us/DepNexus/public/facilitysearch?pagination=true&amp;facility.id=8625085</a>					
<b>Information Portal Doc URL:</b>	<a href="http://prodenv.dep.state.fl.us/DepNexus/public/electronic-documents/8625085/facility!search">http://prodenv.dep.state.fl.us/DepNexus/public/electronic-documents/8625085/facility!search</a>					

#### Tank Information

<b>Tank ID:</b>	1	<b>Tank Desc:</b>	
<b>Tank Status:</b>	B - REMOVED FROM SITE	<b>Capacity:</b>	1500
<b>Status Date:</b>	31-AUG-1991	<b>Placement:</b>	ABOVEGROUND
<b>Installation Date:</b>		<b>Tank Vessel Indic:</b>	TANK
<b>Content Desc:</b>	B - Unleaded Gas		

<a href="#">269</a>	6 of 7	W	0.00 / 0.00	8.26 / -3	DETSO TERMINACS INC 739 N 14TH ST TAMPA FL 33602	STCS
<b>Facility ID:</b>	8625085	<b>Zip5 (Open Data):</b>	33602			
<b>Type:</b>	C - Fuel User/Non-Retail	<b>CountyID(OpenData):</b>	29			
<b>Status:</b>	Closed	<b>County (Open Data):</b>	HILLSBOROUGH			
<b>County:</b>	HILLSBOROUGH	<b>Contam (Map):</b>				
<b>Fac Stat(OpenData):</b>	CLOSED	<b>Fac Type (Map):</b>	Fuel user/Non-retail			
<b>Fac Code(OpenData):</b>	C	<b>Fac Stat (Map):</b>	CLOSED			
<b>Fac Type(OpenData):</b>	Fuel user/Non-retail	<b>Status (Map):</b>	REVIEWED			
<b>Clnup Cd(OpenData):</b>	CMPL	<b>City (Map):</b>	TAMPA			
<b>Clnup Dt(OpenData):</b>	2010/05/20 18:17:34+00	<b>County (Map):</b>	29			
<b>Status (Open Data):</b>	REVIEWED	<b>Zip5 (Map):</b>	33602			
<b>City (Open Data):</b>	TAMPA	<b>Zip4 (Map):</b>	3112			
<b>Fac Name(Open Data):</b>	DETSO TERMINACS INC					
<b>Address (Open Data):</b>	739 N 14TH ST					
<b>Fac Cleanup Stat(Open Data):</b>	COMPLETED					
<b>Name (Map):</b>	DETSO TERMINACS INC					
<b>Address (Map):</b>	739 N 14TH ST					

#### FDEP Storage Tank Monitoring Open Data Details

<b>Object ID:</b>	15612	<b>Map Src:</b>	imagery_11_13
<b>X:</b>	-82.442572869658	<b>Map Scale:</b>	2500

Map Key	Number of Records	Direction	Distance (mi/ft)	Elev/Diff (ft)	Site	DB
Y:	27.9554389798338			<b>Elevation:</b>		
Regulated:	NO			<b>EI Datum:</b>		
Col Meth:	DPHO			<b>EI Resolut:</b>		
Col Name:	Williams_CA			<b>EI Units:</b>		
Col Date:	2015/03/25 13:42:06+00			<b>ALB East:</b>	552924.73	
Col Prog:	TANKS-PETROLEUM CONTAMINATION			<b>ALB North:</b>	439812.08	
Ver Meth:	DPHO			<b>Loc ID:</b>	36068	
Ver Name:	Williams_CA			<b>Lat DD:</b>	27	
Ver Prog:	TANKS-PETROLEUM CONTAMINATION			<b>Lat MM:</b>	57	
Ver Date:	2015/03/25 13:42:06+00			<b>Lat SS:</b>		
OOIC:	FACILITY			<b>Long DD:</b>	82	
Rel Feat:	EXACT			<b>Long MM:</b>	26	
Datum:	NAD83			<b>Long SS:</b>		
Coord Acc:	4					
Col Aff:	DEPARTMENT OF ENVIRONMENTAL PROTECTION					
Ver Aff:	DEPARTMENT OF ENVIRONMENTAL PROTECTION					
Direct:						
Documents:	<a href="https://prodenv.dep.state.fl.us/DepNexus/public/electronic-documents/8625085/gis-facility!search">https://prodenv.dep.state.fl.us/DepNexus/public/electronic-documents/8625085/gis-facility!search</a>					

**FDEP Open Data - Storage Tank Contamination Monitoring (STCM)**

Loc ID:	36068	Rel Feat:	EXACT
Site Type:	Fuel user/Non-retail	EI Datum:	
Contam Ind:		EI Resolut:	
Phone:	8132291184	EI Units:	
Operator:	DETSKO TERMINACS, INC.	Map Src:	imagery_11_13
Next action:		Map Scale:	2500
Fin Respon:		Coord Acc:	4
Office:	SWD	Alb East:	552924.73
OOIC:	FACILITY	Alb North:	439812.08
Col Meth:	DPHO	Datum:	NAD83
Col Name:	Williams_CA	Elevation:	
Col Date:	3/25/2015	Lat DD:	27
Col Prog:	TANKS-PETROLEUM CONTAMINATION	Lat MM:	57
Ver Meth:	DPHO	Lat SS:	
Ver Name:	Williams_CA	Long DD:	82
Ver Prog:	TANKS-PETROLEUM CONTAMINATION	Long MM:	26
Ver Date:	3/25/2015	Long SS:	
Object ID:	36068		
Col Aff:	DEPARTMENT OF ENVIRONMENTAL PROTECTION		
Ver Aff:	DEPARTMENT OF ENVIRONMENTAL PROTECTION		
Documents:	<a href="https://prodenv.dep.state.fl.us/DepNexus/public/electronic-documents/8625085/gis-facility!search">https://prodenv.dep.state.fl.us/DepNexus/public/electronic-documents/8625085/gis-facility!search</a>		

**FDEP - Storage Tank Contamination Monitoring (STCM) Details**

Name:	Detsco Terminacs Inc 739 N 14th St Tampa, FL 33602- 3112
LL Method:	DPHO - Unverified
Account Owner:	Detsco Terminacs Inc
Contact:	Detsco Terminacs, Inc.



Map Key	Number of Records	Direction	Distance (mi/ft)	Elev/Diff (ft)	Site	DB
Phone:		813-229-1184				
District:		SWD				
County 1:		29 - Hillsborough				
Latitude:		27:57:19.5617				
Longitude:		82:26:33.2501				

**FDEP - Registered Tanks from Storage Tank Contamination Monitoring (STCM) Details**

**Tank No:** 1  
**Size:** 1500  
**Content:** Unleaded Gas  
**Installed:**  
**Placement:** ABOVE  
**Status:** Removed from Site  
**Construction:**  
**Piping:**  
**Monitoring:**

**FDEP - Registered Tanks from Storage Tank Contamination Monitoring (STCM) Details**

**Tank No:** 2  
**Size:** 10000  
**Content:** Vehicular Diesel  
**Installed:** 07/01/1986  
**Placement:** UNDER  
**Status:** Removed from Site  
**Construction:**  
**Piping:**  
**Monitoring:**

<a href="#">269</a>	7 of 7	W	0.00 / 0.00	8.26 / -3	DETSO TERMINACS INC 739 N 14TH ST TAMPA FL	DWM CONTAM
---------------------	--------	---	-------------	-----------	--	------------

<b>Program Area:</b>		<b>Method:</b>
<b>Site ID:</b> 8625085		<b>Datum:</b>
<b>District:</b> SWD		<b>Related Party ID:</b>
<b>Site Status:</b>		<b>Primary RP Role:</b>
<b>Facility ID:</b>		<b>RP Begin Date:</b>
<b>Section:</b>		<b>RP Address1:</b>
<b>Township:</b>		<b>RP Address2:</b>
<b>County:</b> Hillsborough		<b>RP City:</b>
<b>Range:</b>		<b>RP State:</b>
<b>Facility Type:</b>		<b>RP Zip5:</b>
<b>Rank:</b>		<b>RP Zip4:</b>
<b>Operator:</b>		<b>RP Phone:</b>
<b>Phone:</b>		<b>RP Extension:</b>
<b>Name Changed:</b>		<b>Rp Bad Addr Ind:</b>
<b>Addr Changed:</b>		<b>RP Name:</b>
<b>Contact:</b>		
<b>Facility Type:</b> C - Fuel user/Non-retail		

Map Key	Number of Records	Direction	Distance (mi/ft)	Elev/Diff (ft)	Site	DB
---------	-------------------	-----------	------------------	----------------	------	----

**Program Details**

<b>Facility Status:</b>		<b>Staff Assigned:</b>	
<b>Offsite Contam:</b>		<b>Priority:</b>	
<b>Priority Score:</b>		<b>Score Effective Dt:</b>	
<b>Project Coordinato:</b>		<b>Score When Ranked:</b>	
<b>Program Eligible:</b>		<b>District:</b>	
<b>Ineligible:</b>		<b>Datum:</b>	0
<b>Program Area:</b>	PETROLEUM	<b>Method:</b>	UNVR
<b>Site Manager:</b>	-	<b>Lat DD:</b>	27
<b>Discharge Date:</b>	10/25/1994	<b>Lat MM:</b>	57
<b>Discharge Eligibil:</b>	E	<b>Lat SS:</b>	
<b>Eligibility Progm:</b>	ATRP	<b>Long DD:</b>	82
<b>Cleanup Status:</b>	CLOSED-STCM	<b>Long MM:</b>	27
<b>Closure Type:</b>	NFA	<b>Long SS:</b>	9
<b>Closure Date:</b>	05/09/2002		

<a href="#">270</a>	1 of 2	WNW	0.00 / 0.00	8.93 / -2	SOWELL CORP 1405 E 2ND AVE TAMPA FL 33605	UST
---------------------	--------	-----	-------------	-----------	---	-----

<b>Facility ID:</b>	8625386	<b>County:</b>	HILLSBOROUGH
<b>Facility Status:</b>	CLOSED	<b>Lat/Long Method:</b>	ADDM
<b>Facility Type:</b>	C	<b>Lat DD:</b>	27
<b>Type Desc:</b>	Fuel user/Non-retail	<b>Lat MM:</b>	57
<b>Facility Phone:</b>	8139882358	<b>Lat SS:</b>	23.6268
<b>Dep Co:</b>	P	<b>Long DD:</b>	82
<b>Owner ID:</b>	12673	<b>Long MM:</b>	26
<b>Owner Phone:</b>	8139882358	<b>Long SS:</b>	38.7384
<b>Owner:</b>	L B SOWELL CORP		
<b>Owner Address1:</b>	12123 RIVERHILLS DR		
<b>Owner Address2:</b>			
<b>Owner City:</b>	TAMPA		
<b>Owner State:</b>	FL		
<b>Owner Zip 5:</b>	33617		
<b>Contact:</b>	LEO SOWELL		
<b>Source:</b>	Tank Facility - All Locations and Tank Information; Tank Facility - All Locations and Owner Information		
<b>Oculus Docs Inventory URL:</b>	<a href="https://eriservice7.ecologeris.com/ErisExt/flo/ocure.ashx?ID=8625386&amp;CAT=11">https://eriservice7.ecologeris.com/ErisExt/flo/ocure.ashx?ID=8625386&amp;CAT=11</a>		
<b>Information Portal Fac URL:</b>	<a href="http://prodenv.dep.state.fl.us/DepNexus/public/facilitysearch?pagination=true&amp;facility.id=8625386">http://prodenv.dep.state.fl.us/DepNexus/public/facilitysearch?pagination=true&amp;facility.id=8625386</a>		
<b>Information Portal Doc URL:</b>	<a href="http://prodenv.dep.state.fl.us/DepNexus/public/electronic-documents/8625386/facility!search">http://prodenv.dep.state.fl.us/DepNexus/public/electronic-documents/8625386/facility!search</a>		

**Tank Information**

<b>Tank ID:</b>	1	<b>Capacity:</b>	5000
<b>Tank Status:</b>	B - REMOVED FROM SITE	<b>Substance:</b>	B - Unleaded Gas
<b>Status Date:</b>	31-AUG-1988	<b>Placement:</b>	UNDERGROUND
<b>Installation Date:</b>		<b>Tank Vessel Indic:</b>	TANK
<b>Tank Desc:</b>			

Map Key	Number of Records	Direction	Distance (mi/ft)	Elev/Diff (ft)	Site	DB
<a href="#">270</a>	2 of 2	WNW	0.00 / 0.00	8.93 / -2	SOWELL CORP 1405 E 2ND AVE TAMPA FL 33605	STCS

<b>Facility ID:</b>	8625386	<b>Zip5 (Open Data):</b>	33605
<b>Type:</b>	C - Fuel User/Non-Retail	<b>CountyID(OpenData):</b>	29
<b>Status:</b>	Closed	<b>County (Open Data):</b>	HILLSBOROUGH
<b>County:</b>	HILLSBOROUGH	<b>Contam (Map):</b>	
<b>Fac Stat(OpenData):</b>	CLOSED	<b>Fac Type (Map):</b>	Fuel user/Non-retail
<b>Fac Code(OpenData):</b>	C	<b>Fac Stat (Map):</b>	CLOSED
<b>Fac Type(OpenData):</b>	Fuel user/Non-retail	<b>Status (Map):</b>	REVIEWED
<b>Clnup Cd(OpenData):</b>		<b>City (Map):</b>	TAMPA
<b>Clnup Dt(OpenData):</b>		<b>County (Map):</b>	29
<b>Status (Open Data):</b>	REVIEWED	<b>Zip5 (Map):</b>	33605
<b>City (Open Data):</b>	TAMPA	<b>Zip4 (Map):</b>	5003
<b>Fac Name(Open Data):</b>	SOWELL CORP		
<b>Address (Open Data):</b>	1405 E 2ND AVE		
<b>Fac Cleanup Stat(Open Data):</b>			
<b>Name (Map):</b>	SOWELL CORP		
<b>Address (Map):</b>	1405 E 2ND AVE		

**FDEP Storage Tank Monitoring Open Data Details**

<b>Object ID:</b>	15806	<b>Map Src:</b>	1999 doqs
<b>X:</b>	-82.4441020923587	<b>Map Scale:</b>	5000
<b>Y:</b>	27.9565719800678	<b>Elevation:</b>	
<b>Regulated:</b>	NO	<b>EI Datum:</b>	
<b>Col Meth:</b>	ADDM	<b>EI Resolut:</b>	
<b>Col Name:</b>	INITIAL LOAD	<b>EI Units:</b>	
<b>Col Date:</b>		<b>ALB East:</b>	552773.47
<b>Col Prog:</b>	TANKS-PETROLEUM CONTAMINATION	<b>ALB North:</b>	439935.58
<b>Ver Meth:</b>	DPHO	<b>Loc ID:</b>	35785
<b>Ver Name:</b>	BERNHARD_K	<b>Lat DD:</b>	27
<b>Ver Prog:</b>	TANKS-PETROLEUM CONTAMINATION	<b>Lat MM:</b>	57
<b>Ver Date:</b>	2006/08/14 12:08:04+00	<b>Lat SS:</b>	
<b>OOIC:</b>	FACILITY	<b>Long DD:</b>	82
<b>Rel Feat:</b>	VICIN	<b>Long MM:</b>	26
<b>Datum:</b>		<b>Long SS:</b>	
<b>Coord Acc:</b>	4		
<b>Col Aff:</b>			
<b>Ver Aff:</b>	DEPARTMENT OF ENVIRONMENTAL PROTECTION		
<b>Direct:</b>			
<b>Documents:</b>	<a href="https://prodenv.dep.state.fl.us/DepNexus/public/electronic-documents/8625386/gis-facility!search">https://prodenv.dep.state.fl.us/DepNexus/public/electronic-documents/8625386/gis-facility!search</a>		

**FDEP Open Data - Storage Tank Contamination Monitoring (STCM)**

<b>Loc ID:</b>	35785	<b>Rel Feat:</b>	VICIN
<b>Site Type:</b>	Fuel user/Non-retail	<b>EI Datum:</b>	
<b>Contam Ind:</b>		<b>EI Resolut:</b>	
<b>Phone:</b>	8139882358	<b>EI Units:</b>	
<b>Operator:</b>	SOWELL CORP,L B	<b>Map Src:</b>	1999 doqs

Map Key	Number of Records	Direction	Distance (mi/ft)	Elev/Diff (ft)	Site	DB
<b>Next action:</b>					<b>Map Scale:</b> 5000	
<b>Fin Respon:</b>					<b>Coord Acc:</b> 4	
<b>Office:</b>	SWD				<b>Alb East:</b> 552773.47	
<b>OIOC:</b>	FACILITY				<b>Alb North:</b> 439935.58	
<b>Col Meth:</b>	ADDM				<b>Datum:</b>	
<b>Col Name:</b>	INITIAL LOAD				<b>Elevation:</b>	
<b>Col Date:</b>					<b>Lat DD:</b> 27	
<b>Col Prog:</b>	TANKS-PETROLEUM CONTAMINATION				<b>Lat MM:</b> 57	
<b>Ver Meth:</b>	DPHO				<b>Lat SS:</b>	
<b>Ver Name:</b>	BERNHARD_K				<b>Long DD:</b> 82	
<b>Ver Prog:</b>	TANKS-PETROLEUM CONTAMINATION				<b>Long MM:</b> 26	
<b>Ver Date:</b>	8/14/2006				<b>Long SS:</b>	
<b>Object ID:</b>	35785					
<b>Col Aff:</b>						
<b>Ver Aff:</b>	DEPARTMENT OF ENVIRONMENTAL PROTECTION					
<b>Documents:</b>	https://prodenv.dep.state.fl.us/DepNexus/public/electronic-documents/8625386/gis-facility!search					

**FDEP - Storage Tank Contamination Monitoring (STCM) Details**

<b>Name:</b>	Sowell Corp 1405 E 2nd Ave Tampa, FL 33605- 5003
<b>LL Method:</b>	ADDM - Address Matching
<b>Account Owner:</b>	L B Sowell Corp
<b>Contact:</b>	Sowell Corp,L B
<b>Phone:</b>	813-988-2358
<b>District:</b>	SWD
<b>County 1:</b>	29 - Hillsborough
<b>Latitude:</b>	27:57:23.6405
<b>Longitude:</b>	82:26:38.7553

**FDEP - Registered Tanks from Storage Tank Contamination Monitoring (STCM) Details**

<b>Tank No:</b>	1
<b>Size:</b>	5000
<b>Content:</b>	Unleaded Gas
<b>Installed:</b>	
<b>Placement:</b>	UNDER
<b>Status:</b>	Removed from Site
<b>Construction:</b>	
<b>Piping:</b>	
<b>Monitoring:</b>	

<a href="#">271</a>	1 of 6	WNW	0.00 / 0.00	8.28 / -3	DETSKO TERMINAL, INC. (FORMER) 739 NORTH 14TH STREET - TAMPA FL 33602	VCP
<b>Eric ID:</b>	ERIC_13731			<b>Point Proximity:</b>	CENTR	
<b>System ID:</b>	BF291001001			<b>Accuracy:</b>	3	
<b>System:</b>	BROWNFIELD			<b>Verification Meth:</b>	DPHO	
<b>Status:</b>	OPEN			<b>Verification Date:</b>	5/29/2009 12:38:44 PM	

Map Key	Number of Records	Direction	Distance (mi/ft)	Elev/Diff (ft)	Site	DB
<b>Activity Code:</b>	BSRA				<b>Latitude Degrees:</b> 27	
<b>Activity Dt:</b>	12/28/2010				<b>Latitude Minutes:</b> 57	
<b>County:</b>	Hillsborough				<b>Latitude Seconds:</b> 14.7691	
<b>District:</b>	SWD				<b>Longitude Degrees:</b> 82	
<b>Object of Interest:</b>	CAP_R				<b>Longitude Minutes:</b> 26	
<b>Method:</b>	DPHO				<b>Longitude Seconds:</b> 37.4075	
<b>Datum:</b>	WGS84					
<b>Activity Description:</b>	Brownfields Site Rehabilitation Agreement					

<a href="#">271</a>	2 of 6	WNW	0.00 / 0.00	8.28 / -3	DETSKO TERMINAL, INC. (FORMER) 739 NORTH 14TH STREET TAMPA FL	WCRPS
---------------------	--------	-----	-------------	-----------	---	-------

<b>Site ID:</b>	69662				<b>Coord Accuracy ID:</b>	3
<b>Datum ID:</b>	WGS84				<b>Zip5:</b>	33602
<b>Method ID:</b>	DPHO				<b>Zip4:</b>	
<b>Feature:</b>					<b>County ID:</b>	29
<b>Object of Interest:</b>	CAP_RAP SITE				<b>County:</b>	HILLSBOROUGH
<b>Proximity to Object:</b>	CENTR				<b>Lat DD:</b>	27
<b>Interpolation Scale:</b>	5000				<b>Lat MM:</b>	57
<b>Map Source:</b>	2004_DOQQ				<b>Long DD:</b>	82
<b>Map Source Scale:</b>	5000				<b>Long MM:</b>	26
<b>Collect Program ID:</b>	CR					
<b>Collect Username:</b>	SEGO_JR					
<b>Collect Affiliation:</b>	Florida Department of Environmental Protection					
<b>Verifying Program ID:</b>	CL					
<b>Verify Method ID:</b>	DPHO					
<b>Verifier Username:</b>	SEGO_JR					
<b>Verifier Affiliation:</b>	FL DEPARTMENT OF ENVIRONMENTAL PROTECTION					
<b>Project Name:</b>	DETSKO TERMINAL, INC. (FORMER)					
<b>Documents:</b>	<a href="https://prodenv.dep.state.fl.us/DepNexus/public/electronic-documents/COM_69662/gis-facility!search">https://prodenv.dep.state.fl.us/DepNexus/public/electronic-documents/COM_69662/gis-facility!search</a>					

**Project Details**

<b>Project ID:</b>	74222				<b>District:</b>	SWHI
<b>OGC No:</b>					<b>GIS ALBX:</b>	552813.21
<b>Status:</b>	OPEN				<b>GIS ALBY:</b>	439662.81
<b>Priority Score:</b>					<b>Source:</b>	Open Responsible Party Sites
<b>Offsite COC:</b>	U					
<b>Contaminants:</b>	pH, solvents					

<a href="#">271</a>	3 of 6	WNW	0.00 / 0.00	8.28 / -3	DETSKO TERMINAL, INC. (FORMER) 739 NORTH 14TH STREET TAMPA FL	DWM CONTAM
---------------------	--------	-----	-------------	-----------	---	------------

<b>Program Area:</b>					<b>Method:</b>	
<b>Site ID:</b>	ERIC_13731				<b>Datum:</b>	
<b>District:</b>	SWD				<b>Related Party ID:</b>	
<b>Site Status:</b>					<b>Primary RP Role:</b>	

Map Key	Number of Records	Direction	Distance (mi/ft)	Elev/Diff (ft)	Site	DB
---------	-------------------	-----------	------------------	----------------	------	----

Facility ID:					RP Begin Date:	
Section:					RP Address1:	
Township:					RP Address2:	
County:	Hillsborough				RP City:	
Range:					RP State:	
Facility Type:					RP Zip5:	
Rank:					RP Zip4:	
Operator:					RP Phone:	
Phone:					RP Extension:	
Name Changed:					Rp Bad Addr Ind:	
Addr Changed:					RP Name:	
Contact:						
Facility Type:		-				

**Program Details**

Facility Status:		Staff Assigned:	
Offsite Contam:		Priority:	
Priority Score:		Score Effective Dt:	
Project Coordinato:		Score When Ranked:	
Program Eligible:		District:	
Ineligible:		Datum:	WGS84
Program Area:	RESPONSPARTY	Method:	DPHO
Site Manager:	Allison Amram	Lat DD:	27
Discharge Date:	-	Lat MM:	57
Discharge Eligibil:	-	Lat SS:	
Eligibility Progrm:	-	Long DD:	82
Cleanup Status:	Open-ERIC	Long MM:	26
Closure Type:	-	Long SS:	37.4075
Closure Date:	-		

<a href="#">271</a>	4 of 6	WNW	0.00 / 0.00	8.28 / -3	DETSKO TERMINAL, INC. (FORMER) 739 NORTH 14TH STREET TAMPA FL 33602	DELISTED WCP
---------------------	--------	-----	-------------	-----------	--	-----------------

**Delisted Environmental Protection Cleanup Sites**

**Geometry:**

DEP Cleanup Site:	64750781
Source Database:	ERIC
Source Database ID:	ERIC_13731
CPAC Prog Area ID:	CU
CLCC Cleanup Categ:	OTHCU
RSC2 Remed Status:	OPEN
Data Load Date:	2020/10/26 07:00:20+00
County:	
Cc2 County:	29
Oc3 Office:	SWD
OIC Object:	CAP_R

Map Key	Number of Records	Direction	Distance (mi/ft)	Elev/Diff (ft)	Site	DB
<b>PC2 Proximity ID:</b>		CENTR				
<b>DC4 Datum ID:</b>		WGS84				
<b>Verif Status:</b>						
<b>Collect Username:</b>		SEGO_JR				
<b>Collect Date:</b>		1970/01/01 00:00:00+00				
<b>Collect Affiliation:</b>						
<b>Verifer Username:</b>		SEGO_JR				
<b>Verifer Affiliation:</b>						
<b>Verification Date:</b>		2009/05/29 12:38:44+00				
<b>Verif Coord Method:</b>		DPHO				
<b>Object ID:</b>		2327				
<b>Map Source:</b>		2004_DOQQ				
<b>Map Sour 1:</b>		5000				
<b>Interpolat:</b>		5000				
<b>Calc Coord Accuracy:</b>		3				
<b>Coordinate Method:</b>		DPHO				
<b>Source Latitude:</b>		27.954107703				
<b>Source Longitude:</b>		-82.443727703				
<b>X Coordina:</b>						
<b>Y Coordina:</b>						
<b>Latitude D:</b>		27				
<b>Latitude M:</b>		57				
<b>Latitude S:</b>						
<b>Longitude D:</b>		82				
<b>Longitude M:</b>		26				
<b>Longitude S:</b>						
<b>Documents:</b>		https://prodenv.dep.state.fl.us/DepNexus/public/electronic-documents/ERIC_13731/facility!search				
<b>Comments:</b>		Alternate ID:				
<b>Original Source:</b>		DEPC				
<b>Record Date:</b>		28-OCT-2020				

[271](#)

5 of 6

WNW

0.00 /  
0.008.28 /  
-3Detsco Terminals Inc  
739 NORTH 14TH STREET  
TAMPA FL 33602

ERIC

<b>Eric ID:</b>	ERIC_13731	<b>Offste Contami Key:</b>	CONTAMUNKNOWN
<b>Site Status:</b>	OPEN	<b>Se Anno Cad Data:</b>	
<b>Source Facility ID:</b>	51991	<b>State:</b>	FL
<b>District:</b>	SWD	<b>County Name:</b>	Hillsborough
<b>WMD:</b>	SWFWMD	<b>County ID:</b>	29
<b>ICR Indicator:</b>	NO	<b>X:</b>	-82.4437277426017
<b>Discharge Date:</b>		<b>Y:</b>	27.9541076744015
<b>Method ID:</b>	DPHO	<b>Lat DD:</b>	27
<b>Object of Interest:</b>	CAP_R	<b>Lat MM:</b>	57
<b>Proximit to Object:</b>	CENTR	<b>Lat SS:</b>	
<b>Collector Username:</b>	SEGO_JR	<b>Long DD:</b>	82
<b>Collect Date:</b>		<b>Long MM:</b>	26
<b>Map Source:</b>	2004_DOQQ	<b>Long SS:</b>	
<b>Map Source Scale:</b>	5000	<b>Gis Albx:</b>	552813.21
<b>Intrpolation Scale:</b>	5000	<b>Gis Alby:</b>	439662.81
<b>Coord Accuracy ID:</b>	3	<b>Datum ID:</b>	WGS84
<b>Site Phase Dsc:</b>	Phase 2 - Full Assessment	<b>Geometry:</b>	

Map Key	Number of Records	Direction	Distance (mi/ft)	Elev/Diff (ft)	Site	DB
---------	-------------------	-----------	------------------	----------------	------	----

**Site Name:** DETSCO TERMINAL, INC. (FORMER)  
**Documents:** [https://prodenv.dep.state.fl.us/DepNexus/public/electronic-documents/ERIC\\_13731/gis-facility!search](https://prodenv.dep.state.fl.us/DepNexus/public/electronic-documents/ERIC_13731/gis-facility!search)

**Program Details**

**Program:** Hillsborough EPC Brownfields  
**Program Type:** EPC BF  
**Program Status:** ACTIVE  
**Site Manager:** Allison Amram

**Program Details**

**Program:** Brownfield Site Rehabilitation  
**Program Type:** BROWNFIELDS  
**Program Status:** ACTIVE  
**Site Manager:** Allison Amram

**Program Details**

**Program:** Responsible Party Cleanup  
**Program Type:** RESPONSPARTY  
**Program Status:** COMPLETE  
**Site Manager:** Allison Amram

**Program Details**

**Program:** CERCLA Site Screening Program  
**Program Type:** CERCLA  
**Program Status:** COMPLETE  
**Site Manager:** Allison Amram

<a href="#">271</a>	6 of 6	WNW	0.00 / 0.00	8.28 / -3	DETSCO TERMINAL, INC. (FORMER) 739 NORTH 14TH STREET - TAMPA FL 33602	VCP
---------------------	--------	-----	-------------	-----------	--	-----

<b>Eric ID:</b>	ERIC_13731	<b>Point Proximity:</b>	CENTR
<b>System ID:</b>	BF291001000	<b>Accuracy:</b>	3
<b>System:</b>	BROWNFIELD	<b>Verification Meth:</b>	DPHO
<b>Status:</b>	OPEN	<b>Verification Date:</b>	5/29/2009 12:38:44 PM
<b>Activity Code:</b>	BSRA	<b>Latitude Degrees:</b>	27
<b>Activity Dt:</b>	12/28/2010	<b>Latitude Minutes:</b>	57
<b>County:</b>	Hillsborough	<b>Latitude Seconds:</b>	14.7691
<b>District:</b>	SWD	<b>Longitude Degrees:</b>	82
<b>Object of Interest:</b>	CAP_R	<b>Longitude Minutes:</b>	26
<b>Method:</b>	DPHO	<b>Longitude Seconds:</b>	37.4075
<b>Datum:</b>	WGS84		
<b>Activity Description:</b>	Brownfields Site Rehabilitation Agreement		



Map Key	Number of Records	Direction	Distance (mi/ft)	Elev/Diff (ft)	Site	DB
<a href="#">272</a>	1 of 1	ESE	0.00 / 0.00	27.91 / 17	TOWN CENTER DAYCARE UNKNOWN BRANDON FL 33511	<a href="#">FINDS/FRS</a>

**Registry ID:** 110060354334  
**FIPS Code:** FL057  
**HUC Code:** 03100206  
**Site Type Name:** STATIONARY  
**Location Description:**  
**Supplemental Location:**  
**Create Date:** 05-SEP-14  
**Update Date:** 07-OCT-16  
**Interest Types:** ICIS-NPDES NON-MAJOR, STORM WATER CONSTRUCTION  
**SIC Codes:**  
**SIC Code Descriptions:**  
**NAICS Codes:**  
**NAICS Code Descriptions:**  
**Conveyor:** ICIS  
**Federal Facility Code:**  
**Federal Agency Name:**  
**Tribal Land Code:**  
**Tribal Land Name:**  
**Congressional Dist No:** 12  
**Census Block Code:** 120570133161034  
**EPA Region Code:** 04  
**County Name:** HILLSBOROUGH  
**US/Mexico Border Ind:**  
**Latitude:** 27.926389  
**Longitude:** -82.327222  
**Reference Point:**  
**Coord Collection Method:**  
**Accuracy Value:**  
**Datum:** NAD83  
**Source:**  
**Facility Detail Rprt URL:** [https://ofmpub.epa.gov/frs\\_public2/fii\\_query\\_detail.disp\\_program\\_facility?p\\_registry\\_id=110060354334](https://ofmpub.epa.gov/frs_public2/fii_query_detail.disp_program_facility?p_registry_id=110060354334)  
**Program Acronyms:**  
 NPDES:FLR100B40

<a href="#">273</a>	1 of 2	ESE	0.00 / 0.00	31.67 / 21	ED MORSE CADILLAC BRANDON 11020 CAUSEWAY BLVD BRANDON FL 33511-1998	<a href="#">RCRA VSQG</a>
---------------------	--------	-----	-------------	------------	---	---------------------------

**EPA Handler ID:** FLR000015081  
**Gen Status Universe:** VSG  
**Contact Name:** BILL MILLER  
**Contact Address:** PO BOX 2500 , , BRANDON , FL, 33509-2500 , US  
**Contact Phone No and Ext:** 813-661-0887  
**Contact Email:**  
**Contact Country:** US  
**County Name:** HILLSBOROUGH

<b>Map Key</b>	<b>Number of Records</b>	<b>Direction</b>	<b>Distance (mi/ft)</b>	<b>Elev/Diff (ft)</b>	<b>Site</b>	<b>DB</b>
<b>EPA Region:</b>		04				
<b>Land Type:</b>		Private				
<b>Receive Date:</b>		20191204				
<b>Location Latitude:</b>		27.923223				
<b>Location Longitude:</b>		-82.328315				

**Violation/Evaluation Summary**

**Note:** VIOLATION or UNDETERMINED: There are VIOLATION or UNDETERMINED details or records associated with this facility (EPA ID) in the Compliance Monitoring and Enforcement table dated Sep, 2022.

**Violation Details**

**Found Violation:** Yes  
**Citation:** 62-710.850(5)(a)  
**Violation Short Description:** State Statute or Regulation  
**Violation Type:** XXS  
**Violation Determined Date:** 20191204  
**Scheduled Compliance Date:**  
**Return to Compliance:** Unverifiable  
**Actual Return to Compl:** 20191204  
**Violation Responsible Agency:** State

**Violation Details**

**Found Violation:** Yes  
**Citation:** 279.22(c)(1)  
**Violation Short Description:** Used Oil - Generators  
**Violation Type:** 279.C  
**Violation Determined Date:** 20191204  
**Scheduled Compliance Date:**  
**Return to Compliance:** Unverifiable  
**Actual Return to Compl:** 20191204  
**Violation Responsible Agency:** State

**Evaluation Details**

**Evaluation Start Date:** 20191204  
**Evaluation Type Description:** COMPLIANCE EVALUATION INSPECTION ON-SITE  
**Violation Short Description:** Used Oil - Generators  
**Return to Compliance Date:** 20191204  
**Evaluation Agency:** State

**Evaluation Start Date:** 20191204  
**Evaluation Type Description:** COMPLIANCE EVALUATION INSPECTION ON-SITE  
**Violation Short Description:** State Statute or Regulation  
**Return to Compliance Date:** 20191204  
**Evaluation Agency:** State

Map Key	Number of Records	Direction	Distance (mi/ft)	Elev/Diff (ft)	Site	DB
---------	-------------------	-----------	------------------	----------------	------	----

**Handler Summary**

**Importer Activity:** No  
**Mixed Waste Generator:** No  
**Transporter Activity:** No  
**Transfer Facility:** No  
**Onsite Burner Exemption:** No  
**Furnace Exemption:** No  
**Underground Injection Activity:** No  
**Commercial TSD:** No  
**Used Oil Transporter:** No  
**Used Oil Transfer Facility:** No  
**Used Oil Processor:** No  
**Used Oil Refiner:** No  
**Used Oil Burner:** No  
**Used Oil Market Burner:** No  
**Used Oil Spec Marketer:** No

**Hazardous Waste Handler Details**

**Sequence No:** 200110  
**Receive Date:** 20011024  
**Handler Name:** ED MORSE CADILLAC BRANDON  
**Federal Waste Generator Code:** 3  
**Generator Code Description:** Very Small Quantity Generator  
**Source Type:** Notification

**Waste Code Details**

**Hazardous Waste Code:** F003  
**Waste Code Description:** THE FOLLOWING SPENT NONHALOGENATED SOLVENTS: XYLENE, ACETONE, ETHYL ACETATE, ETHYL BENZENE, ETHYL ETHER, METHYL ISOBUTYL KETONE, N-BUTYL ALCOHOL, CYCLOHEXANONE, AND METHANOL; ALL SPENT SOLVENT MIXTURES/BLENDS CONTAINING, BEFORE USE, ONLY THE ABOVE SPENT NONHALOGENATED SOLVENTS; AND ALL SPENT SOLVENT MIXTURES/BLENDS CONTAINING, BEFORE USE, ONE OR MORE OF THE ABOVE NONHALOGENATED SOLVENTS, AND A TOTAL OF TEN PERCENT OR MORE (BY VOLUME) OF ONE OR MORE OF THOSE SOLVENTS LISTED IN F001, F002, F004, AND F005; AND STILL BOTTOMS FROM THE RECOVERY OF THESE SPENT SOLVENTS AND SPENT SOLVENT MIXTURES.

**Hazardous Waste Code:** F005  
**Waste Code Description:** THE FOLLOWING SPENT NONHALOGENATED SOLVENTS: TOLUENE, METHYL ETHYL KETONE, CARBON DISULFIDE, ISOBUTANOL, PYRIDINE, BENZENE, 2-ETHOXYETHANOL, AND 2-NITROPROPANE; ALL SPENT SOLVENT MIXTURES/BLENDS CONTAINING, BEFORE USE, A TOTAL OF TEN PERCENT OR MORE (BY VOLUME) OF ONE OR MORE OF THE ABOVE NONHALOGENATED SOLVENTS OR THOSE SOLVENTS LISTED IN F001, F002, OR F004; AND STILL BOTTOMS FROM THE RECOVERY OF THESE SPENT SOLVENTS AND SPENT SOLVENT MIXTURES.

**Hazardous Waste Code:** D001  
**Waste Code Description:** IGNITABLE WASTE

**Hazardous Waste Handler Details**

**Sequence No:** 201912

Map Key	Number of Records	Direction	Distance (mi/ft)	Elev/Diff (ft)	Site	DB
---------	-------------------	-----------	------------------	----------------	------	----

**Receive Date:** 20191204  
**Handler Name:** ED MORSE CADILLAC BRANDON  
**Federal Waste Generator Code:** 3  
**Generator Code Description:** Very Small Quantity Generator  
**Source Type:** Implementer

**Waste Code Details**

**Hazardous Waste Code:** D001  
**Waste Code Description:** IGNITABLE WASTE

**Hazardous Waste Code:** F003  
**Waste Code Description:** THE FOLLOWING SPENT NONHALOGENATED SOLVENTS: XYLENE, ACETONE, ETHYL ACETATE, ETHYL BENZENE, ETHYL ETHER, METHYL ISOBUTYL KETONE, N-BUTYL ALCOHOL, CYCLOHEXANONE, AND METHANOL; ALL SPENT SOLVENT MIXTURES/BLENDS CONTAINING, BEFORE USE, ONLY THE ABOVE SPENT NONHALOGENATED SOLVENTS; AND ALL SPENT SOLVENT MIXTURES/BLENDS CONTAINING, BEFORE USE, ONE OR MORE OF THE ABOVE NONHALOGENATED SOLVENTS, AND A TOTAL OF TEN PERCENT OR MORE (BY VOLUME) OF ONE OR MORE OF THOSE SOLVENTS LISTED IN F001, F002, F004, AND F005; AND STILL BOTTOMS FROM THE RECOVERY OF THESE SPENT SOLVENTS AND SPENT SOLVENT MIXTURES.

**Hazardous Waste Code:** F005  
**Waste Code Description:** THE FOLLOWING SPENT NONHALOGENATED SOLVENTS: TOLUENE, METHYL ETHYL KETONE, CARBON DISULFIDE, ISOBUTANOL, PYRIDINE, BENZENE, 2-ETHOXYETHANOL, AND 2-NITROPROPANE; ALL SPENT SOLVENT MIXTURES/BLENDS CONTAINING, BEFORE USE, A TOTAL OF TEN PERCENT OR MORE (BY VOLUME) OF ONE OR MORE OF THE ABOVE NONHALOGENATED SOLVENTS OR THOSE SOLVENTS LISTED IN F001, F002, OR F004; AND STILL BOTTOMS FROM THE RECOVERY OF THESE SPENT SOLVENTS AND SPENT SOLVENT MIXTURES.

**Owner/Operator Details**

<b>Owner/Operator Ind:</b>	Current Owner	<b>Street No:</b>	
<b>Type:</b>	Private	<b>Street 1:</b>	6363 NW 6TH WAY STE 400
<b>Name:</b>	MORSE OPERATIONS INC	<b>Street 2:</b>	
<b>Date Became Current:</b>	20011024	<b>City:</b>	FORT LAUDERDALE
<b>Date Ended Current:</b>		<b>State:</b>	FL
<b>Phone:</b>		<b>Country:</b>	US
<b>Source Type:</b>	Notification	<b>Zip Code:</b>	33309-6188

<b>Owner/Operator Ind:</b>	Current Owner	<b>Street No:</b>	
<b>Type:</b>	Private	<b>Street 1:</b>	6363 NW 6TH WAY STE 400
<b>Name:</b>	MORSE OPERATIONS INC	<b>Street 2:</b>	
<b>Date Became Current:</b>	20011024	<b>City:</b>	FORT LAUDERDALE
<b>Date Ended Current:</b>		<b>State:</b>	FL
<b>Phone:</b>	813-661-0887	<b>Country:</b>	US
<b>Source Type:</b>	Notification	<b>Zip Code:</b>	33309-6188

<b>Owner/Operator Ind:</b>	Current Owner	<b>Street No:</b>	
<b>Type:</b>	Private	<b>Street 1:</b>	6363 NW 6TH WAY STE 400
<b>Name:</b>	MORSE OPERATIONS INC	<b>Street 2:</b>	
<b>Date Became Current:</b>	20011024	<b>City:</b>	FORT LAUDERDALE
<b>Date Ended Current:</b>		<b>State:</b>	FL
<b>Phone:</b>	813-661-0887	<b>Country:</b>	US
<b>Source Type:</b>	Implementer	<b>Zip Code:</b>	33309-6188

Map Key	Number of Records	Direction	Distance (mi/ft)	Elev/Diff (ft)	Site	DB
---------	-------------------	-----------	------------------	----------------	------	----

<b>Owner/Operator Ind:</b>	Current Owner	<b>Street No:</b>				
<b>Type:</b>	Private	<b>Street 1:</b>	11020 CAUSEWAY BLVD			
<b>Name:</b>	MIKE FITZGERALD	<b>Street 2:</b>				
<b>Date Became Current:</b>	20011024	<b>City:</b>	BRANDON			
<b>Date Ended Current:</b>	20011025	<b>State:</b>	FL			
<b>Phone:</b>	813-661-0887	<b>Country:</b>	US			
<b>Source Type:</b>	Notification	<b>Zip Code:</b>	33511-1998			

<b>Owner/Operator Ind:</b>	Current Owner	<b>Street No:</b>				
<b>Type:</b>	Private	<b>Street 1:</b>	11020 CAUSEWAY BLVD			
<b>Name:</b>	MIKE FITZGERALD	<b>Street 2:</b>				
<b>Date Became Current:</b>	20011024	<b>City:</b>	BRANDON			
<b>Date Ended Current:</b>	20011025	<b>State:</b>	FL			
<b>Phone:</b>	813-661-0887	<b>Country:</b>	US			
<b>Source Type:</b>	Implementer	<b>Zip Code:</b>	33511-1998			

**Historical Handler Details**

**Receive Dt:** 20011024  
**Generator Code Description:** Very Small Quantity Generator  
**Handler Name:** ED MORSE CADILLAC BRANDON

<a href="#">273</a>	2 of 2	<b>ESE</b>	<b>0.00 / 0.00</b>	<b>31.67 / 21</b>	<b>ED MORSE CADILLAC BRANDON 11020 CAUSEWAY BLVD BRANDON FL 335111998</b>	<b>FINDS/FRS</b>
---------------------	--------	------------	--------------------	-------------------	---	------------------

**Registry ID:** 110005634402  
**FIPS Code:** 12057  
**HUC Code:** 03100206  
**Site Type Name:** STATIONARY  
**Location Description:**  
**Supplemental Location:**  
**Create Date:** 01-MAR-00  
**Update Date:** 08-AUG-10  
**Interest Types:** STATE MASTER, UNSPECIFIED UNIVERSE  
**SIC Codes:**  
**SIC Code Descriptions:**  
**NAICS Codes:**  
**NAICS Code Descriptions:**  
**Conveyor:** RCRAINFO  
**Federal Facility Code:**  
**Federal Agency Name:**  
**Tribal Land Code:**  
**Tribal Land Name:**  
**Congressional Dist No:** 12  
**Census Block Code:** 120570133161034  
**EPA Region Code:** 04  
**County Name:** HILLS  
**US/Mexico Border Ind:**  
**Latitude:** 27.924106

Map Key	Number of Records	Direction	Distance (mi/ft)	Elev/Diff (ft)	Site	DB
<b>Longitude:</b>		-82.327845				
<b>Reference Point:</b>		ADMINISTRATIVE BUILDING				
<b>Coord Collection Method:</b>		INTERPOLATION-PHOTO				
<b>Accuracy Value:</b>		4				
<b>Datum:</b>		NAD83				
<b>Source:</b>						
<b>Facility Detail Rprt URL:</b>		https://ofmpub.epa.gov/frs_public2/fii_query_detail.disp_program_facility?p_registry_id=110005634402				
<b>Program Acronyms:</b>						
FDM:41757, RCRAINFO:FLR000015081						

<a href="#">274</a>	1 of 4	WNW	0.00 / 0.00	10.65 / 0	S & S CRAFTSMAN 1307 E 2ND AVE TAMPA FL 33605-5001	RCRA VSQG
---------------------	--------	-----	----------------	--------------	--	-----------

**EPA Handler ID:** FLTMP9304485  
**Gen Status Universe:** VSG  
**Contact Name:**  
**Contact Address:** US  
**Contact Phone No and Ext:**  
**Contact Email:**  
**Contact Country:** US  
**County Name:** HILLSBOROUGH  
**EPA Region:** 04  
**Land Type:** Other  
**Receive Date:** 19931109  
**Location Latitude:** 27.956586  
**Location Longitude:** -82.423841

**Violation/Evaluation Summary**

**Note:** NO RECORDS: As of Sep 2022, there are no Compliance Monitoring and Enforcement (violation) records associated with this facility (EPA ID).

**Handler Summary**

**Importer Activity:** No  
**Mixed Waste Generator:** No  
**Transporter Activity:** No  
**Transfer Facility:** No  
**Onsite Burner Exemption:** No  
**Furnace Exemption:** No  
**Underground Injection Activity:** No  
**Commercial TSD:** No  
**Used Oil Transporter:** No  
**Used Oil Transfer Facility:** No  
**Used Oil Processor:** No  
**Used Oil Refiner:** No  
**Used Oil Burner:** No  
**Used Oil Market Burner:** No

Map Key	Number of Records	Direction	Distance (mi/ft)	Elev/Diff (ft)	Site	DB
---------	-------------------	-----------	------------------	----------------	------	----

Used Oil Spec Marketer: No

**Hazardous Waste Handler Details**

Sequence No: 199311  
 Receive Date: 19931109  
 Handler Name: S & S CRAFTSMAN  
 Federal Waste Generator Code: 3  
 Generator Code Description: Very Small Quantity Generator  
 Source Type: Emergency

<a href="#">274</a>	2 of 4	WNW	0.00 / 0.00	10.65 / 0	S & S CRAFTSMAN 1307 E 2ND AVE TAMPA FL 336055001	FINDS/FRS
---------------------	--------	-----	-------------	-----------	---	-----------

Registry ID: 110035635630  
 FIPS Code: 12057  
 HUC Code: 03100206  
 Site Type Name: STATIONARY  
 Location Description:  
 Supplemental Location:  
 Create Date: 24-APR-08  
 Update Date: 28-MAR-14  
 Interest Types: CESQG, STATE MASTER  
 SIC Codes:  
 SIC Code Descriptions:  
 NAICS Codes:  
 NAICS Code Descriptions:  
 Conveyor: FRS-GEOCODE  
 Federal Facility Code:  
 Federal Agency Name:  
 Tribal Land Code:  
 Tribal Land Name:  
 Congressional Dist No: 11  
 Census Block Code: 120570039002015  
 EPA Region Code: 04  
 County Name: HILLS  
 US/Mexico Border Ind:  
 Latitude: 27.95671  
 Longitude: -82.44486  
 Reference Point: CENTER OF A FACILITY OR STATION  
 Coord Collection Method: ADDRESS MATCHING-HOUSE NUMBER  
 Accuracy Value: 30  
 Datum: NAD83  
 Source:  
 Facility Detail Rprt URL: [https://ofmpub.epa.gov/frs\\_public2/fii\\_query\\_detail.disp\\_program\\_facility?p\\_registry\\_id=110035635630](https://ofmpub.epa.gov/frs_public2/fii_query_detail.disp_program_facility?p_registry_id=110035635630)  
 Program Acronyms:

FDM:68571, RCRAINFO:FLTMP9304485

Map Key	Number of Records	Direction	Distance (mi/ft)	Elev/Diff (ft)	Site	DB
<a href="#">274</a>	3 of 4	WNW	0.00 / 0.00	10.65 / 0	TECO S&S CRAFTSMAN BUILDING 1307 E 2ND AVE TAMPA FL 33605-5001	RCRA VSQG

**EPA Handler ID:** FLT180087595  
**Gen Status Universe:** VSG  
**Contact Name:** STANLEY M KROH  
**Contact Address:** 702 N FRANKLIN ST , , TAMPA , FL, 33602-4429 , US  
**Contact Phone No and Ext:** 813-228-4257  
**Contact Email:**  
**Contact Country:** US  
**County Name:** HILLSBOROUGH  
**EPA Region:** 04  
**Land Type:** Private  
**Receive Date:** 20180423  
**Location Latitude:** 27.956682  
**Location Longitude:** -82.445004

#### Violation/Evaluation Summary

**Note:** NO RECORDS: As of Sep 2022, there are no Compliance Monitoring and Enforcement (violation) records associated with this facility (EPA ID).

#### Handler Summary

**Importer Activity:** No  
**Mixed Waste Generator:** No  
**Transporter Activity:** No  
**Transfer Facility:** No  
**Onsite Burner Exemption:** No  
**Furnace Exemption:** No  
**Underground Injection Activity:** No  
**Commercial TSD:** No  
**Used Oil Transporter:** No  
**Used Oil Transfer Facility:** No  
**Used Oil Processor:** No  
**Used Oil Refiner:** No  
**Used Oil Burner:** No  
**Used Oil Market Burner:** No  
**Used Oil Spec Marketer:** No

#### Hazardous Waste Handler Details

**Sequence No:** 201804  
**Receive Date:** 20180423  
**Handler Name:** TECO S&S CRAFTSMAN BUILDING  
**Federal Waste Generator Code:** 3  
**Generator Code Description:** Very Small Quantity Generator  
**Source Type:** Emergency



Map Key	Number of Records	Direction	Distance (mi/ft)	Elev/Diff (ft)	Site	DB
<a href="#">274</a>	4 of 4	WNW	0.00 / 0.00	10.65 / 0	TECO S&S CRAFTSMAN BUILDING 1307 E 2ND AVE TAMPA FL 33605-5001	<a href="#">FINDS/FRS</a>

**Registry ID:** 110070245137  
**FIPS Code:** 12057  
**HUC Code:** 03100206  
**Site Type Name:** STATIONARY  
**Location Description:**  
**Supplemental Location:**  
**Create Date:** 29-JUN-18  
**Update Date:**  
**Interest Types:** CESQG  
**SIC Codes:**  
**SIC Code Descriptions:**  
**NAICS Codes:**  
**NAICS Code Descriptions:**  
**Conveyor:** FRS-GEOCODE  
**Federal Facility Code:**  
**Federal Agency Name:**  
**Tribal Land Code:**  
**Tribal Land Name:**  
**Congressional Dist No:** 11  
**Census Block Code:** 120570039002015  
**EPA Region Code:** 04  
**County Name:** HILLSBOROUGH  
**US/Mexico Border Ind:**  
**Latitude:** 27.95671  
**Longitude:** -82.44486  
**Reference Point:** CENTER OF A FACILITY OR STATION  
**Coord Collection Method:** ADDRESS MATCHING-HOUSE NUMBER  
**Accuracy Value:** 30  
**Datum:** NAD83  
**Source:**  
**Facility Detail Rprt URL:** [https://ofmpub.epa.gov/frs\\_public2/fii\\_query\\_detail.disp\\_program\\_facility?p\\_registry\\_id=110070245137](https://ofmpub.epa.gov/frs_public2/fii_query_detail.disp_program_facility?p_registry_id=110070245137)  
**Program Acronyms:**  
 RCRAINFO:FLT180087595

<a href="#">275</a>	1 of 1	SE	0.00 / 0.00	11.11 / 0	Grand Central at Kennedy Property Brownfield Area  TAMPA FL	<a href="#">BROWNFIELD AREA</a>
---------------------	--------	----	-------------	-----------	---	---------------------------------

<b>Area ID:</b>	BF290601000	<b>Latitude:</b>	27.95098594
<b>User Name:</b>	HORTON_L	<b>Longitude:</b>	-82.44749632
<b>Method:</b>	paper	<b>Latitude Degrees:</b>	27
<b>County:</b>	HILLSBOROUGH	<b>Latitude Minutes:</b>	57
<b>District:</b>	Southwest	<b>Latitude Seconds:</b>	3.54939228
<b>Acreage:</b>	4.36636	<b>Longitude Degrees:</b>	-82
<b>Resolution No:</b>	2006-509	<b>Longitude Minutes:</b>	26

Map Key	Number of Records	Direction	Distance (mi/ft)	Elev/Diff (ft)	Site	DB
<b>Resolution Date:</b>	27-APR-06	12.00.00.000000	AM		<b>Longitude Seconds:</b> 50.98674264	
<b>Shape Area:</b>	17670.0519881				<b>X Coordinate:</b> 552447.21091189	
<b>Shape Length:</b>	637.68480654				<b>Y Coordinate:</b> 439312.06000991	
<b>Date Stamp:</b>	17-MAY-06	12.00.00.000000	AM			
<b>Source:</b>	City of Tampa					
<b>Documents:</b>	https://prodenv.dep.state.fl.us/DepNexus/public/electronic-documents/BF290601000/gis-facility!search					

[276](#) 1 of 5 W 0.00 / 0.00 7.82 / -3 SCAGLIONE PROPERTY-ESTUARY SUBDIVISION 1304 CHANNELSIDE DR 704 N 13TH ST TAMPA FL 33602-3109 LST

<b>Facility ID:</b>	8942924	<b>Datum:</b>	0
<b>Facility Status:</b>	CLOSED	<b>Lat DD:</b>	27
<b>Facility Type:</b>	C - Fuel user/Non-retail	<b>Lat MM:</b>	57
<b>Score:</b>	10	<b>Lat SS:</b>	15.83
<b>Score Effective Date:</b>	11/17/2008	<b>Long DD:</b>	82
<b>Score when Ranked:</b>	11	<b>Long MM:</b>	26
<b>Rank:</b>	8060	<b>Long SS:</b>	44.95
<b>Operator:</b>	SCAGLIONE,ANDY JOE	<b>Facility T (Map):</b>	Fuel user/Non-retail
<b>Prim Related Party:</b>	19218	<b>Facility S (Map):</b>	CLOSED
<b>Primary RP Role:</b>	ACCOUNT OWNER	<b>County (Map):</b>	HILLSBOROUGH
<b>RP Begin Date:</b>	05/20/1994	<b>Collection (Map):</b>	DPHO
<b>Phone:</b>	(813)968-2959	<b>Collector (Map):</b>	ROSELLI_J
<b>Name Changed:</b>		<b>Collecti 1 (Map):</b>	7/20/2005
<b>Address Changed:</b>	06/01/2017	<b>Datum (Map):</b>	HARN
<b>Section:</b>		<b>Rel Feat (Map):</b>	CENTR
<b>Township:</b>		<b>Geometry (Map):</b>	
<b>Range:</b>		<b>Lat DD (Map):</b>	27
<b>District:</b>	SWD	<b>Lat MM (Map):</b>	57
<b>County:</b>	HILLSBOROUGH	<b>Lat SS (Map):</b>	
<b>County No:</b>	29	<b>Long DD (Map):</b>	82
<b>Feature:</b>		<b>Long MM (Map):</b>	26
<b>Method:</b>	UNVR	<b>Long SS (Map):</b>	
<b>RP Name:</b>	SCAGLIONE, ANDY JOE		
<b>RP Address1:</b>	7619 LAKE CYPRESS DR		
<b>RP Address2:</b>			
<b>RP City:</b>	ODESSA		
<b>RP State:</b>	FL		
<b>RP Zip5:</b>	33556		
<b>RP Zip4:</b>	2751		
<b>Contact:</b>	ANDY JOE SCAGLIONE		
<b>RP Phone:</b>	(813)968-2959		
<b>RP Phone Ext.:</b>			
<b>RP Bad Addr Ind:</b>	No		
<b>Facility Name (Map):</b>	SCAGLIONE PROPERTY-ESTUARY SUBDIVISION		
<b>Address (Map):</b>	1304 CHANNELSIDE DR		
<b>City (Map):</b>	TAMPA		
<b>Zip5 (Map):</b>	33602		
<b>Document L (Map):</b>	https://prodenv.dep.state.fl.us/DepNexus/public/electronic-documents/8942924/facility!search		
<b>Oculus Docs Inventory:</b>	https://eriservice7.ecologeris.com/ErisExt/flo/ocure.ashx?ID=8942924&CAT=11		

Map Key	Number of Records	Direction	Distance (mi/ft)	Elev/Diff (ft)	Site	DB
---------	-------------------	-----------	------------------	----------------	------	----

**Information Portal Fac URL:** <http://prodenv.dep.state.fl.us/DepNexus/public/facilitysearch?pagination=true&facility.id=8942924>  
**Information Portal Doc URL:** <http://prodenv.dep.state.fl.us/DepNexus/public/electronic-documents/8942924/facility!search>  
**Source:** DEP; Storage Tanks & Contamination Monitoring, Discharge Info.; FDEP Open Data, Petroleum Contamination Monitoring (PCTS) Discharges (Map)

**Discharge Cleanup Summary**

**Discharge Date:** 12/29/1988  
**Cleanup Required:** R - CLEANUP REQUIRED  
**Discharge Cleanup Status:** SRCR - SRCR COMPLETE  
**Discharge Cleanup Stat Date:** 02/24/2020  
**Eligibility Indicator:** E - ELIGIBLE  
**Site Manager:** SANDOVAL\_E  
**Site Manager End Date:** 02/20/2020  
**Tank Office:** PCLP29 - HILLSBOROUGH ENVIRONMENTAL PROTECTION COMMISSION

**Contaminated Media**

**Contaminated Drinking Wells:** 0  
**Contaminated Mntring Wells:** YES  
**Contaminated Soil:** YES  
**Contaminated Surface Water:** NO  
**Contaminated Ground Water:** YES  
**Pollutant:** P - Generic Gasoline  
**Other Description:**  
**Gallons Discharged:**

**Petroleum Cleanup Program Eligibility**

**Cleanup Program:** E - EARLY DETECTION INCENTIVE  
**Eligibility Status:** ELIGIBLE

**Task Info**

<b>SA Task ID:</b> 47414	<b>SR Soil Treatment:</b>
<b>SA Cleanup Resp:</b> ST - STATE	<b>SR Other Treatment:</b>
<b>SA Actual Cost:</b>	<b>SR Alt Proc Rec:</b>
<b>SA Complete Date:</b>	<b>RAP Task ID:</b> 47415
<b>SA Payment Date:</b>	<b>RAP Clean Resp ID:</b> ST - STATE
<b>SR Task ID:</b> 47413	<b>RAP Actual Cost:</b>
<b>SR Cleanup Resp:</b> RP - RESPONSIBLE PARTY	<b>RAP Complete Date:</b>
<b>SR Actual Cost:</b> \$22,039.41	<b>RAP Payment Date:</b>
<b>SR Complete Date:</b>	<b>RAP Last Ord Appr:</b>
<b>SR Payment Date:</b> 02-03-1993	<b>RA Task ID:</b> 47416
<b>SR Oral Date:</b>	<b>RA Cleanup Resp:</b> ST - STATE
<b>SR Written Date:</b> 08-01-1989	<b>RA Yrs to Complete:</b>
<b>SR Soil Removal:</b> Yes	<b>RA Actual Cost:</b>
<b>SR Free Prod Rmvl:</b>	<b>Tank Office:</b> PCLP29 - Hillsborough County
<b>SR Soil Ton Remove:</b>	

Map Key	Number of Records	Direction	Distance (mi/ft)	Elev/Diff (ft)	Site	DB
SR Fund Elig Type:	-					
SA Fund Elig Type:	-					
RAP Fund Elig Type:	-					
RA Fund Elig Type:	-					
SR Alternate Procedure Status:						
SR Alt Procedure Status Dt:						
SR Alt Procedure Comment:						
SRC Action Type:	-					
SRC Submit Date:						
SRC Review Date:						
SRC Complete Status:	-					
SRC Comp Status Dt:						
SRC Issue Date:						
SRC Comments:						

**Petroleum Cleanup Funding Cap Encumbrance to Date**

FCFS:	\$22,039.00
LPSPASM:	\$0.00
SPASM:	\$0.00
NPDES:	\$0.00
Utility 1 Time Payments:	\$0.00
All Wo Ta Co Pos Encumbered:	\$39,337.50
Wo Ta Co Pos Exclu from Cap:	\$0.00
Ttl Amnt Encumbered to Date:	\$61,376.50
Ttl Amnt Encumbered Towar:	\$61,376.50

**Petroleum Cleanup PCT Facility Score**

Related Party ID:	19218
RP Contact:	ANDY JOE SCAGLIONE
Facility Cleanup Status:	CMPL - COMPLETED
Bad Address Indicator:	N

**Discharge Info (Map)**

Discharge:	20508	Eligibility:	ELIGIBLE
Discharge 1:	29-Dec-1988	Eligibility 1:	EDI
Discharge 2:	10	Report Pha:	COMPLETED
Discharge 3:	SRCR	Report Sub:	COMPLETED
General Cl:	CLOSURE	Report S 1:	24-Feb-2020
Disch Clea:	24-Feb-2020	Staff Assi:	
Tank Offic:	HILLSBOROUGH ENVIRONMENTAL PROTECTION COMMISSION		

**AST UST Discharges**

Dep Co:	P	Long SS:	51
CU Req:	R	CU Stat:	
Score:	00010	Stat Desc:	SRCR COMPLETE

Map Key	Number of Records	Direction	Distance (mi/ft)	Elev/Diff (ft)	Site	DB
---------	-------------------	-----------	------------------	----------------	------	----

<b>Descrip:</b>	CLEANUP REQUIRED				<b>Fac Name:</b>	SCAGLIONE PROPERTY-ESTUARY SUBDIVISION
<b>Discharge Date:</b>	29-DEC-88				<b>Fac Type:</b>	C
<b>Score Date:</b>	17-NOV-2008				<b>Type Desc:</b>	Fuel user/Non-retail
<b>Stat Date:</b>	24-FEB-2020				<b>Fac Addr:</b>	1304 CHANNELSIDE DR
<b>LL Meth:</b>	UNVR				<b>Fac City:</b>	TAMPA
<b>Lat DD:</b>	27				<b>Fac Zip:</b>	33602
<b>Lat MM:</b>	57				<b>County:</b>	29
<b>Lat SS:</b>	19				<b>Fac State:</b>	CLOSED
<b>Long DD:</b>	82				<b>Fac Phone:</b>	8139682959
<b>Long MM:</b>	26					
<b>Prg Dsec:</b>		EARLY DETECTION INCENTIVE				

**Eligible Discharges**

**Program:** EDI  
**Current Status:** CLOSED  
**Discharge Date:** 12/29/1988  
**Score:** 10  
**Facility:** SCAGLIONE PROPERTY-ESTUARY SUBDIVISION  
**Address:** 1304 CHANNELSIDE DR  
**City:** TAMPA  
**Zip:** 33602  
**County:** HILLSBOROUGH  
**Owner:** SCAGLIONE, ANDY JOE  
**Owner Address:** 7619 LAKE CYPRESS DR  
**Owner City:** ODESSA  
**Owner State:** FL  
**Owner Zip:** 33556  
**Owner Phone:** (813)968-2959  
**Owner Email:**

<a href="#">276</a>	2 of 5	W	0.00 / 0.00	7.82 / -3	SCAGLIONE PROPERTY-ESTUARY SUBDIVISION 1304 CHANNELSIDE DR TAMPA FL	DWM CONTAM
---------------------	--------	---	-------------	-----------	---	------------

<b>Program Area:</b>	CU	<b>Method:</b>	
<b>Site ID:</b>		<b>Datum:</b>	
<b>District:</b>		<b>Related Party ID:</b>	
<b>Site Status:</b>		<b>Primary RP Role:</b>	
<b>Facility ID:</b>	8942924	<b>RP Begin Date:</b>	
<b>Section:</b>		<b>RP Address1:</b>	
<b>Township:</b>		<b>RP Address2:</b>	
<b>County:</b>	HILLSBOROUGH	<b>RP City:</b>	
<b>Range:</b>		<b>RP State:</b>	
<b>Facility Type:</b>		<b>RP Zip5:</b>	
<b>Rank:</b>		<b>RP Zip4:</b>	
<b>Operator:</b>		<b>RP Phone:</b>	
<b>Phone:</b>		<b>RP Extension:</b>	
<b>Name Changed:</b>		<b>Rp Bad Addr Ind:</b>	
<b>Addr Changed:</b>		<b>RP Name:</b>	

Map Key	Number of Records	Direction	Distance (mi/ft)	Elev/Diff (ft)	Site	DB
---------	-------------------	-----------	------------------	----------------	------	----

Contact:  
Facility Type:

**Program Details**

<b>Facility Status:</b>	CLOSED	<b>Staff Assigned:</b>	
<b>Offsite Contam:</b>		<b>Priority:</b>	
<b>Priority Score:</b>	10	<b>Score Effective Dt:</b>	
<b>Project Coordinato:</b>		<b>Score When Ranked:</b>	
<b>Program Eligible:</b>		<b>District:</b>	SWD
<b>Ineligible:</b>		<b>Datum:</b>	0
<b>Program Area:</b>		<b>Method:</b>	UNVR
<b>Site Manager:</b>		<b>Lat DD:</b>	27
<b>Discharge Date:</b>		<b>Lat MM:</b>	57
<b>Discharge Eligibil:</b>		<b>Lat SS:</b>	15.83
<b>Eligibility Progm:</b>		<b>Long DD:</b>	82
<b>Cleanup Status:</b>		<b>Long MM:</b>	26
<b>Closure Type:</b>		<b>Long SS:</b>	44.95
<b>Closure Date:</b>			

<a href="#">276</a>	3 of 5	W	0.00 / 0.00	7.82 / -3	SCAGLIONE PROPERTY- ESTUARY SUBDIVISION 1304 CHANNELSIDE DR TAMPA FL 33602	UST
---------------------	--------	---	----------------	--------------	---	-----

<b>Facility ID:</b>	8942924	<b>County:</b>	HILLSBOROUGH
<b>Facility Status:</b>	CLOSED	<b>Lat/Long Method:</b>	UNVR
<b>Facility Type:</b>	C	<b>Lat DD:</b>	27
<b>Type Desc:</b>	Fuel user/Non-retail	<b>Lat MM:</b>	57
<b>Facility Phone:</b>	8139682959	<b>Lat SS:</b>	19
<b>Dep Co:</b>	P	<b>Long DD:</b>	82
<b>Owner ID:</b>	19218	<b>Long MM:</b>	26
<b>Owner Phone:</b>	8139682959	<b>Long SS:</b>	51
<b>Owner:</b>	SCAGLIONE, ANDY JOE		
<b>Owner Address1:</b>	7619 LAKE CYPRESS DR		
<b>Owner Address2:</b>			
<b>Owner City:</b>	ODESSA		
<b>Owner State:</b>	FL		
<b>Owner Zip 5:</b>	33556		
<b>Contact:</b>	ANDY JOE SCAGLIONE		
<b>Source:</b>	Tank Facility - All Locations and Tank Information; Tank Facility - All Locations and Owner Information		
<b>Oculus Docs Inventory URL:</b>	<a href="https://erisservice7.ecologeris.com/ErisExt/flo/ocure.ashx?ID=8942924&amp;CAT=11">https://erisservice7.ecologeris.com/ErisExt/flo/ocure.ashx?ID=8942924&amp;CAT=11</a>		
<b>Information Portal Fac URL:</b>	<a href="http://prodenv.dep.state.fl.us/DepNexus/public/facilitysearch?pagination=true&amp;facility.id=8942924">http://prodenv.dep.state.fl.us/DepNexus/public/facilitysearch?pagination=true&amp;facility.id=8942924</a>		
<b>Information Portal Doc URL:</b>	<a href="http://prodenv.dep.state.fl.us/DepNexus/public/electronic-documents/8942924/facility!search">http://prodenv.dep.state.fl.us/DepNexus/public/electronic-documents/8942924/facility!search</a>		

**Tank Information**

<b>Tank ID:</b>	3	<b>Capacity:</b>	2000
<b>Tank Status:</b>	B - REMOVED FROM SITE	<b>Substance:</b>	Y - Unknown/Not Reported
<b>Status Date:</b>	28-FEB-1989	<b>Placement:</b>	UNDERGROUND
<b>Installation Date:</b>		<b>Tank Vessel Indic:</b>	TANK

<i>Map Key</i>	<i>Number of Records</i>	<i>Direction</i>	<i>Distance (mi/ft)</i>	<i>Elev/Diff (ft)</i>	<i>Site</i>	<i>DB</i>
----------------	--------------------------	------------------	-------------------------	-----------------------	-------------	-----------

*Tank Desc:*

*Tank Information*

<i>Tank ID:</i>	4	<i>Capacity:</i>	2000
<i>Tank Status:</i>	B - REMOVED FROM SITE	<i>Substance:</i>	Y - Unknown/Not Reported
<i>Status Date:</i>	28-FEB-1989	<i>Placement:</i>	UNDERGROUND
<i>Installation Date:</i>		<i>Tank Vessel Indic:</i>	TANK
<i>Tank Desc:</i>			

*Tank Information*

<i>Tank ID:</i>	1	<i>Capacity:</i>	2000
<i>Tank Status:</i>	B - REMOVED FROM SITE	<i>Substance:</i>	Y - Unknown/Not Reported
<i>Status Date:</i>	28-FEB-1989	<i>Placement:</i>	UNDERGROUND
<i>Installation Date:</i>		<i>Tank Vessel Indic:</i>	TANK
<i>Tank Desc:</i>			

*Tank Information*

<i>Tank ID:</i>	8	<i>Capacity:</i>	550
<i>Tank Status:</i>	B - REMOVED FROM SITE	<i>Substance:</i>	K - Kerosene
<i>Status Date:</i>	31-JUL-1989	<i>Placement:</i>	UNDERGROUND
<i>Installation Date:</i>		<i>Tank Vessel Indic:</i>	TANK
<i>Tank Desc:</i>			

*Tank Information*

<i>Tank ID:</i>	5	<i>Capacity:</i>	4000
<i>Tank Status:</i>	B - REMOVED FROM SITE	<i>Substance:</i>	Y - Unknown/Not Reported
<i>Status Date:</i>	31-JUL-1989	<i>Placement:</i>	UNDERGROUND
<i>Installation Date:</i>		<i>Tank Vessel Indic:</i>	TANK
<i>Tank Desc:</i>			

*Tank Information*

<i>Tank ID:</i>	7	<i>Capacity:</i>	2000
<i>Tank Status:</i>	B - REMOVED FROM SITE	<i>Substance:</i>	Y - Unknown/Not Reported
<i>Status Date:</i>	31-JUL-1989	<i>Placement:</i>	UNDERGROUND
<i>Installation Date:</i>		<i>Tank Vessel Indic:</i>	TANK
<i>Tank Desc:</i>			

*Tank Information*

<i>Tank ID:</i>	2	<i>Capacity:</i>	2000
<i>Tank Status:</i>	B - REMOVED FROM SITE	<i>Substance:</i>	Y - Unknown/Not Reported
<i>Status Date:</i>	28-FEB-1989	<i>Placement:</i>	UNDERGROUND
<i>Installation Date:</i>		<i>Tank Vessel Indic:</i>	TANK
<i>Tank Desc:</i>			

Map Key	Number of Records	Direction	Distance (mi/ft)	Elev/Diff (ft)	Site	DB
---------	-------------------	-----------	------------------	----------------	------	----

Tank Desc:

Tank Information

<b>Tank ID:</b>	6	<b>Capacity:</b>	2000
<b>Tank Status:</b>	B - REMOVED FROM SITE	<b>Substance:</b>	Y - Unknown/Not Reported
<b>Status Date:</b>	31-JUL-1989	<b>Placement:</b>	UNDERGROUND
<b>Installation Date:</b>		<b>Tank Vessel Indic:</b>	TANK
<b>Tank Desc:</b>			

<a href="#">276</a>	4 of 5	W	0.00 / 0.00	7.82 / -3	SCAGLIONE PROPERTY-ESTUARY SUBDIVISION 1304 CHANNELSIDE DR TAMPA FL 33602	STCS
---------------------	--------	---	-------------	-----------	---	------

<b>Facility ID:</b>	8942924	<b>Zip5 (Open Data):</b>	33602
<b>Type:</b>	C - Fuel User/Non-Retail	<b>CountyID(OpenData):</b>	29
<b>Status:</b>	Closed	<b>County (Open Data):</b>	HILLSBOROUGH
<b>County:</b>	HILLSBOROUGH	<b>Contam (Map):</b>	
<b>Fac Stat(OpenData):</b>	CLOSED	<b>Fac Type (Map):</b>	Fuel user/Non-retail
<b>Fac Code(OpenData):</b>	C	<b>Fac Stat (Map):</b>	CLOSED
<b>Fac Type(OpenData):</b>	Fuel user/Non-retail	<b>Status (Map):</b>	REVIEWED
<b>Clnup Cd(OpenData):</b>	CMPL	<b>City (Map):</b>	TAMPA
<b>Clnup Dt(OpenData):</b>	2020/02/23 18:15:24+00	<b>County (Map):</b>	29
<b>Status (Open Data):</b>	REVIEWED	<b>Zip5 (Map):</b>	33602
<b>City (Open Data):</b>	TAMPA	<b>Zip4 (Map):</b>	3109
<b>Fac Name(Open Data):</b>	SCAGLIONE PROPERTY-ESTUARY SUBDIVISION		
<b>Address (Open Data):</b>	1304 CHANNELSIDE DR		
<b>Fac Cleanup Stat(Open Data):</b>	COMPLETED		
<b>Name (Map):</b>	SCAGLIONE PROPERTY-ESTUARY SUBDIVISION		
<b>Address (Map):</b>	1304 CHANNELSIDE DR		

FDEP Storage Tank Monitoring Open Data Details

<b>Object ID:</b>	32771	<b>Map Src:</b>	1999 doqs
<b>X:</b>	-82.4458228427851	<b>Map Scale:</b>	4078
<b>Y:</b>	27.9544023961667	<b>Elevation:</b>	
<b>Regulated:</b>	NO	<b>El Datum:</b>	
<b>Col Meth:</b>	DPHO	<b>El Resolut:</b>	
<b>Col Name:</b>	ROSELLI_J	<b>El Units:</b>	
<b>Col Date:</b>	2005/07/20 09:06:33+00	<b>ALB East:</b>	552607.09
<b>Col Prog:</b>	TANKS-PETROLEUM CONTAMINATION	<b>ALB North:</b>	439692.94
<b>Ver Meth:</b>	DPHO	<b>Loc ID:</b>	34358
<b>Ver Name:</b>	ROSELLI_J	<b>Lat DD:</b>	27
<b>Ver Prog:</b>	TANKS-PETROLEUM CONTAMINATION	<b>Lat MM:</b>	57
<b>Ver Date:</b>	2005/07/20 09:06:33+00	<b>Lat SS:</b>	
<b>OOIC:</b>	FACILITY	<b>Long DD:</b>	82
<b>Rel Feat:</b>	CENTR	<b>Long MM:</b>	26
<b>Datum:</b>	HARN	<b>Long SS:</b>	
<b>Coord Acc:</b>	4		
<b>Col Aff:</b>	DEPARTMENT OF ENVIRONMENTAL PR		



Map Key	Number of Records	Direction	Distance (mi/ft)	Elev/Diff (ft)	Site	DB
---------	-------------------	-----------	------------------	----------------	------	----

**Ver Aff:** DEPARTMENT OF ENVIRONMENTAL PR  
**Direct:**  
**Documents:** <https://prodenv.dep.state.fl.us/DepNexus/public/electronic-documents/8942924/gis-facility!search>

**FDEP Open Data - Storage Tank Contamination Monitoring (STCM)**

<b>Loc ID:</b>	34358	<b>Rel Feat:</b>	CENTR
<b>Site Type:</b>	Fuel user/Non-retail	<b>EI Datum:</b>	
<b>Contam Ind:</b>		<b>EI Resolut:</b>	
<b>Phone:</b>	8139682959	<b>EI Units:</b>	
<b>Operator:</b>	SCAGLIONE,ANDY JOE	<b>Map Src:</b>	1999 doqs
<b>Next action:</b>		<b>Map Scale:</b>	4078
<b>Fin Respon:</b>		<b>Coord Acc:</b>	4
<b>Office:</b>	SWD	<b>Alb East:</b>	552607.09
<b>OOIC:</b>	FACILITY	<b>Alb North:</b>	439692.94
<b>Col Meth:</b>	DPHO	<b>Datum:</b>	HARN
<b>Col Name:</b>	ROSELLI_J	<b>Elevation:</b>	
<b>Col Date:</b>	7/20/2005	<b>Lat DD:</b>	27
<b>Col Prog:</b>	TANKS-PETROLEUM CONTAMINATION	<b>Lat MM:</b>	57
<b>Ver Meth:</b>	DPHO	<b>Lat SS:</b>	
<b>Ver Name:</b>	ROSELLI_J	<b>Long DD:</b>	82
<b>Ver Prog:</b>	TANKS-PETROLEUM CONTAMINATION	<b>Long MM:</b>	26
<b>Ver Date:</b>	7/20/2005	<b>Long SS:</b>	
<b>Object ID:</b>	34358		
<b>Col Aff:</b>	DEPARTMENT OF ENVIRONMENTAL PR		
<b>Ver Aff:</b>	DEPARTMENT OF ENVIRONMENTAL PR		
<b>Documents:</b>	<a href="https://prodenv.dep.state.fl.us/DepNexus/public/electronic-documents/8942924/gis-facility!search">https://prodenv.dep.state.fl.us/DepNexus/public/electronic-documents/8942924/gis-facility!search</a>		

**FDEP - Storage Tank Contamination Monitoring (STCM) Details**

**Name:** Scaglione Property-Estuary Subdivision  
 1304 Channelside Dr  
 Tampa, FL 33602- 3109  
**LL Method:** DPHO - Unverified  
**Account Owner:** Scaglione, Andy Joe  
**Contact:** Scaglione,Andy Joe  
**Phone:** 813-968-2959  
**District:** SWD  
**County 1:** 29 - Hillsborough  
**Latitude:** 27:57:15.8300  
**Longitude:** 82:26:44.9500

**FDEP - Registered Tanks from Storage Tank Contamination Monitoring (STCM) Details**

**Tank No:** 4  
**Size:** 2000  
**Content:** Unknown/Not Reported  
**Installed:**  
**Placement:** UNDER  
**Status:** Removed from Site

Map Key	Number of Records	Direction	Distance (mi/ft)	Elev/Diff (ft)	Site	DB
---------	-------------------	-----------	------------------	----------------	------	----

Construction:

Piping:

Monitoring:

**FDEP - Registered Tanks from Storage Tank Contamination Monitoring (STCM) Details**

Tank No: 2  
 Size: 2000  
 Content: Unknown/Not Reported  
 Installed:  
 Placement: UNDER  
 Status: Removed from Site  
 Construction:  
 Piping:  
 Monitoring:

**FDEP - Registered Tanks from Storage Tank Contamination Monitoring (STCM) Details**

Tank No: 8  
 Size: 550  
 Content: Kerosene  
 Installed:  
 Placement: UNDER  
 Status: Removed from Site  
 Construction:  
 Piping:  
 Monitoring:

**FDEP - Registered Tanks from Storage Tank Contamination Monitoring (STCM) Details**

Tank No: 1  
 Size: 2000  
 Content: Unknown/Not Reported  
 Installed:  
 Placement: UNDER  
 Status: Removed from Site  
 Construction:  
 Piping:  
 Monitoring:

**FDEP - Registered Tanks from Storage Tank Contamination Monitoring (STCM) Details**

Tank No: 6  
 Size: 2000  
 Content: Unknown/Not Reported  
 Installed:  
 Placement: UNDER  
 Status: Removed from Site  
 Construction:

Map Key	Number of Records	Direction	Distance (mi/ft)	Elev/Diff (ft)	Site	DB
---------	-------------------	-----------	------------------	----------------	------	----

Piping:  
Monitoring:

**FDEP - Registered Tanks from Storage Tank Contamination Monitoring (STCM) Details**

Tank No: 3  
 Size: 2000  
 Content: Unknown/Not Reported  
 Installed:  
 Placement: UNDER  
 Status: Removed from Site  
 Construction:  
 Piping:  
 Monitoring:

**FDEP - Registered Tanks from Storage Tank Contamination Monitoring (STCM) Details**

Tank No: 5  
 Size: 4000  
 Content: Unknown/Not Reported  
 Installed:  
 Placement: UNDER  
 Status: Removed from Site  
 Construction:  
 Piping:  
 Monitoring:

**FDEP - Registered Tanks from Storage Tank Contamination Monitoring (STCM) Details**

Tank No: 7  
 Size: 2000  
 Content: Unknown/Not Reported  
 Installed:  
 Placement: UNDER  
 Status: Removed from Site  
 Construction:  
 Piping:  
 Monitoring:

<a href="#">276</a>	5 of 5	W	0.00 / 0.00	7.82 / -3	SCAGLIONE PROPERTY-ESTUARY SUBDIVISION 1304 CHANNELSIDE DR TAMPA FL	DWM CONTAM
---------------------	--------	---	-------------	-----------	---	------------

<b>Program Area:</b>		<b>Method:</b>
<b>Site ID:</b>	8942924	<b>Datum:</b>
<b>District:</b>	SWD	<b>Related Party ID:</b>
<b>Site Status:</b>		<b>Primary RP Role:</b>
<b>Facility ID:</b>		<b>RP Begin Date:</b>
<b>Section:</b>		<b>RP Address1:</b>

Map Key	Number of Records	Direction	Distance (mi/ft)	Elev/Diff (ft)	Site	DB
Township:					RP Address2:	
County:	Hillsborough				RP City:	
Range:					RP State:	
Facility Type:					RP Zip5:	
Rank:					RP Zip4:	
Operator:					RP Phone:	
Phone:					RP Extension:	
Name Changed:					Rp Bad Addr Ind:	
Addr Changed:					RP Name:	
Contact:						
Facility Type:		C - Fuel user/Non-retail				

**Program Details**

Facility Status:		Staff Assigned:	
Offsite Contam:		Priority:	
Priority Score:		Score Effective Dt:	
Project Coordinato:		Score When Ranked:	
Program Eligible:		District:	
Ineligible:		Datum:	0
Program Area:	PETROLEUM	Method:	UNVR
Site Manager:	-	Lat DD:	27
Discharge Date:	12/29/1988	Lat MM:	57
Discharge Eligibil:	E	Lat SS:	
Eligibility Progm:	EDI	Long DD:	82
Cleanup Status:	CLOSED-STCM	Long MM:	26
Closure Type:	SRCR	Long SS:	51
Closure Date:	02/24/2020		

[277](#) 1 of 5 ESE 0.00 / 0.00 31.74 / 21 ED MORSE CADILLAC OF BRANDON RCRA VSQG  
11024 CAUSEWAY BLVD  
BRANDON FL 33511-1998

EPA Handler ID:	FLR000015099
Gen Status Universe:	VSG
Contact Name:	PETER SNELLING
Contact Address:	11024 CAUSEWAY BLVD , , BRANDON , FL, 33511-1998 , US
Contact Phone No and Ext:	813-661-0887
Contact Email:	PETERSNELLING@EDMORSE.COM
Contact Country:	US
County Name:	HILLSBOROUGH
EPA Region:	04
Land Type:	Private
Receive Date:	20191204
Location Latitude:	27.924408
Location Longitude:	-82.327874

**Violation/Evaluation Summary**

**Note:** VIOLATION or UNDETERMINED: There are VIOLATION or UNDETERMINED details or records associated with

**Violation Details**

**Found Violation:** Yes  
**Citation:** 279.22(c)(1)  
**Violation Short Description:** Used Oil - Generators  
**Violation Type:** 279.C  
**Violation Determined Date:** 20191204  
**Scheduled Compliance Date:**  
**Return to Compliance:** Unverifiable  
**Actual Return to Compl:** 20191204  
**Violation Responsible Agency:** State

**Evaluation Details**

**Evaluation Start Date:** 20191204  
**Evaluation Type Description:** COMPLIANCE EVALUATION INSPECTION ON-SITE  
**Violation Short Description:** Used Oil - Generators  
**Return to Compliance Date:** 20191204  
**Evaluation Agency:** State

**Handler Summary**

**Importer Activity:** No  
**Mixed Waste Generator:** No  
**Transporter Activity:** No  
**Transfer Facility:** No  
**Onsite Burner Exemption:** No  
**Furnace Exemption:** No  
**Underground Injection Activity:** No  
**Commercial TSD:** No  
**Used Oil Transporter:** No  
**Used Oil Transfer Facility:** No  
**Used Oil Processor:** No  
**Used Oil Refiner:** No  
**Used Oil Burner:** No  
**Used Oil Market Burner:** No  
**Used Oil Spec Marketer:** No

**Hazardous Waste Handler Details**

**Sequence No:** 201012  
**Receive Date:** 20101208  
**Handler Name:** ED MORSE CADILLAC OF BRANDON  
**Federal Waste Generator Code:** 3  
**Generator Code Description:** Very Small Quantity Generator  
**Source Type:** Notification

Map Key	Number of Records	Direction	Distance (mi/ft)	Elev/Diff (ft)	Site	DB
---------	-------------------	-----------	------------------	----------------	------	----

**Waste Code Details**

**Hazardous Waste Code:** D001  
**Waste Code Description:** IGNITABLE WASTE

**Hazardous Waste Code:** D008  
**Waste Code Description:** LEAD

**Hazardous Waste Handler Details**

**Sequence No:** 201912  
**Receive Date:** 20191204  
**Handler Name:** ED MORSE CADILLAC OF BRANDON  
**Federal Waste Generator Code:** 3  
**Generator Code Description:** Very Small Quantity Generator  
**Source Type:** Implementer

**Waste Code Details**

**Hazardous Waste Code:** D001  
**Waste Code Description:** IGNITABLE WASTE

**Hazardous Waste Code:** D008  
**Waste Code Description:** LEAD

**Owner/Operator Details**

<b>Owner/Operator Ind:</b> Current Operator	<b>Street No:</b>
<b>Type:</b> Private	<b>Street 1:</b> 11024 CAUSEWAY BLVD
<b>Name:</b> PETER SNELLING	<b>Street 2:</b>
<b>Date Became Current:</b> 20101201	<b>City:</b> BRANDON
<b>Date Ended Current:</b>	<b>State:</b> FL
<b>Phone:</b> 813-661-0887	<b>Country:</b> US
<b>Source Type:</b> Notification	<b>Zip Code:</b> 33511-1998

<b>Owner/Operator Ind:</b> Current Operator	<b>Street No:</b>
<b>Type:</b> Private	<b>Street 1:</b> 11024 CAUSEWAY BLVD
<b>Name:</b> SNELLING PETER	<b>Street 2:</b>
<b>Date Became Current:</b> 20101201	<b>City:</b> BRANDON
<b>Date Ended Current:</b>	<b>State:</b> FL
<b>Phone:</b> 813-661-0887	<b>Country:</b> US
<b>Source Type:</b> Notification	<b>Zip Code:</b> 33511-1998

<b>Owner/Operator Ind:</b> Current Owner	<b>Street No:</b>
<b>Type:</b> Private	<b>Street 1:</b> 11024 CAUSEWAY BLVD
<b>Name:</b> MIKE FITZGERALD	<b>Street 2:</b>
<b>Date Became Current:</b> 20011024	<b>City:</b> BRANDON
<b>Date Ended Current:</b> 20011025	<b>State:</b> FL
<b>Phone:</b> 770-433-8211	<b>Country:</b> US
<b>Source Type:</b> Notification	<b>Zip Code:</b> 33511-1998

Map Key	Number of Records	Direction	Distance (mi/ft)	Elev/Diff (ft)	Site	DB
<b>Owner/Operator Ind:</b>	Current Owner				<b>Street No:</b>	
<b>Type:</b>	Private				<b>Street 1:</b>	6363 NW 6TH WAY STE 400
<b>Name:</b>	MORSE OPERATIONS INC				<b>Street 2:</b>	
<b>Date Became Current:</b>	20011024				<b>City:</b>	FORT LAUDERDALE
<b>Date Ended Current:</b>					<b>State:</b>	FL
<b>Phone:</b>	407-862-9100				<b>Country:</b>	US
<b>Source Type:</b>	Implementer				<b>Zip Code:</b>	33309-6188
<b>Owner/Operator Ind:</b>	Current Owner				<b>Street No:</b>	
<b>Type:</b>	Private				<b>Street 1:</b>	11024 CAUSEWAY BLVD
<b>Name:</b>	MIKE FITZGERALD				<b>Street 2:</b>	
<b>Date Became Current:</b>	20011024				<b>City:</b>	BRANDON
<b>Date Ended Current:</b>	20011025				<b>State:</b>	FL
<b>Phone:</b>	813-661-0887				<b>Country:</b>	US
<b>Source Type:</b>	Implementer				<b>Zip Code:</b>	33511-1998
<b>Owner/Operator Ind:</b>	Current Owner				<b>Street No:</b>	
<b>Type:</b>	Private				<b>Street 1:</b>	6363 NW 6TH WAY STE 400
<b>Name:</b>	MORSE OPERATIONS INC				<b>Street 2:</b>	
<b>Date Became Current:</b>	20011024				<b>City:</b>	FORT LAUDERDALE
<b>Date Ended Current:</b>					<b>State:</b>	FL
<b>Phone:</b>					<b>Country:</b>	US
<b>Source Type:</b>	Notification				<b>Zip Code:</b>	33309-6188
<b>Owner/Operator Ind:</b>	Current Owner				<b>Street No:</b>	
<b>Type:</b>	Private				<b>Street 1:</b>	6363 NW 6TH WAY STE 400
<b>Name:</b>	MORSE OPERATIONS INC				<b>Street 2:</b>	
<b>Date Became Current:</b>	20011024				<b>City:</b>	FORT LAUDERDALE
<b>Date Ended Current:</b>					<b>State:</b>	FL
<b>Phone:</b>	770-433-8211				<b>Country:</b>	US
<b>Source Type:</b>	Notification				<b>Zip Code:</b>	33309-6188
<b>Owner/Operator Ind:</b>	Current Operator				<b>Street No:</b>	
<b>Type:</b>	Private				<b>Street 1:</b>	11024 CAUSEWAY BLVD
<b>Name:</b>	PETER SNELLING				<b>Street 2:</b>	
<b>Date Became Current:</b>	20101201				<b>City:</b>	BRANDON
<b>Date Ended Current:</b>					<b>State:</b>	FL
<b>Phone:</b>	813-661-0887				<b>Country:</b>	US
<b>Source Type:</b>	Implementer				<b>Zip Code:</b>	33511-1998

**Historical Handler Details**

**Receive Dt:** 20101208  
**Generator Code Description:** Very Small Quantity Generator  
**Handler Name:** ED MORSE CADILLAC OF BRANDON

[277](#)    2 of 5    **ESE**    0.00 / 0.00    31.74 / 21    **ED MORSE CADILLAC FIAT  
11024 CAUSEWAY BLVD  
BRANDON FL 33511**    **AST**

<b>Map Key</b>	<b>Number of Records</b>	<b>Direction</b>	<b>Distance (mi/ft)</b>	<b>Elev/Diff (ft)</b>	<b>Site</b>	<b>DB</b>
<b>Facility ID:</b>	9401851				<b>County:</b>	HILLSBOROUGH
<b>Facility Status:</b>	OPEN				<b>Lat/Long Method:</b>	AGPS
<b>Facility Type:</b>	C				<b>Lat DD:</b>	27
<b>Type Desc:</b>	Fuel user/Non-retail				<b>Lat MM:</b>	55
<b>Facility Phone:</b>	8136010887				<b>Lat SS:</b>	27
<b>Dep Co:</b>	P				<b>Long DD:</b>	82
<b>Owner ID:</b>	6403				<b>Long MM:</b>	19
<b>Owner Phone:</b>	8133768235				<b>Long SS:</b>	40
<b>Owner:</b>	MORSE OPERATIONS INC					
<b>Owner Address1:</b>	2850 S Federal Hwy					
<b>Owner Address2:</b>	Attn: Janet Dauro					
<b>Owner City:</b>	Delray Beach					
<b>Owner State:</b>	FL					
<b>Owner Zip 5:</b>	33483					
<b>Contact:</b>	GENE BYRD					
<b>Data Source:</b>	Tank Facility - All Locations and Tank Information; Tank Facility - All Locations and Owner Information					
<b>Oculus Docs Inventory URL:</b>	<a href="https://erisservice7.ecologeris.com/ErisExt/flo/ocure.ashx?ID=9401851&amp;CAT=11">https://erisservice7.ecologeris.com/ErisExt/flo/ocure.ashx?ID=9401851&amp;CAT=11</a>					
<b>Information Portal Fac URL:</b>	<a href="http://prodenv.dep.state.fl.us/DepNexus/public/facilitysearch?pagination=true&amp;facility.id=9401851">http://prodenv.dep.state.fl.us/DepNexus/public/facilitysearch?pagination=true&amp;facility.id=9401851</a>					
<b>Information Portal Doc URL:</b>	<a href="http://prodenv.dep.state.fl.us/DepNexus/public/electronic-documents/9401851/facility!search">http://prodenv.dep.state.fl.us/DepNexus/public/electronic-documents/9401851/facility!search</a>					

#### Tank Information

<b>Tank ID:</b>	1	<b>Tank Desc:</b>	Double Walled
<b>Tank Status:</b>	U - IN SERVICE	<b>Capacity:</b>	3000
<b>Status Date:</b>	01-JUL-1994	<b>Placement:</b>	ABOVEGROUND
<b>Installation Date:</b>	01-JUL-1994	<b>Tank Vessel Indic:</b>	TANK
<b>Content Desc:</b>	B - Unleaded Gas		

#### Piping

<b>Piping Description:</b>	B-Steel/galvanized metal
<b>Piping Description:</b>	A-Abv, no soil contact
<b>Piping Description:</b>	K-Dispenser liners
<b>Piping Description:</b>	I-Suction piping system

#### Monitoring

<b>Monitoring Desc:</b>	4-Visual inspect dispenser liners
<b>Monitoring Desc:</b>	F-Monitor dbl wall tank space
<b>Monitoring Desc:</b>	Q-Visual inspection of ASTs

#### Tank Construction

<b>Constr Code:</b>	I
---------------------	---



Map Key	Number of Records	Direction	Distance (mi/ft)	Elev/Diff (ft)	Site	DB
<b>Constr Desc:</b>		Double wall				
<b>Constr Code:</b>		M				
<b>Constr Desc:</b>		Spill containment bucket				
<b>Constr Code:</b>		O				
<b>Constr Desc:</b>		Tight fill				
<b>Constr Code:</b>		C				
<b>Constr Desc:</b>		Steel				
<b>Constr Code:</b>		P				
<b>Constr Desc:</b>		Level gauges/alarms				

[277](#)    3 of 5    **ESE**    0.00 / 0.00    31.74 / 21    **ED MORSE CADILLAC OF BRANDON  
11024 CAUSEWAY BLVD  
BRANDON FL 335111998**    [FINDS/FRS](#)

**Registry ID:** 110005634411  
**FIPS Code:** 12057  
**HUC Code:** 03100206  
**Site Type Name:** STATIONARY  
**Location Description:**  
**Supplemental Location:**  
**Create Date:** 01-MAR-00  
**Update Date:** 08-MAR-11  
**Interest Types:** STATE MASTER, UNSPECIFIED UNIVERSE  
**SIC Codes:**  
**SIC Code Descriptions:**  
**NAICS Codes:**  
**NAICS Code Descriptions:**  
**Conveyor:** RCRAINFO  
**Federal Facility Code:**  
**Federal Agency Name:**  
**Tribal Land Code:**  
**Tribal Land Name:**  
**Congressional Dist No:** 12  
**Census Block Code:** 120570133161034  
**EPA Region Code:** 04  
**County Name:** HILLS  
**US/Mexico Border Ind:**  
**Latitude:** 27.924344  
**Longitude:** -82.327478  
**Reference Point:** ADMINISTRATIVE BUILDING  
**Coord Collection Method:** INTERPOLATION-PHOTO  
**Accuracy Value:** 4  
**Datum:** NAD83  
**Source:**  
**Facility Detail Rprt URL:** [https://ofmpub.epa.gov/frs\\_public2/fii\\_query\\_detail.disp\\_program\\_facility?p\\_registry\\_id=110005634411](https://ofmpub.epa.gov/frs_public2/fii_query_detail.disp_program_facility?p_registry_id=110005634411)  
**Program Acronyms:**

FDM:56491, RCRAINFO:FLR000015099

Map Key	Number of Records	Direction	Distance (mi/ft)	Elev/Diff (ft)	Site	DB
<a href="#">277</a>	4 of 5	ESE	0.00 / 0.00	31.74 / 21	ED MORSE AUTOMOTIVE - BRANDON CADILLAC 11024 CAUSEWAY BOULEVARD BRANDON FL 33511	TIER 2

**2018 Data**

<b>Facility ID:</b>	6109512	<b>Explosive:</b>	True
<b>Filing Year:</b>	2017(Tier2)	<b>Filing Type:</b>	312
<b>CAS No:</b>	8006619	<b>Max Daily Qty:</b>	19200
<b>Solid:</b>	False	<b>Avg Daily Qty:</b>	4
<b>Liquid:</b>	True	<b>EHS:</b>	
<b>Gas:</b>	False	<b>Below Thresholds:</b>	
<b>Pure:</b>	False	<b>Trade Secret:</b>	
<b>Mixture:</b>	True		
<b>First Submit Date:</b>	2018-03-09(Tier2)		
<b>NAICS Code:</b>	441110		
<b>Dun Bradstreet:</b>	012837320		
<b>Chemical Name:</b>	GASOLINE		
<b>Hazard Not Otherwise Classifie:</b>	False		
<b>Contact Name:</b>	Gene Byrd		
<b>Contact Type:</b>	Owner / Operator		
<b>Contact Email:</b>	genebyrd@edmorse.com		
<b>Contact Work Phone:</b>			
<b>Contact 24 Hour Phone:</b>	(813) 376-8235		
<b>Contact Mobile Phone:</b>			

**2019 Data**

<b>Facility ID:</b>	6410764	<b>Explosive:</b>	True
<b>Filing Year:</b>	2018(Tier2)	<b>Filing Type:</b>	312
<b>CAS No:</b>	8006619	<b>Max Daily Qty:</b>	19200
<b>Solid:</b>	False	<b>Avg Daily Qty:</b>	4
<b>Liquid:</b>	True	<b>EHS:</b>	
<b>Gas:</b>	False	<b>Below Thresholds:</b>	
<b>Pure:</b>	False	<b>Trade Secret:</b>	
<b>Mixture:</b>	True		
<b>First Submit Date:</b>	2019-02-28(Tier2)		
<b>NAICS Code:</b>	441110		
<b>Dun Bradstreet:</b>	012837320		
<b>Chemical Name:</b>	GASOLINE		
<b>Hazard Not Otherwise Classifie:</b>	False		
<b>Contact Name:</b>	Gene Byrd		
<b>Contact Type:</b>	Owner / Operator		
<b>Contact Email:</b>	genebyrd@edmorse.com		
<b>Contact Work Phone:</b>			
<b>Contact 24 Hour Phone:</b>	(813) 376-8235		

Map Key	Number of Records	Direction	Distance (mi/ft)	Elev/Diff (ft)	Site	DB
---------	-------------------	-----------	------------------	----------------	------	----

Contact Mobile Phone:

**2020 Data (Not Filed)**

<b>Facility ID:</b>	6410764	<b>Explosive:</b>	True
<b>Filing Year:</b>	2018(Tier2)	<b>Filing Type:</b>	312
<b>CAS No:</b>	8006619	<b>Max Daily Qty:</b>	19,200
<b>Solid:</b>	False	<b>Avg Daily Qty:</b>	4
<b>Liquid:</b>	True	<b>EHS:</b>	
<b>Gas:</b>	False	<b>Below Thresholds:</b>	
<b>Pure:</b>	False	<b>Trade Secret:</b>	
<b>Mixture:</b>	True		
<b>First Submit Date:</b>	2019-02-28(Tier2)		
<b>NAICS Code:</b>	441110		
<b>Dun Bradstreet Code:</b>	012837320		
<b>Chemical Name:</b>	GASOLINE		
<b>Hazard Not Otherwise Classifi:</b>	False		
<b>Contact Name:</b>	Gene Byrd		
<b>Contact Type:</b>	Owner / Operator		
<b>Contact Email:</b>	genebyrd@edmorse.com		
<b>Contact Work Phone:</b>			
<b>Contact 24 Hour Phone:</b>	(813) 376-8235		
<b>Contact Mobile Phone:</b>			

**2021 Data**

<b>Facility ID:</b>	6842465	<b>Explosive:</b>	True
<b>Filing Year:</b>	2020(Tier2)	<b>Filing Type:</b>	312
<b>CAS No:</b>	8006619	<b>Max Daily Qty:</b>	19,200
<b>Solid:</b>	False	<b>Avg Daily Qty:</b>	4
<b>Liquid:</b>	True	<b>EHS:</b>	
<b>Gas:</b>	False	<b>Below Thresholds:</b>	
<b>Pure:</b>	False	<b>Trade Secret:</b>	
<b>Mixture:</b>	True		
<b>First Submit Date:</b>	2021-03-01(Tier2)		
<b>NAICS Code:</b>	441110		
<b>Dun Bradstreet Code:</b>	012837320		
<b>Chemical Name:</b>	GASOLINE		
<b>Hazard Not Otherwise Classifie:</b>	False		
<b>Contact Name:</b>	Richard Danahy		
<b>Contact Type:</b>	Owner / Operator		
<b>Contact Email:</b>	richarddanahy@edmorse.com		
<b>Contact Work Phone:</b>			
<b>Contact 24 Hour Phone:</b>	(813) 376-8235		
<b>Contact Mobile Phone:</b>	(813) 376-8235		

**2022 Data**

<b>Facility ID:</b>	7118107	<b>Explosive:</b>	True
<b>Filing Year:</b>	2021(Tier2)	<b>Filing Type:</b>	

Map Key	Number of Records	Direction	Distance (mi/ft)	Elev/Diff (ft)	Site	DB
CAS No:	8006619				Max Daily Qty: 19,200	
Solid:	False				Avg Daily Qty: 4	
Liquid:	True				EHS:	
Gas:	False				Below Thresholds:	
Pure:	False				Trade Secret:	
Mixture:	True					
First Submit Date:		2022-02-15(Tier2)				
NAICS Code:		441110				
Dun Bradstreet Code:		12837320				
Chemical Name:		GASOLINE				
Hazard Not Otherwise Classifie:		False				
Contact Name:		Richard Danahy				
Contact Type:		Owner / Operator				
Contact Email:		richarddanahy@edmorse.com				
Contact Work Phone:						
Contact 24 Hour Phone:		(813) 376-8235				
Contact Mobile Phone:		(813) 376-8235				

<a href="#">277</a>	5 of 5	ESE	0.00 / 0.00	31.74 / 21	ED MORSE CADILLAC FIAT 11024 CAUSEWAY BLVD BRANDON FL 33511	STCS
---------------------	--------	-----	-------------	------------	---	------

Facility ID:	9401851				Zip5 (Open Data): 33511	
Type:	C - Fuel User/Non-Retail				CountyID(OpenData): 29	
Status:	Open				County (Open Data): HILLSBOROUGH	
County:	HILLSBOROUGH				Contam (Map):	
Fac Stat(OpenData):	OPEN				Fac Type (Map): Fuel user/Non-retail	
Fac Code(OpenData):	C				Fac Stat (Map): OPEN	
Fac Type(OpenData):	Fuel user/Non-retail				Status (Map): REVIEWED	
Clnup Cd(OpenData):					City (Map): BRANDON	
Clnup Dt(OpenData):					County (Map): 29	
Status (Open Data):	REVIEWED				Zip5 (Map): 33511	
City (Open Data):	BRANDON				Zip4 (Map): 0	
Fac Name(Open Data):	ED MORSE CADILLAC FIAT					
Address (Open Data):	11024 CAUSEWAY BLVD					
Fac Cleanup Stat(Open Data):						
Name (Map):	ED MORSE CADILLAC FIAT					
Address (Map):	11024 CAUSEWAY BLVD					

**FDEP Storage Tank Monitoring Open Data Details**

Object ID:	44804				Map Src: 1994 doqs	
X:	-82.3280634189129				Map Scale: 1501	
Y:	27.9242417807666				Elevation:	
Regulated:	YES				EI Datum:	
Col Meth:	DPHO				EI Resolut:	
Col Name:	RICCI_L				EI Units:	
Col Date:	2003/06/23 09:07:31+00				ALB East: 564214.77	
Col Prog:	TANKS-PETROLEUM CONTAMINATION				ALB North: 436495.03	
Ver Meth:	DPHO				Loc ID: 45921	
Ver Name:	RICCI_L				Lat DD: 27	

<b>Map Key</b>	<b>Number of Records</b>	<b>Direction</b>	<b>Distance (mi/ft)</b>	<b>Elev/Diff (ft)</b>	<b>Site</b>	<b>DB</b>
<b>Ver Prog:</b>	TANKS-PETROLEUM CONTAMINATION			<b>Lat MM:</b>	55	
<b>Ver Date:</b>	2003/06/23 09:07:31+00			<b>Lat SS:</b>		
<b>OOIC:</b>	FACILITY			<b>Long DD:</b>	82	
<b>Rel Feat:</b>	EXACT			<b>Long MM:</b>	19	
<b>Datum:</b>	HARN			<b>Long SS:</b>		
<b>Coord Acc:</b>	4					
<b>Col Aff:</b>	DEPARTMENT OF ENVIRONMENTAL PR					
<b>Ver Aff:</b>	DEPARTMENT OF ENVIRONMENTAL PR					
<b>Direct:</b>						
<b>Documents:</b>	<a href="https://prodenv.dep.state.fl.us/DepNexus/public/electronic-documents/9401851/gis-facility!search">https://prodenv.dep.state.fl.us/DepNexus/public/electronic-documents/9401851/gis-facility!search</a>					

**FDEP Open Data - Storage Tank Contamination Monitoring (STCM)**

<b>Loc ID:</b>	45921	<b>Rel Feat:</b>	EXACT
<b>Site Type:</b>	Fuel user/Non-retail	<b>El Datum:</b>	
<b>Contam Ind:</b>		<b>El Resolut:</b>	
<b>Phone:</b>	8136010887	<b>El Units:</b>	
<b>Operator:</b>	MICHAEL ADAMS	<b>Map Src:</b>	1994 doqs
<b>Next action:</b>	PLACARD 02-JUN-2022	<b>Map Scale:</b>	1501
<b>Fin Respon:</b>		<b>Coord Acc:</b>	4
<b>Office:</b>	SWD	<b>Alb East:</b>	564214.77
<b>OOIC:</b>	FACILITY	<b>Alb North:</b>	436495.03
<b>Col Meth:</b>	DPHO	<b>Datum:</b>	HARN
<b>Col Name:</b>	RICCI_L	<b>Elevation:</b>	
<b>Col Date:</b>	6/23/2003	<b>Lat DD:</b>	27
<b>Col Prog:</b>	TANKS-PETROLEUM CONTAMINATION	<b>Lat MM:</b>	55
<b>Ver Meth:</b>	DPHO	<b>Lat SS:</b>	
<b>Ver Name:</b>	RICCI_L	<b>Long DD:</b>	82
<b>Ver Prog:</b>	TANKS-PETROLEUM CONTAMINATION	<b>Long MM:</b>	19
<b>Ver Date:</b>	6/23/2003	<b>Long SS:</b>	
<b>Object ID:</b>	45921		
<b>Col Aff:</b>	DEPARTMENT OF ENVIRONMENTAL PR		
<b>Ver Aff:</b>	DEPARTMENT OF ENVIRONMENTAL PR		
<b>Documents:</b>	<a href="https://prodenv.dep.state.fl.us/DepNexus/public/electronic-documents/9401851/gis-facility!search">https://prodenv.dep.state.fl.us/DepNexus/public/electronic-documents/9401851/gis-facility!search</a>		

**FDEP - Storage Tank Contamination Monitoring (STCM) Details**

<b>Name:</b>	Ed Morse Cadillac Fiat 11024 Causeway Blvd Brandon, FL 33511
<b>LL Method:</b>	DPHO - Autonomous GPS
<b>Account Owner:</b>	Morse Operations Inc
<b>Contact:</b>	Michael Adams
<b>Phone:</b>	813-601-0887
<b>District:</b>	SWD
<b>County 1:</b>	29 - Hillsborough
<b>Latitude:</b>	27:55:27.2518
<b>Longitude:</b>	82:19:41.0162

**FDEP - Registered Tanks from Storage Tank Contamination Monitoring (STCM) Details**

Map Key	Number of Records	Direction	Distance (mi/ft)	Elev/Diff (ft)	Site	DB
<b>Tank No:</b>		1				
<b>Size:</b>		3000				
<b>Content:</b>		Unleaded Gas				
<b>Installed:</b>		07/01/1994				
<b>Placement:</b>		ABOVE				
<b>Status:</b>		In Service				
<b>Construction:</b>		C - Steel I - Double Wall M - Spill Containment Bucket O - Tight Fill				
<b>Piping:</b>		P - Level Gauges/Alarms A - Abv, No Soil Contact B - Steel/Galvanized Metal I - Suction Piping System				
<b>Monitoring:</b>		K - Dispenser Liners 4 - Visual Inspect Dispenser Liners F - Monitor Dbl Wall Tank Space Q - Visual Inspection Of Asts				

<a href="#">278</a>	1 of 1	SE	0.00 / 0.00	11.11 / 0	12th Street Operations Yard TAMPA FL	BROWNFIELD AREA
<b>Area ID:</b>	BF290304000			<b>Latitude:</b>	27.9532	
<b>User Name:</b>	CLARKE_C			<b>Longitude:</b>	-82.4473	
<b>Method:</b>	paper			<b>Latitude Degrees:</b>	27	
<b>County:</b>	HILLSBOROUGH			<b>Latitude Minutes:</b>	57	
<b>District:</b>	Southwest			<b>Latitude Seconds:</b>	11.45	
<b>Acreage:</b>	9.484			<b>Longitude Degrees:</b>	-82	
<b>Resolution No:</b>	2003-1258			<b>Longitude Minutes:</b>	26	
<b>Resolution Date:</b>	02-OCT-03 12.00.00.000000 AM			<b>Longitude Seconds:</b>	50.26	
<b>Shape Area:</b>	38744.66632174			<b>X Coordinate:</b>	552464.36239535	
<b>Shape Length:</b>	868.54756313			<b>Y Coordinate:</b>	439556.31001169	
<b>Date Stamp:</b>	16-MAR-04 12.00.00.000000 AM					
<b>Source:</b>	City of Tampa					
<b>Documents:</b>	https://prodenv.dep.state.fl.us/DepNexus/public/electronic-documents/BF290304000/gis-facility!search					

<a href="#">279</a>	1 of 1	SE	0.00 / 0.00	11.11 / 0	12th Street Operations Yard 616 North 12th Street TAMPA FL 33602	BROWNFIELDS
<b>Site ID:</b>	BF290304001			<b>CCD1 City ID:</b>	4360	
<b>Area ID:</b>	BF290304000			<b>CC2 County ID:</b>	29	
<b>Remediation:</b>	ACTIVE			<b>County:</b>	HILLSBOROUGH	
<b>Acreage:</b>	9.484			<b>DDC Dep District ID:</b>	SWD	
<b>SRCO Date:</b>	03-NOV-11 12.00.00.000000 AM			<b>District:</b>	Southwest	
<b>BSRA Date:</b>	10-DEC-04 12.00.00.000000 AM			<b>Latitude:</b>	27.9532	
<b>X Coordinate NBR:</b>	552464			<b>Longitude:</b>	-82.4473	
<b>Y Coordinate NBR:</b>	439556			<b>Lat DD:</b>	27	
<b>Shape Area:</b>	38523.2292136			<b>Lat MM:</b>	57	
<b>Shape Length:</b>	867.60179633			<b>Lat SS:</b>	11.45	
<b>Method:</b>	shp			<b>Long DD:</b>	-82	
<b>CMC2 Verif Method:</b>	DPHO			<b>Long MM:</b>	26	

Map Key	Number of Records	Direction	Distance (mi/ft)	Elev/Diff (ft)	Site	DB
<b>Verification Date:</b>	24-MAR-05 12.00.00.000000 AM				<b>Long SS:</b> 50.26	
<b>Date Stamp:</b>	14-MAR-05 12.00.00.000000 AM				<b>Username:</b> CLARKE_C	
<b>Source:</b>	City of Tampa					
<b>Area Name:</b>	12th Street Operations Yard					
<b>Documents:</b>	https://prodenv.dep.state.fl.us/DepNexus/public/electronic-documents/BF290304001/gis-facility!search					
<b>Comment:</b>						
<b>Oculus Docs Inventory Url:</b>	https://erisservice7.ecologeris.com/ErisExt/flo/ocure.ashx?ID=BF290304001&CAT=5					
<b>Information Portal Facility Url:</b>	http://prodenv.dep.state.fl.us/DepNexus/public/facilitysearch?pagination=true&facility.id=BF290304001					

<a href="#">280</a>	1 of 1	SE	0.00 / 0.00	11.11 / 0	TAMPA CITY-12TH ST MAINT YD AKA/SEAPORT TOWN CTR 616 NORTH 12TH STREET TAMPA FL 33602	INST
---------------------	--------	----	-------------	-----------	--	------

<b>Facility ID No:</b>	STCM-9807370	<b>Horizontal Referen:</b>	HARN
<b>Site ID:</b>	ERIC_6570	<b>CMC2 Coord Meth ID:</b>	CSUR
<b>Boundary Key:</b>	969	<b>PC2 Proximity ID:</b>	EXACT
<b>OIC Obj Inter ID:</b>	SWIM	<b>Site ZIP4:</b>	0
<b>VSC1 Verif Stat ID:</b>	REVIEWED	<b>Create User Name:</b>	ERIC_INIT_ICR_LOAD
<b>Control ID:</b>	IC-534	<b>Create Date/Time:</b>	November 29,2018
<b>Begin Date:</b>	October 31,2011	<b>Modify User Name:</b>	
<b>End Date:</b>		<b>Modify Date/Time:</b>	
<b>Previous Publish?:</b>	Yes	<b>Collector User Nm:</b>	ERIC_INIT_ICR_LOAD
<b>Site WMD:</b>	SWFWMD	<b>Collection Date:</b>	November 29,2018
<b>Site Prog Type Key:</b>		<b>Verifier User Name:</b>	
<b>Site Dep Office:</b>	SWD	<b>Verification Date:</b>	
<b>Site Name:</b>	SEAPORT TOWN CENTER/12TH STREET MAINTENANCE YARD		
<b>Site Managing Progr:</b>			
<b>Control Name:</b>	SEAPORT TOWN CENTER/12TH STREET MAINTENANCE YARD		
<b>Mechanism Counties:</b>	Hillsborough		
<b>Mechanism Category:</b>	Recorded ICs		
<b>Mechanism Types:</b>	Declaration of Restrictive Covenant		
<b>Mechanism Book No:</b>	20782		
<b>Mechanism Page No:</b>	704-713		
<b>Mechanism Instr No:</b>			
<b>Mechanism Effec Dt:</b>	31-OCT-11		
<b>Contaminated Media:</b>	Groundwater		
<b>Contaminations:</b>	Chlorinated Solvents-Legacy		
<b>Engineering Controls:</b>	None		
<b>Restrictions:</b>	Groundwater Use		
<b>Site Documents:</b>	https://prodenv.dep.state.fl.us/DepNexus/public/electronic-documents/ERIC_6570/gis-facility!search		
<b>Description:</b>	GROUNDWATER USE RESTRICTION		
<b>Comments:</b>			

<a href="#">281</a>	1 of 4	WNW	0.00 / 0.00	12.20 / 1	CHANNELSIDE DRIVE SPILL ADAMO AND CHANNELSIDE DRIVE TAMPA FL	CERCLIS
---------------------	--------	-----	-------------	-----------	---	---------

<b>Site ID:</b>	0409815	<b>RNPL Status Code:</b>	N
<b>Site EPA ID:</b>	FLN000409815	<b>NPL Status:</b>	Not on the NPL

Map Key	Number of Records	Direction	Distance (mi/ft)	Elev/Diff (ft)	Site	DB
---------	-------------------	-----------	------------------	----------------	------	----

<b>Site Street Address 2:</b>					<b>RFED Facility Code:</b>	N
<b>Site County Name:</b>	HILLSBOROUGH				<b>RFED Facility Desc:</b>	Not a Federal Facility
<b>Site FIPS Code:</b>	12057				<b>USGS Hydro Unit No.:</b>	
<b>Region Code:</b>	04				<b>Site Cong. Dist. Code:</b>	
<b>Site SMSA No.:</b>					<b>ROT Desc:</b>	
<b>Site Prim. Latitude:</b>	+27.57359				<b>FR NPL Update No.:</b>	
<b>Site Prim. Longitude:</b>	-082.26695				<b>RFRA Code:</b>	
<b>Lat Long Source:</b>						
<b>RNON NPL Status Desc:</b>	Removal Only Site (No Site Assessment Work Needed)					

**CERCLIS Site Contact Name(s)**

<b>Person ID:</b>	4000054.00
<b>First Name:</b>	Barbara
<b>Last Name:</b>	Alfano
<b>Phone No.:</b>	4045628923
<b>Email:</b>	

**CERCLIS Site Contact Name(s)**

<b>Person ID:</b>	4272082.00
<b>First Name:</b>	TERRENCE
<b>Last Name:</b>	BYRD
<b>Phone No.:</b>	4045628755
<b>Email:</b>	

**CERCLIS Assess History**

<b>OU ID:</b>	00	<b>RALT Short Name:</b>	EPA Fund
<b>Act Code ID:</b>	001	<b>Act Start Date:</b>	
<b>RAT Code:</b>	AR	<b>Act Complete Date:</b>	12/9/2005 00:00:00
<b>RAT Short Name:</b>	ADMM REC	<b>AGT Order No.:</b>	580
<b>RAT Name:</b>	ADMINISTRATIVE RECORDS	<b>SH OU:</b>	
<b>RAT Hist. Only Flag:</b>		<b>SH Code:</b>	
<b>RAT NSI Indicator:</b>	B	<b>SH Seq:</b>	
<b>RAT Level:</b>	1	<b>SH Start Date:</b>	
<b>RAT DEF OU:</b>	00	<b>SH Complete Date:</b>	
<b>RFBS Code:</b>	P	<b>SH Lead:</b>	
<b>SPA Code:</b>	13		
<b>RAT Def:</b>	SARA specifies that administrative records be compiled at Superfund sites where remedial or removal responses are planned, or are occurring, or where EPA is issuing a unilateral order or initiating litigation to track enforcement case budget funds used for any RP lead activity.		

**Site Desc:**  
**Site Alias:**

**CERCLIS Assess History**

<b>OU ID:</b>	00	<b>RALT Short Name:</b>	
<b>Act Code ID:</b>		<b>Act Start Date:</b>	
<b>RAT Code:</b>		<b>Act Complete Date:</b>	



Map Key	Number of Records	Direction	Distance (mi/ft)	Elev/Diff (ft)	Site	DB
<b>RAT Short Name:</b>				<b>AGT Order No.:</b>	0	
<b>RAT Name:</b>				<b>SH OU:</b>		
<b>RAT Hist. Only Flag:</b>				<b>SH Code:</b>		
<b>RAT NSI Indicator:</b>				<b>SH Seq:</b>		
<b>RAT Level:</b>				<b>SH Start Date:</b>		
<b>RAT DEF OU:</b>				<b>SH Complete Date:</b>		
<b>RFBS Code:</b>				<b>SH Lead:</b>		
<b>SPA Code:</b>						
<b>RAT Def:</b>						
<b>Site Desc:</b>		No description available				
<b>Site Alias:</b>		CHANNELSIDE OIL,CHANNELSIDE ROAD,TAMPA,FL,;				

**CERCLIS Assess History**

<b>OU ID:</b>	00	<b>RALT Short Name:</b>	EPA Fund
<b>Act Code ID:</b>	001	<b>Act Start Date:</b>	9/14/2005 00:00:00
<b>RAT Code:</b>	RV	<b>Act Complete Date:</b>	12/13/2005 00:00:00
<b>RAT Short Name:</b>	RMVL	<b>AGT Order No.:</b>	70
<b>RAT Name:</b>	REMOVAL	<b>SH OU:</b>	
<b>RAT Hist. Only Flag:</b>		<b>SH Code:</b>	
<b>RAT NSI Indicator:</b>	B	<b>SH Seq:</b>	
<b>RAT Level:</b>	1	<b>SH Start Date:</b>	
<b>RAT DEF OU:</b>	00	<b>SH Complete Date:</b>	
<b>RFBS Code:</b>	V	<b>SH Lead:</b>	
<b>SPA Code:</b>	08		
<b>RAT Def:</b>	Response action that requires expeditious attention to reduce imminent and substantial dangers to human health, welfare, or the environment or an emergency response required within hours or days to address acute situations involving actual or potential threat to human health, the environment, or real or personal property due to the release of a hazardous substance. Characterization of a removal action as removal, not immediate removal or planned removal, started at the beginning of FY 1987. This code now takes the place of immediate removal (IR) and planned removal (PR).		
<b>Site Desc:</b>			
<b>Site Alias:</b>			

<a href="#">281</a>	2 of 4	WNW	0.00 / 0.00	12.20 / 1	Adamo Dr @ Channelside Dr, Northside in ditch TAMPA FL	SPILLS
---------------------	--------	-----	-------------	-----------	--	--------

<b>Incident No:</b>	25972	<b>Incident Date:</b>	08/02/2005
<b>Incident Type:</b>	Inland	<b>County:</b>	Hillsborough

**Spill Details**

<b>Incident Status:</b>		<b>Criminal Indicator:</b>	
<b>Incident Party Type:</b>		<b>Hurricane Indicator:</b>	
<b>Incident Party Name:</b>		<b>Description:</b>	Spill
<b>Pollutant Name:</b>	Liquid petroleum	<b>On Scene Response:</b>	
<b>Pollutant Category:</b>			
<b>Pollutant Actual Volume:</b>	25		
<b>Pollutant Unit Measure:</b>	gallon		

Map Key	Number of Records	Direction	Distance (mi/ft)	Elev/Diff (ft)	Site	DB
<a href="#">281</a>	3 of 4	WNW	0.00 / 0.00	12.20 / 1	CHANNELSIDE DRIVE SPILL ADAMO AND CHANNELSIDE DRIVE TAMPA FL 33602	FINDS/FRS

**Registry ID:** 110022813829  
**FIPS Code:** 12057  
**HUC Code:** 03100206  
**Site Type Name:** POTENTIALLY CONTAMINATED SITE  
**Location Description:**  
**Supplemental Location:**  
**Create Date:** 07-OCT-05  
**Update Date:** 26-MAY-20  
**Interest Types:** SUPERFUND (NON-NPL)  
**SIC Codes:**  
**SIC Code Descriptions:**  
**NAICS Codes:**  
**NAICS Code Descriptions:**  
**Conveyor:** FRS  
**Federal Facility Code:**  
**Federal Agency Name:**  
**Tribal Land Code:**  
**Tribal Land Name:**  
**Congressional Dist No:** 11  
**Census Block Code:** 120570053021005  
**EPA Region Code:** 04  
**County Name:** HILLSBOROUGH  
**US/Mexico Border Ind:**  
**Latitude:** 27.95581  
**Longitude:** -82.44556  
**Reference Point:** ENTRANCE POINT OF A FACILITY OR STATION  
**Coord Collection Method:** ADDRESS MATCHING-NEAREST INTERSECTION  
**Accuracy Value:** 200  
**Datum:** NAD83  
**Source:**  
**Facility Detail Rprt URL:** [https://ofmpub.epa.gov/frs\\_public2/fii\\_query\\_detail.disp\\_program\\_facility?p\\_registry\\_id=110022813829](https://ofmpub.epa.gov/frs_public2/fii_query_detail.disp_program_facility?p_registry_id=110022813829)  
**Program Acronyms:**  
SEMS:FLN000409815

<a href="#">281</a>	4 of 4	WNW	0.00 / 0.00	12.20 / 1	CHANNELSIDE DRIVE SPILL ADAMO AND CHANNELSIDE DRIVE TAMPA FL	SEMS
---------------------	--------	-----	-------------	-----------	--	------

<b>EPA ID:</b>	FLN000409815	<b>Pgm Sys ID:</b>	FLN000409815
<b>Primary Name(MAP):</b>	CHANNELSIDE DRIVE SPILL	<b>Loc Address(MAP):</b>	ADAMO AND CHANNELSIDE DRIVE
<b>City Name:</b>	TAMPA	<b>Postal Code:</b>	33602
<b>Site Name:</b>	CHANNELSIDE DRIVE SPILL	<b>County Name:</b>	HILLSBOROUGH
<b>Street Address:</b>	ADAMO AND CHANNELSIDE DRIVE	<b>Latitude83:</b>	27.95581
<b>Street Address 2:</b>		<b>Longitude83:</b>	-82.44556
<b>City:</b>	TAMPA	<b>PGM SYS ID(CalOES):</b>	FLN000409815

Map Key	Number of Records	Direction	Distance (mi/ft)	Elev/Diff (ft)	Site	DB
<b>State:</b>	FL				<b>Name(CalOES):</b> CHANNELSIDE DRIVE SPILL	
<b>Zip:</b>					<b>Loc Addr(CalOES):</b> ADAMO AND CHANNELSIDE DRIVE	
<b>County:</b>	HILLSBOROUGH				<b>City(CalOES):</b> TAMPA	
<b>Latitude:</b>	+27.57359				<b>Postal(CalOES):</b> 33602	
<b>Longitude:</b>	-082.26695				<b>County(CalOES):</b> HILLSBOROUGH	
<b>Latitude83(CalOES):</b>	27.95581				<b>Longitude83(CalOES):</b> -82.44556	
<b>Data Source:</b>	EPA Superfund Data and Reports Active Site Inventory (List 8R Active);EPA FRS Interests Map - SEMS;CalOES EPA RCRA TSDf Map - SEMS					

#### Site Level Information

<b>Site ID:</b>	0409815	<b>Superfund Alt Agmt:</b>	No
<b>NPL:</b>	Not on the NPL	<b>FIPS Code:</b>	12057
<b>Federal Facility:</b>	No	<b>Cong District:</b>	
<b>FF Docket:</b>	No	<b>Region:</b>	04
<b>Non NPL Status:</b>	Removal Only Site (No Site Assessment Work Needed)		

#### Action Information

<b>Operable Units:</b>	00	<b>Start Actual:</b>	09/14/2005
<b>Action Code:</b>	RV	<b>Finish Actual:</b>	12/13/2005
<b>Action Name:</b>	RMVL	<b>Qual:</b>	C
<b>SEQ:</b>	1	<b>Curr Action Lead:</b>	EPA Perf

<b>Operable Units:</b>	00	<b>Start Actual:</b>	
<b>Action Code:</b>	AR	<b>Finish Actual:</b>	12/09/2005
<b>Action Name:</b>	ADMIN REC	<b>Qual:</b>	
<b>SEQ:</b>	1	<b>Curr Action Lead:</b>	EPA Perf

#### REST Information

<b>Registry ID:</b>	110022813829	<b>Pgm Sys Acrnm:</b>	SEMS
<b>Active Status:</b>	NOT ON THE NPL	<b>Accuracy Value:</b>	200
<b>Key Field:</b>	SEMSFLN000409815	<b>HUC8 Code:</b>	03100206
<b>Interest Type:</b>	SUPERFUND (NON-NPL)	<b>HUC 12:</b>	031002060303
<b>Fed Agency Name:</b>		<b>Federal Land Ind:</b>	
<b>Fed Facility Code:</b>		<b>Public Ind:</b>	Y
<b>EPA Region Code:</b>	04	<b>Pgm Report:</b>	no data yet
<b>Collect Mth Desc:</b>	ADDRESS MATCHING-NEAREST INTERSECTION		
<b>Ref Point Desc:</b>	ENTRANCE POINT OF A FACILITY OR STATION		
<b>Fac Url:</b>	<a href="https://ofmpub.epa.gov/frs_public2/fii_query_detail.disp_program_facility?p_registry_id=110022813829">https://ofmpub.epa.gov/frs_public2/fii_query_detail.disp_program_facility?p_registry_id=110022813829</a>		
<b>Program Url:</b>			
<b>Pgm Report Url:</b>	no data yet		
<b>Fips Code:</b>	12057		

#### CalOES EPA RCRA TSDf - SEMS

<b>Registry ID:</b>	110022813829	<b>HUC 12:</b>	031002060303
<b>Interest Ttpe:</b>	SUPERFUND (NON-NPL)	<b>Collect Method:</b>	ADDRESS MATCHING-NEAREST INTERSECTION

Map Key	Number of Records	Direction	Distance (mi/ft)	Elev/Diff (ft)	Site	DB
<b>Active Status:</b>	NOT ON THE NPL				<b>Accuracy Value:</b> 200	
<b>Pgm Sys Acnrm:</b>	SEMS				<b>Ref Point Desc:</b> ENTRANCE POINT OF A FACILITY OR STATION	
<b>Federal Ag:</b>					<b>EPA Region:</b> 04	
<b>Federal La:</b>					<b>Key Field:</b> SEMSFLN000409815	
<b>Fed Facility Cd:</b>					<b>Create Dt:</b> 26-Oct-2021	
<b>Public Ind:</b>	Y				<b>Update Dt:</b> 24-Nov-2021	
<b>FIPS Code:</b>	12057				<b>Last Reported Dt:</b>	
<b>HUC8 Code:</b>	03100206					
<b>Pgm Report:</b>	no data yet					
<b>Program Url:</b>						
<b>Fac Url:</b>	<a href="https://ofmpub.epa.gov/frs_public2/fii_query_detail.disp_program_facility?p_registry_id=110022813829">https://ofmpub.epa.gov/frs_public2/fii_query_detail.disp_program_facility?p_registry_id=110022813829</a>					

[282](#)    1 of 1    **SE**    0.00 / 0.00    11.11 / 0    **Peoples Gas System - North Channelside Drive**    **BROWNFIELD AREA**  
**TAMPA FL**

<b>Area ID:</b>	BF291406000	<b>Latitude:</b>	27.9564
<b>User Name:</b>	MCCLAIN_B	<b>Longitude:</b>	-82.4466
<b>Method:</b>	PAPER	<b>Latitude Degrees:</b>	27
<b>County:</b>	HILLSBOROUGH	<b>Latitude Minutes:</b>	57
<b>District:</b>	Southwest	<b>Latitude Seconds:</b>	22.95
<b>Acreage:</b>	7.30575056	<b>Longitude Degrees:</b>	82
<b>Resolution No:</b>	2014-860	<b>Longitude Minutes:</b>	26
<b>Resolution Date:</b>	11-DEC-14 12.00.00.000000 AM	<b>Longitude Seconds:</b>	47.81
<b>Shape Area:</b>	29565.31969719	<b>X Coordinate:</b>	552526.24438798
<b>Shape Length:</b>	921.20891746	<b>Y Coordinate:</b>	439911.67477002
<b>Date Stamp:</b>	27-JAN-14 12.00.00.000000 AM		
<b>Source:</b>	The City of Tampa		
<b>Documents:</b>	<a href="https://prodenv.dep.state.fl.us/DepNexus/public/electronic-documents/BF291406000/gis-facility!search">https://prodenv.dep.state.fl.us/DepNexus/public/electronic-documents/BF291406000/gis-facility!search</a>		

[283](#)    1 of 2    **ESE**    0.00 / 0.00    32.00 / 21    **WAL-MART SUPERCENTER #2387 11110 CAUSEWAY BOULEVARD BRANDON FL 33511-2900**    **FINDS/FRS**

<b>Registry ID:</b>	110005632663
<b>FIPS Code:</b>	12057
<b>HUC Code:</b>	03100206
<b>Site Type Name:</b>	STATIONARY
<b>Location Description:</b>	
<b>Supplemental Location:</b>	
<b>Create Date:</b>	01-MAR-00
<b>Update Date:</b>	08-AUG-10
<b>Interest Types:</b>	STATE MASTER, UNSPECIFIED UNIVERSE
<b>SIC Codes:</b>	
<b>SIC Code Descriptions:</b>	
<b>NAICS Codes:</b>	452311
<b>NAICS Code Descriptions:</b>	
<b>Conveyor:</b>	RCRAINFO
<b>Federal Facility Code:</b>	
<b>Federal Agency Name:</b>	

Map Key	Number of Records	Direction	Distance (mi/ft)	Elev/Diff (ft)	Site	DB
<b>Tribal Land Code:</b>						
<b>Tribal Land Name:</b>						
<b>Congressional Dist No:</b>		12				
<b>Census Block Code:</b>		120570133161035				
<b>EPA Region Code:</b>		04				
<b>County Name:</b>		HILLS				
<b>US/Mexico Border Ind:</b>						
<b>Latitude:</b>		27.925575				
<b>Longitude:</b>		-82.325832				
<b>Reference Point:</b>						
CENTER OF A FACILITY OR STATION						
<b>Coord Collection Method:</b>						
INTERPOLATION-PHOTO						
<b>Accuracy Value:</b>		4				
<b>Datum:</b>		NAD83				
<b>Source:</b>						
<b>Facility Detail Rprt URL:</b>						
https://ofmpub.epa.gov/frs_public2/fii_query_detail.disp_program_facility?p_registry_id=110005632663						
<b>Program Acronyms:</b>						
FDM:41913, RCRAINFO:FLR000011056						

<a href="#">283</a>	2 of 2	ESE	0.00 / 0.00	32.00 / 21	WALMART 2387-227 11110 CAUSEWAY BLVD BRANDON FL 33511	<a href="#">FINDS/FRS</a>
---------------------	--------	-----	----------------	---------------	---	---------------------------

<b>Registry ID:</b>		110069485998
<b>FIPS Code:</b>		12057
<b>HUC Code:</b>		03100206
<b>Site Type Name:</b>		STATIONARY
<b>Location Description:</b>		
<b>Supplemental Location:</b>		
<b>Create Date:</b>		03-SEP-16
<b>Update Date:</b>		07-OCT-16
<b>Interest Types:</b>		ICIS-NPDES NON-MAJOR, STORM WATER CONSTRUCTION
<b>SIC Codes:</b>		
<b>SIC Code Descriptions:</b>		
<b>NAICS Codes:</b>		
<b>NAICS Code Descriptions:</b>		
<b>Conveyor:</b>		FRS-GEOCODE
<b>Federal Facility Code:</b>		
<b>Federal Agency Name:</b>		
<b>Tribal Land Code:</b>		
<b>Tribal Land Name:</b>		
<b>Congressional Dist No:</b>		12
<b>Census Block Code:</b>		120570133161035
<b>EPA Region Code:</b>		04
<b>County Name:</b>		HILLSBOROUGH COUNTY
<b>US/Mexico Border Ind:</b>		
<b>Latitude:</b>		27.92328
<b>Longitude:</b>		-82.32444
<b>Reference Point:</b>		
CENTER OF A FACILITY OR STATION		
<b>Coord Collection Method:</b>		
ADDRESS MATCHING-HOUSE NUMBER		
<b>Accuracy Value:</b>		30

Map Key	Number of Records	Direction	Distance (mi/ft)	Elev/Diff (ft)	Site	DB
---------	-------------------	-----------	------------------	----------------	------	----

**Datum:** NAD83  
**Source:**  
**Facility Detail Rprt URL:** https://ofmpub.epa.gov/frs\_public2/fii\_query\_detail.disp\_program\_facility?p\_registry\_id=110069485998  
**Program Acronyms:**  
 NPDES:FLR10QF91

<a href="#">284</a>	1 of 7	WNW	0.00 / 0.00	12.52 / 1	PEOPLES GAS - GAS DISTRIBUTION CTR 1400 CHANNELSIDE DR TAMPA FL 33605-4925	RCRA VSQG
---------------------	--------	-----	----------------	--------------	---	-----------

**EPA Handler ID:** FLT990062630  
**Gen Status Universe:** VSG  
**Contact Name:**  
**Contact Address:** US  
**Contact Phone No and Ext:**  
**Contact Email:**  
**Contact Country:** US  
**County Name:** HILLSBOROUGH  
**EPA Region:** 04  
**Land Type:** Other  
**Receive Date:** 19990412  
**Location Latitude:** 27.956918  
**Location Longitude:** -82.445555

**Violation/Evaluation Summary**

**Note:** NO RECORDS: As of Sep 2022, there are no Compliance Monitoring and Enforcement (violation) records associated with this facility (EPA ID).

**Handler Summary**

**Importer Activity:** No  
**Mixed Waste Generator:** No  
**Transporter Activity:** No  
**Transfer Facility:** No  
**Onsite Burner Exemption:** No  
**Furnace Exemption:** No  
**Underground Injection Activity:** No  
**Commercial TSD:** No  
**Used Oil Transporter:** No  
**Used Oil Transfer Facility:** No  
**Used Oil Processor:** No  
**Used Oil Refiner:** No  
**Used Oil Burner:** No  
**Used Oil Market Burner:** No  
**Used Oil Spec Marketer:** No

Map Key	Number of Records	Direction	Distance (mi/ft)	Elev/Diff (ft)	Site	DB
---------	-------------------	-----------	------------------	----------------	------	----

**Hazardous Waste Handler Details**

**Sequence No:** 199904  
**Receive Date:** 19990412  
**Handler Name:** PEOPLES GAS - GAS DISTRIBUTION CTR  
**Federal Waste Generator Code:** 3  
**Generator Code Description:** Very Small Quantity Generator  
**Source Type:** Emergency

<a href="#">284</a>	2 of 7	WNW	0.00 / 0.00	12.52 / 1	PEOPLES GAS - GAS DISTRIBUTION CTR 1400 CHANNELSIDE DR TAMPA FL 336054925	FINDS/FRS
---------------------	--------	-----	-------------	-----------	---	-----------

**Registry ID:** 110035615411  
**FIPS Code:** 12057  
**HUC Code:** 03100206  
**Site Type Name:** STATIONARY  
**Location Description:**  
**Supplemental Location:**  
**Create Date:** 23-APR-08  
**Update Date:** 07-OCT-16  
**Interest Types:** CESQG, ICIS-NPDES NON-MAJOR, STATE MASTER, STORM WATER CONSTRUCTION  
**SIC Codes:**  
**SIC Code Descriptions:**  
**NAICS Codes:**  
**NAICS Code Descriptions:**  
**Conveyor:** FRS-GEOCODE  
**Federal Facility Code:**  
**Federal Agency Name:**  
**Tribal Land Code:**  
**Tribal Land Name:**  
**Congressional Dist No:** 11  
**Census Block Code:** 120570039002015  
**EPA Region Code:** 04  
**County Name:** HILLS  
**US/Mexico Border Ind:**  
**Latitude:** 27.95671  
**Longitude:** -82.44555  
**Reference Point:** CENTER OF A FACILITY OR STATION  
**Coord Collection Method:** ADDRESS MATCHING-HOUSE NUMBER  
**Accuracy Value:** 30  
**Datum:** NAD83  
**Source:**  
**Facility Detail Rprt URL:** [https://ofmpub.epa.gov/frs\\_public2/fii\\_query\\_detail.disp\\_program\\_facility?p\\_registry\\_id=110035615411](https://ofmpub.epa.gov/frs_public2/fii_query_detail.disp_program_facility?p_registry_id=110035615411)  
**Program Acronyms:**

FDM:68448, NPDES:FLR10PE61, RCRAINFO:FLT990062630

<a href="#">284</a>	3 of 7	WNW	0.00 / 0.00	12.52 / 1	PEOPLES GAS SYSTEM 1400 Channelside Dr	DWM CONTAM
---------------------	--------	-----	-------------	-----------	---	------------

Map Key	Number of Records	Direction	Distance (mi/ft)	Elev/Diff (ft)	Site	DB
---------	-------------------	-----------	------------------	----------------	------	----

Tampa FL

**Program Area:**

**Site ID:** ERIC\_13703

**District:** SWD

**Site Status:**

**Facility ID:**

**Section:**

**Township:**

**County:** Hillsborough

**Range:**

**Facility Type:**

**Rank:**

**Operator:**

**Phone:**

**Name Changed:**

**Addr Changed:**

**Contact:**

**Facility Type:** -

**Method:**

**Datum:**

**Related Party ID:**

**Primary RP Role:**

**RP Begin Date:**

**RP Address1:**

**RP Address2:**

**RP City:**

**RP State:**

**RP Zip5:**

**RP Zip4:**

**RP Phone:**

**RP Extension:**

**Rp Bad Addr Ind:**

**RP Name:**

**Program Details**

**Facility Status:**

**Offsite Contam:**

**Priority Score:**

**Project Coordinato:**

**Program Eligible:**

**Ineligible:**

**Program Area:** RESPONSPARTY

**Site Manager:** Tina Madrid

**Discharge Date:** -

**Discharge Eligibil:** -

**Eligibility Progrm:** -

**Cleanup Status:** Open-ERIC

**Closure Type:** -

**Closure Date:** -

**Staff Assigned:**

**Priority:**

**Score Effective Dt:**

**Score When Ranked:**

**District:**

**Datum:** WGS84

**Method:** DPHO

**Lat DD:** 27

**Lat MM:** 57

**Lat SS:**

**Long DD:** 82

**Long MM:** 26

**Long SS:** 47.5368

[284](#)

4 of 7

WNW

0.00 /  
0.00

12.52 /  
1

PEOPLES GAS SYSTEM  
1400 Channelside Dr  
Tampa FL 33605-4925

CLEANUP DEP

**Source Database:** ERIC

**Source Database ID:** ERIC\_13703

**RSC2 Remed Status:** OPEN

**Collect Username:** MADRID\_T

**Collect Date:** 2020/09/02 00:00:00+00

**Collect Affiliatn:**

**OIC Object:** CAP\_R

**PC2 Proximity ID:** APPRX

**CALC Coord Acc:** 4

**Coordinate Method:** DPHO

**Cc2 County:** 29

**Verifer Username:** MADRID\_T

**Verif Status:** REVIEWED

**Verifer Affiliatn:**

**Verification Date:** 2020/09/02 00:00:00+00

**Verif Coord Method:** DPHO

**DC4 Datum ID:** WGS84

**Interpolat:**

**Map Source:** hybrid

**Map Sour 1:** 4514

**County:**

**Latitude D:** 27



Map Key	Number of Records	Direction	Distance (mi/ft)	Elev/Diff (ft)	Site	DB
Oc3 Office:	SWD				Latitude M:	57
Y:	27.9566231754708				Longitude D:	82
X:	-82.4465413981955				Longitude M:	26
Geometry:						

#### Details

**Object ID:** 422  
**CPAC Program Area ID:** CU  
**CLCC Cleanup Category Key:** OTHCU  
**DEP Cleanup Site Key:** 73704537  
**Data Load Date:** 2022/11/22 07:00:17+00  
**Comments:** Alternate ID:  
**Documents:** [https://prodenv.dep.state.fl.us/DepNexus/public/electronic-documents/ERIC\\_13703/facility!search](https://prodenv.dep.state.fl.us/DepNexus/public/electronic-documents/ERIC_13703/facility!search)

<a href="#">284</a>	5 of 7	WNW	0.00 / 0.00	12.52 / 1	Peoples Gas - Gas Distribution Ctr 1400 Channelside Dr Tampa FL 33605	ERIC
---------------------	--------	-----	-------------	-----------	---	------

**Eric ID:** ERIC\_13703  
**Site Status:** OPEN  
**Source Facility ID:** 68448  
**District:** SWD  
**WMD:** SWFWMD  
**ICR Indicator:** NO  
**Discharge Date:**  
**Method ID:** DPHO  
**Object of Interest:** CAP\_R  
**Proximit to Object:** APPRX  
**Collector Username:** MADRID\_T  
**Collect Date:** 2020/09/02 00:00:00+00  
**Map Source:** hybrid  
**Map Source Scale:** 4514  
**Intrpolation Scale:**  
**Coord Accuracy ID:** 4  
**Site Phase Dsc:** Phase 4 - Design Implementation  
**Site Name:** PEOPLES GAS SYSTEM  
**Documents:** [https://prodenv.dep.state.fl.us/DepNexus/public/electronic-documents/ERIC\\_13703/gis-facility!search](https://prodenv.dep.state.fl.us/DepNexus/public/electronic-documents/ERIC_13703/gis-facility!search)

**Offste Contami Key:** CONTAMNOSCHOOL  
**Se Anno Cad Data:**  
**State:** FL  
**County Name:** Hillsborough  
**County ID:** 29  
**X:** -82.4465379998891  
**Y:** 27.9566180001114  
**Lat DD:** 27  
**Lat MM:** 57  
**Lat SS:**  
**Long DD:** 82  
**Long MM:** 26  
**Long SS:**  
**Gis Albx:** 552533.7691  
**Gis Alby:** 439938.0925  
**Datum ID:** WGS84  
**Geometry:**

#### Program Details

**Program:** CERCLA Site Screening Program  
**Program Type:** CERCLA  
**Program Status:** COMPLETE  
**Site Manager:** Tina Madrid

#### Program Details

**Program:** Responsible Party Cleanup  
**Program Type:** RESPONSPARTY

Map Key	Number of Records	Direction	Distance (mi/ft)	Elev/Diff (ft)	Site	DB
<b>Program Status:</b>		ACTIVE				
<b>Site Manager:</b>		Tina Madrid				

**Program Details**

<b>Program:</b>	Brownfield Site Rehabilitation
<b>Program Type:</b>	BROWNFIELDS
<b>Program Status:</b>	ACTIVE
<b>Site Manager:</b>	Tina Madrid

<a href="#">284</a>	6 of 7	WNW	0.00 / 0.00	12.52 / 1	PEOPLES GAS SYSTEM 1400 Channelside Dr Tampa FL 33605	VCP
<b>Eric ID:</b>	ERIC_13703			<b>Point Proximity:</b>	APPRX	
<b>System ID:</b>	BF291406000			<b>Accuracy:</b>	4	
<b>System:</b>	BROWNFIELD			<b>Verification Meth:</b>	DPHO	
<b>Status:</b>	OPEN			<b>Verification Date:</b>	9/2/2020	
<b>Activity Code:</b>	BSRA			<b>Latitude Degrees:</b>	27	
<b>Activity Dt:</b>	12/30/2014			<b>Latitude Minutes:</b>	57	
<b>County:</b>	Hillsborough			<b>Latitude Seconds:</b>	23.8248	
<b>District:</b>	SWD			<b>Longitude Degrees:</b>	82	
<b>Object of Interest:</b>	CAP_R			<b>Longitude Minutes:</b>	26	
<b>Method:</b>	DPHO			<b>Longitude Seconds:</b>	47.5368	
<b>Datum:</b>	WGS84					
<b>Activity Description:</b>	Brownfields Site Rehabilitation Agreement					

<a href="#">284</a>	7 of 7	WNW	0.00 / 0.00	12.52 / 1	PEOPLES GAS SYSTEM 1400 Channelside Dr Tampa FL 33605	VCP
<b>Eric ID:</b>	ERIC_13703			<b>Point Proximity:</b>	APPRX	
<b>System ID:</b>	BF291406001			<b>Accuracy:</b>	4	
<b>System:</b>	BROWNFIELD			<b>Verification Meth:</b>	DPHO	
<b>Status:</b>	OPEN			<b>Verification Date:</b>	9/2/2020	
<b>Activity Code:</b>	BSRA			<b>Latitude Degrees:</b>	27	
<b>Activity Dt:</b>	12/30/2014			<b>Latitude Minutes:</b>	57	
<b>County:</b>	Hillsborough			<b>Latitude Seconds:</b>	23.8248	
<b>District:</b>	SWD			<b>Longitude Degrees:</b>	82	
<b>Object of Interest:</b>	CAP_R			<b>Longitude Minutes:</b>	26	
<b>Method:</b>	DPHO			<b>Longitude Seconds:</b>	47.5368	
<b>Datum:</b>	WGS84					
<b>Activity Description:</b>	Brownfields Site Rehabilitation Agreement					

<a href="#">285</a>	1 of 1	W	0.00 / 0.00	7.85 / -3	SCAGLIONE PROPERTY - ESTUARY SUBDIVISION 704 N 13TH ST TAMPA FL 33602	WELL SURVEILLANC
<b>Facility ID:</b>	8942924			<b>County:</b>	HILLSBOROUGH	
<b>Project ID:</b>	SUPER			<b>Longitude:</b>	-82.446246	

Map Key	Number of Records	Direction	Distance (mi/ft)	Elev/Diff (ft)	Site	DB
Req No:	44516			Latitude:	27.954768	
Loc ID:	222697			GPS Date:	1/17/2008 0:00:00	
GPS ID:	222697			Datum:		
Type:	PETROLEUM			Software:	Risk_Solo_v2	
Insp CHD:	HILLSBOROUGH			Streetside:		
HAE:	13.02			Agency:	DOH	
Loc Method:		DGPS - Differentially Corrected GPS				
Insp F Name:		JIM				
Insp L Name:		PHILLIPS				
Comment:						

[286](#) 1 of 2 W 0.00 / 9.65 / 0.00 -1 BETTER BUILT OF TAMPA INC 629 N 12TH ST TAMPA FL 33602-3101 RCRA SQG

**EPA Handler ID:** FLD982077190  
**Gen Status Universe:** Small Quantity Generator  
**Contact Name:** JOHN WOLFE  
**Contact Address:** 629 , N 12TH ST , , TAMPA , FL, 33602-3101 , US  
**Contact Phone No and Ext:** 813-223-3288  
**Contact Email:**  
**Contact Country:** US  
**County Name:** HILLSBOROUGH  
**EPA Region:** 04  
**Land Type:** Private  
**Receive Date:** 19931018  
**Location Latitude:** 27.954521  
**Location Longitude:** -82.446775

**Violation/Evaluation Summary**

**Note:** NO RECORDS: As of Sep 2022, there are no Compliance Monitoring and Enforcement (violation) records associated with this facility (EPA ID).

**Handler Summary**

**Importer Activity:** No  
**Mixed Waste Generator:** No  
**Transporter Activity:** No  
**Transfer Facility:** No  
**Onsite Burner Exemption:** No  
**Furnace Exemption:** No  
**Underground Injection Activity:** No  
**Commercial TSD:** No  
**Used Oil Transporter:** No  
**Used Oil Transfer Facility:** No  
**Used Oil Processor:** No  
**Used Oil Refiner:** No  
**Used Oil Burner:** No  
**Used Oil Market Burner:** No

Map Key	Number of Records	Direction	Distance (mi/ft)	Elev/Diff (ft)	Site	DB
---------	-------------------	-----------	------------------	----------------	------	----

Used Oil Spec Marketer: No

**Hazardous Waste Handler Details**

Sequence No: 199310  
 Receive Date: 19931018  
 Handler Name: BETTER BUILT OF TAMPA INC  
 Federal Waste Generator Code: 2  
 Generator Code Description: Small Quantity Generator  
 Source Type: Notification

**Waste Code Details**

Hazardous Waste Code: D001  
 Waste Code Description: IGNITABLE WASTE

Hazardous Waste Code: F002  
 Waste Code Description: THE FOLLOWING SPENT HALOGENATED SOLVENTS: TETRACHLOROETHYLENE, METHYLENE CHLORIDE, TRICHLOROETHYLENE, 1,1,1-TRICHLOROETHANE, CHLOROENZENE, 1,1,2-TRICHLORO-1,2,2-TRIFLUOROETHANE, ORTHO-DICHLOROBENZENE, TRICHLOROFLUOROMETHANE, AND 1,1,2, TRICHLOROETHANE; ALL SPENT SOLVENT MIXTURES/BLENDS CONTAINING, BEFORE USE, A TOTAL OF TEN PERCENT OR MORE (BY VOLUME) OF ONE OR MORE OF THE ABOVE HALOGENATED SOLVENTS OR THOSE SOLVENTS LISTED IN F001, F004, AND F005; AND STILL BOTTOMS FROM THE RECOVERY OF THESE SPENT SOLVENTS AND SPENT SOLVENT MIXTURES.

Hazardous Waste Code: F001  
 Waste Code Description: THE FOLLOWING SPENT HALOGENATED SOLVENTS USED IN DEGREASING: TETRACHLOROETHYLENE, TRICHLOROETHYLENE, METHYLENE CHLORIDE, 1,1,1-TRICHLOROETHANE, CARBON TETRACHLORIDE AND CHLORINATED FLUOROCARBONS; ALL SPENT SOLVENT MIXTURES/BLENDS USED IN DEGREASING CONTAINING, BEFORE USE, A TOTAL OF TEN PERCENT OR MORE (BY VOLUME) OF ONE OR MORE OF THE ABOVE HALOGENATED SOLVENTS OR THOSE SOLVENTS LISTED IN F002, F004, AND F005; AND STILL BOTTOMS FROM THE RECOVERY OF THESE SPENT SOLVENTS AND SPENT SOLVENT MIXTURES.

**Owner/Operator Details**

Owner/Operator Ind:	Current Owner	Street No:	
Type:	Private	Street 1:	629 N 12TH ST
Name:	JOHN WOLFE	Street 2:	
Date Became Current:	19961018	City:	TAMPA
Date Ended Current:		State:	FL
Phone:		Country:	US
Source Type:	Notification	Zip Code:	33602-3101

Owner/Operator Ind:	Current Owner	Street No:	
Type:	Private	Street 1:	629 N 12TH ST
Name:	WOLFE JOHN	Street 2:	
Date Became Current:	19961018	City:	TAMPA
Date Ended Current:		State:	FL
Phone:		Country:	US
Source Type:	Notification	Zip Code:	33602-3101

<a href="#">286</a>	2 of 2	W	0.00 / 0.00	9.65 / -1	BETTER BUILT OF TAMPA INC 629 N 12TH ST	<a href="#">FINDS/FRS</a>
---------------------	--------	---	-------------	-----------	--	---------------------------

Map Key	Number of Records	Direction	Distance (mi/ft)	Elev/Diff (ft)	Site	DB
---------	-------------------	-----------	------------------	----------------	------	----

TAMPA FL 336023101

**Registry ID:** 110002555832  
**FIPS Code:** 12057  
**HUC Code:** 03100206  
**Site Type Name:** STATIONARY  
**Location Description:**  
**Supplemental Location:**  
**Create Date:** 01-MAR-00  
**Update Date:** 28-MAR-14  
**Interest Types:** SQG, STATE MASTER  
**SIC Codes:**  
**SIC Code Descriptions:**  
**NAICS Codes:**  
**NAICS Code Descriptions:**  
**Conveyor:** RCRAINFO  
**Federal Facility Code:**  
**Federal Agency Name:**  
**Tribal Land Code:**  
**Tribal Land Name:**  
**Congressional Dist No:** 11  
**Census Block Code:** 120570053012005  
**EPA Region Code:** 04  
**County Name:** HILLS  
**US/Mexico Border Ind:**  
**Latitude:** 27.953786  
**Longitude:** -82.446274  
**Reference Point:** CENTER OF A FACILITY OR STATION  
**Coord Collection Method:** INTERPOLATION-PHOTO  
**Accuracy Value:** 4  
**Datum:** NAD83  
**Source:**  
**Facility Detail Rprt URL:** [https://ofmpub.epa.gov/frs\\_public2/fii\\_query\\_detail.disp\\_program\\_facility?p\\_registry\\_id=110002555832](https://ofmpub.epa.gov/frs_public2/fii_query_detail.disp_program_facility?p_registry_id=110002555832)  
**Program Acronyms:**

FDM:34705, RCRAINFO:FLD982077190

<a href="#">287</a>	1 of 1	W	0.00 / 0.00	10.23 / -1	Peoples Gas System - North Channelside Drive 1400 N. Channelside Drive & 717 N. 12th Street TAMPA FL 33605	BROWNFIELDS
---------------------	--------	---	-------------	------------	--	-------------

<b>Site ID:</b>	BF291406001	<b>CCD1 City ID:</b>	4360
<b>Area ID:</b>	BF291406000	<b>CC2 County ID:</b>	29
<b>Remediation:</b>		<b>County:</b>	HILLSBOROUGH
<b>Acreage:</b>	7.30575056	<b>DDC Dep District ID:</b>	SWD
<b>SRCO Date:</b>		<b>District:</b>	Southwest
<b>BSRA Date:</b>	30-DEC-14 12.00.00.000000 AM	<b>Latitude:</b>	27.9564
<b>X Coordinate NBR:</b>	552526.244388	<b>Longitude:</b>	-82.4466
<b>Y Coordinate NBR:</b>	439911.67477	<b>Lat DD:</b>	27
<b>Shape Area:</b>	29565.31969719	<b>Lat MM:</b>	57

Map Key	Number of Records	Direction	Distance (mi/ft)	Elev/Diff (ft)	Site	DB
<b>Shape Length:</b>	921.20891746			<b>Lat SS:</b>	22.95	
<b>Method:</b>	PAPER			<b>Long DD:</b>	-82	
<b>CMC2 Verif Method:</b>				<b>Long MM:</b>	26	
<b>Verification Date:</b>				<b>Long SS:</b>	47.81	
<b>Date Stamp:</b>	27-JAN-15 12.00.00.000000 AM			<b>Username:</b>	MCCLAIN_B	
<b>Source:</b>	The City of Tampa					
<b>Area Name:</b>	Peoples Gas System - North Channelside Drive					
<b>Documents:</b>	<a href="https://prodenv.dep.state.fl.us/DepNexus/public/electronic-documents/BF291406001/gis-facility!search">https://prodenv.dep.state.fl.us/DepNexus/public/electronic-documents/BF291406001/gis-facility!search</a>					
<b>Comment:</b>						
<b>Oculus Docs Inventory Url:</b>	<a href="https://erisservice7.ecologeris.com/ErisExt/flo/ocure.ashx?ID=BF291406001&amp;CAT=5">https://erisservice7.ecologeris.com/ErisExt/flo/ocure.ashx?ID=BF291406001&amp;CAT=5</a>					
<b>Information Portal Facility Url:</b>	<a href="http://prodenv.dep.state.fl.us/DepNexus/public/facilitysearch?pagination=true&amp;facility.id=BF291406001">http://prodenv.dep.state.fl.us/DepNexus/public/facilitysearch?pagination=true&amp;facility.id=BF291406001</a>					

[288](#)    1 of 19    **W**    0.00 / 0.00    8.56 / -3    **CITY OF TAMPA  
616 N 12TH STREET  
TAMPA FL 33602**    **RCRA VSQG**

**EPA Handler ID:** FLT050075514  
**Gen Status Universe:** VSG  
**Contact Name:**  
**Contact Address:** US  
**Contact Phone No and Ext:**  
**Contact Email:**  
**Contact Country:** US  
**County Name:** HILLSBOROUGH  
**EPA Region:** 04  
**Land Type:** Other  
**Receive Date:** 20050513  
**Location Latitude:** 27.954521  
**Location Longitude:** -82.446775

**Violation/Evaluation Summary**

**Note:** NO RECORDS: As of Sep 2022, there are no Compliance Monitoring and Enforcement (violation) records associated with this facility (EPA ID).

**Handler Summary**

**Importer Activity:** No  
**Mixed Waste Generator:** No  
**Transporter Activity:** No  
**Transfer Facility:** No  
**Onsite Burner Exemption:** No  
**Furnace Exemption:** No  
**Underground Injection Activity:** No  
**Commercial TSD:** No  
**Used Oil Transporter:** No  
**Used Oil Transfer Facility:** No  
**Used Oil Processor:** No  
**Used Oil Refiner:** No  
**Used Oil Burner:** No

Map Key	Number of Records	Direction	Distance (mi/ft)	Elev/Diff (ft)	Site	DB
Used Oil Market Burner:		No				
Used Oil Spec Marketer:		No				

**Hazardous Waste Handler Details**

**Sequence No:** 200505  
**Receive Date:** 20050513  
**Handler Name:** CITY OF TAMPA  
**Federal Waste Generator Code:** 3  
**Generator Code Description:** Very Small Quantity Generator  
**Source Type:** Emergency

<a href="#">288</a>	2 of 19	W	0.00 / 0.00	8.56 / -3	TAMPA CITY-12TH ST MAINT YD AKA/SEAPORT TOWN CTR 616 N 12TH ST (AT RAYMOND & EVA ST) TAMPA FL 33602-3115	LST
---------------------	---------	---	-------------	-----------	---	-----

<b>Facility ID:</b>	9807370	<b>Datum:</b>	
<b>Facility Status:</b>	CLOSED	<b>Lat DD:</b>	27
<b>Facility Type:</b>	H - Local Government	<b>Lat MM:</b>	57
<b>Score:</b>	10	<b>Lat SS:</b>	11.9844
<b>Score Effective Date:</b>	01/11/2006	<b>Long DD:</b>	82
<b>Score when Ranked:</b>		<b>Long MM:</b>	26
<b>Rank:</b>		<b>Long SS:</b>	54.132
<b>Operator:</b>	DAN FAHEY	<b>Facility T (Map):</b>	Local Government
<b>Prim Related Party:</b>	21538	<b>Facility S (Map):</b>	CLOSED
<b>Primary RP Role:</b>	ACCOUNT OWNER	<b>County (Map):</b>	HILLSBOROUGH
<b>RP Begin Date:</b>	06/08/2005	<b>Collection (Map):</b>	DPHO
<b>Phone:</b>	(813)348-1094	<b>Collector (Map):</b>	KOCHER_FF_1
<b>Name Changed:</b>	04/08/2009	<b>Collect 1 (Map):</b>	9/21/2012
<b>Address Changed:</b>	06/08/2005	<b>Datum (Map):</b>	NAD83
<b>Section:</b>		<b>Rel Feat (Map):</b>	ADMIN
<b>Township:</b>		<b>Geometry (Map):</b>	
<b>Range:</b>		<b>Lat DD (Map):</b>	27
<b>District:</b>	SWD	<b>Lat MM (Map):</b>	57
<b>County:</b>	HILLSBOROUGH	<b>Lat SS (Map):</b>	
<b>County No:</b>	29	<b>Long DD (Map):</b>	82
<b>Feature:</b>		<b>Long MM (Map):</b>	26
<b>Method:</b>		<b>Long SS (Map):</b>	
<b>RP Name:</b>	TAMPA CITY		
<b>RP Address1:</b>	1508 N CLARK AVE		
<b>RP Address2:</b>			
<b>RP City:</b>	TAMPA		
<b>RP State:</b>	FL		
<b>RP Zip5:</b>	33607		
<b>RP Zip4:</b>	2307		
<b>Contact:</b>	RICK SCHONDER		
<b>RP Phone:</b>	(813)348-1005		
<b>RP Phone Ext.:</b>			
<b>RP Bad Addr Ind:</b>	No		
<b>Facility Name (Map):</b>	TAMPA CITY-12TH ST MAINT YD AKA/SEAPORT TOWN CTR		

<b>Map Key</b>	<b>Number of Records</b>	<b>Direction</b>	<b>Distance (mi/ft)</b>	<b>Elev/Diff (ft)</b>	<b>Site</b>	<b>DB</b>
<b>Address (Map):</b>			616 N 12TH ST (AT RAYMOND & EVA ST)			
<b>City (Map):</b>			TAMPA			
<b>Zip5 (Map):</b>			33602			
<b>Document L (Map):</b>			https://prodenv.dep.state.fl.us/DepNexus/public/electronic-documents/9807370/facility!search			
<b>Oculus Docs Inventory:</b>			https://erisservice7.ecologeris.com/ErisExt/flo/ocure.ashx?!ID=9807370&CAT=11			
<b>Information Portal Fac URL:</b>			http://prodenv.dep.state.fl.us/DepNexus/public/facilitysearch?pagination=true&facility.id=9807370			
<b>Information Portal Doc URL:</b>			http://prodenv.dep.state.fl.us/DepNexus/public/electronic-documents/9807370/facility!search			
<b>Source:</b>			DEP; Storage Tanks & Contamination Monitoring, Discharge Info.; FDEP Open Data, Petroleum Contamination Monitoring (PCTS) Discharges (Map)			

**Discharge Cleanup Summary**

<b>Discharge Date:</b>	06/28/2005
<b>Cleanup Required:</b>	R - CLEANUP REQUIRED
<b>Discharge Cleanup Status:</b>	VCCR - VERIFIED CONTAMINATION, CLEANUP REQUIRED
<b>Discharge Cleanup Stat Date:</b>	08/24/2005
<b>Eligibility Indicator:</b>	I - INELIGIBLE
<b>Site Manager:</b>	
<b>Site Manager End Date:</b>	
<b>Tank Office:</b>	-

**Task Info**

<b>SA Task ID:</b>		<b>SR Soil Treatment:</b>	
<b>SA Cleanup Resp:</b>	-	<b>SR Other Treatment:</b>	
<b>SA Actual Cost:</b>		<b>SR Alt Proc Rec:</b>	
<b>SA Complete Date:</b>		<b>RAP Task ID:</b>	
<b>SA Payment Date:</b>		<b>RAP Clean Resp ID:</b>	-
<b>SR Task ID:</b>		<b>RAP Actual Cost:</b>	
<b>SR Cleanup Resp:</b>	-	<b>RAP Complete Date:</b>	
<b>SR Actual Cost:</b>		<b>RAP Payment Date:</b>	
<b>SR Complete Date:</b>		<b>RAP Last Ord Appr:</b>	
<b>SR Payment Date:</b>		<b>RA Task ID:</b>	
<b>SR Oral Date:</b>		<b>RA Cleanup Resp:</b>	-
<b>SR Written Date:</b>		<b>RA Yrs to Complete:</b>	
<b>SR Soil Removal:</b>		<b>RA Actual Cost:</b>	
<b>SR Free Prod Rmvl:</b>		<b>Tank Office:</b>	-
<b>SR Soil Ton Remove:</b>			
<b>SR Fund Elig Type:</b>	-		
<b>SA Fund Elig Type:</b>	-		
<b>RAP Fund Elig Type:</b>	-		
<b>RA Fund Elig Type:</b>	-		
<b>SR Alternate Procedure Status:</b>			
<b>SR Alt Procedure Status Dt:</b>			
<b>SR Alt Procedure Comment:</b>			
<b>SRC Action Type:</b>	-		
<b>SRC Submit Date:</b>			
<b>SRC Review Date:</b>			
<b>SRC Complete Status:</b>	-		
<b>SRC Comp Status Dt:</b>			
<b>SRC Issue Date:</b>			



Map Key	Number of Records	Direction	Distance (mi/ft)	Elev/Diff (ft)	Site	DB
---------	-------------------	-----------	------------------	----------------	------	----

SRC Comments:

Discharge Cleanup Summary

**Discharge Date:** 03/02/2005  
**Cleanup Required:** R - CLEANUP REQUIRED  
**Discharge Cleanup Status:** VCCR - VERIFIED CONTAMINATION, CLEANUP REQUIRED  
**Discharge Cleanup Stat Date:** 06/21/2005  
**Eligibility Indicator:** I - INELIGIBLE  
**Site Manager:**  
**Site Manager End Date:**  
**Tank Office:** -

Task Info

<b>SA Task ID:</b>		<b>SR Soil Treatment:</b>	
<b>SA Cleanup Resp:</b>	-	<b>SR Other Treatment:</b>	
<b>SA Actual Cost:</b>		<b>SR Alt Proc Rec:</b>	
<b>SA Complete Date:</b>		<b>RAP Task ID:</b>	
<b>SA Payment Date:</b>		<b>RAP Clean Resp ID:</b>	-
<b>SR Task ID:</b>		<b>RAP Actual Cost:</b>	
<b>SR Cleanup Resp:</b>	-	<b>RAP Complete Date:</b>	
<b>SR Actual Cost:</b>		<b>RAP Payment Date:</b>	
<b>SR Complete Date:</b>		<b>RAP Last Ord Appr:</b>	
<b>SR Payment Date:</b>		<b>RA Task ID:</b>	
<b>SR Oral Date:</b>		<b>RA Cleanup Resp:</b>	-
<b>SR Written Date:</b>		<b>RA Yrs to Complete:</b>	
<b>SR Soil Removal:</b>		<b>RA Actual Cost:</b>	
<b>SR Free Prod Rmvl:</b>		<b>Tank Office:</b>	-
<b>SR Soil Ton Remove:</b>			
<b>SR Fund Elig Type:</b>	-		
<b>SA Fund Elig Type:</b>	-		
<b>RAP Fund Elig Type:</b>	-		
<b>RA Fund Elig Type:</b>	-		
<b>SR Alternate Procedure Status:</b>			
<b>SR Alt Procedure Status Dt:</b>			
<b>SR Alt Procedure Comment:</b>			
<b>SRC Action Type:</b>	-		
<b>SRC Submit Date:</b>			
<b>SRC Review Date:</b>			
<b>SRC Complete Status:</b>	-		
<b>SRC Comp Status Dt:</b>			
<b>SRC Issue Date:</b>			
<b>SRC Comments:</b>			

Petroleum Cleanup PCT Facility Score

**Related Party ID:** 21538  
**RP Contact:** RICK SCHONDER  
**Facility Cleanup Status:** VCCR - VERIFIED CONTAMINATION - CLEANUP REQUIRED

Bad Address Indicator: N

Discharge Info (Map)

<b>Discharge:</b>	56146	<b>Eligibility:</b>	INELIGIBLE
<b>Discharge 1:</b>	02-Mar-2005	<b>Eligibility 1:</b>	
<b>Discharge 2:</b>	10	<b>Report Pha:</b>	
<b>Discharge 3:</b>	VCCR	<b>Report Sub:</b>	
<b>General Cl:</b>	REPORTED	<b>Report S 1:</b>	
<b>Disch Clea:</b>	21-Jun-2005	<b>Staff Assi:</b>	
<b>Tank Offic:</b>			

Discharge Info (Map)

<b>Discharge:</b>	56264	<b>Eligibility:</b>	INELIGIBLE
<b>Discharge 1:</b>	28-Jun-2005	<b>Eligibility 1:</b>	
<b>Discharge 2:</b>	10	<b>Report Pha:</b>	
<b>Discharge 3:</b>	VCCR	<b>Report Sub:</b>	
<b>General Cl:</b>	REPORTED	<b>Report S 1:</b>	
<b>Disch Clea:</b>	24-Aug-2005	<b>Staff Assi:</b>	
<b>Tank Offic:</b>			

Open Discharges

**Program:**  
**Eligibility:**  
**Elig Letter Sent:**  
**Discharge Date:** 03/02/2005  
**Score:** 10  
**Facility:** TAMPA CITY-12TH ST MAINT YD AKA/SEAPORT TOWN CTR  
**Address:** 616 N 12TH ST (AT RAYMOND & EVA ST)  
**City:** TAMPA  
**State:** FL  
**Zip:** 33602  
**County ID:** 29  
**County:** HILLSBOROUGH

Open Discharges

**Program:**  
**Eligibility:**  
**Elig Letter Sent:**  
**Discharge Date:** 06/28/2005  
**Score:** 10  
**Facility:** TAMPA CITY-12TH ST MAINT YD AKA/SEAPORT TOWN CTR  
**Address:** 616 N 12TH ST (AT RAYMOND & EVA ST)  
**City:** TAMPA  
**State:** FL  
**Zip:** 33602

Map Key	Number of Records	Direction	Distance (mi/ft)	Elev/Diff (ft)	Site	DB
---------	-------------------	-----------	------------------	----------------	------	----

County ID: 29  
 County: HILLSBOROUGH

**AST UST Discharges**

<b>Dep Co:</b>	P	<b>Long SS:</b>	
<b>CU Req:</b>	R	<b>CU Stat:</b>	
<b>Score:</b>	00010	<b>Stat Desc:</b>	VERIFIED CONTAMINATION, CLEANUP REQUIRED
<b>Descrip:</b>	CLEANUP REQUIRED	<b>Fac Name:</b>	TAMPA CITY-12TH ST MAINT YD AKA/SEAPORT TOWN CTR
<b>Discharge Date:</b>	28-JUN-05	<b>Fac Type:</b>	H
<b>Score Date:</b>	11-SEP-2012	<b>Type Desc:</b>	Local Government
<b>Stat Date:</b>	24-AUG-2005	<b>Fac Addr:</b>	616 N 12TH ST (AT RAYMOND & EVA ST)
<b>LL Meth:</b>		<b>Fac City:</b>	TAMPA
<b>Lat DD:</b>		<b>Fac Zip:</b>	33602
<b>Lat MM:</b>		<b>County:</b>	29
<b>Lat SS:</b>		<b>Fac State:</b>	CLOSED
<b>Long DD:</b>		<b>Fac Phone:</b>	8133481094
<b>Long MM:</b>			
<b>Prg Dsec:</b>			

**AST UST Discharges**

<b>Dep Co:</b>	P	<b>Long SS:</b>	
<b>CU Req:</b>	R	<b>CU Stat:</b>	
<b>Score:</b>	00010	<b>Stat Desc:</b>	VERIFIED CONTAMINATION, CLEANUP REQUIRED
<b>Descrip:</b>	CLEANUP REQUIRED	<b>Fac Name:</b>	TAMPA CITY-12TH ST MAINT YD AKA/SEAPORT TOWN CTR
<b>Discharge Date:</b>	02-MAR-05	<b>Fac Type:</b>	H
<b>Score Date:</b>	11-SEP-2012	<b>Type Desc:</b>	Local Government
<b>Stat Date:</b>	21-JUN-2005	<b>Fac Addr:</b>	616 N 12TH ST (AT RAYMOND & EVA ST)
<b>LL Meth:</b>		<b>Fac City:</b>	TAMPA
<b>Lat DD:</b>		<b>Fac Zip:</b>	33602
<b>Lat MM:</b>		<b>County:</b>	29
<b>Lat SS:</b>		<b>Fac State:</b>	CLOSED
<b>Long DD:</b>		<b>Fac Phone:</b>	8133481094
<b>Long MM:</b>			
<b>Prg Dsec:</b>			

**Ineligible Discharges**

**Discharge Date:** 03/02/2005  
**Score:** 10  
**Current Status:** WAITING  
**Facility:** TAMPA CITY-12TH ST MAINT YD AKA/SEAPORT TOWN CTR  
**Address:** 616 N 12TH ST (AT RAYMOND & EVA ST)  
**City:** TAMPA  
**Zip:** 33602  
**County:** HILLSBOROUGH

Map Key	Number of Records	Direction	Distance (mi/ft)	Elev/Diff (ft)	Site	DB
<b>Owner:</b>		TAMPA CITY				
<b>Owner Address:</b>		1508 N CLARK AVE				
<b>Ownercity:</b>		TAMPA				
<b>Owner State:</b>		FL				
<b>Owner Zip:</b>		33607				
<b>Owner Phone:</b>		(813)348-1005				
<b>Owner Email:</b>		GARY.STEWART@TAMPAGOV.NET				

**Ineligible Discharges**

<b>Discharge Date:</b>	06/28/2005
<b>Score:</b>	10
<b>Current Status:</b>	WAITING
<b>Facility:</b>	TAMPA CITY-12TH ST MAINT YD AKA/SEAPORT TOWN CTR
<b>Address:</b>	616 N 12TH ST (AT RAYMOND & EVA ST)
<b>City:</b>	TAMPA
<b>Zip:</b>	33602
<b>County:</b>	HILLSBOROUGH
<b>Owner:</b>	TAMPA CITY
<b>Owner Address:</b>	1508 N CLARK AVE
<b>Ownercity:</b>	TAMPA
<b>Owner State:</b>	FL
<b>Owner Zip:</b>	33607
<b>Owner Phone:</b>	(813)348-1005
<b>Owner Email:</b>	GARY.STEWART@TAMPAGOV.NET

<a href="#">288</a>	3 of 19	W	0.00 / 0.00	8.56 / -3	CITY OF TAMPA- 12TH ST YARD BROWNFIELDS SITE 612 N 12TH ST TAMPA FL 33602-3115	LST
---------------------	---------	---	-------------	-----------	---	-----

<b>Facility ID:</b>	8625662	<b>Datum:</b>	0
<b>Facility Status:</b>	CLOSED	<b>Lat DD:</b>	27
<b>Facility Type:</b>	H - Local Government	<b>Lat MM:</b>	57
<b>Score:</b>	10	<b>Lat SS:</b>	14.7983
<b>Score Effective Date:</b>	11/04/1997	<b>Long DD:</b>	82
<b>Score when Ranked:</b>	10	<b>Long MM:</b>	26
<b>Rank:</b>	8533	<b>Long SS:</b>	50.0058
<b>Operator:</b>	DANIEL M FAHEY	<b>Facility T (Map):</b>	Local Government
<b>Prim Related Party:</b>	21538	<b>Facility S (Map):</b>	CLOSED
<b>Primary RP Role:</b>	ACCOUNT OWNER	<b>County (Map):</b>	HILLSBOROUGH
<b>RP Begin Date:</b>	10/01/1987	<b>Collection (Map):</b>	DPHO
<b>Phone:</b>	(813)348-1094	<b>Collector (Map):</b>	RICCI_L
<b>Name Changed:</b>	09/06/2005	<b>Collecti 1 (Map):</b>	6/23/2003
<b>Address Changed:</b>	10/12/2005	<b>Datum (Map):</b>	HARN
<b>Section:</b>	018	<b>Rel Feat (Map):</b>	EXACT
<b>Township:</b>	29S	<b>Geometry (Map):</b>	
<b>Range:</b>	19E	<b>Lat DD (Map):</b>	27
<b>District:</b>	SWD	<b>Lat MM (Map):</b>	57
<b>County:</b>	HILLSBOROUGH	<b>Lat SS (Map):</b>	
<b>County No:</b>	29	<b>Long DD (Map):</b>	82
<b>Feature:</b>		<b>Long MM (Map):</b>	26

<b>Map Key</b>	<b>Number of Records</b>	<b>Direction</b>	<b>Distance (mi/ft)</b>	<b>Elev/Diff (ft)</b>	<b>Site</b>	<b>DB</b>
<b>Method:</b>	AGPS				<b>Long SS (Map):</b>	
<b>RP Name:</b>		TAMPA CITY				
<b>RP Address1:</b>		1508 N CLARK AVE				
<b>RP Address2:</b>						
<b>RP City:</b>		TAMPA				
<b>RP State:</b>		FL				
<b>RP Zip5:</b>		33607				
<b>RP Zip4:</b>		2307				
<b>Contact:</b>		RICK SCHONDER				
<b>RP Phone:</b>		(813)348-1005				
<b>RP Phone Ext.:</b>						
<b>RP Bad Addr Ind:</b>		No				
<b>Facility Name (Map):</b>		CITY OF TAMPA- 12TH ST YARD BROWNFIELDS SITE				
<b>Address (Map):</b>		612 N 12TH ST				
<b>City (Map):</b>		TAMPA				
<b>Zip5 (Map):</b>		33602				
<b>Document L (Map):</b>		<a href="https://prodenv.dep.state.fl.us/DepNexus/public/electronic-documents/8625662/facility!search">https://prodenv.dep.state.fl.us/DepNexus/public/electronic-documents/8625662/facility!search</a>				
<b>Oculus Docs Inventory:</b>		<a href="https://eriservice7.ecologeris.com/ErisExt/flo/ocure.ashx?ID=8625662&amp;CAT=11">https://eriservice7.ecologeris.com/ErisExt/flo/ocure.ashx?ID=8625662&amp;CAT=11</a>				
<b>Information Portal Fac URL:</b>		<a href="http://prodenv.dep.state.fl.us/DepNexus/public/facilitysearch?pagination=true&amp;facility.id=8625662">http://prodenv.dep.state.fl.us/DepNexus/public/facilitysearch?pagination=true&amp;facility.id=8625662</a>				
<b>Information Portal Doc URL:</b>		<a href="http://prodenv.dep.state.fl.us/DepNexus/public/electronic-documents/8625662/facility!search">http://prodenv.dep.state.fl.us/DepNexus/public/electronic-documents/8625662/facility!search</a>				
<b>Source:</b>		DEP; Storage Tanks & Contamination Monitoring, Discharge Info.; FDEP Open Data, Petroleum Contamination Monitoring (PCTS) Discharges (Map)				

**Discharge Cleanup Summary**

<b>Discharge Date:</b>	04/20/1995
<b>Cleanup Required:</b>	R - CLEANUP REQUIRED
<b>Discharge Cleanup Status:</b>	NFAC - NO FURTHER ACTION WITH CONDITIONS
<b>Discharge Cleanup Stat Date:</b>	11/03/2011
<b>Eligibility Indicator:</b>	E - ELIGIBLE
<b>Site Manager:</b>	MCKELVEY_M
<b>Site Manager End Date:</b>	04/01/1999
<b>Tank Office:</b>	PCLP29 - HILLSBOROUGH ENVIRONMENTAL PROTECTION COMMISSION

**Contaminated Media**

**Contaminated Drinking Wells:**

**Contaminated Mntring Wells:**

**Contaminated Soil:**

**Contaminated Surface Water:**

**Contaminated Ground Water:**

**Pollutant:** D - Vehicular Diesel

**Other Description:**

**Gallons Discharged:**

**Petroleum Cleanup Program Eligibility**

<b>Cleanup Program:</b>	P - PETROLEUM LIABILITY AND RESTORATION INSURANCE PROGRAM
<b>Eligibility Status:</b>	ELIGIBLE

Map Key	Number of Records	Direction	Distance (mi/ft)	Elev/Diff (ft)	Site	DB
---------	-------------------	-----------	------------------	----------------	------	----

**Task Info**

<b>SA Task ID:</b>		<b>SR Soil Treatment:</b>	
<b>SA Cleanup Resp:</b>	-	<b>SR Other Treatment:</b>	
<b>SA Actual Cost:</b>		<b>SR Alt Proc Rec:</b>	
<b>SA Complete Date:</b>		<b>RAP Task ID:</b>	
<b>SA Payment Date:</b>		<b>RAP Clean Resp ID:</b>	-
<b>SR Task ID:</b>		<b>RAP Actual Cost:</b>	
<b>SR Cleanup Resp:</b>	-	<b>RAP Complete Date:</b>	
<b>SR Actual Cost:</b>		<b>RAP Payment Date:</b>	
<b>SR Complete Date:</b>		<b>RAP Last Ord Appr:</b>	
<b>SR Payment Date:</b>		<b>RA Task ID:</b>	
<b>SR Oral Date:</b>		<b>RA Cleanup Resp:</b>	-
<b>SR Written Date:</b>		<b>RA Yrs to Complete:</b>	
<b>SR Soil Removal:</b>		<b>RA Actual Cost:</b>	
<b>SR Free Prod Rmvl:</b>		<b>Tank Office:</b>	PCLP29 - Hillsborough County
<b>SR Soil Ton Remove:</b>			
<b>SR Fund Elig Type:</b>	-		
<b>SA Fund Elig Type:</b>	-		
<b>RAP Fund Elig Type:</b>	-		
<b>RA Fund Elig Type:</b>	-		
<b>SR Alternate Procedure Status:</b>			
<b>SR Alt Procedure Status Dt:</b>			
<b>SR Alt Procedure Comment:</b>			
<b>SRC Action Type:</b>	-		
<b>SRC Submit Date:</b>			
<b>SRC Review Date:</b>			
<b>SRC Complete Status:</b>	-		
<b>SRC Comp Status Dt:</b>			
<b>SRC Issue Date:</b>			
<b>SRC Comments:</b>			

**Discharge Cleanup Summary**

<b>Discharge Date:</b>	02/28/1997
<b>Cleanup Required:</b>	N - NO CLEANUP REQUIRED
<b>Discharge Cleanup Status:</b>	NREQ - CLEANUP NOT REQUIRED
<b>Discharge Cleanup Stat Date:</b>	04/23/2001
<b>Eligibility Indicator:</b>	I - INELIGIBLE
<b>Site Manager:</b>	MCKELVEY_M
<b>Site Manager End Date:</b>	04/01/1999
<b>Tank Office:</b>	PCLP29 - HILLSBOROUGH ENVIRONMENTAL PROTECTION COMMISSION

**Contaminated Media**

**Contaminated Drinking Wells:**  
**Contaminated Mntring Wells:**  
**Contaminated Soil:**  
**Contaminated Surface Water:**  
**Contaminated Ground Water:**

Map Key	Number of Records	Direction	Distance (mi/ft)	Elev/Diff (ft)	Site	DB
---------	-------------------	-----------	------------------	----------------	------	----

**Pollutant:** X - Misc Petrol-Based Product  
**Other Description:**  
**Gallons Discharged:**

**Petroleum Cleanup Program Eligibility**

**Cleanup Program:** P - PETROLEUM LIABILITY AND RESTORATION INSURANCE PROGRAM  
**Eligibility Status:** INELIGIBLE

**Task Info**

<b>SA Task ID:</b>		<b>SR Soil Treatment:</b>	
<b>SA Cleanup Resp:</b>	-	<b>SR Other Treatment:</b>	
<b>SA Actual Cost:</b>		<b>SR Alt Proc Rec:</b>	
<b>SA Complete Date:</b>		<b>RAP Task ID:</b>	
<b>SA Payment Date:</b>		<b>RAP Clean Resp ID:</b>	-
<b>SR Task ID:</b>		<b>RAP Actual Cost:</b>	
<b>SR Cleanup Resp:</b>	-	<b>RAP Complete Date:</b>	
<b>SR Actual Cost:</b>		<b>RAP Payment Date:</b>	
<b>SR Complete Date:</b>		<b>RAP Last Ord Appr:</b>	
<b>SR Payment Date:</b>		<b>RA Task ID:</b>	
<b>SR Oral Date:</b>		<b>RA Cleanup Resp:</b>	-
<b>SR Written Date:</b>		<b>RA Yrs to Complete:</b>	
<b>SR Soil Removal:</b>		<b>RA Actual Cost:</b>	
<b>SR Free Prod Rmvl:</b>		<b>Tank Office:</b>	PCLP29 - Hillsborough County
<b>SR Soil Ton Remove:</b>			
<b>SR Fund Elig Type:</b>	-		
<b>SA Fund Elig Type:</b>	-		
<b>RAP Fund Elig Type:</b>	-		
<b>RA Fund Elig Type:</b>	-		
<b>SR Alternate Procedure Status:</b>			
<b>SR Alt Procedure Status Dt:</b>			
<b>SR Alt Procedure Comment:</b>			
<b>SRC Action Type:</b>	-		
<b>SRC Submit Date:</b>			
<b>SRC Review Date:</b>			
<b>SRC Complete Status:</b>	-		
<b>SRC Comp Status Dt:</b>			
<b>SRC Issue Date:</b>			
<b>SRC Comments:</b>			

**Discharge Cleanup Summary**

**Discharge Date:** 12/20/1994  
**Cleanup Required:** N - NO CLEANUP REQUIRED  
**Discharge Cleanup Status:** NREQ - CLEANUP NOT REQUIRED  
**Discharge Cleanup Stat Date:** 05/01/2003  
**Eligibility Indicator:** I - INELIGIBLE  
**Site Manager:** MCKELVEY\_M  
**Site Manager End Date:** 04/01/1999

<b>Map Key</b>	<b>Number of Records</b>	<b>Direction</b>	<b>Distance (mi/ft)</b>	<b>Elev/Diff (ft)</b>	<b>Site</b>	<b>DB</b>
----------------	--------------------------	------------------	-------------------------	-----------------------	-------------	-----------

**Tank Office:** PCLP29 - HILLSBOROUGH ENVIRONMENTAL PROTECTION COMMISSION

**Contaminated Media**

**Contaminated Drinking Wells:**

**Contaminated Mntring Wells:**

**Contaminated Soil:**

**Contaminated Surface Water:**

**Contaminated Ground Water:**

**Pollutant:** X - Misc Petrol-Based Product

**Other Description:**

**Gallons Discharged:**

**Petroleum Cleanup Program Eligibility**

**Cleanup Program:** P - PETROLEUM LIABILITY AND RESTORATION INSURANCE PROGRAM

**Eligibility Status:** INELIGIBLE

**Task Info**

**SA Task ID:**

**SA Cleanup Resp:** -

**SA Actual Cost:**

**SA Complete Date:**

**SA Payment Date:**

**SR Task ID:**

**SR Cleanup Resp:** -

**SR Actual Cost:**

**SR Complete Date:**

**SR Payment Date:**

**SR Oral Date:**

**SR Written Date:**

**SR Soil Removal:**

**SR Free Prod Rmvl:**

**SR Soil Ton Remove:**

**SR Fund Elig Type:** -

**SA Fund Elig Type:** -

**RAP Fund Elig Type:** -

**RA Fund Elig Type:** -

**SR Alternate Procedure Status:**

**SR Alt Procedure Status Dt:**

**SR Alt Procedure Comment:**

**SRC Action Type:** -

**SRC Submit Date:**

**SRC Review Date:**

**SRC Complete Status:** -

**SRC Comp Status Dt:**

**SRC Issue Date:**

**SRC Comments:**

**SR Soil Treatment:**

**SR Other Treatment:**

**SR Alt Proc Rec:**

**RAP Task ID:**

**RAP Clean Resp ID:** -

**RAP Actual Cost:**

**RAP Complete Date:**

**RAP Payment Date:**

**RAP Last Ord Appr:**

**RA Task ID:**

**RA Cleanup Resp:** -

**RA Yrs to Complete:**

**RA Actual Cost:**

**Tank Office:** PCLP29 - Hillsborough County



Map Key	Number of Records	Direction	Distance (mi/ft)	Elev/Diff (ft)	Site	DB
---------	-------------------	-----------	------------------	----------------	------	----

**Discharge Cleanup Summary**

**Discharge Date:** 12/18/1987  
**Cleanup Required:** R - CLEANUP REQUIRED  
**Discharge Cleanup Status:** NFAC - NO FURTHER ACTION WITH CONDITIONS  
**Discharge Cleanup Stat Date:** 11/03/2011  
**Eligibility Indicator:** E - ELIGIBLE  
**Site Manager:** MCKELVEY\_M  
**Site Manager End Date:** 04/01/1999  
**Tank Office:** PCLP29 - HILLSBOROUGH ENVIRONMENTAL PROTECTION COMMISSION

**Contaminated Media**

**Contaminated Drinking Wells:** 0  
**Contaminated Mntring Wells:** YES  
**Contaminated Soil:** YES  
**Contaminated Surface Water:** NO  
**Contaminated Ground Water:** YES  
**Pollutant:** Z - Other Non Regulated  
**Other Description:**  
**Gallons Discharged:**

**Petroleum Cleanup Program Eligibility**

**Cleanup Program:** E - EARLY DETECTION INCENTIVE  
**Eligibility Status:** ELIGIBLE

**Task Info**

<b>SA Task ID:</b> 48430	<b>SR Soil Treatment:</b>
<b>SA Cleanup Resp:</b> ST - STATE	<b>SR Other Treatment:</b>
<b>SA Actual Cost:</b>	<b>SR Alt Proc Rec:</b>
<b>SA Complete Date:</b>	<b>RAP Task ID:</b> 48431
<b>SA Payment Date:</b>	<b>RAP Clean Resp ID:</b> ST - STATE
<b>SR Task ID:</b> 48429	<b>RAP Actual Cost:</b>
<b>SR Cleanup Resp:</b> ST - STATE	<b>RAP Complete Date:</b>
<b>SR Actual Cost:</b>	<b>RAP Payment Date:</b>
<b>SR Complete Date:</b>	<b>RAP Last Ord Appr:</b>
<b>SR Payment Date:</b>	<b>RA Task ID:</b> 48432
<b>SR Oral Date:</b>	<b>RA Cleanup Resp:</b> ST - STATE
<b>SR Written Date:</b>	<b>RA Yrs to Complete:</b>
<b>SR Soil Removal:</b>	<b>RA Actual Cost:</b>
<b>SR Free Prod Rmvl:</b>	<b>Tank Office:</b> PCLP29 - Hillsborough County
<b>SR Soil Ton Remove:</b>	
<b>SR Fund Elig Type:</b> -	
<b>SA Fund Elig Type:</b> -	
<b>RAP Fund Elig Type:</b> -	
<b>RA Fund Elig Type:</b> -	
<b>SR Alternate Procedure Status:</b>	

Map Key	Number of Records	Direction	Distance (mi/ft)	Elev/Diff (ft)	Site	DB
---------	-------------------	-----------	------------------	----------------	------	----

**SR Alt Procedure Status Dt:**  
**SR Alt Procedure Comment:**  
**SRC Action Type:** -  
**SRC Submit Date:**  
**SRC Review Date:**  
**SRC Complete Status:** -  
**SRC Comp Status Dt:**  
**SRC Issue Date:**  
**SRC Comments:**

**Petroleum Cleanup PCT Facility Score**

**Related Party ID:** 21538  
**RP Contact:** RICK SCHONDER  
**Facility Cleanup Status:** CMPL - COMPLETED  
**Bad Address Indicator:** N

**Discharge Info (Map)**

<b>Discharge:</b>	48384	<b>Eligibility:</b>	INELIGIBLE
<b>Discharge 1:</b>	28-Feb-1997	<b>Eligibility 1:</b>	
<b>Discharge 2:</b>	10	<b>Report Pha:</b>	COMPLETED
<b>Discharge 3:</b>	NREQ	<b>Report Sub:</b>	COMPLETED
<b>General Cl:</b>	NO CLEANUP REQUIRED	<b>Report S 1:</b>	23-Apr-2001
<b>Disch Clea:</b>	23-Apr-2001	<b>Staff Assi:</b>	
<b>Tank Offic:</b>	HILLSBOROUGH ENVIRONMENTAL PROTECTION COMMISSION		

**Discharge Info (Map)**

<b>Discharge:</b>	20898	<b>Eligibility:</b>	ELIGIBLE
<b>Discharge 1:</b>	20-Apr-1995	<b>Eligibility 1:</b>	PLIRP
<b>Discharge 2:</b>	10	<b>Report Pha:</b>	COMPLETED
<b>Discharge 3:</b>	NFAC	<b>Report Sub:</b>	COMPLETED
<b>General Cl:</b>	CLOSURE	<b>Report S 1:</b>	03-Nov-2011
<b>Disch Clea:</b>	03-Nov-2011	<b>Staff Assi:</b>	
<b>Tank Offic:</b>	HILLSBOROUGH ENVIRONMENTAL PROTECTION COMMISSION		

**Discharge Info (Map)**

<b>Discharge:</b>	20900	<b>Eligibility:</b>	ELIGIBLE
<b>Discharge 1:</b>	18-Dec-1987	<b>Eligibility 1:</b>	EDI
<b>Discharge 2:</b>	10	<b>Report Pha:</b>	COMPLETED
<b>Discharge 3:</b>	NFAC	<b>Report Sub:</b>	COMPLETED
<b>General Cl:</b>	CLOSURE	<b>Report S 1:</b>	03-Nov-2011
<b>Disch Clea:</b>	03-Nov-2011	<b>Staff Assi:</b>	
<b>Tank Offic:</b>	HILLSBOROUGH ENVIRONMENTAL PROTECTION COMMISSION		

**Discharge Info (Map)**

Map Key	Number of Records	Direction	Distance (mi/ft)	Elev/Diff (ft)	Site	DB
<b>Discharge:</b>	20899				<b>Eligibility:</b>	INELIGIBLE
<b>Discharge 1:</b>	20-Dec-1994				<b>Eligibility 1:</b>	
<b>Discharge 2:</b>	10				<b>Report Pha:</b>	COMPLETED
<b>Discharge 3:</b>	NREQ				<b>Report Sub:</b>	COMPLETED
<b>General Cl:</b>	NO CLEANUP REQUIRED				<b>Report S 1:</b>	01-May-2003
<b>Disch Clea:</b>	01-May-2003				<b>Staff Assi:</b>	
<b>Tank Offic:</b>	HILLSBOROUGH ENVIRONMENTAL PROTECTION COMMISSION					

**AST UST Discharges**

<b>Dep Co:</b>	P	<b>Long SS:</b>	54
<b>CU Req:</b>	N	<b>CU Stat:</b>	
<b>Score:</b>	00010	<b>Stat Desc:</b>	CLEANUP NOT REQUIRED
<b>Descrip:</b>	NO CLEANUP REQUIRED	<b>Fac Name:</b>	CITY OF TAMPA- 12TH ST YARD BROWNFIELDS SITE
<b>Discharge Date:</b>	20-DEC-94	<b>Fac Type:</b>	H
<b>Score Date:</b>	06-JAN-1998	<b>Type Desc:</b>	Local Government
<b>Stat Date:</b>	01-MAY-2003	<b>Fac Addr:</b>	612 N 12TH ST
<b>LL Meth:</b>	AGPS	<b>Fac City:</b>	TAMPA
<b>Lat DD:</b>	27	<b>Fac Zip:</b>	33602
<b>Lat MM:</b>	57	<b>County:</b>	29
<b>Lat SS:</b>	13	<b>Fac State:</b>	CLOSED
<b>Long DD:</b>	82	<b>Fac Phone:</b>	8133481094
<b>Long MM:</b>	26		
<b>Prg Dsec:</b>			

**AST UST Discharges**

<b>Dep Co:</b>	P	<b>Long SS:</b>	54
<b>CU Req:</b>	N	<b>CU Stat:</b>	
<b>Score:</b>	00010	<b>Stat Desc:</b>	CLEANUP NOT REQUIRED
<b>Descrip:</b>	NO CLEANUP REQUIRED	<b>Fac Name:</b>	CITY OF TAMPA- 12TH ST YARD BROWNFIELDS SITE
<b>Discharge Date:</b>	28-FEB-97	<b>Fac Type:</b>	H
<b>Score Date:</b>	06-JAN-1998	<b>Type Desc:</b>	Local Government
<b>Stat Date:</b>	23-APR-2001	<b>Fac Addr:</b>	612 N 12TH ST
<b>LL Meth:</b>	AGPS	<b>Fac City:</b>	TAMPA
<b>Lat DD:</b>	27	<b>Fac Zip:</b>	33602
<b>Lat MM:</b>	57	<b>County:</b>	29
<b>Lat SS:</b>	13	<b>Fac State:</b>	CLOSED
<b>Long DD:</b>	82	<b>Fac Phone:</b>	8133481094
<b>Long MM:</b>	26		
<b>Prg Dsec:</b>			

**AST UST Discharges**

<b>Dep Co:</b>	P	<b>Long SS:</b>	54
<b>CU Req:</b>	R	<b>CU Stat:</b>	
<b>Score:</b>	00010	<b>Stat Desc:</b>	NO FURTHER ACTION WITH CONDITIONS

Map Key	Number of Records	Direction	Distance (mi/ft)	Elev/Diff (ft)	Site	DB
---------	-------------------	-----------	------------------	----------------	------	----

<b>Descrip:</b>	CLEANUP REQUIRED				<b>Fac Name:</b>	CITY OF TAMPA- 12TH ST YARD BROWNFIELDS SITE
<b>Discharge Date:</b>	20-APR-95				<b>Fac Type:</b>	H
<b>Score Date:</b>	14-MAY-2009				<b>Type Desc:</b>	Local Government
<b>Stat Date:</b>	03-NOV-2011				<b>Fac Addr:</b>	612 N 12TH ST
<b>LL Meth:</b>	AGPS				<b>Fac City:</b>	TAMPA
<b>Lat DD:</b>	27				<b>Fac Zip:</b>	33602
<b>Lat MM:</b>	57				<b>County:</b>	29
<b>Lat SS:</b>	13				<b>Fac State:</b>	CLOSED
<b>Long DD:</b>	82				<b>Fac Phone:</b>	8133481094
<b>Long MM:</b>	26					
<b>Prg Dsec:</b>	PETROLEUM LIABILITY AND RESTORATION INSURANCE PROGRAM					

**AST UST Discharges**

<b>Dep Co:</b>	P				<b>Long SS:</b>	54
<b>CU Req:</b>	R				<b>CU Stat:</b>	
<b>Score:</b>	00010				<b>Stat Desc:</b>	NO FURTHER ACTION WITH CONDITIONS
<b>Descrip:</b>	CLEANUP REQUIRED				<b>Fac Name:</b>	CITY OF TAMPA- 12TH ST YARD BROWNFIELDS SITE
<b>Discharge Date:</b>	18-DEC-87				<b>Fac Type:</b>	H
<b>Score Date:</b>	14-MAY-2009				<b>Type Desc:</b>	Local Government
<b>Stat Date:</b>	03-NOV-2011				<b>Fac Addr:</b>	612 N 12TH ST
<b>LL Meth:</b>	AGPS				<b>Fac City:</b>	TAMPA
<b>Lat DD:</b>	27				<b>Fac Zip:</b>	33602
<b>Lat MM:</b>	57				<b>County:</b>	29
<b>Lat SS:</b>	13				<b>Fac State:</b>	CLOSED
<b>Long DD:</b>	82				<b>Fac Phone:</b>	8133481094
<b>Long MM:</b>	26					
<b>Prg Dsec:</b>	EARLY DETECTION INCENTIVE					

**Eligible Discharges**

<b>Program:</b>	EDI
<b>Current Status:</b>	CLOSED
<b>Discharge Date:</b>	12/18/1987
<b>Score:</b>	10
<b>Facility:</b>	CITY OF TAMPA- 12TH ST YARD BROWNFIELDS SITE
<b>Address:</b>	612 N 12TH ST
<b>City:</b>	TAMPA
<b>Zip:</b>	33602
<b>County:</b>	HILLSBOROUGH
<b>Owner:</b>	TAMPA CITY
<b>Owner Address:</b>	1508 N CLARK AVE
<b>Owner City:</b>	TAMPA
<b>Owner State:</b>	FL
<b>Owner Zip:</b>	33607
<b>Owner Phone:</b>	(813)348-1005
<b>Owner Email:</b>	GARY.STEWART@TAMPAGOV.NET

Map Key	Number of Records	Direction	Distance (mi/ft)	Elev/Diff (ft)	Site	DB
---------	-------------------	-----------	------------------	----------------	------	----

**Eligible Discharges**

**Program:** PLIRP  
**Current Status:** CLOSED  
**Discharge Date:** 04/20/1995  
**Score:** 10  
**Facility:** CITY OF TAMPA- 12TH ST YARD BROWNFIELDS SITE  
**Address:** 612 N 12TH ST  
**City:** TAMPA  
**Zip:** 33602  
**County:** HILLSBOROUGH  
**Owner:** TAMPA CITY  
**Owner Address:** 1508 N CLARK AVE  
**Owner City:** TAMPA  
**Owner State:** FL  
**Owner Zip:** 33607  
**Owner Phone:** (813)348-1005  
**Owner Email:** GARY.STEWART@TAMPAGOV.NET

<a href="#">288</a>	4 of 19	W	0.00 / 0.00	8.56 / -3	SEAPORT TOWN CENTER/12TH STREET MAINTENANCE YARD 616 NORTH 12TH STREET - TAMPA FL 33602	VCP
---------------------	---------	---	-------------	-----------	--	-----

<b>Eric ID:</b>	ERIC_6570	<b>Point Proximity:</b>	ADMIN
<b>System ID:</b>	BF290304001	<b>Accuracy:</b>	4
<b>System:</b>	BRNFLD	<b>Verification Meth:</b>	DPHO
<b>Status:</b>	CLOSEDWCOND	<b>Verification Date:</b>	9/21/2012 10:47:20 AM
<b>Activity Code:</b>	BSRA	<b>Latitude Degrees:</b>	27
<b>Activity Dt:</b>	11/22/2004	<b>Latitude Minutes:</b>	57
<b>County:</b>	Hillsborough	<b>Latitude Seconds:</b>	11.9844
<b>District:</b>	SWD	<b>Longitude Degrees:</b>	82
<b>Object of Interest:</b>	FACIL	<b>Longitude Minutes:</b>	26
<b>Method:</b>	DPHO	<b>Longitude Seconds:</b>	54.132
<b>Datum:</b>	NAD83		
<b>Activity Description:</b>	Brownfields Site Rehabilitation Agreement		

<a href="#">288</a>	5 of 19	W	0.00 / 0.00	8.56 / -3	12TH STREET MAINTENANCE YARD PROPERTIES 616 N. 12TH STREET TAMPA FL 33602	FINDS/FRS
---------------------	---------	---	-------------	-----------	--	-----------

**Registry ID:** 110038758920  
**FIPS Code:** 12057  
**HUC Code:** 03100206  
**Site Type Name:** BROWNFIELDS SITE  
**Location Description:**  
**Supplemental Location:**  
**Create Date:** 25-JUN-09  
**Update Date:** 24-SEP-14  
**Interest Types:** BROWNFIELDS PROPERTY  
**SIC Codes:**

Map Key	Number of Records	Direction	Distance (mi/ft)	Elev/Diff (ft)	Site	DB
---------	-------------------	-----------	------------------	----------------	------	----

**SIC Code Descriptions:**

**NAICS Codes:**

**NAICS Code Descriptions:**

**Conveyor:** FRS-GEOCODE

**Federal Facility Code:**

**Federal Agency Name:**

**Tribal Land Code:**

**Tribal Land Name:**

**Congressional Dist No:** 11

**Census Block Code:** 120570053012005

**EPA Region Code:** 04

**County Name:** HILLS

**US/Mexico Border Ind:**

**Latitude:** 27.95287

**Longitude:** -82.44681

**Reference Point:** CENTER OF A FACILITY OR STATION

**Coord Collection Method:** ADDRESS MATCHING-HOUSE NUMBER

**Accuracy Value:** 30

**Datum:** NAD83

**Source:**

**Facility Detail Rprt URL:** [https://ofmpub.epa.gov/frs\\_public2/fii\\_query\\_detail.disp\\_program\\_facility?p\\_registry\\_id=110038758920](https://ofmpub.epa.gov/frs_public2/fii_query_detail.disp_program_facility?p_registry_id=110038758920)

**Program Acronyms:**

ACRES:42281

[288](#)

6 of 19

W

0.00 /  
0.00

8.56 /  
-3

CITY OF TAMPA  
616 N 12TH STREET  
TAMPA FL 33602

FINDS/FRS

**Registry ID:** 110035649894

**FIPS Code:** 12057

**HUC Code:** 03100206

**Site Type Name:** STATIONARY

**Location Description:**

**Supplemental Location:**

**Create Date:** 24-APR-08

**Update Date:** 28-MAR-14

**Interest Types:** CESQG, STATE MASTER

**SIC Codes:**

**SIC Code Descriptions:**

**NAICS Codes:**

**NAICS Code Descriptions:**

**Conveyor:** FRS-GEOCODE

**Federal Facility Code:**

**Federal Agency Name:**

**Tribal Land Code:**

**Tribal Land Name:**

**Congressional Dist No:** 11

**Census Block Code:** 120570053012005

**EPA Region Code:** 04

**County Name:** HILLS

Map Key	Number of Records	Direction	Distance (mi/ft)	Elev/Diff (ft)	Site	DB
---------	-------------------	-----------	------------------	----------------	------	----

**US/Mexico Border Ind:**

**Latitude:** 27.95287  
**Longitude:** -82.44681  
**Reference Point:** CENTER OF A FACILITY OR STATION  
**Coord Collection Method:** ADDRESS MATCHING-HOUSE NUMBER  
**Accuracy Value:** 30  
**Datum:** NAD83  
**Source:**  
**Facility Detail Rprt URL:** [https://ofmpub.epa.gov/frs\\_public2/fii\\_query\\_detail.disp\\_program\\_facility?p\\_registry\\_id=110035649894](https://ofmpub.epa.gov/frs_public2/fii_query_detail.disp_program_facility?p_registry_id=110035649894)  
**Program Acronyms:**

FDM:65734, RCRAINFO:FLT050075514

<a href="#">288</a>	7 of 19	W	0.00 / 0.00	8.56 / -3	SEAPORT CHANNELSIDE CONDOMINIUM 1120 E TWIGGS ST TAMPA FL 33602	<a href="#">FINDS/FRS</a>
---------------------	---------	---	-------------	-----------	---	---------------------------

**Registry ID:** 110032797221  
**FIPS Code:** 12057  
**HUC Code:** 03100206  
**Site Type Name:** STATIONARY  
**Location Description:**  
**Supplemental Location:**  
**Create Date:** 02-DEC-07  
**Update Date:** 03-JUN-15  
**Interest Types:** ICIS-NPDES NON-MAJOR, STATE MASTER, STORM WATER CONSTRUCTION

**SIC Codes:**  
**SIC Code Descriptions:**  
**NAICS Codes:**  
**NAICS Code Descriptions:**

**Conveyor:** FRS-GEOCODE

**Federal Facility Code:**  
**Federal Agency Name:**  
**Tribal Land Code:**

**Tribal Land Name:**  
**Congressional Dist No:** 11  
**Census Block Code:** 120570053012018  
**EPA Region Code:** 04  
**County Name:** HILLS

**US/Mexico Border Ind:**

**Latitude:** 27.95229  
**Longitude:** -82.44737  
**Reference Point:** CENTER OF A FACILITY OR STATION  
**Coord Collection Method:** ADDRESS MATCHING-HOUSE NUMBER  
**Accuracy Value:** 30  
**Datum:** NAD83  
**Source:**  
**Facility Detail Rprt URL:** [https://ofmpub.epa.gov/frs\\_public2/fii\\_query\\_detail.disp\\_program\\_facility?p\\_registry\\_id=110032797221](https://ofmpub.epa.gov/frs_public2/fii_query_detail.disp_program_facility?p_registry_id=110032797221)  
**Program Acronyms:**

FDM:78170, NPDES:FLR10EU08

Map Key	Number of Records	Direction	Distance (mi/ft)	Elev/Diff (ft)	Site	DB
---------	-------------------	-----------	------------------	----------------	------	----

[288](#)    8 of 19    W    0.00 / 0.00    8.56 / -3    12TH STREET MAINTENANCE YARD  
12TH STREET  
TAMPA FL    DEL CONTAM SITE

<b>Prgm Site ID:</b>	170685	<b>Record Date:</b>	
<b>Remedi Status:</b>	OPEN	<b>County:</b>	Hillsborough
<b>Priority Score:</b>	23	<b>Method:</b>	UNVR
<b>Program Area:</b>	Responsible Party	<b>Datum:</b>	83
<b>Program Eligible:</b>		<b>Lat DD:</b>	27
<b>Ineligible:</b>		<b>Lat MM:</b>	57
<b>Offsite Contam:</b>	Y	<b>Lat SS:</b>	9.6925
<b>Dt Known Offsite:</b>		<b>Long DD:</b>	82
<b>Proj Manager:</b>	SEGO_JR	<b>Long MM:</b>	26
<b>Office District:</b>	SWD	<b>Long SS:</b>	47.3334
<b>Original Source:</b>	CS		
<b>Record Date:</b>	31-MAR-2015		

[288](#)    9 of 19    W    0.00 / 0.00    8.56 / -3    12th Street Maintenance Yard Properties  
616 N. 12th Street  
Tampa FL 33602    FED BROWNFIELDS

<b>Property ID:</b>	42281	<b>BF Property (Map):</b>	42281
<b>Lat Measure:</b>	27.953889	<b>Latitude (Map):</b>	27.953889
<b>Long Measure:</b>	-82.447222	<b>Longitude (Map):</b>	-82.447222
<b>Property Name:</b>	12th Street Maintenance Yard Properties		
<b>Address:</b>	616 N. 12th Street		
<b>City:</b>	Tampa		
<b>State Code:</b>	FL		
<b>Zip Code:</b>	33602		
<b>Primary Name (Map):</b>	12TH STREET MAINTENANCE YARD PROPERTIES		
<b>Location Address (Map):</b>	616 N. 12TH STREET		
<b>City Name (Map):</b>	TAMPA		
<b>County Name (Map):</b>	HILLSBOROUGH		
<b>State Code (Map):</b>	FL		
<b>Postal Code (Map):</b>	33602		

**Brownfields Details**

<b>Registry I:</b>	110038758920	<b>EPA ID:</b>	
<b>EPA Region:</b>	04	<b>BF RLF Gra:</b>	
<b>Cat No:</b>	03100206	<b>BF RLF Pil:</b>	
<b>RCRA Handl:</b>		<b>BF Assess :</b>	Y
<b>RCRA Curre:</b>		<b>BF Cleanup:</b>	
<b>RCRA Remed:</b>		<b>BF Tba Ind:</b>	Y
<b>RCRA Const:</b>		<b>BF 128a In:</b>	Y
<b>RCRA EI He:</b>		<b>BF IC Code:</b>	Y



<i>Map Key</i>	<i>Number of Records</i>	<i>Direction</i>	<i>Distance (mi/ft)</i>	<i>Elev/Diff (ft)</i>	<i>Site</i>	<i>DB</i>
<i>RCRA EI Gm:</i>					<i>BF IC Gc I:</i>	Y
<i>RCRA Rem 1:</i>					<i>BF IC Ep I:</i>	U
<i>RCRA Ec Gw:</i>					<i>BF IC ID I:</i>	U
<i>RCRA Ec Ng:</i>					<i>BF IC Pr I:</i>	U
<i>RCRA IC Ep:</i>					<i>FF Brac In:</i>	
<i>RCRA IC Gc:</i>					<i>BF RLF Ind:</i>	
<i>RCRA IC ID:</i>					<i>BF Assess1:</i>	
<i>RCRA IC Pr:</i>					<i>BF Multipu:</i>	
<i>FF RCRA In:</i>					<i>BF Awp Ind:</i>	
<i>RCRA Trans:</i>					<i>BF Showcas:</i>	
<i>RCRA Tra 1:</i>					<i>BF 128a P :</i>	
<i>RCRA Ec Co:</i>					<i>LUST Relea:</i>	
<i>RCRA IC Co:</i>					<i>LUST Award:</i>	
<i>RCRA Gpra :</i>					<i>LUST State:</i>	
<i>RCRA Rem 2:</i>					<i>Congressio:</i>	FL-14
<i>RCRA Dru 1:</i>					<i>FD Agency :</i>	
<i>SF Site ID:</i>					<i>FD Listing:</i>	
<i>SF Ec Ind:</i>					<i>FD Non NPL:</i>	
<i>SF EI Gm C:</i>					<i>FD RCRA Ha:</i>	
<i>SF EI He C:</i>					<i>FD RCRA Ca:</i>	
<i>SF IC Ind:</i>					<i>FD SF NPL :</i>	
<i>SF NPL Cod:</i>					<i>FD FF Ind:</i>	
<i>SF NPL C 1:</i>					<i>FD Ej Code:</i>	
<i>SF Admin F:</i>					<i>FD Brac In:</i>	
<i>FF And Sit:</i>					<i>FD Federal:</i>	
<i>FF SF Ind:</i>					<i>FD Hrs Sco:</i>	
<i>Map Symbol:</i>	B				<i>FD Ongoing:</i>	
<i>Data Refre:</i>	29-Jul-2022				<i>FD NPL Sta:</i>	
<i>GIS Refres:</i>					<i>FD Non N 1:</i>	
<i>New Site:</i>					<i>FD RCRA Gw:</i>	
<i>Repow Ref :</i>	https://cimc.epa.gov/ords/cimc/f?p=CIMC:REPOWER::::::P33_REF:9594				<i>FD RCRA He:</i>	
<i>EPAOSC Sit:</i>					<i>FD GMS Sur:</i>	
<i>EPAOSC Res:</i>					<i>FD Hes Sur:</i>	
<i>EPAOSC R 1:</i>					<i>FD SF Site:</i>	
<i>EPAOSC Sta:</i>					<i>FD Brac Ro:</i>	
<i>EPAOSC Inc:</i>					<i>Stimulus S:</i>	
<i>Desc :</i>					<i>Stimulus B:</i>	
<i>Ind Name:</i>						
<i>Cat Name:</i>	Tampa Bay					
<i>Sub Name:</i>	Tampa Bay					
<i>Primary Name:</i>	12TH STREET MAINTENANCE YARD PROPERTIES					
<i>RCRA Drupa:</i>						
<i>Url:</i>	https://obipublic11.epa.gov/analytics/saw.dll?PortalPages&Action=Navigate&col1=ACRES_GRANT_EXPORT.PROPERTY_ID&val1=%2242281.0%22&PortalPath=/shared/CIMC/_portal/CIMC&Page=Profile+Page					
<i>Census Url:</i>	https://ejscreen.epa.gov/mapper/demogreportpdf.aspx?report=census2010sf1&coords=-82.447222%2C27.953889&featype=point&radius=1.0					
<i>ACS Url:</i>	https://ejscreen.epa.gov/mapper/demogreportpdf.aspx?report=acs2017&coords=-82.447222%2C27.953889&featype=point&radius=1.0					
<i>SF Site Na:</i>					<i>UST Status:</i>	
<i>SF Non Npl:</i>					<i>UST Substa:</i>	
<i>SF Non N 1:</i>					<i>UST Landus:</i>	

Map Key	Number of Records	Direction	Distance (mi/ft)	Elev/Diff (ft)	Site	DB
SF Non N 3:					UST SPA Wa:	
ERR Lat Lo:					UST SPA Fa:	
REPOW BF:	SGB				UST WHPA W:	
REPOW SF:					UST WHPA F:	
REPOW RCRA:					UST Open:	
REPOW Ref1:	9594				UST Closed:	
RCRA Han 1:					LUST ID:	
RCRA Rau I:					Saa Site:	
BF Propert:		42281-				
REPOW Re 1:		<a href="https://cimc.epa.gov/ords/cimc/f?p=CIMC:REPOWER::::P33_REF:9594">RE-Powering Site Profile</a>				
BF Prope 1:		12th Street Maintenance Yard Properties				
SF Non N 2:						

### Cleanups In My Community (CIMC)

Grant ID:	69606636	ASMT Cntrl Sub :	
Grant Type:	TBA	Cleanup Cntrl Sub :	
EPA Region:	04	ASMT Asbestos :	
Ownership Entity:	Government	Cleanup Asbestos :	
Latitude Measure:	27.953889	ASMT PcbS :	
Longitude Measure:	-82.447222	Cleanup PcbS :	
Flag Cleanup Reqcd:	Y	ASMT Vocs :	
Flag IC Required:	Y	Cleanup Vocs :	
Stcntrbg:		ASMT Lead :	
Property Size:	7.5	Cleanup Lead :	
Flag IC in Place:	Y	ASMT Oth Metal :	
IC in Place Date:	10/23/2011	Cleanup Oth Metal :	
Prop Cntrl :		ASMT Pahs :	Y
Gov Cntrl :	Y	Cleanup Pahs :	Y
Permit Tools :		ASMT Oth Cont:	
Info DevICes :		Cleanup Oth Cont:	
Prop Fnding Type Cd:	Hazardous	ASMT Air :	
Ownshp Changed :	N	Cleanup Air :	
SflIp Factor :		ASMT Drk Wat:	
Source Mapscale No:	0	Cleanup Drk Wat:	
Past Cml Acres:		ASMT Grd Water:	
Future Cml Acres:		Cleanup Grd Water:	
Past Grnspc Acres:		ASMT Sediments :	
Future Grnspc Acres:		Cleanup Sediments :	
Past Acres:		ASMT Soil :	Y
Future Acres:		Cleanup Soil :	Y
Past Res Acres:	7.5	ASMT Srf Water :	
Future Res Acres:	7.5	Cleanup Srf Water :	
St Enrollment Dt:	12/09/2004	Other Media :	
St Enrollment ID:	BF290304001	Unknown Media :	
St NFA Dt:	11/03/2011	Ready For Reuse :	Y
Assess Petrol Prod :	Y	Assess Amount:	0
Cleanup Petrol Prod :	Y	Assess Fnd Ent Nm:	
Assess Start Dt:	04/05/1999	Photo Available :	N
Assess Cmpltn Dt:	04/05/1999	Video Available :	N

Map Key	Number of Records	Direction	Distance (mi/ft)	Elev/Diff (ft)	Site	DB
<b>Cleanup Start Dt:</b>					<b>Cleanup Acres:</b>	
<b>Cleanup Cmpltn Dt:</b>					<b>Cleanup Amount:</b>	
<b>Redev Start Dt:</b>					<b>Redev Acres:</b>	
<b>Redev Cleanup Jobs:</b>					<b>Redev Amount:</b>	
<b>Grant Recipient Nm:</b>		R4 TBA - Florida (Pre-law Superfund TBA)				
<b>PropertyNm:</b>		12th Street Maintenance Yard Properties				
<b>Address:</b>		616 N. 12th Street				
<b>City:</b>		Tampa				
<b>State Code:</b>		FL				
<b>Zip Code:</b>		33602				
<b>Local Parcel No:</b>		A-18-29-19-ZZZ-000005-92680.0				
<b>Current Owner:</b>		City of Tampa				
<b>IC Data Address:</b>						
<b>Horizontal Collection Method:</b>		Global Positioning Method-Unspecified Parameters				
<b>Reference Point:</b>		Center of a Facility or Station				
<b>Horizontal Reference Datum:</b>		World Geodetic System of 1984				
<b>Other Description:</b>						
<b>Other Desc Cleaned Up:</b>						
<b>Assess Type:</b>		Phase I Environmental Assessment				
<b>Assess Fund Entity:</b>		US EPA - TBA Funding				
<b>Cleanup Funding EntityNm:</b>						
<b>Cleanup Fund Entity:</b>						
<b>Redev Funding Entity Nm:</b>						
<b>Desc Hist:</b>		The property has primarily been owned by the City of Tampa and has been designated a Brownfield Area. The City of Tampa plans to redevelop the historically industrial area to an urbanized one to enhance utilization of the property. It has since been redeveloped into brand new apartments by a private firm.				
<b>Accmplisht Cnt Flag:</b>	N				<b>Vacant Housing:</b>	386
<b>Coop Agreement No:</b>	n/a				<b>Vacant Housing Pct:</b>	19.7
<b>Past Mltistry Acres:</b>					<b>Total Unemployed:</b>	132
<b>Ftr Multistory Acres:</b>					<b>Unemployed Pct:</b>	4.62
<b>Assess Cadmium :</b>					<b>Radius:</b>	.5
<b>Clnup Cadmium :</b>					<b>Actvy Funded:</b>	
<b>Assess Chromium :</b>					<b>Redev Lvrgd Srcs:</b>	
<b>Clnup Chromium :</b>					<b>AA Amt Funding:</b>	
<b>Assess Copper :</b>					<b>Flag Clnup Trmt Tech:</b>	
<b>Clnup Copper :</b>					<b>Excavation Disposal:</b>	
<b>Assess Iron :</b>					<b>Extrctn of Cntmnts:</b>	
<b>Clnup Iron :</b>					<b>Removal of Mats:</b>	
<b>Assess Nickel :</b>					<b>Rdctn of Cntmnts:</b>	
<b>Clnup Nickel :</b>					<b>Clnup of Structures:</b>	
<b>Assess Selenium :</b>					<b>Env EC Required:</b>	
<b>Clnup Selenium :</b>					<b>Flag EC Cover Tech:</b>	
<b>Assess Mercury :</b>					<b>Flag EC Security:</b>	
<b>Clnup Mercury :</b>					<b>Flag EC Immblyztn:</b>	
<b>Assess ArsenIC :</b>					<b>Flag EC Eng Barriers:</b>	
<b>Clnup ArsenIC :</b>					<b>Flag EC Other:</b>	
<b>Assess Bldg Mats :</b>					<b>Env IC in Place:</b>	Y
<b>Clnup Bldg Mats :</b>					<b>Env EC in Place:</b>	
<b>Assess oorair :</b>					<b>Env Clnup Jobs:</b>	
<b>Clnup oorair :</b>					<b>Sect 128 A State Trbl:</b>	
<b>Assess None :</b>					<b>Multipurpose:</b>	

Map Key	Number of Records	Direction	Distance (mi/ft)	Elev/Diff (ft)	Site	DB
---------	-------------------	-----------	------------------	----------------	------	----

Clnup None :					Clnup Cst Shr Amt:	
Assess Pesticides :					RLF Loan Amount:	
Clnup Pesticides :					RLF Ln Cst Shr Amt:	
Assess Unknown :					Pro Income Amt:	
Clnup Unknown :					Dt RLF Loan Signed:	
Assess Svocs :					Repayment Period:	
Clnup Svocs :					Interest Rate:	
Clnup Unkn Media :					RLF Subgrant Amt:	
Redev Cmpltn Date:					Cost Share Amt:	
Pro Code:					Env Pro Income Amt:	
FCA Fy:					Dt RLF Sbrgrnt Signd:	
Flag EC in Place:					Clnup Actvy Funded:	
Flag EC Required:					Below Poverty:	706
RFR Notation:	Y				Below Poverty Pct:	24.69
Gpa Type ID:	1				Median Income:	17595
Clnup Doc:	N				Low Income:	989
Awp Catalyst Yn:					Low Income Pct:	34.58

Flag Prop Not Enrld:  
 Redev Fund Entity:  
 Gpa Type Desc: Phase I Environmental Assessment

AA Actvy Funded:  
 AA Source of Funding:  
 Clnup Trmt Tech Info:  
 EC Data Address:  
 EC Addl Info:  
 Env IC Data Address:  
 Other Forms of Doc:

IC Addl Info: Restrictive Covenant  
 Highlights: 'Through the leveraging of state and federal Brownfield incentives the former City of Tampa's 12th Street Maintenance facility has been transformed into 422 market rate residential units and mixed use commercial development. The site was the City's main transportation, roadway and equipment maintenance facility for many years. The site also contained a former waste water treatment plant that was abandoned and hidden below several onsite buildings. Learn how working together to build synergy within the public and private communities a once abandoned underutilized property became a key commercial development within the heart of the Channelside District in Tampa. See how participation and cooperation by the City, FDEP and the private developer achieved success using various incentives and funding to remove a stigmatized property in downtown Tampa.' Former Use: The property has primarily been owned by the City of Tampa and has been designated a Brownfield Area. The City of Tampa plans to redevelop the historically industrial area to an urbanized one to enhance utilization of the property. It has since been redeveloped into brand new apartments by a private firm.

Property Alias:  
 Ctmnt Found: PAHs Petroleum Products  
 Ctmnt Cleanedup: PAHs Petroleum Products  
 Ctmnt Rec:

Media Affected:  
 Soil

**Cleanups In My Community (CIMC)**

Grant ID:	69606636	ASMT Cntrl Sub :
Grant Type:	TBA	Cleanup Cntrl Sub :
EPA Region:	04	ASMT Asbestos :
Ownership Entity:	Government	Cleanup Asbestos :

Map Key	Number of Records	Direction	Distance (mi/ft)	Elev/Diff (ft)	Site	DB
Latitude Measure:	27.953889				ASMT Pcb's :	
Longitude Measure:	-82.447222				Cleanup Pcb's :	
Flag Cleanup Req'd:	Y				ASMT Vocs :	
Flag IC Required:	Y				Cleanup Vocs :	
Stcntrbg:					ASMT Lead :	
Property Size:	7.5				Cleanup Lead :	
Flag IC in Place:	Y				ASMT Oth Metal :	
IC in Place Date:	10/23/2011				Cleanup Oth Metal :	
Prop Cntrl :					ASMT Pahs :	Y
Gov Cntrl :	Y				Cleanup Pahs :	Y
Permit Tools :					ASMT Oth Cont:	
Info DevICes :					Cleanup Oth Cont:	
Prop Fnding Type Cd:	Hazardous				ASMT Air :	
Ownshp Changed :	N				Cleanup Air :	
Sflp Factor :					ASMT Drk Wat:	
Source Mapscale No:	0				Cleanup Drk Wat:	
Past Cml Acres:					ASMT Grd Water:	
Future Cml Acres:					Cleanup Grd Water:	
Past Grnspc Acres:					ASMT Sediments :	
Future Grnspc Acres:					Cleanup Sediments :	
Past Acres:					ASMT Soil :	Y
Future Acres:					Cleanup Soil :	Y
Past Res Acres:	7.5				ASMT Srf Water :	
Future Res Acres:	7.5				Cleanup Srf Water :	
St Enrollment Dt:	12/09/2004				Other Media :	
St Enrollment ID:	BF290304001				Unknown Media :	
St NFA Dt:	11/03/2011				Ready For Reuse :	Y
Assess Petrol Prod :	Y				Assess Amount:	0
Cleanup Petrol Prod :	Y				Assess Fnd Ent Nm:	
Assess Start Dt:	05/30/2000				Photo Available :	N
Assess Cmpltn Dt:	05/30/2000				Video Available :	N
Cleanup Start Dt:					Cleanup Acres:	
Cleanup Cmpltn Dt:					Cleanup Amount:	
Redev Start Dt:					Redev Acres:	
Redev Cleanup Jobs:					Redev Amount:	
Grant Recipient Nm:		R4 TBA - Florida (Pre-law Superfund TBA)				
PropertyNm:		12th Street Maintenance Yard Properties				
Address:		616 N. 12th Street				
City:		Tampa				
State Code:		FL				
Zip Code:		33602				
Local Parcel No:		A-18-29-19-ZZZ-000005-92680.0				
Current Owner:		City of Tampa				
IC Data Address:						
Horizontal Collection Method:		Global Positioning Method-Unspecified Parameters				
Reference Point:		Center of a Facility or Station				
Horizontal Reference Datum:		World Geodetic System of 1984				
Other Description:						
Other Desc Cleaned Up:						
Assess Type:		Phase II Environmental Assessment				
Assess Fund Entity:		US EPA - TBA Funding				
Cleanup Funding EntityNm:						

Map Key	Number of Records	Direction	Distance (mi/ft)	Elev/Diff (ft)	Site	DB
<b>Cleanup Fund Entity:</b>						
<b>Redev Funding Entity Nm:</b>						
<b>Desc Hist:</b>						
			The property has primarily been owned by the City of Tampa and has been designated a Brownfield Area. The City of Tampa plans to redevelop the historically industrial area to an urbanized one to enhance utilization of the property. It has since been redeveloped into brand new apartments by a private firm.			
<b>Accmplisht Cnt Flag:</b>	N			<b>Vacant Housing:</b>	386	
<b>Coop Agreement No:</b>	n/a			<b>Vacant Housing Pct:</b>	19.7	
<b>Past Mltistry Acres:</b>				<b>Total Unemployed:</b>	132	
<b>Ftr Multistory Acres:</b>				<b>Unemployed Pct:</b>	4.62	
<b>Assess Cadmium :</b>				<b>Radius:</b>	.5	
<b>Clnup Cadmium :</b>				<b>Actvy Funded:</b>		
<b>Assess Chromium :</b>				<b>Redev Lvrgd Srce:</b>		
<b>Clnup Chromium :</b>				<b>AA Amt Funding:</b>		
<b>Assess Copper :</b>				<b>Flag Clnup Trmt Tech:</b>		
<b>Clnup Copper :</b>				<b>Excavation Disposal:</b>		
<b>Assess Iron :</b>				<b>Extrctn of Cntmnts:</b>		
<b>Clnup Iron :</b>				<b>Removal of Mats:</b>		
<b>Assess Nickel :</b>				<b>Rdctn of Cntmnts:</b>		
<b>Clnup Nickel :</b>				<b>Clnup of Structures:</b>		
<b>Assess Selenium :</b>				<b>Env EC Required:</b>		
<b>Clnup Selenium :</b>				<b>Flag EC Cover Tech:</b>		
<b>Assess Mercury :</b>				<b>Flag EC Security:</b>		
<b>Clnup Mercury :</b>				<b>Flag EC Immblytn:</b>		
<b>Assess Arsenic :</b>				<b>Flag EC Eng Barriers:</b>		
<b>Clnup Arsenic :</b>				<b>Flag EC Other:</b>		
<b>Assess Bldg Mats :</b>				<b>Env IC in Place:</b>	Y	
<b>Clnup Bldg Mats :</b>				<b>Env EC in Place:</b>		
<b>Assess oorair :</b>				<b>Env Clnup Jobs:</b>		
<b>Clnup oorair :</b>				<b>Sect 128 A State Trbl:</b>		
<b>Assess None :</b>				<b>Multipurpose:</b>		
<b>Clnup None :</b>				<b>Clnup Cst Shr Amt:</b>		
<b>Assess Pesticides :</b>				<b>RLF Loan Amount:</b>		
<b>Clnup Pesticides :</b>				<b>RLF Ln Cst Shr Amt:</b>		
<b>Assess Unknown :</b>				<b>Pro Income Amt:</b>		
<b>Clnup Unknown :</b>				<b>Dt RLF Loan Signed:</b>		
<b>Assess Svocs :</b>				<b>Repayment Period:</b>		
<b>Clnup Svocs :</b>				<b>Interest Rate:</b>		
<b>Clnup Unkn Media :</b>				<b>RLF Subgrant Amt:</b>		
<b>Redev Cmpltn Date:</b>				<b>Cost Share Amt:</b>		
<b>Pro Code:</b>				<b>Env Pro Income Amt:</b>		
<b>FCA Fy:</b>				<b>Dt RLF Sbrgrnt Signd:</b>		
<b>Flag EC in Place:</b>				<b>Clnup Actvy Funded:</b>		
<b>Flag EC Required:</b>				<b>Below Poverty:</b>	706	
<b>RFR Notation:</b>	Y			<b>Below Poverty Pct:</b>	24.69	
<b>Gpa Type ID:</b>	2			<b>Median Income:</b>	17595	
<b>Clnup Doc:</b>	N			<b>Low Income:</b>	989	
<b>Awp Catalyst Yn:</b>				<b>Low Income Pct:</b>	34.58	
<b>Flag Prop Not Enrld:</b>						
<b>Redev Fund Entity:</b>						
<b>Gpa Type Desc:</b>		Phase II Environmental Assessment				
<b>AA Actvy Funded:</b>						

Map Key	Number of Records	Direction	Distance (mi/ft)	Elev/Diff (ft)	Site	DB
---------	-------------------	-----------	------------------	----------------	------	----

**AA Source of Funding:**

**Clnup Trmt Tech Info:**

**EC Data Address:**

**EC Addl Info:**

**Env IC Data Address:**

**Other Forms of Doc:**

**IC Addl Info:**

Restrictive Covenant

**Highlights:**

'Through the leveraging of state and federal Brownfield incentives the former City of Tampa's 12th Street Maintenance facility has been transformed into 422 market rate residential units and mixed use commercial development. The site was the City's main transportation, roadway and equipment maintenance facility for many years. The site also contained a former waste water treatment plant that was abandoned and hidden below several onsite buildings. Learn how working together to build synergy within the public and private communities a once abandoned underutilized property became a key commercial development within the heart of the Channelside District in Tampa. See how participation and cooperation by the City, FDEP and the private developer achieved success using various incentives and funding to remove a stigmatized property in downtown Tampa.' Former Use: The property has primarily been owned by the City of Tampa and has been designated a Brownfield Area. The City of Tampa plans to redevelop the historically industrial area to an urbanized one to enhance utilization of the property. It has since been redeveloped into brand new apartments by a private firm.

**Property Alias:**

**Ctmnt Found:**

PAHs Petroleum Products

**Ctmnt Cleanedup:**

PAHs Petroleum Products

**Ctmnt Rec:**

**Media Affected:**

Soil

**Cleanups In My Community (CIMC)**

<b>Grant ID:</b>	69598504	<b>ASMT Cntrl Sub :</b>	
<b>Grant Type:</b>	Section 128(a) State/Tribal	<b>Cleanup Cntrl Sub :</b>	
<b>EPA Region:</b>	04	<b>ASMT Asbestos :</b>	
<b>Ownership Entity:</b>	Government	<b>Cleanup Asbestos :</b>	
<b>Latitude Measure:</b>	27.953889	<b>ASMT PcbS :</b>	
<b>Longitude Measure:</b>	-82.447222	<b>Cleanup PcbS :</b>	
<b>Flag Cleanup Reqcd:</b>	Y	<b>ASMT VocS :</b>	
<b>Flag IC Required:</b>	Y	<b>Cleanup VocS :</b>	
<b>Stcntrbg:</b>		<b>ASMT Lead :</b>	
<b>Property Size:</b>	7.5	<b>Cleanup Lead :</b>	
<b>Flag IC in Place:</b>	Y	<b>ASMT Oth Metal :</b>	
<b>IC in Place Date:</b>	10/23/2011	<b>Cleanup Oth Metal :</b>	
<b>Prop Cntrl :</b>		<b>ASMT Pahs :</b>	Y
<b>Gov Cntrl :</b>	Y	<b>Cleanup Pahs :</b>	Y
<b>Permit Tools :</b>		<b>ASMT Oth Cont:</b>	
<b>Info DevICes :</b>		<b>Cleanup Oth Cont:</b>	
<b>Prop Fnding Type Cd:</b>	Hazardous	<b>ASMT Air :</b>	
<b>Ownshp Changed :</b>	N	<b>Cleanup Air :</b>	
<b>Sfllp Factor :</b>		<b>ASMT Drk Wat:</b>	
<b>Source Mapscale No:</b>	0	<b>Cleanup Drk Wat:</b>	
<b>Past Cml Acres:</b>		<b>ASMT Grd Water:</b>	
<b>Future Cml Acres:</b>		<b>Cleanup Grd Water:</b>	
<b>Past Grnspc Acres:</b>		<b>ASMT Sediments :</b>	
<b>Future Grnspc Acres:</b>		<b>Cleanup Sediments :</b>	
<b>Past Acres:</b>		<b>ASMT Soil :</b>	Y

Map Key	Number of Records	Direction	Distance (mi/ft)	Elev/Diff (ft)	Site	DB
<b>Future Acres:</b>					<b>Cleanup Soil :</b>	Y
<b>Past Res Acres:</b>	7.5				<b>ASMT Srf Water :</b>	
<b>Future Res Acres:</b>	7.5				<b>Cleanup Srf Water :</b>	
<b>St Enrollment Dt:</b>	12/09/2004				<b>Other Media :</b>	
<b>St Enrollment ID:</b>	BF290304001				<b>Unknown Media :</b>	
<b>St NFA Dt:</b>	11/03/2011				<b>Ready For Reuse :</b>	Y
<b>Assess Petrol Prod :</b>	Y				<b>Assess Amount:</b>	65000
<b>Cleanup Petrol Prod :</b>	Y				<b>Assess Fnd Ent Nm:</b>	
<b>Assess Start Dt:</b>	05/01/2000				<b>Photo Available :</b>	N
<b>Assess Cmpltn Dt:</b>	05/01/2000				<b>Video Available :</b>	N
<b>Cleanup Start Dt:</b>					<b>Cleanup Acres:</b>	
<b>Cleanup Cmpltn Dt:</b>					<b>Cleanup Amount:</b>	
<b>Redev Start Dt:</b>					<b>Redev Acres:</b>	
<b>Redev Cleanup Jobs:</b>					<b>Redev Amount:</b>	
<b>Grant Recipient Nm:</b>	Florida Department of Environmental Protection					
<b>PropertyNm:</b>	12th Street Maintenance Yard Properties					
<b>Address:</b>	616 N. 12th Street					
<b>City:</b>	Tampa					
<b>State Code:</b>	FL					
<b>Zip Code:</b>	33602					
<b>Local Parcel No:</b>	A-18-29-19-ZZZ-000005-92680.0					
<b>Current Owner:</b>	City of Tampa					
<b>IC Data Address:</b>						
<b>Horizontal Collection Method:</b>	Global Positioning Method-Unspecified Parameters					
<b>Reference Point:</b>	Center of a Facility or Station					
<b>Horizontal Reference Datum:</b>	World Geodetic System of 1984					
<b>Other Description:</b>						
<b>Other Desc Cleaned Up:</b>						
<b>Assess Type:</b>	Phase II Environmental Assessment					
<b>Assess Fund Entity:</b>						
<b>Cleanup Funding EntityNm:</b>						
<b>Cleanup Fund Entity:</b>						
<b>Redev Funding Entity Nm:</b>						
<b>Desc Hist:</b>	The property has primarily been owned by the City of Tampa and has been designated a Brownfield Area. The City of Tampa plans to redevelop the historically industrial area to an urbanized one to enhance utilization of the property. It has since been redeveloped into brand new apartments by a private firm.					
<b>Accmplisht Cnt Flag:</b>	N				<b>Vacant Housing:</b>	386
<b>Coop Agreement No:</b>	97484603				<b>Vacant Housing Pct:</b>	19.7
<b>Past Mltistry Acres:</b>					<b>Total Unemployed:</b>	132
<b>Ftr Multistory Acres:</b>					<b>Unemployed Pct:</b>	4.62
<b>Assess Cadmium :</b>					<b>Radius:</b>	.5
<b>Clnup Cadmium :</b>					<b>Actvy Funded:</b>	
<b>Assess Chromium :</b>					<b>Redev Lvrgd Srcs:</b>	
<b>Clnup Chromium :</b>					<b>AA Amt Funding:</b>	
<b>Assess Copper :</b>					<b>Flag Clnup Trmt Tech:</b>	
<b>Clnup Copper :</b>					<b>Excavation Disposal:</b>	
<b>Assess Iron :</b>					<b>Extrctn of Cntmnts:</b>	
<b>Clnup Iron :</b>					<b>Removal of Mats:</b>	
<b>Assess Nickel :</b>					<b>Rdctn of Cntmnts:</b>	
<b>Clnup Nickel :</b>					<b>Clnup of Structures:</b>	
<b>Assess Selenium :</b>					<b>Env EC Required:</b>	



<i>Map Key</i>	<i>Number of Records</i>	<i>Direction</i>	<i>Distance (mi/ft)</i>	<i>Elev/Diff (ft)</i>	<i>Site</i>	<i>DB</i>
<i>Clnup Selenium :</i>					<i>Flag EC Cover Tech:</i>	
<i>Assess Mercury :</i>					<i>Flag EC Security:</i>	
<i>Clnup Mercury :</i>					<i>Flag EC Immblztn:</i>	
<i>Assess ArsenIC :</i>					<i>Flag EC Eng Barriers:</i>	
<i>Clnup ArsenIC :</i>					<i>Flag EC Other:</i>	
<i>Assess Bldg Mats :</i>					<i>Env IC in Place:</i>	Y
<i>Clnup Bldg Mats :</i>					<i>Env EC in Place:</i>	
<i>Assess oorair :</i>					<i>Env Clnup Jobs:</i>	
<i>Clnup oorair :</i>					<i>Sect 128 A State Trbl:</i>	
<i>Assess None :</i>					<i>Multipurpose:</i>	
<i>Clnup None :</i>					<i>Clnup Cst Shr Amt:</i>	
<i>Assess Pesticides :</i>					<i>RLF Loan Amount:</i>	
<i>Clnup Pesticides :</i>					<i>RLF Ln Cst Shr Amt:</i>	
<i>Assess Unknown :</i>					<i>Pro Income Amt:</i>	
<i>Clnup Unknown :</i>					<i>Dt RLF Loan Signed:</i>	
<i>Assess Svocs :</i>					<i>Repayment Period:</i>	
<i>Clnup Svocs :</i>					<i>Interest Rate:</i>	
<i>Clnup Unkn Media :</i>					<i>RLF Subgrant Amt:</i>	
<i>Redev Cmpltn Date:</i>					<i>Cost Share Amt:</i>	
<i>Pro Code:</i>	RP				<i>Env Pro Income Amt:</i>	
<i>FCA Fy:</i>					<i>Dt RLF Sbrgrnt Signd:</i>	
<i>Flag EC in Place:</i>					<i>Clnup Actvy Funded:</i>	
<i>Flag EC Required:</i>					<i>Below Poverty:</i>	706
<i>RFR Notation:</i>	Y				<i>Below Poverty Pct:</i>	24.69
<i>Gpa Type ID:</i>	2				<i>Median Income:</i>	17595
<i>Clnup Doc:</i>	N				<i>Low Income:</i>	989
<i>Awp Catalyst Yn:</i>					<i>Low Income Pct:</i>	34.58
<i>Flag Prop Not Enrld:</i>						
<i>Redev Fund Entity:</i>						
<i>Gpa Type Desc:</i>		Phase II Environmental Assessment				
<i>AA Actvy Funded:</i>						
<i>AA Source of Funding:</i>						
<i>Clnup Trmt Tech Info:</i>						
<i>EC Data Address:</i>						
<i>EC Addl Info:</i>						
<i>Env IC Data Address:</i>						
<i>Other Forms of Doc:</i>						
<i>IC Addl Info:</i>		Restrictive Covenant				
<i>Highlights:</i>		<p>'Through the leveraging of state and federal Brownfield incentives the former City of Tampa's 12th Street Maintenance facility has been transformed into 422 market rate residential units and mixed use commercial development. The site was the City's main transportation, roadway and equipment maintenance facility for many years. The site also contained a former waste water treatment plant that was abandoned and hidden below several onsite buildings. Learn how working together to build synergy within the public and private communities a once abandoned underutilized property became a key commercial development within the heart of the Channelside District in Tampa. See how participation and cooperation by the City, FDEP and the private developer achieved success using various incentives and funding to remove a stigmatized property in downtown Tampa.' Former Use: The property has primarily been owned by the City of Tampa and has been designated a Brownfield Area. The City of Tampa plans to redevelop the historically industrial area to an urbanized one to enhance utilization of the property. It has since been redeveloped into brand new apartments by a private firm.</p>				
<i>Property Alias:</i>						
<i>Ctmnt Found:</i>		PAHs Petroleum Products				
<i>Ctmnt Cleanedup:</i>		PAHs Petroleum Products				
<i>Ctmnt Rec:</i>						
<i>Media Affected:</i>						

Map Key	Number of Records	Direction	Distance (mi/ft)	Elev/Diff (ft)	Site	DB
---------	-------------------	-----------	------------------	----------------	------	----

Soil

**Cleanups In My Community (CIMC)**

<b>Grant ID:</b>	69598504	<b>ASMT Cntrl Sub :</b>	
<b>Grant Type:</b>	Section 128(a) State/Tribal	<b>Cleanup Cntrl Sub :</b>	
<b>EPA Region:</b>	04	<b>ASMT Asbestos :</b>	
<b>Ownership Entity:</b>	Government	<b>Cleanup Asbestos :</b>	
<b>Latitude Measure:</b>	27.953889	<b>ASMT PcbS :</b>	
<b>Longitude Measure:</b>	-82.447222	<b>Cleanup PcbS :</b>	
<b>Flag Cleanup Reqcd:</b>	Y	<b>ASMT VocS :</b>	
<b>Flag IC Required:</b>	Y	<b>Cleanup VocS :</b>	
<b>Stcntrbg:</b>		<b>ASMT Lead :</b>	
<b>Property Size:</b>	7.5	<b>Cleanup Lead :</b>	
<b>Flag IC in Place:</b>	Y	<b>ASMT Oth Metal :</b>	
<b>IC in Place Date:</b>	10/23/2011	<b>Cleanup Oth Metal :</b>	
<b>Prop Cntrl :</b>		<b>ASMT PahS :</b>	Y
<b>Gov Cntrl :</b>	Y	<b>Cleanup PahS :</b>	Y
<b>Permit Tools :</b>		<b>ASMT Oth Cont:</b>	
<b>Info DevICes :</b>		<b>Cleanup Oth Cont:</b>	
<b>Prop Fnding Type Cd:</b>	Hazardous	<b>ASMT Air :</b>	
<b>Ownshp Changed :</b>	N	<b>Cleanup Air :</b>	
<b>Sfillp Factor :</b>		<b>ASMT Drk Wat:</b>	
<b>Source Mapscale No:</b>	0	<b>Cleanup Drk Wat:</b>	
<b>Past Cml Acres:</b>		<b>ASMT Grd Water:</b>	
<b>Future Cml Acres:</b>		<b>Cleanup Grd Water:</b>	
<b>Past Grnspc Acres:</b>		<b>ASMT Sediments :</b>	
<b>Future Grnspc Acres:</b>		<b>Cleanup Sediments :</b>	
<b>Past Acres:</b>		<b>ASMT Soil :</b>	Y
<b>Future Acres:</b>		<b>Cleanup Soil :</b>	Y
<b>Past Res Acres:</b>	7.5	<b>ASMT Srf Water :</b>	
<b>Future Res Acres:</b>	7.5	<b>Cleanup Srf Water :</b>	
<b>St Enrollment Dt:</b>	12/09/2004	<b>Other Media :</b>	
<b>St Enrollment ID:</b>	BF290304001	<b>Unknown Media :</b>	
<b>St NFA Dt:</b>	11/03/2011	<b>Ready For Reuse :</b>	Y
<b>Assess Petrol Prod :</b>	Y	<b>Assess Amount:</b>	
<b>Cleanup Petrol Prod :</b>	Y	<b>Assess Fnd Ent Nm:</b>	
<b>Assess Start Dt:</b>	04/01/1999	<b>Photo Available :</b>	N
<b>Assess Cmpltn Dt:</b>	04/01/1999	<b>Video Available :</b>	N
<b>Cleanup Start Dt:</b>		<b>Cleanup Acres:</b>	
<b>Cleanup Cmpltn Dt:</b>		<b>Cleanup Amount:</b>	
<b>Redev Start Dt:</b>		<b>Redev Acres:</b>	
<b>Redev Cleanup Jobs:</b>		<b>Redev Amount:</b>	
<b>Grant Recipient Nm:</b>	Florida Department of Environmental Protection		
<b>PropertyNm:</b>	12th Street Maintenance Yard Properties		
<b>Address:</b>	616 N. 12th Street		
<b>City:</b>	Tampa		
<b>State Code:</b>	FL		
<b>Zip Code:</b>	33602		

**Local Parcel No:** A-18-29-19-ZZZ-000005-92680.0  
**Current Owner:** City of Tampa  
**IC Data Address:**  
**Horizontal Collection Method:** Global Positioning Method-Unspecified Parameters  
**Reference Point:** Center of a Facility or Station  
**Horizontal Reference Datum:** World Geodetic System of 1984  
**Other Description:**  
**Other Desc Cleaned Up:**  
**Assess Type:** Phase I Environmental Assessment  
**Assess Fund Entity:**  
**Cleanup Funding EntityNm:**  
**Cleanup Fund Entity:**  
**Redev Funding Entity Nm:**  
**Desc Hist:** The property has primarily been owned by the City of Tampa and has been designated a Brownfield Area. The City of Tampa plans to redevelop the historically industrial area to an urbanized one to enhance utilization of the property. It has since been redeveloped into brand new apartments by a private firm.

<b>Accmplisht Cnt Flag:</b> N	<b>Vacant Housing:</b> 386
<b>Coop Agreement No:</b> 97484603	<b>Vacant Housing Pct:</b> 19.7
<b>Past Mltistry Acres:</b>	<b>Total Unemployed:</b> 132
<b>Ftr Multistory Acres:</b>	<b>Unemployed Pct:</b> 4.62
<b>Assess Cadmium :</b>	<b>Radius:</b> .5
<b>Clnup Cadmium :</b>	<b>Actvy Funded:</b>
<b>Assess Chromium :</b>	<b>Redev Lvrgd Srcs:</b>
<b>Clnup Chromium :</b>	<b>AA Amt Funding:</b>
<b>Assess Copper :</b>	<b>Flag Clnup Trmt Tech:</b>
<b>Clnup Copper :</b>	<b>Excavation Disposal:</b>
<b>Assess Iron :</b>	<b>Extrctn of Cntmnts:</b>
<b>Clnup Iron :</b>	<b>Removal of Mats:</b>
<b>Assess Nickel :</b>	<b>Rdctn of Cntmnts:</b>
<b>Clnup Nickel :</b>	<b>Clnup of Structures:</b>
<b>Assess Selenium :</b>	<b>Env EC Required:</b>
<b>Clnup Selenium :</b>	<b>Flag EC Cover Tech:</b>
<b>Assess Mercury :</b>	<b>Flag EC Security:</b>
<b>Clnup Mercury :</b>	<b>Flag EC Immblztn:</b>
<b>Assess ArsenIC :</b>	<b>Flag EC Eng Barriers:</b>
<b>Clnup ArsenIC :</b>	<b>Flag EC Other:</b>
<b>Assess Bldg Mats :</b>	<b>Env IC in Place:</b> Y
<b>Clnup Bldg Mats :</b>	<b>Env EC in Place:</b>
<b>Assess oorair :</b>	<b>Env Clnup Jobs:</b>
<b>Clnup oorair :</b>	<b>Sect 128 A State Trbl:</b>
<b>Assess None :</b>	<b>Multipurpose:</b>
<b>Clnup None :</b>	<b>Clnup Cst Shr Amt:</b>
<b>Assess Pesticides :</b>	<b>RLF Loan Amount:</b>
<b>Clnup Pesticides :</b>	<b>RLF Ln Cst Shr Amt:</b>
<b>Assess Unknown :</b>	<b>Pro Income Amt:</b>
<b>Clnup Unknown :</b>	<b>Dt RLF Loan Signed:</b>
<b>Assess Svocs :</b>	<b>Repayment Period:</b>
<b>Clnup Svocs :</b>	<b>Interest Rate:</b>
<b>Clnup Unkn Media :</b>	<b>RLF Subgrant Amt:</b>
<b>Redev Cmpltn Date:</b>	<b>Cost Share Amt:</b>
<b>Pro Code:</b> RP	<b>Env Pro Income Amt:</b>

Map Key	Number of Records	Direction	Distance (mi/ft)	Elev/Diff (ft)	Site	DB
---------	-------------------	-----------	------------------	----------------	------	----

<b>FCA Fy:</b>					<b>Dt RLF Sbrgrnt Signd:</b>	
<b>Flag EC in Place:</b>					<b>Clnup Actvy Funded:</b>	
<b>Flag EC Required:</b>					<b>Below Poverty:</b>	706
<b>RFR Notation:</b>	Y				<b>Below Poverty Pct:</b>	24.69
<b>Gpa Type ID:</b>	1				<b>Median Income:</b>	17595
<b>Clnup Doc:</b>	N				<b>Low Income:</b>	989
<b>Awp Catalyst Yn:</b>					<b>Low Income Pct:</b>	34.58
<b>Flag Prop Not Enrld:</b>						
<b>Redev Fund Entity:</b>						
<b>Gpa Type Desc:</b>		Phase I Environmental Assessment				
<b>AA Actvy Funded:</b>						
<b>AA Source of Funding:</b>						
<b>Clnup Trmt Tech Info:</b>						
<b>EC Data Address:</b>						
<b>EC Addl Info:</b>						
<b>Env IC Data Address:</b>						
<b>Other Forms of Doc:</b>						
<b>IC Addl Info:</b>		Restrictive Covenant				
<b>Highlights:</b>		<p>Through the leveraging of state and federal Brownfield incentives the former City of Tampa's 12th Street Maintenance facility has been transformed into 422 market rate residential units and mixed use commercial development. The site was the City's main transportation, roadway and equipment maintenance facility for many years. The site also contained a former waste water treatment plant that was abandoned and hidden below several onsite buildings. Learn how working together to build synergy within the public and private communities a once abandoned underutilized property became a key commercial development within the heart of the Channelside District in Tampa. See how participation and cooperation by the City, FDEP and the private developer achieved success using various incentives and funding to remove a stigmatized property in downtown Tampa.' Former Use: The property has primarily been owned by the City of Tampa and has been designated a Brownfield Area. The City of Tampa plans to redevelop the historically industrial area to an urbanized one to enhance utilization of the property. It has since been redeveloped into brand new apartments by a private firm.</p>				
<b>Property Alias:</b>						
<b>Ctmnt Found:</b>		PAHs Petroleum Products				
<b>Ctmnt Cleanedup:</b>		PAHs Petroleum Products				
<b>Ctmnt Rec:</b>						
<b>Media Affected:</b>						
		Soil				

**Cleanups In My Community (CIMC)**

<b>Grant ID:</b>	50755742	<b>ASMT Cntrl Sub :</b>	
<b>Grant Type:</b>	Assessment	<b>Cleanup Cntrl Sub :</b>	
<b>EPA Region:</b>	04	<b>ASMT Asbestos :</b>	
<b>Ownership Entity:</b>	Government	<b>Cleanup Asbestos :</b>	
<b>Latitude Measure:</b>	27.953889	<b>ASMT PcbS :</b>	
<b>Longitude Measure:</b>	-82.447222	<b>Cleanup PcbS :</b>	
<b>Flag Cleanup Reqd:</b>	Y	<b>ASMT VocS :</b>	
<b>Flag IC Required:</b>	Y	<b>Cleanup VocS :</b>	
<b>Stcntrbg:</b>		<b>ASMT Lead :</b>	
<b>Property Size:</b>	7.5	<b>Cleanup Lead :</b>	
<b>Flag IC in Place:</b>	Y	<b>ASMT Oth Metal :</b>	
<b>IC in Place Date:</b>	10/23/2011	<b>Cleanup Oth Metal :</b>	
<b>Prop Cntrl :</b>		<b>ASMT Pahs :</b>	Y
<b>Gov Cntrl :</b>	Y	<b>Cleanup Pahs :</b>	Y

Map Key	Number of Records	Direction	Distance (mi/ft)	Elev/Diff (ft)	Site	DB
<b>Permit Tools :</b>			<b>ASMT Oth Cont:</b>			
<b>Info DevICes :</b>			<b>Cleanup Oth Cont:</b>			
<b>Prop Fnding Type Cd:</b>	Hazardous			<b>ASMT Air :</b>		
<b>Ownshp Changed :</b>	N			<b>Cleanup Air :</b>		
<b>Sfillp Factor :</b>			<b>ASMT Drk Wat:</b>			
<b>Source Mapscale No:</b>	0			<b>Cleanup Drk Wat:</b>		
<b>Past Cml Acres:</b>			<b>ASMT Grd Water:</b>			
<b>Future Cml Acres:</b>			<b>Cleanup Grd Water:</b>			
<b>Past Grnspc Acres:</b>			<b>ASMT Sediments :</b>			
<b>Future Grnspc Acres:</b>			<b>Cleanup Sediments :</b>			
<b>Past Acres:</b>			<b>ASMT Soil :</b>			
<b>Future Acres:</b>			<b>Cleanup Soil :</b>			
<b>Past Res Acres:</b>	7.5			<b>ASMT Srf Water :</b>		
<b>Future Res Acres:</b>	7.5			<b>Cleanup Srf Water :</b>		
<b>St Enrollment Dt:</b>	12/09/2004			<b>Other Media :</b>		
<b>St Enrollment ID:</b>	BF290304001			<b>Unknown Media :</b>		
<b>St NFA Dt:</b>	11/03/2011			<b>Ready For Reuse :</b>		
<b>Assess Petrol Prod :</b>	Y			<b>Assess Amount:</b>		
<b>Cleanup Petrol Prod :</b>	Y			<b>Assess Fnd Ent Nm:</b>		
<b>Assess Start Dt:</b>	07/08/2003			<b>Photo Available :</b>		
<b>Assess Cmpltn Dt:</b>	07/08/2003			<b>Video Available :</b>		
<b>Cleanup Start Dt:</b>			<b>Cleanup Acres:</b>			
<b>Cleanup Cmpltn Dt:</b>			<b>Cleanup Amount:</b>			
<b>Redev Start Dt:</b>			<b>Redev Acres:</b>			
<b>Redev Cleanup Jobs:</b>			<b>Redev Amount:</b>			
<b>Grant Recipient Nm:</b>	Tampa, City of					
<b>PropertyNm:</b>	12th Street Maintenance Yard Properties					
<b>Address:</b>	616 N. 12th Street					
<b>City:</b>	Tampa					
<b>State Code:</b>	FL					
<b>Zip Code:</b>	33602					
<b>Local Parcel No:</b>	A-18-29-19-ZZZ-000005-92680.0					
<b>Current Owner:</b>	City of Tampa					
<b>IC Data Address:</b>						
<b>Horizontal Collection Method:</b>	Global Positioning Method-Unspecified Parameters					
<b>Reference Point:</b>	Center of a Facility or Station					
<b>Horizontal Reference Datum:</b>	World Geodetic System of 1984					
<b>Other Description:</b>						
<b>Other Desc Cleaned Up:</b>						
<b>Assess Type:</b>	Phase II Environmental Assessment					
<b>Assess Fund Entity:</b>	US EPA - Brownfields Assessment Cooperative Agreement					
<b>Cleanup Funding EntityNm:</b>						
<b>Cleanup Fund Entity:</b>						
<b>Redev Funding Entity Nm:</b>						
<b>Desc Hist:</b>	The property has primarily been owned by the City of Tampa and has been designated a Brownfield Area. The City of Tampa plans to redevelop the historically industrial area to an urbanized one to enhance utilization of the property. It has since been redeveloped into brand new apartments by a private firm.					
<b>Accmplisht Cnt Flag:</b>	N			<b>Vacant Housing:</b>		
<b>Coop Agreement No:</b>	98480399			<b>Vacant Housing Pct:</b>		
<b>Past Mltistry Acres:</b>			<b>Total Unemployed:</b>			
<b>Ftr Multistory Acres:</b>			<b>Unemployed Pct:</b>			

Map Key	Number of Records	Direction	Distance (mi/ft)	Elev/Diff (ft)	Site	DB
Assess Cadmium :					Radius:	.5
Clnup Cadmium :					Actvy Funded:	
Assess Chromium :					Redev Lvrgd Srce:	
Clnup Chromium :					AA Amt Funding:	
Assess Copper :					Flag Clnup Trmt Tech:	
Clnup Copper :					Excavation Disposal:	
Assess Iron :					Extrctn of Cntmnts:	
Clnup Iron :					Removal of Mats:	
Assess Nickel :					Rdctn of Cntmnts:	
Clnup Nickel :					Clnup of Structures:	
Assess Selenium :					Env EC Required:	
Clnup Selenium :					Flag EC Cover Tech:	
Assess Mercury :					Flag EC Security:	
Clnup Mercury :					Flag EC Immblyztn:	
Assess Arsenic :					Flag EC Eng Barriers:	
Clnup Arsenic :					Flag EC Other:	
Assess Bldg Mats :					Env IC in Place:	Y
Clnup Bldg Mats :					Env EC in Place:	
Assess oorair :					Env Clnup Jobs:	
Clnup oorair :					Sect 128 A State Trbl:	
Assess None :					Multipurpose:	
Clnup None :					Clnup Cst Shr Amt:	
Assess Pesticides :					RLF Loan Amount:	
Clnup Pesticides :					RLF Ln Cst Shr Amt:	
Assess Unknown :					Pro Income Amt:	
Clnup Unknown :					Dt RLF Loan Signed:	
Assess Svocs :					Repayment Period:	
Clnup Svocs :					Interest Rate:	
Clnup Unkn Media :					RLF Subgrant Amt:	
Redev Cmpltn Date:					Cost Share Amt:	
Pro Code:	BP				Env Pro Income Amt:	
FCA Fy:					Dt RLF Sbrgrnt Signd:	
Flag EC in Place:					Clnup Actvy Funded:	
Flag EC Required:					Below Poverty:	706
RFR Notation:	Y				Below Poverty Pct:	24.69
Gpa Type ID:	2				Median Income:	17595
Clnup Doc:	N				Low Income:	989
Awp Catalyst Yn:					Low Income Pct:	34.58
Flag Prop Not Enrld:						
Redev Fund Entity:						
Gpa Type Desc:		Phase II Environmental Assessment				
AA Actvy Funded:						
AA Source of Funding:						
Clnup Trmt Tech Info:						
EC Data Address:						
EC Addl Info:						
Env IC Data Address:						
Other Forms of Doc:						
IC Addl Info:		Restrictive Covenant				
Highlights:		Through the leveraging of state and federal Brownfield incentives the former City of Tampa's 12th Street Maintenance facility has been transformed into 422 market rate residential units and mixed use commercial development. The site was the City's main transportation, roadway and equipment maintenance facility for many years. The site also contained a former waste water treatment plant that was abandoned and hidden below several				

<b>Map Key</b>	<b>Number of Records</b>	<b>Direction</b>	<b>Distance (mi/ft)</b>	<b>Elev/Diff (ft)</b>	<b>Site</b>	<b>DB</b>
----------------	--------------------------	------------------	-------------------------	-----------------------	-------------	-----------

onsite buildings. Learn how working together to build synergy within the public and private communities a once abandoned underutilized property became a key commercial development within the heart of the Channelside District in Tampa. See how participation and cooperation by the City, FDEP and the private developer achieved success using various incentives and funding to remove a stigmatized property in downtown Tampa.' Former Use: The property has primarily been owned by the City of Tampa and has been designated a Brownfield Area. The City of Tampa plans to redevelop the historically industrial area to an urbanized one to enhance utilization of the property. It has since been redeveloped into brand new apartments by a private firm.

**Property Alias:**

**Ctmnt Found:** PAHs Petroleum Products

**Ctmnt Cleanedup:** PAHs Petroleum Products

**Ctmnt Rec:**

**Media Affected:**

Soil

**Cleanups In My Community (CIMC)**

<b>Grant ID:</b>	69601513	<b>ASMT Cntrl Sub :</b>	
<b>Grant Type:</b>	Section 128(a) State/Tribal	<b>Cleanup Cntrl Sub :</b>	
<b>EPA Region:</b>	04	<b>ASMT Asbestos :</b>	
<b>Ownership Entity:</b>	Government	<b>Cleanup Asbestos :</b>	
<b>Latitude Measure:</b>	27.953889	<b>ASMT PcbS :</b>	
<b>Longitude Measure:</b>	-82.447222	<b>Cleanup PcbS :</b>	
<b>Flag Cleanup Reqcd:</b>	Y	<b>ASMT VocS :</b>	
<b>Flag IC Required:</b>	Y	<b>Cleanup VocS :</b>	
<b>Stcntrbg:</b>		<b>ASMT Lead :</b>	
<b>Property Size:</b>	7.5	<b>Cleanup Lead :</b>	
<b>Flag IC in Place:</b>	Y	<b>ASMT Oth Metal :</b>	
<b>IC in Place Date:</b>	10/23/2011	<b>Cleanup Oth Metal :</b>	
<b>Prop Cntrl :</b>		<b>ASMT PahS :</b>	Y
<b>Gov Cntrl :</b>	Y	<b>Cleanup PahS :</b>	Y
<b>Permit Tools :</b>		<b>ASMT Oth Cont:</b>	
<b>Info DevICes :</b>		<b>Cleanup Oth Cont:</b>	
<b>Prop Fnding Type Cd:</b>	Hazardous	<b>ASMT Air :</b>	
<b>Ownshp Changed :</b>	N	<b>Cleanup Air :</b>	
<b>Sflp Factor :</b>		<b>ASMT Drk Wat:</b>	
<b>Source Mapscale No:</b>	0	<b>Cleanup Drk Wat:</b>	
<b>Past Cml Acres:</b>		<b>ASMT Grd Water:</b>	
<b>Future Cml Acres:</b>		<b>Cleanup Grd Water:</b>	
<b>Past Grnspc Acres:</b>		<b>ASMT Sediments :</b>	
<b>Future Grnspc Acres:</b>		<b>Cleanup Sediments :</b>	
<b>Past Acres:</b>		<b>ASMT Soil :</b>	Y
<b>Future Acres:</b>		<b>Cleanup Soil :</b>	Y
<b>Past Res Acres:</b>	7.5	<b>ASMT Srf Water :</b>	
<b>Future Res Acres:</b>	7.5	<b>Cleanup Srf Water :</b>	
<b>St Enrollment Dt:</b>	12/09/2004	<b>Other Media :</b>	
<b>St Enrollment ID:</b>	BF290304001	<b>Unknown Media :</b>	
<b>St NFA Dt:</b>	11/03/2011	<b>Ready For Reuse :</b>	Y
<b>Assess Petrol Prod :</b>	Y	<b>Assess Amount:</b>	
<b>Cleanup Petrol Prod :</b>	Y	<b>Assess Fnd Ent Nm:</b>	
<b>Assess Start Dt:</b>		<b>Photo Available :</b>	N
<b>Assess Cmpltn Dt:</b>		<b>Video Available :</b>	N

Map Key	Number of Records	Direction	Distance (mi/ft)	Elev/Diff (ft)	Site	DB
---------	-------------------	-----------	------------------	----------------	------	----

<b>Cleanup Start Dt:</b>	06/11/2005				<b>Cleanup Acres:</b>	7.5
<b>Cleanup Cmpltn Dt:</b>	11/03/2011				<b>Cleanup Amount:</b>	116821
<b>Redev Start Dt:</b>					<b>Redev Acres:</b>	
<b>Redev Cleanup Jobs:</b>					<b>Redev Amount:</b>	

<b>Grant Recipient Nm:</b>	Florida Department of Environmental Protection
<b>PropertyNm:</b>	12th Street Maintenance Yard Properties
<b>Address:</b>	616 N. 12th Street
<b>City:</b>	Tampa
<b>State Code:</b>	FL
<b>Zip Code:</b>	33602
<b>Local Parcel No:</b>	A-18-29-19-ZZZ-000005-92680.0
<b>Current Owner:</b>	City of Tampa
<b>IC Data Address:</b>	

<b>Horizontal Collection Method:</b>	Global Positioning Method-Unspecified Parameters
<b>Reference Point:</b>	Center of a Facility or Station
<b>Horizontal Reference Datum:</b>	World Geodetic System of 1984

<b>Other Description:</b>	
<b>Other Desc Cleaned Up:</b>	
<b>Assess Type:</b>	
<b>Assess Fund Entity:</b>	

<b>Cleanup Funding EntityNm:</b>	EPA
<b>Cleanup Fund Entity:</b>	US EPA - State & Tribal Section 128(a) Funding
<b>Redev Funding Entity Nm:</b>	

**Desc Hist:** The property has primarily been owned by the City of Tampa and has been designated a Brownfield Area. The City of Tampa plans to redevelop the historically industrial area to an urbanized one to enhance utilization of the property. It has since been redeveloped into brand new apartments by a private firm.

<b>Accmplisht Cnt Flag:</b>		<b>Vacant Housing:</b>	386
<b>Coop Agreement No:</b>	00D13513	<b>Vacant Housing Pct:</b>	19.7
<b>Past Mltistry Acres:</b>		<b>Total Unemployed:</b>	132
<b>Ftr Multistory Acres:</b>		<b>Unemployed Pct:</b>	4.62
<b>Assess Cadmium :</b>		<b>Radius:</b>	.5
<b>Clnup Cadmium :</b>		<b>Actvy Funded:</b>	
<b>Assess Chromium :</b>		<b>Redev Lvrgd Srcs:</b>	
<b>Clnup Chromium :</b>		<b>AA Amt Funding:</b>	
<b>Assess Copper :</b>		<b>Flag Clnup Trmt Tech:</b>	
<b>Clnup Copper :</b>		<b>Excavation Disposal:</b>	
<b>Assess Iron :</b>		<b>Extrctn of Cntmnts:</b>	
<b>Clnup Iron :</b>		<b>Removal of Mats:</b>	
<b>Assess Nickel :</b>		<b>Rdctn of Cntmnts:</b>	
<b>Clnup Nickel :</b>		<b>Clnup of Structures:</b>	
<b>Assess Selenium :</b>		<b>Env EC Required:</b>	
<b>Clnup Selenium :</b>		<b>Flag EC Cover Tech:</b>	
<b>Assess Mercury :</b>		<b>Flag EC Security:</b>	
<b>Clnup Mercury :</b>		<b>Flag EC Immblyztn:</b>	
<b>Assess ArsenIC :</b>		<b>Flag EC Eng Barriers:</b>	
<b>Clnup ArsenIC :</b>		<b>Flag EC Other:</b>	
<b>Assess Bldg Mats :</b>		<b>Env IC in Place:</b>	Y
<b>Clnup Bldg Mats :</b>		<b>Env EC in Place:</b>	
<b>Assess oorair :</b>		<b>Env Clnup Jobs:</b>	
<b>Clnup oorair :</b>		<b>Sect 128 A State Trbl:</b>	
<b>Assess None :</b>		<b>Multipurpose:</b>	



Map Key	Number of Records	Direction	Distance (mi/ft)	Elev/Diff (ft)	Site	DB
---------	-------------------	-----------	------------------	----------------	------	----

<b>Clnup None :</b>					<b>Clnup Cst Shr Amt:</b>	
<b>Assess Pesticides :</b>					<b>RLF Loan Amount:</b>	
<b>Clnup Pesticides :</b>					<b>RLF Ln Cst Shr Amt:</b>	
<b>Assess Unknown :</b>					<b>Pro Income Amt:</b>	
<b>Clnup Unknown :</b>					<b>Dt RLF Loan Signed:</b>	
<b>Assess Svocs :</b>					<b>Repayment Period:</b>	
<b>Clnup Svocs :</b>					<b>Interest Rate:</b>	
<b>Clnup Unkn Media :</b>					<b>RLF Subgrant Amt:</b>	
<b>Redev Cmpltn Date:</b>					<b>Cost Share Amt:</b>	
<b>Pro Code:</b>	RP				<b>Env Pro Income Amt:</b>	
<b>FCA Fy:</b>	FY18				<b>Dt RLF Sbrgrnt Signd:</b>	
<b>Flag EC in Place:</b>					<b>Clnup Actvy Funded:</b>	
<b>Flag EC Required:</b>					<b>Below Poverty:</b>	706
<b>RFR Notation:</b>	Y				<b>Below Poverty Pct:</b>	24.69
<b>Gpa Type ID:</b>	5				<b>Median Income:</b>	17595
<b>Clnup Doc:</b>	Y				<b>Low Income:</b>	989
<b>Awp Catalyst Yn:</b>					<b>Low Income Pct:</b>	34.58

**Flag Prop Not Enrld:**

**Redev Fund Entity:**

**Gpa Type Desc:** Cleanup Activity

**AA Actvy Funded:**

**AA Source of Funding:**

**Clnup Trmt Tech Info:**

**EC Data Address:**

**EC Addl Info:**

**Env IC Data Address:**

**Other Forms of Doc:**

**IC Addl Info:** Restrictive Covenant

**Highlights:** 'Through the leveraging of state and federal Brownfield incentives the former City of Tampa's 12th Street Maintenance facility has been transformed into 422 market rate residential units and mixed use commercial development. The site was the City's main transportation, roadway and equipment maintenance facility for many years. The site also contained a former waste water treatment plant that was abandoned and hidden below several onsite buildings. Learn how working together to build synergy within the public and private communities a once abandoned underutilized property became a key commercial development within the heart of the Channelside District in Tampa. See how participation and cooperation by the City, FDEP and the private developer achieved success using various incentives and funding to remove a stigmatized property in downtown Tampa.' Former Use: The property has primarily been owned by the City of Tampa and has been designated a Brownfield Area. The City of Tampa plans to redevelop the historically industrial area to an urbanized one to enhance utilization of the property. It has since been redeveloped into brand new apartments by a private firm.

**Property Alias:**

**Ctmnt Found:** PAHs Petroleum Products

**Ctmnt Cleanedup:** PAHs Petroleum Products

**Ctmnt Rec:**

**Media Affected:**

Soil

**Cleanups In My Community (CIMC)**

<b>Grant ID:</b>	69601513	<b>ASMT Cntrl Sub :</b>
<b>Grant Type:</b>	Section 128(a) State/Tribal	<b>Cleanup Cntrl Sub :</b>
<b>EPA Region:</b>	04	<b>ASMT Asbestos :</b>
<b>Ownership Entity:</b>	Government	<b>Cleanup Asbestos :</b>

Map Key	Number of Records	Direction	Distance (mi/ft)	Elev/Diff (ft)	Site	DB
Latitude Measure:	27.953889				ASMT PcbS :	
Longitude Measure:	-82.447222				Cleanup PcbS :	
Flag Cleanup Req'd:	Y				ASMT Vocs :	
Flag IC Required:	Y				Cleanup Vocs :	
Stcntrbg:					ASMT Lead :	
Property Size:	7.5				Cleanup Lead :	
Flag IC in Place:	Y				ASMT Oth Metal :	
IC in Place Date:	10/23/2011				Cleanup Oth Metal :	
Prop Cntrl :					ASMT Pahs :	Y
Gov Cntrl :	Y				Cleanup Pahs :	Y
Permit Tools :					ASMT Oth Cont:	
Info DevICes :					Cleanup Oth Cont:	
Prop Fnding Type Cd:	Hazardous				ASMT Air :	
Ownshp Changed :	N				Cleanup Air :	
Sflp Factor :					ASMT Drk Wat:	
Source Mapscale No:	0				Cleanup Drk Wat:	
Past Cml Acres:					ASMT Grd Water:	
Future Cml Acres:					Cleanup Grd Water:	
Past Grnspc Acres:					ASMT Sediments :	
Future Grnspc Acres:					Cleanup Sediments :	
Past Acres:					ASMT Soil :	Y
Future Acres:					Cleanup Soil :	Y
Past Res Acres:	7.5				ASMT Srf Water :	
Future Res Acres:	7.5				Cleanup Srf Water :	
St Enrollment Dt:	12/09/2004				Other Media :	
St Enrollment ID:	BF290304001				Unknown Media :	
St NFA Dt:	11/03/2011				Ready For Reuse :	Y
Assess Petrol Prod :	Y				Assess Amount:	
Cleanup Petrol Prod :	Y				Assess Fnd Ent Nm:	
Assess Start Dt:					Photo Available :	N
Assess Cmpltn Dt:					Video Available :	N
Cleanup Start Dt:	06/11/2005				Cleanup Acres:	7.5
Cleanup Cmpltn Dt:	11/03/2011				Cleanup Amount:	6777
Redev Start Dt:					Redev Acres:	
Redev Cleanup Jobs:					Redev Amount:	
Grant Recipient Nm:		Florida Department of Environmental Protection				
PropertyNm:		12th Street Maintenance Yard Properties				
Address:		616 N. 12th Street				
City:		Tampa				
State Code:		FL				
Zip Code:		33602				
Local Parcel No:		A-18-29-19-ZZZ-000005-92680.0				
Current Owner:		City of Tampa				
IC Data Address:						
Horizontal Collection Method:		Global Positioning Method-Unspecified Parameters				
Reference Point:		Center of a Facility or Station				
Horizontal Reference Datum:		World Geodetic System of 1984				
Other Description:						
Other Desc Cleaned Up:						
Assess Type:						
Assess Fund Entity:						
Cleanup Funding EntityNm:		EPA				

Map Key	Number of Records	Direction	Distance (mi/ft)	Elev/Diff (ft)	Site	DB
<b>Cleanup Fund Entity:</b>		US EPA - State & Tribal Section 128(a) Funding				
<b>Redev Funding Entity Nm:</b>						
<b>Desc Hist:</b>		The property has primarily been owned by the City of Tampa and has been designated a Brownfield Area. The City of Tampa plans to redevelop the historically industrial area to an urbanized one to enhance utilization of the property. It has since been redeveloped into brand new apartments by a private firm.				
<b>Accmplisht Cnt Flag:</b>					<b>Vacant Housing:</b>	386
<b>Coop Agreement No:</b>	00D13513				<b>Vacant Housing Pct:</b>	19.7
<b>Past Mltistry Acres:</b>					<b>Total Unemployed:</b>	132
<b>Ftr Multistory Acres:</b>					<b>Unemployed Pct:</b>	4.62
<b>Assess Cadmium :</b>					<b>Radius:</b>	.5
<b>Clnup Cadmium :</b>					<b>Actvy Funded:</b>	
<b>Assess Chromium :</b>					<b>Redev Lvrgd Srce:</b>	
<b>Clnup Chromium :</b>					<b>AA Amt Funding:</b>	
<b>Assess Copper :</b>					<b>Flag Clnup Trmt Tech:</b>	
<b>Clnup Copper :</b>					<b>Excavation Disposal:</b>	
<b>Assess Iron :</b>					<b>Extrctn of Cntmnts:</b>	
<b>Clnup Iron :</b>					<b>Removal of Mats:</b>	
<b>Assess Nickel :</b>					<b>Rdctn of Cntmnts:</b>	
<b>Clnup Nickel :</b>					<b>Clnup of Structures:</b>	
<b>Assess Selenium :</b>					<b>Env EC Required:</b>	
<b>Clnup Selenium :</b>					<b>Flag EC Cover Tech:</b>	
<b>Assess Mercury :</b>					<b>Flag EC Security:</b>	
<b>Clnup Mercury :</b>					<b>Flag EC Immblytn:</b>	
<b>Assess ArsenIC :</b>					<b>Flag EC Eng Barriers:</b>	
<b>Clnup ArsenIC :</b>					<b>Flag EC Other:</b>	
<b>Assess Bldg Mats :</b>					<b>Env IC in Place:</b>	Y
<b>Clnup Bldg Mats :</b>					<b>Env EC in Place:</b>	
<b>Assess oorair :</b>					<b>Env Clnup Jobs:</b>	
<b>Clnup oorair :</b>					<b>Sect 128 A State Trbl:</b>	
<b>Assess None :</b>					<b>Multipurpose:</b>	
<b>Clnup None :</b>					<b>Clnup Cst Shr Amt:</b>	
<b>Assess Pesticides :</b>					<b>RLF Loan Amount:</b>	
<b>Clnup Pesticides :</b>					<b>RLF Ln Cst Shr Amt:</b>	
<b>Assess Unknown :</b>					<b>Pro Income Amt:</b>	
<b>Clnup Unknown :</b>					<b>Dt RLF Loan Signed:</b>	
<b>Assess Svocs :</b>					<b>Repayment Period:</b>	
<b>Clnup Svocs :</b>					<b>Interest Rate:</b>	
<b>Clnup Unkn Media :</b>					<b>RLF Subgrant Amt:</b>	
<b>Redev Cmpltn Date:</b>					<b>Cost Share Amt:</b>	
<b>Pro Code:</b>	RP				<b>Env Pro Income Amt:</b>	
<b>FCA Fy:</b>	FY18				<b>Dt RLF Sbrgrnt Signd:</b>	
<b>Flag EC in Place:</b>					<b>Clnup Actvy Funded:</b>	
<b>Flag EC Required:</b>					<b>Below Poverty:</b>	706
<b>RFR Notation:</b>	Y				<b>Below Poverty Pct:</b>	24.69
<b>Gpa Type ID:</b>	5				<b>Median Income:</b>	17595
<b>Clnup Doc:</b>	Y				<b>Low Income:</b>	989
<b>Awp Catalyst Yn:</b>					<b>Low Income Pct:</b>	34.58
<b>Flag Prop Not Enrld:</b>						
<b>Redev Fund Entity:</b>						
<b>Gpa Type Desc:</b>		Cleanup Activity				
<b>AA Actvy Funded:</b>						

Map Key	Number of Records	Direction	Distance (mi/ft)	Elev/Diff (ft)	Site	DB
---------	-------------------	-----------	------------------	----------------	------	----

**AA Source of Funding:**

**Clnup Trmt Tech Info:**

**EC Data Address:**

**EC Addl Info:**

**Env IC Data Address:**

**Other Forms of Doc:**

**IC Addl Info:**

Restrictive Covenant

**Highlights:**

'Through the leveraging of state and federal Brownfield incentives the former City of Tampa's 12th Street Maintenance facility has been transformed into 422 market rate residential units and mixed use commercial development. The site was the City's main transportation, roadway and equipment maintenance facility for many years. The site also contained a former waste water treatment plant that was abandoned and hidden below several onsite buildings. Learn how working together to build synergy within the public and private communities a once abandoned underutilized property became a key commercial development within the heart of the Channelside District in Tampa. See how participation and cooperation by the City, FDEP and the private developer achieved success using various incentives and funding to remove a stigmatized property in downtown Tampa.' Former Use: The property has primarily been owned by the City of Tampa and has been designated a Brownfield Area. The City of Tampa plans to redevelop the historically industrial area to an urbanized one to enhance utilization of the property. It has since been redeveloped into brand new apartments by a private firm.

**Property Alias:**

**Ctmnt Found:**

PAHs Petroleum Products

**Ctmnt Cleanedup:**

PAHs Petroleum Products

**Ctmnt Rec:**

**Media Affected:**

Soil

**Cleanups In My Community (CIMC)**

<b>Grant ID:</b>	69598504	<b>ASMT Cntrl Sub :</b>	
<b>Grant Type:</b>	Section 128(a) State/Tribal	<b>Cleanup Cntrl Sub :</b>	
<b>EPA Region:</b>	04	<b>ASMT Asbestos :</b>	
<b>Ownership Entity:</b>	Government	<b>Cleanup Asbestos :</b>	
<b>Latitude Measure:</b>	27.953889	<b>ASMT PcbS :</b>	
<b>Longitude Measure:</b>	-82.447222	<b>Cleanup PcbS :</b>	
<b>Flag Cleanup Reqcd:</b>	Y	<b>ASMT VocS :</b>	
<b>Flag IC Required:</b>	Y	<b>Cleanup VocS :</b>	
<b>Stcntrbg:</b>		<b>ASMT Lead :</b>	
<b>Property Size:</b>	7.5	<b>Cleanup Lead :</b>	
<b>Flag IC in Place:</b>	Y	<b>ASMT Oth Metal :</b>	
<b>IC in Place Date:</b>	10/23/2011	<b>Cleanup Oth Metal :</b>	
<b>Prop Cntrl :</b>		<b>ASMT Pahs :</b>	Y
<b>Gov Cntrl :</b>	Y	<b>Cleanup Pahs :</b>	Y
<b>Permit Tools :</b>		<b>ASMT Oth Cont:</b>	
<b>Info DevICes :</b>		<b>Cleanup Oth Cont:</b>	
<b>Prop Fnding Type Cd:</b>	Hazardous	<b>ASMT Air :</b>	
<b>Ownshp Changed :</b>	N	<b>Cleanup Air :</b>	
<b>Sfllp Factor :</b>		<b>ASMT Drk Wat:</b>	
<b>Source Mapscale No:</b>	0	<b>Cleanup Drk Wat:</b>	
<b>Past Cml Acres:</b>		<b>ASMT Grd Water:</b>	
<b>Future Cml Acres:</b>		<b>Cleanup Grd Water:</b>	
<b>Past Grnspc Acres:</b>		<b>ASMT Sediments :</b>	
<b>Future Grnspc Acres:</b>		<b>Cleanup Sediments :</b>	
<b>Past Acres:</b>		<b>ASMT Soil :</b>	Y

Map Key	Number of Records	Direction	Distance (mi/ft)	Elev/Diff (ft)	Site	DB
<b>Future Acres:</b>					<b>Cleanup Soil :</b>	Y
<b>Past Res Acres:</b>	7.5				<b>ASMT Srf Water :</b>	
<b>Future Res Acres:</b>	7.5				<b>Cleanup Srf Water :</b>	
<b>St Enrollment Dt:</b>	12/09/2004				<b>Other Media :</b>	
<b>St Enrollment ID:</b>	BF290304001				<b>Unknown Media :</b>	
<b>St NFA Dt:</b>	11/03/2011				<b>Ready For Reuse :</b>	Y
<b>Assess Petrol Prod :</b>	Y				<b>Assess Amount:</b>	
<b>Cleanup Petrol Prod :</b>	Y				<b>Assess Fnd Ent Nm:</b>	
<b>Assess Start Dt:</b>					<b>Photo Available :</b>	N
<b>Assess Cmpltn Dt:</b>					<b>Video Available :</b>	N
<b>Cleanup Start Dt:</b>					<b>Cleanup Acres:</b>	
<b>Cleanup Cmpltn Dt:</b>					<b>Cleanup Amount:</b>	
<b>Redev Start Dt:</b>					<b>Redev Acres:</b>	
<b>Redev Cleanup Jobs:</b>					<b>Redev Amount:</b>	
<b>Grant Recipient Nm:</b>	Florida Department of Environmental Protection					
<b>PropertyNm:</b>	12th Street Maintenance Yard Properties					
<b>Address:</b>	616 N. 12th Street					
<b>City:</b>	Tampa					
<b>State Code:</b>	FL					
<b>Zip Code:</b>	33602					
<b>Local Parcel No:</b>	A-18-29-19-ZZZ-000005-92680.0					
<b>Current Owner:</b>	City of Tampa					
<b>IC Data Address:</b>						
<b>Horizontal Collection Method:</b>	Global Positioning Method-Unspecified Parameters					
<b>Reference Point:</b>	Center of a Facility or Station					
<b>Horizontal Reference Datum:</b>	World Geodetic System of 1984					
<b>Other Description:</b>						
<b>Other Desc Cleaned Up:</b>						
<b>Assess Type:</b>						
<b>Assess Fund Entity:</b>						
<b>Cleanup Funding EntityNm:</b>						
<b>Cleanup Fund Entity:</b>						
<b>Redev Funding Entity Nm:</b>						
<b>Desc Hist:</b>	The property has primarily been owned by the City of Tampa and has been designated a Brownfield Area. The City of Tampa plans to redevelop the historically industrial area to an urbanized one to enhance utilization of the property. It has since been redeveloped into brand new apartments by a private firm.					
<b>Accmplisht Cnt Flag:</b>					<b>Vacant Housing:</b>	386
<b>Coop Agreement No:</b>	97484603				<b>Vacant Housing Pct:</b>	19.7
<b>Past Mltistry Acres:</b>					<b>Total Unemployed:</b>	132
<b>Ftr Multistory Acres:</b>					<b>Unemployed Pct:</b>	4.62
<b>Assess Cadmium :</b>					<b>Radius:</b>	.5
<b>Clnup Cadmium :</b>					<b>Actvy Funded:</b>	
<b>Assess Chromium :</b>					<b>Redev Lvrgd Srcs:</b>	
<b>Clnup Chromium :</b>					<b>AA Amt Funding:</b>	
<b>Assess Copper :</b>					<b>Flag Clnup Trmt Tech:</b>	
<b>Clnup Copper :</b>					<b>Excavation Disposal:</b>	
<b>Assess Iron :</b>					<b>Extrctn of Cntmnts:</b>	
<b>Clnup Iron :</b>					<b>Removal of Mats:</b>	
<b>Assess Nickel :</b>					<b>Rdctn of Cntmnts:</b>	
<b>Clnup Nickel :</b>					<b>Clnup of Structures:</b>	
<b>Assess Selenium :</b>					<b>Env EC Required:</b>	

Map Key	Number of Records	Direction	Distance (mi/ft)	Elev/Diff (ft)	Site	DB
Clnup Selenium :					Flag EC Cover Tech:	
Assess Mercury :					Flag EC Security:	
Clnup Mercury :					Flag EC Immblyztn:	
Assess ArsenIC :					Flag EC Eng Barriers:	
Clnup ArsenIC :					Flag EC Other:	
Assess Bldg Mats :					Env IC in Place:	Y
Clnup Bldg Mats :					Env EC in Place:	
Assess oorair :					Env Clnup Jobs:	
Clnup oorair :					Sect 128 A State Trbl:	
Assess None :					Multipurpose:	
Clnup None :					Clnup Cst Shr Amt:	
Assess Pesticides :					RLF Loan Amount:	
Clnup Pesticides :					RLF Ln Cst Shr Amt:	
Assess Unknown :					Pro Income Amt:	
Clnup Unknown :					Dt RLF Loan Signed:	
Assess Svocs :					Repayment Period:	
Clnup Svocs :					Interest Rate:	
Clnup Unkn Media :					RLF Subgrant Amt:	
Redev Cmpltn Date:					Cost Share Amt:	
Pro Code:	RP				Env Pro Income Amt:	
FCA Fy:					Dt RLF Sbrgrnt Signd:	
Flag EC in Place:					Clnup Actvy Funded:	
Flag EC Required:					Below Poverty:	706
RFR Notation:	Y				Below Poverty Pct:	24.69
Gpa Type ID:	6				Median Income:	17595
Clnup Doc:	N				Low Income:	989
Awp Catalyst Yn:					Low Income Pct:	34.58
Flag Prop Not Enrld:						
Redev Fund Entity:						
Gpa Type Desc:		Acres Cleaned Up				
AA Actvy Funded:						
AA Source of Funding:						
Clnup Trmt Tech Info:						
EC Data Address:						
EC Addl Info:						
Env IC Data Address:						
Other Forms of Doc:						
IC Addl Info:		Restrictive Covenant				
Highlights:		<p>'Through the leveraging of state and federal Brownfield incentives the former City of Tampa's 12th Street Maintenance facility has been transformed into 422 market rate residential units and mixed use commercial development. The site was the City's main transportation, roadway and equipment maintenance facility for many years. The site also contained a former waste water treatment plant that was abandoned and hidden below several onsite buildings. Learn how working together to build synergy within the public and private communities a once abandoned underutilized property became a key commercial development within the heart of the Channelside District in Tampa. See how participation and cooperation by the City, FDEP and the private developer achieved success using various incentives and funding to remove a stigmatized property in downtown Tampa.' Former Use: The property has primarily been owned by the City of Tampa and has been designated a Brownfield Area. The City of Tampa plans to redevelop the historically industrial area to an urbanized one to enhance utilization of the property. It has since been redeveloped into brand new apartments by a private firm.</p>				
Property Alias:						
Ctmnt Found:		PAHs Petroleum Products				
Ctmnt Cleanedup:		PAHs Petroleum Products				
Ctmnt Rec:						
Media Affected:						

Map Key	Number of Records	Direction	Distance (mi/ft)	Elev/Diff (ft)	Site	DB
---------	-------------------	-----------	------------------	----------------	------	----

Soil

**Cleanups In My Community (CIMC)**

<b>Grant ID:</b>	69601513	<b>ASMT Cntrl Sub :</b>	
<b>Grant Type:</b>	Section 128(a) State/Tribal	<b>Cleanup Cntrl Sub :</b>	
<b>EPA Region:</b>	04	<b>ASMT Asbestos :</b>	
<b>Ownership Entity:</b>	Government	<b>Cleanup Asbestos :</b>	
<b>Latitude Measure:</b>	27.953889	<b>ASMT PcbS :</b>	
<b>Longitude Measure:</b>	-82.447222	<b>Cleanup PcbS :</b>	
<b>Flag Cleanup Reqcd:</b>	Y	<b>ASMT Vocs :</b>	
<b>Flag IC Required:</b>	Y	<b>Cleanup Vocs :</b>	
<b>Stcntrbg:</b>		<b>ASMT Lead :</b>	
<b>Property Size:</b>	7.5	<b>Cleanup Lead :</b>	
<b>Flag IC in Place:</b>	Y	<b>ASMT Oth Metal :</b>	
<b>IC in Place Date:</b>	10/23/2011	<b>Cleanup Oth Metal :</b>	
<b>Prop Cntrl :</b>		<b>ASMT Pahs :</b>	Y
<b>Gov Cntrl :</b>	Y	<b>Cleanup Pahs :</b>	Y
<b>Permit Tools :</b>		<b>ASMT Oth Cont:</b>	
<b>Info DevICes :</b>		<b>Cleanup Oth Cont:</b>	
<b>Prop Fnding Type Cd:</b>	Hazardous	<b>ASMT Air :</b>	
<b>Ownshp Changed :</b>	N	<b>Cleanup Air :</b>	
<b>Sfllp Factor :</b>		<b>ASMT Drk Wat:</b>	
<b>Source Mapscale No:</b>	0	<b>Cleanup Drk Wat:</b>	
<b>Past Cml Acres:</b>		<b>ASMT Grd Water:</b>	
<b>Future Cml Acres:</b>		<b>Cleanup Grd Water:</b>	
<b>Past Grnspc Acres:</b>		<b>ASMT Sediments :</b>	
<b>Future Grnspc Acres:</b>		<b>Cleanup Sediments :</b>	
<b>Past Acres:</b>		<b>ASMT Soil :</b>	Y
<b>Future Acres:</b>		<b>Cleanup Soil :</b>	Y
<b>Past Res Acres:</b>	7.5	<b>ASMT Srf Water :</b>	
<b>Future Res Acres:</b>	7.5	<b>Cleanup Srf Water :</b>	
<b>St Enrollment Dt:</b>	12/09/2004	<b>Other Media :</b>	
<b>St Enrollment ID:</b>	BF290304001	<b>Unknown Media :</b>	
<b>St NFA Dt:</b>	11/03/2011	<b>Ready For Reuse :</b>	Y
<b>Assess Petrol Prod :</b>	Y	<b>Assess Amount:</b>	
<b>Cleanup Petrol Prod :</b>	Y	<b>Assess Fnd Ent Nm:</b>	
<b>Assess Start Dt:</b>		<b>Photo Available :</b>	N
<b>Assess Cmpltn Dt:</b>		<b>Video Available :</b>	N
<b>Cleanup Start Dt:</b>		<b>Cleanup Acres:</b>	
<b>Cleanup Cmpltn Dt:</b>		<b>Cleanup Amount:</b>	
<b>Redev Start Dt:</b>	11/03/2011	<b>Redev Acres:</b>	
<b>Redev Cleanup Jobs:</b>		<b>Redev Amount:</b>	80000000
<b>Grant Recipient Nm:</b>	Florida Department of Environmental Protection		
<b>PropertyNm:</b>	12th Street Maintenance Yard Properties		
<b>Address:</b>	616 N. 12th Street		
<b>City:</b>	Tampa		
<b>State Code:</b>	FL		
<b>Zip Code:</b>	33602		

Map Key	Number of Records	Direction	Distance (mi/ft)	Elev/Diff (ft)	Site	DB
<b>Local Parcel No:</b>		A-18-29-19-ZZZ-000005-92680.0				
<b>Current Owner:</b>		City of Tampa				
<b>IC Data Address:</b>						
<b>Horizontal Collection Method:</b>		Global Positioning Method-Unspecified Parameters				
<b>Reference Point:</b>		Center of a Facility or Station				
<b>Horizontal Reference Datum:</b>		World Geodetic System of 1984				
<b>Other Description:</b>						
<b>Other Desc Cleaned Up:</b>						
<b>Assess Type:</b>						
<b>Assess Fund Entity:</b>						
<b>Cleanup Funding EntityNm:</b>						
<b>Cleanup Fund Entity:</b>						
<b>Redev Funding Entity Nm:</b>		Developer				
<b>Desc Hist:</b>		The property has primarily been owned by the City of Tampa and has been designated a Brownfield Area. The City of Tampa plans to redevelop the historically industrial area to an urbanized one to enhance utilization of the property. It has since been redeveloped into brand new apartments by a private firm.				
<b>Accmplisht Cnt Flag:</b>				<b>Vacant Housing:</b>	386	
<b>Coop Agreement No:</b>	00D13513			<b>Vacant Housing Pct:</b>	19.7	
<b>Past Mltistry Acres:</b>				<b>Total Unemployed:</b>	132	
<b>Ftr Multistory Acres:</b>				<b>Unemployed Pct:</b>	4.62	
<b>Assess Cadmium :</b>				<b>Radius:</b>	.5	
<b>Clnup Cadmium :</b>				<b>Actvy Funded:</b>		
<b>Assess Chromium :</b>				<b>Redev Lvrgd Srcs:</b>		
<b>Clnup Chromium :</b>				<b>AA Amt Funding:</b>		
<b>Assess Copper :</b>				<b>Flag Clnup Trmt Tech:</b>		
<b>Clnup Copper :</b>				<b>Excavation Disposal:</b>		
<b>Assess Iron :</b>				<b>Extrctn of Cntmnts:</b>		
<b>Clnup Iron :</b>				<b>Removal of Mats:</b>		
<b>Assess Nickel :</b>				<b>Rdctn of Cntmnts:</b>		
<b>Clnup Nickel :</b>				<b>Clnup of Structures:</b>		
<b>Assess Selenium :</b>				<b>Env EC Required:</b>		
<b>Clnup Selenium :</b>				<b>Flag EC Cover Tech:</b>		
<b>Assess Mercury :</b>				<b>Flag EC Security:</b>		
<b>Clnup Mercury :</b>				<b>Flag EC Immblztn:</b>		
<b>Assess ArsenIC :</b>				<b>Flag EC Eng Barriers:</b>		
<b>Clnup ArsenIC :</b>				<b>Flag EC Other:</b>		
<b>Assess Bldg Mats :</b>				<b>Env IC in Place:</b>	Y	
<b>Clnup Bldg Mats :</b>				<b>Env EC in Place:</b>		
<b>Assess oorair :</b>				<b>Env Clnup Jobs:</b>		
<b>Clnup oorair :</b>				<b>Sect 128 A State Trbl:</b>		
<b>Assess None :</b>				<b>Multipurpose:</b>		
<b>Clnup None :</b>				<b>Clnup Cst Shr Amt:</b>		
<b>Assess Pesticides :</b>				<b>RLF Loan Amount:</b>		
<b>Clnup Pesticides :</b>				<b>RLF Ln Cst Shr Amt:</b>		
<b>Assess Unknown :</b>				<b>Pro Income Amt:</b>		
<b>Clnup Unknown :</b>				<b>Dt RLF Loan Signed:</b>		
<b>Assess Svocs :</b>				<b>Repayment Period:</b>		
<b>Clnup Svocs :</b>				<b>Interest Rate:</b>		
<b>Clnup Unkn Media :</b>				<b>RLF Subgrant Amt:</b>		
<b>Redev Cmpltn Date:</b>				<b>Cost Share Amt:</b>		
<b>Pro Code:</b>	RP			<b>Env Pro Income Amt:</b>		



<b>Map Key</b>	<b>Number of Records</b>	<b>Direction</b>	<b>Distance (mi/ft)</b>	<b>Elev/Diff (ft)</b>	<b>Site</b>	<b>DB</b>
<b>FCA Fy:</b>	FY19				<b>Dt RLF Sbrgrnt Signd:</b>	
<b>Flag EC in Place:</b>					<b>Clnup Actvy Funded:</b>	
<b>Flag EC Required:</b>					<b>Below Poverty:</b>	706
<b>RFR Notation:</b>	Y				<b>Below Poverty Pct:</b>	24.69
<b>Gpa Type ID:</b>	8				<b>Median Income:</b>	17595
<b>Clnup Doc:</b>	N				<b>Low Income:</b>	989
<b>Awp Catalyst Yn:</b>					<b>Low Income Pct:</b>	34.58
<b>Flag Prop Not Enrld:</b>						
<b>Redev Fund Entity:</b>		Private/Other Funding				
<b>Gpa Type Desc:</b>		Redevelopment Activity				
<b>AA Actvy Funded:</b>						
<b>AA Source of Funding:</b>						
<b>Clnup Trmt Tech Info:</b>						
<b>EC Data Address:</b>						
<b>EC Addl Info:</b>						
<b>Env IC Data Address:</b>						
<b>Other Forms of Doc:</b>						
<b>IC Addl Info:</b>		Restrictive Covenant				
<b>Highlights:</b>		<p>Through the leveraging of state and federal Brownfield incentives the former City of Tampa's 12th Street Maintenance facility has been transformed into 422 market rate residential units and mixed use commercial development. The site was the City's main transportation, roadway and equipment maintenance facility for many years. The site also contained a former waste water treatment plant that was abandoned and hidden below several onsite buildings. Learn how working together to build synergy within the public and private communities a once abandoned underutilized property became a key commercial development within the heart of the Channelside District in Tampa. See how participation and cooperation by the City, FDEP and the private developer achieved success using various incentives and funding to remove a stigmatized property in downtown Tampa.' Former Use: The property has primarily been owned by the City of Tampa and has been designated a Brownfield Area. The City of Tampa plans to redevelop the historically industrial area to an urbanized one to enhance utilization of the property. It has since been redeveloped into brand new apartments by a private firm.</p>				
<b>Property Alias:</b>						
<b>Ctmnt Found:</b>		PAHs Petroleum Products				
<b>Ctmnt Cleanedup:</b>		PAHs Petroleum Products				
<b>Ctmnt Rec:</b>						
<b>Media Affected:</b>						
		Soil				
<b><u>Cleanups In My Community (CIMC)</u></b>						
<b>Grant ID:</b>	69601513				<b>ASMT Cntrl Sub :</b>	
<b>Grant Type:</b>	Section 128(a) State/Tribal				<b>Cleanup Cntrl Sub :</b>	
<b>EPA Region:</b>	04				<b>ASMT Asbestos :</b>	
<b>Ownership Entity:</b>	Government				<b>Cleanup Asbestos :</b>	
<b>Latitude Measure:</b>	27.953889				<b>ASMT Pcbcs :</b>	
<b>Longitude Measure:</b>	-82.447222				<b>Cleanup Pcbcs :</b>	
<b>Flag Cleanup Reqcd:</b>	Y				<b>ASMT Voccs :</b>	
<b>Flag IC Required:</b>	Y				<b>Cleanup Voccs :</b>	
<b>Stcntrbg:</b>					<b>ASMT Lead :</b>	
<b>Property Size:</b>	7.5				<b>Cleanup Lead :</b>	
<b>Flag IC in Place:</b>	Y				<b>ASMT Oth Metal :</b>	
<b>IC in Place Date:</b>	10/23/2011				<b>Cleanup Oth Metal :</b>	
<b>Prop Cntrl :</b>					<b>ASMT Pahs :</b>	Y
<b>Gov Cntrl :</b>	Y				<b>Cleanup Pahs :</b>	Y

Map Key	Number of Records	Direction	Distance (mi/ft)	Elev/Diff (ft)	Site	DB
<b>Permit Tools :</b>			<b>ASMT Oth Cont:</b>			
<b>Info DevICes :</b>			<b>Cleanup Oth Cont:</b>			
<b>Prop Fnding Type Cd:</b>	Hazardous			<b>ASMT Air :</b>		
<b>Ownshp Changed :</b>	N			<b>Cleanup Air :</b>		
<b>Sfillp Factor :</b>			<b>ASMT Drk Wat:</b>			
<b>Source Mapscale No:</b>	0			<b>Cleanup Drk Wat:</b>		
<b>Past Cml Acres:</b>			<b>ASMT Grd Water:</b>			
<b>Future Cml Acres:</b>			<b>Cleanup Grd Water:</b>			
<b>Past Grnspc Acres:</b>			<b>ASMT Sediments :</b>			
<b>Future Grnspc Acres:</b>			<b>Cleanup Sediments :</b>			
<b>Past Acres:</b>					<b>ASMT Soil :</b>	Y
<b>Future Acres:</b>					<b>Cleanup Soil :</b>	Y
<b>Past Res Acres:</b>	7.5			<b>ASMT Srf Water :</b>		
<b>Future Res Acres:</b>	7.5			<b>Cleanup Srf Water :</b>		
<b>St Enrollment Dt:</b>	12/09/2004			<b>Other Media :</b>		
<b>St Enrollment ID:</b>	BF290304001			<b>Unknown Media :</b>		
<b>St NFA Dt:</b>	11/03/2011			<b>Ready For Reuse :</b>		Y
<b>Assess Petrol Prod :</b>	Y			<b>Assess Amount:</b>		
<b>Cleanup Petrol Prod :</b>	Y			<b>Assess Fnd Ent Nm:</b>		
<b>Assess Start Dt:</b>			<b>Photo Available :</b>			
<b>Assess Cmpltn Dt:</b>			<b>Video Available :</b>			
<b>Cleanup Start Dt:</b>	06/11/2005			<b>Cleanup Acres:</b>		7.5
<b>Cleanup Cmpltn Dt:</b>	11/03/2011			<b>Cleanup Amount:</b>		2818
<b>Redev Start Dt:</b>			<b>Redev Acres:</b>			
<b>Redev Cleanup Jobs:</b>			<b>Redev Amount:</b>			
<b>Grant Recipient Nm:</b>	Florida Department of Environmental Protection					
<b>PropertyNm:</b>	12th Street Maintenance Yard Properties					
<b>Address:</b>	616 N. 12th Street					
<b>City:</b>	Tampa					
<b>State Code:</b>	FL					
<b>Zip Code:</b>	33602					
<b>Local Parcel No:</b>	A-18-29-19-ZZZ-000005-92680.0					
<b>Current Owner:</b>	City of Tampa					
<b>IC Data Address:</b>						
<b>Horizontal Collection Method:</b>	Global Positioning Method-Unspecified Parameters					
<b>Reference Point:</b>	Center of a Facility or Station					
<b>Horizontal Reference Datum:</b>	World Geodetic System of 1984					
<b>Other Description:</b>						
<b>Other Desc Cleaned Up:</b>						
<b>Assess Type:</b>						
<b>Assess Fund Entity:</b>						
<b>Cleanup Funding EntityNm:</b>	EPA					
<b>Cleanup Fund Entity:</b>	US EPA - State & Tribal Section 128(a) Funding					
<b>Redev Funding Entity Nm:</b>						
<b>Desc Hist:</b>	The property has primarily been owned by the City of Tampa and has been designated a Brownfield Area. The City of Tampa plans to redevelop the historically industrial area to an urbanized one to enhance utilization of the property. It has since been redeveloped into brand new apartments by a private firm.					
<b>Accmplisht Cnt Flag:</b>			<b>Vacant Housing:</b>		386	
<b>Coop Agreement No:</b>	00D13513			<b>Vacant Housing Pct:</b>		19.7
<b>Past Mltistry Acres:</b>			<b>Total Unemployed:</b>		132	
<b>Ftr Multistory Acres:</b>			<b>Unemployed Pct:</b>		4.62	

Map Key	Number of Records	Direction	Distance (mi/ft)	Elev/Diff (ft)	Site	DB
Assess Cadmium :					Radius:	.5
Clnup Cadmium :					Actvy Funded:	
Assess Chromium :					Redev Lvrgd Srce:	
Clnup Chromium :					AA Amt Funding:	
Assess Copper :					Flag Clnup Trmt Tech:	
Clnup Copper :					Excavation Disposal:	
Assess Iron :					Extrctn of Cntmnts:	
Clnup Iron :					Removal of Mats:	
Assess Nickel :					Rdctn of Cntmnts:	
Clnup Nickel :					Clnup of Structures:	
Assess Selenium :					Env EC Required:	
Clnup Selenium :					Flag EC Cover Tech:	
Assess Mercury :					Flag EC Security:	
Clnup Mercury :					Flag EC Immblyztn:	
Assess Arsenic :					Flag EC Eng Barriers:	
Clnup Arsenic :					Flag EC Other:	
Assess Bldg Mats :					Env IC in Place:	Y
Clnup Bldg Mats :					Env EC in Place:	
Assess oorair :					Env Clnup Jobs:	
Clnup oorair :					Sect 128 A State Trbl:	
Assess None :					Multipurpose:	
Clnup None :					Clnup Cst Shr Amt:	
Assess Pesticides :					RLF Loan Amount:	
Clnup Pesticides :					RLF Ln Cst Shr Amt:	
Assess Unknown :					Pro Income Amt:	
Clnup Unknown :					Dt RLF Loan Signed:	
Assess Svocs :					Repayment Period:	
Clnup Svocs :					Interest Rate:	
Clnup Unkn Media :					RLF Subgrant Amt:	
Redev Cmpltn Date:					Cost Share Amt:	
Pro Code:	RP				Env Pro Income Amt:	
FCA Fy:	FY18				Dt RLF Sbrgrnt Signd:	
Flag EC in Place:					Clnup Actvy Funded:	
Flag EC Required:					Below Poverty:	706
RFR Notation:	Y				Below Poverty Pct:	24.69
Gpa Type ID:	5				Median Income:	17595
Clnup Doc:	Y				Low Income:	989
Awp Catalyst Yn:					Low Income Pct:	34.58
Flag Prop Not Enrld:						
Redev Fund Entity:						
Gpa Type Desc:		Cleanup Activity				
AA Actvy Funded:						
AA Source of Funding:						
Clnup Trmt Tech Info:						
EC Data Address:						
EC Addl Info:						
Env IC Data Address:						
Other Forms of Doc:						
IC Addl Info:		Restrictive Covenant				
Highlights:		Through the leveraging of state and federal Brownfield incentives the former City of Tampa's 12th Street Maintenance facility has been transformed into 422 market rate residential units and mixed use commercial development. The site was the City's main transportation, roadway and equipment maintenance facility for many years. The site also contained a former waste water treatment plant that was abandoned and hidden below several				

Map Key	Number of Records	Direction	Distance (mi/ft)	Elev/Diff (ft)	Site	DB
---------	-------------------	-----------	------------------	----------------	------	----

onsite buildings. Learn how working together to build synergy within the public and private communities a once abandoned underutilized property became a key commercial development within the heart of the Channelside District in Tampa. See how participation and cooperation by the City, FDEP and the private developer achieved success using various incentives and funding to remove a stigmatized property in downtown Tampa.' Former Use: The property has primarily been owned by the City of Tampa and has been designated a Brownfield Area. The City of Tampa plans to redevelop the historically industrial area to an urbanized one to enhance utilization of the property. It has since been redeveloped into brand new apartments by a private firm.

**Property Alias:**

**Ctmnt Found:**

PAHs Petroleum Products

**Ctmnt Cleanedup:**

PAHs Petroleum Products

**Ctmnt Rec:**

**Media Affected:**

Soil

**Cleanups In My Community (CIMC)**

<b>Grant ID:</b>	69598504	<b>ASMT Cntrl Sub :</b>	
<b>Grant Type:</b>	Section 128(a) State/Tribal	<b>Cleanup Cntrl Sub :</b>	
<b>EPA Region:</b>	04	<b>ASMT Asbestos :</b>	
<b>Ownership Entity:</b>	Government	<b>Cleanup Asbestos :</b>	
<b>Latitude Measure:</b>	27.953889	<b>ASMT PcbS :</b>	
<b>Longitude Measure:</b>	-82.447222	<b>Cleanup PcbS :</b>	
<b>Flag Cleanup Reqcd:</b>	Y	<b>ASMT VocS :</b>	
<b>Flag IC Required:</b>	Y	<b>Cleanup VocS :</b>	
<b>Stcntrbg:</b>		<b>ASMT Lead :</b>	
<b>Property Size:</b>	7.5	<b>Cleanup Lead :</b>	
<b>Flag IC in Place:</b>	Y	<b>ASMT Oth Metal :</b>	
<b>IC in Place Date:</b>	10/23/2011	<b>Cleanup Oth Metal :</b>	
<b>Prop Cntrl :</b>		<b>ASMT PahS :</b>	Y
<b>Gov Cntrl :</b>	Y	<b>Cleanup PahS :</b>	Y
<b>Permit Tools :</b>		<b>ASMT Oth Cont:</b>	
<b>Info DevICes :</b>		<b>Cleanup Oth Cont:</b>	
<b>Prop Fnding Type Cd:</b>	Hazardous	<b>ASMT Air :</b>	
<b>Ownshp Changed :</b>	N	<b>Cleanup Air :</b>	
<b>Sfllp Factor :</b>		<b>ASMT Drk Wat:</b>	
<b>Source Mapscale No:</b>	0	<b>Cleanup Drk Wat:</b>	
<b>Past Cml Acres:</b>		<b>ASMT Grd Water:</b>	
<b>Future Cml Acres:</b>		<b>Cleanup Grd Water:</b>	
<b>Past Grnspc Acres:</b>		<b>ASMT Sediments :</b>	
<b>Future Grnspc Acres:</b>		<b>Cleanup Sediments :</b>	
<b>Past Acres:</b>		<b>ASMT Soil :</b>	Y
<b>Future Acres:</b>		<b>Cleanup Soil :</b>	Y
<b>Past Res Acres:</b>	7.5	<b>ASMT Srf Water :</b>	
<b>Future Res Acres:</b>	7.5	<b>Cleanup Srf Water :</b>	
<b>St Enrollment Dt:</b>	12/09/2004	<b>Other Media :</b>	
<b>St Enrollment ID:</b>	BF290304001	<b>Unknown Media :</b>	
<b>St NFA Dt:</b>	11/03/2011	<b>Ready For Reuse :</b>	Y
<b>Assess Petrol Prod :</b>	Y	<b>Assess Amount:</b>	
<b>Cleanup Petrol Prod :</b>	Y	<b>Assess Fnd Ent Nm:</b>	
<b>Assess Start Dt:</b>		<b>Photo Available :</b>	N
<b>Assess Cmpltn Dt:</b>		<b>Video Available :</b>	N

Map Key	Number of Records	Direction	Distance (mi/ft)	Elev/Diff (ft)	Site	DB
<b>Cleanup Start Dt:</b>	11/30/2005				<b>Cleanup Acres:</b>	
<b>Cleanup Cmpltn Dt:</b>	11/03/2011				<b>Cleanup Amount:</b>	126415.56
<b>Redev Start Dt:</b>					<b>Redev Acres:</b>	
<b>Redev Cleanup Jobs:</b>					<b>Redev Amount:</b>	
<b>Grant Recipient Nm:</b>	Florida Department of Environmental Protection					
<b>PropertyNm:</b>	12th Street Maintenance Yard Properties					
<b>Address:</b>	616 N. 12th Street					
<b>City:</b>	Tampa					
<b>State Code:</b>	FL					
<b>Zip Code:</b>	33602					
<b>Local Parcel No:</b>	A-18-29-19-ZZZ-000005-92680.0					
<b>Current Owner:</b>	City of Tampa					
<b>IC Data Address:</b>						
<b>Horizontal Collection Method:</b>	Global Positioning Method-Unspecified Parameters					
<b>Reference Point:</b>	Center of a Facility or Station					
<b>Horizontal Reference Datum:</b>	World Geodetic System of 1984					
<b>Other Description:</b>						
<b>Other Desc Cleaned Up:</b>						
<b>Assess Type:</b>						
<b>Assess Fund Entity:</b>						
<b>Cleanup Funding EntityNm:</b>	EPA					
<b>Cleanup Fund Entity:</b>	US EPA - State & Tribal Section 128(a) Funding					
<b>Redev Funding Entity Nm:</b>						
<b>Desc Hist:</b>	The property has primarily been owned by the City of Tampa and has been designated a Brownfield Area. The City of Tampa plans to redevelop the historically industrial area to an urbanized one to enhance utilization of the property. It has since been redeveloped into brand new apartments by a private firm.					
<b>Accmplisht Cnt Flag:</b>					<b>Vacant Housing:</b>	386
<b>Coop Agreement No:</b>	97484603				<b>Vacant Housing Pct:</b>	19.7
<b>Past Mltistry Acres:</b>					<b>Total Unemployed:</b>	132
<b>Ftr Multistory Acres:</b>					<b>Unemployed Pct:</b>	4.62
<b>Assess Cadmium :</b>					<b>Radius:</b>	.5
<b>Clnup Cadmium :</b>					<b>Actvy Funded:</b>	
<b>Assess Chromium :</b>					<b>Redev Lvrgd Srcs:</b>	
<b>Clnup Chromium :</b>					<b>AA Amt Funding:</b>	
<b>Assess Copper :</b>					<b>Flag Clnup Trmt Tech:</b>	
<b>Clnup Copper :</b>					<b>Excavation Disposal:</b>	
<b>Assess Iron :</b>					<b>Extrctn of Cntmnts:</b>	
<b>Clnup Iron :</b>					<b>Removal of Mats:</b>	
<b>Assess Nickel :</b>					<b>Rdctn of Cntmnts:</b>	
<b>Clnup Nickel :</b>					<b>Clnup of Structures:</b>	
<b>Assess Selenium :</b>					<b>Env EC Required:</b>	
<b>Clnup Selenium :</b>					<b>Flag EC Cover Tech:</b>	
<b>Assess Mercury :</b>					<b>Flag EC Security:</b>	
<b>Clnup Mercury :</b>					<b>Flag EC Immblyztn:</b>	
<b>Assess ArsenIC :</b>					<b>Flag EC Eng Barriers:</b>	
<b>Clnup ArsenIC :</b>					<b>Flag EC Other:</b>	
<b>Assess Bldg Mats :</b>					<b>Env IC in Place:</b>	Y
<b>Clnup Bldg Mats :</b>					<b>Env EC in Place:</b>	
<b>Assess oorair :</b>					<b>Env Clnup Jobs:</b>	
<b>Clnup oorair :</b>					<b>Sect 128 A State Trbl:</b>	
<b>Assess None :</b>					<b>Multipurpose:</b>	

Map Key	Number of Records	Direction	Distance (mi/ft)	Elev/Diff (ft)	Site	DB
---------	-------------------	-----------	------------------	----------------	------	----

<b>Clnup None :</b>					<b>Clnup Cst Shr Amt:</b>	
<b>Assess Pesticides :</b>					<b>RLF Loan Amount:</b>	
<b>Clnup Pesticides :</b>					<b>RLF Ln Cst Shr Amt:</b>	
<b>Assess Unknown :</b>					<b>Pro Income Amt:</b>	
<b>Clnup Unknown :</b>					<b>Dt RLF Loan Signed:</b>	
<b>Assess Svocs :</b>					<b>Repayment Period:</b>	
<b>Clnup Svocs :</b>					<b>Interest Rate:</b>	
<b>Clnup Unkn Media :</b>					<b>RLF Subgrant Amt:</b>	
<b>Redev Cmpltn Date:</b>					<b>Cost Share Amt:</b>	
<b>Pro Code:</b>	RP				<b>Env Pro Income Amt:</b>	
<b>FCA Fy:</b>	FY18				<b>Dt RLF Sbrgrnt Signd:</b>	
<b>Flag EC in Place:</b>					<b>Clnup Actvy Funded:</b>	
<b>Flag EC Required:</b>					<b>Below Poverty:</b>	706
<b>RFR Notation:</b>	Y				<b>Below Poverty Pct:</b>	24.69
<b>Gpa Type ID:</b>	5				<b>Median Income:</b>	17595
<b>Clnup Doc:</b>					<b>Low Income:</b>	989
<b>Awp Catalyst Yn:</b>					<b>Low Income Pct:</b>	34.58

**Flag Prop Not Enrld:**

**Redev Fund Entity:**

**Gpa Type Desc:** Cleanup Activity

**AA Actvy Funded:**

**AA Source of Funding:**

**Clnup Trmt Tech Info:**

**EC Data Address:**

**EC Addl Info:**

**Env IC Data Address:**

**Other Forms of Doc:**

**IC Addl Info:**

Restrictive Covenant

**Highlights:** 'Through the leveraging of state and federal Brownfield incentives the former City of Tampa's 12th Street Maintenance facility has been transformed into 422 market rate residential units and mixed use commercial development. The site was the City's main transportation, roadway and equipment maintenance facility for many years. The site also contained a former waste water treatment plant that was abandoned and hidden below several onsite buildings. Learn how working together to build synergy within the public and private communities a once abandoned underutilized property became a key commercial development within the heart of the Channelside District in Tampa. See how participation and cooperation by the City, FDEP and the private developer achieved success using various incentives and funding to remove a stigmatized property in downtown Tampa.' Former Use: The property has primarily been owned by the City of Tampa and has been designated a Brownfield Area. The City of Tampa plans to redevelop the historically industrial area to an urbanized one to enhance utilization of the property. It has since been redeveloped into brand new apartments by a private firm.

**Property Alias:**

**Ctmnt Found:** PAHs Petroleum Products

**Ctmnt Cleanedup:** PAHs Petroleum Products

**Ctmnt Rec:**

**Media Affected:**

Soil

**Cleanups In My Community (CIMC)**

<b>Grant ID:</b>	69601513	<b>ASMT Cntrl Sub :</b>
<b>Grant Type:</b>	Section 128(a) State/Tribal	<b>Cleanup Cntrl Sub :</b>
<b>EPA Region:</b>	04	<b>ASMT Asbestos :</b>
<b>Ownership Entity:</b>	Government	<b>Cleanup Asbestos :</b>

Map Key	Number of Records	Direction	Distance (mi/ft)	Elev/Diff (ft)	Site	DB
Latitude Measure:	27.953889				ASMT PcbS :	
Longitude Measure:	-82.447222				Cleanup PcbS :	
Flag Cleanup Req'd:	Y				ASMT Vocs :	
Flag IC Required:	Y				Cleanup Vocs :	
Stcntrbg:					ASMT Lead :	
Property Size:	7.5				Cleanup Lead :	
Flag IC in Place:	Y				ASMT Oth Metal :	
IC in Place Date:	10/23/2011				Cleanup Oth Metal :	
Prop Cntrl :					ASMT Pahs :	Y
Gov Cntrl :	Y				Cleanup Pahs :	Y
Permit Tools :					ASMT Oth Cont:	
Info DevICes :					Cleanup Oth Cont:	
Prop Fnding Type Cd:	Hazardous				ASMT Air :	
Ownshp Changed :	N				Cleanup Air :	
Sflp Factor :					ASMT Drk Wat:	
Source Mapscale No:	0				Cleanup Drk Wat:	
Past Cml Acres:					ASMT Grd Water:	
Future Cml Acres:					Cleanup Grd Water:	
Past Grnspc Acres:					ASMT Sediments :	
Future Grnspc Acres:					Cleanup Sediments :	
Past Acres:					ASMT Soil :	Y
Future Acres:					Cleanup Soil :	Y
Past Res Acres:	7.5				ASMT Srf Water :	
Future Res Acres:	7.5				Cleanup Srf Water :	
St Enrollment Dt:	12/09/2004				Other Media :	
St Enrollment ID:	BF290304001				Unknown Media :	
St NFA Dt:	11/03/2011				Ready For Reuse :	Y
Assess Petrol Prod :	Y				Assess Amount:	
Cleanup Petrol Prod :	Y				Assess Fnd Ent Nm:	
Assess Start Dt:					Photo Available :	N
Assess Cmpltn Dt:					Video Available :	N
Cleanup Start Dt:					Cleanup Acres:	
Cleanup Cmpltn Dt:					Cleanup Amount:	
Redev Start Dt:					Redev Acres:	
Redev Cleanup Jobs:					Redev Amount:	
Grant Recipient Nm:		Florida Department of Environmental Protection				
PropertyNm:		12th Street Maintenance Yard Properties				
Address:		616 N. 12th Street				
City:		Tampa				
State Code:		FL				
Zip Code:		33602				
Local Parcel No:		A-18-29-19-ZZZ-000005-92680.0				
Current Owner:		City of Tampa				
IC Data Address:						
Horizontal Collection Method:		Global Positioning Method-Unspecified Parameters				
Reference Point:		Center of a Facility or Station				
Horizontal Reference Datum:		World Geodetic System of 1984				
Other Description:						
Other Desc Cleaned Up:						
Assess Type:						
Assess Fund Entity:						
Cleanup Funding EntityNm:						

**Cleanup Fund Entity:**

**Redev Funding Entity Nm:**

**Desc Hist:**

The property has primarily been owned by the City of Tampa and has been designated a Brownfield Area. The City of Tampa plans to redevelop the historically industrial area to an urbanized one to enhance utilization of the property. It has since been redeveloped into brand new apartments by a private firm.

**Accmplisht Cnt Flag:**

**Coop Agreement No:** 00D13513

**Past Mltistry Acres:**

**Ftr Multistory Acres:**

**Assess Cadmium :**

**Clnup Cadmium :**

**Assess Chromium :**

**Clnup Chromium :**

**Assess Copper :**

**Clnup Copper :**

**Assess Iron :**

**Clnup Iron :**

**Assess Nickel :**

**Clnup Nickel :**

**Assess Selenium :**

**Clnup Selenium :**

**Assess Mercury :**

**Clnup Mercury :**

**Assess ArsenIC :**

**Clnup ArsenIC :**

**Assess Bldg Mats :**

**Clnup Bldg Mats :**

**Assess oorair :**

**Clnup oorair :**

**Assess None :**

**Clnup None :**

**Assess Pesticides :**

**Clnup Pesticides :**

**Assess Unknown :**

**Clnup Unknown :**

**Assess Svocs :**

**Clnup Svocs :**

**Clnup Unkn Media :**

**Redev Cmpltn Date:**

**Pro Code:** RP

**FCA Fy:** FY19

**Flag EC in Place:**

**Flag EC Required:**

**RFR Notation:** Y

**Gpa Type ID:** 6

**Clnup Doc:** N

**Awp Catalyst Yn:**

**Flag Prop Not Enrld:**

**Redev Fund Entity:**

**Gpa Type Desc:**

Acres Cleaned Up

**AA Actvy Funded:**

**Vacant Housing:**

386

**Vacant Housing Pct:**

19.7

**Total Unemployed:**

132

**Unemployed Pct:**

4.62

**Radius:**

.5

**Actvy Funded:**

**Redev Lvrgd SrCs:**

**AA Amt Funding:**

**Flag Clnup Trmt Tech:**

**Excavation Disposal:**

**Extrctn of Cntmnts:**

**Removal of Mats:**

**Rdctn of Cntmnts:**

**Clnup of Structures:**

**Env EC Required:**

**Flag EC Cover Tech:**

**Flag EC Security:**

**Flag EC Immblytn:**

**Flag EC Eng Barriers:**

**Flag EC Other:**

**Env IC in Place:** Y

**Env EC in Place:**

**Env Clnup Jobs:**

**Sect 128 A State Trbl:**

**Multipurpose:**

**Clnup Cst Shr Amt:**

**RLF Loan Amount:**

**RLF Ln Cst Shr Amt:**

**Pro Income Amt:**

**Dt RLF Loan Signed:**

**Repayment Period:**

**Interest Rate:**

**RLF Subgrant Amt:**

**Cost Share Amt:**

**Env Pro Income Amt:**

**Dt RLF Sbrgrnt Signd:**

**Clnup Actvy Funded:**

**Below Poverty:** 706

**Below Poverty Pct:** 24.69

**Median Income:** 17595

**Low Income:** 989

**Low Income Pct:** 34.58



Map Key	Number of Records	Direction	Distance (mi/ft)	Elev/Diff (ft)	Site	DB
---------	-------------------	-----------	------------------	----------------	------	----

**AA Source of Funding:**

**Clnup Trmt Tech Info:**

**EC Data Address:**

**EC Addl Info:**

**Env IC Data Address:**

**Other Forms of Doc:**

**IC Addl Info:**

Restrictive Covenant

**Highlights:**

'Through the leveraging of state and federal Brownfield incentives the former City of Tampa's 12th Street Maintenance facility has been transformed into 422 market rate residential units and mixed use commercial development. The site was the City's main transportation, roadway and equipment maintenance facility for many years. The site also contained a former waste water treatment plant that was abandoned and hidden below several onsite buildings. Learn how working together to build synergy within the public and private communities a once abandoned underutilized property became a key commercial development within the heart of the Channelside District in Tampa. See how participation and cooperation by the City, FDEP and the private developer achieved success using various incentives and funding to remove a stigmatized property in downtown Tampa.' Former Use: The property has primarily been owned by the City of Tampa and has been designated a Brownfield Area. The City of Tampa plans to redevelop the historically industrial area to an urbanized one to enhance utilization of the property. It has since been redeveloped into brand new apartments by a private firm.

**Property Alias:**

**Ctmnt Found:**

PAHs Petroleum Products

**Ctmnt Cleanedup:**

PAHs Petroleum Products

**Ctmnt Rec:**

**Media Affected:**

Soil

[288](#)

10 of 19

W

0.00 /  
0.00

8.56 /  
-3

**FORMER 12TH ST MAINT YARD  
1120 E TWIGGS ST  
TAMPA FL 33602**

WELL  
SURVEILLANCE

**Facility ID:** 9807370

**County:** HILLSBOROUGH

**Project ID:** SUPER

**Longitude:** -82.44837

**Req No:**

**Latitude:** 27.953329

**Loc ID:** 101319

**GPS Date:** 8/7/2012 0:00:00

**GPS ID:** 101319

**Datum:**

**Type:** PETROLEUM

**Software:** Risk\_Aerial\_Entry

**Insp CHD:** DCEH

**Streetside:**

**HAE:**

**Agency:** DOH

**Loc Method:** DPHO - Georeferenced Aerial Photograph

**Insp F Name:** MICHAEL

**Insp L Name:** BERRY

**Comment:** 6/28/2005 LEAK AUTOPSY AND 1995 FDOT AERIAL

[288](#)

11 of 19

W

0.00 /  
0.00

8.56 /  
-3

**CITY OF TAMPA-12TH ST YARD  
BROWNFIELD SITE  
612 N 12TH ST  
TAMPA FL 33602**

WELL  
SURVEILLANCE

**Facility ID:** 8625662

**County:** HILLSBOROUGH

**Project ID:** SUPER

**Longitude:** -82.447225

**Req No:**

**Latitude:** 27.954111

**Loc ID:** 223235

**GPS Date:** 5/13/2009 0:00:00

**GPS ID:** 223235

**Datum:**

**Type:** PETROLEUM

**Software:**

Map Key	Number of Records	Direction	Distance (mi/ft)	Elev/Diff (ft)	Site	DB
Insp CHD:	DCEH				Streetside:	
HAE:					Agency:	HSEW
Loc Method:		DPHO - Georeferenced Aerial Photograph				
Insp F Name:		WILLIAM				
Insp L Name:		MEARS				
Comment:		CORRECTED GPS WITH SITE PLAN AND AERIAL.				

[288](#) 12 of 19 W 0.00 / 0.00 8.56 / -3 CITY OF TAMPA- 12TH ST YARD BROWNFIELDS SITE 612 N 12TH ST TAMPA FL 33602 [DWM CONTAM](#)

<b>Program Area:</b>	Storage Tanks	<b>Method:</b>	
<b>Site ID:</b>		<b>Datum:</b>	
<b>District:</b>		<b>Related Party ID:</b>	
<b>Site Status:</b>		<b>Primary RP Role:</b>	
<b>Facility ID:</b>	8625662	<b>RP Begin Date:</b>	
<b>Section:</b>	18	<b>RP Address1:</b>	
<b>Township:</b>	29S	<b>RP Address2:</b>	
<b>County:</b>	HILLSBOROUGH	<b>RP City:</b>	
<b>Range:</b>	19E	<b>RP State:</b>	
<b>Facility Type:</b>		<b>RP Zip5:</b>	
<b>Rank:</b>		<b>RP Zip4:</b>	
<b>Operator:</b>		<b>RP Phone:</b>	
<b>Phone:</b>		<b>RP Extension:</b>	
<b>Name Changed:</b>		<b>Rp Bad Addr Ind:</b>	
<b>Addr Changed:</b>		<b>RP Name:</b>	
<b>Contact:</b>			
<b>Facility Type:</b>			

**Program Details**

<b>Facility Status:</b>	CLOSED	<b>Staff Assigned:</b>	
<b>Offsite Contam:</b>		<b>Priority:</b>	
<b>Priority Score:</b>	10	<b>Score Effective Dt:</b>	
<b>Project Coordinato:</b>		<b>Score When Ranked:</b>	
<b>Program Eligible:</b>		<b>District:</b>	SWD
<b>Ineligible:</b>		<b>Datum:</b>	0
<b>Program Area:</b>		<b>Method:</b>	AGPS
<b>Site Manager:</b>		<b>Lat DD:</b>	27
<b>Discharge Date:</b>		<b>Lat MM:</b>	57
<b>Discharge Eligibil:</b>		<b>Lat SS:</b>	14.7983
<b>Eligibility Progm:</b>		<b>Long DD:</b>	82
<b>Cleanup Status:</b>		<b>Long MM:</b>	26
<b>Closure Type:</b>		<b>Long SS:</b>	50.0058
<b>Closure Date:</b>			

[288](#) 13 of 19 W 0.00 / 0.00 8.56 / -3 TAMPA CITY-12TH ST MAINT YD AKA/SEAPORT TOWN CTR 616 N 12TH ST (AT RAYMOND & EVA ST) [DWM CONTAM](#)

Map Key	Number of Records	Direction	Distance (mi/ft)	Elev/Diff (ft)	Site	DB
---------	-------------------	-----------	------------------	----------------	------	----

TAMPA FL

<b>Program Area:</b>		<b>Method:</b>
<b>Site ID:</b>	9807370	<b>Datum:</b>
<b>District:</b>	SWD	<b>Related Party ID:</b>
<b>Site Status:</b>		<b>Primary RP Role:</b>
<b>Facility ID:</b>		<b>RP Begin Date:</b>
<b>Section:</b>		<b>RP Address1:</b>
<b>Township:</b>		<b>RP Address2:</b>
<b>County:</b>	Hillsborough	<b>RP City:</b>
<b>Range:</b>		<b>RP State:</b>
<b>Facility Type:</b>		<b>RP Zip5:</b>
<b>Rank:</b>		<b>RP Zip4:</b>
<b>Operator:</b>		<b>RP Phone:</b>
<b>Phone:</b>		<b>RP Extension:</b>
<b>Name Changed:</b>		<b>Rp Bad Addr Ind:</b>
<b>Addr Changed:</b>		<b>RP Name:</b>
<b>Contact:</b>		
<b>Facility Type:</b>	H - Local Government	

Program Details

<b>Facility Status:</b>		<b>Staff Assigned:</b>
<b>Offsite Contam:</b>		<b>Priority:</b>
<b>Priority Score:</b>		<b>Score Effective Dt:</b>
<b>Project Coordinato:</b>		<b>Score When Ranked:</b>
<b>Program Eligible:</b>		<b>District:</b>
<b>Ineligible:</b>		<b>Datum:</b>
<b>Program Area:</b>	PETROLEUM	<b>Method:</b>
<b>Site Manager:</b>	-	<b>Lat DD:</b>
<b>Discharge Date:</b>	06/28/2005	<b>Lat MM:</b>
<b>Discharge Eligibil:</b>	I	<b>Lat SS:</b>
<b>Eligibility Progrm:</b>	-	<b>Long DD:</b>
<b>Cleanup Status:</b>	ON HOLD-STCM	<b>Long MM:</b>
<b>Closure Type:</b>	-	<b>Long SS:</b>
<b>Closure Date:</b>	-	

Program Details

<b>Facility Status:</b>		<b>Staff Assigned:</b>
<b>Offsite Contam:</b>		<b>Priority:</b>
<b>Priority Score:</b>		<b>Score Effective Dt:</b>
<b>Project Coordinato:</b>		<b>Score When Ranked:</b>
<b>Program Eligible:</b>		<b>District:</b>
<b>Ineligible:</b>		<b>Datum:</b>
<b>Program Area:</b>	PETROLEUM	<b>Method:</b>
<b>Site Manager:</b>	-	<b>Lat DD:</b>
<b>Discharge Date:</b>	03/02/2005	<b>Lat MM:</b>
<b>Discharge Eligibil:</b>	I	<b>Lat SS:</b>
<b>Eligibility Progrm:</b>	-	<b>Long DD:</b>

Map Key	Number of Records	Direction	Distance (mi/ft)	Elev/Diff (ft)	Site	DB
Cleanup Status:	ON HOLD-STCM				Long MM:	-
Closure Type:	-				Long SS:	-
Closure Date:	-					

<a href="#">288</a>	14 of 19	W	0.00 / 0.00	8.56 / -3	TAMPA CITY-DPW STORE 612 N 12TH ST TAMPA FL 33602	TANK
Fac ID:	8735278				County Desc:	HILLSBOROUGH
Facility Type:	Local Government				Latdd:	27
Method:	UNVR				Latmm:	58
Fac Phone:	8132238013				Latss:	0
Owner ID:	21538				Longdd:	82
Owner City:	TAMPA				Longmm:	32
Owner State:	FL				Longss:	0
Owner Zip:	33607					
Owner Name:	TAMPA CITY					
Owner Address:	1508 N CLARK AVE					
Owner Address2:						
Contact:	RICK SCHONDER					
Phone:	8133481005					
Oculus Docs Inventory URL:	<a href="https://eriservice7.ecologeris.com/ErisExt/flo/ocure.ashx?ID=8735278&amp;CAT=11">https://eriservice7.ecologeris.com/ErisExt/flo/ocure.ashx?ID=8735278&amp;CAT=11</a>					
Information Portal Facility URL:	<a href="http://prodenv.dep.state.fl.us/DepNexus/public/facilitysearch?pagination=true&amp;facility.id=8735278">http://prodenv.dep.state.fl.us/DepNexus/public/facilitysearch?pagination=true&amp;facility.id=8735278</a>					
Information Portal Doc URL:	<a href="http://prodenv.dep.state.fl.us/DepNexus/public/electronic-documents/8735278/facility!search">http://prodenv.dep.state.fl.us/DepNexus/public/electronic-documents/8735278/facility!search</a>					

<a href="#">288</a>	15 of 19	W	0.00 / 0.00	8.56 / -3	CITY OF TAMPA- 12TH ST YARD BROWNFIELDS SITE 612 N 12TH ST TAMPA FL 33602	UST
Facility ID:	8625662				County:	HILLSBOROUGH
Facility Status:	CLOSED				Lat/Long Method:	AGPS
Facility Type:	H				Lat DD:	27
Type Desc:	Local Government				Lat MM:	57
Facility Phone:	8133481094				Lat SS:	13
Dep Co:	P				Long DD:	82
Owner ID:	21538				Long MM:	26
Owner Phone:	8133481005				Long SS:	54
Owner:	TAMPA CITY					
Owner Address1:	1508 N CLARK AVE					
Owner Address2:						
Owner City:	TAMPA					
Owner State:	FL					
Owner Zip 5:	33607					
Contact:	RICK SCHONDER					
Source:	Tank Facility - All Locations and Tank Information; Tank Facility - All Locations and Owner Information					
Oculus Docs Inventory URL:	<a href="https://eriservice7.ecologeris.com/ErisExt/flo/ocure.ashx?ID=8625662&amp;CAT=11">https://eriservice7.ecologeris.com/ErisExt/flo/ocure.ashx?ID=8625662&amp;CAT=11</a>					
Information Portal Fac URL:	<a href="http://prodenv.dep.state.fl.us/DepNexus/public/facilitysearch?pagination=true&amp;facility.id=8625662">http://prodenv.dep.state.fl.us/DepNexus/public/facilitysearch?pagination=true&amp;facility.id=8625662</a>					
Information Portal Doc URL:	<a href="http://prodenv.dep.state.fl.us/DepNexus/public/electronic-documents/8625662/facility!search">http://prodenv.dep.state.fl.us/DepNexus/public/electronic-documents/8625662/facility!search</a>					

**Tank Information**

<b>Tank ID:</b>	2				<b>Capacity:</b>	10000
<b>Tank Status:</b>	B - REMOVED FROM SITE				<b>Substance:</b>	B - Unleaded Gas
<b>Status Date:</b>	06-SEP-2005				<b>Placement:</b>	UNDERGROUND
<b>Installation Date:</b>	01-JUL-1983				<b>Tank Vessel Indic:</b>	TANK
<b>Tank Desc:</b>						

**Tank Information**

<b>Tank ID:</b>	9				<b>Capacity:</b>	1500
<b>Tank Status:</b>	B - REMOVED FROM SITE				<b>Substance:</b>	A - Leaded Gas
<b>Status Date:</b>	31-JUL-1989				<b>Placement:</b>	UNDERGROUND
<b>Installation Date:</b>	01-JAN-1958				<b>Tank Vessel Indic:</b>	TANK
<b>Tank Desc:</b>						

**Tank Information**

<b>Tank ID:</b>	6				<b>Capacity:</b>	1000
<b>Tank Status:</b>	B - REMOVED FROM SITE				<b>Substance:</b>	A - Leaded Gas
<b>Status Date:</b>					<b>Placement:</b>	UNDERGROUND
<b>Installation Date:</b>	01-JAN-1958				<b>Tank Vessel Indic:</b>	TANK
<b>Tank Desc:</b>						

**Tank Information**

<b>Tank ID:</b>	5				<b>Capacity:</b>	4000
<b>Tank Status:</b>	B - REMOVED FROM SITE				<b>Substance:</b>	D - Vehicular Diesel
<b>Status Date:</b>					<b>Placement:</b>	UNDERGROUND
<b>Installation Date:</b>	01-JAN-1958				<b>Tank Vessel Indic:</b>	TANK
<b>Tank Desc:</b>						

**Tank Information**

<b>Tank ID:</b>	8				<b>Capacity:</b>	1500
<b>Tank Status:</b>	B - REMOVED FROM SITE				<b>Substance:</b>	A - Leaded Gas
<b>Status Date:</b>					<b>Placement:</b>	UNDERGROUND
<b>Installation Date:</b>	01-JAN-1958				<b>Tank Vessel Indic:</b>	TANK
<b>Tank Desc:</b>						

**Tank Information**

<b>Tank ID:</b>	1				<b>Capacity:</b>	10000
<b>Tank Status:</b>	B - REMOVED FROM SITE				<b>Substance:</b>	D - Vehicular Diesel
<b>Status Date:</b>	06-SEP-2005				<b>Placement:</b>	UNDERGROUND
<b>Installation Date:</b>	01-JUL-1983				<b>Tank Vessel Indic:</b>	TANK
<b>Tank Desc:</b>						

**Tank Information**

Map Key	Number of Records	Direction	Distance (mi/ft)	Elev/Diff (ft)	Site	DB
---------	-------------------	-----------	------------------	----------------	------	----

<b>Tank ID:</b>	7				<b>Capacity:</b>	1500
<b>Tank Status:</b>	B - REMOVED FROM SITE				<b>Substance:</b>	A - Leaded Gas
<b>Status Date:</b>					<b>Placement:</b>	UNDERGROUND
<b>Installation Date:</b>	01-JAN-1958				<b>Tank Vessel Indic:</b>	TANK
<b>Tank Desc:</b>						

**Tank Information**

<b>Tank ID:</b>	3				<b>Capacity:</b>	10000
<b>Tank Status:</b>	B - REMOVED FROM SITE				<b>Substance:</b>	B - Unleaded Gas
<b>Status Date:</b>	12-OCT-2005				<b>Placement:</b>	UNDERGROUND
<b>Installation Date:</b>	01-JUL-1983				<b>Tank Vessel Indic:</b>	TANK
<b>Tank Desc:</b>						

**Tank Information**

<b>Tank ID:</b>	4				<b>Capacity:</b>	4000
<b>Tank Status:</b>	B - REMOVED FROM SITE				<b>Substance:</b>	A - Leaded Gas
<b>Status Date:</b>	01-MAR-2006				<b>Placement:</b>	UNDERGROUND
<b>Installation Date:</b>	01-JAN-1958				<b>Tank Vessel Indic:</b>	TANK
<b>Tank Desc:</b>						

**Tank Information**

<b>Tank ID:</b>	10				<b>Capacity:</b>	500
<b>Tank Status:</b>	B - REMOVED FROM SITE				<b>Substance:</b>	L - Waste Oil
<b>Status Date:</b>	01-JUN-1997				<b>Placement:</b>	UNDERGROUND
<b>Installation Date:</b>	01-JUL-1983				<b>Tank Vessel Indic:</b>	TANK
<b>Tank Desc:</b>						

<a href="#">288</a>	16 of 19	W	0.00 / 0.00	8.56 / -3	TAMPA CITY-12TH ST MAINT YD AKA/SEAPORT TOWN CTR 616 N 12TH ST (AT RAYMOND & EVA ST) TAMPA FL 33602	UST
---------------------	----------	---	-------------	-----------	--	-----

<b>Facility ID:</b>	9807370				<b>County:</b>	HILLSBOROUGH
<b>Facility Status:</b>	CLOSED				<b>Lat/Long Method:</b>	
<b>Facility Type:</b>	H				<b>Lat DD:</b>	
<b>Type Desc:</b>	Local Government				<b>Lat MM:</b>	
<b>Facility Phone:</b>	8133481094				<b>Lat SS:</b>	
<b>Dep Co:</b>	P				<b>Long DD:</b>	
<b>Owner ID:</b>	21538				<b>Long MM:</b>	
<b>Owner Phone:</b>	8133481005				<b>Long SS:</b>	
<b>Owner:</b>	TAMPA CITY					
<b>Owner Address1:</b>	1508 N CLARK AVE					
<b>Owner Address2:</b>						
<b>Owner City:</b>	TAMPA					
<b>Owner State:</b>	FL					
<b>Owner Zip 5:</b>	33607					

Map Key	Number of Records	Direction	Distance (mi/ft)	Elev/Diff (ft)	Site	DB
---------	-------------------	-----------	------------------	----------------	------	----

**Contact:** RICK SCHONDER  
**Source:** Tank Facility - All Locations and Tank Information; Tank Facility - All Locations and Owner Information  
**Oculus Docs Inventory URL:** https://erisservice7.ecologeris.com/ErisExt/flo/ocure.ashx?ID=9807370&CAT=11  
**Information Portal Fac URL:** http://prodenv.dep.state.fl.us/DepNexus/public/facilitysearch?pagination=true&facility.id=9807370  
**Information Portal Doc URL:** http://prodenv.dep.state.fl.us/DepNexus/public/electronic-documents/9807370/facility!search

**Tank Information**

<b>Tank ID:</b>	1	<b>Capacity:</b>	500
<b>Tank Status:</b>	B - REMOVED FROM SITE	<b>Substance:</b>	A - Leaded Gas
<b>Status Date:</b>		<b>Placement:</b>	UNDERGROUND
<b>Installation Date:</b>		<b>Tank Vessel Indic:</b>	TANK
<b>Tank Desc:</b>			

**Tank Information**

<b>Tank ID:</b>	2	<b>Capacity:</b>	2000
<b>Tank Status:</b>	B - REMOVED FROM SITE	<b>Substance:</b>	Y - Unknown/Not Reported
<b>Status Date:</b>		<b>Placement:</b>	UNDERGROUND
<b>Installation Date:</b>		<b>Tank Vessel Indic:</b>	TANK
<b>Tank Desc:</b>			

<a href="#">288</a>	17 of 19	W	0.00 / 0.00	8.56 / -3	TAMPA CITY-12TH ST MAINT YD AKA/SEAPORT TOWN CTR 616 NORTH 12TH STREET TAMPA FL 33602	ERIC
---------------------	----------	---	-------------	-----------	--	------

<b>Eric ID:</b>	ERIC_6570	<b>Offste Contami Key:</b>	CONTAMUNKNOWN
<b>Site Status:</b>	CLOSEDWCOND	<b>Se Anno Cad Data:</b>	
<b>Source Facility ID:</b>	9807370	<b>State:</b>	FL
<b>District:</b>	SWD	<b>County Name:</b>	Hillsborough
<b>WMD:</b>	SWFWMD	<b>County ID:</b>	29
<b>ICR Indicator:</b>	YES	<b>X:</b>	-82.4483734048171
<b>Discharge Date:</b>		<b>Y:</b>	27.9533341971432
<b>Method ID:</b>	DPHO	<b>Lat DD:</b>	27
<b>Object of Interest:</b>	FACIL	<b>Lat MM:</b>	57
<b>Proximit to Object:</b>	ADMIN	<b>Lat SS:</b>	
<b>Collector Username:</b>	ERIC_ICR_INIT_LOAD	<b>Long DD:</b>	82
<b>Collect Date:</b>	2012/09/21 10:47:20+00	<b>Long MM:</b>	26
<b>Map Source:</b>	imagery_04_09	<b>Long SS:</b>	
<b>Map Source Scale:</b>	1250	<b>Gis Albx:</b>	552358.15
<b>Intrpolation Scale:</b>		<b>Gis Alby:</b>	439571.17
<b>Coord Accuracy ID:</b>	4	<b>Datum ID:</b>	NAD83
<b>Site Phase Dsc:</b>	Phase 5 - Cleanup Complete	<b>Geometry:</b>	
<b>Site Name:</b>	SEAPORT TOWN CENTER/12TH STREET MAINTENANCE YARD		
<b>Documents:</b>	https://prodenv.dep.state.fl.us/DepNexus/public/electronic-documents/ERIC_6570/gis-facility!search		

**Program Details**

**Program:** CERCLA Site Screening Program

Map Key	Number of Records	Direction	Distance (mi/ft)	Elev/Diff (ft)	Site	DB
---------	-------------------	-----------	------------------	----------------	------	----

**Program Type:** CERCLA  
**Program Status:** COMPLETE  
**Site Manager:**

**Program Details**

**Program:** State and Tribal Response Program (SRP)  
**Program Type:** SRP  
**Program Status:** COMPLETEWITHCOND  
**Site Manager:**

**Program Details**

**Program:** Responsible Party Cleanup  
**Program Type:** RESPONSPARTY  
**Program Status:** COMPLETEWITHCOND  
**Site Manager:**

**Program Details**

**Program:** Brownfield Site Rehabilitation  
**Program Type:** BROWNFIELDS  
**Program Status:** COMPLETEWITHCOND  
**Site Manager:**

<a href="#">288</a>	18 of 19	W	0.00 / 0.00	8.56 / -3	SEAPORT TOWN CENTER/12TH STREET MAINTENANCE YARD 616 NORTH 12TH STREET TAMPA FL	DWM CONTAM
---------------------	----------	---	-------------	-----------	---	------------

<b>Program Area:</b>		<b>Method:</b>
<b>Site ID:</b>	ERIC_6570	<b>Datum:</b>
<b>District:</b>	SWD	<b>Related Party ID:</b>
<b>Site Status:</b>	Closed with Conditions	<b>Primary RP Role:</b>
<b>Facility ID:</b>		<b>RP Begin Date:</b>
<b>Section:</b>		<b>RP Address1:</b>
<b>Township:</b>		<b>RP Address2:</b>
<b>County:</b>	Hillsborough	<b>RP City:</b>
<b>Range:</b>		<b>RP State:</b>
<b>Facility Type:</b>		<b>RP Zip5:</b>
<b>Rank:</b>		<b>RP Zip4:</b>
<b>Operator:</b>		<b>RP Phone:</b>
<b>Phone:</b>		<b>RP Extension:</b>
<b>Name Changed:</b>		<b>Rp Bad Addr Ind:</b>
<b>Addr Changed:</b>		<b>RP Name:</b>
<b>Contact:</b>		
<b>Facility Type:</b>		

**Program Details**



<b>Facility Status:</b>					<b>Staff Assigned:</b>	
<b>Offsite Contam:</b>					<b>Priority:</b>	
<b>Priority Score:</b>					<b>Score Effective Dt:</b>	
<b>Project Coordinato:</b>					<b>Score When Ranked:</b>	
<b>Program Eligible:</b>					<b>District:</b>	
<b>Ineligible:</b>					<b>Datum:</b>	NAD83
<b>Program Area:</b>	RESPONSPARTY				<b>Method:</b>	DPHO
<b>Site Manager:</b>					<b>Lat DD:</b>	27
<b>Discharge Date:</b>					<b>Lat MM:</b>	57
<b>Discharge Eligibil:</b>					<b>Lat SS:</b>	11.9844
<b>Eligibility Progm:</b>					<b>Long DD:</b>	82
<b>Cleanup Status:</b>					<b>Long MM:</b>	26
<b>Closure Type:</b>					<b>Long SS:</b>	54.132
<b>Closure Date:</b>						

**Program Details**

<b>Facility Status:</b>					<b>Staff Assigned:</b>	
<b>Offsite Contam:</b>					<b>Priority:</b>	
<b>Priority Score:</b>					<b>Score Effective Dt:</b>	
<b>Project Coordinato:</b>					<b>Score When Ranked:</b>	
<b>Program Eligible:</b>					<b>District:</b>	
<b>Ineligible:</b>					<b>Datum:</b>	NAD83
<b>Program Area:</b>	BROWNFIELDS				<b>Method:</b>	DPHO
<b>Site Manager:</b>					<b>Lat DD:</b>	27
<b>Discharge Date:</b>					<b>Lat MM:</b>	57
<b>Discharge Eligibil:</b>					<b>Lat SS:</b>	11.9844
<b>Eligibility Progm:</b>					<b>Long DD:</b>	82
<b>Cleanup Status:</b>					<b>Long MM:</b>	26
<b>Closure Type:</b>					<b>Long SS:</b>	54.132
<b>Closure Date:</b>						

**Program Details**

<b>Facility Status:</b>					<b>Staff Assigned:</b>	
<b>Offsite Contam:</b>					<b>Priority:</b>	
<b>Priority Score:</b>					<b>Score Effective Dt:</b>	
<b>Project Coordinato:</b>					<b>Score When Ranked:</b>	
<b>Program Eligible:</b>					<b>District:</b>	
<b>Ineligible:</b>					<b>Datum:</b>	NAD83
<b>Program Area:</b>	RESPONSPARTY				<b>Method:</b>	DPHO
<b>Site Manager:</b>					<b>Lat DD:</b>	27
<b>Discharge Date:</b>	STEVE RAVENEL				<b>Lat MM:</b>	57
<b>Discharge Eligibil:</b>	(727)595-3592				<b>Lat SS:</b>	11.9844
<b>Eligibility Progm:</b>	12/22/2017				<b>Long DD:</b>	82
<b>Cleanup Status:</b>	4/24/2007				<b>Long MM:</b>	26
<b>Closure Type:</b>					<b>Long SS:</b>	54.132
<b>Closure Date:</b>						

**Program Details**

Map Key	Number of Records	Direction	Distance (mi/ft)	Elev/Diff (ft)	Site	DB
<b>Facility Status:</b> <b>Offsite Contam:</b> <b>Priority Score:</b> <b>Project Coordinato:</b> <b>Program Eligible:</b> <b>Ineligible:</b> <b>Program Area:</b> BROWNFIELDS <b>Site Manager:</b> <b>Discharge Date:</b> <b>Discharge Eligibil:</b> <b>Eligibility Progm:</b> <b>Cleanup Status:</b> <b>Closure Type:</b> <b>Closure Date:</b>		<b>Staff Assigned:</b> <b>Priority:</b> <b>Score Effective Dt:</b> <b>Score When Ranked:</b> <b>District:</b> <b>Datum:</b> NAD83 <b>Method:</b> DPHO <b>Lat DD:</b> 27 <b>Lat MM:</b> 57 <b>Lat SS:</b> 11.9844 <b>Long DD:</b> 82 <b>Long MM:</b> 26 <b>Long SS:</b> 54.132				

[288](#)    19 of 19    **W**    0.00 / 0.00    8.56 / -3    **SEAPORT TOWN CENTER/12TH STREET MAINTENANCE YARD  
616 NORTH 12TH STREET - TAMPA FL 33602**    **VCP**

<b>Eric ID:</b>	ERIC_6570	<b>Point Proximity:</b>	ADMIN
<b>System ID:</b>	BF290304000	<b>Accuracy:</b>	4
<b>System:</b>	BROWNFIELD	<b>Verification Meth:</b>	DPHO
<b>Status:</b>	CLOSEDWCOND	<b>Verification Date:</b>	9/21/2012 10:47:20 AM
<b>Activity Code:</b>	BSRA	<b>Latitude Degrees:</b>	27
<b>Activity Dt:</b>	11/22/2004	<b>Latitude Minutes:</b>	57
<b>County:</b>	Hillsborough	<b>Latitude Seconds:</b>	11.9844
<b>District:</b>	SWD	<b>Longitude Degrees:</b>	82
<b>Object of Interest:</b>	FACIL	<b>Longitude Minutes:</b>	26
<b>Method:</b>	DPHO	<b>Longitude Seconds:</b>	54.132
<b>Datum:</b>	NAD83		
<b>Activity Description:</b>	Brownfields Site Rehabilitation Agreement		

[289](#)    1 of 1    **W**    0.00 / 0.00    10.66 / 0    **HILLSBOROUGH COUNTY - SELMON E SELMON EXPRESSWAY, HILLSBOROUGH TAMPA FL 33637**    **FINDS/FRS**

<b>Registry ID:</b>	110040455815
<b>FIPS Code:</b>	FL057
<b>HUC Code:</b>	03100206
<b>Site Type Name:</b>	STATIONARY
<b>Location Description:</b>	
<b>Supplemental Location:</b>	H COUNTY
<b>Create Date:</b>	24-FEB-10
<b>Update Date:</b>	05-JUL-16
<b>Interest Types:</b>	ICIS-NPDES NON-MAJOR, STORM WATER CONSTRUCTION
<b>SIC Codes:</b>	
<b>SIC Code Descriptions:</b>	
<b>NAICS Codes:</b>	

Map Key	Number of Records	Direction	Distance (mi/ft)	Elev/Diff (ft)	Site	DB
<b>NAICS Code Descriptions:</b>						
Conveyor:		ICIS				
Federal Facility Code:						
Federal Agency Name:						
Tribal Land Code:						
Tribal Land Name:						
Congressional Dist No:		11				
Census Block Code:		120570053012006				
EPA Region Code:		04				
County Name:		HILLSBOROUGH				
US/Mexico Border Ind:						
Latitude:		27.953889				
Longitude:		-82.447222				
Reference Point:						
Coord Collection Method:						
Accuracy Value:		30				
Datum:		NAD83				
Source:						
Facility Detail Rprt URL:		https://ofmpub.epa.gov/frs_public2/fii_query_detail.disp_program_facility?p_registry_id=110040455815				
Program Acronyms:						
NPDES:FLR10IZ87						

<a href="#">290</a>	1 of 2	SE	0.00 / 0.00	11.11 / 0	Selmon Crosstown Expressway - Reversible Express Lanes ENTRANCE TO ROY SELMON CROSSTOWN EXPWAY (SR 618) TAMPA FL 33602	INST
---------------------	--------	----	-------------	-----------	--	------

<b>Facility ID No:</b>	FIESTA-1217	<b>Horizontal Referen:</b>	HARN
<b>Site ID:</b>	ERIC_6645	<b>CMC2 Coord Meth ID:</b>	CSUR
<b>Boundary Key:</b>	156	<b>PC2 Proximity ID:</b>	EXACT
<b>OIC Obj Inter ID:</b>	SWIM	<b>Site ZIP4:</b>	0
<b>VSC1 Verif Stat ID:</b>	REVIEWED	<b>Create User Name:</b>	ERIC_INIT_ICR_LOAD
<b>Control ID:</b>	IC-849	<b>Create Date/Time:</b>	November 29,2018
<b>Begin Date:</b>	February 6,2014	<b>Modify User Name:</b>	
<b>End Date:</b>		<b>Modify Date/Time:</b>	
<b>Previous Publish?:</b>	Yes	<b>Collector User Nm:</b>	ERIC_INIT_ICR_LOAD
<b>Site WMD:</b>	SWFWMD	<b>Collection Date:</b>	November 29,2018
<b>Site Prog Type Key:</b>		<b>Verifier User Name:</b>	
<b>Site Dep Office:</b>	SWD	<b>Verification Date:</b>	
<b>Site Name:</b>	THEA - SELMON CROSSTOWN EXPRESSWAY		
<b>Site Managing Progr:</b>			
<b>Control Name:</b>	THEA - SELMON CROSSTOWN EXPRESSWAY		
<b>Mechanism Counties:</b>	Hillsborough		
<b>Mechanism Category:</b>	Recorded ICs		
<b>Mechanism Types:</b>	Declaration of Restrictive Covenant		
<b>Mechanism Book No:</b>	22402		
<b>Mechanism Page No:</b>	1698-1709		
<b>Mechanism Instr No:</b>			
<b>Mechanism Effec Dt:</b>	06-FEB-14		

Map Key	Number of Records	Direction	Distance (mi/ft)	Elev/Diff (ft)	Site	DB
<b>Contaminated Media:</b>		Soil				
<b>Contaminations:</b>		Metal-Other-Legacy, Other Organic Compounds-Legacy, Pesticides (Includes Herbicides, Fungicides and Insecticides)-Legacy				
<b>Engineering Controls:</b>		Permeable cap				
<b>Restrictions:</b>		EC Maintenance-Legacy				
<b>Site Documents:</b>		https://prodenv.dep.state.fl.us/DepNexus/public/electronic-documents/ERIC_6645/gis-facility!search				
<b>Description:</b>		EC MAINTENANCE				
<b>Comments:</b>						

<a href="#">290</a>	2 of 2	SE	0.00 / 0.00	11.11 / 0	Selmon Crosstown Expressway - Reversible Express Lanes ENTRANCE TO ROY SELMON CROSSTOWN EXPWAY (SR 618) TAMPA FL 33602	ENG
<b>Facility ID No:</b>		FIESTA-1217			<b>Horizontal Referen:</b> HARN	
<b>Site ID:</b>		ERIC_6645			<b>CMC2 Coord Meth ID:</b> CSUR	
<b>Boundary Key:</b>		156			<b>PC2 Proximity ID:</b> EXACT	
<b>OIC Obj Inter ID:</b>		SWIM			<b>Site ZIP4:</b> 0	
<b>VSC1 Verif Stat ID:</b>		REVIEWED			<b>Create User Name:</b> ERIC_INIT_ICR_LOAD	
<b>Control ID:</b>		IC-849			<b>Create Date/Time:</b> November 29,2018	
<b>Begin Date:</b>		February 6,2014			<b>Modify User Name:</b>	
<b>End Date:</b>					<b>Modify Date/Time:</b>	
<b>Previous Publish?:</b>		Yes			<b>Collector User Nm:</b> ERIC_INIT_ICR_LOAD	
<b>Site WMD:</b>		SWFWMD			<b>Collection Date:</b> November 29,2018	
<b>Site Prog Type Key:</b>					<b>Verifier User Name:</b>	
<b>Site Dep Office:</b>		SWD			<b>Verification Date:</b>	
<b>Site Name:</b>		THEA - SELMON CROSSTOWN EXPRESSWAY				
<b>Site Managing Progr:</b>						
<b>Control Name:</b>		THEA - SELMON CROSSTOWN EXPRESSWAY				
<b>Mechanism Counties:</b>		Hillsborough				
<b>Mechanism Category:</b>		Recorded ICs				
<b>Mechanism Types:</b>		Declaration of Restrictive Covenant				
<b>Mechanism Book No:</b>		22402				
<b>Mechanism Page No:</b>		1698-1709				
<b>Mechanism Instr No:</b>						
<b>Mechanism Effect Dt:</b>		06-FEB-14				
<b>Contaminated Media:</b>		Soil				
<b>Contaminations:</b>		Metal-Other-Legacy, Other Organic Compounds-Legacy, Pesticides (Includes Herbicides, Fungicides and Insecticides)-Legacy				
<b>Engineering Controls:</b>		Permeable cap				
<b>Restrictions:</b>		EC Maintenance-Legacy				
<b>Site Documents:</b>		https://prodenv.dep.state.fl.us/DepNexus/public/electronic-documents/ERIC_6645/gis-facility!search				
<b>Description:</b>		EC MAINTENANCE				
<b>Comments:</b>						

<a href="#">291</a>	1 of 1	ESE	0.00 / 0.00	28.72 / 18	606 BRANDON TOWN CENTER BLVD. BRANDON FL 33511	ERNS
<b>NRC Report No:</b>		936762			<b>Latitude Degrees:</b>	
<b>Type of Incident:</b>		FIXED			<b>Latitude Minutes:</b>	

Map Key	Number of Records	Direction	Distance (mi/ft)	Elev/Diff (ft)	Site	DB
---------	-------------------	-----------	------------------	----------------	------	----

<b>Incident Cause:</b>	UNKNOWN	<b>Latitude Seconds:</b>				
<b>Incident Date:</b>	4/11/2010 12:00:00 PM	<b>Longitude Degrees:</b>				
<b>Incident Location:</b>	SEARS AUTOMOTIVE	<b>Longitude Minutes:</b>				
<b>Incident Dtg:</b>	DISCOVERED	<b>Longitude Seconds:</b>				
<b>Distance from City:</b>		<b>Lat Quad:</b>				
<b>Distance Units:</b>		<b>Long Quad:</b>				
<b>Direction from City:</b>		<b>Location Section:</b>				
<b>Location County:</b>	HILLSBOROUGH	<b>Location Township:</b>				
<b>Potential Flag:</b>	No	<b>Location Range:</b>				
<b>Year:</b>	Year 2010 Reports					
<b>Description of Incident:</b>	CALLER STATED THAT AS HE DROVE THROUGH A MALL PARKING LOT, HE NOTICED A RAINBOW COLORED OILY WATER MIXTURE FLOWING OUT OF SEARS AUTOMOTIVE INTO THE PARKING LOT AND ONTO THE SIDEWALK. HE DID NOT SEE IF THE MATERIAL REACHED A STORM DRAIN.					

**Material Spill Information**

<b>Chris Code:</b>	OUN	<b>Unit of Measure:</b>	UNKNOWN AMOUNT
<b>CAS No:</b>	000000-00-0	<b>If Reached Water:</b>	UNKNOWN
<b>UN No:</b>		<b>Amount in Water:</b>	0
<b>Name of Material:</b>	UNKNOWN OIL	<b>Unit Reach Water:</b>	UNKNOWN AMOUNT
<b>Amount of Material:</b>	0		

**Calls Information**

<b>Date Time Received:</b>	4/11/2010 8:45:20 PM	<b>Responsible City:</b>	BRANDON
<b>Date Time Complete:</b>	4/11/2010 8:53:03 PM	<b>Responsible State:</b>	FL
<b>Call Type:</b>	INC	<b>Responsible Zip:</b>	33511
<b>Resp Company:</b>	SEARS AUTOMOTIVE	<b>Source:</b>	TELEPHONE
<b>Resp Org Type:</b>	PRIVATE ENTERPRISE		

**Incident Information**

<b>Tank ID:</b>		<b>Building ID:</b>	
<b>Tank Regulated:</b>	U	<b>Location Area ID:</b>	
<b>Tank Regulated By:</b>		<b>Location Block ID:</b>	
<b>Capacity of Tank:</b>		<b>OCSG No:</b>	
<b>Capacity Tank Units:</b>		<b>OCSP No:</b>	
<b>Description of Tank:</b>		<b>State Lease No:</b>	
<b>Actual Amount:</b>		<b>Pier Dock No:</b>	
<b>Actual Amount Units:</b>		<b>Berth Slip No:</b>	
<b>Tank Above Ground:</b>	ABOVE	<b>Brake Failure:</b>	U
<b>NPDES:</b>		<b>Airbag Deployed:</b>	U
<b>NPDES Compliance:</b>	U	<b>Transport Contain:</b>	U
<b>Init Contin Rel No:</b>		<b>Location Subdiv:</b>	
<b>Contin Rel Permit:</b>		<b>Platform Rig Name:</b>	
<b>Contin Release Type:</b>		<b>Platform Letter:</b>	
<b>Aircraft ID:</b>		<b>Allision:</b>	U
<b>Aircraft Runway No:</b>		<b>Type of Structure:</b>	
<b>Aircraft Spot No:</b>		<b>Structure Name:</b>	
<b>Aircraft Type:</b>		<b>Structure Oper:</b>	U

Map Key	Number of Records	Direction	Distance (mi/ft)	Elev/Diff (ft)	Site	DB
<b>Aircraft Model:</b>					<b>Transit Bus Flag:</b>	
<b>Aircraft Fuel Cap:</b>					<b>Date Time Norm Serv:</b>	
<b>Aircraft Fuel Cap U:</b>					<b>Serv Disrupt Time:</b>	
<b>Aircraft Fuel on Brd:</b>					<b>Serv Disrupt Units:</b>	
<b>Aircraft Fuel OB U:</b>					<b>CR Begin Date:</b>	
<b>Aircraft Hanger:</b>					<b>CR End Date:</b>	
<b>Road Mile Marker:</b>					<b>CR Change Date:</b>	
<b>Power Gen Facility:</b>	N				<b>FBI Contact:</b>	
<b>Generating Capacity:</b>					<b>FBI Contact Dt Tm:</b>	
<b>Type of Fixed Obj:</b>	AUTO SHOP				<b>Passenger Handling:</b>	
<b>Type of Fuel:</b>					<b>Passenger Route:</b>	XXX
<b>DOT Crossing No:</b>					<b>Passenger Delay:</b>	XXX
<b>DOT Regulated:</b>	U				<b>Sub Part C Test Req:</b>	XXX
<b>Pipeline Type:</b>					<b>Conductor Test:</b>	
<b>Pipeline Abv Ground:</b>	ABOVE				<b>Engineer Test:</b>	
<b>Pipeline Covered:</b>	U				<b>Trainman Test:</b>	
<b>Exposed Underwater:</b>	N				<b>Yard Foreman Test:</b>	
<b>Railroad Hotline:</b>					<b>RCL Operator Test:</b>	
<b>Railroad Milepost:</b>					<b>Brakeman Test:</b>	
<b>Grade Crossing:</b>	U				<b>Train Dispat Test:</b>	
<b>Crossing Device Ty:</b>					<b>Signalman Test:</b>	
<b>Ty Vehicle Involved:</b>					<b>Oth Employee Test:</b>	
<b>Device Operational:</b>	U				<b>Unknown Test:</b>	

**Incident Details Information**

<b>Release Secured:</b>	U				<b>State Agen Report No:</b>	NONE
<b>Release Rate:</b>					<b>State Agen on Scene:</b>	NONE
<b>Release Rate Unit:</b>					<b>State Agen Notified:</b>	NONE
<b>Release Rate Rate:</b>					<b>Fed Agency Notified:</b>	NONE
<b>Est Duration of Rel:</b>					<b>Oth Agency Notified:</b>	
<b>Desc Remedial Act:</b>	UNKNOWN				<b>Body of Water:</b>	
<b>Fire Involved:</b>	N				<b>Tributary of:</b>	
<b>Fire Extinguished:</b>	U				<b>Near River Mile Make:</b>	
<b>Any Evacuations:</b>	N				<b>Near River Mile Mark:</b>	
<b>No Evacuated:</b>					<b>Offshore:</b>	N
<b>Who Evacuated:</b>					<b>Weather Conditions:</b>	
<b>Radius of Evacu:</b>					<b>Air Temperature:</b>	
<b>Any Injuries:</b>	N				<b>Wind Direction:</b>	
<b>No. Injured:</b>					<b>Wind Speed:</b>	
<b>No. Hospitalized:</b>					<b>Wind Speed Unit:</b>	
<b>No. Fatalities:</b>					<b>Water Supp Contam:</b>	U
<b>Any Fatalities:</b>	N				<b>Water Temperature:</b>	
<b>Any Damages:</b>	N				<b>Wave Condition:</b>	
<b>Damage Amount:</b>					<b>Current Speed:</b>	
<b>Air Corridor Closed:</b>	N				<b>Current Direction:</b>	
<b>Air Corridor Desc:</b>					<b>Current Speed Unit:</b>	
<b>Air Closure Time:</b>					<b>EMPL Fatality:</b>	
<b>Waterway Closed:</b>	N				<b>Pass Fatality:</b>	
<b>Waterway Desc:</b>					<b>Community Impact:</b>	
<b>Waterway Close Time:</b>					<b>Passengers Transfer:</b>	NO

Map Key	Number of Records	Direction	Distance (mi/ft)	Elev/Diff (ft)	Site	DB
Road Closed:	N				Passenger Injuries:	
Road Desc:					Employee Injuries:	
Road Closure Time:					Occupant Fatality:	
Road Closure Units:					Sheen Size:	
Closure Direction:					Sheen Size Units:	
Major Artery:	No				Sheen Size Length:	
Track Closed:	N				Sheen Size Length U:	
Track Desc:					Sheen Size Width:	
Track Closure Time:					Sheen Size Width U:	
Track Closure Units:					Sheen Color:	
Track Close Dir:					Dir of Sheen Travel:	
Media Interest:	NONE				Sheen Odor Desc:	
Medium Desc:	LAND				Duration Unit:	
Addl Medium Info:	PARKING LOT				Additional Info:	CALLER HAD NO ADDITIONAL INFORMATION.

[292](#) 1 of 1 W 0.00 / 0.00 14.12 / 3 CHANNEL CLUB 1115 E TWIGGS ST TAMPA FL 33602 [FINDS/FRS](#)

**Registry ID:** 110070002686  
**FIPS Code:** 12057  
**HUC Code:** 03100206  
**Site Type Name:** STATIONARY  
**Location Description:**  
**Supplemental Location:**  
**Create Date:** 12-JAN-17  
**Update Date:**  
**Interest Types:** ICIS-NPDES NON-MAJOR, STORM WATER CONSTRUCTION  
**SIC Codes:**  
**SIC Code Descriptions:**  
**NAICS Codes:**  
**NAICS Code Descriptions:**  
**Conveyor:** FRS-GEOCODE  
**Federal Facility Code:**  
**Federal Agency Name:**  
**Tribal Land Code:**  
**Tribal Land Name:**  
**Congressional Dist No:** 11  
**Census Block Code:** 120570053012019  
**EPA Region Code:** 04  
**County Name:** HILLSBOROUGH COUNTY  
**US/Mexico Border Ind:**  
**Latitude:** 27.95229  
**Longitude:** -82.44814  
**Reference Point:** CENTER OF A FACILITY OR STATION  
**Coord Collection Method:** ADDRESS MATCHING-HOUSE NUMBER  
**Accuracy Value:** 30  
**Datum:** NAD83  
**Source:**  
**Facility Detail Rprt URL:** [https://ofmpub.epa.gov/frs\\_public2/fii\\_query\\_detail.disp\\_program\\_facility?p\\_registry\\_id=110070002686](https://ofmpub.epa.gov/frs_public2/fii_query_detail.disp_program_facility?p_registry_id=110070002686)  
**Program Acronyms:**

Map Key	Number of Records	Direction	Distance (mi/ft)	Elev/Diff (ft)	Site	DB
---------	-------------------	-----------	------------------	----------------	------	----

NPDES:FLR20BB28

<a href="#">293</a>	1 of 1	W	0.00 / 0.00	12.56 / 1	CHANNEL DISTRICT: EAST MADISON STREET IMPROVEMENTS UNKNOWN TAMPA FL 33602	<a href="#">FINDS/FRS</a>
---------------------	--------	---	-------------	-----------	---	---------------------------

**Registry ID:** 110060361754  
**FIPS Code:** FL057  
**HUC Code:** 03100206  
**Site Type Name:** STATIONARY  
**Location Description:**  
**Supplemental Location:**  
**Create Date:** 05-SEP-14  
**Update Date:** 11-JAN-16  
**Interest Types:** ICIS-NPDES NON-MAJOR, STORM WATER CONSTRUCTION  
**SIC Codes:**  
**SIC Code Descriptions:**  
**NAICS Codes:**  
**NAICS Code Descriptions:**  
**Conveyor:** ICIS  
**Federal Facility Code:**  
**Federal Agency Name:**  
**Tribal Land Code:**  
**Tribal Land Name:**  
**Congressional Dist No:** 11  
**Census Block Code:** 120570053012017  
**EPA Region Code:** 04  
**County Name:** HILLSBOROUGH  
**US/Mexico Border Ind:**  
**Latitude:** 27.9514  
**Longitude:** -82.4486  
**Reference Point:**  
**Coord Collection Method:**  
**Accuracy Value:**  
**Datum:** NAD83  
**Source:**  
**Facility Detail Rprt URL:** [https://ofmpub.epa.gov/frs\\_public2/fii\\_query\\_detail.disp\\_program\\_facility?p\\_registry\\_id=110060361754](https://ofmpub.epa.gov/frs_public2/fii_query_detail.disp_program_facility?p_registry_id=110060361754)  
**Program Acronyms:**

NPDES:FLR10OC94

<a href="#">294</a>	1 of 1	W	0.00 / 0.00	16.06 / 5	SELMON GREENWAY UNKNOWN TAMPA FL 33602	<a href="#">FINDS/FRS</a>
---------------------	--------	---	-------------	-----------	--	---------------------------

**Registry ID:** 110062671782  
**FIPS Code:** FL057  
**HUC Code:** 03100206



Map Key	Number of Records	Direction	Distance (mi/ft)	Elev/Diff (ft)	Site	DB
<b>Site Type Name:</b>		STATIONARY				
<b>Location Description:</b>						
<b>Supplemental Location:</b>						
<b>Create Date:</b>		07-NOV-14				
<b>Update Date:</b>		07-OCT-16				
<b>Interest Types:</b>		ICIS-NPDES NON-MAJOR, STORM WATER CONSTRUCTION				
<b>SIC Codes:</b>						
<b>SIC Code Descriptions:</b>						
<b>NAICS Codes:</b>						
<b>NAICS Code Descriptions:</b>						
<b>Conveyor:</b>		ICIS				
<b>Federal Facility Code:</b>						
<b>Federal Agency Name:</b>						
<b>Tribal Land Code:</b>						
<b>Tribal Land Name:</b>						
<b>Congressional Dist No:</b>		11				
<b>Census Block Code:</b>		120570053012009				
<b>EPA Region Code:</b>		04				
<b>County Name:</b>		HILLSBOROUGH				
<b>US/Mexico Border Ind:</b>						
<b>Latitude:</b>		27.952601				
<b>Longitude:</b>		-82.448645				
<b>Reference Point:</b>						
<b>Coord Collection Method:</b>						
<b>Accuracy Value:</b>						
<b>Datum:</b>		NAD83				
<b>Source:</b>						
<b>Facility Detail Rprt URL:</b>		<a href="https://ofmpub.epa.gov/frs_public2/fii_query_detail.disp_program_facility?p_registry_id=110062671782">https://ofmpub.epa.gov/frs_public2/fii_query_detail.disp_program_facility?p_registry_id=110062671782</a>				
<b>Program Acronyms:</b>						
NPDES:FLR100L81						

<a href="#">295</a>	1 of 5	W	0.00 / 0.00	14.86 / 4	SEABOARD PARTS DISTRIBUTOR 1105 E TWIGGS ST TAMPA FL 33602-3135	RCRA NON GEN
---------------------	--------	---	-------------	-----------	---	-----------------

**EPA Handler ID:** FLD984248906  
**Gen Status Universe:** No Report  
**Contact Name:** DOROTHY SLAIMAN  
**Contact Address:** 1105 , E TWIGGS ST , , TAMPA , FL, 33602-3135 , US  
**Contact Phone No and Ext:** 813-221-5566  
**Contact Email:**  
**Contact Country:** US  
**County Name:** HILLSBOROUGH  
**EPA Region:** 04  
**Land Type:** Private  
**Receive Date:** 20110929  
**Location Latitude:** 27.952046  
**Location Longitude:** -82.448617

<i>Map Key</i>	<i>Number of Records</i>	<i>Direction</i>	<i>Distance (mi/ft)</i>	<i>Elev/Diff (ft)</i>	<i>Site</i>	<i>DB</i>
----------------	--------------------------	------------------	-------------------------	-----------------------	-------------	-----------

**Violation/Evaluation Summary**

**Note:** NO RECORDS: As of Sep 2022, there are no Compliance Monitoring and Enforcement (violation) records associated with this facility (EPA ID).

**Handler Summary**

**Importer Activity:** No  
**Mixed Waste Generator:** No  
**Transporter Activity:** No  
**Transfer Facility:** No  
**Onsite Burner Exemption:** No  
**Furnace Exemption:** No  
**Underground Injection Activity:** No  
**Commercial TSD:** No  
**Used Oil Transporter:** No  
**Used Oil Transfer Facility:** No  
**Used Oil Processor:** No  
**Used Oil Refiner:** No  
**Used Oil Burner:** No  
**Used Oil Market Burner:** No  
**Used Oil Spec Marketer:** No

**Hazardous Waste Handler Details**

**Sequence No:** 199312  
**Receive Date:** 19931208  
**Handler Name:** SEABOARD PARTS DISTRIBUTOR  
**Source Type:** Notification  
**Federal Waste Generator Code:** 2  
**Generator Code Description:** Small Quantity Generator

**Waste Code Details**

**Hazardous Waste Code:** D018  
**Waste Code Description:** BENZENE

**Hazardous Waste Code:** D039  
**Waste Code Description:** TETRACHLOROETHYLENE

**Hazardous Waste Code:** D006  
**Waste Code Description:** CADMIUM

**Hazardous Waste Code:** D001  
**Waste Code Description:** IGNITABLE WASTE

**Hazardous Waste Code:** D007  
**Waste Code Description:** CHROMIUM

**Hazardous Waste Code:** D008

Map Key	Number of Records	Direction	Distance (mi/ft)	Elev/Diff (ft)	Site	DB
---------	-------------------	-----------	------------------	----------------	------	----

Waste Code Description: LEAD

**Hazardous Waste Handler Details**

Sequence No: 201109  
 Receive Date: 20110929  
 Handler Name: SEABOARD PARTS DISTRIBUTOR  
 Source Type: Implementer  
 Federal Waste Generator Code: N  
 Generator Code Description: Not a Generator, Verified

**Owner/Operator Details**

Owner/Operator Ind:	Current Owner	Street No:	
Type:	Private	Street 1:	1105 E TWIGGS ST
Name:	DOROTHY SLAIMAN	Street 2:	
Date Became Current:	19990111	City:	TAMPA
Date Ended Current:		State:	FL
Phone:		Country:	US
Source Type:	Notification	Zip Code:	33602-3135

Owner/Operator Ind:	Current Owner	Street No:	
Type:	Private	Street 1:	1105 E TWIGGS ST
Name:	DOROTHY SLAIMAN	Street 2:	
Date Became Current:	19990111	City:	TAMPA
Date Ended Current:		State:	FL
Phone:		Country:	US
Source Type:	Implementer	Zip Code:	33602-3135

Owner/Operator Ind:	Current Owner	Street No:	
Type:	Private	Street 1:	1105 E TWIGGS ST
Name:	SLAIMAN DOROTHY	Street 2:	
Date Became Current:	19990111	City:	TAMPA
Date Ended Current:		State:	FL
Phone:		Country:	US
Source Type:	Notification	Zip Code:	33602-3135

**Historical Handler Details**

Receive Dt: 19931208  
 Generator Code Description: Small Quantity Generator  
 Handler Name: SEABOARD PARTS DISTRIBUTOR

<a href="#">295</a>	2 of 5	W	0.00 / 0.00	14.86 / 4	THE MARTIN APARTMENTS PROJECT 1105 E TWIGGS ST TAMPA FL 336023135	FINDS/FRS
---------------------	--------	---	-------------	-----------	---	-----------

Registry ID: 110005621372  
 FIPS Code: 12057

Map Key	Number of Records	Direction	Distance (mi/ft)	Elev/Diff (ft)	Site	DB
<b>HUC Code:</b>		03100206				
<b>Site Type Name:</b>		STATIONARY				
<b>Location Description:</b>						
<b>Supplemental Location:</b>						
<b>Create Date:</b>		01-MAR-00				
<b>Update Date:</b>		07-OCT-16				
<b>Interest Types:</b>		ICIS-NPDES NON-MAJOR, STATE MASTER, STORM WATER CONSTRUCTION, UNSPECIFIED UNIVERSE				
<b>SIC Codes:</b>						
<b>SIC Code Descriptions:</b>						
<b>NAICS Codes:</b>						
<b>NAICS Code Descriptions:</b>						
<b>Conveyor:</b>		RCRAINFO				
<b>Federal Facility Code:</b>						
<b>Federal Agency Name:</b>						
<b>Tribal Land Code:</b>						
<b>Tribal Land Name:</b>						
<b>Congressional Dist No:</b>		11				
<b>Census Block Code:</b>		120570053012009				
<b>EPA Region Code:</b>		04				
<b>County Name:</b>		HILLS				
<b>US/Mexico Border Ind:</b>						
<b>Latitude:</b>		27.95235				
<b>Longitude:</b>		-82.448484				
<b>Reference Point:</b>		CENTER OF A FACILITY OR STATION				
<b>Coord Collection Method:</b>		INTERPOLATION-PHOTO				
<b>Accuracy Value:</b>		4				
<b>Datum:</b>		NAD83				
<b>Source:</b>						
<b>Facility Detail Rprt URL:</b>		https://ofmpub.epa.gov/frs_public2/fii_query_detail.disp_program_facility?p_registry_id=110005621372				
<b>Program Acronyms:</b>						

FDM:43694, NPDES:FLR10MQ59, RCRAINFO:FLD984248906

<a href="#">295</a>	3 of 5	W	0.00 / 0.00	14.86 / 4	PUBLIX SUPER MARKET #1549 1105 E TWIGGS ST TAMPA FL 33602	AST
<b>Facility ID:</b>		9816950		<b>County:</b>		HILLSBOROUGH
<b>Facility Status:</b>		OPEN		<b>Lat/Long Method:</b>		
<b>Facility Type:</b>		C		<b>Lat DD:</b>		
<b>Type Desc:</b>		Fuel user/Non-retail		<b>Lat MM:</b>		
<b>Facility Phone:</b>				<b>Lat SS:</b>		
<b>Dep Co:</b>		P		<b>Long DD:</b>		
<b>Owner ID:</b>		25164		<b>Long MM:</b>		
<b>Owner Phone:</b>		8636881188		<b>Long SS:</b>		
<b>Owner:</b>		PUBLIX SUPER MARKETS INC - ENVIRONMENTAL				
<b>Owner Address1:</b>		PO BOX 407				
<b>Owner Address2:</b>		ATTN: ESP STORAGE TANK REGIS				
<b>Owner City:</b>		LAKELAND				
<b>Owner State:</b>		FL				
<b>Owner Zip 5:</b>		33802				

Map Key	Number of Records	Direction	Distance (mi/ft)	Elev/Diff (ft)	Site	DB
---------	-------------------	-----------	------------------	----------------	------	----

**Contact:** BRENDA WILLIAMS EXT-55017  
**Data Source:** Tank Facility - All Locations and Tank Information; Tank Facility - All Locations and Owner Information  
**Oculus Docs Inventory URL:** https://erisservice7.ecologeris.com/ErisExt/flo/ocure.ashx?ID=9816950&CAT=11  
**Information Portal Fac URL:** http://prodenv.dep.state.fl.us/DepNexus/public/facilitysearch?pagination=true&facility.id=9816950  
**Information Portal Doc URL:** http://prodenv.dep.state.fl.us/DepNexus/public/electronic-documents/9816950/facility!search

**Tank Information**

<b>Tank ID:</b>	1	<b>Tank Desc:</b>	Double Walled
<b>Tank Status:</b>	U - IN SERVICE	<b>Capacity:</b>	1000
<b>Status Date:</b>	01-APR-2019	<b>Placement:</b>	ABOVEGROUND
<b>Installation Date:</b>	01-APR-2019	<b>Tank Vessel Indic:</b>	TANK
<b>Content Desc:</b>	G - Emerg Generator Diesel		

**Piping**

**Piping Description:** A-Abv, no soil contact  
**Piping Description:** I-Suction piping system

**Monitoring**

**Monitoring Desc:** Q-Visual inspection of ASTs  
**Monitoring Desc:** 1-Continuous electronic sensing  
**Monitoring Desc:** F-Monitor dbl wall tank space

**Tank Construction**

<b>Constr Code:</b>	C
<b>Constr Desc:</b>	Steel
<b>Constr Code:</b>	I
<b>Constr Desc:</b>	Double wall
<b>Constr Code:</b>	P
<b>Constr Desc:</b>	Level gauges/alarms
<b>Constr Code:</b>	M
<b>Constr Desc:</b>	Spill containment bucket

<a href="#">295</a>	4 of 5	<b>W</b>	<b>0.00 / 0.00</b>	<b>14.86 / 4</b>	<b>Publix #1549 1105 E Twiggs St Tampa FL 33602</b>	<b>ALT FUELS</b>
---------------------	--------	----------	--------------------	------------------	---	------------------

<b>Fuel Type Code:</b>	ELEC: Electric	<b>ID:</b>	184078
<b>Station Phone:</b>	813-221-1641	<b>Updated at:</b>	2022-04-06 14:08:04 UTC
<b>Expected Date:</b>		<b>CNG Dispenser No:</b>	
<b>BD Blends:</b>		<b>CNG Site Renew Src:</b>	

Map Key	Number of Records	Direction	Distance (mi/ft)	Elev/Diff (ft)	Site	DB
<b>NG Fill Type Code:</b>					<b>CNG Tot Compr Cap:</b>	
<b>NG PSI:</b>					<b>CNG Storage Cap:</b>	
<b>Federal Agency ID:</b>					<b>CNG Fill Type Code:</b>	
<b>Open Date:</b>	2019-08-29				<b>CNG PSI:</b>	
<b>NG Vehicle Class:</b>					<b>CNG Vehicle Class:</b>	
<b>LPG Primary:</b>					<b>LNG Site Renew Src:</b>	
<b>E85 Blender Pump:</b>					<b>LNG Vehicle Class:</b>	
<b>NG Fill Type Desc:</b>					<b>LPG Nozzle Types:</b>	
<b>Hydrogen is Retail:</b>					<b>Hydrogen Pressures:</b>	
<b>Federal Agency:</b>					<b>Hydrogen Standards:</b>	
<b>Facility Type:</b>	GROCERY				<b>Latitude:</b>	27.9521
<b>Dt Last Confirmed:</b>	2022-04-06				<b>Longitude:</b>	-82.4487
<b>Restricted Access:</b>	false					
<b>Fed Agency Name:</b>						
<b>Hydrogen Status Link:</b>						
<b>Status:</b>		Open:	The station is open.			
<b>Owner Type Desc:</b>			Privately owned			
<b>E85 Blender Pump Desc:</b>						
<b>NG Vehicle Class Desc:</b>						
<b>Geocode Status Desc:</b>			The location is from a real GPS readout at the station.			
<b>LPG Primary Desc:</b>						
<b>E85 Other Ethanol Blends:</b>						
<b>EV Pricing:</b>			Free, only while shopping in Publix			
<b>EV Pricing French:</b>						
<b>EV on Site Renewable Source:</b>						
<b>Intersection Directions:</b>			Upper parking deck			

[295](#) 5 of 5 W 0.00 / 0.00 14.86 / 4 PUBLIX SUPER MARKET #1549 1105 E TWIGGS ST TAMPA FL 33602 STCS

<b>Facility ID:</b>	9816950	<b>Zip5 (Open Data):</b>	33602
<b>Type:</b>	C - Fuel User/Non-Retail	<b>CountyID(OpenData):</b>	29
<b>Status:</b>	Open	<b>County (Open Data):</b>	HILLSBOROUGH
<b>County:</b>	HILLSBOROUGH	<b>Contam (Map):</b>	
<b>Fac Stat(OpenData):</b>	OPEN	<b>Fac Type (Map):</b>	Fuel user/Non-retail
<b>Fac Code(OpenData):</b>	C	<b>Fac Stat (Map):</b>	OPEN
<b>Fac Type(OpenData):</b>	Fuel user/Non-retail	<b>Status (Map):</b>	REVIEWED
<b>Clnup Cd(OpenData):</b>		<b>City (Map):</b>	TAMPA
<b>Clnup Dt(OpenData):</b>		<b>County (Map):</b>	29
<b>Status (Open Data):</b>	REVIEWED	<b>Zip5 (Map):</b>	33602
<b>City (Open Data):</b>	TAMPA	<b>Zip4 (Map):</b>	0
<b>Fac Name(Open Data):</b>	PUBLIX SUPER MARKET #1549		
<b>Address (Open Data):</b>	1105 E TWIGGS ST		
<b>Fac Cleanup Stat(Open Data):</b>			
<b>Name (Map):</b>	PUBLIX SUPER MARKET #1549		
<b>Address (Map):</b>	1105 E TWIGGS ST		

**FDEP Storage Tank Monitoring Open Data Details**

<i>Map Key</i>	<i>Number of Records</i>	<i>Direction</i>	<i>Distance (mi/ft)</i>	<i>Elev/Diff (ft)</i>	<i>Site</i>	<i>DB</i>
<b>Object ID:</b>	70368				<b>Map Src:</b>	imagerywithroads
<b>X:</b>	-82.4485783990556				<b>Map Scale:</b>	4514
<b>Y:</b>	27.9519121732726				<b>Elevation:</b>	
<b>Regulated:</b>	YES				<b>EI Datum:</b>	
<b>Col Meth:</b>	DPHO				<b>EI Resolut:</b>	
<b>Col Name:</b>	WILLIAMS_CA				<b>EI Units:</b>	
<b>Col Date:</b>	2019/07/17 17:48:36+00				<b>ALB East:</b>	552340.01
<b>Col Prog:</b>	TANKS-PETROLEUM CONTAMINATION				<b>ALB North:</b>	439413.01
<b>Ver Meth:</b>	DPHO				<b>Loc ID:</b>	70286
<b>Ver Name:</b>	WILLIAMS_CA				<b>Lat DD:</b>	27
<b>Ver Prog:</b>	TANKS-PETROLEUM CONTAMINATION				<b>Lat MM:</b>	57
<b>Ver Date:</b>	2019/07/17 17:48:36+00				<b>Lat SS:</b>	
<b>OOIC:</b>	FACILITY				<b>Long DD:</b>	82
<b>Rel Feat:</b>	CENTR				<b>Long MM:</b>	26
<b>Datum:</b>	NAD83				<b>Long SS:</b>	
<b>Coord Acc:</b>	4					
<b>Col Aff:</b>	FLORIDA DEPARTMENT OF ENVIRONMENTAL PROTECTION					
<b>Ver Aff:</b>	FLORIDA DEPARTMENT OF ENVIRONMENTAL PROTECTION					
<b>Direct:</b>						
<b>Documents:</b>	<a href="https://prodenv.dep.state.fl.us/DepNexus/public/electronic-documents/9816950/gis-facility!search">https://prodenv.dep.state.fl.us/DepNexus/public/electronic-documents/9816950/gis-facility!search</a>					

**FDEP Open Data - Storage Tank Contamination Monitoring (STCM)**

<b>Loc ID:</b>	70286				<b>Rel Feat:</b>	CENTR
<b>Site Type:</b>	Fuel user/Non-retail				<b>EI Datum:</b>	
<b>Contam Ind:</b>					<b>EI Resolut:</b>	
<b>Phone:</b>					<b>EI Units:</b>	
<b>Operator:</b>	STORE MANAGER				<b>Map Src:</b>	imagerywithroads
<b>Next action:</b>	PLACARD 17-JUN-2022				<b>Map Scale:</b>	4514
<b>Fin Respon:</b>					<b>Coord Acc:</b>	4
<b>Office:</b>	SWD				<b>Alb East:</b>	552340.01
<b>OOIC:</b>	FACILITY				<b>Alb North:</b>	439413.01
<b>Col Meth:</b>	DPHO				<b>Datum:</b>	NAD83
<b>Col Name:</b>	WILLIAMS_CA				<b>Elevation:</b>	
<b>Col Date:</b>	7/17/2019				<b>Lat DD:</b>	27
<b>Col Prog:</b>	TANKS-PETROLEUM CONTAMINATION				<b>Lat MM:</b>	57
<b>Ver Meth:</b>	DPHO				<b>Lat SS:</b>	
<b>Ver Name:</b>	WILLIAMS_CA				<b>Long DD:</b>	82
<b>Ver Prog:</b>	TANKS-PETROLEUM CONTAMINATION				<b>Long MM:</b>	26
<b>Ver Date:</b>	7/17/2019				<b>Long SS:</b>	
<b>Object ID:</b>	70286					
<b>Col Aff:</b>	FLORIDA DEPARTMENT OF ENVIRONMENTAL PROTECTION					
<b>Ver Aff:</b>	FLORIDA DEPARTMENT OF ENVIRONMENTAL PROTECTION					
<b>Documents:</b>	<a href="https://prodenv.dep.state.fl.us/DepNexus/public/electronic-documents/9816950/gis-facility!search">https://prodenv.dep.state.fl.us/DepNexus/public/electronic-documents/9816950/gis-facility!search</a>					

**FDEP - Storage Tank Contamination Monitoring (STCM) Details**

<b>Name:</b>	Publix Super Market #1549 1105 E Twiggs St Tampa, FL 33602
<b>LL Method:</b>	DPHO

Map Key	Number of Records	Direction	Distance (mi/ft)	Elev/Diff (ft)	Site	DB
<b>Account Owner:</b>		Publix Super Markets Inc - Environmental				
<b>Contact:</b>		Store Manager				
<b>Phone:</b>						
<b>District:</b>		SWD				
<b>County 1:</b>		29 - Hillsborough				
<b>Latitude:</b>		27:57:06.8652				
<b>Longitude:</b>		82:26:54.8700				

**FDEP - Registered Tanks from Storage Tank Contamination Monitoring (STCM) Details**

<b>Tank No:</b>	1
<b>Size:</b>	1000
<b>Content:</b>	Emerg Generator Diesel
<b>Installed:</b>	04/01/2019
<b>Placement:</b>	ABOVE
<b>Status:</b>	In Service
<b>Construction:</b>	C - Steel I - Double Wall M - Spill Containment Bucket P - Level Gauges/Alarms
<b>Piping:</b>	A - Abv, No Soil Contact I - Suction Piping System
<b>Monitoring:</b>	1 - Continuous Electronic Sensing F - Monitor Dbl Wall Tank Space Q - Visual Inspection Of Asts

[296](#) 1 of 3 W 0.00 / 0.00 14.40 / 3 TAMPA HILLSBOROUGH CNTY EXP AUTH 613 N MERIDIAN ST TAMPA FL 33602 LST

<b>Facility ID:</b>	9806435	<b>Datum:</b>	
<b>Facility Status:</b>	CLOSED	<b>Lat DD:</b>	27
<b>Facility Type:</b>	X - Contamination Site	<b>Lat MM:</b>	57
<b>Score:</b>		<b>Lat SS:</b>	8.8159
<b>Score Effective Date:</b>		<b>Long DD:</b>	82
<b>Score when Ranked:</b>		<b>Long MM:</b>	26
<b>Rank:</b>		<b>Long SS:</b>	55.3925
<b>Operator:</b>	BENNETT L MUNS PE CHIEF ENGIN	<b>Facility T (Map):</b>	Contamination Site
<b>Prim Related Party:</b>	26458	<b>Facility S (Map):</b>	CLOSED
<b>Primary RP Role:</b>	PROPERTY OWNER	<b>County (Map):</b>	HILLSBOROUGH
<b>RP Begin Date:</b>	03/04/2004	<b>Collection (Map):</b>	DPHO
<b>Phone:</b>	(813)272-6740	<b>Collector (Map):</b>	BERNHARD_K
<b>Name Changed:</b>	03/04/2004	<b>Collecti 1 (Map):</b>	8/22/2006
<b>Address Changed:</b>		<b>Datum (Map):</b>	HARN
<b>Section:</b>	18	<b>Rel Feat (Map):</b>	VICIN
<b>Township:</b>	29	<b>Geometry (Map):</b>	
<b>Range:</b>	19	<b>Lat DD (Map):</b>	27
<b>District:</b>	SWD	<b>Lat MM (Map):</b>	57
<b>County:</b>	HILLSBOROUGH	<b>Lat SS (Map):</b>	
<b>County No:</b>	29	<b>Long DD (Map):</b>	82
<b>Feature:</b>		<b>Long MM (Map):</b>	26
<b>Method:</b>		<b>Long SS (Map):</b>	



Map Key	Number of Records	Direction	Distance (mi/ft)	Elev/Diff (ft)	Site	DB
---------	-------------------	-----------	------------------	----------------	------	----

**RP Name:** TAMPA HILLSBOROUGH CNTY EXP AUTH  
**RP Address1:** 412 E MADISON ST #802  
**RP Address2:**  
**RP City:** TAMPA  
**RP State:** FL  
**RP Zip5:** 33602  
**RP Zip4:**  
**Contact:** RAY SPEER  
**RP Phone:** (813)272-6740  
**RP Phone Ext.:**  
**RP Bad Addr Ind:** No  
**Facility Name (Map):** TAMPA HILLSBOROUGH CNTY EXP AUTH  
**Address (Map):** 613 N MERIDIAN ST  
**City (Map):** TAMPA  
**Zip5 (Map):** 33602  
**Document L (Map):** <https://prodenv.dep.state.fl.us/DepNexus/public/electronic-documents/9806435/facility!search>  
**Oculus Docs Inventory:** <https://eriservice7.ecologeris.com/ErisExt/flo/ocure.ashx?ID=9806435&CAT=11>  
**Information Portal Fac URL:** <http://prodenv.dep.state.fl.us/DepNexus/public/facilitysearch?pagination=true&facility.id=9806435>  
**Information Portal Doc URL:** <http://prodenv.dep.state.fl.us/DepNexus/public/electronic-documents/9806435/facility!search>  
**Source:** DEP; Storage Tanks & Contamination Monitoring, Discharge Info.; FDEP Open Data, Petroleum Contamination Monitoring (PCTS) Discharges (Map)

**Discharge Cleanup Summary**

**Discharge Date:** 06/06/2003  
**Cleanup Required:** N - NO CLEANUP REQUIRED  
**Discharge Cleanup Status:** NREQ - CLEANUP NOT REQUIRED  
**Discharge Cleanup Stat Date:** 08/16/2004  
**Eligibility Indicator:** I - INELIGIBLE  
**Site Manager:** HEINTZ\_C  
**Site Manager End Date:** 08/19/2004  
**Tank Office:** PCLP29 - HILLSBOROUGH ENVIRONMENTAL PROTECTION COMMISSION

**Contaminated Media**

**Contaminated Drinking Wells:**  
**Contaminated Mntring Wells:** YES  
**Contaminated Soil:** YES  
**Contaminated Surface Water:** NO  
**Contaminated Ground Water:** YES  
**Pollutant:** D - Vehicular Diesel  
**Other Description:** FREE PRODUCT & SOURCE REMOVAL PERFORMED IMMEDIATEL  
**Gallons Discharged:** 200

**Task Info**

<b>SA Task ID:</b> 73416	<b>SR Soil Treatment:</b> No
<b>SA Cleanup Resp:</b> RP - RESPONSIBLE PARTY	<b>SR Other Treatment:</b> 7650 GALS. PCW
<b>SA Actual Cost:</b>	<b>SR Alt Proc Rec:</b>
<b>SA Complete Date:</b>	<b>RAP Task ID:</b>

Map Key	Number of Records	Direction	Distance (mi/ft)	Elev/Diff (ft)	Site	DB
---------	-------------------	-----------	------------------	----------------	------	----

SA Payment Date:					RAP Clean Resp ID:	-
SR Task ID:	73415				RAP Actual Cost:	
SR Cleanup Resp:	RP - RESPONSIBLE PARTY				RAP Complete Date:	
SR Actual Cost:					RAP Payment Date:	
SR Complete Date:					RAP Last Ord Appr:	
SR Payment Date:					RA Task ID:	
SR Oral Date:					RA Cleanup Resp:	-
SR Written Date:	02-18-2004				RA Yrs to Complete:	
SR Soil Removal:	Yes				RA Actual Cost:	
SR Free Prod Rmvl:	No				Tank Office:	PCLP29 - Hillsborough County
SR Soil Ton Remove:	212					
SR Fund Elig Type:		-				
SA Fund Elig Type:		-				
RAP Fund Elig Type:		-				
RA Fund Elig Type:		-				
SR Alternate Procedure Status:						
SR Alt Procedure Status Dt:						
SR Alt Procedure Comment:						
SRC Action Type:		-				
SRC Submit Date:						
SRC Review Date:						
SRC Complete Status:		-				
SRC Comp Status Dt:						
SRC Issue Date:						
SRC Comments:						

**Discharge Info (Map)**

Discharge:	54939	Eligibility:	INELIGIBLE
Discharge 1:	06-Jun-2003	Eligibility 1:	
Discharge 2:	0	Report Pha:	COMPLETED
Discharge 3:	NREQ	Report Sub:	COMPLETED
General Cl:	NO CLEANUP REQUIRED	Report S 1:	16-Aug-2004
Disch Clea:	16-Aug-2004	Staff Assi:	
Tank Offic:	HILLSBOROUGH ENVIRONMENTAL PROTECTION COMMISSION		

**AST UST Discharges**

Dep Co:	P	Long SS:	
CU Req:	N	CU Stat:	
Score:		Stat Desc:	CLEANUP NOT REQUIRED
Descrip:	NO CLEANUP REQUIRED	Fac Name:	TAMPA HILLSBOROUGH CNTY EXP AUTH
Discharge Date:	06-JUN-03	Fac Type:	X
Score Date:		Type Desc:	Contamination Site
Stat Date:	16-AUG-2004	Fac Addr:	613 N MERIDIAN ST
LL Meth:		Fac City:	TAMPA
Lat DD:		Fac Zip:	33602
Lat MM:		County:	29
Lat SS:		Fac State:	CLOSED
Long DD:		Fac Phone:	8132726740

Map Key	Number of Records	Direction	Distance (mi/ft)	Elev/Diff (ft)	Site	DB
---------	-------------------	-----------	------------------	----------------	------	----

Long MM:  
Prg Dsec:

<a href="#">296</a>	2 of 3	W	0.00 / 0.00	14.40 / 3	TAMPA HILLSBOROUGH CNTY EXP AUTH 613 N MERIDIAN ST TAMPA FL 33602	STCS
---------------------	--------	---	-------------	-----------	--	------

<b>Facility ID:</b>	9806435	<b>Zip5 (Open Data):</b>	33602
<b>Type:</b>	X - Contamination Site	<b>CountyID(OpenData):</b>	29
<b>Status:</b>	Closed	<b>County (Open Data):</b>	HILLSBOROUGH
<b>County:</b>	HILLSBOROUGH	<b>Contam (Map):</b>	
<b>Fac Stat(OpenData):</b>	CLOSED	<b>Fac Type (Map):</b>	Contamination Site
<b>Fac Code(OpenData):</b>	X	<b>Fac Stat (Map):</b>	CLOSED
<b>Fac Type(OpenData):</b>	Contamination Site	<b>Status (Map):</b>	REVIEWED
<b>Clnup Cd(OpenData):</b>	NREQ	<b>City (Map):</b>	TAMPA
<b>Clnup Dt(OpenData):</b>	2004/08/18 18:33:10+00	<b>County (Map):</b>	29
<b>Status (Open Data):</b>	REVIEWED	<b>Zip5 (Map):</b>	33602
<b>City (Open Data):</b>	TAMPA	<b>Zip4 (Map):</b>	0
<b>Fac Name(Open Data):</b>	TAMPA HILLSBOROUGH CNTY EXP AUTH		
<b>Address (Open Data):</b>	613 N MERIDIAN ST		
<b>Fac Cleanup Stat(Open Data):</b>	NOT REQUIRED		
<b>Name (Map):</b>	TAMPA HILLSBOROUGH CNTY EXP AUTH		
<b>Address (Map):</b>	613 N MERIDIAN ST		

**FDEP Storage Tank Monitoring Open Data Details**

<b>Object ID:</b>	59904	<b>Map Src:</b>	2004 doqqs
<b>X:</b>	-82.4487235380045	<b>Map Scale:</b>	5000
<b>Y:</b>	27.9524540345115	<b>Elevation:</b>	
<b>Regulated:</b>	NO	<b>EI Datum:</b>	
<b>Col Meth:</b>	DPHO	<b>EI Resolut:</b>	
<b>Col Name:</b>	BERNHARD_K	<b>EI Units:</b>	
<b>Col Date:</b>	2006/08/22 12:55:56+00	<b>ALB East:</b>	552325
<b>Col Prog:</b>	TANKS-PETROLEUM CONTAMINATION	<b>ALB North:</b>	439472.58
<b>Ver Meth:</b>	DPHO	<b>Loc ID:</b>	59870
<b>Ver Name:</b>	BERNHARD_K	<b>Lat DD:</b>	27
<b>Ver Prog:</b>	TANKS-PETROLEUM CONTAMINATION	<b>Lat MM:</b>	57
<b>Ver Date:</b>	2006/08/22 12:55:56+00	<b>Lat SS:</b>	
<b>OOIC:</b>	FACILITY	<b>Long DD:</b>	82
<b>Rel Feat:</b>	VICIN	<b>Long MM:</b>	26
<b>Datum:</b>	HARN	<b>Long SS:</b>	
<b>Coord Acc:</b>	4		
<b>Col Aff:</b>	DEPARTMENT OF ENVIRONMENTAL PROTECTION		
<b>Ver Aff:</b>	DEPARTMENT OF ENVIRONMENTAL PROTECTION		
<b>Direct:</b>			
<b>Documents:</b>	<a href="https://prodenv.dep.state.fl.us/DepNexus/public/electronic-documents/9806435/gis-facility!search">https://prodenv.dep.state.fl.us/DepNexus/public/electronic-documents/9806435/gis-facility!search</a>		

**FDEP Open Data - Storage Tank Contamination Monitoring (STCM)**

<b>Loc ID:</b>	59870	<b>Rel Feat:</b>	VICIN
----------------	-------	------------------	-------

Map Key	Number of Records	Direction	Distance (mi/ft)	Elev/Diff (ft)	Site	DB
<b>Site Type:</b>	Contamination Site				<b>EI Datum:</b>	
<b>Contam Ind:</b>					<b>EI Resolut:</b>	
<b>Phone:</b>	8132726740				<b>EI Units:</b>	
<b>Operator:</b>	BENNETT L MUNS PE CHIEF ENGIN				<b>Map Src:</b>	2004 doqqq
<b>Next action:</b>					<b>Map Scale:</b>	5000
<b>Fin Respon:</b>					<b>Coord Acc:</b>	4
<b>Office:</b>	SWD				<b>Alb East:</b>	552325.0
<b>OOIC:</b>	FACILITY				<b>Alb North:</b>	439472.58
<b>Col Meth:</b>	DPHO				<b>Datum:</b>	HARN
<b>Col Name:</b>	BERNHARD_K				<b>Elevation:</b>	
<b>Col Date:</b>	8/22/2006				<b>Lat DD:</b>	27
<b>Col Prog:</b>	TANKS-PETROLEUM CONTAMINATION				<b>Lat MM:</b>	57
<b>Ver Meth:</b>	DPHO				<b>Lat SS:</b>	
<b>Ver Name:</b>	BERNHARD_K				<b>Long DD:</b>	82
<b>Ver Prog:</b>	TANKS-PETROLEUM CONTAMINATION				<b>Long MM:</b>	26
<b>Ver Date:</b>	8/22/2006				<b>Long SS:</b>	
<b>Object ID:</b>	59870					
<b>Col Aff:</b>	DEPARTMENT OF ENVIRONMENTAL PROTECTION					
<b>Ver Aff:</b>	DEPARTMENT OF ENVIRONMENTAL PROTECTION					
<b>Documents:</b>	<a href="https://prodenv.dep.state.fl.us/DepNexus/public/electronic-documents/9806435/gis-facility!search">https://prodenv.dep.state.fl.us/DepNexus/public/electronic-documents/9806435/gis-facility!search</a>					

**FDEP - Storage Tank Contamination Monitoring (STCM) Details**

<b>Name:</b>	Tampa Hillsborough Cnty Exp Auth 613 N Meridian St Tampa, FL 33602
<b>LL Method:</b>	DPHO
<b>Account Owner:</b>	
<b>Contact:</b>	Bennett L Muns Pe Chief Engin
<b>Phone:</b>	813-272-6740
<b>District:</b>	SWD
<b>County 1:</b>	29 - Hillsborough
<b>Latitude:</b>	27:57:08.8159
<b>Longitude:</b>	82:26:55.3925

<a href="#">296</a>	3 of 3	W	0.00 / 0.00	14.40 / 3	TAMPA HILLSBOROUGH CNTY EXP AUTH 613 N MERIDIAN ST TAMPA FL	DWM CONTAM
---------------------	--------	---	-------------	-----------	--	------------

<b>Program Area:</b>		<b>Method:</b>	
<b>Site ID:</b>	9806435	<b>Datum:</b>	
<b>District:</b>	SWD	<b>Related Party ID:</b>	
<b>Site Status:</b>		<b>Primary RP Role:</b>	
<b>Facility ID:</b>		<b>RP Begin Date:</b>	
<b>Section:</b>		<b>RP Address1:</b>	
<b>Township:</b>		<b>RP Address2:</b>	
<b>County:</b>	Hillsborough	<b>RP City:</b>	
<b>Range:</b>		<b>RP State:</b>	
<b>Facility Type:</b>		<b>RP Zip5:</b>	
<b>Rank:</b>		<b>RP Zip4:</b>	
<b>Operator:</b>		<b>RP Phone:</b>	

Map Key	Number of Records	Direction	Distance (mi/ft)	Elev/Diff (ft)	Site	DB
---------	-------------------	-----------	------------------	----------------	------	----

Phone:					RP Extension:	
Name Changed:					Rp Bad Addr Ind:	
Addr Changed:					RP Name:	
Contact:						
Facility Type:		X - Contamination Site				

**Program Details**

Facility Status:		Staff Assigned:	
Offsite Contam:		Priority:	
Priority Score:		Score Effective Dt:	
Project Coordinato:		Score When Ranked:	
Program Eligible:		District:	
Ineligible:		Datum:	-
Program Area:	PETROLEUM	Method:	-
Site Manager:	-	Lat DD:	-
Discharge Date:	06/06/2003	Lat MM:	-
Discharge Eligibil:	I	Lat SS:	-
Eligibility Progm:	-	Long DD:	-
Cleanup Status:	CLOSED-STCM	Long MM:	-
Closure Type:	NREQ	Long SS:	-
Closure Date:	08/16/2004		

<a href="#">297</a>	1 of 9	W	0.00 / 0.00	15.62 / 5	HILLSBOROUGH EXPRESSWAY AUTHORITY 1205 E JACKSON ST TAMPA FL 33602-4123	RCRA VSQG
---------------------	--------	---	-------------	-----------	--	-----------

EPA Handler ID:	FLT050075829
Gen Status Universe:	VSG
Contact Name:	
Contact Address:	US
Contact Phone No and Ext:	
Contact Email:	
Contact Country:	US
County Name:	HILLSBOROUGH
EPA Region:	04
Land Type:	Other
Receive Date:	20050810
Location Latitude:	27.948175
Location Longitude:	-82.454009

**Violation/Evaluation Summary**

**Note:** NO RECORDS: As of Sep 2022, there are no Compliance Monitoring and Enforcement (violation) records associated with this facility (EPA ID).

**Handler Summary**

Importer Activity:	No
Mixed Waste Generator:	No

Map Key	Number of Records	Direction	Distance (mi/ft)	Elev/Diff (ft)	Site	DB
<b>Transporter Activity:</b>		No				
<b>Transfer Facility:</b>		No				
<b>Onsite Burner Exemption:</b>		No				
<b>Furnace Exemption:</b>		No				
<b>Underground Injection Activity:</b>		No				
<b>Commercial TSD:</b>		No				
<b>Used Oil Transporter:</b>		No				
<b>Used Oil Transfer Facility:</b>		No				
<b>Used Oil Processor:</b>		No				
<b>Used Oil Refiner:</b>		No				
<b>Used Oil Burner:</b>		No				
<b>Used Oil Market Burner:</b>		No				
<b>Used Oil Spec Marketer:</b>		No				

**Hazardous Waste Handler Details**

**Sequence No:** 200508  
**Receive Date:** 20050810  
**Handler Name:** HILLSBOROUGH EXPRESSWAY AUTHORITY  
**Federal Waste Generator Code:** 3  
**Generator Code Description:** Very Small Quantity Generator  
**Source Type:** Emergency

<a href="#">297</a>	2 of 9	W	0.00 / 0.00	15.62 / 5	TAMPA EXPRESSWAY AUTHORITY (FRM PAUL'S ALIGNMENT SOUTH) 1205 E JACKSON ST TAMPA FL 33602	DEL CONTAM SITE
---------------------	--------	---	-------------	-----------	--	--------------------

<b>Prgm Site ID:</b>	227274	<b>Record Date:</b>	30-SEP-2013
<b>Remedi Status:</b>	OPEN	<b>County:</b>	Hillsborough
<b>Priority Score:</b>	32	<b>Method:</b>	UNVR
<b>Program Area:</b>	Responsible Party	<b>Datum:</b>	83
<b>Program Eligible:</b>	4/8/2005	<b>Lat DD:</b>	27
<b>Ineligible:</b>	CU	<b>Lat MM:</b>	56
<b>Offsite Contam:</b>	Y	<b>Lat SS:</b>	58.0871
<b>Dt Known Offsite:</b>		<b>Long DD:</b>	82
<b>Proj Manager:</b>	THIEBAUD_A	<b>Long MM:</b>	26
<b>Office District:</b>	SWD	<b>Long SS:</b>	58.4783
<b>Original Source:</b>	CS		
<b>Record Date:</b>	30-SEP-2013		

<a href="#">297</a>	3 of 9	W	0.00 / 0.00	15.62 / 5	TAMPA EXPRESSWAY AUTHORITY (FRM PAUL'S ALIGNMENT SOUTH) 1205 E JACKSON ST TAMPA FL 33602	DEL CONTAM SITE
---------------------	--------	---	-------------	-----------	--	--------------------

<b>Prgm Site ID:</b>	227274	<b>Record Date:</b>	30-SEP-2013
<b>Remedi Status:</b>	OPEN	<b>County:</b>	Hillsborough
<b>Priority Score:</b>		<b>Method:</b>	UNVR
<b>Program Area:</b>	Responsible Party	<b>Datum:</b>	83

Map Key	Number of Records	Direction	Distance (mi/ft)	Elev/Diff (ft)	Site	DB
Program Eligible:	4/8/2005				Lat DD:	27
Ineligible:	CU				Lat MM:	56
Offsite Contam:					Lat SS:	58.0871
Dt Known Offsite:					Long DD:	82
Proj Manager:	THIEBAUD_A				Long MM:	26
Office District:	SWD				Long SS:	58.4783
Original Source:		CS				
Record Date:		30-SEP-2013				

[297](#)    4 of 9    W    0.00 / 0.00    15.62 / 5    HILLSBOROUGH EXPRESSWAY AUTHORITY  
1205 E JACKSON ST  
TAMPA FL 336024123    [FINDS/FRS](#)

Registry ID: 110035505316  
FIPS Code: 12057  
HUC Code: 03100206  
Site Type Name: STATIONARY  
Location Description:  
Supplemental Location:  
Create Date: 23-APR-08  
Update Date: 28-MAR-14  
Interest Types: CESQG, STATE MASTER  
SIC Codes:  
SIC Code Descriptions:  
NAICS Codes:  
NAICS Code Descriptions:  
Conveyor: FRS-GEOCODE  
Federal Facility Code:  
Federal Agency Name:  
Tribal Land Code:  
Tribal Land Name:  
Congressional Dist No: 11  
Census Block Code: 120570051011133  
EPA Region Code: 04  
County Name: HILLS  
US/Mexico Border Ind:  
Latitude: 27.94961  
Longitude: -82.44967  
Reference Point: CENTER OF A FACILITY OR STATION  
Coord Collection Method: ADDRESS MATCHING-HOUSE NUMBER  
Accuracy Value: 30  
Datum: NAD83  
Source:  
Facility Detail Rprt URL: [https://ofmpub.epa.gov/frs\\_public2/fii\\_query\\_detail.disp\\_program\\_facility?p\\_registry\\_id=110035505316](https://ofmpub.epa.gov/frs_public2/fii_query_detail.disp_program_facility?p_registry_id=110035505316)  
Program Acronyms:

FDM:69747, RCRAINFO:FLT050075829

Map Key	Number of Records	Direction	Distance (mi/ft)	Elev/Diff (ft)	Site	DB
<a href="#">297</a>	5 of 9	W	0.00 / 0.00	15.62 / 5	PAUL'S ALIGNMENT 1205 E JACKSON ST TAMPA FL 33602	DEL CONTAM SITE

<b>Prgm Site ID:</b>	227274	<b>Record Date:</b>	
<b>Remedi Status:</b>	OPEN	<b>County:</b>	Hillsborough
<b>Priority Score:</b>	32	<b>Method:</b>	UNVR
<b>Program Area:</b>	Responsible Party	<b>Datum:</b>	83
<b>Program Eligible:</b>		<b>Lat DD:</b>	27
<b>Ineligible:</b>		<b>Lat MM:</b>	56
<b>Offsite Contam:</b>	Y	<b>Lat SS:</b>	58.0871
<b>Dt Known Offsite:</b>		<b>Long DD:</b>	82
<b>Proj Manager:</b>	ADAMS_J	<b>Long MM:</b>	26
<b>Office District:</b>	SWD	<b>Long SS:</b>	58.4783
<b>Original Source:</b>	CS		
<b>Record Date:</b>	31-MAR-2015		

<a href="#">297</a>	6 of 9	W	0.00 / 0.00	15.62 / 5	TAMPA EXPRESSWAY AUTHORITY (FRM PAUL'S ALIGNMENT SOUTH) 1205 E JACKSON ST TAMPA FL	WCRPS
---------------------	--------	---	-------------	-----------	--	-------

<b>Site ID:</b>	227274	<b>Coord Accuracy ID:</b>	4
<b>Datum ID:</b>	HARN	<b>Zip5:</b>	33602
<b>Method ID:</b>	UNVR	<b>Zip4:</b>	
<b>Feature:</b>		<b>County ID:</b>	29
<b>Object of Interest:</b>	CAP_RAP SITE	<b>County:</b>	HILLSBOROUGH
<b>Proximity to Object:</b>	CENTR	<b>Lat DD:</b>	27
<b>Interpolation Scale:</b>		<b>Lat MM:</b>	56
<b>Map Source:</b>	1999 doqs	<b>Long DD:</b>	82
<b>Map Source Scale:</b>	2506	<b>Long MM:</b>	26
<b>Collect Program ID:</b>	CL		
<b>Collect Username:</b>	STANDRIDGE_B		
<b>Collect Affiliation:</b>	DEPARTMENT OF ENVIRONMENTAL PROTECTION		
<b>Verifying Program ID:</b>	CL		
<b>Verify Method ID:</b>	DPHO		
<b>Verifier Username:</b>	STANDRIDGE_B		
<b>Verifier Affiliation:</b>	DEPARTMENT OF ENVIRONMENTAL PROTECTION		
<b>Project Name:</b>	TAMPA EXPRESSWAY AUTHORITY (FRM PAUL'S ALIGNMENT SOUTH)		
<b>Documents:</b>	<a href="https://prodenv.dep.state.fl.us/DepNexus/public/electronic-documents/COM_227274/gis-facility!search">https://prodenv.dep.state.fl.us/DepNexus/public/electronic-documents/COM_227274/gis-facility!search</a>		

#### Project Details

<b>Project ID:</b>	276063	<b>District:</b>	SWD
<b>OGC No:</b>		<b>GIS ALBX:</b>	552244.58
<b>Status:</b>	CLOSED	<b>GIS ALBY:</b>	439141.2
<b>Priority Score:</b>		<b>Source:</b>	Closed Responsible Party Sites
<b>Offsite COC:</b>	Y		
<b>Contaminants:</b>	Lead		



Map Key	Number of Records	Direction	Distance (mi/ft)	Elev/Diff (ft)	Site	DB
---------	-------------------	-----------	------------------	----------------	------	----

**Project Details**

<b>Project ID:</b>	276063	<b>District:</b>	SWD
<b>OGC No:</b>		<b>GIS ALBX:</b>	552244.58
<b>Status:</b>	CLOSED	<b>GIS ALBY:</b>	439141.2
<b>Priority Score:</b>		<b>Source:</b>	Closed Responsible Party Sites
<b>Offsite COC:</b>			
<b>Contaminants:</b>			

<a href="#">297</a>	7 of 9	W	0.00 / 0.00	15.62 / 5	PAUL'S ALIGNMENT 1205 E JACKSON ST TAMPA FL 33602	DWM CONTAM
---------------------	--------	---	-------------	-----------	---	------------

<b>Program Area:</b>	Responsible Party	<b>Method:</b>	
<b>Site ID:</b>		<b>Datum:</b>	
<b>District:</b>		<b>Related Party ID:</b>	
<b>Site Status:</b>		<b>Primary RP Role:</b>	
<b>Facility ID:</b>	227274	<b>RP Begin Date:</b>	
<b>Section:</b>		<b>RP Address1:</b>	
<b>Township:</b>		<b>RP Address2:</b>	
<b>County:</b>	Hillsborough	<b>RP City:</b>	
<b>Range:</b>		<b>RP State:</b>	
<b>Facility Type:</b>		<b>RP Zip5:</b>	
<b>Rank:</b>		<b>RP Zip4:</b>	
<b>Operator:</b>		<b>RP Phone:</b>	
<b>Phone:</b>		<b>RP Extension:</b>	
<b>Name Changed:</b>		<b>Rp Bad Addr Ind:</b>	
<b>Addr Changed:</b>		<b>RP Name:</b>	
<b>Contact:</b>			
<b>Facility Type:</b>			

**Program Details**

<b>Facility Status:</b>	OPEN	<b>Staff Assigned:</b>	
<b>Offsite Contam:</b>	Y	<b>Priority:</b>	
<b>Priority Score:</b>	32	<b>Score Effective Dt:</b>	
<b>Project Coordinato:</b>	ADAMS_J	<b>Score When Ranked:</b>	
<b>Program Eligible:</b>		<b>District:</b>	SWD
<b>Ineligible:</b>		<b>Datum:</b>	83
<b>Program Area:</b>		<b>Method:</b>	UNVR
<b>Site Manager:</b>		<b>Lat DD:</b>	27
<b>Discharge Date:</b>		<b>Lat MM:</b>	56
<b>Discharge Eligibil:</b>		<b>Lat SS:</b>	58.0871
<b>Eligibility Progm:</b>		<b>Long DD:</b>	82
<b>Cleanup Status:</b>		<b>Long MM:</b>	26
<b>Closure Type:</b>		<b>Long SS:</b>	58.4783
<b>Closure Date:</b>			

<a href="#">297</a>	8 of 9	W	0.00 / 0.00	15.62 / 5	TAMPA EXPRESSWAY AUTHORITY (FRM PAUL'S ALIGNMENT SOUTH) 1205 E JACKSON ST	DWM CONTAM
---------------------	--------	---	-------------	-----------	--	------------

Map Key	Number of Records	Direction	Distance (mi/ft)	Elev/Diff (ft)	Site	DB
---------	-------------------	-----------	------------------	----------------	------	----

TAMPA FL

<b>Program Area:</b>		<b>Method:</b>
<b>Site ID:</b>	ERIC_13843	<b>Datum:</b>
<b>District:</b>	SWD	<b>Related Party ID:</b>
<b>Site Status:</b>		<b>Primary RP Role:</b>
<b>Facility ID:</b>		<b>RP Begin Date:</b>
<b>Section:</b>		<b>RP Address1:</b>
<b>Township:</b>		<b>RP Address2:</b>
<b>County:</b>	Hillsborough	<b>RP City:</b>
<b>Range:</b>		<b>RP State:</b>
<b>Facility Type:</b>		<b>RP Zip5:</b>
<b>Rank:</b>		<b>RP Zip4:</b>
<b>Operator:</b>		<b>RP Phone:</b>
<b>Phone:</b>		<b>RP Extension:</b>
<b>Name Changed:</b>		<b>Rp Bad Addr Ind:</b>
<b>Addr Changed:</b>		<b>RP Name:</b>
<b>Contact:</b>		
<b>Facility Type:</b>	-	

Program Details

<b>Facility Status:</b>		<b>Staff Assigned:</b>
<b>Offsite Contam:</b>		<b>Priority:</b>
<b>Priority Score:</b>		<b>Score Effective Dt:</b>
<b>Project Coordinato:</b>		<b>Score When Ranked:</b>
<b>Program Eligible:</b>		<b>District:</b>
<b>Ineligible:</b>		<b>Datum:</b>
<b>Program Area:</b>	RESPONSPARTY	HARN
<b>Site Manager:</b>	Astrid FloresThiebaud	<b>Method:</b>
<b>Discharge Date:</b>	-	DPHO
<b>Discharge Eligibil:</b>	-	<b>Lat DD:</b>
<b>Eligibility Progrm:</b>	-	27
<b>Cleanup Status:</b>	Closed-ERIC	<b>Lat MM:</b>
<b>Closure Type:</b>	-	56
<b>Closure Date:</b>	-	<b>Lat SS:</b>
		<b>Long DD:</b>
		82
		<b>Long MM:</b>
		26
		<b>Long SS:</b>
		58.4783

<a href="#">297</a>	9 of 9	W	0.00 / 0.00	15.62 / 5	Hillsborough Expressway Authority 1205 E JACKSON ST TAMPA FL 33602	ERIC
---------------------	--------	---	-------------	-----------	--	------

<b>Eric ID:</b>	ERIC_13843	<b>Offste Contami Key:</b>	CONTAMNOSCHOOL
<b>Site Status:</b>	CLOSED	<b>Se Anno Cad Data:</b>	
<b>Source Facility ID:</b>	69747	<b>State:</b>	FL
<b>District:</b>	SWD	<b>County Name:</b>	Hillsborough
<b>WMD:</b>	SWFWMD	<b>County ID:</b>	29
<b>ICR Indicator:</b>	NO	<b>X:</b>	-82.4495849428164
<b>Discharge Date:</b>		<b>Y:</b>	27.9494756755797
<b>Method ID:</b>	DPHO	<b>Lat DD:</b>	27
<b>Object of Interest:</b>	CAP_R	<b>Lat MM:</b>	56
<b>Proximit to Object:</b>	CENTR	<b>Lat SS:</b>	

Map Key	Number of Records	Direction	Distance (mi/ft)	Elev/Diff (ft)	Site	DB
<b>Collector Username:</b>	STANDRIDGE_B			<b>Long DD:</b>	82	
<b>Collect Date:</b>				<b>Long MM:</b>	26	
<b>Map Source:</b>	1999 doqs			<b>Long SS:</b>		
<b>Map Source Scale:</b>	2506			<b>Gis Albx:</b>	552244.58	
<b>Intrpolation Scale:</b>				<b>Gis Alby:</b>	439141.2	
<b>Coord Accuracy ID:</b>	4			<b>Datum ID:</b>	HARN	
<b>Site Phase Dsc:</b>	Phase 5 - Cleanup Complete			<b>Geometry:</b>		
<b>Site Name:</b>	TAMPA EXPRESSWAY AUTHORITY (FRM PAUL'S ALIGNMENT SOUTH)					
<b>Documents:</b>	https://prodenv.dep.state.fl.us/DepNexus/public/electronic-documents/ERIC_13843/gis-facility!search					

**Program Details**

<b>Program:</b>	Responsible Party Cleanup
<b>Program Type:</b>	RESPONSPARTY
<b>Program Status:</b>	COMPLETEWITHCOND
<b>Site Manager:</b>	Astrid FloresThiebaud

<a href="#">298</a>	1 of 4	<b>W</b>	<b>0.00 / 0.00</b>	<b>10.24 / -1</b>	<b>ANTHONY DISTRIBUTORS INC 201 S CAESAR ST TAMPA FL 33602-5501</b>	<b>RCRA SQG</b>
---------------------	--------	----------	--------------------	-------------------	---	-----------------

<b>EPA Handler ID:</b>	FLD032761389
<b>Gen Status Universe:</b>	Small Quantity Generator
<b>Contact Name:</b>	RICHARD ETEN
<b>Contact Address:</b>	2900 , E 7TH AVE , , TAMPA , FL, 33605-4204 , US
<b>Contact Phone No and Ext:</b>	813-224-0438
<b>Contact Email:</b>	
<b>Contact Country:</b>	US
<b>County Name:</b>	HILLSBOROUGH
<b>EPA Region:</b>	04
<b>Land Type:</b>	Private
<b>Receive Date:</b>	19900321
<b>Location Latitude:</b>	27.94572
<b>Location Longitude:</b>	-82.449869

**Violation/Evaluation Summary**

**Note:** NO RECORDS: As of Sep 2022, there are no Compliance Monitoring and Enforcement (violation) records associated with this facility (EPA ID).

**Handler Summary**

<b>Importer Activity:</b>	No
<b>Mixed Waste Generator:</b>	No
<b>Transporter Activity:</b>	No
<b>Transfer Facility:</b>	No
<b>Onsite Burner Exemption:</b>	No
<b>Furnace Exemption:</b>	No
<b>Underground Injection Activity:</b>	No
<b>Commercial TSD:</b>	No

Map Key	Number of Records	Direction	Distance (mi/ft)	Elev/Diff (ft)	Site	DB
Used Oil Transporter:		No				
Used Oil Transfer Facility:		No				
Used Oil Processor:		No				
Used Oil Refiner:		No				
Used Oil Burner:		No				
Used Oil Market Burner:		No				
Used Oil Spec Marketer:		No				

**Hazardous Waste Handler Details**

**Sequence No:** 199003  
**Receive Date:** 19900321  
**Handler Name:** ANTHONY DISTRIBUTORS INC  
**Federal Waste Generator Code:** 2  
**Generator Code Description:** Small Quantity Generator  
**Source Type:** Notification

**Waste Code Details**

**Hazardous Waste Code:** D001  
**Waste Code Description:** IGNITABLE WASTE

**Hazardous Waste Code:** F003  
**Waste Code Description:** THE FOLLOWING SPENT NONHALOGENATED SOLVENTS: XYLENE, ACETONE, ETHYL ACETATE, ETHYL BENZENE, ETHYL ETHER, METHYL ISOBUTYL KETONE, N-BUTYL ALCOHOL, CYCLOHEXANONE, AND METHANOL; ALL SPENT SOLVENT MIXTURES/BLENDS CONTAINING, BEFORE USE, ONLY THE ABOVE SPENT NONHALOGENATED SOLVENTS; AND ALL SPENT SOLVENT MIXTURES/BLENDS CONTAINING, BEFORE USE, ONE OR MORE OF THE ABOVE NONHALOGENATED SOLVENTS, AND A TOTAL OF TEN PERCENT OR MORE (BY VOLUME) OF ONE OR MORE OF THOSE SOLVENTS LISTED IN F001, F002, F004, AND F005; AND STILL BOTTOMS FROM THE RECOVERY OF THESE SPENT SOLVENTS AND SPENT SOLVENT MIXTURES.

**Hazardous Waste Code:** F005  
**Waste Code Description:** THE FOLLOWING SPENT NONHALOGENATED SOLVENTS: TOLUENE, METHYL ETHYL KETONE, CARBON DISULFIDE, ISOBUTANOL, PYRIDINE, BENZENE, 2-ETHOXYETHANOL, AND 2-NITROPROPANE; ALL SPENT SOLVENT MIXTURES/BLENDS CONTAINING, BEFORE USE, A TOTAL OF TEN PERCENT OR MORE (BY VOLUME) OF ONE OR MORE OF THE ABOVE NONHALOGENATED SOLVENTS OR THOSE SOLVENTS LISTED IN F001, F002, OR F004; AND STILL BOTTOMS FROM THE RECOVERY OF THESE SPENT SOLVENTS AND SPENT SOLVENT MIXTURES.

**Owner/Operator Details**

<b>Owner/Operator Ind:</b>	Current Owner	<b>Street No:</b>	
<b>Type:</b>	Private	<b>Street 1:</b>	2900 E 7TH AVE
<b>Name:</b>	RICHARD ETEN	<b>Street 2:</b>	
<b>Date Became Current:</b>	19961018	<b>City:</b>	TAMPA
<b>Date Ended Current:</b>		<b>State:</b>	FL
<b>Phone:</b>		<b>Country:</b>	US
<b>Source Type:</b>	Notification	<b>Zip Code:</b>	33605-4204

<b>Owner/Operator Ind:</b>	Current Owner	<b>Street No:</b>	
<b>Type:</b>	Private	<b>Street 1:</b>	2900 E 7TH AVE
<b>Name:</b>	ETEN RICHARD	<b>Street 2:</b>	

Map Key	Number of Records	Direction	Distance (mi/ft)	Elev/Diff (ft)	Site	DB
<b>Date Became Current:</b>	19961018				<b>City:</b> TAMPA	
<b>Date Ended Current:</b>					<b>State:</b> FL	
<b>Phone:</b>					<b>Country:</b> US	
<b>Source Type:</b>	Notification				<b>Zip Code:</b> 33605-4204	

[298](#)    2 of 4    **W**    0.00 / 0.00    10.24 / -1    **ANTHONY DISTRIBUTORS INC**    **FINDS/FRS**  
 201 S CAESAR ST  
 TAMPA FL 33602

**Registry ID:** 110002529452  
**FIPS Code:** 12057  
**HUC Code:** 03100206  
**Site Type Name:** STATIONARY  
**Location Description:**  
**Supplemental Location:**  
**Create Date:** 01-MAR-00  
**Update Date:** 28-MAR-14  
**Interest Types:** SQG, STATE MASTER  
**SIC Codes:**  
**SIC Code Descriptions:**  
**NAICS Codes:**  
**NAICS Code Descriptions:**  
**Conveyor:** RCRAINFO  
**Federal Facility Code:**  
**Federal Agency Name:**  
**Tribal Land Code:**  
**Tribal Land Name:**  
**Congressional Dist No:** 11  
**Census Block Code:** 120570051011136  
**EPA Region Code:** 04  
**County Name:** HILLS  
**US/Mexico Border Ind:**  
**Latitude:** 27.946182  
**Longitude:** -82.449398  
**Reference Point:** CENTER OF A FACILITY OR STATION  
**Coord Collection Method:** INTERPOLATION-PHOTO  
**Accuracy Value:** 4  
**Datum:** NAD83  
**Source:**  
**Facility Detail Rprt URL:** [https://ofmpub.epa.gov/frs\\_public2/fii\\_query\\_detail.disp\\_program\\_facility?p\\_registry\\_id=110002529452](https://ofmpub.epa.gov/frs_public2/fii_query_detail.disp_program_facility?p_registry_id=110002529452)  
**Program Acronyms:**

FDM:52075, RCRAINFO:FLD032761389

[298](#)    3 of 4    **W**    0.00 / 0.00    10.24 / -1    **ANTHONY DISTRIBUTORS INC**    **AST**  
 201 S CAESAR ST  
 TAMPA FL 33602

**Facility ID:** 9401349    **County:** HILLSBOROUGH  
**Facility Status:** OPEN    **Lat/Long Method:** UNVR  
**Facility Type:** C    **Lat DD:** 27

Map Key	Number of Records	Direction	Distance (mi/ft)	Elev/Diff (ft)	Site	DB
<b>Type Desc:</b>	Fuel user/Non-retail				<b>Lat MM:</b> 56	
<b>Facility Phone:</b>	8132297191				<b>Lat SS:</b> 40	
<b>Dep Co:</b>	P				<b>Long DD:</b> 82	
<b>Owner ID:</b>	37501				<b>Long MM:</b> 27	
<b>Owner Phone:</b>	8132297191				<b>Long SS:</b> 10	
<b>Owner:</b>	ANTHONY DISTRIBUTORS INC					
<b>Owner Address1:</b>	2900 EAST 7TH AVE					
<b>Owner Address2:</b>						
<b>Owner City:</b>	TAMPA					
<b>Owner State:</b>	FL					
<b>Owner Zip 5:</b>	33605					
<b>Contact:</b>	GEORGE SANDS					
<b>Data Source:</b>	Tank Facility - All Locations and Tank Information; Tank Facility - All Locations and Owner Information					
<b>Oculus Docs Inventory URL:</b>	https://eriservice7.ecologeris.com/ErisExt/flo/ocure.ashx?ID=9401349&CAT=11					
<b>Information Portal Fac URL:</b>	http://prodenv.dep.state.fl.us/DepNexus/public/facilitysearch?pagination=true&facility.id=9401349					
<b>Information Portal Doc URL:</b>	http://prodenv.dep.state.fl.us/DepNexus/public/electronic-documents/9401349/facility!search					

**Tank Information**

<b>Tank ID:</b>	1	<b>Tank Desc:</b>	
<b>Tank Status:</b>	U - IN SERVICE	<b>Capacity:</b>	550
<b>Status Date:</b>	10-AUG-1994	<b>Placement:</b>	ABOVEGROUND
<b>Installation Date:</b>		<b>Tank Vessel Indic:</b>	TANK
<b>Content Desc:</b>	L - Waste Oil		

<a href="#">298</a>	4 of 4	W	0.00 / 0.00	10.24 / -1	ANTHONY DISTRIBUTORS INC 201 S CAESAR ST TAMPA FL 33602	STCS
<b>Facility ID:</b>	9401349	<b>Zip5 (Open Data):</b>	33602			
<b>Type:</b>	C - Fuel User/Non-Retail	<b>CountyID(OpenData):</b>	29			
<b>Status:</b>	Open	<b>County (Open Data):</b>	HILLSBOROUGH			
<b>County:</b>	HILLSBOROUGH	<b>Contam (Map):</b>				
<b>Fac Stat(OpenData):</b>	OPEN	<b>Fac Type (Map):</b>	Fuel user/Non-retail			
<b>Fac Code(OpenData):</b>	C	<b>Fac Stat (Map):</b>	OPEN			
<b>Fac Type(OpenData):</b>	Fuel user/Non-retail	<b>Status (Map):</b>	REVIEWED			
<b>Clnup Cd(OpenData):</b>		<b>City (Map):</b>	TAMPA			
<b>Clnup Dt(OpenData):</b>		<b>County (Map):</b>	29			
<b>Status (Open Data):</b>	REVIEWED	<b>Zip5 (Map):</b>	33602			
<b>City (Open Data):</b>	TAMPA	<b>Zip4 (Map):</b>	0			
<b>Fac Name(Open Data):</b>	ANTHONY DISTRIBUTORS INC					
<b>Address (Open Data):</b>	201 S CAESAR ST					
<b>Fac Cleanup Stat(Open Data):</b>						
<b>Name (Map):</b>	ANTHONY DISTRIBUTORS INC					
<b>Address (Map):</b>	201 S CAESAR ST					

**FDEP Storage Tank Monitoring Open Data Details**

<b>Object ID:</b>	44651	<b>Map Src:</b>	1999 doqs
<b>X:</b>	-82.4503598993867	<b>Map Scale:</b>	5000
<b>Y:</b>	27.9462405885245	<b>Elevation:</b>	

<i>Map Key</i>	<i>Number of Records</i>	<i>Direction</i>	<i>Distance (mi/ft)</i>	<i>Elev/Diff (ft)</i>	<i>Site</i>	<i>DB</i>
<b>Regulated:</b>	NO			<b>EI Datum:</b>		
<b>Col Meth:</b>	DPHO			<b>EI Resolut:</b>		
<b>Col Name:</b>	BERNHARD_K			<b>EI Units:</b>		
<b>Col Date:</b>	2006/05/17 12:28:03+00			<b>ALB East:</b>	552173.46	
<b>Col Prog:</b>	TANKS-PETROLEUM CONTAMINATION			<b>ALB North:</b>	438781.14	
<b>Ver Meth:</b>	DPHO			<b>Loc ID:</b>	45419	
<b>Ver Name:</b>	BERNHARD_K			<b>Lat DD:</b>	27	
<b>Ver Prog:</b>	TANKS-PETROLEUM CONTAMINATION			<b>Lat MM:</b>	56	
<b>Ver Date:</b>	2006/05/17 12:28:03+00			<b>Lat SS:</b>		
<b>OOIC:</b>	FACILITY			<b>Long DD:</b>	82	
<b>Rel Feat:</b>	VICIN			<b>Long MM:</b>	27	
<b>Datum:</b>	HARN			<b>Long SS:</b>		
<b>Coord Acc:</b>	4					
<b>Col Aff:</b>	DEPARTMENT OF ENVIRONMENTAL PROTECTION					
<b>Ver Aff:</b>	DEPARTMENT OF ENVIRONMENTAL PROTECTION					
<b>Direct:</b>						
<b>Documents:</b>	<a href="https://prodenv.dep.state.fl.us/DepNexus/public/electronic-documents/9401349/gis-facility!search">https://prodenv.dep.state.fl.us/DepNexus/public/electronic-documents/9401349/gis-facility!search</a>					

**FDEP Open Data - Storage Tank Contamination Monitoring (STCM)**

<b>Loc ID:</b>	45419	<b>Rel Feat:</b>	VICIN
<b>Site Type:</b>	Fuel user/Non-retail	<b>EI Datum:</b>	
<b>Contam Ind:</b>		<b>EI Resolut:</b>	
<b>Phone:</b>	8132297191	<b>EI Units:</b>	
<b>Operator:</b>		<b>Map Src:</b>	1999 doqs
<b>Next action:</b>		<b>Map Scale:</b>	5000
<b>Fin Respon:</b>		<b>Coord Acc:</b>	4
<b>Office:</b>	SWD	<b>Alb East:</b>	552173.46
<b>OOIC:</b>	FACILITY	<b>Alb North:</b>	438781.14
<b>Col Meth:</b>	DPHO	<b>Datum:</b>	HARN
<b>Col Name:</b>	BERNHARD_K	<b>Elevation:</b>	
<b>Col Date:</b>	5/17/2006	<b>Lat DD:</b>	27
<b>Col Prog:</b>	TANKS-PETROLEUM CONTAMINATION	<b>Lat MM:</b>	56
<b>Ver Meth:</b>	DPHO	<b>Lat SS:</b>	
<b>Ver Name:</b>	BERNHARD_K	<b>Long DD:</b>	82
<b>Ver Prog:</b>	TANKS-PETROLEUM CONTAMINATION	<b>Long MM:</b>	27
<b>Ver Date:</b>	5/17/2006	<b>Long SS:</b>	
<b>Object ID:</b>	45419		
<b>Col Aff:</b>	DEPARTMENT OF ENVIRONMENTAL PROTECTION		
<b>Ver Aff:</b>	DEPARTMENT OF ENVIRONMENTAL PROTECTION		
<b>Documents:</b>	<a href="https://prodenv.dep.state.fl.us/DepNexus/public/electronic-documents/9401349/gis-facility!search">https://prodenv.dep.state.fl.us/DepNexus/public/electronic-documents/9401349/gis-facility!search</a>		

**FDEP - Storage Tank Contamination Monitoring (STCM) Details**

<b>Name:</b>	Anthony Distributors Inc 201 S Caesar St Tampa, FL 33602
<b>LL Method:</b>	DPHO - Unverified
<b>Account Owner:</b>	Anthony Distributors Inc
<b>Contact:</b>	
<b>Phone:</b>	813-229-7191

Map Key	Number of Records	Direction	Distance (mi/ft)	Elev/Diff (ft)	Site	DB
District:		SWD				
County 1:		29 - Hillsborough				
Latitude:		27:56:46.4475				
Longitude:		82:27:01.2834				

**FDEP - Registered Tanks from Storage Tank Contamination Monitoring (STCM) Details**

Tank No:	1
Size:	550
Content:	Waste Oil
Installed:	
Placement:	ABOVE
Status:	In Service
Construction:	E - Fiberglass
Piping:	
Monitoring:	X - None

<a href="#">299</a>	1 of 2	SE	0.00 / 0.00	11.11 / 0	GASPAR PROPERTY 1029 EAST TWIGGS STREET Tampa FL 33602	INST
---------------------	--------	----	-------------	-----------	--	------

Facility ID No:	FIESTA-138338	Horizontal Referen:	HARN
Site ID:	ERIC_13993	CMC2 Coord Meth ID:	CSUR
Boundary Key:	1649	PC2 Proximity ID:	EXACT
OIC Obj Inter ID:	SWIM	Site ZIP4:	0
VSC1 Verif Stat ID:	REVIEWED	Create User Name:	WILLIAMS_CA
Control ID:	IC-1691	Create Date/Time:	January 27,2022
Begin Date:	February 10,2021	Modify User Name:	WILLIAMS_CA
End Date:		Modify Date/Time:	February 14,2022
Previous Publish?:	Yes	Collector User Nm:	WILLIAMS_CA
Site WMD:	SWFWMD	Collection Date:	January 27,2022
Site Prog Type Key:		Verifier User Name:	
Site Dep Office:	SWD	Verification Date:	
Site Name:	GASPAR PROPERTY		
Site Managing Progr:			
Control Name:	GASPAR PROPERTY		
Mechanism Counties:	Hillsborough, Hillsborough, Hillsborough		
Mechanism Category:	Administrative Rules/Orders, Conditional Site Rehabilitation Completion Order, Recorded ICs		
Mechanism Types:	Declaration of Restrictive Covenant, Dewatering 62-621, Professional Certification of Restricted Activity		
Mechanism Book No:			
Mechanism Page No:			
Mechanism Instr No:	2021068754		
Mechanism Effec Dt:	10-FEB-21, 12-JUL-21, 12-JUL-21		
Contaminated Media:	Groundwater, Soil		
Contaminations:	Arsenic, PAHs Equivalents		
Engineering Controls:	Impermeable cap, None, Permeable cap		
Restrictions:	Dewatering, Digging, Soil Exposure, Stormwater Features		
Site Documents:	<a href="https://prodenv.dep.state.fl.us/DepNexus/public/electronic-documents/ERIC_13993/gis-facility!search">https://prodenv.dep.state.fl.us/DepNexus/public/electronic-documents/ERIC_13993/gis-facility!search</a>		
Description:	Digging, Soil Exposure Restrictions		
Comments:			



Map Key	Number of Records	Direction	Distance (mi/ft)	Elev/Diff (ft)	Site	DB
<a href="#">299</a>	2 of 2	SE	0.00 / 0.00	11.11 / 0	GASPAR PROPERTY 1029 EAST TWIGGS STREET Tampa FL 33602	ENG

**Facility ID No:** FIESTA-138338  
**Site ID:** ERIC\_13993  
**Boundary Key:** 1649  
**OIC Obj Inter ID:** SWIM  
**VSC1 Verif Stat ID:** REVIEWED  
**Control ID:** IC-1691  
**Begin Date:** February 10,2021  
**End Date:**  
**Previous Publish?:** Yes  
**Site WMD:** SWFWMD  
**Site Prog Type Key:**  
**Site Dep Office:** SWD  
**Site Name:** GASPAR PROPERTY  
**Site Managing Progr:**  
**Control Name:** GASPAR PROPERTY  
**Mechanism Counties:** Hillsborough, Hillsborough, Hillsborough  
**Mechanism Category:** Administrative Rules/Orders, Conditional Site Rehabilitation Completion Order, Recorded ICs  
**Mechanism Types:** Declaration of Restrictive Covenant, Dewatering 62-621, Professional Certification of Restricted Activity  
**Mechanism Book No:**  
**Mechanism Page No:**  
**Mechanism Instr No:** 2021068754  
**Mechanism Effect Dt:** 10-FEB-21, 12-JUL-21, 12-JUL-21  
**Contaminated Media:** Groundwater, Soil  
**Contaminations:** Arsenic, PAHs Equivalents  
**Engineering Controls:** Impermeable cap, None, Permeable cap  
**Restrictions:** Dewatering, Digging, Soil Exposure, Stormwater Features  
**Site Documents:** [https://prodenv.dep.state.fl.us/DepNexus/public/electronic-documents/ERIC\\_13993/gis-facility!search](https://prodenv.dep.state.fl.us/DepNexus/public/electronic-documents/ERIC_13993/gis-facility!search)  
**Description:** Digging, Soil Exposure Restrictions  
**Comments:**

<a href="#">300</a>	1 of 1	W	0.00 / 0.00	17.04 / 6	SPP Water Street ? District Chilled Water Facility 301 N Nebraska Ave Tampa FL 33602	TIER 2
---------------------	--------	---	-------------	-----------	---	--------

**2020 Data (Filed)**

**Facility ID:** 6659466  
**Filing Year:** 2019(Tier2)  
**CAS No:** 811972  
**Solid:** False  
**Liquid:** True  
**Gas:** False  
**Pure:** True  
**Mixture:** False  
**First Submit Date:** 2020-02-12(Tier2)

**Explosive:** True  
**Filing Type:** 312  
**Max Daily Qty:** 16,500  
**Avg Daily Qty:** 16,500  
**EHS:**  
**Below Thresholds:**  
**Trade Secret:**

Map Key	Number of Records	Direction	Distance (mi/ft)	Elev/Diff (ft)	Site	DB
---------	-------------------	-----------	------------------	----------------	------	----

**NAICS Code:** 221330  
**Dun Bradstreet Code:** n/a  
**Chemical Name:** 1,1,1,2 Tetrafluoroethane (g-134a)  
**Hazard Not Otherwise Classifi:** False  
**Contact Name:** Fecteau  
**Contact Type:** Owner / Operator  
**Contact Email:** jfecteau@dcoenergy.com  
**Contact Work Phone:**  
**Contact 24 Hour Phone:** 609-513-5370  
**Contact Mobile Phone:**

**2021 Data**

<b>Facility ID:</b> 6814796	<b>Explosive:</b> True
<b>Filing Year:</b> 2020(Tier2)	<b>Filing Type:</b> 312
<b>CAS No:</b> 811972	<b>Max Daily Qty:</b> 16,500
<b>Solid:</b> False	<b>Avg Daily Qty:</b> 16,500
<b>Liquid:</b> True	<b>EHS:</b>
<b>Gas:</b> False	<b>Below Thresholds:</b>
<b>Pure:</b> True	<b>Trade Secret:</b>
<b>Mixture:</b> False	
<b>First Submit Date:</b> 2021-02-02(Tier2)	
<b>NAICS Code:</b> 221330	
<b>Dun Bradstreet Code:</b> n/a	
<b>Chemical Name:</b> 1,1,1,2 Tetrafluoroethane (g-134a)	
<b>Hazard Not Otherwise Classifie:</b> False	
<b>Contact Name:</b> Fecteau	
<b>Contact Type:</b> Owner / Operator	
<b>Contact Email:</b> jfecteau@dcoenergy.com	
<b>Contact Work Phone:</b>	
<b>Contact 24 Hour Phone:</b> 609-513-5370	
<b>Contact Mobile Phone:</b>	

**2022 Data**

<b>Facility ID:</b> 7102435	<b>Explosive:</b> True
<b>Filing Year:</b> 2021(Tier2)	<b>Filing Type:</b>
<b>CAS No:</b> 811972	<b>Max Daily Qty:</b> 16,500
<b>Solid:</b> False	<b>Avg Daily Qty:</b> 16,500
<b>Liquid:</b> True	<b>EHS:</b>
<b>Gas:</b> False	<b>Below Thresholds:</b>
<b>Pure:</b> True	<b>Trade Secret:</b>
<b>Mixture:</b> False	
<b>First Submit Date:</b> 2022-02-02(Tier2)	
<b>NAICS Code:</b> 221330	
<b>Dun Bradstreet Code:</b> n/a	
<b>Chemical Name:</b> 1,1,1,2 Tetrafluoroethane (g-134a)	
<b>Hazard Not Otherwise Classifie:</b> False	
<b>Contact Name:</b> John Fecteau	
<b>Contact Type:</b> Owner / Operator	

Map Key	Number of Records	Direction	Distance (mi/ft)	Elev/Diff (ft)	Site	DB
---------	-------------------	-----------	------------------	----------------	------	----

**Contact Email:** jfecteau@dcoenergy.com  
**Contact Work Phone:** 609-837-8072  
**Contact 24 Hour Phone:** 609-513-5370  
**Contact Mobile Phone:**

<a href="#">301</a>	1 of 4	W	0.00 / 0.00	16.88 / 6	HILLSBOROUGH CNTY-FLEET MGMT #5 311 N NEBRASKA AVE TAMPA FL 33603-3327	LST
---------------------	--------	---	-------------	-----------	--	-----

<b>Facility ID:</b>	8624955	<b>Datum:</b>	0
<b>Facility Status:</b>	CLOSED	<b>Lat DD:</b>	27
<b>Facility Type:</b>	I - County Government	<b>Lat MM:</b>	57
<b>Score:</b>		<b>Lat SS:</b>	.08
<b>Score Effective Date:</b>		<b>Long DD:</b>	82
<b>Score when Ranked:</b>		<b>Long MM:</b>	26
<b>Rank:</b>		<b>Long SS:</b>	59.53
<b>Operator:</b>	SUZANNE MANICCHRA EET MGMT	<b>Facility T (Map):</b>	County Government
<b>Prim Related Party:</b>	10074	<b>Facility S (Map):</b>	CLOSED
<b>Primary RP Role:</b>	ACCOUNT OWNER	<b>County (Map):</b>	HILLSBOROUGH
<b>RP Begin Date:</b>	05/20/1994	<b>Collection (Map):</b>	DPHO
<b>Phone:</b>	(813)744-5580	<b>Collector (Map):</b>	DAVIS_B
<b>Name Changed:</b>		<b>Collecti 1 (Map):</b>	7/29/2005
<b>Address Changed:</b>	08/29/1996	<b>Datum (Map):</b>	HARN
<b>Section:</b>	019	<b>Rel Feat (Map):</b>	CENTR
<b>Township:</b>	29S	<b>Geometry (Map):</b>	
<b>Range:</b>	19E	<b>Lat DD (Map):</b>	27
<b>District:</b>	SWD	<b>Lat MM (Map):</b>	57
<b>County:</b>	HILLSBOROUGH	<b>Lat SS (Map):</b>	
<b>County No:</b>	29	<b>Long DD (Map):</b>	82
<b>Feature:</b>		<b>Long MM (Map):</b>	26
<b>Method:</b>	UNVR	<b>Long SS (Map):</b>	
<b>RP Name:</b>	HILLSBOROUGH CNTY BOCC		
<b>RP Address1:</b>	PO BOX 1110		
<b>RP Address2:</b>	ATTN: FACILITIES MGMT		
<b>RP City:</b>	TAMPA		
<b>RP State:</b>	FL		
<b>RP Zip5:</b>	33601		
<b>RP Zip4:</b>	1110		
<b>Contact:</b>	LAURA SINGER		
<b>RP Phone:</b>	(813)307-1017		
<b>RP Phone Ext.:</b>			
<b>RP Bad Addr Ind:</b>	No		
<b>Facility Name (Map):</b>	HILLSBOROUGH CNTY-FLEET MGMT #5		
<b>Address (Map):</b>	311 N NEBRASKA AVE		
<b>City (Map):</b>	TAMPA		
<b>Zip5 (Map):</b>	33603		
<b>Document L (Map):</b>	<a href="https://prodenv.dep.state.fl.us/DepNexus/public/electronic-documents/8624955/facility!search">https://prodenv.dep.state.fl.us/DepNexus/public/electronic-documents/8624955/facility!search</a>		
<b>Oculus Docs Inventory:</b>	<a href="https://erisservice7.ecologeris.com/ErisExt/flo/ocure.ashx?ID=8624955&amp;CAT=11">https://erisservice7.ecologeris.com/ErisExt/flo/ocure.ashx?ID=8624955&amp;CAT=11</a>		
<b>Information Portal Fac URL:</b>	<a href="http://prodenv.dep.state.fl.us/DepNexus/public/facilitysearch?pagination=true&amp;facility.id=8624955">http://prodenv.dep.state.fl.us/DepNexus/public/facilitysearch?pagination=true&amp;facility.id=8624955</a>		
<b>Information Portal Doc URL:</b>	<a href="http://prodenv.dep.state.fl.us/DepNexus/public/electronic-documents/8624955/facility!search">http://prodenv.dep.state.fl.us/DepNexus/public/electronic-documents/8624955/facility!search</a>		
<b>Source:</b>	DEP; Storage Tanks & Contamination Monitoring, Discharge Info.; FDEP Open Data, Petroleum Contamination Monitoring (PCTS) Discharges (Map)		

**Discharge Cleanup Summary**

**Discharge Date:** 12/19/1988  
**Cleanup Required:** N - NO CLEANUP REQUIRED  
**Discharge Cleanup Status:** NREQ - CLEANUP NOT REQUIRED  
**Discharge Cleanup Stat Date:** 05/29/2001  
**Eligibility Indicator:** I - INELIGIBLE  
**Site Manager:** MCKELVEY\_M  
**Site Manager End Date:** 03/11/1999  
**Tank Office:** PCLP29 - HILLSBOROUGH ENVIRONMENTAL PROTECTION COMMISSION

**Petroleum Cleanup Program Eligibility**

**Cleanup Program:** E - EARLY DETECTION INCENTIVE  
**Eligibility Status:** INELIGIBLE

**Task Info**

<b>SA Task ID:</b> 49623	<b>SR Soil Treatment:</b>
<b>SA Cleanup Resp:</b> ST - STATE	<b>SR Other Treatment:</b>
<b>SA Actual Cost:</b>	<b>SR Alt Proc Rec:</b>
<b>SA Complete Date:</b>	<b>RAP Task ID:</b> 49624
<b>SA Payment Date:</b>	<b>RAP Clean Resp ID:</b> ST - STATE
<b>SR Task ID:</b> 49622	<b>RAP Actual Cost:</b>
<b>SR Cleanup Resp:</b> ST - STATE	<b>RAP Complete Date:</b>
<b>SR Actual Cost:</b>	<b>RAP Payment Date:</b>
<b>SR Complete Date:</b>	<b>RAP Last Ord Appr:</b>
<b>SR Payment Date:</b>	<b>RA Task ID:</b> 49625
<b>SR Oral Date:</b>	<b>RA Cleanup Resp:</b> ST - STATE
<b>SR Written Date:</b>	<b>RA Yrs to Complete:</b>
<b>SR Soil Removal:</b>	<b>RA Actual Cost:</b>
<b>SR Free Prod Rmvl:</b>	<b>Tank Office:</b> PCLP29 - Hillsborough County
<b>SR Soil Ton Remove:</b>	
<b>SR Fund Elig Type:</b> -	
<b>SA Fund Elig Type:</b> -	
<b>RAP Fund Elig Type:</b> -	
<b>RA Fund Elig Type:</b> -	
<b>SR Alternate Procedure Status:</b>	
<b>SR Alt Procedure Status Dt:</b>	
<b>SR Alt Procedure Comment:</b>	
<b>SRC Action Type:</b> -	
<b>SRC Submit Date:</b>	
<b>SRC Review Date:</b>	
<b>SRC Complete Status:</b> -	
<b>SRC Comp Status Dt:</b>	
<b>SRC Issue Date:</b>	
<b>SRC Comments:</b>	

Map Key	Number of Records	Direction	Distance (mi/ft)	Elev/Diff (ft)	Site	DB
---------	-------------------	-----------	------------------	----------------	------	----

**Petroleum Cleanup PCT Facility Score**

**Related Party ID:** 10074  
**RP Contact:** LAURA SINGER  
**Facility Cleanup Status:** NREQ - NOT REQUIRED  
**Bad Address Indicator:** N

**Discharge Info (Map)**

<b>Discharge:</b>	21377	<b>Eligibility:</b>	INELIGIBLE
<b>Discharge 1:</b>	19-Dec-1988	<b>Eligibility 1:</b>	
<b>Discharge 2:</b>	0	<b>Report Pha:</b>	COMPLETED
<b>Discharge 3:</b>	NREQ	<b>Report Sub:</b>	COMPLETED
<b>General Cl:</b>	NO CLEANUP REQUIRED	<b>Report S 1:</b>	29-May-2001
<b>Disch Clea:</b>	29-May-2001	<b>Staff Assi:</b>	
<b>Tank Offic:</b>	HILLSBOROUGH ENVIRONMENTAL PROTECTION COMMISSION		

**AST UST Discharges**

<b>Dep Co:</b>	P	<b>Long SS:</b>	7
<b>CU Req:</b>	N	<b>CU Stat:</b>	
<b>Score:</b>		<b>Stat Desc:</b>	CLEANUP NOT REQUIRED
<b>Descrip:</b>	NO CLEANUP REQUIRED	<b>Fac Name:</b>	HILLSBOROUGH CNTY-FLEET MGMT #5
<b>Discharge Date:</b>	19-DEC-88	<b>Fac Type:</b>	I
<b>Score Date:</b>		<b>Type Desc:</b>	County Government
<b>Stat Date:</b>	29-MAY-2001	<b>Fac Addr:</b>	311 N NEBRASKA AVE
<b>LL Meth:</b>	UNVR	<b>Fac City:</b>	TAMPA
<b>Lat DD:</b>	27	<b>Fac Zip:</b>	33603
<b>Lat MM:</b>	56	<b>County:</b>	29
<b>Lat SS:</b>	56	<b>Fac State:</b>	CLOSED
<b>Long DD:</b>	82	<b>Fac Phone:</b>	8137445580
<b>Long MM:</b>	27		
<b>Prg Dsec:</b>			

<a href="#">301</a>	2 of 4	W	0.00 / 0.00	16.88 / 6	HILLSBOROUGH CNTY-FLEET MGMT #5 311 N NEBRASKA AVE TAMPA FL 33603	UST
---------------------	--------	---	-------------	-----------	---	-----

<b>Facility ID:</b>	8624955	<b>County:</b>	HILLSBOROUGH
<b>Facility Status:</b>	CLOSED	<b>Lat/Long Method:</b>	UNVR
<b>Facility Type:</b>	I	<b>Lat DD:</b>	27
<b>Type Desc:</b>	County Government	<b>Lat MM:</b>	56
<b>Facility Phone:</b>	8137445580	<b>Lat SS:</b>	56
<b>Dep Co:</b>	P	<b>Long DD:</b>	82
<b>Owner ID:</b>	10074	<b>Long MM:</b>	27
<b>Owner Phone:</b>	8133071017	<b>Long SS:</b>	7
<b>Owner:</b>	HILLSBOROUGH CNTY BOCC		
<b>Owner Address1:</b>	PO BOX 1110		
<b>Owner Address2:</b>	ATTN: FACILITIES MGMT		
<b>Owner City:</b>	TAMPA		

Map Key	Number of Records	Direction	Distance (mi/ft)	Elev/Diff (ft)	Site	DB
<b>Owner State:</b>		FL				
<b>Owner Zip 5:</b>		33601				
<b>Contact:</b>		LAURA SINGER				
<b>Source:</b>		Tank Facility - All Locations and Tank Information; Tank Facility - All Locations and Owner Information				
<b>Oculus Docs Inventory URL:</b>		https://eriservice7.ecologeris.com/ErisExt/flo/ocure.ashx?!D=8624955&CAT=11				
<b>Information Portal Fac URL:</b>		http://prodenv.dep.state.fl.us/DepNexus/public/facilitysearch?pagination=true&facility.id=8624955				
<b>Information Portal Doc URL:</b>		http://prodenv.dep.state.fl.us/DepNexus/public/electronic-documents/8624955/facility!search				

**Tank Information**

<b>Tank ID:</b>	1	<b>Capacity:</b>	10000
<b>Tank Status:</b>	B - REMOVED FROM SITE	<b>Substance:</b>	B - Unleaded Gas
<b>Status Date:</b>	01-JAN-1997	<b>Placement:</b>	UNDERGROUND
<b>Installation Date:</b>	01-JUL-1980	<b>Tank Vessel Indic:</b>	TANK
<b>Tank Desc:</b>			

<a href="#">301</a>	3 of 4	W	0.00 / 0.00	16.88 / 6	HILLSBOROUGH CNTY-FLEET MGMT #5 311 N NEBRASKA AVE TAMPA FL 33603	STCS
---------------------	--------	---	-------------	-----------	---	------

<b>Facility ID:</b>	8624955	<b>Zip5 (Open Data):</b>	33603
<b>Type:</b>	I - County Government	<b>CountyID(OpenData):</b>	29
<b>Status:</b>	Closed	<b>County (Open Data):</b>	HILLSBOROUGH
<b>County:</b>	HILLSBOROUGH	<b>Contam (Map):</b>	
<b>Fac Stat(OpenData):</b>	CLOSED	<b>Fac Type (Map):</b>	County Government
<b>Fac Code(OpenData):</b>	I	<b>Fac Stat (Map):</b>	CLOSED
<b>Fac Type(OpenData):</b>	County Government	<b>Status (Map):</b>	REVIEWED
<b>Clnup Cd(OpenData):</b>	NREQ	<b>City (Map):</b>	TAMPA
<b>Clnup Dt(OpenData):</b>	2002/02/03 19:03:50+00	<b>County (Map):</b>	29
<b>Status (Open Data):</b>	REVIEWED	<b>Zip5 (Map):</b>	33603
<b>City (Open Data):</b>	TAMPA	<b>Zip4 (Map):</b>	3327
<b>Fac Name(Open Data):</b>	HILLSBOROUGH CNTY-FLEET MGMT #5		
<b>Address (Open Data):</b>	311 N NEBRASKA AVE		
<b>Fac Cleanup Stat(Open Data):</b>	NOT REQUIRED		
<b>Name (Map):</b>	HILLSBOROUGH CNTY-FLEET MGMT #5		
<b>Address (Map):</b>	311 N NEBRASKA AVE		

**FDEP Storage Tank Monitoring Open Data Details**

<b>Object ID:</b>	15999	<b>Map Src:</b>	1999 doqs
<b>X:</b>	-82.4498728438134	<b>Map Scale:</b>	4053
<b>Y:</b>	27.9500273950072	<b>Elevation:</b>	
<b>Regulated:</b>	NO	<b>EI Datum:</b>	
<b>Col Meth:</b>	DPHO	<b>EI Resolut:</b>	
<b>Col Name:</b>	DAVIS_B	<b>EI Units:</b>	
<b>Col Date:</b>	2005/07/29 14:30:51+00	<b>ALB East:</b>	552215.54
<b>Col Prog:</b>	TANKS-PETROLEUM CONTAMINATION	<b>ALB North:</b>	439202.11
<b>Ver Meth:</b>	DPHO	<b>Loc ID:</b>	36187
<b>Ver Name:</b>	DAVIS_B	<b>Lat DD:</b>	27
<b>Ver Prog:</b>	TANKS-PETROLEUM CONTAMINATION	<b>Lat MM:</b>	57

<i>Map Key</i>	<i>Number of Records</i>	<i>Direction</i>	<i>Distance (mi/ft)</i>	<i>Elev/Diff (ft)</i>	<i>Site</i>	<i>DB</i>
<i>Ver Date:</i>	2005/07/29 14:30:51+00				<i>Lat SS:</i>	
<i>OOIC:</i>	FACILITY				<i>Long DD:</i>	82
<i>Rel Feat:</i>	CENTR				<i>Long MM:</i>	26
<i>Datum:</i>	HARN				<i>Long SS:</i>	
<i>Coord Acc:</i>	4					
<i>Col Aff:</i>	DEPARTMENT OF ENVIRONMENTAL PR					
<i>Ver Aff:</i>	DEPARTMENT OF ENVIRONMENTAL PR					
<i>Direct:</i>						
<i>Documents:</i>	<a href="https://prodenv.dep.state.fl.us/DepNexus/public/electronic-documents/8624955/gis-facility!search">https://prodenv.dep.state.fl.us/DepNexus/public/electronic-documents/8624955/gis-facility!search</a>					

**FDEP Open Data - Storage Tank Contamination Monitoring (STCM)**

<i>Loc ID:</i>	36187	<i>Rel Feat:</i>	CENTR
<i>Site Type:</i>	County Government	<i>EI Datum:</i>	
<i>Contam Ind:</i>		<i>EI Resolut:</i>	
<i>Phone:</i>	8137445580	<i>EI Units:</i>	
<i>Operator:</i>	SUZANNE MANICCHRA EET MGMT	<i>Map Src:</i>	1999 doqs
<i>Next action:</i>	PLACARD 23-OCT-97	<i>Map Scale:</i>	4053
<i>Fin Respon:</i>		<i>Coord Acc:</i>	4
<i>Office:</i>	SWD	<i>Alb East:</i>	552215.54
<i>OOIC:</i>	FACILITY	<i>Alb North:</i>	439202.11
<i>Col Meth:</i>	DPHO	<i>Datum:</i>	HARN
<i>Col Name:</i>	DAVIS_B	<i>Elevation:</i>	
<i>Col Date:</i>	7/29/2005	<i>Lat DD:</i>	27
<i>Col Prog:</i>	TANKS-PETROLEUM CONTAMINATION	<i>Lat MM:</i>	57
<i>Ver Meth:</i>	DPHO	<i>Lat SS:</i>	
<i>Ver Name:</i>	DAVIS_B	<i>Long DD:</i>	82
<i>Ver Prog:</i>	TANKS-PETROLEUM CONTAMINATION	<i>Long MM:</i>	26
<i>Ver Date:</i>	7/29/2005	<i>Long SS:</i>	
<i>Object ID:</i>	36187		
<i>Col Aff:</i>	DEPARTMENT OF ENVIRONMENTAL PR		
<i>Ver Aff:</i>	DEPARTMENT OF ENVIRONMENTAL PR		
<i>Documents:</i>	<a href="https://prodenv.dep.state.fl.us/DepNexus/public/electronic-documents/8624955/gis-facility!search">https://prodenv.dep.state.fl.us/DepNexus/public/electronic-documents/8624955/gis-facility!search</a>		

**FDEP - Storage Tank Contamination Monitoring (STCM) Details**

<i>Name:</i>	Hillsborough Cnty-Fleet Mgmt #5 311 N Nebraska Ave Tampa, FL 33603- 3327
<i>LL Method:</i>	DPHO - Unverified
<i>Account Owner:</i>	Hillsborough Cnty Bocc
<i>Contact:</i>	Suzanne Manicchra Eet Mgmt
<i>Phone:</i>	813-744-5580
<i>District:</i>	SWD
<i>County 1:</i>	29 - Hillsborough
<i>Latitude:</i>	27:57:00.0800
<i>Longitude:</i>	82:26:59.5300

**FDEP - Registered Tanks from Storage Tank Contamination Monitoring (STCM) Details**

Map Key	Number of Records	Direction	Distance (mi/ft)	Elev/Diff (ft)	Site	DB
Tank No:		1				
Size:		10000				
Content:		Unleaded Gas				
Installed:		07/01/1980				
Placement:		UNDER				
Status:		Removed from Site				
Construction:						
Piping:						
Monitoring:						

<a href="#">301</a>	4 of 4	W	0.00 / 0.00	16.88 / 6	HILLSBOROUGH CNTY-FLEET MGMT #5 311 N NEBRASKA AVE TAMPA FL	DWM CONTAM
---------------------	--------	---	-------------	-----------	--	------------

<b>Program Area:</b>		<b>Method:</b>	
<b>Site ID:</b>	8624955	<b>Datum:</b>	
<b>District:</b>	SWD	<b>Related Party ID:</b>	
<b>Site Status:</b>		<b>Primary RP Role:</b>	
<b>Facility ID:</b>		<b>RP Begin Date:</b>	
<b>Section:</b>		<b>RP Address1:</b>	
<b>Township:</b>		<b>RP Address2:</b>	
<b>County:</b>	Hillsborough	<b>RP City:</b>	
<b>Range:</b>		<b>RP State:</b>	
<b>Facility Type:</b>		<b>RP Zip5:</b>	
<b>Rank:</b>		<b>RP Zip4:</b>	
<b>Operator:</b>		<b>RP Phone:</b>	
<b>Phone:</b>		<b>RP Extension:</b>	
<b>Name Changed:</b>		<b>Rp Bad Addr Ind:</b>	
<b>Addr Changed:</b>		<b>RP Name:</b>	
<b>Contact:</b>			
<b>Facility Type:</b>	I - County Government		

**Program Details**

<b>Facility Status:</b>		<b>Staff Assigned:</b>	
<b>Offsite Contam:</b>		<b>Priority:</b>	
<b>Priority Score:</b>		<b>Score Effective Dt:</b>	
<b>Project Coordinato:</b>		<b>Score When Ranked:</b>	
<b>Program Eligible:</b>		<b>District:</b>	
<b>Ineligible:</b>		<b>Datum:</b>	0
<b>Program Area:</b>	PETROLEUM	<b>Method:</b>	UNVR
<b>Site Manager:</b>	-	<b>Lat DD:</b>	27
<b>Discharge Date:</b>	12/19/1988	<b>Lat MM:</b>	56
<b>Discharge Eligibil:</b>	I	<b>Lat SS:</b>	
<b>Eligibility Progm:</b>	-	<b>Long DD:</b>	82
<b>Cleanup Status:</b>	CLOSED-STCM	<b>Long MM:</b>	27
<b>Closure Type:</b>	NREQ	<b>Long SS:</b>	7
<b>Closure Date:</b>	05/29/2001		

<a href="#">302</a>	1 of 4	W	0.00 / 0.00	16.02 / 5	SEABOARD COLD STORAGE 101 N BRUSH ST	LST
---------------------	--------	---	-------------	-----------	---	-----



Map Key	Number of Records	Direction	Distance (mi/ft)	Elev/Diff (ft)	Site	DB
---------	-------------------	-----------	------------------	----------------	------	----

TAMPA FL 33602-4101

<b>Facility ID:</b>	8624930	<b>Datum:</b>	0
<b>Facility Status:</b>	CLOSED	<b>Lat DD:</b>	27
<b>Facility Type:</b>	C - Fuel user/Non-retail	<b>Lat MM:</b>	56
<b>Score:</b>	11	<b>Lat SS:</b>	53.28
<b>Score Effective Date:</b>	11/04/1997	<b>Long DD:</b>	82
<b>Score when Ranked:</b>		<b>Long MM:</b>	26
<b>Rank:</b>		<b>Long SS:</b>	59.49
<b>Operator:</b>	SEABOARD COLD STORAGE	<b>Facility T (Map):</b>	Fuel user/Non-retail
<b>Prim Related Party:</b>	25011	<b>Facility S (Map):</b>	CLOSED
<b>Primary RP Role:</b>	ACCOUNT OWNER	<b>County (Map):</b>	HILLSBOROUGH
<b>RP Begin Date:</b>	05/20/1994	<b>Collection (Map):</b>	DPHO
<b>Phone:</b>	(813)223-3791	<b>Collector (Map):</b>	ROSELLI_J
<b>Name Changed:</b>		<b>Collecti 1 (Map):</b>	7/20/2005
<b>Address Changed:</b>		<b>Datum (Map):</b>	HARN
<b>Section:</b>	019	<b>Rel Feat (Map):</b>	CENTR
<b>Township:</b>	029	<b>Geometry (Map):</b>	
<b>Range:</b>	019	<b>Lat DD (Map):</b>	27
<b>District:</b>	SWD	<b>Lat MM (Map):</b>	56
<b>County:</b>	HILLSBOROUGH	<b>Lat SS (Map):</b>	
<b>County No:</b>	29	<b>Long DD (Map):</b>	82
<b>Feature:</b>		<b>Long MM (Map):</b>	26
<b>Method:</b>	UNVR	<b>Long SS (Map):</b>	
<b>RP Name:</b>	SOUTHEAST BANK OF TAMPA		
<b>RP Address1:</b>	1 TAMPA CITY CENTER		
<b>RP Address2:</b>			
<b>RP City:</b>	TAMPA		
<b>RP State:</b>	FL		
<b>RP Zip5:</b>	33602		
<b>RP Zip4:</b>			
<b>Contact:</b>	R MINNER		
<b>RP Phone:</b>	(813)229-7951		
<b>RP Phone Ext.:</b>			
<b>RP Bad Addr Ind:</b>	No		
<b>Facility Name (Map):</b>	SEABOARD COLD STORAGE		
<b>Address (Map):</b>	101 N BRUSH ST		
<b>City (Map):</b>	TAMPA		
<b>Zip5 (Map):</b>	33602		
<b>Document L (Map):</b>	<a href="https://prodenv.dep.state.fl.us/DepNexus/public/electronic-documents/8624930/facility!search">https://prodenv.dep.state.fl.us/DepNexus/public/electronic-documents/8624930/facility!search</a>		
<b>Oculus Docs Inventory:</b>	<a href="https://eriservice7.ecologeris.com/ErisExt/flo/ocure.ashx?ID=8624930&amp;CAT=11">https://eriservice7.ecologeris.com/ErisExt/flo/ocure.ashx?ID=8624930&amp;CAT=11</a>		
<b>Information Portal Fac URL:</b>	<a href="http://prodenv.dep.state.fl.us/DepNexus/public/facilitysearch?pagination=true&amp;facility.id=8624930">http://prodenv.dep.state.fl.us/DepNexus/public/facilitysearch?pagination=true&amp;facility.id=8624930</a>		
<b>Information Portal Doc URL:</b>	<a href="http://prodenv.dep.state.fl.us/DepNexus/public/electronic-documents/8624930/facility!search">http://prodenv.dep.state.fl.us/DepNexus/public/electronic-documents/8624930/facility!search</a>		
<b>Source:</b>	DEP; Storage Tanks & Contamination Monitoring, Discharge Info.; FDEP Open Data, Petroleum Contamination Monitoring (PCTS) Discharges (Map)		

**Discharge Cleanup Summary**

<b>Discharge Date:</b>	05/16/1991
<b>Cleanup Required:</b>	R - CLEANUP REQUIRED
<b>Discharge Cleanup Status:</b>	NFA - NFA COMPLETE

Map Key	Number of Records	Direction	Distance (mi/ft)	Elev/Diff (ft)	Site	DB
---------	-------------------	-----------	------------------	----------------	------	----

**Discharge Cleanup Stat Date:** 10/23/1992  
**Eligibility Indicator:** I - INELIGIBLE  
**Site Manager:** MCKELVEY\_M  
**Site Manager End Date:** 03/11/1999  
**Tank Office:** PCLP29 - HILLSBOROUGH ENVIRONMENTAL PROTECTION COMMISSION

**Contaminated Media**

**Contaminated Drinking Wells:** 0  
**Contaminated Mntring Wells:** YES  
**Contaminated Soil:** YES  
**Contaminated Surface Water:** NO  
**Contaminated Ground Water:** NO  
**Pollutant:** D - Vehicular Diesel  
**Other Description:**  
**Gallons Discharged:**

**Contaminated Media**

**Contaminated Drinking Wells:** 0  
**Contaminated Mntring Wells:** YES  
**Contaminated Soil:** YES  
**Contaminated Surface Water:** NO  
**Contaminated Ground Water:** NO  
**Pollutant:** B - Unleaded Gas  
**Other Description:**  
**Gallons Discharged:**

**Petroleum Cleanup Program Eligibility**

**Cleanup Program:** A - ABANDONED TANK RESTORATION PROGRAM  
**Eligibility Status:** INELIGIBLE

**Task Info**

<b>SA Task ID:</b> 46183	<b>SR Soil Treatment:</b>
<b>SA Cleanup Resp:</b> RP - RESPONSIBLE PARTY	<b>SR Other Treatment:</b>
<b>SA Actual Cost:</b>	<b>SR Alt Proc Rec:</b>
<b>SA Complete Date:</b> 10-07-1992	<b>RAP Task ID:</b> 46184
<b>SA Payment Date:</b>	<b>RAP Clean Resp ID:</b> NA - NOT APPLICABLE
<b>SR Task ID:</b> 46182	<b>RAP Actual Cost:</b>
<b>SR Cleanup Resp:</b> RP - RESPONSIBLE PARTY	<b>RAP Complete Date:</b>
<b>SR Actual Cost:</b>	<b>RAP Payment Date:</b>
<b>SR Complete Date:</b>	<b>RAP Last Ord Appr:</b>
<b>SR Payment Date:</b>	<b>RA Task ID:</b> 46185
<b>SR Oral Date:</b>	<b>RA Cleanup Resp:</b> NA - NOT APPLICABLE
<b>SR Written Date:</b> 09-23-1992	<b>RA Yrs to Complete:</b>
<b>SR Soil Removal:</b> Yes	<b>RA Actual Cost:</b>
<b>SR Free Prod Rmvl:</b>	<b>Tank Office:</b> PCLP29 - Hillsborough County

<i>Map Key</i>	<i>Number of Records</i>	<i>Direction</i>	<i>Distance (mi/ft)</i>	<i>Elev/Diff (ft)</i>	<i>Site</i>	<i>DB</i>
----------------	--------------------------	------------------	-------------------------	-----------------------	-------------	-----------

**SR Soil Ton Remove:**  
**SR Fund Elig Type:** -  
**SA Fund Elig Type:** -  
**RAP Fund Elig Type:** -  
**RA Fund Elig Type:** -  
**SR Alternate Procedure Status:**  
**SR Alt Procedure Status Dt:**  
**SR Alt Procedure Comment:**  
**SRC Action Type:** NFA - NO FURTHER ACTION  
**SRC Submit Date:** 09-15-1992  
**SRC Review Date:** 10-07-1992  
**SRC Complete Status:** A - APPROVED  
**SRC Comp Status Dt:** 10-23-1992  
**SRC Issue Date:** 10-23-1992  
**SRC Comments:**

**Petroleum Cleanup PCT Facility Score**

**Related Party ID:** 25011  
**RP Contact:** R MINNER  
**Facility Cleanup Status:** CMPL - COMPLETED  
**Bad Address Indicator:** N

**Discharge Info (Map)**

<b>Discharge:</b>	19891	<b>Eligibility:</b>	INELIGIBLE
<b>Discharge 1:</b>	16-May-1991	<b>Eligibility 1:</b>	
<b>Discharge 2:</b>	11	<b>Report Pha:</b>	COMPLETED
<b>Discharge 3:</b>	NFA	<b>Report Sub:</b>	COMPLETED
<b>General Cl:</b>	CLOSURE	<b>Report S 1:</b>	23-Oct-1992
<b>Disch Clea:</b>	23-Oct-1992	<b>Staff Assi:</b>	
<b>Tank Offic:</b>	HILLSBOROUGH ENVIRONMENTAL PROTECTION COMMISSION		

**AST UST Discharges**

<b>Dep Co:</b>	P	<b>Long SS:</b>	3
<b>CU Req:</b>	R	<b>CU Stat:</b>	
<b>Score:</b>	00011	<b>Stat Desc:</b>	NFA COMPLETE
<b>Descrip:</b>	CLEANUP REQUIRED	<b>Fac Name:</b>	SEABOARD COLD STORAGE
<b>Discharge Date:</b>	16-MAY-91	<b>Fac Type:</b>	C
<b>Score Date:</b>	06-JAN-1998	<b>Type Desc:</b>	Fuel user/Non-retail
<b>Stat Date:</b>	23-OCT-1992	<b>Fac Addr:</b>	101 N BRUSH ST
<b>LL Meth:</b>	UNVR	<b>Fac City:</b>	TAMPA
<b>Lat DD:</b>	27	<b>Fac Zip:</b>	33602
<b>Lat MM:</b>	56	<b>County:</b>	29
<b>Lat SS:</b>	54	<b>Fac State:</b>	CLOSED
<b>Long DD:</b>	82	<b>Fac Phone:</b>	8132233791
<b>Long MM:</b>	27		
<b>Prg Dsec:</b>			

Map Key	Number of Records	Direction	Distance (mi/ft)	Elev/Diff (ft)	Site	DB
---------	-------------------	-----------	------------------	----------------	------	----

**Ineligible Discharges**

**Discharge Date:** 05/16/1991  
**Score:** 11  
**Current Status:** CLOSED  
**Facility:** SEABOARD COLD STORAGE  
**Address:** 101 N BRUSH ST  
**City:** TAMPA  
**Zip:** 33602  
**County:** HILLSBOROUGH  
**Owner:** SOUTHEAST BANK OF TAMPA  
**Owner Address:** 1 TAMPA CITY CENTER  
**Ownercity:** TAMPA  
**Owner State:** FL  
**Owner Zip:** 33602  
**Owner Phone:** (813)229-7951  
**Owner Email:**

<a href="#">302</a>	2 of 4	W	0.00 / 0.00	16.02 / 5	SEABOARD COLD STORAGE 101 N BRUSH ST TAMPA FL 33602	UST
---------------------	--------	---	-------------	-----------	---	-----

<b>Facility ID:</b>	8624930	<b>County:</b>	HILLSBOROUGH
<b>Facility Status:</b>	CLOSED	<b>Lat/Long Method:</b>	UNVR
<b>Facility Type:</b>	C	<b>Lat DD:</b>	27
<b>Type Desc:</b>	Fuel user/Non-retail	<b>Lat MM:</b>	56
<b>Facility Phone:</b>	8132233791	<b>Lat SS:</b>	54
<b>Dep Co:</b>	P	<b>Long DD:</b>	82
<b>Owner ID:</b>	25011	<b>Long MM:</b>	27
<b>Owner Phone:</b>	8132297951	<b>Long SS:</b>	3
<b>Owner:</b>	SOUTHEAST BANK OF TAMPA		
<b>Owner Address1:</b>	1 TAMPA CITY CENTER		
<b>Owner Address2:</b>			
<b>Owner City:</b>	TAMPA		
<b>Owner State:</b>	FL		
<b>Owner Zip 5:</b>	33602		
<b>Contact:</b>	R MINNER		
<b>Source:</b>	Tank Facility - All Locations and Tank Information; Tank Facility - All Locations and Owner Information		
<b>Oculus Docs Inventory URL:</b>	<a href="https://erisservice7.ecologeris.com/ErisExt/flo/ocure.ashx?ID=8624930&amp;CAT=11">https://erisservice7.ecologeris.com/ErisExt/flo/ocure.ashx?ID=8624930&amp;CAT=11</a>		
<b>Information Portal Fac URL:</b>	<a href="http://prodenv.dep.state.fl.us/DepNexus/public/facilitysearch?pagination=true&amp;facility.id=8624930">http://prodenv.dep.state.fl.us/DepNexus/public/facilitysearch?pagination=true&amp;facility.id=8624930</a>		
<b>Information Portal Doc URL:</b>	<a href="http://prodenv.dep.state.fl.us/DepNexus/public/electronic-documents/8624930/facility!search">http://prodenv.dep.state.fl.us/DepNexus/public/electronic-documents/8624930/facility!search</a>		

**Tank Information**

<b>Tank ID:</b>	3	<b>Capacity:</b>	1000
<b>Tank Status:</b>	B - REMOVED FROM SITE	<b>Substance:</b>	B - Unleaded Gas
<b>Status Date:</b>	30-APR-1992	<b>Placement:</b>	UNDERGROUND
<b>Installation Date:</b>		<b>Tank Vessel Indic:</b>	TANK
<b>Tank Desc:</b>			

Map Key	Number of Records	Direction	Distance (mi/ft)	Elev/Diff (ft)	Site	DB
---------	-------------------	-----------	------------------	----------------	------	----

**Tank Information**

<b>Tank ID:</b>	2	<b>Capacity:</b>	4000
<b>Tank Status:</b>	B - REMOVED FROM SITE	<b>Substance:</b>	D - Vehicular Diesel
<b>Status Date:</b>	30-APR-1992	<b>Placement:</b>	UNDERGROUND
<b>Installation Date:</b>		<b>Tank Vessel Indic:</b>	TANK
<b>Tank Desc:</b>			

**Tank Information**

<b>Tank ID:</b>	1	<b>Capacity:</b>	4000
<b>Tank Status:</b>	B - REMOVED FROM SITE	<b>Substance:</b>	D - Vehicular Diesel
<b>Status Date:</b>	30-APR-1992	<b>Placement:</b>	UNDERGROUND
<b>Installation Date:</b>		<b>Tank Vessel Indic:</b>	TANK
<b>Tank Desc:</b>			

<a href="#">302</a>	3 of 4	W	0.00 / 0.00	16.02 / 5	SEABOARD COLD STORAGE 101 N BRUSH ST TAMPA FL 33602	STCS
---------------------	--------	---	-------------	-----------	---	------

<b>Facility ID:</b>	8624930	<b>Zip5 (Open Data):</b>	33602
<b>Type:</b>	C - Fuel User/Non-Retail	<b>CountyID(OpenData):</b>	29
<b>Status:</b>	Closed	<b>County (Open Data):</b>	HILLSBOROUGH
<b>County:</b>	HILLSBOROUGH	<b>Contam (Map):</b>	
<b>Fac Stat(OpenData):</b>	CLOSED	<b>Fac Type (Map):</b>	Fuel user/Non-retail
<b>Fac Code(OpenData):</b>	C	<b>Fac Stat (Map):</b>	CLOSED
<b>Fac Type(OpenData):</b>	Fuel user/Non-retail	<b>Status (Map):</b>	REVIEWED
<b>Clnup Cd(OpenData):</b>	CMPL	<b>City (Map):</b>	TAMPA
<b>Clnup Dt(OpenData):</b>	2002/02/03 19:03:52+00	<b>County (Map):</b>	29
<b>Status (Open Data):</b>	REVIEWED	<b>Zip5 (Map):</b>	33602
<b>City (Open Data):</b>	TAMPA	<b>Zip4 (Map):</b>	4101
<b>Fac Name(Open Data):</b>	SEABOARD COLD STORAGE		
<b>Address (Open Data):</b>	101 N BRUSH ST		
<b>Fac Cleanup Stat(Open Data):</b>	COMPLETED		
<b>Name (Map):</b>	SEABOARD COLD STORAGE		
<b>Address (Map):</b>	101 N BRUSH ST		

**FDEP Storage Tank Monitoring Open Data Details**

<b>Object ID:</b>	15889	<b>Map Src:</b>	1999 doqs
<b>X:</b>	-82.4498617326372	<b>Map Scale:</b>	4078
<b>Y:</b>	27.9481385056625	<b>Elevation:</b>	
<b>Regulated:</b>	NO	<b>El Datum:</b>	
<b>Col Meth:</b>	DPHO	<b>El Resolut:</b>	
<b>Col Name:</b>	ROSELLI_J	<b>El Units:</b>	
<b>Col Date:</b>	2005/07/20 08:45:28+00	<b>ALB East:</b>	552219.27
<b>Col Prog:</b>	TANKS-PETROLEUM CONTAMINATION	<b>ALB North:</b>	438992.37
<b>Ver Meth:</b>	DPHO	<b>Loc ID:</b>	36211
<b>Ver Name:</b>	ROSELLI_J	<b>Lat DD:</b>	27
<b>Ver Prog:</b>	TANKS-PETROLEUM CONTAMINATION	<b>Lat MM:</b>	56
<b>Ver Date:</b>	2005/07/20 08:45:28+00	<b>Lat SS:</b>	

Map Key	Number of Records	Direction	Distance (mi/ft)	Elev/Diff (ft)	Site	DB
OOIC:	FACILITY			Long DD:	82	
Rel Feat:	CENTR			Long MM:	26	
Datum:	HARN			Long SS:		
Coord Acc:	4					
Col Aff:	DEPARTMENT OF ENVIRONMENTAL PR					
Ver Aff:	DEPARTMENT OF ENVIRONMENTAL PR					
Direct:						
Documents:	<a href="https://prodenv.dep.state.fl.us/DepNexus/public/electronic-documents/8624930/gis-facility!search">https://prodenv.dep.state.fl.us/DepNexus/public/electronic-documents/8624930/gis-facility!search</a>					

#### FDEP Open Data - Storage Tank Contamination Monitoring (STCM)

Loc ID:	36211	Rel Feat:	CENTR
Site Type:	Fuel user/Non-retail	El Datum:	
Contam Ind:		El Resolut:	
Phone:	8132233791	El Units:	
Operator:	SEABOARD COLD STORAGE	Map Src:	1999 doqs
Next action:		Map Scale:	4078
Fin Respon:		Coord Acc:	4
Office:	SWD	Alb East:	552219.27
OOIC:	FACILITY	Alb North:	438992.37
Col Meth:	DPHO	Datum:	HARN
Col Name:	ROSELLI_J	Elevation:	
Col Date:	7/20/2005	Lat DD:	27
Col Prog:	TANKS-PETROLEUM CONTAMINATION	Lat MM:	56
Ver Meth:	DPHO	Lat SS:	
Ver Name:	ROSELLI_J	Long DD:	82
Ver Prog:	TANKS-PETROLEUM CONTAMINATION	Long MM:	26
Ver Date:	7/20/2005	Long SS:	
Object ID:	36211		
Col Aff:	DEPARTMENT OF ENVIRONMENTAL PR		
Ver Aff:	DEPARTMENT OF ENVIRONMENTAL PR		
Documents:	<a href="https://prodenv.dep.state.fl.us/DepNexus/public/electronic-documents/8624930/gis-facility!search">https://prodenv.dep.state.fl.us/DepNexus/public/electronic-documents/8624930/gis-facility!search</a>		

#### FDEP - Storage Tank Contamination Monitoring (STCM) Details

Name:	Seaboard Cold Storage 101 N Brush St Tampa, FL 33602- 4101
LL Method:	DPHO - Unverified
Account Owner:	Southeast Bank Of Tampa
Contact:	Seaboard Cold Storage
Phone:	813-223-3791
District:	SWD
County 1:	29 - Hillsborough
Latitude:	27:56:53.2800
Longitude:	82:26:59.4900

#### FDEP - Registered Tanks from Storage Tank Contamination Monitoring (STCM) Details

Tank No:	3
----------	---

Map Key	Number of Records	Direction	Distance (mi/ft)	Elev/Diff (ft)	Site	DB
<b>Size:</b>		1000				
<b>Content:</b>		Unleaded Gas				
<b>Installed:</b>						
<b>Placement:</b>		UNDER				
<b>Status:</b>		Removed from Site				
<b>Construction:</b>						
<b>Piping:</b>						
<b>Monitoring:</b>						

**FDEP - Registered Tanks from Storage Tank Contamination Monitoring (STCM) Details**

<b>Tank No:</b>	1
<b>Size:</b>	4000
<b>Content:</b>	Vehicular Diesel
<b>Installed:</b>	
<b>Placement:</b>	UNDER
<b>Status:</b>	Removed from Site
<b>Construction:</b>	
<b>Piping:</b>	
<b>Monitoring:</b>	

**FDEP - Registered Tanks from Storage Tank Contamination Monitoring (STCM) Details**

<b>Tank No:</b>	2
<b>Size:</b>	4000
<b>Content:</b>	Vehicular Diesel
<b>Installed:</b>	
<b>Placement:</b>	UNDER
<b>Status:</b>	Removed from Site
<b>Construction:</b>	
<b>Piping:</b>	
<b>Monitoring:</b>	

<a href="#">302</a>	4 of 4	W	0.00 / 0.00	16.02 / 5	SEABOARD COLD STORAGE 101 N BRUSH ST TAMPA FL	DWM CONTAM
---------------------	--------	---	-------------	-----------	---	------------

<b>Program Area:</b>		<b>Method:</b>	
<b>Site ID:</b>	8624930	<b>Datum:</b>	
<b>District:</b>	SWD	<b>Related Party ID:</b>	
<b>Site Status:</b>		<b>Primary RP Role:</b>	
<b>Facility ID:</b>		<b>RP Begin Date:</b>	
<b>Section:</b>		<b>RP Address1:</b>	
<b>Township:</b>		<b>RP Address2:</b>	
<b>County:</b>	Hillsborough	<b>RP City:</b>	
<b>Range:</b>		<b>RP State:</b>	
<b>Facility Type:</b>		<b>RP Zip5:</b>	
<b>Rank:</b>		<b>RP Zip4:</b>	
<b>Operator:</b>		<b>RP Phone:</b>	
<b>Phone:</b>		<b>RP Extension:</b>	
<b>Name Changed:</b>		<b>Rp Bad Addr Ind:</b>	

Map Key	Number of Records	Direction	Distance (mi/ft)	Elev/Diff (ft)	Site	DB
---------	-------------------	-----------	------------------	----------------	------	----

**Addr Changed:**  
**Contact:**  
**Facility Type:** C - Fuel user/Non-retail

**RP Name:**

**Program Details**

<b>Facility Status:</b>		<b>Staff Assigned:</b>	
<b>Offsite Contam:</b>		<b>Priority:</b>	
<b>Priority Score:</b>		<b>Score Effective Dt:</b>	
<b>Project Coordinato:</b>		<b>Score When Ranked:</b>	
<b>Program Eligible:</b>		<b>District:</b>	
<b>Ineligible:</b>		<b>Datum:</b>	0
<b>Program Area:</b>	PETROLEUM	<b>Method:</b>	UNVR
<b>Site Manager:</b>	-	<b>Lat DD:</b>	27
<b>Discharge Date:</b>	05/16/1991	<b>Lat MM:</b>	56
<b>Discharge Eligibil:</b>	I	<b>Lat SS:</b>	
<b>Eligibility Program:</b>	-	<b>Long DD:</b>	82
<b>Cleanup Status:</b>	CLOSED-STCM	<b>Long MM:</b>	27
<b>Closure Type:</b>	NFA	<b>Long SS:</b>	3
<b>Closure Date:</b>	10/23/1992		

<a href="#">303</a>	1 of 3	W	0.00 / 0.00	16.88 / 6	313 NORTH NEBRASKA (ACROSS FROM HEALTH DEPT) TAMPA FL	ERNS
---------------------	--------	---	-------------	-----------	---	------

<b>NRC Report No:</b>	466729	<b>Latitude Degrees:</b>	
<b>Type of Incident:</b>	FIXED	<b>Latitude Minutes:</b>	
<b>Incident Cause:</b>	DUMPING	<b>Latitude Seconds:</b>	
<b>Incident Date:</b>	12/8/1998 9:00:00 AM	<b>Longitude Degrees:</b>	
<b>Incident Location:</b>		<b>Longitude Minutes:</b>	
<b>Incident Dtg:</b>	DISCOVERED	<b>Longitude Seconds:</b>	
<b>Distance from City:</b>		<b>Lat Quad:</b>	
<b>Distance Units:</b>		<b>Long Quad:</b>	
<b>Direction from City:</b>		<b>Location Section:</b>	
<b>Location County:</b>	HILLSBOROUGH	<b>Location Township:</b>	
<b>Potential Flag:</b>		<b>Location Range:</b>	
<b>Year:</b>	Year 1998 Reports		
<b>Description of Incident:</b>	5GAL BUCKETS, GALLON CANS/RP IS DUMPING LEFT OVER PAINT AND SOLVENTSON GROUND BESIDE BUILDING OR BEHIND BUILDING		

**Material Spill Information**

<b>Chris Code:</b>	NCC	<b>Unit of Measure:</b>	UNKNOWN AMOUNT
<b>CAS No:</b>		<b>If Reached Water:</b>	YES
<b>UN No:</b>		<b>Amount in Water:</b>	0
<b>Name of Material:</b>	PAINT AND SOLVENTS	<b>Unit Reach Water:</b>	NONE
<b>Amount of Material:</b>	0		

**Calls Information**



Map Key	Number of Records	Direction	Distance (mi/ft)	Elev/Diff (ft)	Site	DB
<b>Date Time Received:</b>	12/8/1998 9:37:58 AM				<b>Responsible City:</b> TAMPA	
<b>Date Time Complete:</b>	12/8/1998 9:47:20 AM				<b>Responsible State:</b> FL	
<b>Call Type:</b>	INC				<b>Responsible Zip:</b>	
<b>Resp Company:</b>	HILLSBORO FACILIT.MANAGE.				<b>Source:</b> UNAVAILABLE	
<b>Resp Org Type:</b>	LOCAL GOVERNMENT					

**Incident Information**

<b>Tank ID:</b>		<b>Building ID:</b>	
<b>Tank Regulated:</b>	U	<b>Location Area ID:</b>	
<b>Tank Regulated By:</b>		<b>Location Block ID:</b>	
<b>Capacity of Tank:</b>		<b>OCSG No:</b>	
<b>Capacity Tank Units:</b>		<b>OCSP No:</b>	
<b>Description of Tank:</b>		<b>State Lease No:</b>	
<b>Actual Amount:</b>		<b>Pier Dock No:</b>	
<b>Actual Amount Units:</b>		<b>Berth Slip No:</b>	
<b>Tank Above Ground:</b>	ABOVE	<b>Brake Failure:</b>	N
<b>NPDES:</b>		<b>Airbag Deployed:</b>	
<b>NPDES Compliance:</b>	U	<b>Transport Contain:</b>	U
<b>Init Contin Rel No:</b>		<b>Location Subdiv:</b>	
<b>Contin Rel Permit:</b>		<b>Platform Rig Name:</b>	
<b>Contin Release Type:</b>		<b>Platform Letter:</b>	
<b>Aircraft ID:</b>		<b>Allision:</b>	N
<b>Aircraft Runway No:</b>		<b>Type of Structure:</b>	
<b>Aircraft Spot No:</b>		<b>Structure Name:</b>	
<b>Aircraft Type:</b>	UNKNOWN	<b>Structure Oper:</b>	Y
<b>Aircraft Model:</b>		<b>Transit Bus Flag:</b>	
<b>Aircraft Fuel Cap:</b>		<b>Date Time Norm Serv:</b>	
<b>Aircraft Fuel Cap U:</b>		<b>Serv Disrupt Time:</b>	
<b>Aircraft Fuel on Brd:</b>		<b>Serv Disrupt Units:</b>	
<b>Aircraft Fuel OB U:</b>		<b>CR Begin Date:</b>	
<b>Aircraft Hanger:</b>		<b>CR End Date:</b>	
<b>Road Mile Marker:</b>		<b>CR Change Date:</b>	
<b>Power Gen Facility:</b>	U	<b>FBI Contact:</b>	
<b>Generating Capacity:</b>		<b>FBI Contact Dt Tm:</b>	
<b>Type of Fixed Obj:</b>	UNKNOWN	<b>Passenger Handling:</b>	
<b>Type of Fuel:</b>		<b>Passenger Route:</b>	XXX
<b>DOT Crossing No:</b>		<b>Passenger Delay:</b>	XXX
<b>DOT Regulated:</b>	U	<b>Sub Part C Test Req:</b>	XXX
<b>Pipeline Type:</b>	UNKNOWN	<b>Conductor Test:</b>	
<b>Pipeline Abv Ground:</b>	ABOVE	<b>Engineer Test:</b>	
<b>Pipeline Covered:</b>	U	<b>Trainman Test:</b>	
<b>Exposed Underwater:</b>	U	<b>Yard Foreman Test:</b>	
<b>Railroad Hotline:</b>	No	<b>RCL Operator Test:</b>	
<b>Railroad Milepost:</b>	UNKNOWN	<b>Brakeman Test:</b>	
<b>Grade Crossing:</b>	N	<b>Train Dispat Test:</b>	
<b>Crossing Device Ty:</b>		<b>Signalman Test:</b>	
<b>Ty Vehicle Involved:</b>	UNKNOWN	<b>Oth Employee Test:</b>	
<b>Device Operational:</b>	Y	<b>Unknown Test:</b>	

Map Key	Number of Records	Direction	Distance (mi/ft)	Elev/Diff (ft)	Site	DB
---------	-------------------	-----------	------------------	----------------	------	----

**Incident Details Information**

<b>Release Secured:</b>	U				<b>State Agen Report No:</b>	
<b>Release Rate:</b>					<b>State Agen on Scene:</b>	
<b>Release Rate Unit:</b>					<b>State Agen Notified:</b>	
<b>Release Rate Rate:</b>					<b>Fed Agency Notified:</b>	
<b>Est Duration of Rel:</b>					<b>Oth Agency Notified:</b>	
<b>Desc Remedial Act:</b>	NONE				<b>Body of Water:</b>	
<b>Fire Involved:</b>	N				<b>Tributary of:</b>	
<b>Fire Extinguished:</b>	U				<b>Near River Mile Make:</b>	
<b>Any Evacuations:</b>	N				<b>Near River Mile Mark:</b>	
<b>No Evacuated:</b>					<b>Offshore:</b>	N
<b>Who Evacuated:</b>					<b>Weather Conditions:</b>	
<b>Radius of Evacu:</b>					<b>Air Temperature:</b>	
<b>Any Injuries:</b>	U				<b>Wind Direction:</b>	
<b>No. Injured:</b>					<b>Wind Speed:</b>	
<b>No. Hospitalized:</b>					<b>Wind Speed Unit:</b>	
<b>No. Fatalities:</b>					<b>Water Supp Contam:</b>	U
<b>Any Fatalities:</b>	U				<b>Water Temperature:</b>	
<b>Any Damages:</b>	N				<b>Wave Condition:</b>	
<b>Damage Amount:</b>					<b>Current Speed:</b>	
<b>Air Corridor Closed:</b>	N				<b>Current Direction:</b>	
<b>Air Corridor Desc:</b>					<b>Current Speed Unit:</b>	
<b>Air Closure Time:</b>					<b>EMPL Fatality:</b>	
<b>Waterway Closed:</b>	N				<b>Pass Fatality:</b>	
<b>Waterway Desc:</b>					<b>Community Impact:</b>	N
<b>Waterway Close Time:</b>					<b>Passengers Transfer:</b>	UNK
<b>Road Closed:</b>	N				<b>Passenger Injuries:</b>	
<b>Road Desc:</b>					<b>Employee Injuries:</b>	
<b>Road Closure Time:</b>					<b>Occupant Fatality:</b>	
<b>Road Closure Units:</b>					<b>Sheen Size:</b>	
<b>Closure Direction:</b>					<b>Sheen Size Units:</b>	
<b>Major Artery:</b>	No				<b>Sheen Size Length:</b>	
<b>Track Closed:</b>	N				<b>Sheen Size Length U:</b>	
<b>Track Desc:</b>					<b>Sheen Size Width:</b>	
<b>Track Closure Time:</b>					<b>Sheen Size Width U:</b>	
<b>Track Closure Units:</b>					<b>Sheen Color:</b>	
<b>Track Close Dir:</b>					<b>Dir of Sheen Travel:</b>	
<b>Media Interest:</b>					<b>Sheen Odor Desc:</b>	
<b>Medium Desc:</b>	WATER				<b>Duration Unit:</b>	
<b>Addl Medium Info:</b>	CONCRETE/SOIL/GRASS>RETENTION POND				<b>Additional Info:</b>	SIZE OF IMPACTED AREA:20 SQ FT COMBINED AREAS FROM SIDE AND BACK OFBUILDING/WHEN IT RAINS MATERIAL IS VISIBLE ON RETENTION PON

[303](#)

2 of 3

W

0.00 /  
0.00

16.88 /  
6

HILLSBOROUGH COUNTY  
FACILITY MANAGEMENT  
313 N NEBRASKA  
TAMPA FL 33602

RCRA VSQG

**EPA Handler ID:** FLTMP8801676

**Gen Status Universe:** VSG

**Contact Name:**

Map Key	Number of Records	Direction	Distance (mi/ft)	Elev/Diff (ft)	Site	DB
<b>Contact Address:</b>		US				
<b>Contact Phone No and Ext:</b>						
<b>Contact Email:</b>						
<b>Contact Country:</b>		US				
<b>County Name:</b>		HILLSBOROUGH				
<b>EPA Region:</b>		04				
<b>Land Type:</b>		Other				
<b>Receive Date:</b>		19881011				
<b>Location Latitude:</b>		27.959879				
<b>Location Longitude:</b>		-82.451259				

**Violation/Evaluation Summary**

**Note:** NO RECORDS: As of Sep 2022, there are no Compliance Monitoring and Enforcement (violation) records associated with this facility (EPA ID).

**Handler Summary**

**Importer Activity:** No  
**Mixed Waste Generator:** No  
**Transporter Activity:** No  
**Transfer Facility:** No  
**Onsite Burner Exemption:** No  
**Furnace Exemption:** No  
**Underground Injection Activity:** No  
**Commercial TSD:** No  
**Used Oil Transporter:** No  
**Used Oil Transfer Facility:** No  
**Used Oil Processor:** No  
**Used Oil Refiner:** No  
**Used Oil Burner:** No  
**Used Oil Market Burner:** No  
**Used Oil Spec Marketer:** No

**Hazardous Waste Handler Details**

**Sequence No:** 198810  
**Receive Date:** 19881011  
**Handler Name:** HILLSBOROUGH COUNTY FACILITY MANAGEMENT  
**Federal Waste Generator Code:** 3  
**Generator Code Description:** Very Small Quantity Generator  
**Source Type:** Emergency

<a href="#">303</a>	3 of 3	W	0.00 / 0.00	16.88 / 6	HILLSBOROUGH COUNTY FACILITY MANAGEMENT 313 N NEBRASKA TAMPA FL 33602	FINDS/FRS
---------------------	--------	---	-------------	-----------	---	-----------

**Registry ID:** 110035730983  
**FIPS Code:** 12057  
**HUC Code:** 03100206

Map Key	Number of Records	Direction	Distance (mi/ft)	Elev/Diff (ft)	Site	DB
<b>Site Type Name:</b>		STATIONARY				
<b>Location Description:</b>						
<b>Supplemental Location:</b>						
<b>Create Date:</b>		24-APR-08				
<b>Update Date:</b>		28-MAR-14				
<b>Interest Types:</b>		CESQG, STATE MASTER				
<b>SIC Codes:</b>						
<b>SIC Code Descriptions:</b>						
<b>NAICS Codes:</b>						
<b>NAICS Code Descriptions:</b>						
<b>Conveyor:</b>		FRS-GEOCODE				
<b>Federal Facility Code:</b>						
<b>Federal Agency Name:</b>						
<b>Tribal Land Code:</b>						
<b>Tribal Land Name:</b>						
<b>Congressional Dist No:</b>		11				
<b>Census Block Code:</b>		120570051011133				
<b>EPA Region Code:</b>		04				
<b>County Name:</b>		HILLS				
<b>US/Mexico Border Ind:</b>						
<b>Latitude:</b>		27.94992				
<b>Longitude:</b>		-82.45018				
<b>Reference Point:</b>		CENTER OF A FACILITY OR STATION				
<b>Coord Collection Method:</b>		ADDRESS MATCHING-HOUSE NUMBER				
<b>Accuracy Value:</b>		30				
<b>Datum:</b>		NAD83				
<b>Source:</b>						
<b>Facility Detail Rprt URL:</b>		<a href="https://ofmpub.epa.gov/frs_public2/fii_query_detail.disp_program_facility?p_registry_id=110035730983">https://ofmpub.epa.gov/frs_public2/fii_query_detail.disp_program_facility?p_registry_id=110035730983</a>				
<b>Program Acronyms:</b>						
FDM:69269, RCRAINFO:FLTMP8801676						

<a href="#">304</a>	1 of 2	W	0.00 / 0.00	16.02 / 5	SEABOARD COLD STORAGE FACILITY 117 N BRUSH ST TAMPA FL 33602-4101	RCRA VSQG
---------------------	--------	---	-------------	-----------	---	-----------

**EPA Handler ID:** FLTMP9203904  
**Gen Status Universe:** VSG  
**Contact Name:**  
**Contact Address:** US  
**Contact Phone No and Ext:**  
**Contact Email:**  
**Contact Country:** US  
**County Name:** HILLSBOROUGH  
**EPA Region:** 04  
**Land Type:** Other  
**Receive Date:** 19921123  
**Location Latitude:** 27.949205  
**Location Longitude:** -82.450855

Map Key	Number of Records	Direction	Distance (mi/ft)	Elev/Diff (ft)	Site	DB
---------	-------------------	-----------	------------------	----------------	------	----

**Violation/Evaluation Summary**

**Note:** NO RECORDS: As of Sep 2022, there are no Compliance Monitoring and Enforcement (violation) records associated with this facility (EPA ID).

**Handler Summary**

**Importer Activity:** No  
**Mixed Waste Generator:** No  
**Transporter Activity:** No  
**Transfer Facility:** No  
**Onsite Burner Exemption:** No  
**Furnace Exemption:** No  
**Underground Injection Activity:** No  
**Commercial TSD:** No  
**Used Oil Transporter:** No  
**Used Oil Transfer Facility:** No  
**Used Oil Processor:** No  
**Used Oil Refiner:** No  
**Used Oil Burner:** No  
**Used Oil Market Burner:** No  
**Used Oil Spec Marketer:** No

**Hazardous Waste Handler Details**

**Sequence No:** 199211  
**Receive Date:** 19921123  
**Handler Name:** SEABOARD COLD STORAGE FACILITY  
**Federal Waste Generator Code:** 3  
**Generator Code Description:** Very Small Quantity Generator  
**Source Type:** Emergency

<a href="#">304</a>	2 of 2	W	0.00 / 0.00	16.02 / 5	SEABOARD COLD STORAGE FACILITY 117 N BRUSH ST TAMPA FL 336024101	<a href="#">FINDS/FRS</a>
---------------------	--------	---	-------------	-----------	--	---------------------------

**Registry ID:** 110035568043  
**FIPS Code:** 12057  
**HUC Code:** 03100206  
**Site Type Name:** STATIONARY  
**Location Description:**  
**Supplemental Location:**  
**Create Date:** 23-APR-08  
**Update Date:** 28-MAR-14  
**Interest Types:** CESQG, STATE MASTER  
**SIC Codes:**  
**SIC Code Descriptions:**  
**NAICS Codes:**  
**NAICS Code Descriptions:**  
**Conveyor:** FRS-GEOCODE

Map Key	Number of Records	Direction	Distance (mi/ft)	Elev/Diff (ft)	Site	DB
<b>Federal Facility Code:</b>						
<b>Federal Agency Name:</b>						
<b>Tribal Land Code:</b>						
<b>Tribal Land Name:</b>						
<b>Congressional Dist No:</b>		11				
<b>Census Block Code:</b>		120570051011134				
<b>EPA Region Code:</b>		04				
<b>County Name:</b>		HILLS				
<b>US/Mexico Border Ind:</b>						
<b>Latitude:</b>		27.947946				
<b>Longitude:</b>		-82.450248				
<b>Reference Point:</b>		ENTRANCE POINT OF A FACILITY OR STATION				
<b>Coord Collection Method:</b>		ADDRESS MATCHING-HOUSE NUMBER				
<b>Accuracy Value:</b>		150				
<b>Datum:</b>		NAD83				
<b>Source:</b>						
<b>Facility Detail Rprt URL:</b>		<a href="https://ofmpub.epa.gov/frs_public2/fii_query_detail.disp_program_facility?p_registry_id=110035568043">https://ofmpub.epa.gov/frs_public2/fii_query_detail.disp_program_facility?p_registry_id=110035568043</a>				
<b>Program Acronyms:</b>						
FDM:68802, RCRAINFO:FLTMP9203904						

<a href="#">305</a>	1 of 1	W	0.00 / 0.00	15.90 / 5	SHELL STATION GAS AND DELI-SHELL STATION PLANT 109 N. BRUSH ST. TAMPA FL 33602	<a href="#">FINDS/FRS</a>
---------------------	--------	---	-------------	-----------	--	---------------------------

<b>Registry ID:</b>	110047568477
<b>FIPS Code:</b>	
<b>HUC Code:</b>	
<b>Site Type Name:</b>	STATIONARY
<b>Location Description:</b>	
<b>Supplemental Location:</b>	
<b>Create Date:</b>	26-OCT-12
<b>Update Date:</b>	10-MAY-20
<b>Interest Types:</b>	WATER TREATMENT PLANT
<b>SIC Codes:</b>	
<b>SIC Code Descriptions:</b>	
<b>NAICS Codes:</b>	
<b>NAICS Code Descriptions:</b>	
<b>Conveyor:</b>	
<b>Federal Facility Code:</b>	
<b>Federal Agency Name:</b>	
<b>Tribal Land Code:</b>	
<b>Tribal Land Name:</b>	
<b>Congressional Dist No:</b>	
<b>Census Block Code:</b>	
<b>EPA Region Code:</b>	04
<b>County Name:</b>	
<b>US/Mexico Border Ind:</b>	
<b>Latitude:</b>	
<b>Longitude:</b>	

Map Key	Number of Records	Direction	Distance (mi/ft)	Elev/Diff (ft)	Site	DB
---------	-------------------	-----------	------------------	----------------	------	----

**Reference Point:**

**Coord Collection Method:**

**Accuracy Value:**

**Datum:** NAD83

**Source:**

**Facility Detail Rprt URL:** [https://ofmpub.epa.gov/frs\\_public2/fii\\_query\\_detail.disp\\_program\\_facility?p\\_registry\\_id=110047568477](https://ofmpub.epa.gov/frs_public2/fii_query_detail.disp_program_facility?p_registry_id=110047568477)

**Program Acronyms:**

SFDW:FL6095061 216326095061

<a href="#">306</a>	1 of 2	W	0.00 / 0.00	14.98 / 4	SPP TAMPA - BLOCK F2 1050 WATER ST TAMPA FL 33602	AST
---------------------	--------	---	-------------	-----------	---	-----

<b>Facility ID:</b>	9818517	<b>County:</b>	HILLSBOROUGH
<b>Facility Status:</b>	OPEN	<b>Lat/Long Method:</b>	
<b>Facility Type:</b>	C	<b>Lat DD:</b>	
<b>Type Desc:</b>	Fuel user/Non-retail	<b>Lat MM:</b>	
<b>Facility Phone:</b>	4076446300	<b>Lat SS:</b>	
<b>Dep Co:</b>	P	<b>Long DD:</b>	
<b>Owner ID:</b>	80953	<b>Long MM:</b>	
<b>Owner Phone:</b>	4076446300	<b>Long SS:</b>	
<b>Owner:</b>	ZRS MANAGEMENT		
<b>Owner Address1:</b>	2001 SUMMIT PARK DR #300		
<b>Owner Address2:</b>	ATTN: STORAGE TANK REGIS		
<b>Owner City:</b>	ORLANDO		
<b>Owner State:</b>	FL		
<b>Owner Zip 5:</b>	32810		
<b>Contact:</b>	LISA FLOWERS		
<b>Data Source:</b>	Tank Facility - All Locations and Tank Information; Tank Facility - All Locations and Owner Information		
<b>Oculus Docs Inventory URL:</b>	<a href="https://erissservice7.ecologeris.com/ErisExt/flo/ocure.ashx?ID=9818517&amp;CAT=11">https://erissservice7.ecologeris.com/ErisExt/flo/ocure.ashx?ID=9818517&amp;CAT=11</a>		
<b>Information Portal Fac URL:</b>	<a href="http://prodenv.dep.state.fl.us/DepNexus/public/facilitysearch?pagination=true&amp;facility.id=9818517">http://prodenv.dep.state.fl.us/DepNexus/public/facilitysearch?pagination=true&amp;facility.id=9818517</a>		
<b>Information Portal Doc URL:</b>	<a href="http://prodenv.dep.state.fl.us/DepNexus/public/electronic-documents/9818517/facility!search">http://prodenv.dep.state.fl.us/DepNexus/public/electronic-documents/9818517/facility!search</a>		

**Tank Information**

<b>Tank ID:</b>	1	<b>Tank Desc:</b>	Double Walled
<b>Tank Status:</b>	U - IN SERVICE	<b>Capacity:</b>	660
<b>Status Date:</b>	01-FEB-2021	<b>Placement:</b>	ABOVEGROUND
<b>Installation Date:</b>	01-FEB-2021	<b>Tank Vessel Indic:</b>	TANK
<b>Content Desc:</b>	G - Emerg Generator Diesel		

**Piping**

<b>Piping Description:</b>	A-Abv, no soil contact
<b>Piping Description:</b>	B-Steel/galvanized metal
<b>Piping Description:</b>	D-External protective coating

Map Key	Number of Records	Direction	Distance (mi/ft)	Elev/Diff (ft)	Site	DB
---------	-------------------	-----------	------------------	----------------	------	----

**Monitoring**

**Monitoring Desc:** Q-Visual inspection of ASTs

**Monitoring Desc:** 6-External piping monitoring

**Monitoring Desc:** R-Monitor tank bottom space

**Monitoring Desc:** F-Monitor dbl wall tank space

**Tank Construction**

**Constr Code:** I  
**Constr Desc:** Double wall

**Constr Code:** P  
**Constr Desc:** Level gauges/alarms

**Constr Code:** C  
**Constr Desc:** Steel

**Constr Code:** M  
**Constr Desc:** Spill containment bucket

<a href="#">306</a>	2 of 2	W	0.00 / 0.00	14.98 / 4	SPP TAMPA - BLOCK F2 1050 WATER ST TAMPA FL 33602	STCS
---------------------	--------	---	-------------	-----------	---	------

<b>Facility ID:</b>	9818517	<b>Zip5 (Open Data):</b>	33602
<b>Type:</b>	C - Fuel User/Non-Retail	<b>CountyID(OpenData):</b>	29
<b>Status:</b>	Open	<b>County (Open Data):</b>	HILLSBOROUGH
<b>County:</b>	HILLSBOROUGH	<b>Contam (Map):</b>	
<b>Fac Stat(OpenData):</b>	OPEN	<b>Fac Type (Map):</b>	Fuel user/Non-retail
<b>Fac Code(OpenData):</b>	C	<b>Fac Stat (Map):</b>	OPEN
<b>Fac Type(OpenData):</b>	Fuel user/Non-retail	<b>Status (Map):</b>	REVIEWED
<b>Clnup Cd(OpenData):</b>		<b>City (Map):</b>	TAMPA
<b>Clnup Dt(OpenData):</b>		<b>County (Map):</b>	29
<b>Status (Open Data):</b>	REVIEWED	<b>Zip5 (Map):</b>	33602
<b>City (Open Data):</b>	TAMPA	<b>Zip4 (Map):</b>	0
<b>Fac Name(Open Data):</b>	SPP TAMPA - BLOCK F2		
<b>Address (Open Data):</b>	1050 WATER ST		
<b>Fac Cleanup Stat(Open Data):</b>			
<b>Name (Map):</b>	SPP TAMPA - BLOCK F2		
<b>Address (Map):</b>	1050 WATER ST		

**FDEP Storage Tank Monitoring Open Data Details**

<b>Object ID:</b>	72277	<b>Map Src:</b>	imagerywithroads
<b>X:</b>	-82.4507913994531	<b>Map Scale:</b>	4514
<b>Y:</b>	27.9444541714153	<b>Elevation:</b>	



Map Key	Number of Records	Direction	Distance (mi/ft)	Elev/Diff (ft)	Site	DB
<b>Regulated:</b>	YES			<b>EI Datum:</b>		
<b>Col Meth:</b>	DPHO			<b>EI Resolut:</b>		
<b>Col Name:</b>	WILLIAMS_CA			<b>EI Units:</b>		
<b>Col Date:</b>	2021/05/11 14:11:35+00			<b>ALB East:</b>	552133.12	
<b>Col Prog:</b>	TANKS-PETROLEUM CONTAMINATION			<b>ALB North:</b>	438582.09	
<b>Ver Meth:</b>	DPHO			<b>Loc ID:</b>	71798	
<b>Ver Name:</b>	WILLIAMS_CA			<b>Lat DD:</b>	27	
<b>Ver Prog:</b>	TANKS-PETROLEUM CONTAMINATION			<b>Lat MM:</b>	56	
<b>Ver Date:</b>	2021/05/11 14:11:35+00			<b>Lat SS:</b>		
<b>OOIC:</b>	FACILITY			<b>Long DD:</b>	82	
<b>Rel Feat:</b>	CENTR			<b>Long MM:</b>	27	
<b>Datum:</b>	NAD83			<b>Long SS:</b>		
<b>Coord Acc:</b>	4					
<b>Col Aff:</b>	FLORIDA DEPARTMENT OF ENVIRONMENTAL PROTECTION					
<b>Ver Aff:</b>	FLORIDA DEPARTMENT OF ENVIRONMENTAL PROTECTION					
<b>Direct:</b>						
<b>Documents:</b>	<a href="https://prodenv.dep.state.fl.us/DepNexus/public/electronic-documents/9818517/gis-facility!search">https://prodenv.dep.state.fl.us/DepNexus/public/electronic-documents/9818517/gis-facility!search</a>					

#### FDEP Open Data - Storage Tank Contamination Monitoring (STCM)

<b>Loc ID:</b>	71798	<b>Rel Feat:</b>	CENTR
<b>Site Type:</b>	Fuel user/Non-retail	<b>EI Datum:</b>	
<b>Contam Ind:</b>		<b>EI Resolut:</b>	
<b>Phone:</b>	4076446300	<b>EI Units:</b>	
<b>Operator:</b>	LISA FLOWERS	<b>Map Src:</b>	imagerywithroads
<b>Next action:</b>	PLACARD 23-JUN-2022	<b>Map Scale:</b>	4514
<b>Fin Respon:</b>		<b>Coord Acc:</b>	4
<b>Office:</b>	SWD	<b>Alb East:</b>	552133.12
<b>OOIC:</b>	FACILITY	<b>Alb North:</b>	438582.09
<b>Col Meth:</b>	DPHO	<b>Datum:</b>	NAD83
<b>Col Name:</b>	WILLIAMS_CA	<b>Elevation:</b>	
<b>Col Date:</b>	5/11/2021	<b>Lat DD:</b>	27
<b>Col Prog:</b>	TANKS-PETROLEUM CONTAMINATION	<b>Lat MM:</b>	56
<b>Ver Meth:</b>	DPHO	<b>Lat SS:</b>	
<b>Ver Name:</b>	WILLIAMS_CA	<b>Long DD:</b>	82
<b>Ver Prog:</b>	TANKS-PETROLEUM CONTAMINATION	<b>Long MM:</b>	27
<b>Ver Date:</b>	5/11/2021	<b>Long SS:</b>	
<b>Object ID:</b>	71798		
<b>Col Aff:</b>	FLORIDA DEPARTMENT OF ENVIRONMENTAL PROTECTION		
<b>Ver Aff:</b>	FLORIDA DEPARTMENT OF ENVIRONMENTAL PROTECTION		
<b>Documents:</b>	<a href="https://prodenv.dep.state.fl.us/DepNexus/public/electronic-documents/9818517/gis-facility!search">https://prodenv.dep.state.fl.us/DepNexus/public/electronic-documents/9818517/gis-facility!search</a>		

#### FDEP - Storage Tank Contamination Monitoring (STCM) Details

<b>Name:</b>	Spp Tampa - Block F2 1050 Water St Tampa, FL 33602
<b>LL Method:</b>	DPHO
<b>Account Owner:</b>	Zrs Management
<b>Contact:</b>	Lisa Flowers
<b>Phone:</b>	407-644-6300

Map Key	Number of Records	Direction	Distance (mi/ft)	Elev/Diff (ft)	Site	DB
District:		SWD				
County 1:		29 - Hillsborough				
Latitude:		27:56:40.0164				
Longitude:		82:27:02.8368				

**FDEP - Registered Tanks from Storage Tank Contamination Monitoring (STCM) Details**

<b>Tank No:</b>	1
<b>Size:</b>	660
<b>Content:</b>	Emerg Generator Diesel
<b>Installed:</b>	02/01/2021
<b>Placement:</b>	ABOVE
<b>Status:</b>	In Service
<b>Construction:</b>	C - Steel I - Double Wall M - Spill Containment Bucket
<b>Piping:</b>	P - Level Gauges/Alarms A - Abv, No Soil Contact B - Steel/Galvanized Metal
<b>Monitoring:</b>	D - External Protective Coating 6 - External Piping Monitoring F - Monitor Dbl Wall Tank Space Q - Visual Inspection Of Asts R - Monitor Tank Bottom Space

[307](#)    1 of 14    **W**    0.00 / 0.00    15.53 / 4    **CON AGRA INC**  
**110 S NEBRASKA AVE**  
**TAMPA FL 33602-5530**    **LST**

<b>Facility ID:</b>	8627167	<b>Datum:</b>	0
<b>Facility Status:</b>	CLOSED	<b>Lat DD:</b>	27
<b>Facility Type:</b>	C - Fuel user/Non-retail	<b>Lat MM:</b>	56
<b>Score:</b>		<b>Lat SS:</b>	47.71
<b>Score Effective Date:</b>	09/23/2002	<b>Long DD:</b>	82
<b>Score when Ranked:</b>	9	<b>Long MM:</b>	27
<b>Rank:</b>	11086	<b>Long SS:</b>	1.39
<b>Operator:</b>	BURRIS,DAN	<b>Facility T (Map):</b>	Fuel user/Non-retail
<b>Prim Related Party:</b>	4535	<b>Facility S (Map):</b>	CLOSED
<b>Primary RP Role:</b>	ACCOUNT OWNER	<b>County (Map):</b>	HILLSBOROUGH
<b>RP Begin Date:</b>	05/20/1994	<b>Collection (Map):</b>	DPHO
<b>Phone:</b>	(813)227-9444	<b>Collector (Map):</b>	DAVIS_B
<b>Name Changed:</b>	05/27/2005	<b>Collecti 1 (Map):</b>	7/13/2005
<b>Address Changed:</b>		<b>Datum (Map):</b>	HARN
<b>Section:</b>	019	<b>Rel Feat (Map):</b>	CENTR
<b>Township:</b>	029	<b>Geometry (Map):</b>	
<b>Range:</b>	019	<b>Lat DD (Map):</b>	27
<b>District:</b>	SWD	<b>Lat MM (Map):</b>	56
<b>County:</b>	HILLSBOROUGH	<b>Lat SS (Map):</b>	
<b>County No:</b>	29	<b>Long DD (Map):</b>	82
<b>Feature:</b>		<b>Long MM (Map):</b>	27
<b>Method:</b>	UNVR	<b>Long SS (Map):</b>	
<b>RP Name:</b>	CON AGRA INC		
<b>RP Address1:</b>	110 S NEBRASKA AVE		
<b>RP Address2:</b>			

<i>Map Key</i>	<i>Number of Records</i>	<i>Direction</i>	<i>Distance (mi/ft)</i>	<i>Elev/Diff (ft)</i>	<i>Site</i>	<i>DB</i>
<i>RP City:</i>		TAMPA				
<i>RP State:</i>		FL				
<i>RP Zip5:</i>		33602				
<i>RP Zip4:</i>		5530				
<i>Contact:</i>		RANDY GARVERT				
<i>RP Phone:</i>		(813)223-4741				
<i>RP Phone Ext.:</i>						
<i>RP Bad Addr Ind:</i>		No				
<i>Facility Name (Map):</i>		CON AGRA INC				
<i>Address (Map):</i>		110 S NEBRASKA AVE				
<i>City (Map):</i>		TAMPA				
<i>Zip5 (Map):</i>		33602				
<i>Document L (Map):</i>		https://prodenv.dep.state.fl.us/DepNexus/public/electronic-documents/8627167/facility!search				
<i>Oculus Docs Inventory:</i>		https://eriservice7.ecologeris.com/ErisExt/flo/ocure.ashx?ID=8627167&CAT=11				
<i>Information Portal Fac URL:</i>		http://prodenv.dep.state.fl.us/DepNexus/public/facilitysearch?pagination=true&facility.id=8627167				
<i>Information Portal Doc URL:</i>		http://prodenv.dep.state.fl.us/DepNexus/public/electronic-documents/8627167/facility!search				
<i>Source:</i>		DEP; Storage Tanks & Contamination Monitoring, Discharge Info.; FDEP Open Data, Petroleum Contamination Monitoring (PCTS) Discharges (Map)				

**Discharge Cleanup Summary**

<i>Discharge Date:</i>	11/14/1990
<i>Cleanup Required:</i>	N - NO CLEANUP REQUIRED
<i>Discharge Cleanup Status:</i>	NREQ - CLEANUP NOT REQUIRED
<i>Discharge Cleanup Stat Date:</i>	11/14/2007
<i>Eligibility Indicator:</i>	I - INELIGIBLE
<i>Site Manager:</i>	
<i>Site Manager End Date:</i>	
<i>Tank Office:</i>	-

**Petroleum Cleanup Program Eligibility**

<i>Cleanup Program:</i>	C - PETROLEUM CLEANUP PARTICIPATION PROGRAM
<i>Eligibility Status:</i>	NOT ELIGIBLE

**Task Info**

<i>SA Task ID:</i>		<i>SR Soil Treatment:</i>	
<i>SA Cleanup Resp:</i>	-	<i>SR Other Treatment:</i>	
<i>SA Actual Cost:</i>		<i>SR Alt Proc Rec:</i>	
<i>SA Complete Date:</i>		<i>RAP Task ID:</i>	
<i>SA Payment Date:</i>		<i>RAP Clean Resp ID:</i>	-
<i>SR Task ID:</i>		<i>RAP Actual Cost:</i>	
<i>SR Cleanup Resp:</i>	-	<i>RAP Complete Date:</i>	
<i>SR Actual Cost:</i>		<i>RAP Payment Date:</i>	
<i>SR Complete Date:</i>		<i>RAP Last Ord Appr:</i>	
<i>SR Payment Date:</i>		<i>RA Task ID:</i>	
<i>SR Oral Date:</i>		<i>RA Cleanup Resp:</i>	-
<i>SR Written Date:</i>		<i>RA Yrs to Complete:</i>	
<i>SR Soil Removal:</i>		<i>RA Actual Cost:</i>	

Map Key	Number of Records	Direction	Distance (mi/ft)	Elev/Diff (ft)	Site	DB
SR Free Prod Rmvl:					Tank Office:	-
SR Soil Ton Remove:						
SR Fund Elig Type:	-					
SA Fund Elig Type:	-					
RAP Fund Elig Type:	-					
RA Fund Elig Type:	-					
SR Alternate Procedure Status:						
SR Alt Procedure Status Dt:						
SR Alt Procedure Comment:						
SRC Action Type:	-					
SRC Submit Date:						
SRC Review Date:						
SRC Complete Status:	-					
SRC Comp Status Dt:						
SRC Issue Date:						
SRC Comments:						

**Petroleum Cleanup PCT Facility Score**

Related Party ID:	4535
RP Contact:	RANDY GARVERT
Facility Cleanup Status:	NREQ - NOT REQUIRED
Bad Address Indicator:	N

**Discharge Info (Map)**

Discharge:	20355	Eligibility:	INELIGIBLE
Discharge 1:	14-Nov-1990	Eligibility 1:	
Discharge 2:	9	Report Pha:	COMPLETED
Discharge 3:	NREQ	Report Sub:	COMPLETED
General Ci:	NO CLEANUP REQUIRED	Report S 1:	14-Nov-2007
Disch Clea:	14-Nov-2007	Staff Assi:	
Tank Offic:			

**AST UST Discharges**

Dep Co:	P	Long SS:	5
CU Req:	N	CU Stat:	
Score:	00009	Stat Desc:	CLEANUP NOT REQUIRED
Descrip:	NO CLEANUP REQUIRED	Fac Name:	CON AGRA INC
Discharge Date:	14-NOV-90	Fac Type:	C
Score Date:	23-SEP-2002	Type Desc:	Fuel user/Non-retail
Stat Date:	14-NOV-2007	Fac Addr:	110 S NEBRASKA AVE
LL Meth:	UNVR	Fac City:	TAMPA
Lat DD:	27	Fac Zip:	33602
Lat MM:	56	County:	29
Lat SS:	50	Fac State:	CLOSED
Long DD:	82	Fac Phone:	8132279444
Long MM:	27		
Prg Dsec:			

Map Key	Number of Records	Direction	Distance (mi/ft)	Elev/Diff (ft)	Site	DB
<a href="#">307</a>	2 of 14	W	0.00 / 0.00	15.53 / 4	ARDENT MILLS, LLC 110 S NEBRASKA AVE TAMPA FL 33602-5530	FINDS/FRS

**Registry ID:** 110001411589  
**FIPS Code:** 12057  
**HUC Code:** 03100206  
**Site Type Name:** STATIONARY  
**Location Description:**  
**Supplemental Location:**  
**Create Date:** 01-MAR-00  
**Update Date:** 01-JUN-17  
**Interest Types:** AIR SYNTHETIC MINOR, ICIS-NPDES NON-MAJOR, STATE MASTER, STORM WATER INDUSTRIAL  
**SIC Codes:** 2041  
**SIC Code Descriptions:** FLOUR AND OTHER GRAIN MILL PRODUCTS  
**NAICS Codes:** 311211  
**NAICS Code Descriptions:** FLOUR MILLING.  
**Conveyor:** EIS  
**Federal Facility Code:**  
**Federal Agency Name:**  
**Tribal Land Code:**  
**Tribal Land Name:**  
**Congressional Dist No:** 11  
**Census Block Code:** 120570051011138  
**EPA Region Code:** 04  
**County Name:** HILLS  
**US/Mexico Border Ind:**  
**Latitude:** 27.946781  
**Longitude:** -82.450539  
**Reference Point:** CENTER OF A FACILITY OR STATION  
**Coord Collection Method:**  
**Accuracy Value:**  
**Datum:** NAD83  
**Source:**  
**Facility Detail Rprt URL:** [https://ofmpub.epa.gov/frs\\_public2/fii\\_query\\_detail.disp\\_program\\_facility?p\\_registry\\_id=110001411589](https://ofmpub.epa.gov/frs_public2/fii_query_detail.disp_program_facility?p_registry_id=110001411589)  
**Program Acronyms:**

AIR:FL0000001205700251, AIRS/AFS:1205700251, EIS:3651311, FDM:75301, NPDES:FLR05G421, NPDES:FLR05H679

<a href="#">307</a>	3 of 14	W	0.00 / 0.00	15.53 / 4	CONAGRA FOOD INGREDIENTS COMPA 110 S NEBRASKA AVE TAMPA FL 33602	ICIS
<b>EPA Region:</b>	04	<b>Federal Fac ID:</b>				
<b>Registry ID:</b>	110001411589	<b>Tribal Land Code:</b>				
<b>Pgm Sys ID:</b>	FLR05G421	<b>County:</b>	Hillsborough			
<b>Pgm Sys Acnm:</b>	NPDES	<b>Latitude 83:</b>	27.947283			
<b>Permit Type:</b>	General Permit Covered Facility	<b>Longitude 83:</b>	-82.451263			

Map Key	Number of Records	Direction	Distance (mi/ft)	Elev/Diff (ft)	Site	DB
<a href="#">307</a>	4 of 14	W	0.00 / 0.00	15.53 / 4	ARDENT MILLS, LLC 110 S NEBRASKA AVE TAMPA FL 33602	ICIS
<b>EPA Region:</b>	04				<b>Federal Fac ID:</b>	
<b>Registry ID:</b>	110001411589				<b>Tribal Land Code:</b>	
<b>Pgm Sys ID:</b>	FLR05H679				<b>County:</b>	Hillsborough
<b>Pgm Sys Acnrm:</b>	NPDES				<b>Latitude 83:</b>	27.9466
<b>Permit Type:</b>	General Permit Covered Facility				<b>Longitude 83:</b>	-82.4505

<a href="#">307</a>	5 of 14	W	0.00 / 0.00	15.53 / 4	ARDENT MILLS, LLC 110 S NEBRASKA AVE TAMPA FL 33602	ICIS
<b>EPA Region:</b>	04				<b>Federal Fac ID:</b>	
<b>Registry ID:</b>	110001411589				<b>Tribal Land Code:</b>	
<b>Pgm Sys ID:</b>	FL0000001205700251				<b>County:</b>	Hillsborough
<b>Pgm Sys Acnrm:</b>	AIR				<b>Latitude 83:</b>	27.946781
<b>Permit Type:</b>					<b>Longitude 83:</b>	-82.450539

<a href="#">307</a>	6 of 14	W	0.00 / 0.00	15.53 / 4	CON AGRA INC 110 S NEBRASKA AVE TAMPA FL 33602	WELL SURVEILLANC
<b>Facility ID:</b>	8627167				<b>County:</b>	HILLSBOROUGH
<b>Project ID:</b>	SUPER				<b>Longitude:</b>	-82.450836
<b>Req No:</b>					<b>Latitude:</b>	27.947112
<b>Loc ID:</b>	187285				<b>GPS Date:</b>	8/26/2002 0:00:00
<b>GPS ID:</b>	187285				<b>Datum:</b>	WS1984
<b>Type:</b>	PETROLEUM				<b>Software:</b>	
<b>Insp CHD:</b>	HILLSBOROUGH				<b>Streetside:</b>	
<b>HAE:</b>	7.94				<b>Agency:</b>	
<b>Loc Method:</b>	DGPS - Differentially Corrected GPS					
<b>Insp F Name:</b>	JIM					
<b>Insp L Name:</b>	PHILLIPS					
<b>Comment:</b>						

<a href="#">307</a>	7 of 14	W	0.00 / 0.00	15.53 / 4	Ardent Mills 110 South Nebraska Ave Tampa FL 33602	TIER 2
---------------------	---------	---	-------------	-----------	--	--------

**2018 Data**

<b>Facility ID:</b>	6107777	<b>Explosive:</b>	False
<b>Filing Year:</b>	2017(Tier2)	<b>Filing Type:</b>	302
			312
<b>CAS No:</b>	7664939	<b>Max Daily Qty:</b>	1500
<b>Solid:</b>	False	<b>Avg Daily Qty:</b>	1500
<b>Liquid:</b>	True	<b>EHS:</b>	True
<b>Gas:</b>	False	<b>Below Thresholds:</b>	
<b>Pure:</b>	True	<b>Trade Secret:</b>	
<b>Mixture:</b>	False		

**First Submit Date:** 2018-02-26(Tier2)  
**NAICS Code:** 311211  
**Dun Bradstreet:** 03-282-7243  
**Chemical Name:** Sulfuric Acid  
**Hazard Not Otherwise Classifie:** False  
**Contact Name:** Foster Grant  
**Contact Type:** Owner / Operator  
**Contact Email:** Trey.Grant@ardentmills.com  
**Contact Work Phone:**  
**Contact 24 Hour Phone:**  
**Contact Mobile Phone:** 952-232-9123

**2018 Data**

<b>Facility ID:</b>	6107777	<b>Explosive:</b>	False
<b>Filing Year:</b>	2017(Tier2)	<b>Filing Type:</b>	302
			312
<b>CAS No:</b>	7439921	<b>Max Daily Qty:</b>	13575
<b>Solid:</b>	True	<b>Avg Daily Qty:</b>	13575
<b>Liquid:</b>	False	<b>EHS:</b>	
<b>Gas:</b>	False	<b>Below Thresholds:</b>	
<b>Pure:</b>	True	<b>Trade Secret:</b>	
<b>Mixture:</b>	False		
<b>First Submit Date:</b>	2018-02-26(Tier2)		
<b>NAICS Code:</b>	311211		
<b>Dun Bradstreet:</b>	03-282-7243		
<b>Chemical Name:</b>	Lead		
<b>Hazard Not Otherwise Classifie:</b>	False		
<b>Contact Name:</b>	Foster Grant		
<b>Contact Type:</b>	Owner / Operator		
<b>Contact Email:</b>	Trey.Grant@ardentmills.com		
<b>Contact Work Phone:</b>			
<b>Contact 24 Hour Phone:</b>			
<b>Contact Mobile Phone:</b>	952-232-9123		

**2019 Data**

<b>Facility ID:</b>	6382812	<b>Explosive:</b>	False
<b>Filing Year:</b>	2018(Tier2)	<b>Filing Type:</b>	302
			312
<b>CAS No:</b>	7664939	<b>Max Daily Qty:</b>	1500
<b>Solid:</b>	False	<b>Avg Daily Qty:</b>	1500
<b>Liquid:</b>	True	<b>EHS:</b>	True
<b>Gas:</b>	False	<b>Below Thresholds:</b>	
<b>Pure:</b>	True	<b>Trade Secret:</b>	
<b>Mixture:</b>	False		
<b>First Submit Date:</b>	2019-02-04(Tier2)		
<b>NAICS Code:</b>	311211		
<b>Dun Bradstreet:</b>	03-282-7243		
<b>Chemical Name:</b>	Sulfuric Acid		
<b>Hazard Not Otherwise Classifie:</b>	False		

Map Key	Number of Records	Direction	Distance (mi/ft)	Elev/Diff (ft)	Site	DB
---------	-------------------	-----------	------------------	----------------	------	----

**Contact Name:** Foster Grant  
**Contact Type:** Owner / Operator  
**Contact Email:** Trey.Grant@ardentmills.com  
**Contact Work Phone:**  
**Contact 24 Hour Phone:**  
**Contact Mobile Phone:** 952-232-9123

**2019 Data**

<b>Facility ID:</b>	6382812	<b>Explosive:</b>	False
<b>Filing Year:</b>	2018(Tier2)	<b>Filing Type:</b>	302 312
<b>CAS No:</b>	7439921	<b>Max Daily Qty:</b>	13575
<b>Solid:</b>	True	<b>Avg Daily Qty:</b>	13575
<b>Liquid:</b>	False	<b>EHS:</b>	
<b>Gas:</b>	False	<b>Below Thresholds:</b>	
<b>Pure:</b>	True	<b>Trade Secret:</b>	
<b>Mixture:</b>	False		
<b>First Submit Date:</b>	2019-02-04(Tier2)		
<b>NAICS Code:</b>	311211		
<b>Dun Bradstreet:</b>	03-282-7243		
<b>Chemical Name:</b>	Lead		
<b>Hazard Not Otherwise Classifie:</b>	False		
<b>Contact Name:</b>	Foster Grant		
<b>Contact Type:</b>	Owner / Operator		
<b>Contact Email:</b>	Trey.Grant@ardentmills.com		
<b>Contact Work Phone:</b>			
<b>Contact 24 Hour Phone:</b>			
<b>Contact Mobile Phone:</b>	952-232-9123		

<a href="#">307</a>	8 of 14	W	0.00 / 0.00	15.53 / 4	Ardent Mills LLC 110 S Nebraska Avenue Tampa FL 33602	TIER 2
---------------------	---------	---	-------------	-----------	---	--------

**2020 Data (Filed)**

<b>Facility ID:</b>	6645817	<b>Explosive:</b>	False
<b>Filing Year:</b>	2019(Tier2)	<b>Filing Type:</b>	302 312
<b>CAS No:</b>	7664939	<b>Max Daily Qty:</b>	1,056
<b>Solid:</b>	False	<b>Avg Daily Qty:</b>	1,056
<b>Liquid:</b>	True	<b>EHS:</b>	True
<b>Gas:</b>	False	<b>Below Thresholds:</b>	
<b>Pure:</b>	True	<b>Trade Secret:</b>	
<b>Mixture:</b>	False		
<b>First Submit Date:</b>	2020-01-31(Tier2)		
<b>NAICS Code:</b>	311211		
<b>Dun Bradstreet Code:</b>	03-282-7243		
<b>Chemical Name:</b>	SULFURIC ACID		
<b>Hazard Not Otherwise Classifi:</b>	False		



Map Key	Number of Records	Direction	Distance (mi/ft)	Elev/Diff (ft)	Site	DB
---------	-------------------	-----------	------------------	----------------	------	----

**Contact Name:** Steve Ardent Mills, LLC  
**Contact Type:** Owner / Operator  
**Contact Email:** Steve.Neely@ardentmills.com  
**Contact Work Phone:** 813-600-3323  
**Contact 24 Hour Phone:** 801-721-8941  
**Contact Mobile Phone:** 801-721-8941

**2021 Data**

<b>Facility ID:</b>	6826222	<b>Explosive:</b>	False
<b>Filing Year:</b>	2020(Tier2)	<b>Filing Type:</b>	312
<b>CAS No:</b>	7664939	<b>Max Daily Qty:</b>	847
<b>Solid:</b>	False	<b>Avg Daily Qty:</b>	847
<b>Liquid:</b>	True	<b>EHS:</b>	True
<b>Gas:</b>	False	<b>Below Thresholds:</b>	
<b>Pure:</b>	False	<b>Trade Secret:</b>	
<b>Mixture:</b>	True		
<b>First Submit Date:</b>	2021-02-11(Tier2)		
<b>NAICS Code:</b>	311211		
<b>Dun Bradstreet Code:</b>	03-282-7243		
<b>Chemical Name:</b>	SULFURIC ACID		
<b>Hazard Not Otherwise Classifie:</b>	False		
<b>Contact Name:</b>	Steve Neely		
<b>Contact Type:</b>	Owner / Operator		
<b>Contact Email:</b>	Steve.Neely@ardentmills.com		
<b>Contact Work Phone:</b>	813-600-3323		
<b>Contact 24 Hour Phone:</b>	801-721-8941		
<b>Contact Mobile Phone:</b>	801-721-8941		

<a href="#">307</a>	9 of 14	W	0.00 / 0.00	15.53 / 4	CON AGRA INC 110 S NEBRASKA AVE TAMPA FL 33602	UST
---------------------	---------	---	-------------	-----------	--	-----

<b>Facility ID:</b>	8627167	<b>County:</b>	HILLSBOROUGH
<b>Facility Status:</b>	CLOSED	<b>Lat/Long Method:</b>	UNVR
<b>Facility Type:</b>	C	<b>Lat DD:</b>	27
<b>Type Desc:</b>	Fuel user/Non-retail	<b>Lat MM:</b>	56
<b>Facility Phone:</b>	8132279444	<b>Lat SS:</b>	50
<b>Dep Co:</b>	P	<b>Long DD:</b>	82
<b>Owner ID:</b>	4535	<b>Long MM:</b>	27
<b>Owner Phone:</b>	8132234741	<b>Long SS:</b>	5
<b>Owner:</b>	CON AGRA INC		
<b>Owner Address1:</b>	110 S NEBRASKA AVE		
<b>Owner Address2:</b>			
<b>Owner City:</b>	TAMPA		
<b>Owner State:</b>	FL		
<b>Owner Zip 5:</b>	33602		
<b>Contact:</b>	RANDY GARVERT		
<b>Source:</b>	Tank Facility - All Locations and Tank Information; Tank Facility - All Locations and Owner Information		
<b>Oculus Docs Inventory URL:</b>	<a href="https://erisservice7.ecologeris.com/ErisExt/flo/ocure.ashx?ID=8627167&amp;CAT=11">https://erisservice7.ecologeris.com/ErisExt/flo/ocure.ashx?ID=8627167&amp;CAT=11</a>		
<b>Information Portal Fac URL:</b>	<a href="http://prodenv.dep.state.fl.us/DepNexus/public/facilitysearch?pagination=true&amp;facility.id=8627167">http://prodenv.dep.state.fl.us/DepNexus/public/facilitysearch?pagination=true&amp;facility.id=8627167</a>		

Map Key	Number of Records	Direction	Distance (mi/ft)	Elev/Diff (ft)	Site	DB
---------	-------------------	-----------	------------------	----------------	------	----

Information Portal Doc URL: <http://prodenv.dep.state.fl.us/DepNexus/public/electronic-documents/8627167/facility!search>

**Tank Information**

<b>Tank ID:</b>	3	<b>Capacity:</b>	8000
<b>Tank Status:</b>	B - REMOVED FROM SITE	<b>Substance:</b>	D - Vehicular Diesel
<b>Status Date:</b>	30-NOV-1990	<b>Placement:</b>	UNDERGROUND
<b>Installation Date:</b>	01-DEC-1979	<b>Tank Vessel Indic:</b>	TANK
<b>Tank Desc:</b>			

**Tank Information**

<b>Tank ID:</b>	4	<b>Capacity:</b>	8000
<b>Tank Status:</b>	B - REMOVED FROM SITE	<b>Substance:</b>	D - Vehicular Diesel
<b>Status Date:</b>	30-NOV-1990	<b>Placement:</b>	UNDERGROUND
<b>Installation Date:</b>	01-DEC-1979	<b>Tank Vessel Indic:</b>	TANK
<b>Tank Desc:</b>			

**Tank Information**

<b>Tank ID:</b>	1	<b>Capacity:</b>	8000
<b>Tank Status:</b>	B - REMOVED FROM SITE	<b>Substance:</b>	D - Vehicular Diesel
<b>Status Date:</b>	30-NOV-1990	<b>Placement:</b>	UNDERGROUND
<b>Installation Date:</b>	01-DEC-1979	<b>Tank Vessel Indic:</b>	TANK
<b>Tank Desc:</b>			

**Tank Information**

<b>Tank ID:</b>	2	<b>Capacity:</b>	8000
<b>Tank Status:</b>	B - REMOVED FROM SITE	<b>Substance:</b>	D - Vehicular Diesel
<b>Status Date:</b>	30-NOV-1990	<b>Placement:</b>	UNDERGROUND
<b>Installation Date:</b>	01-DEC-1979	<b>Tank Vessel Indic:</b>	TANK
<b>Tank Desc:</b>			

<a href="#">307</a>	10 of 14	W	0.00 / 0.00	15.53 / 4	CON AGRA INC 110 S NEBRASKA AVE TAMPA FL 33602	STCS
---------------------	----------	---	-------------	-----------	--	------

<b>Facility ID:</b>	8627167	<b>Zip5 (Open Data):</b>	33602
<b>Type:</b>	C - Fuel User/Non-Retail	<b>CountyID(OpenData):</b>	29
<b>Status:</b>	Closed	<b>County (Open Data):</b>	HILLSBOROUGH
<b>County:</b>	HILLSBOROUGH	<b>Contam (Map):</b>	
<b>Fac Stat(OpenData):</b>	CLOSED	<b>Fac Type (Map):</b>	Fuel user/Non-retail
<b>Fac Code(OpenData):</b>	C	<b>Fac Stat (Map):</b>	CLOSED
<b>Fac Type(OpenData):</b>	Fuel user/Non-retail	<b>Status (Map):</b>	REVIEWED
<b>Clnup Cd(OpenData):</b>	NREQ	<b>City (Map):</b>	TAMPA
<b>Clnup Dt(OpenData):</b>	2007/11/13 18:31:44+00	<b>County (Map):</b>	29
<b>Status (Open Data):</b>	REVIEWED	<b>Zip5 (Map):</b>	33602
<b>City (Open Data):</b>	TAMPA	<b>Zip4 (Map):</b>	5530
<b>Fac Name(Open Data):</b>	CON AGRA INC		

<i>Map Key</i>	<i>Number of Records</i>	<i>Direction</i>	<i>Distance (mi/ft)</i>	<i>Elev/Diff (ft)</i>	<i>Site</i>	<i>DB</i>
<i>Address (Open Data):</i>		110 S NEBRASKA AVE				
<i>Fac Cleanup Stat(Open Data):</i>		NOT REQUIRED				
<i>Name (Map):</i>		CON AGRA INC				
<i>Address (Map):</i>		110 S NEBRASKA AVE				

**FDEP Storage Tank Monitoring Open Data Details**

<i>Object ID:</i>	18106	<i>Map Src:</i>	1999 doqs
<i>X:</i>	-82.4503895105173	<i>Map Scale:</i>	4053
<i>Y:</i>	27.9465912830526	<i>Elevation:</i>	
<i>Regulated:</i>	NO	<i>El Datum:</i>	
<i>Col Meth:</i>	DPHO	<i>El Resolut:</i>	
<i>Col Name:</i>	DAVIS_B	<i>El Units:</i>	
<i>Col Date:</i>	2005/07/13 14:57:38+00	<i>ALB East:</i>	552169.61
<i>Col Prog:</i>	TANKS-PETROLEUM CONTAMINATION	<i>ALB North:</i>	438819.91
<i>Ver Meth:</i>	DPHO	<i>Loc ID:</i>	35267
<i>Ver Name:</i>	DAVIS_B	<i>Lat DD:</i>	27
<i>Ver Prog:</i>	TANKS-PETROLEUM CONTAMINATION	<i>Lat MM:</i>	56
<i>Ver Date:</i>	2005/07/13 14:57:38+00	<i>Lat SS:</i>	
<i>OOIC:</i>	FACILITY	<i>Long DD:</i>	82
<i>Rel Feat:</i>	CENTR	<i>Long MM:</i>	27
<i>Datum:</i>	HARN	<i>Long SS:</i>	
<i>Coord Acc:</i>	4		
<i>Col Aff:</i>	DEPARTMENT OF ENVIRONMENTAL PR		
<i>Ver Aff:</i>	DEPARTMENT OF ENVIRONMENTAL PR		
<i>Direct:</i>			
<i>Documents:</i>	<a href="https://prodenv.dep.state.fl.us/DepNexus/public/electronic-documents/8627167/gis-facility!search">https://prodenv.dep.state.fl.us/DepNexus/public/electronic-documents/8627167/gis-facility!search</a>		

**FDEP Open Data - Storage Tank Contamination Monitoring (STCM)**

<i>Loc ID:</i>	35267	<i>Rel Feat:</i>	CENTR
<i>Site Type:</i>	Fuel user/Non-retail	<i>El Datum:</i>	
<i>Contam Ind:</i>		<i>El Resolut:</i>	
<i>Phone:</i>	8132279444	<i>El Units:</i>	
<i>Operator:</i>	BURRIS,DAN	<i>Map Src:</i>	1999 doqs
<i>Next action:</i>		<i>Map Scale:</i>	4053
<i>Fin Respon:</i>		<i>Coord Acc:</i>	4
<i>Office:</i>	SWD	<i>Alb East:</i>	552169.61
<i>OOIC:</i>	FACILITY	<i>Alb North:</i>	438819.91000000003
<i>Col Meth:</i>	DPHO	<i>Datum:</i>	HARN
<i>Col Name:</i>	DAVIS_B	<i>Elevation:</i>	
<i>Col Date:</i>	7/13/2005	<i>Lat DD:</i>	27
<i>Col Prog:</i>	TANKS-PETROLEUM CONTAMINATION	<i>Lat MM:</i>	56
<i>Ver Meth:</i>	DPHO	<i>Lat SS:</i>	
<i>Ver Name:</i>	DAVIS_B	<i>Long DD:</i>	82
<i>Ver Prog:</i>	TANKS-PETROLEUM CONTAMINATION	<i>Long MM:</i>	27
<i>Ver Date:</i>	7/13/2005	<i>Long SS:</i>	
<i>Object ID:</i>	35267		
<i>Col Aff:</i>	DEPARTMENT OF ENVIRONMENTAL PR		
<i>Ver Aff:</i>	DEPARTMENT OF ENVIRONMENTAL PR		

Map Key	Number of Records	Direction	Distance (mi/ft)	Elev/Diff (ft)	Site	DB
---------	-------------------	-----------	------------------	----------------	------	----

**Documents:** <https://prodenv.dep.state.fl.us/DepNexus/public/electronic-documents/8627167/gis-facility!search>

**FDEP - Storage Tank Contamination Monitoring (STCM) Details**

**Name:** Con Agra Inc  
 110 S Nebraska Ave  
 Tampa, FL 33602- 5530

**LL Method:** DPHO - Unverified

**Account Owner:** Con Agra Inc

**Contact:** Burris, Dan

**Phone:** 813-227-9444

**District:** SWD

**County 1:** 29 - Hillsborough

**Latitude:** 27:56:47.7100

**Longitude:** 82:27:01.3900

**FDEP - Registered Tanks from Storage Tank Contamination Monitoring (STCM) Details**

**Tank No:** 3

**Size:** 8000

**Content:** Vehicular Diesel

**Installed:** 12/01/1979

**Placement:** UNDER

**Status:** Removed from Site

**Construction:**

**Piping:**

**Monitoring:**

**FDEP - Registered Tanks from Storage Tank Contamination Monitoring (STCM) Details**

**Tank No:** 4

**Size:** 8000

**Content:** Vehicular Diesel

**Installed:** 12/01/1979

**Placement:** UNDER

**Status:** Removed from Site

**Construction:**

**Piping:**

**Monitoring:**

**FDEP - Registered Tanks from Storage Tank Contamination Monitoring (STCM) Details**

**Tank No:** 1

**Size:** 8000

**Content:** Vehicular Diesel

**Installed:** 12/01/1979

**Placement:** UNDER

**Status:** Removed from Site

**Construction:**

**Piping:**

Map Key	Number of Records	Direction	Distance (mi/ft)	Elev/Diff (ft)	Site	DB
---------	-------------------	-----------	------------------	----------------	------	----

Monitoring:

**FDEP - Registered Tanks from Storage Tank Contamination Monitoring (STCM) Details**

**Tank No:** 2  
**Size:** 8000  
**Content:** Vehicular Diesel  
**Installed:** 12/01/1979  
**Placement:** UNDER  
**Status:** Removed from Site  
**Construction:**  
**Piping:**  
**Monitoring:**

<a href="#">307</a>	11 of 14	W	0.00 / 0.00	15.53 / 4	Ardent Mills, LLC 110 S Nebraska Ave Tampa FL 33602	ERIC
---------------------	----------	---	-------------	-----------	---	------

<b>Eric ID:</b>	ERIC_18006	<b>Offste Contami Key:</b>	CONTAMUNKNOWN
<b>Site Status:</b>	OPEN	<b>Se Anno Cad Data:</b>	
<b>Source Facility ID:</b>	112895	<b>State:</b>	FL
<b>District:</b>	SWD	<b>County Name:</b>	Hillsborough
<b>WMD:</b>	SWFWMD	<b>County ID:</b>	29
<b>ICR Indicator:</b>	NO	<b>X:</b>	-82.4503843990358
<b>Discharge Date:</b>		<b>Y:</b>	27.9469051732084
<b>Method ID:</b>	DPHO	<b>Lat DD:</b>	27
<b>Object of Interest:</b>	CAP_R	<b>Lat MM:</b>	56
<b>Proximit to Object:</b>	APPRX	<b>Lat SS:</b>	
<b>Collector Username:</b>	BURRMANN_C	<b>Long DD:</b>	82
<b>Collect Date:</b>	2022/03/31 00:00:00+00	<b>Long MM:</b>	27
<b>Map Source:</b>	hybrid	<b>Long SS:</b>	
<b>Map Source Scale:</b>	9244649	<b>Gis Albx:</b>	552169.668063
<b>Intrpolation Scale:</b>	0	<b>Gis Alby:</b>	438854.769054
<b>Coord Accuracy ID:</b>	1	<b>Datum ID:</b>	WGS84
<b>Site Phase Dsc:</b>	Phase 2 - Full Assessment	<b>Geometry:</b>	
<b>Site Name:</b>	Ardent Mills		
<b>Documents:</b>	<a href="https://prodenv.dep.state.fl.us/DepNexus/public/electronic-documents/ERIC_18006/gis-facility!search">https://prodenv.dep.state.fl.us/DepNexus/public/electronic-documents/ERIC_18006/gis-facility!search</a>		

**Program Details**

**Program:** Responsible Party Cleanup  
**Program Type:** RESPONSPARTY  
**Program Status:** ACTIVE  
**Site Manager:** Tina Madrid

<a href="#">307</a>	12 of 14	W	0.00 / 0.00	15.53 / 4	ARDENT MILLS, LLC 110 S NEBRASKA AVE TAMPA FL 33602	AFS
---------------------	----------	---	-------------	-----------	---	-----

<b>Afs ID:</b>	1205700251	<b>Fed Reportable:</b>	Yes
<b>Plant ID:</b>	903414	<b>Current Hpv:</b>	

Map Key	Number of Records	Direction	Distance (mi/ft)	Elev/Diff (ft)	Site	DB
<b>Epa Region:</b>	04				<b>Loc Contrl Region:</b>	
<b>Plant County:</b>	Hillsborough				<b>Afs Gov Fac Code:</b>	0
<b>State No:</b>	12				<b>Operating Status:</b>	O
<b>Primary Sic Code:</b>	2041				<b>Epa Class Code:</b>	SM
<b>Secondary Sic Code:</b>					<b>Epa Complian Stat:</b>	4
<b>Naics Code:</b>	311211				<b>State Comp Status:</b>	4
<b>Afs Gov Facility Des:</b>		PRIVATELY OWNED/OPERATED				
<b>Operating Status Def:</b>		Operating				
<b>Epa Classification Des:</b>		Potential emissions are below all applicable Major Source enforceable regulations or limitations.				
<b>Epa Compliance Status:</b>		In Compliance - Certification				
<b>State Compliance Status:</b>		In Compliance - Certification				

#### Actions

<b>Plant ID:</b>	903414				<b>National Actn Type:</b>	PS
<b>Anu1:</b>	28				<b>All Air Prog Codes:</b>	0
<b>Date Achieved:</b>	19970731				<b>Result Code:</b>	
<b>Penalty Amount:</b>	0				<b>Pollutant Code:</b>	
<b>Record Updated Dt:</b>	19980528				<b>Violating Poll Cds:</b>	
<b>Creation Date:</b>					<b>Violation Type Cds:</b>	
<b>Key Action No:</b>						
<b>Regional Data Element:</b>						
<b>National Action Desc:</b>		STATE PCE/ON-SITE				
<b>All Air Program Def:</b>		0-SIP Source				
<b>Result Def:</b>						
<b>Pollutant Def:</b>						
<b>All Violating Poll Def:</b>						
<b>All Violation Type Def:</b>						

#### Actions

<b>Plant ID:</b>	903414				<b>National Actn Type:</b>	TR
<b>Anu1:</b>	41				<b>All Air Prog Codes:</b>	0
<b>Date Achieved:</b>	20071213				<b>Result Code:</b>	PP
<b>Penalty Amount:</b>	0				<b>Pollutant Code:</b>	PT
<b>Record Updated Dt:</b>	20080815				<b>Violating Poll Cds:</b>	
<b>Creation Date:</b>	20080815				<b>Violation Type Cds:</b>	
<b>Key Action No:</b>						
<b>Regional Data Element:</b>						
<b>National Action Desc:</b>		STATE REQ (O/O COND) STACK TEST/NOT OBSV BUT REVWD				
<b>All Air Program Def:</b>		0-SIP Source				
<b>Result Def:</b>		STACK TEST PASSED				
<b>Pollutant Def:</b>						
<b>All Violating Poll Def:</b>						
<b>All Violation Type Def:</b>						

#### Actions

<b>Plant ID:</b>	903414				<b>National Actn Type:</b>	PS
<b>Anu1:</b>	45				<b>All Air Prog Codes:</b>	0

Map Key	Number of Records	Direction	Distance (mi/ft)	Elev/Diff (ft)	Site	DB
---------	-------------------	-----------	------------------	----------------	------	----

**Date Achieved:** 20120712 **Result Code:**  
**Penalty Amount:** 0 **Pollutant Code:**  
**Record Updated Dt:** 20120730 **Violating Poll Cds:**  
**Creation Date:** 20120730 **Violation Type Cds:**  
**Key Action No:**  
**Regional Data Element:**  
**National Action Desc:** STATE PCE/ON-SITE  
**All Air Program Def:** 0-SIP Source  
**Result Def:**  
**Pollutant Def:**  
**All Violating Poll Def:**  
**All Violation Type Def:**

**Actions**

**Plant ID:** 903414 **National Actn Type:** 2E  
**Anu1:** 16 **All Air Prog Codes:** 0  
**Date Achieved:** 19951028 **Result Code:**  
**Penalty Amount:** 0 **Pollutant Code:** PT  
**Record Updated Dt:** 20000918 **Violating Poll Cds:** PT  
**Creation Date:** **Violation Type Cds:**  
**Key Action No:** 00016  
**Regional Data Element:**  
**National Action Desc:** STATE DAY ZERO  
**All Air Program Def:** 0-SIP Source  
**Result Def:**  
**Pollutant Def:**  
**All Violating Poll Def:**  
**All Violation Type Def:**

**Actions**

**Plant ID:** 903414 **National Actn Type:** PS  
**Anu1:** 36 **All Air Prog Codes:** 0  
**Date Achieved:** 20040924 **Result Code:**  
**Penalty Amount:** 0 **Pollutant Code:**  
**Record Updated Dt:** 20041028 **Violating Poll Cds:**  
**Creation Date:** **Violation Type Cds:**  
**Key Action No:**  
**Regional Data Element:**  
**National Action Desc:** STATE PCE/ON-SITE  
**All Air Program Def:** 0-SIP Source  
**Result Def:**  
**Pollutant Def:**  
**All Violating Poll Def:**  
**All Violation Type Def:**

**Actions**

**Plant ID:** 903414 **National Actn Type:** TR

Map Key	Number of Records	Direction	Distance (mi/ft)	Elev/Diff (ft)	Site	DB
<b>Anu1:</b>	40				<b>All Air Prog Codes:</b>	0
<b>Date Achieved:</b>	20071212				<b>Result Code:</b>	PP
<b>Penalty Amount:</b>	0				<b>Pollutant Code:</b>	PT
<b>Record Updated Dt:</b>	20080815				<b>Violating Poll Cds:</b>	
<b>Creation Date:</b>	20080815				<b>Violation Type Cds:</b>	
<b>Key Action No:</b>						
<b>Regional Data Element:</b>						
<b>National Action Desc:</b>		STATE REQ (O/O COND)	STACK TEST/NOT OBSV BUT REVWD			
<b>All Air Program Def:</b>		0-SIP Source				
<b>Result Def:</b>		STACK TEST PASSED				
<b>Pollutant Def:</b>						
<b>All Violating Poll Def:</b>						
<b>All Violation Type Def:</b>						

**Actions**

<b>Plant ID:</b>	903414				<b>National Actn Type:</b>	PS
<b>Anu1:</b>	1				<b>All Air Prog Codes:</b>	0
<b>Date Achieved:</b>	19940928				<b>Result Code:</b>	
<b>Penalty Amount:</b>	0				<b>Pollutant Code:</b>	
<b>Record Updated Dt:</b>	19941013				<b>Violating Poll Cds:</b>	
<b>Creation Date:</b>					<b>Violation Type Cds:</b>	
<b>Key Action No:</b>						
<b>Regional Data Element:</b>						
<b>National Action Desc:</b>		STATE PCE/ON-SITE				
<b>All Air Program Def:</b>		0-SIP Source				
<b>Result Def:</b>						
<b>Pollutant Def:</b>						
<b>All Violating Poll Def:</b>						
<b>All Violation Type Def:</b>						

**Actions**

<b>Plant ID:</b>	903414				<b>National Actn Type:</b>	2K
<b>Anu1:</b>	31				<b>All Air Prog Codes:</b>	0
<b>Date Achieved:</b>	19951028				<b>Result Code:</b>	
<b>Penalty Amount:</b>	0				<b>Pollutant Code:</b>	
<b>Record Updated Dt:</b>	20000918				<b>Violating Poll Cds:</b>	
<b>Creation Date:</b>					<b>Violation Type Cds:</b>	
<b>Key Action No:</b>		00016				
<b>Regional Data Element:</b>						
<b>National Action Desc:</b>		COMPL BY STATE, NO ACT REQ				
<b>All Air Program Def:</b>		0-SIP Source				
<b>Result Def:</b>						
<b>Pollutant Def:</b>						
<b>All Violating Poll Def:</b>						
<b>All Violation Type Def:</b>						

**Actions**



Map Key	Number of Records	Direction	Distance (mi/ft)	Elev/Diff (ft)	Site	DB
---------	-------------------	-----------	------------------	----------------	------	----

<b>Plant ID:</b>	903414				<b>National Actn Type:</b>	VR
<b>Anu1:</b>	25				<b>All Air Prog Codes:</b>	0
<b>Date Achieved:</b>	19941028				<b>Result Code:</b>	
<b>Penalty Amount:</b>	0				<b>Pollutant Code:</b>	
<b>Record Updated Dt:</b>	19980127				<b>Violating Poll Cds:</b>	
<b>Creation Date:</b>					<b>Violation Type Cds:</b>	
<b>Key Action No:</b>						
<b>Regional Data Element:</b>						
<b>National Action Desc:</b>		VIOLATION RESOLVED				
<b>All Air Program Def:</b>		0-SIP Source				
<b>Result Def:</b>						
<b>Pollutant Def:</b>						
<b>All Violating Poll Def:</b>						
<b>All Violation Type Def:</b>						

**Actions**

<b>Plant ID:</b>	903414				<b>National Actn Type:</b>	PS
<b>Anu1:</b>	38				<b>All Air Prog Codes:</b>	0
<b>Date Achieved:</b>	20060321				<b>Result Code:</b>	
<b>Penalty Amount:</b>	0				<b>Pollutant Code:</b>	
<b>Record Updated Dt:</b>	20060419				<b>Violating Poll Cds:</b>	
<b>Creation Date:</b>					<b>Violation Type Cds:</b>	
<b>Key Action No:</b>						
<b>Regional Data Element:</b>						
<b>National Action Desc:</b>		STATE PCE/ON-SITE				
<b>All Air Program Def:</b>		0-SIP Source				
<b>Result Def:</b>						
<b>Pollutant Def:</b>						
<b>All Violating Poll Def:</b>						
<b>All Violation Type Def:</b>						

**Actions**

<b>Plant ID:</b>	903414				<b>National Actn Type:</b>	2K
<b>Anu1:</b>	33				<b>All Air Prog Codes:</b>	0
<b>Date Achieved:</b>	19951028				<b>Result Code:</b>	
<b>Penalty Amount:</b>	0				<b>Pollutant Code:</b>	
<b>Record Updated Dt:</b>	19990418				<b>Violating Poll Cds:</b>	
<b>Creation Date:</b>					<b>Violation Type Cds:</b>	
<b>Key Action No:</b>						
<b>Regional Data Element:</b>						
<b>National Action Desc:</b>		COMPL BY STATE, NO ACT REQ				
<b>All Air Program Def:</b>		0-SIP Source				
<b>Result Def:</b>						
<b>Pollutant Def:</b>						
<b>All Violating Poll Def:</b>						
<b>All Violation Type Def:</b>						

**Actions**

Map Key	Number of Records	Direction	Distance (mi/ft)	Elev/Diff (ft)	Site	DB
---------	-------------------	-----------	------------------	----------------	------	----

<b>Plant ID:</b>	903414				<b>National Actn Type:</b>	VR
<b>Anu1:</b>	26				<b>All Air Prog Codes:</b>	0
<b>Date Achieved:</b>	19951028				<b>Result Code:</b>	
<b>Penalty Amount:</b>	0				<b>Pollutant Code:</b>	
<b>Record Updated Dt:</b>	19980127				<b>Violating Poll Cds:</b>	
<b>Creation Date:</b>					<b>Violation Type Cds:</b>	
<b>Key Action No:</b>						
<b>Regional Data Element:</b>						
<b>National Action Desc:</b>		VIOLATION RESOLVED				
<b>All Air Program Def:</b>		0-SIP Source				
<b>Result Def:</b>						
<b>Pollutant Def:</b>						
<b>All Violating Poll Def:</b>						
<b>All Violation Type Def:</b>						

**Actions**

<b>Plant ID:</b>	903414				<b>National Actn Type:</b>	PS
<b>Anu1:</b>	27				<b>All Air Prog Codes:</b>	0
<b>Date Achieved:</b>	19960731				<b>Result Code:</b>	
<b>Penalty Amount:</b>	0				<b>Pollutant Code:</b>	
<b>Record Updated Dt:</b>	19980527				<b>Violating Poll Cds:</b>	
<b>Creation Date:</b>					<b>Violation Type Cds:</b>	
<b>Key Action No:</b>						
<b>Regional Data Element:</b>						
<b>National Action Desc:</b>		STATE PCE/ON-SITE				
<b>All Air Program Def:</b>		0-SIP Source				
<b>Result Def:</b>						
<b>Pollutant Def:</b>						
<b>All Violating Poll Def:</b>						
<b>All Violation Type Def:</b>						

**Actions**

<b>Plant ID:</b>	903414				<b>National Actn Type:</b>	PS
<b>Anu1:</b>	35				<b>All Air Prog Codes:</b>	0
<b>Date Achieved:</b>	20010912				<b>Result Code:</b>	
<b>Penalty Amount:</b>	0				<b>Pollutant Code:</b>	
<b>Record Updated Dt:</b>	20011205				<b>Violating Poll Cds:</b>	
<b>Creation Date:</b>					<b>Violation Type Cds:</b>	
<b>Key Action No:</b>						
<b>Regional Data Element:</b>						
<b>National Action Desc:</b>		STATE PCE/ON-SITE				
<b>All Air Program Def:</b>		0-SIP Source				
<b>Result Def:</b>						
<b>Pollutant Def:</b>						
<b>All Violating Poll Def:</b>						
<b>All Violation Type Def:</b>						

Map Key	Number of Records	Direction	Distance (mi/ft)	Elev/Diff (ft)	Site	DB
---------	-------------------	-----------	------------------	----------------	------	----

**Actions**

<b>Plant ID:</b>	903414			<b>National Actn Type:</b>	PS
<b>Anu1:</b>	46			<b>All Air Prog Codes:</b>	0
<b>Date Achieved:</b>	20131023			<b>Result Code:</b>	
<b>Penalty Amount:</b>	0			<b>Pollutant Code:</b>	
<b>Record Updated Dt:</b>	20131111			<b>Violating Poll Cds:</b>	
<b>Creation Date:</b>	20131111			<b>Violation Type Cds:</b>	
<b>Key Action No:</b>					
<b>Regional Data Element:</b>					
<b>National Action Desc:</b>	STATE PCE/ON-SITE				
<b>All Air Program Def:</b>	0-SIP Source				
<b>Result Def:</b>					
<b>Pollutant Def:</b>					
<b>All Violating Poll Def:</b>					
<b>All Violation Type Def:</b>					

**Actions**

<b>Plant ID:</b>	903414			<b>National Actn Type:</b>	PS
<b>Anu1:</b>	43			<b>All Air Prog Codes:</b>	0
<b>Date Achieved:</b>	20090317			<b>Result Code:</b>	
<b>Penalty Amount:</b>	0			<b>Pollutant Code:</b>	
<b>Record Updated Dt:</b>	20090724			<b>Violating Poll Cds:</b>	
<b>Creation Date:</b>	20090724			<b>Violation Type Cds:</b>	
<b>Key Action No:</b>					
<b>Regional Data Element:</b>					
<b>National Action Desc:</b>	STATE PCE/ON-SITE				
<b>All Air Program Def:</b>	0-SIP Source				
<b>Result Def:</b>					
<b>Pollutant Def:</b>					
<b>All Violating Poll Def:</b>					
<b>All Violation Type Def:</b>					

**Actions**

<b>Plant ID:</b>	903414			<b>National Actn Type:</b>	FS
<b>Anu1:</b>	47			<b>All Air Prog Codes:</b>	0
<b>Date Achieved:</b>	20131029			<b>Result Code:</b>	
<b>Penalty Amount:</b>	0			<b>Pollutant Code:</b>	
<b>Record Updated Dt:</b>	20131111			<b>Violating Poll Cds:</b>	
<b>Creation Date:</b>	20131111			<b>Violation Type Cds:</b>	
<b>Key Action No:</b>					
<b>Regional Data Element:</b>					
<b>National Action Desc:</b>	STATE CONDUCTED FCE/ON-SITE				
<b>All Air Program Def:</b>	0-SIP Source				
<b>Result Def:</b>					
<b>Pollutant Def:</b>					
<b>All Violating Poll Def:</b>					
<b>All Violation Type Def:</b>					

Map Key	Number of Records	Direction	Distance (mi/ft)	Elev/Diff (ft)	Site	DB
---------	-------------------	-----------	------------------	----------------	------	----

**Actions**

<b>Plant ID:</b>	903414	<b>National Actn Type:</b>	2K
<b>Anu1:</b>	32	<b>All Air Prog Codes:</b>	0
<b>Date Achieved:</b>	19941028	<b>Result Code:</b>	
<b>Penalty Amount:</b>	0	<b>Pollutant Code:</b>	
<b>Record Updated Dt:</b>	19990418	<b>Violating Poll Cds:</b>	
<b>Creation Date:</b>		<b>Violation Type Cds:</b>	
<b>Key Action No:</b>			
<b>Regional Data Element:</b>			
<b>National Action Desc:</b>	COMPL BY STATE, NO ACT REQ		
<b>All Air Program Def:</b>	0-SIP Source		
<b>Result Def:</b>			
<b>Pollutant Def:</b>			
<b>All Violating Poll Def:</b>			
<b>All Violation Type Def:</b>			

**Actions**

<b>Plant ID:</b>	903414	<b>National Actn Type:</b>	PS
<b>Anu1:</b>	39	<b>All Air Prog Codes:</b>	0
<b>Date Achieved:</b>	20070116	<b>Result Code:</b>	
<b>Penalty Amount:</b>	0	<b>Pollutant Code:</b>	
<b>Record Updated Dt:</b>	20070216	<b>Violating Poll Cds:</b>	
<b>Creation Date:</b>	20070216	<b>Violation Type Cds:</b>	
<b>Key Action No:</b>			
<b>Regional Data Element:</b>			
<b>National Action Desc:</b>	STATE PCE/ON-SITE		
<b>All Air Program Def:</b>	0-SIP Source		
<b>Result Def:</b>			
<b>Pollutant Def:</b>			
<b>All Violating Poll Def:</b>			
<b>All Violation Type Def:</b>			

**Actions**

<b>Plant ID:</b>	903414	<b>National Actn Type:</b>	FS
<b>Anu1:</b>	44	<b>All Air Prog Codes:</b>	0
<b>Date Achieved:</b>	20090317	<b>Result Code:</b>	
<b>Penalty Amount:</b>	0	<b>Pollutant Code:</b>	
<b>Record Updated Dt:</b>	20090724	<b>Violating Poll Cds:</b>	
<b>Creation Date:</b>	20090724	<b>Violation Type Cds:</b>	
<b>Key Action No:</b>			
<b>Regional Data Element:</b>			
<b>National Action Desc:</b>	STATE CONDUCTED FCE/ON-SITE		
<b>All Air Program Def:</b>	0-SIP Source		
<b>Result Def:</b>			
<b>Pollutant Def:</b>			
<b>All Violating Poll Def:</b>			

Map Key	Number of Records	Direction	Distance (mi/ft)	Elev/Diff (ft)	Site	DB
---------	-------------------	-----------	------------------	----------------	------	----

All Violation Type Def:

Actions

<b>Plant ID:</b>	903414	<b>National Actn Type:</b>	VR
<b>Anu1:</b>	34	<b>All Air Prog Codes:</b>	0
<b>Date Achieved:</b>	19951028	<b>Result Code:</b>	
<b>Penalty Amount:</b>	0	<b>Pollutant Code:</b>	
<b>Record Updated Dt:</b>	20000918	<b>Violating Poll Cds:</b>	
<b>Creation Date:</b>		<b>Violation Type Cds:</b>	
<b>Key Action No:</b>	00016		
<b>Regional Data Element:</b>			
<b>National Action Desc:</b>	VIOLATION RESOLVED		
<b>All Air Program Def:</b>	0-SIP Source		
<b>Result Def:</b>			
<b>Pollutant Def:</b>			
<b>All Violating Poll Def:</b>			
<b>All Violation Type Def:</b>			

Actions

<b>Plant ID:</b>	903414	<b>National Actn Type:</b>	PS
<b>Anu1:</b>	29	<b>All Air Prog Codes:</b>	0
<b>Date Achieved:</b>	19980205	<b>Result Code:</b>	
<b>Penalty Amount:</b>	0	<b>Pollutant Code:</b>	
<b>Record Updated Dt:</b>	19980529	<b>Violating Poll Cds:</b>	
<b>Creation Date:</b>		<b>Violation Type Cds:</b>	
<b>Key Action No:</b>			
<b>Regional Data Element:</b>			
<b>National Action Desc:</b>	STATE PCE/ON-SITE		
<b>All Air Program Def:</b>	0-SIP Source		
<b>Result Def:</b>			
<b>Pollutant Def:</b>			
<b>All Violating Poll Def:</b>			
<b>All Violation Type Def:</b>			

Actions

<b>Plant ID:</b>	903414	<b>National Actn Type:</b>	PS
<b>Anu1:</b>	42	<b>All Air Prog Codes:</b>	0
<b>Date Achieved:</b>	20090123	<b>Result Code:</b>	
<b>Penalty Amount:</b>	0	<b>Pollutant Code:</b>	
<b>Record Updated Dt:</b>	20090724	<b>Violating Poll Cds:</b>	
<b>Creation Date:</b>	20090724	<b>Violation Type Cds:</b>	
<b>Key Action No:</b>			
<b>Regional Data Element:</b>			
<b>National Action Desc:</b>	STATE PCE/ON-SITE		
<b>All Air Program Def:</b>	0-SIP Source		
<b>Result Def:</b>			
<b>Pollutant Def:</b>			

Map Key	Number of Records	Direction	Distance (mi/ft)	Elev/Diff (ft)	Site	DB
---------	-------------------	-----------	------------------	----------------	------	----

All Violating Poll Def:  
 All Violation Type Def:

**Actions**

Plant ID:	903414	National Actn Type:	8C
Anu1:	30	All Air Prog Codes:	0
Date Achieved:	19941229	Result Code:	
Penalty Amount:	0	Pollutant Code:	
Record Updated Dt:	19990316	Violating Poll Cds:	
Creation Date:		Violation Type Cds:	
Key Action No:			
Regional Data Element:			
National Action Desc:	STATE ADMINISTRATIVE ORDER ISSUED		
All Air Program Def:	0-SIP Source		
Result Def:			
Pollutant Def:			
All Violating Poll Def:			
All Violation Type Def:			

**Actions**

Plant ID:	903414	National Actn Type:	FS
Anu1:	37	All Air Prog Codes:	0
Date Achieved:	20040924	Result Code:	
Penalty Amount:	0	Pollutant Code:	
Record Updated Dt:	20041028	Violating Poll Cds:	
Creation Date:		Violation Type Cds:	
Key Action No:			
Regional Data Element:			
National Action Desc:	STATE CONDUCTED FCE/ON-SITE		
All Air Program Def:	0-SIP Source		
Result Def:			
Pollutant Def:			
All Violating Poll Def:			
All Violation Type Def:			

**Historical Compliance - Air Program Level**

Air Program Code:	0
Air Program Code Ref:	SIP Source
Historical Compliance Date:	0604, 0701, 0702, 0703, 0704, 0801, 0802, 0803, 0804, 0901, 0902, 0903, 0904, 1001, 1002, 1003, 1004, 1101, 1102, 1103, 1104, 1201, 1202, 1203, 1204
Historical Compliance Status:	3
Historical Compliance Stat Ref:	In Compliance - Inspection

**Historical Compliance - Air Program Level**

Air Program Code:	0
-------------------	---

<i>Map Key</i>	<i>Number of Records</i>	<i>Direction</i>	<i>Distance (mi/ft)</i>	<i>Elev/Diff (ft)</i>	<i>Site</i>	<i>DB</i>
----------------	--------------------------	------------------	-------------------------	-----------------------	-------------	-----------

**Air Program Code Ref:** SIP Source  
**Historical Compliance Date:** 1301, 1302, 1303, 1304, 1401, 1402, 1403  
**Historical Compliance Status:** 4  
**Historical Compliance Stat Ref:** In Compliance - Certification

**Historical High Priority Violation Status**

**Hpv Dayzero Type:** 2E  
**Hpv Dayzero Desc:** STATE DAY ZERO  
**Hpv Dayzero Date:** 10/28/1995  
**Hpv Resolved Type:** 2K  
**Hpv Resolved Desc:** COMPL BY STATE, NO ACT REQ  
**Hpv Resolved Date:** 10/28/1995

**Air Program**

<b>Plant ID:</b> 903414	<b>Poll Classificatn:</b> B
<b>Air Program Code:</b> 0	<b>Poll Compli Status:</b> 4
<b>Air Program Status:</b> O	<b>Epa Class Code:</b> SM
<b>Pollutant Code:</b> PM10	<b>Epa Compli Status:</b> 4

**Chemical Abstract Service Nmbr:**  
**Air Program Code Subparts:**  
**Air Program Code Ref:** SIP Source  
**Epa Classification Code Ref:** Potential emissions are below all applicable Major Source enforceable regulations or limitations.  
**Epa Compliance Status Ref:** In Compliance - Certification  
**Pollutant Code Ref:** Particulate Matter < 10 Um  
**Pollutant Classification Ref:** Potential uncontrolled emissions <100 tons/year  
**Pollutant Complian Status Ref:** In Compliance - Certification

**Air Program**

<b>Plant ID:</b> 903414	<b>Poll Classificatn:</b> SM
<b>Air Program Code:</b> 0	<b>Poll Compli Status:</b> 4
<b>Air Program Status:</b> O	<b>Epa Class Code:</b> SM
<b>Pollutant Code:</b> PT	<b>Epa Compli Status:</b> 4

**Chemical Abstract Service Nmbr:**  
**Air Program Code Subparts:**  
**Air Program Code Ref:** SIP Source  
**Epa Classification Code Ref:** Potential emissions are below all applicable Major Source enforceable regulations or limitations.  
**Epa Compliance Status Ref:** In Compliance - Certification  
**Pollutant Code Ref:**  
**Pollutant Classification Ref:** Potential emissions are below all applicable Major Source enforceable regulations or limitations.  
**Pollutant Complian Status Ref:** In Compliance - Certification

**Air Program**

<b>Plant ID:</b> 903414	<b>Poll Classificatn:</b> SM
<b>Air Program Code:</b> 0	<b>Poll Compli Status:</b> 4

Map Key	Number of Records	Direction	Distance (mi/ft)	Elev/Diff (ft)	Site	DB
<b>Air Program Status:</b>	O				<b>Epa Class Code:</b> SM	
<b>Pollutant Code:</b>	FACIL				<b>Epa Compli Status:</b> 4	
<b>Chemical Abstract Service Nmbr:</b>						
<b>Air Program Code Subparts:</b>						
<b>Air Program Code Ref:</b>	SIP Source					
<b>Epa Classification Code Ref:</b>	Potential emissions are below all applicable Major Source enforceable regulations or limitations.					
<b>Epa Compliance Status Ref:</b>	In Compliance - Certification					
<b>Pollutant Code Ref:</b>						
<b>Pollutant Classification Ref:</b>	Potential emissions are below all applicable Major Source enforceable regulations or limitations.					
<b>Pollutant Complian Status Ref:</b>	In Compliance - Certification					

[307](#)    13 of 14    **W**    0.00 / 0.00    15.53 / 4    **CON AGRA INC  
110 S NEBRASKA AVE  
TAMPA FL**    **DWM CONTAM**

<b>Program Area:</b>		<b>Method:</b>	
<b>Site ID:</b>	8627167	<b>Datum:</b>	
<b>District:</b>	SWD	<b>Related Party ID:</b>	
<b>Site Status:</b>		<b>Primary RP Role:</b>	
<b>Facility ID:</b>		<b>RP Begin Date:</b>	
<b>Section:</b>		<b>RP Address1:</b>	
<b>Township:</b>		<b>RP Address2:</b>	
<b>County:</b>	Hillsborough	<b>RP City:</b>	
<b>Range:</b>		<b>RP State:</b>	
<b>Facility Type:</b>		<b>RP Zip5:</b>	
<b>Rank:</b>		<b>RP Zip4:</b>	
<b>Operator:</b>		<b>RP Phone:</b>	
<b>Phone:</b>		<b>RP Extension:</b>	
<b>Name Changed:</b>		<b>Rp Bad Addr Ind:</b>	
<b>Addr Changed:</b>		<b>RP Name:</b>	
<b>Contact:</b>			
<b>Facility Type:</b>	C - Fuel user/Non-retail		

**Program Details**

<b>Facility Status:</b>		<b>Staff Assigned:</b>	
<b>Offsite Contam:</b>		<b>Priority:</b>	
<b>Priority Score:</b>		<b>Score Effective Dt:</b>	
<b>Project Coordinato:</b>		<b>Score When Ranked:</b>	
<b>Program Eligible:</b>		<b>District:</b>	
<b>Ineligible:</b>		<b>Datum:</b>	0
<b>Program Area:</b>	PETROLEUM	<b>Method:</b>	UNVR
<b>Site Manager:</b>	-	<b>Lat DD:</b>	27
<b>Discharge Date:</b>	11/14/1990	<b>Lat MM:</b>	56
<b>Discharge Eligibil:</b>	I	<b>Lat SS:</b>	
<b>Eligibility Progrm:</b>	-	<b>Long DD:</b>	82
<b>Cleanup Status:</b>	CLOSED-STCM	<b>Long MM:</b>	27
<b>Closure Type:</b>	NREQ	<b>Long SS:</b>	5
<b>Closure Date:</b>	11/14/2007		



Map Key	Number of Records	Direction	Distance (mi/ft)	Elev/Diff (ft)	Site	DB
<a href="#">307</a>	14 of 14	W	0.00 / 0.00	15.53 / 4	Ardent Mills 110 S Nebraska Ave Tampa FL	DWM CONTAM

**Program Area:**

**Site ID:** ERIC\_18006

**District:** SWD

**Site Status:**

**Facility ID:**

**Section:**

**Township:**

**County:** Hillsborough

**Range:**

**Facility Type:**

**Rank:**

**Operator:**

**Phone:**

**Name Changed:**

**Addr Changed:**

**Contact:**

**Facility Type:** -

**Method:**

**Datum:**

**Related Party ID:**

**Primary RP Role:**

**RP Begin Date:**

**RP Address1:**

**RP Address2:**

**RP City:**

**RP State:**

**RP Zip5:**

**RP Zip4:**

**RP Phone:**

**RP Extension:**

**Rp Bad Addr Ind:**

**RP Name:**

**Program Details**

**Facility Status:**

**Offsite Contam:**

**Priority Score:**

**Project Coordinato:**

**Program Eligible:**

**Ineligible:**

**Program Area:** RESPONSPARTY

**Site Manager:** Kelli Rivera

**Discharge Date:** -

**Discharge Eligibil:** -

**Eligibility Progm:** -

**Cleanup Status:** Open-ERIC

**Closure Type:** -

**Closure Date:** -

**Staff Assigned:**

**Priority:**

**Score Effective Dt:**

**Score When Ranked:**

**District:**

**Datum:** WGS84

**Method:** DPHO

**Lat DD:** 27

**Lat MM:** 56

**Lat SS:**

**Long DD:** 82

**Long MM:** 27

**Long SS:** 1.3716

<a href="#">308</a>	1 of 5	W	0.00 / 0.00	16.13 / 5	WASHINGTON SQUARE PARKING GARAGE SW E WASHINGTON ST & N BRUSH ST TAMPA FL 33602	LST
---------------------	--------	---	-------------	-----------	---	-----

**Facility ID:** 9807222

**Facility Status:** CLOSED

**Facility Type:** I - County Government

**Score:** 9

**Score Effectve Date:** 10/24/2005

**Score when Ranked:**

**Rank:**

**Operator:** GLEN LATHERS

**Datum:**

**Lat DD:** 27

**Lat MM:** 56

**Lat SS:** 53.013

**Long DD:** 82

**Long MM:** 27

**Long SS:** 2.8033

**Facility T (Map):** County Government

<b>Map Key</b>	<b>Number of Records</b>	<b>Direction</b>	<b>Distance (mi/ft)</b>	<b>Elev/Diff (ft)</b>	<b>Site</b>	<b>DB</b>
<b>Prim Related Party:</b>	57039				<b>Facility S (Map):</b>	CLOSED
<b>Primary RP Role:</b>	ACCOUNT OWNER				<b>County (Map):</b>	HILLSBOROUGH
<b>RP Begin Date:</b>	04/12/2005				<b>Collection (Map):</b>	DPHO
<b>Phone:</b>	(813)872-5263				<b>Collector (Map):</b>	BERNHARD_K
<b>Name Changed:</b>					<b>Collecti 1 (Map):</b>	3/21/2006
<b>Address Changed:</b>					<b>Datum (Map):</b>	HARN
<b>Section:</b>	19				<b>Rel Feat (Map):</b>	APPRX
<b>Township:</b>	29S				<b>Geometry (Map):</b>	
<b>Range:</b>	19E				<b>Lat DD (Map):</b>	27
<b>District:</b>	SWD				<b>Lat MM (Map):</b>	56
<b>County:</b>	HILLSBOROUGH				<b>Lat SS (Map):</b>	
<b>County No:</b>	29				<b>Long DD (Map):</b>	82
<b>Feature:</b>					<b>Long MM (Map):</b>	27
<b>Method:</b>					<b>Long SS (Map):</b>	
<b>RP Name:</b>	HILLSBOROUGH CNTY SCHOOL DIST					
<b>RP Address1:</b>	4224 W CREST AVE					
<b>RP Address2:</b>	ATTN: GLEN LATHERS					
<b>RP City:</b>	TAMPA					
<b>RP State:</b>	FL					
<b>RP Zip5:</b>	33614					
<b>RP Zip4:</b>						
<b>Contact:</b>	GLEN LATHERS					
<b>RP Phone:</b>	(813)872-5263					
<b>RP Phone Ext.:</b>						
<b>RP Bad Addr Ind:</b>	No					
<b>Facility Name (Map):</b>	WASHINGTON SQUARE PARKING GARAGE					
<b>Address (Map):</b>	SW E WASHINGTON ST & N BRUSH ST					
<b>City (Map):</b>	TAMPA					
<b>Zip5 (Map):</b>	33602					
<b>Document L (Map):</b>	<a href="https://prodenv.dep.state.fl.us/DepNexus/public/electronic-documents/9807222/facility!search">https://prodenv.dep.state.fl.us/DepNexus/public/electronic-documents/9807222/facility!search</a>					
<b>Oculus Docs Inventory:</b>	<a href="https://erisservice7.ecologeris.com/ErisExt/flo/ocure.ashx?ID=9807222&amp;CAT=11">https://erisservice7.ecologeris.com/ErisExt/flo/ocure.ashx?ID=9807222&amp;CAT=11</a>					
<b>Information Portal Fac URL:</b>	<a href="http://prodenv.dep.state.fl.us/DepNexus/public/facilitysearch?pagination=true&amp;facility.id=9807222">http://prodenv.dep.state.fl.us/DepNexus/public/facilitysearch?pagination=true&amp;facility.id=9807222</a>					
<b>Information Portal Doc URL:</b>	<a href="http://prodenv.dep.state.fl.us/DepNexus/public/electronic-documents/9807222/facility!search">http://prodenv.dep.state.fl.us/DepNexus/public/electronic-documents/9807222/facility!search</a>					
<b>Source:</b>	DEP; Storage Tanks & Contamination Monitoring, Discharge Info.; FDEP Open Data, Petroleum Contamination Monitoring (PCTS) Discharges (Map)					

#### Discharge Cleanup Summary

<b>Discharge Date:</b>	04/07/2005
<b>Cleanup Required:</b>	R - CLEANUP REQUIRED
<b>Discharge Cleanup Status:</b>	NFA - NFA COMPLETE
<b>Discharge Cleanup Stat Date:</b>	03/23/2006
<b>Eligibility Indicator:</b>	I - INELIGIBLE
<b>Site Manager:</b>	HEINTZ_C
<b>Site Manager End Date:</b>	03/07/2006
<b>Tank Office:</b>	PCLP29 - HILLSBOROUGH ENVIRONMENTAL PROTECTION COMMISSION

#### Contaminated Media

**Contaminated Drinking Wells:**

**Contaminated Mntring Wells:**

Map Key	Number of Records	Direction	Distance (mi/ft)	Elev/Diff (ft)	Site	DB
---------	-------------------	-----------	------------------	----------------	------	----

**Contaminated Soil:** YES  
**Contaminated Surface Water:**  
**Contaminated Ground Water:** YES  
**Pollutant:** Y - Unknown/Not Reported  
**Other Description:**  
**Gallons Discharged:**

**Task Info**

<b>SA Task ID:</b>	77348	<b>SR Soil Treatment:</b>	Yes
<b>SA Cleanup Resp:</b>	RP - RESPONSIBLE PARTY	<b>SR Other Treatment:</b>	PCW & SLUDGE
<b>SA Actual Cost:</b>		<b>SR Alt Proc Rec:</b>	
<b>SA Complete Date:</b>		<b>RAP Task ID:</b>	
<b>SA Payment Date:</b>		<b>RAP Clean Resp ID:</b>	-
<b>SR Task ID:</b>	77312	<b>RAP Actual Cost:</b>	
<b>SR Cleanup Resp:</b>	RP - RESPONSIBLE PARTY	<b>RAP Complete Date:</b>	
<b>SR Actual Cost:</b>		<b>RAP Payment Date:</b>	
<b>SR Complete Date:</b>		<b>RAP Last Ord Appr:</b>	
<b>SR Payment Date:</b>		<b>RA Task ID:</b>	78587
<b>SR Oral Date:</b>		<b>RA Cleanup Resp:</b>	-
<b>SR Written Date:</b>	07-15-2005	<b>RA Yrs to Complete:</b>	0
<b>SR Soil Removal:</b>	Yes	<b>RA Actual Cost:</b>	
<b>SR Free Prod Rmvl:</b>	Yes	<b>Tank Office:</b>	PCLP29 - Hillsborough County
<b>SR Soil Ton Remove:</b>	614		
<b>SR Fund Elig Type:</b>	-		
<b>SA Fund Elig Type:</b>	-		
<b>RAP Fund Elig Type:</b>	-		
<b>RA Fund Elig Type:</b>	-		
<b>SR Alternate Procedure Status:</b>			
<b>SR Alt Procedure Status Dt:</b>			
<b>SR Alt Procedure Comment:</b>			
<b>SRC Action Type:</b>	NFA - NO FURTHER ACTION		
<b>SRC Submit Date:</b>	02-15-2006		
<b>SRC Review Date:</b>	03-07-2006		
<b>SRC Complete Status:</b>	A - APPROVED		
<b>SRC Comp Status Dt:</b>	03-07-2006		
<b>SRC Issue Date:</b>	03-23-2006		
<b>SRC Comments:</b>			

**Petroleum Cleanup PCT Facility Score**

**Related Party ID:** 57039  
**RP Contact:** GLEN LATHERS  
**Facility Cleanup Status:** CMPL - COMPLETED  
**Bad Address Indicator:** N

**Discharge Info (Map)**

<b>Discharge:</b>	55949	<b>Eligibility:</b>	INELIGIBLE
<b>Discharge 1:</b>	07-Apr-2005	<b>Eligibility 1:</b>	

Map Key	Number of Records	Direction	Distance (mi/ft)	Elev/Diff (ft)	Site	DB
Discharge 2:	9				Report Pha:	COMPLETED
Discharge 3:	NFA				Report Sub:	COMPLETED
General Cl:	CLOSURE				Report S 1:	23-Mar-2006
Disch Clea:	23-Mar-2006				Staff Assi:	
Tank Offic:	HILLSBOROUGH ENVIRONMENTAL PROTECTION COMMISSION					

**AST UST Discharges**

Dep Co:	P	Long SS:	
CU Req:	R	CU Stat:	
Score:	00009	Stat Desc:	NFA COMPLETE
Descrip:	CLEANUP REQUIRED	Fac Name:	WASHINGTON SQUARE PARKING GARAGE
Discharge Date:	07-APR-05	Fac Type:	I
Score Date:	24-OCT-2005	Type Desc:	County Government
Stat Date:	23-MAR-2006	Fac Addr:	SW E WASHINGTON ST & N BRUSH ST
LL Meth:		Fac City:	TAMPA
Lat DD:		Fac Zip:	33602
Lat MM:		County:	29
Lat SS:		Fac State:	CLOSED
Long DD:		Fac Phone:	8138725263
Long MM:			
Prg Dsec:			

**Ineligible Discharges**

Discharge Date:	04/07/2005
Score:	9
Current Status:	CLOSED
Facility:	WASHINGTON SQUARE PARKING GARAGE
Address:	SW E WASHINGTON ST & N BRUSH ST
City:	TAMPA
Zip:	33602
County:	HILLSBOROUGH
Owner:	HILLSBOROUGH CNTY SCHOOL DIST
Owner Address:	4224 W CREST AVE
Ownercity:	TAMPA
Owner State:	FL
Owner Zip:	33614
Owner Phone:	(813)872-5263
Owner Email:	

<a href="#">308</a>	2 of 5	W	0.00 / 0.00	16.13 / 5	WASHINGTON SQUARE PARKING GARA SW E WASHINGTON ST & N BRUSH ST TAMPA FL 33602	WELL SURVEILLANC
Facility ID:	9807222	County:	HILLSBOROUGH			
Project ID:	SUPER	Longitude:	-82.44765			
Req No:		Latitude:	27.952426			
Loc ID:	212809	GPS Date:	9/27/2005 0:00:00			

Map Key	Number of Records	Direction	Distance (mi/ft)	Elev/Diff (ft)	Site	DB
<b>GPS ID:</b>	212809				<b>Datum:</b>	
<b>Type:</b>	PETROLEUM				<b>Software:</b>	
<b>Insp CHD:</b>	HILLSBOROUGH				<b>Streetside:</b>	
<b>HAE:</b>	-14.65				<b>Agency:</b>	
<b>Loc Method:</b>	DGPS - Differentially Corrected GPS					
<b>Insp F Name:</b>	JIM					
<b>Insp L Name:</b>	PHILLIPS					
<b>Comment:</b>						

<a href="#">308</a>	3 of 5	W	0.00 / 0.00	16.13 / 5	WASHINGTON SQUARE PARKING GARAGE SW E WASHINGTON ST & N BRUSH ST TAMPA FL 33602	TANK
---------------------	--------	---	-------------	-----------	---	------

<b>Fac ID:</b>	9807222	<b>County Desc:</b>	HILLSBOROUGH
<b>Facility Type:</b>	County Government	<b>Latdd:</b>	
<b>Method:</b>		<b>Latmm:</b>	
<b>Fac Phone:</b>	8138725263	<b>Latss:</b>	
<b>Owner ID:</b>	57039	<b>Longdd:</b>	
<b>Owner City:</b>	TAMPA	<b>Longmm:</b>	
<b>Owner State:</b>	FL	<b>Longss:</b>	
<b>Owner Zip:</b>	33614		
<b>Owner Name:</b>	HILLSBOROUGH CNTY SCHOOL DIST		
<b>Owner Address:</b>	4224 W CREST AVE		
<b>Owner Address2:</b>	ATTN: GLEN LATHERS		
<b>Contact:</b>	GLEN LATHERS		
<b>Phone:</b>	8138725263		
<b>Oculus Docs Inventory URL:</b>	<a href="https://eriservice7.ecologeris.com/ErisExt/flo/ocure.ashx?ID=9807222&amp;CAT=11">https://eriservice7.ecologeris.com/ErisExt/flo/ocure.ashx?ID=9807222&amp;CAT=11</a>		
<b>Information Portal Facility URL:</b>	<a href="http://prodenv.dep.state.fl.us/DepNexus/public/facilitysearch?pagination=true&amp;facility.id=9807222">http://prodenv.dep.state.fl.us/DepNexus/public/facilitysearch?pagination=true&amp;facility.id=9807222</a>		
<b>Information Portal Doc URL:</b>	<a href="http://prodenv.dep.state.fl.us/DepNexus/public/electronic-documents/9807222/facility!search">http://prodenv.dep.state.fl.us/DepNexus/public/electronic-documents/9807222/facility!search</a>		

<a href="#">308</a>	4 of 5	W	0.00 / 0.00	16.13 / 5	WASHINGTON SQUARE PARKING GARAGE SW E WASHINGTON ST & N BRUSH ST TAMPA FL 33602	STCS
---------------------	--------	---	-------------	-----------	---	------

<b>Facility ID:</b>	9807222	<b>Zip5 (Open Data):</b>	33602
<b>Type:</b>	I - County Government	<b>CountyID(OpenData):</b>	29
<b>Status:</b>	Closed	<b>County (Open Data):</b>	HILLSBOROUGH
<b>County:</b>	HILLSBOROUGH	<b>Contam (Map):</b>	
<b>Fac Stat(OpenData):</b>	CLOSED	<b>Fac Type (Map):</b>	County Government
<b>Fac Code(OpenData):</b>	I	<b>Fac Stat (Map):</b>	CLOSED
<b>Fac Type(OpenData):</b>	County Government	<b>Status (Map):</b>	REVIEWED
<b>Clnup Cd(OpenData):</b>	CMPL	<b>City (Map):</b>	TAMPA
<b>Clnup Dt(OpenData):</b>	2010/05/20 18:20:49+00	<b>County (Map):</b>	29
<b>Status (Open Data):</b>	REVIEWED	<b>Zip5 (Map):</b>	33602
<b>City (Open Data):</b>	TAMPA	<b>Zip4 (Map):</b>	0
<b>Fac Name(Open Data):</b>	WASHINGTON SQUARE PARKING GARAGE		
<b>Address (Open Data):</b>	SW E WASHINGTON ST & N BRUSH ST		
<b>Fac Cleanup Stat(Open Data):</b>	COMPLETED		

<i>Map Key</i>	<i>Number of Records</i>	<i>Direction</i>	<i>Distance (mi/ft)</i>	<i>Elev/Diff (ft)</i>	<i>Site</i>	<i>DB</i>
<i>Name (Map):</i>		WASHINGTON SQUARE PARKING GARAGE				
<i>Address (Map):</i>		SW E WASHINGTON ST & N BRUSH ST				

**FDEP Storage Tank Monitoring Open Data Details**

<b>Object ID:</b>	59685	<b>Map Src:</b>	1999 doqs
<b>X:</b>	-82.4507820940124	<b>Map Scale:</b>	5000
<b>Y:</b>	27.9480643389541	<b>Elevation:</b>	
<b>Regulated:</b>	NO	<b>EI Datum:</b>	
<b>Col Meth:</b>	DPHO	<b>EI Resolut:</b>	
<b>Col Name:</b>	BERNHARD_K	<b>EI Units:</b>	
<b>Col Date:</b>	2006/03/21 12:16:53+00	<b>ALB East:</b>	552128.95
<b>Col Prog:</b>	TANKS-PETROLEUM CONTAMINATION	<b>ALB North:</b>	438983.44
<b>Ver Meth:</b>	DPHO	<b>Loc ID:</b>	60661
<b>Ver Name:</b>	BERNHARD_K	<b>Lat DD:</b>	27
<b>Ver Prog:</b>	TANKS-PETROLEUM CONTAMINATION	<b>Lat MM:</b>	56
<b>Ver Date:</b>	2006/03/21 12:16:53+00	<b>Lat SS:</b>	
<b>OOIC:</b>	FACILITY	<b>Long DD:</b>	82
<b>Rel Feat:</b>	APPRX	<b>Long MM:</b>	27
<b>Datum:</b>	HARN	<b>Long SS:</b>	
<b>Coord Acc:</b>	4		
<b>Col Aff:</b>	TKHQ		
<b>Ver Aff:</b>	DEPARTMENT OF ENVIRONMENTAL PROTECTION		
<b>Direct:</b>			
<b>Documents:</b>	<a href="https://prodenv.dep.state.fl.us/DepNexus/public/electronic-documents/9807222/gis-facility!search">https://prodenv.dep.state.fl.us/DepNexus/public/electronic-documents/9807222/gis-facility!search</a>		

**FDEP Open Data - Storage Tank Contamination Monitoring (STCM)**

<b>Loc ID:</b>	60661	<b>Rel Feat:</b>	APPRX
<b>Site Type:</b>	County Government	<b>EI Datum:</b>	
<b>Contam Ind:</b>		<b>EI Resolut:</b>	
<b>Phone:</b>	8138725263	<b>EI Units:</b>	
<b>Operator:</b>	GLEN LATHERS	<b>Map Src:</b>	1999 doqs
<b>Next action:</b>		<b>Map Scale:</b>	5000
<b>Fin Respon:</b>		<b>Coord Acc:</b>	4
<b>Office:</b>	SWD	<b>Alb East:</b>	552128.95
<b>OOIC:</b>	FACILITY	<b>Alb North:</b>	438983.44
<b>Col Meth:</b>	DPHO	<b>Datum:</b>	HARN
<b>Col Name:</b>	BERNHARD_K	<b>Elevation:</b>	
<b>Col Date:</b>	3/21/2006	<b>Lat DD:</b>	27
<b>Col Prog:</b>	TANKS-PETROLEUM CONTAMINATION	<b>Lat MM:</b>	56
<b>Ver Meth:</b>	DPHO	<b>Lat SS:</b>	
<b>Ver Name:</b>	BERNHARD_K	<b>Long DD:</b>	82
<b>Ver Prog:</b>	TANKS-PETROLEUM CONTAMINATION	<b>Long MM:</b>	27
<b>Ver Date:</b>	3/21/2006	<b>Long SS:</b>	
<b>Object ID:</b>	60661		
<b>Col Aff:</b>	TKHQ		
<b>Ver Aff:</b>	DEPARTMENT OF ENVIRONMENTAL PROTECTION		
<b>Documents:</b>	<a href="https://prodenv.dep.state.fl.us/DepNexus/public/electronic-documents/9807222/gis-facility!search">https://prodenv.dep.state.fl.us/DepNexus/public/electronic-documents/9807222/gis-facility!search</a>		

Map Key	Number of Records	Direction	Distance (mi/ft)	Elev/Diff (ft)	Site	DB
---------	-------------------	-----------	------------------	----------------	------	----

**FDEP - Storage Tank Contamination Monitoring (STCM) Details**

**Name:** Washington Square Parking Garage  
 Sw E Washington St & N Brush St  
 Tampa, FL 33602

**LL Method:** DPHO

**Account Owner:** Hillsborough Cnty School Dist

**Contact:** Glen Lathers

**Phone:** 813-872-5263

**District:** SWD

**County 1:** 29 - Hillsborough

**Latitude:** 27:56:53.0130

**Longitude:** 82:27:02.8033

<a href="#">308</a>	5 of 5	W	0.00 / 0.00	16.13 / 5	WASHINGTON SQUARE PARKING GARAGE SW E WASHINGTON ST & N BRUSH ST TAMPA FL	DWM CONTAM
---------------------	--------	---	----------------	--------------	---	------------

<b>Program Area:</b>		<b>Method:</b>	
<b>Site ID:</b>	9807222	<b>Datum:</b>	
<b>District:</b>	SWD	<b>Related Party ID:</b>	
<b>Site Status:</b>		<b>Primary RP Role:</b>	
<b>Facility ID:</b>		<b>RP Begin Date:</b>	
<b>Section:</b>		<b>RP Address1:</b>	
<b>Township:</b>		<b>RP Address2:</b>	
<b>County:</b>	Hillsborough	<b>RP City:</b>	
<b>Range:</b>		<b>RP State:</b>	
<b>Facility Type:</b>		<b>RP Zip5:</b>	
<b>Rank:</b>		<b>RP Zip4:</b>	
<b>Operator:</b>		<b>RP Phone:</b>	
<b>Phone:</b>		<b>RP Extension:</b>	
<b>Name Changed:</b>		<b>Rp Bad Addr Ind:</b>	
<b>Addr Changed:</b>		<b>RP Name:</b>	
<b>Contact:</b>			
<b>Facility Type:</b>	I - County Government		

**Program Details**

<b>Facility Status:</b>		<b>Staff Assigned:</b>	
<b>Offsite Contam:</b>		<b>Priority:</b>	
<b>Priority Score:</b>		<b>Score Effective Dt:</b>	
<b>Project Coordinato:</b>		<b>Score When Ranked:</b>	
<b>Program Eligible:</b>		<b>District:</b>	
<b>Ineligible:</b>		<b>Datum:</b>	-
<b>Program Area:</b>	PETROLEUM	<b>Method:</b>	-
<b>Site Manager:</b>	-	<b>Lat DD:</b>	-
<b>Discharge Date:</b>	04/07/2005	<b>Lat MM:</b>	-
<b>Discharge Eligibil:</b>	I	<b>Lat SS:</b>	-
<b>Eligibility Progm:</b>	-	<b>Long DD:</b>	-
<b>Cleanup Status:</b>	CLOSED-STCM	<b>Long MM:</b>	-

Map Key	Number of Records	Direction	Distance (mi/ft)	Elev/Diff (ft)	Site	DB
Closure Type:	NFA				Long SS:	-
Closure Date:	03/23/2006					

<a href="#">309</a>	1 of 2	W	0.00 / 0.00	14.23 / 3	CAESAR STREET PROPERTIES 907 EAST CUMBERLAND AVENUE TAMPA FL 33602	ERIC
Eric ID:	ERIC_15112			Offste Contami Key:	CONTAMUNKNOWN	
Site Status:	CLOSED			Se Anno Cad Data:		
Source Facility ID:	139313			State:	FL	
District:	SWD			County Name:	Hillsborough	
WMD:	SWFWMD			County ID:	29	
ICR Indicator:	NO			X:	-82.4507978450788	
Discharge Date:				Y:	27.945436242073	
Method ID:	DPHO			Lat DD:	27	
Object of Interest:	CONTS			Lat MM:	56	
Proximity to Object:	APPRX			Lat SS:		
Collector Username:	ANGULO_Y			Long DD:	82	
Collect Date:				Long MM:	27	
Map Source:	IMAGERY_11_13			Long SS:		
Map Source Scale:	5000			Gis Albx:	552131.12	
Intrpolation Scale:	5000			Gis Alby:	438691.14	
Coord Accuracy ID:	3			Datum ID:	NAD83	
Site Phase Dsc:	Phase 5 - Cleanup Complete			Geometry:		
Site Name:	CAESAR STREET PROPERTIES					
Documents:	<a href="https://prodenv.dep.state.fl.us/DepNexus/public/electronic-documents/ERIC_15112/gis-facility!search">https://prodenv.dep.state.fl.us/DepNexus/public/electronic-documents/ERIC_15112/gis-facility!search</a>					

**Program Details**

Program:	Responsible Party Cleanup
Program Type:	RESPONSPARTY
Program Status:	COMPLETE
Site Manager:	Serge Kiyali

<a href="#">309</a>	2 of 2	W	0.00 / 0.00	14.23 / 3	CAESAR STREET PROPERTIES 907 EAST CUMBERLAND AVENUE TAMPA FL	DWM CONTAM
Program Area:				Method:		
Site ID:	ERIC_15112			Datum:		
District:	SWD			Related Party ID:		
Site Status:				Primary RP Role:		
Facility ID:				RP Begin Date:		
Section:				RP Address1:		
Township:				RP Address2:		
County:	Hillsborough			RP City:		
Range:				RP State:		
Facility Type:				RP Zip5:		
Rank:				RP Zip4:		
Operator:				RP Phone:		
Phone:				RP Extension:		
Name Changed:				Rp Bad Addr Ind:		



Map Key	Number of Records	Direction	Distance (mi/ft)	Elev/Diff (ft)	Site	DB
---------	-------------------	-----------	------------------	----------------	------	----

**Addr Changed:**  
**Contact:**  
**Facility Type:**

**RP Name:**

**Program Details**

<b>Facility Status:</b>		<b>Staff Assigned:</b>	
<b>Offsite Contam:</b>		<b>Priority:</b>	
<b>Priority Score:</b>		<b>Score Effective Dt:</b>	
<b>Project Coordinato:</b>		<b>Score When Ranked:</b>	
<b>Program Eligible:</b>		<b>District:</b>	
<b>Ineligible:</b>		<b>Datum:</b>	NAD83
<b>Program Area:</b>	RESPONSPARTY	<b>Method:</b>	DPHO
<b>Site Manager:</b>	Serge Kiyali	<b>Lat DD:</b>	27
<b>Discharge Date:</b>	-	<b>Lat MM:</b>	56
<b>Discharge Eligibil:</b>	-	<b>Lat SS:</b>	
<b>Eligibility Program:</b>	-	<b>Long DD:</b>	82
<b>Cleanup Status:</b>	Closed-ERIC	<b>Long MM:</b>	27
<b>Closure Type:</b>	-	<b>Long SS:</b>	2.8601
<b>Closure Date:</b>	-		

<a href="#">310</a>	1 of 6	W	0.00 / 0.00	18.19 / 7	GASPAR PROPERTY 1029 EAST TWIGGS STREET TAMPA FL	WCRPS
---------------------	--------	---	-------------	-----------	--	-------

<b>Site ID:</b>	316695	<b>Coord Accuracy ID:</b>	3
<b>Datum ID:</b>	NAD83	<b>Zip5:</b>	33602
<b>Method ID:</b>	DPHO	<b>Zip4:</b>	
<b>Feature:</b>		<b>County ID:</b>	29
<b>Object of Interest:</b>	CAP_RAP SITE	<b>County:</b>	HILLSBOROUGH
<b>Proximity to Object:</b>	APPRX	<b>Lat DD:</b>	27
<b>Interpolation Scale:</b>	2500	<b>Lat MM:</b>	57
<b>Map Source:</b>	IMAGERY_04_09	<b>Long DD:</b>	82
<b>Map Source Scale:</b>	2500	<b>Long MM:</b>	26
<b>Collect Program ID:</b>	CL		
<b>Collect Username:</b>	SEGO_JR		
<b>Collect Affiliation:</b>	Florida Department of Environmental Protection		
<b>Verifying Program ID:</b>	CL		
<b>Verify Method ID:</b>	DPHO		
<b>Verifier Username:</b>	SEGO_JR		
<b>Verifier Affiliation:</b>	FL DEPARTMENT OF ENVIRONMENTAL PROTECTION		
<b>Project Name:</b>	GASPAR PROPERTY		
<b>Documents:</b>	<a href="https://prodenv.dep.state.fl.us/DepNexus/public/electronic-documents/COM_316695/gis-facility!search">https://prodenv.dep.state.fl.us/DepNexus/public/electronic-documents/COM_316695/gis-facility!search</a>		

**Project Details**

<b>Project ID:</b>	336467	<b>District:</b>	SWD
<b>OGC No:</b>		<b>GIS ALBX:</b>	552265.74
<b>Status:</b>	OPEN	<b>GIS ALBY:</b>	439420.98
<b>Priority Score:</b>		<b>Source:</b>	Open Responsible Party Sites
<b>Offsite COC:</b>			

Map Key	Number of Records	Direction	Distance (mi/ft)	Elev/Diff (ft)	Site	DB
---------	-------------------	-----------	------------------	----------------	------	----

**Contaminants:**

<a href="#">310</a>	2 of 6	W	0.00 / 0.00	18.19 / 7	GASPAR PROPERTY 1029 EAST TWIGGS STREET Tampa FL	DWM CONTAM
---------------------	--------	---	-------------	-----------	--	------------

**Program Area:**

**Site ID:** ERIC\_13993  
**District:** SWD  
**Site Status:**  
**Facility ID:**  
**Section:**  
**Township:**  
**County:** Hillsborough  
**Range:**  
**Facility Type:**  
**Rank:**  
**Operator:**  
**Phone:**  
**Name Changed:**  
**Addr Changed:**  
**Contact:**  
**Facility Type:** -

**Method:**

**Datum:**  
**Related Party ID:**  
**Primary RP Role:**  
**RP Begin Date:**  
**RP Address1:**  
**RP Address2:**  
**RP City:**  
**RP State:**  
**RP Zip5:**  
**RP Zip4:**  
**RP Phone:**  
**RP Extension:**  
**Rp Bad Addr Ind:**  
**RP Name:**

**Program Details**

**Facility Status:**

**Offsite Contam:**  
**Priority Score:**  
**Project Coordinato:**  
**Program Eligible:**  
**Ineligible:**  
**Program Area:** RESPONSPARTY  
**Site Manager:**  
**Discharge Date:** -  
**Discharge Eligibil:** -  
**Eligibility Progrm:** -  
**Cleanup Status:** Closed-ERIC  
**Closure Type:** -  
**Closure Date:** -

**Staff Assigned:**

**Priority:**  
**Score Effective Dt:**  
**Score When Ranked:**  
**District:**  
**Datum:** WGS84  
**Method:** DPHO  
**Lat DD:** 27  
**Lat MM:** 57  
**Lat SS:**  
**Long DD:** 82  
**Long MM:** 26  
**Long SS:** 59.0722

<a href="#">310</a>	3 of 6	W	0.00 / 0.00	18.19 / 7	GASPAR PROPERTY 1029 EAST TWIGGS STREET TAMPA FL 33602	DELISTED WCP
---------------------	--------	---	-------------	-----------	--	--------------

**Delisted Environmental Protection Cleanup Sites**

**Geometry:**

**DEP Cleanup Site:** 64751540  
**Source Database:** ERIC

Map Key	Number of Records	Direction	Distance (mi/ft)	Elev/Diff (ft)	Site	DB
<b>Source Database ID:</b>		ERIC_13993				
<b>CPAC Prog Area ID:</b>		CU				
<b>CLCC Cleanup Categ:</b>		OTHCU				
<b>RSC2 Remed Status:</b>		OPEN				
<b>Data Load Date:</b>		2020/10/26 07:00:20+00				
<b>County:</b>						
<b>Cc2 County:</b>		29				
<b>Oc3 Office:</b>		SWD				
<b>OIC Object:</b>		CAP_R				
<b>PC2 Proximity ID:</b>		APPRX				
<b>DC4 Datum ID:</b>		NAD83				
<b>Verif Status:</b>						
<b>Collect Username:</b>		SEGO_JR				
<b>Collect Date:</b>		1970/01/01 00:00:00+00				
<b>Collect Affiliation:</b>						
<b>Verifier Username:</b>		SEGO_JR				
<b>Verifier Affiliation:</b>						
<b>Verification Date:</b>		2013/07/16 14:37:36+00				
<b>Verif Coord Method:</b>		DPHO				
<b>Object ID:</b>		2456				
<b>Map Source:</b>		IMAGERY_04_09				
<b>Map Sour 1:</b>		2500				
<b>Interpolat:</b>		2500				
<b>Calc Coord Accuracy:</b>		3				
<b>Coordinate Method:</b>		DPHO				
<b>Source Latitude:</b>		27.951992340				
<b>Source Longitude:</b>		-82.449333677				
<b>X Coordina:</b>						
<b>Y Coordina:</b>						
<b>Latitude D:</b>		27				
<b>Latitude M:</b>		57				
<b>Latitude S:</b>						
<b>Longitude D:</b>		82				
<b>Longitude M:</b>		26				
<b>Longitude S:</b>						
<b>Documents:</b>		<a href="https://prodenv.dep.state.fl.us/DepNexus/public/electronic-documents/ERIC_13993/facility!search">https://prodenv.dep.state.fl.us/DepNexus/public/electronic-documents/ERIC_13993/facility!search</a>				
<b>Comments:</b>		Alternate ID:				
<b>Original Source:</b>		DEPC				
<b>Record Date:</b>		28-OCT-2020				

<a href="#">310</a>	4 of 6	W	0.00 / 0.00	18.19 / 7	GASPAR PROPERTIES-COMMERCIAL PARCEL 1029 E TWIGGS ST TAMPA FL 33602	UST
---------------------	--------	---	-------------	-----------	---	-----

<b>Facility ID:</b>	9809762	<b>County:</b>	HILLSBOROUGH
<b>Facility Status:</b>	CLOSED	<b>Lat/Long Method:</b>	
<b>Facility Type:</b>	A	<b>Lat DD:</b>	
<b>Type Desc:</b>	Retail Station	<b>Lat MM:</b>	
<b>Facility Phone:</b>	8132599898	<b>Lat SS:</b>	
<b>Dep Co:</b>	P	<b>Long DD:</b>	
<b>Owner ID:</b>	61948	<b>Long MM:</b>	

Map Key	Number of Records	Direction	Distance (mi/ft)	Elev/Diff (ft)	Site	DB
---------	-------------------	-----------	------------------	----------------	------	----

<b>Owner Phone:</b>	8132599898	<b>Long SS:</b>			
<b>Owner:</b>	GASPAR PROPERTIES INC				
<b>Owner Address1:</b>	45 DAVIS BLVD				
<b>Owner Address2:</b>					
<b>Owner City:</b>	TAMPA				
<b>Owner State:</b>	FL				
<b>Owner Zip 5:</b>	33606				
<b>Contact:</b>					
<b>Source:</b>	Tank Facility - All Locations and Tank Information; Tank Facility - All Locations and Owner Information				
<b>Oculus Docs Inventory URL:</b>	https://erissservice7.ecologeris.com/ErisExt/flo/ocure.ashx?ID=9809762&CAT=11				
<b>Information Portal Fac URL:</b>	http://prodenv.dep.state.fl.us/DepNexus/public/facilitysearch?pagination=true&facility.id=9809762				
<b>Information Portal Doc URL:</b>	http://prodenv.dep.state.fl.us/DepNexus/public/electronic-documents/9809762/facility!search				

**Tank Information**

<b>Tank ID:</b>	2	<b>Capacity:</b>	500
<b>Tank Status:</b>	B - REMOVED FROM SITE	<b>Substance:</b>	B - Unleaded Gas
<b>Status Date:</b>	01-JUL-1920	<b>Placement:</b>	UNDERGROUND
<b>Installation Date:</b>	01-JUL-1920	<b>Tank Vessel Indic:</b>	TANK
<b>Tank Desc:</b>			

**Tank Information**

<b>Tank ID:</b>	1	<b>Capacity:</b>	500
<b>Tank Status:</b>	B - REMOVED FROM SITE	<b>Substance:</b>	B - Unleaded Gas
<b>Status Date:</b>	01-OCT-2007	<b>Placement:</b>	UNDERGROUND
<b>Installation Date:</b>	01-JUL-1920	<b>Tank Vessel Indic:</b>	TANK
<b>Tank Desc:</b>			

<a href="#">310</a>	5 of 6	W	0.00 / 0.00	18.19 / 7	GASPAR PROPERTY 1029 EAST TWIGGS STREET Tampa FL 33602	ERIC
---------------------	--------	---	-------------	-----------	--	------

<b>Eric ID:</b>	ERIC_13993	<b>Offste Contami Key:</b>	NOCONTAM
<b>Site Status:</b>	CLOSED	<b>Se Anno Cad Data:</b>	
<b>Source Facility ID:</b>	138338	<b>State:</b>	FL
<b>District:</b>	SWD	<b>County Name:</b>	Hillsborough
<b>WMD:</b>	SWFWMD	<b>County ID:</b>	29
<b>ICR Indicator:</b>	YES	<b>X:</b>	-82.4497456775775
<b>Discharge Date:</b>		<b>Y:</b>	27.9518435353392
<b>Method ID:</b>	DPHO	<b>Lat DD:</b>	27
<b>Object of Interest:</b>	CAP_R	<b>Lat MM:</b>	57
<b>Proximit to Object:</b>	APPRX	<b>Lat SS:</b>	
<b>Collector Username:</b>	SEGO_JR	<b>Long DD:</b>	82
<b>Collect Date:</b>	2021/01/26 00:00:00+00	<b>Long MM:</b>	26
<b>Map Source:</b>		<b>Long SS:</b>	
<b>Map Source Scale:</b>		<b>Gis Albx:</b>	552225.49164
<b>Intrpolation Scale:</b>	2500	<b>Gis Alby:</b>	439403.943076
<b>Coord Accuracy ID:</b>	3	<b>Datum ID:</b>	WGS84
<b>Site Phase Dsc:</b>	Phase 5 - Cleanup Complete	<b>Geometry:</b>	
<b>Site Name:</b>	GASPAR PROPERTY		

Map Key	Number of Records	Direction	Distance (mi/ft)	Elev/Diff (ft)	Site	DB
---------	-------------------	-----------	------------------	----------------	------	----

**Documents:** [https://prodenv.dep.state.fl.us/DepNexus/public/electronic-documents/ERIC\\_13993/gis-facility!search](https://prodenv.dep.state.fl.us/DepNexus/public/electronic-documents/ERIC_13993/gis-facility!search)

**Program Details**

**Program:** Responsible Party Cleanup  
**Program Type:** RESPONSPARTY  
**Program Status:** COMPLETE  
**Site Manager:**

<a href="#">310</a>	6 of 6	W	0.00 / 0.00	18.19 / 7	GASPAR PROPERTIES-COMMERCIAL PARCEL 1029 E TWIGGS ST TAMPA FL 33602	STCS
---------------------	--------	---	-------------	-----------	---	------

<b>Facility ID:</b>	9809762	<b>Zip5 (Open Data):</b>	33602
<b>Type:</b>	A - Retail Station	<b>CountyID(OpenData):</b>	29
<b>Status:</b>	Closed	<b>County (Open Data):</b>	HILLSBOROUGH
<b>County:</b>	HILLSBOROUGH	<b>Contam (Map):</b>	
<b>Fac Stat(OpenData):</b>	CLOSED	<b>Fac Type (Map):</b>	Retail Station
<b>Fac Code(OpenData):</b>	A	<b>Fac Stat (Map):</b>	CLOSED
<b>Fac Type(OpenData):</b>	Retail Station	<b>Status (Map):</b>	REVIEWED
<b>Clnup Cd(OpenData):</b>		<b>City (Map):</b>	TAMPA
<b>Clnup Dt(OpenData):</b>		<b>County (Map):</b>	29
<b>Status (Open Data):</b>	REVIEWED	<b>Zip5 (Map):</b>	33602
<b>City (Open Data):</b>	TAMPA	<b>Zip4 (Map):</b>	0
<b>Fac Name(Open Data):</b>	GASPAR PROPERTIES-COMMERCIAL PARCEL		
<b>Address (Open Data):</b>	1029 E TWIGGS ST		
<b>Fac Cleanup Stat(Open Data):</b>			
<b>Name (Map):</b>	GASPAR PROPERTIES-COMMERCIAL PARCEL		
<b>Address (Map):</b>	1029 E TWIGGS ST		

**FDEP Storage Tank Monitoring Open Data Details**

<b>Object ID:</b>	63350	<b>Map Src:</b>	
<b>X:</b>	-82.449774232739	<b>Map Scale:</b>	
<b>Y:</b>	27.9520579510551	<b>Elevation:</b>	
<b>Regulated:</b>	NO	<b>EI Datum:</b>	
<b>Col Meth:</b>	DPHO	<b>EI Resolut:</b>	
<b>Col Name:</b>	WILLIAMS_CA	<b>EI Units:</b>	
<b>Col Date:</b>	2010/08/11 00:00:00+00	<b>ALB East:</b>	
<b>Col Prog:</b>	TANKS-PETROLEUM CONTAMINATION	<b>ALB North:</b>	
<b>Ver Meth:</b>	DPHO	<b>Loc ID:</b>	63181
<b>Ver Name:</b>	WILLIAMS_CA	<b>Lat DD:</b>	27
<b>Ver Prog:</b>	TANKS-PETROLEUM CONTAMINATION	<b>Lat MM:</b>	57
<b>Ver Date:</b>	2010/08/18 07:41:39+00	<b>Lat SS:</b>	
<b>OIOC:</b>	FACILITY	<b>Long DD:</b>	82
<b>Rel Feat:</b>	EXACT	<b>Long MM:</b>	26
<b>Datum:</b>	NAD83	<b>Long SS:</b>	
<b>Coord Acc:</b>	4		
<b>Col Aff:</b>	TKHQ		
<b>Ver Aff:</b>			

Map Key	Number of Records	Direction	Distance (mi/ft)	Elev/Diff (ft)	Site	DB
---------	-------------------	-----------	------------------	----------------	------	----

Direct:

Documents: <https://prodenv.dep.state.fl.us/DepNexus/public/electronic-documents/9809762/gis-facility!search>

**FDEP Open Data - Storage Tank Contamination Monitoring (STCM)**

<b>Loc ID:</b>	63181	<b>Rel Feat:</b>	EXACT
<b>Site Type:</b>	Retail Station	<b>EI Datum:</b>	
<b>Contam Ind:</b>		<b>EI Resolut:</b>	
<b>Phone:</b>	8132599898	<b>EI Units:</b>	
<b>Operator:</b>		<b>Map Src:</b>	
<b>Next action:</b>	INVOICE 22-OCT-2007	<b>Map Scale:</b>	0
<b>Fin Respon:</b>		<b>Coord Acc:</b>	4
<b>Office:</b>	SWD	<b>Alb East:</b>	0.0
<b>OOIC:</b>	FACILITY	<b>Alb North:</b>	0.0
<b>Col Meth:</b>	DPHO	<b>Datum:</b>	NAD83
<b>Col Name:</b>	WILLIAMS_CA	<b>Elevation:</b>	
<b>Col Date:</b>	8/11/2010	<b>Lat DD:</b>	27
<b>Col Prog:</b>	TANKS-PETROLEUM CONTAMINATION	<b>Lat MM:</b>	57
<b>Ver Meth:</b>	DPHO	<b>Lat SS:</b>	
<b>Ver Name:</b>	WILLIAMS_CA	<b>Long DD:</b>	82
<b>Ver Prog:</b>	TANKS-PETROLEUM CONTAMINATION	<b>Long MM:</b>	26
<b>Ver Date:</b>	8/18/2010	<b>Long SS:</b>	
<b>Object ID:</b>	63181		
<b>Col Aff:</b>	TKHQ		
<b>Ver Aff:</b>			

Documents: <https://prodenv.dep.state.fl.us/DepNexus/public/electronic-documents/9809762/gis-facility!search>

**FDEP - Storage Tank Contamination Monitoring (STCM) Details**

**Name:** Gaspar Properties-Commercial Parcel  
1029 E Twiggs St  
Tampa, FL 33602

**LL Method:** DPHO

**Account Owner:** Gaspar Properties Inc

**Contact:**

**Phone:** 813-259-9898

**District:** SWD

**County 1:** 29 - Hillsborough

**Latitude:** 27:57:07.3900

**Longitude:** 82:26:59.1750

**FDEP - Registered Tanks from Storage Tank Contamination Monitoring (STCM) Details**

**Tank No:** 1

**Size:** 500

**Content:** Unleaded Gas

**Installed:** 07/01/1920

**Placement:** UNDER

**Status:** Removed from Site

**Construction:**

Map Key	Number of Records	Direction	Distance (mi/ft)	Elev/Diff (ft)	Site	DB
---------	-------------------	-----------	------------------	----------------	------	----

Piping:  
Monitoring:

**FDEP - Registered Tanks from Storage Tank Contamination Monitoring (STCM) Details**

Tank No: 2  
 Size: 500  
 Content: Unleaded Gas  
 Installed: 07/01/1920  
 Placement: UNDER  
 Status: Removed from Site  
 Construction:  
 Piping:  
 Monitoring:

<a href="#">311</a>	1 of 7	W	0.00 / 0.00	16.32 / 5	ALLEY & ALLEY CHARTERED 205 N BRUSH ST TAMPA FL 33602-4103	LST
---------------------	--------	---	-------------	-----------	--	-----

<b>Facility ID:</b>	8841244	<b>Datum:</b>	0
<b>Facility Status:</b>	CLOSED	<b>Lat DD:</b>	27
<b>Facility Type:</b>	C - Fuel user/Non-retail	<b>Lat MM:</b>	56
<b>Score:</b>	6	<b>Lat SS:</b>	56.23
<b>Score Effective Date:</b>	11/20/2008	<b>Long DD:</b>	82
<b>Score when Ranked:</b>	11	<b>Long MM:</b>	27
<b>Rank:</b>	8060	<b>Long SS:</b>	.83
<b>Operator:</b>	ALLEY & ALLEY,CHARTERED	<b>Facility T (Map):</b>	Fuel user/Non-retail
<b>Prim Related Party:</b>	538	<b>Facility S (Map):</b>	CLOSED
<b>Primary RP Role:</b>	ACCOUNT OWNER	<b>County (Map):</b>	HILLSBOROUGH
<b>RP Begin Date:</b>	08/19/1988	<b>Collection (Map):</b>	DPHO
<b>Phone:</b>	(813)879-5333	<b>Collector (Map):</b>	DAVIS_B
<b>Name Changed:</b>	06/01/2005	<b>Collecti 1 (Map):</b>	7/6/2005
<b>Address Changed:</b>		<b>Datum (Map):</b>	HARN
<b>Section:</b>		<b>Rel Feat (Map):</b>	CENTR
<b>Township:</b>		<b>Geometry (Map):</b>	
<b>Range:</b>		<b>Lat DD (Map):</b>	27
<b>District:</b>	SWD	<b>Lat MM (Map):</b>	56
<b>County:</b>	HILLSBOROUGH	<b>Lat SS (Map):</b>	
<b>County No:</b>	29	<b>Long DD (Map):</b>	82
<b>Feature:</b>		<b>Long MM (Map):</b>	27
<b>Method:</b>	UNVR	<b>Long SS (Map):</b>	
<b>RP Name:</b>	ALLEY & ALLEY CHARTERED		
<b>RP Address1:</b>	205 N BRUSH ST		
<b>RP Address2:</b>			
<b>RP City:</b>	TAMPA		
<b>RP State:</b>	FL		
<b>RP Zip5:</b>	33602		
<b>RP Zip4:</b>	4103		
<b>Contact:</b>	JOHN EDWARD ALLEY		
<b>RP Phone:</b>	(813)879-5333		
<b>RP Phone Ext.:</b>			

Map Key	Number of Records	Direction	Distance (mi/ft)	Elev/Diff (ft)	Site	DB
<b>RP Bad Addr Ind:</b>		No				
<b>Facility Name (Map):</b>		ALLEY & ALLEY CHARTERED				
<b>Address (Map):</b>		205 N BRUSH ST				
<b>City (Map):</b>		TAMPA				
<b>Zip5 (Map):</b>		33602				
<b>Document L (Map):</b>		https://prodenv.dep.state.fl.us/DepNexus/public/electronic-documents/8841244/facility!search				
<b>Oculus Docs Inventory:</b>		https://eriservice7.ecologeris.com/ErisExt/flo/ocure.ashx?ID=8841244&CAT=11				
<b>Information Portal Fac URL:</b>		http://prodenv.dep.state.fl.us/DepNexus/public/facilitysearch?pagination=true&facility.id=8841244				
<b>Information Portal Doc URL:</b>		http://prodenv.dep.state.fl.us/DepNexus/public/electronic-documents/8841244/facility!search				
<b>Source:</b>		DEP; Storage Tanks & Contamination Monitoring, Discharge Info.; FDEP Open Data, Petroleum Contamination Monitoring (PCTS) Discharges (Map)				

**Discharge Cleanup Summary**

<b>Discharge Date:</b>	12/14/1988
<b>Cleanup Required:</b>	R - CLEANUP REQUIRED
<b>Discharge Cleanup Status:</b>	NFA - NFA COMPLETE
<b>Discharge Cleanup Stat Date:</b>	11/18/2011
<b>Eligibility Indicator:</b>	E - ELIGIBLE
<b>Site Manager:</b>	ALLARD_M
<b>Site Manager End Date:</b>	11/18/2011
<b>Tank Office:</b>	PCTM5 - PETROLEUM CLEANUP TEAM 5

**Contaminated Media**

<b>Contaminated Drinking Wells:</b>	0
<b>Contaminated Mntring Wells:</b>	NO
<b>Contaminated Soil:</b>	YES
<b>Contaminated Surface Water:</b>	NO
<b>Contaminated Ground Water:</b>	NO
<b>Pollutant:</b>	B - Unleaded Gas
<b>Other Description:</b>	
<b>Gallons Discharged:</b>	

**Petroleum Cleanup Program Eligibility**

<b>Cleanup Program:</b>	E - EARLY DETECTION INCENTIVE
<b>Eligibility Status:</b>	ELIGIBLE

**Task Info**

<b>SA Task ID:</b>	47588	<b>SR Soil Treatment:</b>	
<b>SA Cleanup Resp:</b>	ST - STATE	<b>SR Other Treatment:</b>	
<b>SA Actual Cost:</b>		<b>SR Alt Proc Rec:</b>	
<b>SA Complete Date:</b>		<b>RAP Task ID:</b>	47589
<b>SA Payment Date:</b>		<b>RAP Clean Resp ID:</b>	ST - STATE
<b>SR Task ID:</b>	47587	<b>RAP Actual Cost:</b>	
<b>SR Cleanup Resp:</b>	ST - STATE	<b>RAP Complete Date:</b>	
<b>SR Actual Cost:</b>		<b>RAP Payment Date:</b>	



Map Key	Number of Records	Direction	Distance (mi/ft)	Elev/Diff (ft)	Site	DB
---------	-------------------	-----------	------------------	----------------	------	----

<b>SR Complete Date:</b>					<b>RAP Last Ord Appr:</b>	
<b>SR Payment Date:</b>					<b>RA Task ID:</b>	47590
<b>SR Oral Date:</b>					<b>RA Cleanup Resp:</b>	ST - STATE
<b>SR Written Date:</b>	12-14-1988				<b>RA Yrs to Complete:</b>	0
<b>SR Soil Removal:</b>	Yes				<b>RA Actual Cost:</b>	
<b>SR Free Prod Rmvl:</b>					<b>Tank Office:</b>	PCTM5 - Team 5
<b>SR Soil Ton Remove:</b>						
<b>SR Fund Elig Type:</b>		-				
<b>SA Fund Elig Type:</b>		-				
<b>RAP Fund Elig Type:</b>		-				
<b>RA Fund Elig Type:</b>		-				
<b>SR Alternate Procedure Status:</b>						
<b>SR Alt Procedure Status Dt:</b>						
<b>SR Alt Procedure Comment:</b>						
<b>SRC Action Type:</b>		NFA - NO FURTHER ACTION				
<b>SRC Submit Date:</b>		08-09-2011				
<b>SRC Review Date:</b>		08-09-2011				
<b>SRC Complete Status:</b>		A - APPROVED				
<b>SRC Comp Status Dt:</b>		11-18-2011				
<b>SRC Issue Date:</b>		11-18-2011				
<b>SRC Comments:</b>						

**Petroleum Cleanup Funding Cap Encumbrance to Date**

<b>FCFS:</b>	\$0.00
<b>LPSPASM:</b>	\$0.00
<b>SPASM:</b>	\$0.00
<b>NPDES:</b>	\$0.00
<b>Utility 1 Time Payments:</b>	\$0.00
<b>All Wo Ta Co Pos Encumbered:</b>	\$3,162.77
<b>Wo Ta Co Pos Exclu from Cap:</b>	\$0.00
<b>Ttl Amnt Encumbered to Date:</b>	\$3,162.77
<b>Ttl Amnt Encumbered Towar:</b>	\$3,162.77

**Petroleum Cleanup PCT Facility Score**

<b>Related Party ID:</b>	538
<b>RP Contact:</b>	JOHN EDWARD ALLEY
<b>Facility Cleanup Status:</b>	CMPL - COMPLETED
<b>Bad Address Indicator:</b>	N

**Discharge Info (Map)**

<b>Discharge:</b>	20562	<b>Eligibility:</b>	ELIGIBLE
<b>Discharge 1:</b>	14-Dec-1988	<b>Eligibility 1:</b>	EDI
<b>Discharge 2:</b>	6	<b>Report Pha:</b>	COMPLETED
<b>Discharge 3:</b>	NFA	<b>Report Sub:</b>	COMPLETED
<b>General Cl:</b>	CLOSURE	<b>Report S 1:</b>	18-Nov-2011
<b>Disch Clea:</b>	18-Nov-2011	<b>Staff Assi:</b>	
<b>Tank Offic:</b>	PETROLEUM CLEANUP TEAM 5		

Map Key	Number of Records	Direction	Distance (mi/ft)	Elev/Diff (ft)	Site	DB
---------	-------------------	-----------	------------------	----------------	------	----

**AST UST Discharges**

<b>Dep Co:</b>	P	<b>Long SS:</b>	6
<b>CU Req:</b>	R	<b>CU Stat:</b>	
<b>Score:</b>	00006	<b>Stat Desc:</b>	NFA COMPLETE
<b>Descrip:</b>	CLEANUP REQUIRED	<b>Fac Name:</b>	ALLEY & ALLEY CHARTERED
<b>Discharge Date:</b>	14-DEC-88	<b>Fac Type:</b>	C
<b>Score Date:</b>	20-NOV-2008	<b>Type Desc:</b>	Fuel user/Non-retail
<b>Stat Date:</b>	18-NOV-2011	<b>Fac Addr:</b>	205 N BRUSH ST
<b>LL Meth:</b>	UNVR	<b>Fac City:</b>	TAMPA
<b>Lat DD:</b>	27	<b>Fac Zip:</b>	33602
<b>Lat MM:</b>	56	<b>County:</b>	29
<b>Lat SS:</b>	55	<b>Fac State:</b>	CLOSED
<b>Long DD:</b>	82	<b>Fac Phone:</b>	8138795333
<b>Long MM:</b>	27		
<b>Prg Dsec:</b>	EARLY DETECTION INCENTIVE		

**Eligible Discharges**

<b>Program:</b>	EDI
<b>Current Status:</b>	CLOSED
<b>Discharge Date:</b>	12/14/1988
<b>Score:</b>	6
<b>Facility:</b>	ALLEY & ALLEY CHARTERED
<b>Address:</b>	205 N BRUSH ST
<b>City:</b>	TAMPA
<b>Zip:</b>	33602
<b>County:</b>	HILLSBOROUGH
<b>Owner:</b>	ALLEY & ALLEY CHARTERED
<b>Owner Address:</b>	205 N BRUSH ST
<b>Owner City:</b>	TAMPA
<b>Owner State:</b>	FL
<b>Owner Zip:</b>	33602
<b>Owner Phone:</b>	(813)879-5333
<b>Owner Email:</b>	

<a href="#">311</a>	2 of 7	W	0.00 / 0.00	16.32 / 5	ALLEY & ALLEY CHARTERED 205 N BRUSH ST TAMPA FL 33602	DEL CONTAM SITE
---------------------	--------	---	-------------	-----------	---	--------------------

<b>Prgm Site ID:</b>	8841244	<b>Record Date:</b>	
<b>Remedi Status:</b>	WAITING	<b>County:</b>	HILLSBOROUGH
<b>Priority Score:</b>	6	<b>Method:</b>	DPHO
<b>Program Area:</b>	Petroleum	<b>Datum:</b>	HARN
<b>Program Eligible:</b>	Y	<b>Lat DD:</b>	27
<b>Ineligible:</b>		<b>Lat MM:</b>	56
<b>Offsite Contam:</b>	U	<b>Lat SS:</b>	56.23
<b>Dt Known Offsite:</b>		<b>Long DD:</b>	82
<b>Proj Manager:</b>		<b>Long MM:</b>	27
<b>Office District:</b>	PCLP29	<b>Long SS:</b>	0.83

Map Key	Number of Records	Direction	Distance (mi/ft)	Elev/Diff (ft)	Site	DB
<b>Original Source:</b>		CS				
<b>Record Date:</b>		31-MAR-2015				

<a href="#">311</a>	3 of 7	W	0.00 / 0.00	16.32 / 5	ALLEY & ALLEY CHARTERED 205 N BRUSH ST TAMPA FL 33602	WELL SURVEILLANC
<b>Facility ID:</b>	8841244			<b>County:</b>	HILLSBOROUGH	
<b>Project ID:</b>	SUPER			<b>Longitude:</b>	-82.450541	
<b>Req No:</b>	RE44508			<b>Latitude:</b>	27.948761	
<b>Loc ID:</b>	222707			<b>GPS Date:</b>	1/18/2008 0:00:00	
<b>GPS ID:</b>	222707			<b>Datum:</b>		
<b>Type:</b>	PETROLEUM			<b>Software:</b>	Risk_Solo_v2	
<b>Insp CHD:</b>	HILLSBOROUGH			<b>Streetside:</b>		
<b>HAE:</b>	9.1			<b>Agency:</b>	DOH	
<b>Loc Method:</b>	DGPS - Differentially Corrected GPS					
<b>Insp F Name:</b>	JIM					
<b>Insp L Name:</b>	PHILLIPS					
<b>Comment:</b>						

<a href="#">311</a>	4 of 7	W	0.00 / 0.00	16.32 / 5	ALLEY & ALLEY CHARTERED 205 N BRUSH ST TAMPA FL 33602	DWM CONTAM
<b>Program Area:</b>	Petroleum			<b>Method:</b>		
<b>Site ID:</b>				<b>Datum:</b>		
<b>District:</b>				<b>Related Party ID:</b>		
<b>Site Status:</b>				<b>Primary RP Role:</b>		
<b>Facility ID:</b>	8841244			<b>RP Begin Date:</b>		
<b>Section:</b>				<b>RP Address1:</b>		
<b>Township:</b>				<b>RP Address2:</b>		
<b>County:</b>	HILLSBOROUGH			<b>RP City:</b>		
<b>Range:</b>				<b>RP State:</b>		
<b>Facility Type:</b>				<b>RP Zip5:</b>		
<b>Rank:</b>				<b>RP Zip4:</b>		
<b>Operator:</b>				<b>RP Phone:</b>		
<b>Phone:</b>				<b>RP Extension:</b>		
<b>Name Changed:</b>				<b>Rp Bad Addr Ind:</b>		
<b>Addr Changed:</b>				<b>RP Name:</b>		
<b>Contact:</b>						
<b>Facility Type:</b>						

**Program Details**

<b>Facility Status:</b>	WAITING			<b>Staff Assigned:</b>		
<b>Offsite Contam:</b>	U			<b>Priority:</b>		
<b>Priority Score:</b>	6			<b>Score Effective Dt:</b>		
<b>Project Coordinato:</b>				<b>Score When Ranked:</b>		
<b>Program Eligible:</b>	Y			<b>District:</b>	PCLP29	
<b>Ineligible:</b>				<b>Datum:</b>	HARN	

Map Key	Number of Records	Direction	Distance (mi/ft)	Elev/Diff (ft)	Site	DB
<b>Program Area:</b>				<b>Method:</b>	DPHO	
<b>Site Manager:</b>				<b>Lat DD:</b>	27.00	
<b>Discharge Date:</b>				<b>Lat MM:</b>	56.00	
<b>Discharge Eligibil:</b>				<b>Lat SS:</b>	56.23	
<b>Eligibility Progrm:</b>				<b>Long DD:</b>	82.00	
<b>Cleanup Status:</b>				<b>Long MM:</b>	27.00	
<b>Closure Type:</b>				<b>Long SS:</b>	0.83	
<b>Closure Date:</b>						

<a href="#">311</a>	5 of 7	W	0.00 / 0.00	16.32 / 5	ALLEY & ALLEY CHARTERED 205 N BRUSH ST TAMPA FL 33602	UST
---------------------	--------	---	-------------	-----------	---	-----

<b>Facility ID:</b>	8841244	<b>County:</b>	HILLSBOROUGH
<b>Facility Status:</b>	CLOSED	<b>Lat/Long Method:</b>	UNVR
<b>Facility Type:</b>	C	<b>Lat DD:</b>	27
<b>Type Desc:</b>	Fuel user/Non-retail	<b>Lat MM:</b>	56
<b>Facility Phone:</b>	8138795333	<b>Lat SS:</b>	55
<b>Dep Co:</b>	P	<b>Long DD:</b>	82
<b>Owner ID:</b>	538	<b>Long MM:</b>	27
<b>Owner Phone:</b>	8138795333	<b>Long SS:</b>	6
<b>Owner:</b>	ALLEY & ALLEY CHARTERED		
<b>Owner Address1:</b>	205 N BRUSH ST		
<b>Owner Address2:</b>			
<b>Owner City:</b>	TAMPA		
<b>Owner State:</b>	FL		
<b>Owner Zip 5:</b>	33602		
<b>Contact:</b>	JOHN EDWARD ALLEY		
<b>Source:</b>	Tank Facility - All Locations and Tank Information; Tank Facility - All Locations and Owner Information		
<b>Oculus Docs Inventory URL:</b>	<a href="https://erisservice7.ecologeris.com/ErisExt/flo/ocure.ashx?ID=8841244&amp;CAT=11">https://erisservice7.ecologeris.com/ErisExt/flo/ocure.ashx?ID=8841244&amp;CAT=11</a>		
<b>Information Portal Fac URL:</b>	<a href="http://prodenv.dep.state.fl.us/DepNexus/public/facilitysearch?pagination=true&amp;facility.id=8841244">http://prodenv.dep.state.fl.us/DepNexus/public/facilitysearch?pagination=true&amp;facility.id=8841244</a>		
<b>Information Portal Doc URL:</b>	<a href="http://prodenv.dep.state.fl.us/DepNexus/public/electronic-documents/8841244/facility!search">http://prodenv.dep.state.fl.us/DepNexus/public/electronic-documents/8841244/facility!search</a>		

#### Tank Information

<b>Tank ID:</b>	1	<b>Capacity:</b>	500
<b>Tank Status:</b>	B - REMOVED FROM SITE	<b>Substance:</b>	B - Unleaded Gas
<b>Status Date:</b>	31-DEC-1988	<b>Placement:</b>	UNDERGROUND
<b>Installation Date:</b>	01-JUL-1956	<b>Tank Vessel Indic:</b>	TANK
<b>Tank Desc:</b>			

<a href="#">311</a>	6 of 7	W	0.00 / 0.00	16.32 / 5	ALLEY & ALLEY CHARTERED 205 N BRUSH ST TAMPA FL 33602	STCS
---------------------	--------	---	-------------	-----------	---	------

<b>Facility ID:</b>	8841244	<b>Zip5 (Open Data):</b>	33602
<b>Type:</b>	C - Fuel User/Non-Retail	<b>CountyID(OpenData):</b>	29
<b>Status:</b>	Closed	<b>County (Open Data):</b>	HILLSBOROUGH
<b>County:</b>	HILLSBOROUGH	<b>Contam (Map):</b>	
<b>Fac Stat(OpenData):</b>	CLOSED	<b>Fac Type (Map):</b>	Fuel user/Non-retail
<b>Fac Code(OpenData):</b>	C	<b>Fac Stat (Map):</b>	CLOSED
<b>Fac Type(OpenData):</b>	Fuel user/Non-retail	<b>Status (Map):</b>	REVIEWED

Map Key	Number of Records	Direction	Distance (mi/ft)	Elev/Diff (ft)	Site	DB
<b>Clnup Cd(OpenData):</b>	CMPL				<b>City (Map):</b>	TAMPA
<b>Clnup Dt(OpenData):</b>	2012/01/04 18:17:03+00				<b>County (Map):</b>	29
<b>Status (Open Data):</b>	REVIEWED				<b>Zip5 (Map):</b>	33602
<b>City (Open Data):</b>	TAMPA				<b>Zip4 (Map):</b>	4103
<b>Fac Name(Open Data):</b>	ALLEY & ALLEY CHARTERED					
<b>Address (Open Data):</b>	205 N BRUSH ST					
<b>Fac Cleanup Stat(Open Data):</b>	COMPLETED					
<b>Name (Map):</b>	ALLEY & ALLEY CHARTERED					
<b>Address (Map):</b>	205 N BRUSH ST					

#### FDEP Storage Tank Monitoring Open Data Details

<b>Object ID:</b>	30848	<b>Map Src:</b>	1999 doqs
<b>X:</b>	-82.4502339549935	<b>Map Scale:</b>	4053
<b>Y:</b>	27.9489579502946	<b>Elevation:</b>	
<b>Regulated:</b>	NO	<b>EI Datum:</b>	
<b>Col Meth:</b>	DPHO	<b>EI Resolut:</b>	
<b>Col Name:</b>	DAVIS_B	<b>EI Units:</b>	
<b>Col Date:</b>	2005/07/06 09:16:51+00	<b>ALB East:</b>	552181.58
<b>Col Prog:</b>	TANKS-PETROLEUM CONTAMINATION	<b>ALB North:</b>	439082.91
<b>Ver Meth:</b>	DPHO	<b>Loc ID:</b>	34502
<b>Ver Name:</b>	DAVIS_B	<b>Lat DD:</b>	27
<b>Ver Prog:</b>	TANKS-PETROLEUM CONTAMINATION	<b>Lat MM:</b>	56
<b>Ver Date:</b>	2005/07/06 09:16:51+00	<b>Lat SS:</b>	
<b>OOIC:</b>	FACILITY	<b>Long DD:</b>	82
<b>Rel Feat:</b>	CENTR	<b>Long MM:</b>	27
<b>Datum:</b>	HARN	<b>Long SS:</b>	
<b>Coord Acc:</b>	4		
<b>Col Aff:</b>	DEPARTMENT OF ENVIRONMENTAL PR		
<b>Ver Aff:</b>	DEPARTMENT OF ENVIRONMENTAL PR		
<b>Direct:</b>			
<b>Documents:</b>	<a href="https://prodenv.dep.state.fl.us/DepNexus/public/electronic-documents/8841244/gis-facility!search">https://prodenv.dep.state.fl.us/DepNexus/public/electronic-documents/8841244/gis-facility!search</a>		

#### FDEP Open Data - Storage Tank Contamination Monitoring (STCM)

<b>Loc ID:</b>	34502	<b>Rel Feat:</b>	CENTR
<b>Site Type:</b>	Fuel user/Non-retail	<b>EI Datum:</b>	
<b>Contam Ind:</b>		<b>EI Resolut:</b>	
<b>Phone:</b>	8138795333	<b>EI Units:</b>	
<b>Operator:</b>	ALLEY & ALLEY,CHARTERED	<b>Map Src:</b>	1999 doqs
<b>Next action:</b>		<b>Map Scale:</b>	4053
<b>Fin Respon:</b>		<b>Coord Acc:</b>	4
<b>Office:</b>	SWD	<b>Alb East:</b>	552181.58
<b>OOIC:</b>	FACILITY	<b>Alb North:</b>	439082.91000000003
<b>Col Meth:</b>	DPHO	<b>Datum:</b>	HARN
<b>Col Name:</b>	DAVIS_B	<b>Elevation:</b>	
<b>Col Date:</b>	7/6/2005	<b>Lat DD:</b>	27
<b>Col Prog:</b>	TANKS-PETROLEUM CONTAMINATION	<b>Lat MM:</b>	56
<b>Ver Meth:</b>	DPHO	<b>Lat SS:</b>	
<b>Ver Name:</b>	DAVIS_B	<b>Long DD:</b>	82

Map Key	Number of Records	Direction	Distance (mi/ft)	Elev/Diff (ft)	Site	DB
<b>Ver Prog:</b>	TANKS-PETROLEUM CONTAMINATION			<b>Long MM:</b>	27	
<b>Ver Date:</b>	7/6/2005			<b>Long SS:</b>		
<b>Object ID:</b>	34502					
<b>Col Aff:</b>	DEPARTMENT OF ENVIRONMENTAL PR					
<b>Ver Aff:</b>	DEPARTMENT OF ENVIRONMENTAL PR					
<b>Documents:</b>	https://prodenv.dep.state.fl.us/DepNexus/public/electronic-documents/8841244/gis-facility!search					

**FDEP - Storage Tank Contamination Monitoring (STCM) Details**

**Name:** Alley & Alley Chartered  
205 N Brush St  
Tampa, FL 33602- 4103

**LL Method:** DPHO - Unverified

**Account Owner:** Alley & Alley Chartered

**Contact:** Alley & Alley,Chartered

**Phone:** 813-879-5333

**District:** SWD

**County 1:** 29 - Hillsborough

**Latitude:** 27:56:56.2300

**Longitude:** 82:27:00.8300

**FDEP - Registered Tanks from Storage Tank Contamination Monitoring (STCM) Details**

**Tank No:** 1

**Size:** 500

**Content:** Unleaded Gas

**Installed:** 07/01/1956

**Placement:** UNDER

**Status:** Removed from Site

**Construction:**

**Piping:**

**Monitoring:**

<a href="#">311</a>	7 of 7	W	0.00 / 0.00	16.32 / 5	ALLEY & ALLEY CHARTERED 205 N BRUSH ST TAMPA FL	DWM CONTAM
---------------------	--------	---	----------------	--------------	---	------------

<b>Program Area:</b>		<b>Method:</b>	
<b>Site ID:</b>	8841244	<b>Datum:</b>	
<b>District:</b>	SWD	<b>Related Party ID:</b>	
<b>Site Status:</b>		<b>Primary RP Role:</b>	
<b>Facility ID:</b>		<b>RP Begin Date:</b>	
<b>Section:</b>		<b>RP Address1:</b>	
<b>Township:</b>		<b>RP Address2:</b>	
<b>County:</b>	Hillsborough	<b>RP City:</b>	
<b>Range:</b>		<b>RP State:</b>	
<b>Facility Type:</b>		<b>RP Zip5:</b>	
<b>Rank:</b>		<b>RP Zip4:</b>	
<b>Operator:</b>		<b>RP Phone:</b>	
<b>Phone:</b>		<b>RP Extension:</b>	
<b>Name Changed:</b>		<b>Rp Bad Addr Ind:</b>	

Map Key	Number of Records	Direction	Distance (mi/ft)	Elev/Diff (ft)	Site	DB
---------	-------------------	-----------	------------------	----------------	------	----

**Addr Changed:**  
**Contact:**  
**Facility Type:** C - Fuel user/Non-retail

**RP Name:**

**Program Details**

<b>Facility Status:</b>		<b>Staff Assigned:</b>	
<b>Offsite Contam:</b>		<b>Priority:</b>	
<b>Priority Score:</b>		<b>Score Effective Dt:</b>	
<b>Project Coordinato:</b>		<b>Score When Ranked:</b>	
<b>Program Eligible:</b>		<b>District:</b>	
<b>Ineligible:</b>		<b>Datum:</b>	0
<b>Program Area:</b>	PETROLEUM	<b>Method:</b>	UNVR
<b>Site Manager:</b>	-	<b>Lat DD:</b>	27
<b>Discharge Date:</b>	12/14/1988	<b>Lat MM:</b>	56
<b>Discharge Eligibil:</b>	E	<b>Lat SS:</b>	
<b>Eligibility Program:</b>	EDI	<b>Long DD:</b>	82
<b>Cleanup Status:</b>	CLOSED-STCM	<b>Long MM:</b>	27
<b>Closure Type:</b>	NFA	<b>Long SS:</b>	6
<b>Closure Date:</b>	11/18/2011		

<a href="#">312</a>	1 of 1	W	0.00 / 0.00	16.95 / 6	<b>DOWNTOWN PARKING GARAGE 1001 E WASHINGTON ST TAMPA FL 33602</b>	<a href="#">FINDS/FRS</a>
---------------------	--------	---	----------------	--------------	--	---------------------------

**Registry ID:** 110020740769  
**FIPS Code:** 12057  
**HUC Code:** 03100206  
**Site Type Name:** STATIONARY  
**Location Description:**  
**Supplemental Location:**  
**Create Date:** 01-MAR-05  
**Update Date:** 05-MAR-13  
**Interest Types:** ICIS-NPDES NON-MAJOR, STATE MASTER, STORM WATER CONSTRUCTION  
**SIC Codes:**  
**SIC Code Descriptions:**  
**NAICS Codes:**  
**NAICS Code Descriptions:**  
**Conveyor:** FRS-GEOCODE  
**Federal Facility Code:**  
**Federal Agency Name:**  
**Tribal Land Code:**  
**Tribal Land Name:**  
**Congressional Dist No:** 11  
**Census Block Code:** 120570051011139  
**EPA Region Code:** 04  
**County Name:** HILLS  
**US/Mexico Border Ind:**  
**Latitude:** 27.94834  
**Longitude:** -82.45101  
**Reference Point:** CENTER OF A FACILITY OR STATION

Map Key	Number of Records	Direction	Distance (mi/ft)	Elev/Diff (ft)	Site	DB
---------	-------------------	-----------	------------------	----------------	------	----

**Coord Collection Method:** ADDRESS MATCHING-HOUSE NUMBER  
**Accuracy Value:** 30  
**Datum:** NAD83  
**Source:**  
**Facility Detail Rprt URL:** [https://ofmpub.epa.gov/frs\\_public2/fii\\_query\\_detail.disp\\_program\\_facility?p\\_registry\\_id=110020740769](https://ofmpub.epa.gov/frs_public2/fii_query_detail.disp_program_facility?p_registry_id=110020740769)  
**Program Acronyms:**  
 FDM:16056, NPDES:FLR10Y577

<a href="#">313</a>	1 of 2	W	0.00 / 0.00	16.33 / 5	HILLSBOROUGH CNTY-HEALTH DEPT 309 N BRUSH ST TAMPA FL 33602	UST
---------------------	--------	---	-------------	-----------	---	-----

<b>Facility ID:</b>	8624952	<b>County:</b>	HILLSBOROUGH
<b>Facility Status:</b>	CLOSED	<b>Lat/Long Method:</b>	UNVR
<b>Facility Type:</b>	I	<b>Lat DD:</b>	27
<b>Type Desc:</b>	County Government	<b>Lat MM:</b>	56
<b>Facility Phone:</b>	8132726900	<b>Lat SS:</b>	56
<b>Dep Co:</b>	P	<b>Long DD:</b>	82
<b>Owner ID:</b>	10074	<b>Long MM:</b>	27
<b>Owner Phone:</b>	8133071017	<b>Long SS:</b>	7
<b>Owner:</b>	HILLSBOROUGH CNTY BOCC		
<b>Owner Address1:</b>	PO BOX 1110		
<b>Owner Address2:</b>	ATTN: FACILITIES MGMT		
<b>Owner City:</b>	TAMPA		
<b>Owner State:</b>	FL		
<b>Owner Zip 5:</b>	33601		
<b>Contact:</b>	LAURA SINGER		
<b>Source:</b>	Tank Facility - All Locations and Tank Information; Tank Facility - All Locations and Owner Information		
<b>Oculus Docs Inventory URL:</b>	<a href="https://eriservice7.ecologeris.com/ErisExt/flo/ocure.ashx?ID=8624952&amp;CAT=11">https://eriservice7.ecologeris.com/ErisExt/flo/ocure.ashx?ID=8624952&amp;CAT=11</a>		
<b>Information Portal Fac URL:</b>	<a href="http://prodenv.dep.state.fl.us/DepNexus/public/facilitysearch?pagination=true&amp;facility.id=8624952">http://prodenv.dep.state.fl.us/DepNexus/public/facilitysearch?pagination=true&amp;facility.id=8624952</a>		
<b>Information Portal Doc URL:</b>	<a href="http://prodenv.dep.state.fl.us/DepNexus/public/electronic-documents/8624952/facility!search">http://prodenv.dep.state.fl.us/DepNexus/public/electronic-documents/8624952/facility!search</a>		

**Tank Information**

<b>Tank ID:</b>	1	<b>Capacity:</b>	5200
<b>Tank Status:</b>	A - CLOSED IN PLACE	<b>Substance:</b>	G - Emerg Generator Diesel
<b>Status Date:</b>	01-DEC-1995	<b>Placement:</b>	UNDERGROUND
<b>Installation Date:</b>	01-JUL-1967	<b>Tank Vessel Indic:</b>	TANK
<b>Tank Desc:</b>			

<a href="#">313</a>	2 of 2	W	0.00 / 0.00	16.33 / 5	HILLSBOROUGH CNTY-HEALTH DEPT 309 N BRUSH ST TAMPA FL 33602	STCS
---------------------	--------	---	-------------	-----------	---	------

<b>Facility ID:</b>	8624952	<b>Zip5 (Open Data):</b>	33602
<b>Type:</b>	I - County Government	<b>CountyID(OpenData):</b>	29
<b>Status:</b>	Closed	<b>County (Open Data):</b>	HILLSBOROUGH
<b>County:</b>	HILLSBOROUGH	<b>Contam (Map):</b>	



Map Key	Number of Records	Direction	Distance (mi/ft)	Elev/Diff (ft)	Site	DB
<b>Fac Stat(OpenData):</b>	CLOSED				<b>Fac Type (Map):</b>	County Government
<b>Fac Code(OpenData):</b>	I				<b>Fac Stat (Map):</b>	CLOSED
<b>Fac Type(OpenData):</b>	County Government				<b>Status (Map):</b>	REVIEWED
<b>Clnup Cd(OpenData):</b>					<b>City (Map):</b>	TAMPA
<b>Clnup Dt(OpenData):</b>					<b>County (Map):</b>	29
<b>Status (Open Data):</b>	REVIEWED				<b>Zip5 (Map):</b>	33602
<b>City (Open Data):</b>	TAMPA				<b>Zip4 (Map):</b>	4105
<b>Fac Name(Open Data):</b>	HILLSBOROUGH CNTY-HEALTH DEPT					
<b>Address (Open Data):</b>	309 N BRUSH ST					
<b>Fac Cleanup Stat(Open Data):</b>						
<b>Name (Map):</b>	HILLSBOROUGH CNTY-HEALTH DEPT					
<b>Address (Map):</b>	309 N BRUSH ST					

**FDEP Storage Tank Monitoring Open Data Details**

<b>Object ID:</b>	15996	<b>Map Src:</b>	1999 doqs
<b>X:</b>	-82.450688816257	<b>Map Scale:</b>	5000
<b>Y:</b>	27.949612200441	<b>Elevation:</b>	
<b>Regulated:</b>	NO	<b>EI Datum:</b>	
<b>Col Meth:</b>	DPHO	<b>EI Resolut:</b>	
<b>Col Name:</b>	BERNHARD_K	<b>EI Units:</b>	
<b>Col Date:</b>	2006/07/13 11:33:52+00	<b>ALB East:</b>	552135.52
<b>Col Prog:</b>	TANKS-PETROLEUM CONTAMINATION	<b>ALB North:</b>	439154.71
<b>Ver Meth:</b>	DPHO	<b>Loc ID:</b>	36190
<b>Ver Name:</b>	BERNHARD_K	<b>Lat DD:</b>	27
<b>Ver Prog:</b>	TANKS-PETROLEUM CONTAMINATION	<b>Lat MM:</b>	56
<b>Ver Date:</b>	2006/07/13 11:33:52+00	<b>Lat SS:</b>	
<b>OOIC:</b>	FACILITY	<b>Long DD:</b>	82
<b>Rel Feat:</b>	APPRX	<b>Long MM:</b>	27
<b>Datum:</b>	HARN	<b>Long SS:</b>	
<b>Coord Acc:</b>	4		
<b>Col Aff:</b>	DEPARTMENT OF ENVIRONMENTAL PROTECTION		
<b>Ver Aff:</b>	DEPARTMENT OF ENVIRONMENTAL PROTECTION		
<b>Direct:</b>			
<b>Documents:</b>	<a href="https://prodenv.dep.state.fl.us/DepNexus/public/electronic-documents/8624952/gis-facility!search">https://prodenv.dep.state.fl.us/DepNexus/public/electronic-documents/8624952/gis-facility!search</a>		

**FDEP Open Data - Storage Tank Contamination Monitoring (STCM)**

<b>Loc ID:</b>	36190	<b>Rel Feat:</b>	APPRX
<b>Site Type:</b>	County Government	<b>EI Datum:</b>	
<b>Contam Ind:</b>		<b>EI Resolut:</b>	
<b>Phone:</b>	8132726900	<b>EI Units:</b>	
<b>Operator:</b>	ED DANIELS	<b>Map Src:</b>	1999 doqs
<b>Next action:</b>	PLACARD 29-AUG-95	<b>Map Scale:</b>	5000
<b>Fin Respon:</b>		<b>Coord Acc:</b>	4
<b>Office:</b>	SWD	<b>Alb East:</b>	552135.52
<b>OOIC:</b>	FACILITY	<b>Alb North:</b>	439154.71
<b>Col Meth:</b>	DPHO	<b>Datum:</b>	HARN
<b>Col Name:</b>	BERNHARD_K	<b>Elevation:</b>	
<b>Col Date:</b>	7/13/2006	<b>Lat DD:</b>	27

Map Key	Number of Records	Direction	Distance (mi/ft)	Elev/Diff (ft)	Site	DB
<b>Col Prog:</b>	TANKS-PETROLEUM CONTAMINATION			<b>Lat MM:</b>	56	
<b>Ver Meth:</b>	DPHO			<b>Lat SS:</b>		
<b>Ver Name:</b>	BERNHARD_K			<b>Long DD:</b>	82	
<b>Ver Prog:</b>	TANKS-PETROLEUM CONTAMINATION			<b>Long MM:</b>	27	
<b>Ver Date:</b>	7/13/2006			<b>Long SS:</b>		
<b>Object ID:</b>	36190					
<b>Col Aff:</b>	DEPARTMENT OF ENVIRONMENTAL PROTECTION					
<b>Ver Aff:</b>	DEPARTMENT OF ENVIRONMENTAL PROTECTION					
<b>Documents:</b>	https://prodenv.dep.state.fl.us/DepNexus/public/electronic-documents/8624952/gis-facility!search					

**FDEP - Storage Tank Contamination Monitoring (STCM) Details**

**Name:** Hillsborough Cnty-Health Dept  
309 N Brush St  
Tampa, FL 33602- 4105

**LL Method:** DPHO - Unverified

**Account Owner:** Hillsborough Cnty Bocc

**Contact:** Ed Daniels

**Phone:** 813-272-6900

**District:** SWD

**County 1:** 29 - Hillsborough

**Latitude:** 27:56:58.5853

**Longitude:** 82:27:02.4675

**FDEP - Registered Tanks from Storage Tank Contamination Monitoring (STCM) Details**

**Tank No:** 1

**Size:** 5200

**Content:** Emerg Generator Diesel

**Installed:** 07/01/1967

**Placement:** UNDER

**Status:** Closed In Place

**Construction:**

**Piping:**

**Monitoring:**

<a href="#">314</a>	1 of 8	W	0.00 / 0.00	15.54 / 4	KAL-MAR CONSTRUCTION INC 908 E EUNICE ST TAMPA FL 33602-5528	LST
---------------------	--------	---	-------------	-----------	--	-----

<b>Facility ID:</b>	8627640	<b>Datum:</b>	0
<b>Facility Status:</b>	CLOSED	<b>Lat DD:</b>	27
<b>Facility Type:</b>	C - Fuel user/Non-retail	<b>Lat MM:</b>	56
<b>Score:</b>	10	<b>Lat SS:</b>	40.0077
<b>Score Effective Date:</b>	07/26/2011	<b>Long DD:</b>	82
<b>Score when Ranked:</b>		<b>Long MM:</b>	27
<b>Rank:</b>		<b>Long SS:</b>	2.3282
<b>Operator:</b>	KAL-MAR CONSTRUCTION INC	<b>Facility T (Map):</b>	Fuel user/Non-retail
<b>Prim Related Party:</b>	11677	<b>Facility S (Map):</b>	CLOSED
<b>Primary RP Role:</b>	ACCOUNT OWNER	<b>County (Map):</b>	HILLSBOROUGH
<b>RP Begin Date:</b>	11/05/1986	<b>Collection (Map):</b>	DPHO

Map Key	Number of Records	Direction	Distance (mi/ft)	Elev/Diff (ft)	Site	DB
Phone:	(813)223-4219				Collector (Map):	BERNHARD_K
Name Changed:					Collecti 1 (Map):	7/18/2006
Address Changed:					Datum (Map):	HARN
Section:					Rel Feat (Map):	APPRX
Township:					Geometry (Map):	
Range:					Lat DD (Map):	27
District:	SWD				Lat MM (Map):	56
County:	HILLSBOROUGH				Lat SS (Map):	
County No:	29				Long DD (Map):	82
Feature:					Long MM (Map):	27
Method:	UNVR				Long SS (Map):	
RP Name:		KAL MAR CONSTRUCTION INC				
RP Address1:		PO BOX 1371				
RP Address2:						
RP City:		TAMPA				
RP State:		FL				
RP Zip5:		33601				
RP Zip4:		1371				
Contact:		LENNON MARTIN				
RP Phone:		(813)223-4219				
RP Phone Ext.:						
RP Bad Addr Ind:		No				
Facility Name (Map):		KAL-MAR CONSTRUCTION INC				
Address (Map):		908 E EUNICE ST				
City (Map):		TAMPA				
Zip5 (Map):		33602				
Document L (Map):		<a href="https://prodenv.dep.state.fl.us/DepNexus/public/electronic-documents/8627640/facility!search">https://prodenv.dep.state.fl.us/DepNexus/public/electronic-documents/8627640/facility!search</a>				
Oculus Docs Inventory:		<a href="https://erisservice7.ecologeris.com/ErisExt/flo/ocure.ashx?ID=8627640&amp;CAT=11">https://erisservice7.ecologeris.com/ErisExt/flo/ocure.ashx?ID=8627640&amp;CAT=11</a>				
Information Portal Fac URL:		<a href="http://prodenv.dep.state.fl.us/DepNexus/public/facilitysearch?pagination=true&amp;facility.id=8627640">http://prodenv.dep.state.fl.us/DepNexus/public/facilitysearch?pagination=true&amp;facility.id=8627640</a>				
Information Portal Doc URL:		<a href="http://prodenv.dep.state.fl.us/DepNexus/public/electronic-documents/8627640/facility!search">http://prodenv.dep.state.fl.us/DepNexus/public/electronic-documents/8627640/facility!search</a>				
Source:		DEP; Storage Tanks & Contamination Monitoring, Discharge Info.; FDEP Open Data, Petroleum Contamination Monitoring (PCTS) Discharges (Map)				

#### Discharge Cleanup Summary

Discharge Date:	08/10/2010
Cleanup Required:	R - CLEANUP REQUIRED
Discharge Cleanup Status:	SRCR - SRCR COMPLETE
Discharge Cleanup Stat Date:	01/06/2016
Eligibility Indicator:	I - INELIGIBLE
Site Manager:	HEINTZ_C
Site Manager End Date:	12/06/2012
Tank Office:	PCLP29 - HILLSBOROUGH ENVIRONMENTAL PROTECTION COMMISSION

#### Contaminated Media

Contaminated Drinking Wells:	
Contaminated Mntring Wells:	NO
Contaminated Soil:	YES
Contaminated Surface Water:	NO
Contaminated Ground Water:	YES

Map Key	Number of Records	Direction	Distance (mi/ft)	Elev/Diff (ft)	Site	DB
---------	-------------------	-----------	------------------	----------------	------	----

**Pollutant:** P - Generic Gasoline  
**Other Description:**  
**Gallons Discharged:**

**Task Info**

<b>SA Task ID:</b>	87100	<b>SR Soil Treatment:</b>	
<b>SA Cleanup Resp:</b>	-	<b>SR Other Treatment:</b>	
<b>SA Actual Cost:</b>		<b>SR Alt Proc Rec:</b>	
<b>SA Complete Date:</b>		<b>RAP Task ID:</b>	
<b>SA Payment Date:</b>		<b>RAP Clean Resp ID:</b>	-
<b>SR Task ID:</b>		<b>RAP Actual Cost:</b>	
<b>SR Cleanup Resp:</b>	-	<b>RAP Complete Date:</b>	
<b>SR Actual Cost:</b>		<b>RAP Payment Date:</b>	
<b>SR Complete Date:</b>		<b>RAP Last Ord Appr:</b>	
<b>SR Payment Date:</b>		<b>RA Task ID:</b>	88425
<b>SR Oral Date:</b>		<b>RA Cleanup Resp:</b>	RP - RESPONSIBLE PARTY
<b>SR Written Date:</b>		<b>RA Yrs to Complete:</b>	0
<b>SR Soil Removal:</b>		<b>RA Actual Cost:</b>	
<b>SR Free Prod Rmvl:</b>		<b>Tank Office:</b>	PCLP29 - Hillsborough County
<b>SR Soil Ton Remove:</b>			
<b>SR Fund Elig Type:</b>	-		
<b>SA Fund Elig Type:</b>	-		
<b>RAP Fund Elig Type:</b>	-		
<b>RA Fund Elig Type:</b>	-		
<b>SR Alternate Procedure Status:</b>			
<b>SR Alt Procedure Status Dt:</b>			
<b>SR Alt Procedure Comment:</b>			
<b>SRC Action Type:</b>	SRCR - SITE REHABILITATION COMPLETION REPORT		
<b>SRC Submit Date:</b>	09-23-2015		
<b>SRC Review Date:</b>	10-21-2015		
<b>SRC Complete Status:</b>	A - APPROVED		
<b>SRC Comp Status Dt:</b>	10-19-2015		
<b>SRC Issue Date:</b>	01-06-2016		
<b>SRC Comments:</b>			

**Petroleum Cleanup PCT Facility Score**

**Related Party ID:** 11677  
**RP Contact:** LENNON MARTIN  
**Facility Cleanup Status:** CMPL - COMPLETED  
**Bad Address Indicator:** N

**Discharge Info (Map)**

<b>Discharge:</b>	59907	<b>Eligibility:</b>	INELIGIBLE
<b>Discharge 1:</b>	10-Aug-2010	<b>Eligibility 1:</b>	
<b>Discharge 2:</b>	10	<b>Report Pha:</b>	COMPLETED
<b>Discharge 3:</b>	SRCR	<b>Report Sub:</b>	COMPLETED
<b>General Cl:</b>	CLOSURE	<b>Report S 1:</b>	06-Jan-2016

Map Key	Number of Records	Direction	Distance (mi/ft)	Elev/Diff (ft)	Site	DB
---------	-------------------	-----------	------------------	----------------	------	----

Disch Clea: 06-Jan-2016 Staff Assi:  
 Tank Offic: HILLSBOROUGH ENVIRONMENTAL PROTECTION COMMISSION

**AST UST Discharges**

Dep Co:	P	Long SS:	3
CU Req:	R	CU Stat:	
Score:	00010	Stat Desc:	SRCR COMPLETE
Descrip:	CLEANUP REQUIRED	Fac Name:	KAL-MAR CONSTRUCTION INC
Discharge Date:	10-AUG-10	Fac Type:	C
Score Date:	26-JUL-2011	Type Desc:	Fuel user/Non-retail
Stat Date:	06-JAN-2016	Fac Addr:	908 E EUNICE ST
LL Meth:	UNVR	Fac City:	TAMPA
Lat DD:	27	Fac Zip:	33602
Lat MM:	56	County:	29
Lat SS:	38	Fac State:	CLOSED
Long DD:	82	Fac Phone:	8132234219
Long MM:	27		
Prg Dsec:			

**Ineligible Discharges**

Discharge Date: 08/10/2010  
 Score: 10  
 Current Status: CLOSED  
 Facility: KAL-MAR CONSTRUCTION INC  
 Address: 908 E EUNICE ST  
 City: TAMPA  
 Zip: 33602  
 County: HILLSBOROUGH  
 Owner: KAL MAR CONSTRUCTION INC  
 Owner Address: PO BOX 1371  
 Owncity: TAMPA  
 Owner State: FL  
 Owner Zip: 33601  
 Owner Phone: (813)223-4219  
 Owner Email:

<a href="#">314</a>	2 of 8	W	0.00 / 0.00	15.54 / 4	KAL-MAR CONSTRUCTION 908 E EUNICE ST TAMPA FL 33602
---------------------	--------	---	-------------	-----------	---

WELL SURVEILLANC

Facility ID:	8627640	County:	HILLSBOROUGH
Project ID:	SUPER	Longitude:	-82.450533
Req No:		Latitude:	27.944502
Loc ID:	253477	GPS Date:	7/6/2011 0:00:00
GPS ID:	253477	Datum:	
Type:	PETROLEUM	Software:	Risk_Solo_v2
Insp CHD:	PINELLAS	Streetside:	
HAE:	-18.55	Agency:	DOH
Loc Method:	DGPS - Differentially Corrected GPS		

Map Key	Number of Records	Direction	Distance (mi/ft)	Elev/Diff (ft)	Site	DB
<b>Insp F Name:</b>		Jamie				
<b>Insp L Name:</b>		Barnett				
<b>Comment:</b>		EVENT PARKING FOR STPETE TIMES FORUM				

<a href="#">314</a>	3 of 8	W	0.00 / 0.00	15.54 / 4	KAL-MAR CONSTRUCTION INC 908 EAST EUNICE STREET Tampa FL	DWM CONTAM
---------------------	--------	---	-------------	-----------	--	------------

<b>Program Area:</b>		<b>Method:</b>	
<b>Site ID:</b>	ERIC_6606	<b>Datum:</b>	
<b>District:</b>	SWD	<b>Related Party ID:</b>	
<b>Site Status:</b>		<b>Primary RP Role:</b>	
<b>Facility ID:</b>		<b>RP Begin Date:</b>	
<b>Section:</b>		<b>RP Address1:</b>	
<b>Township:</b>		<b>RP Address2:</b>	
<b>County:</b>	Hillsborough	<b>RP City:</b>	
<b>Range:</b>		<b>RP State:</b>	
<b>Facility Type:</b>		<b>RP Zip5:</b>	
<b>Rank:</b>		<b>RP Zip4:</b>	
<b>Operator:</b>		<b>RP Phone:</b>	
<b>Phone:</b>		<b>RP Extension:</b>	
<b>Name Changed:</b>		<b>Rp Bad Addr Ind:</b>	
<b>Addr Changed:</b>		<b>RP Name:</b>	
<b>Contact:</b>			
<b>Facility Type:</b>	-		

**Program Details**

<b>Facility Status:</b>		<b>Staff Assigned:</b>	
<b>Offsite Contam:</b>		<b>Priority:</b>	
<b>Priority Score:</b>		<b>Score Effective Dt:</b>	
<b>Project Coordinato:</b>		<b>Score When Ranked:</b>	
<b>Program Eligible:</b>		<b>District:</b>	
<b>Ineligible:</b>		<b>Datum:</b>	WGS84
<b>Program Area:</b>	RESPONSPARTY	<b>Method:</b>	DPHO
<b>Site Manager:</b>		<b>Lat DD:</b>	27
<b>Discharge Date:</b>	-	<b>Lat MM:</b>	56
<b>Discharge Eligibil:</b>	-	<b>Lat SS:</b>	
<b>Eligibility Progm:</b>	-	<b>Long DD:</b>	82
<b>Cleanup Status:</b>	Open-ERIC	<b>Long MM:</b>	27
<b>Closure Type:</b>	-	<b>Long SS:</b>	2.6951
<b>Closure Date:</b>	-		

<a href="#">314</a>	4 of 8	W	0.00 / 0.00	15.54 / 4	KAL-MAR CONSTRUCTION INC 908 E EUNICE ST TAMPA FL 33602	UST
---------------------	--------	---	-------------	-----------	---	-----

<b>Facility ID:</b>	8627640	<b>County:</b>	HILLSBOROUGH
<b>Facility Status:</b>	CLOSED	<b>Lat/Long Method:</b>	UNVR
<b>Facility Type:</b>	C	<b>Lat DD:</b>	27
<b>Type Desc:</b>	Fuel user/Non-retail	<b>Lat MM:</b>	56

Map Key	Number of Records	Direction	Distance (mi/ft)	Elev/Diff (ft)	Site	DB
<b>Facility Phone:</b>	8132234219				<b>Lat SS:</b> 38	
<b>Dep Co:</b>	P				<b>Long DD:</b> 82	
<b>Owner ID:</b>	11677				<b>Long MM:</b> 27	
<b>Owner Phone:</b>	8132234219				<b>Long SS:</b> 3	
<b>Owner:</b>	KAL MAR CONSTRUCTION INC					
<b>Owner Address1:</b>	PO BOX 1371					
<b>Owner Address2:</b>						
<b>Owner City:</b>	TAMPA					
<b>Owner State:</b>	FL					
<b>Owner Zip 5:</b>	33601					
<b>Contact:</b>	LENNON MARTIN					
<b>Source:</b>	Tank Facility - All Locations and Tank Information; Tank Facility - All Locations and Owner Information					
<b>Oculus Docs Inventory URL:</b>	https://erisservice7.ecologeris.com/ErisExt/flo/ocure.ashx?ID=8627640&CAT=11					
<b>Information Portal Fac URL:</b>	http://prodenv.dep.state.fl.us/DepNexus/public/facilitysearch?pagination=true&facility.id=8627640					
<b>Information Portal Doc URL:</b>	http://prodenv.dep.state.fl.us/DepNexus/public/electronic-documents/8627640/facility!search					

**Tank Information**

<b>Tank ID:</b>	2	<b>Capacity:</b>	550
<b>Tank Status:</b>	B - REMOVED FROM SITE	<b>Substance:</b>	K - Kerosene
<b>Status Date:</b>	28-FEB-1989	<b>Placement:</b>	UNDERGROUND
<b>Installation Date:</b>	01-SEP-1980	<b>Tank Vessel Indic:</b>	TANK
<b>Tank Desc:</b>			

**Tank Information**

<b>Tank ID:</b>	1	<b>Capacity:</b>	1000
<b>Tank Status:</b>	B - REMOVED FROM SITE	<b>Substance:</b>	B - Unleaded Gas
<b>Status Date:</b>	28-FEB-1989	<b>Placement:</b>	UNDERGROUND
<b>Installation Date:</b>	01-SEP-1980	<b>Tank Vessel Indic:</b>	TANK
<b>Tank Desc:</b>			

[314](#) 5 of 8 W 0.00 / 0.00 15.54 / 4 KAL-MAR CONSTRUCTION INC 908 E EUNICE ST TAMPA FL 33602 AST

<b>Facility ID:</b>	8627640	<b>County:</b>	HILLSBOROUGH
<b>Facility Status:</b>	CLOSED	<b>Lat/Long Method:</b>	UNVR
<b>Facility Type:</b>	C	<b>Lat DD:</b>	27
<b>Type Desc:</b>	Fuel user/Non-retail	<b>Lat MM:</b>	56
<b>Facility Phone:</b>	8132234219	<b>Lat SS:</b>	38
<b>Dep Co:</b>	P	<b>Long DD:</b>	82
<b>Owner ID:</b>	11677	<b>Long MM:</b>	27
<b>Owner Phone:</b>	8132234219	<b>Long SS:</b>	3
<b>Owner:</b>	KAL MAR CONSTRUCTION INC		
<b>Owner Address1:</b>	PO BOX 1371		
<b>Owner Address2:</b>			
<b>Owner City:</b>	TAMPA		
<b>Owner State:</b>	FL		
<b>Owner Zip 5:</b>	33601		
<b>Contact:</b>	LENNON MARTIN		

Map Key	Number of Records	Direction	Distance (mi/ft)	Elev/Diff (ft)	Site	DB
---------	-------------------	-----------	------------------	----------------	------	----

**Data Source:** Tank Facility - All Locations and Tank Information; Tank Facility - All Locations and Owner Information  
**Oculus Docs Inventory URL:** https://erisservice7.ecologeris.com/ErisExt/flo/ocure.ashx?ID=8627640&CAT=11  
**Information Portal Fac URL:** http://prodenv.dep.state.fl.us/DepNexus/public/facilitysearch?pagination=true&facility.id=8627640  
**Information Portal Doc URL:** http://prodenv.dep.state.fl.us/DepNexus/public/electronic-documents/8627640/facility!search

**Tank Information**

<b>Tank ID:</b>	2R1	<b>Tank Desc:</b>	
<b>Tank Status:</b>	B - REMOVED FROM SITE	<b>Capacity:</b>	550
<b>Status Date:</b>	01-JUN-1995	<b>Placement:</b>	ABOVEGROUND
<b>Installation Date:</b>	01-FEB-1989	<b>Tank Vessel Indic:</b>	TANK
<b>Content Desc:</b>	K - Kerosene		

**Tank Information**

<b>Tank ID:</b>	1R1	<b>Tank Desc:</b>	
<b>Tank Status:</b>	B - REMOVED FROM SITE	<b>Capacity:</b>	1000
<b>Status Date:</b>	01-JUN-1995	<b>Placement:</b>	ABOVEGROUND
<b>Installation Date:</b>	01-FEB-1989	<b>Tank Vessel Indic:</b>	TANK
<b>Content Desc:</b>	B - Unleaded Gas		

<a href="#">314</a>	6 of 8	W	0.00 / 0.00	15.54 / 4	KAL-MAR CONSTRUCTION INC 908 EAST EUNICE STREET Tampa FL 33602	ERIC
---------------------	--------	---	-------------	-----------	--	------

<b>Eric ID:</b>	ERIC_6606	<b>Offste Contami Key:</b>	NOCONTAM
<b>Site Status:</b>	OPEN	<b>Se Anno Cad Data:</b>	
<b>Source Facility ID:</b>	8627640	<b>State:</b>	FL
<b>District:</b>	SWD	<b>County Name:</b>	Hillsborough
<b>WMD:</b>	SWFWMD	<b>County ID:</b>	29
<b>ICR Indicator:</b>	YES	<b>X:</b>	-82.4507520378182
<b>Discharge Date:</b>		<b>Y:</b>	27.9443541725581
<b>Method ID:</b>	DPHO	<b>Lat DD:</b>	27
<b>Object of Interest:</b>	FACIL	<b>Lat MM:</b>	56
<b>Proximit to Object:</b>	APPRX	<b>Lat SS:</b>	
<b>Collector Username:</b>	WILLIAMS_CA	<b>Long DD:</b>	82
<b>Collect Date:</b>	2022/03/17 00:00:00+00	<b>Long MM:</b>	27
<b>Map Source:</b>		<b>Long SS:</b>	
<b>Map Source Scale:</b>		<b>Gis Albx:</b>	552137.12765
<b>Intrpolation Scale:</b>		<b>Gis Alby:</b>	438571.036957
<b>Coord Accuracy ID:</b>	4	<b>Datum ID:</b>	WGS84
<b>Site Phase Dsc:</b>	Phase 4 - Design Implementation	<b>Geometry:</b>	
<b>Site Name:</b>	KAL-MAR CONSTRUCTION INC		
<b>Documents:</b>	https://prodenv.dep.state.fl.us/DepNexus/public/electronic-documents/ERIC_6606/gis-facility!search		

**Program Details**

<b>Program:</b>	Petroleum Restoration Program
<b>Program Type:</b>	PETROLEUM
<b>Program Status:</b>	COMPLETEWITHCOND



Map Key	Number of Records	Direction	Distance (mi/ft)	Elev/Diff (ft)	Site	DB
---------	-------------------	-----------	------------------	----------------	------	----

Site Manager:

Program Details

Program: Responsible Party Cleanup  
 Program Type: RESPONSPARTY  
 Program Status: COMPLETEWITHCOND  
 Site Manager:

<a href="#">314</a>	7 of 8	W	0.00 / 0.00	15.54 / 4	KAL-MAR CONSTRUCTION INC 908 E EUNICE ST TAMPA FL 33602	STCS
---------------------	--------	---	-------------	-----------	---	------

<b>Facility ID:</b>	8627640	<b>Zip5 (Open Data):</b>	33602
<b>Type:</b>	C - Fuel User/Non-Retail	<b>CountyID(OpenData):</b>	29
<b>Status:</b>	Closed	<b>County (Open Data):</b>	HILLSBOROUGH
<b>County:</b>	HILLSBOROUGH	<b>Contam (Map):</b>	
<b>Fac Stat(OpenData):</b>	CLOSED	<b>Fac Type (Map):</b>	Fuel user/Non-retail
<b>Fac Code(OpenData):</b>	C	<b>Fac Stat (Map):</b>	CLOSED
<b>Fac Type(OpenData):</b>	Fuel user/Non-retail	<b>Status (Map):</b>	REVIEWED
<b>Clnup Cd(OpenData):</b>	CMPL	<b>City (Map):</b>	TAMPA
<b>Clnup Dt(OpenData):</b>	2016/01/05 18:15:35+00	<b>County (Map):</b>	29
<b>Status (Open Data):</b>	REVIEWED	<b>Zip5 (Map):</b>	33602
<b>City (Open Data):</b>	TAMPA	<b>Zip4 (Map):</b>	5528
<b>Fac Name(Open Data):</b>	KAL-MAR CONSTRUCTION INC		
<b>Address (Open Data):</b>	908 E EUNICE ST		
<b>Fac Cleanup Stat(Open Data):</b>	COMPLETED		
<b>Name (Map):</b>	KAL-MAR CONSTRUCTION INC		
<b>Address (Map):</b>	908 E EUNICE ST		

FDEP Storage Tank Monitoring Open Data Details

<b>Object ID:</b>	17538	<b>Map Src:</b>	1999 doqs
<b>X:</b>	-82.4506501216348	<b>Map Scale:</b>	5000
<b>Y:</b>	27.9444517547519	<b>Elevation:</b>	
<b>Regulated:</b>	NO	<b>El Datum:</b>	
<b>Col Meth:</b>	DPHO	<b>El Resolut:</b>	
<b>Col Name:</b>	BERNHARD_K	<b>El Units:</b>	
<b>Col Date:</b>	2006/07/18 14:12:46+00	<b>ALB East:</b>	552146.63
<b>Col Prog:</b>	TANKS-PETROLEUM CONTAMINATION	<b>ALB North:</b>	438582.3
<b>Ver Meth:</b>	DPHO	<b>Loc ID:</b>	35142
<b>Ver Name:</b>	BERNHARD_K	<b>Lat DD:</b>	27
<b>Ver Prog:</b>	TANKS-PETROLEUM CONTAMINATION	<b>Lat MM:</b>	56
<b>Ver Date:</b>	2006/07/18 14:12:46+00	<b>Lat SS:</b>	
<b>OOIC:</b>	FACILITY	<b>Long DD:</b>	82
<b>Rel Feat:</b>	APPRX	<b>Long MM:</b>	27
<b>Datum:</b>	HARN	<b>Long SS:</b>	
<b>Coord Acc:</b>	4		
<b>Col Aff:</b>	DEPARTMENT OF ENVIRONMENTAL PROTECTION		
<b>Ver Aff:</b>	DEPARTMENT OF ENVIRONMENTAL PROTECTION		
<b>Direct:</b>			

Map Key	Number of Records	Direction	Distance (mi/ft)	Elev/Diff (ft)	Site	DB
---------	-------------------	-----------	------------------	----------------	------	----

**Documents:** <https://prodenv.dep.state.fl.us/DepNexus/public/electronic-documents/8627640/gis-facility!search>

**FDEP Open Data - Storage Tank Contamination Monitoring (STCM)**

<b>Loc ID:</b>	35142	<b>Rel Feat:</b>	APPRX
<b>Site Type:</b>	Fuel user/Non-retail	<b>EI Datum:</b>	
<b>Contam Ind:</b>		<b>EI Resolut:</b>	
<b>Phone:</b>	8132234219	<b>EI Units:</b>	
<b>Operator:</b>	KAL-MAR CONSTRUCTION INC	<b>Map Src:</b>	1999 doqs
<b>Next action:</b>	INVOICE 31-MAY-95	<b>Map Scale:</b>	5000
<b>Fin Respon:</b>		<b>Coord Acc:</b>	4
<b>Office:</b>	SWD	<b>Alb East:</b>	552146.63
<b>OOIC:</b>	FACILITY	<b>Alb North:</b>	438582.3
<b>Col Meth:</b>	DPHO	<b>Datum:</b>	HARN
<b>Col Name:</b>	BERNHARD_K	<b>Elevation:</b>	
<b>Col Date:</b>	7/18/2006	<b>Lat DD:</b>	27
<b>Col Prog:</b>	TANKS-PETROLEUM CONTAMINATION	<b>Lat MM:</b>	56
<b>Ver Meth:</b>	DPHO	<b>Lat SS:</b>	
<b>Ver Name:</b>	BERNHARD_K	<b>Long DD:</b>	82
<b>Ver Prog:</b>	TANKS-PETROLEUM CONTAMINATION	<b>Long MM:</b>	27
<b>Ver Date:</b>	7/18/2006	<b>Long SS:</b>	
<b>Object ID:</b>	35142		

**Col Aff:** DEPARTMENT OF ENVIRONMENTAL PROTECTION  
**Ver Aff:** DEPARTMENT OF ENVIRONMENTAL PROTECTION  
**Documents:** <https://prodenv.dep.state.fl.us/DepNexus/public/electronic-documents/8627640/gis-facility!search>

**FDEP - Storage Tank Contamination Monitoring (STCM) Details**

**Name:** Kal-Mar Construction Inc  
908 E Eunice St  
Tampa, FL 33602- 5528  
**LL Method:** DPHO - Unverified  
**Account Owner:** Kal Mar Construction Inc  
**Contact:** Kal-Mar Construction Inc  
**Phone:** 813-223-4219  
**District:** SWD  
**County 1:** 29 - Hillsborough  
**Latitude:** 27:56:40.0077  
**Longitude:** 82:27:02.3282

**FDEP - Registered Tanks from Storage Tank Contamination Monitoring (STCM) Details**

**Tank No:** 1  
**Size:** 1000  
**Content:** Unleaded Gas  
**Installed:** 09/01/1980  
**Placement:** UNDER  
**Status:** Removed from Site  
**Construction:**  
**Piping:**

Map Key	Number of Records	Direction	Distance (mi/ft)	Elev/Diff (ft)	Site	DB
---------	-------------------	-----------	------------------	----------------	------	----

Monitoring:

**FDEP - Registered Tanks from Storage Tank Contamination Monitoring (STCM) Details**

**Tank No:** 2  
**Size:** 550  
**Content:** Kerosene  
**Installed:** 09/01/1980  
**Placement:** UNDER  
**Status:** Removed from Site  
**Construction:**  
**Piping:**  
**Monitoring:**

**FDEP - Registered Tanks from Storage Tank Contamination Monitoring (STCM) Details**

**Tank No:** 1R1  
**Size:** 1000  
**Content:** Unleaded Gas  
**Installed:** 02/01/1989  
**Placement:** ABOVE  
**Status:** Removed from Site  
**Construction:**  
**Piping:**  
**Monitoring:**

**FDEP - Registered Tanks from Storage Tank Contamination Monitoring (STCM) Details**

**Tank No:** 2R1  
**Size:** 550  
**Content:** Kerosene  
**Installed:** 02/01/1989  
**Placement:** ABOVE  
**Status:** Removed from Site  
**Construction:**  
**Piping:**  
**Monitoring:**

<a href="#">314</a>	8 of 8	W	0.00 / 0.00	15.54 / 4	KAL-MAR CONSTRUCTION INC 908 E EUNICE ST TAMPA FL	DWM CONTAM
---------------------	--------	---	-------------	-----------	---	------------

<b>Program Area:</b>		<b>Method:</b>
<b>Site ID:</b>	8627640	<b>Datum:</b>
<b>District:</b>	SWD	<b>Related Party ID:</b>
<b>Site Status:</b>		<b>Primary RP Role:</b>
<b>Facility ID:</b>		<b>RP Begin Date:</b>
<b>Section:</b>		<b>RP Address1:</b>
<b>Township:</b>		<b>RP Address2:</b>
<b>County:</b>	Hillsborough	<b>RP City:</b>

Map Key	Number of Records	Direction	Distance (mi/ft)	Elev/Diff (ft)	Site	DB
Range:					RP State:	
Facility Type:					RP Zip5:	
Rank:					RP Zip4:	
Operator:					RP Phone:	
Phone:					RP Extension:	
Name Changed:					Rp Bad Addr Ind:	
Addr Changed:					RP Name:	
Contact:						
Facility Type:		C - Fuel user/Non-retail				

**Program Details**

Facility Status:		Staff Assigned:	
Offsite Contam:		Priority:	
Priority Score:		Score Effective Dt:	
Project Coordinato:		Score When Ranked:	
Program Eligible:		District:	
Ineligible:		Datum:	0
Program Area:	PETROLEUM	Method:	UNVR
Site Manager:	-	Lat DD:	27
Discharge Date:	08/10/2010	Lat MM:	56
Discharge Eligibil:	I	Lat SS:	
Eligibility Progrm:	-	Long DD:	82
Cleanup Status:	CLOSED-STCM	Long MM:	27
Closure Type:	SRCR	Long SS:	3
Closure Date:	01/06/2016		

[315](#)    1 of 4    **W**    0.00 / 0.00    15.12 / 4    **ELI WITT CO**    **LST**  
**609 CUMBERLAND AVE**  
**TAMPA FL 33602**

Facility ID:	9101430	Datum:	0
Facility Status:	CLOSED	Lat DD:	27
Facility Type:	C - Fuel user/Non-retail	Lat MM:	56
Score:	74	Lat SS:	39.79
Score Effctve Date:	10/02/2019	Long DD:	82
Score when Ranked:	10	Long MM:	27
Rank:	8533	Long SS:	5.73
Operator:	ELI WITT CO	Facility T (Map):	Fuel user/Non-retail
Prim Related Party:	6485	Facility S (Map):	CLOSED
Primary RP Role:	ACCOUNT OWNER	County (Map):	HILLSBOROUGH
RP Begin Date:	04/01/1991	Collection (Map):	DPHO
Phone:	(813)623-6502	Collector (Map):	DAVIS_B
Name Changed:		Collecti 1 (Map):	7/19/2005
Address Changed:	01/30/2018	Datum (Map):	HARN
Section:	24	Rel Feat (Map):	CENTR
Township:	29S	Geometry (Map):	
Range:	18E	Lat DD (Map):	27
District:	SWD	Lat MM (Map):	56
County:	HILLSBOROUGH	Lat SS (Map):	
County No:	29	Long DD (Map):	82

<b>Map Key</b>	<b>Number of Records</b>	<b>Direction</b>	<b>Distance (mi/ft)</b>	<b>Elev/Diff (ft)</b>	<b>Site</b>	<b>DB</b>
<b>Feature:</b>					<b>Long MM (Map):</b>	27
<b>Method:</b>	UNVR				<b>Long SS (Map):</b>	
<b>RP Name:</b>		ELI WITT CO				
<b>RP Address1:</b>		609 CUMBERLAND PROPERTY LLC				
<b>RP Address2:</b>		1410 N FLORIDA AVE				
<b>RP City:</b>		TAMPA				
<b>RP State:</b>		FL				
<b>RP Zip5:</b>		33602				
<b>RP Zip4:</b>						
<b>Contact:</b>		GEORGE POLLACK				
<b>RP Phone:</b>		(813)623-6502				
<b>RP Phone Ext.:</b>						
<b>RP Bad Addr Ind:</b>		No				
<b>Facility Name (Map):</b>		ELI WITT CO				
<b>Address (Map):</b>		609 CUMBERLAND AVE				
<b>City (Map):</b>		TAMPA				
<b>Zip5 (Map):</b>		33602				
<b>Document L (Map):</b>		https://prodenv.dep.state.fl.us/DepNexus/public/electronic-documents/9101430/facility!search				
<b>Oculus Docs Inventory:</b>		https://eriservice7.ecologeris.com/ErisExt/flo/ocure.ashx?ID=9101430&CAT=11				
<b>Information Portal Fac URL:</b>		http://prodenv.dep.state.fl.us/DepNexus/public/facilitysearch?pagination=true&facility.id=9101430				
<b>Information Portal Doc URL:</b>		http://prodenv.dep.state.fl.us/DepNexus/public/electronic-documents/9101430/facility!search				
<b>Source:</b>		DEP; Storage Tanks & Contamination Monitoring, Discharge Info.; FDEP Open Data, Petroleum Contamination Monitoring (PCTS) Discharges (Map)				

**Discharge Cleanup Summary**

<b>Discharge Date:</b>	02/28/1991
<b>Cleanup Required:</b>	R - CLEANUP REQUIRED
<b>Discharge Cleanup Status:</b>	RA - RA ONGOING
<b>Discharge Cleanup Stat Date:</b>	12/21/2021
<b>Eligibility Indicator:</b>	E - ELIGIBLE
<b>Site Manager:</b>	DOWMAN_C
<b>Site Manager End Date:</b>	
<b>Tank Office:</b>	PCLP29 - HILLSBOROUGH ENVIRONMENTAL PROTECTION COMMISSION

**Contaminated Media**

<b>Contaminated Drinking Wells:</b>	0
<b>Contaminated Mntring Wells:</b>	NO
<b>Contaminated Soil:</b>	YES
<b>Contaminated Surface Water:</b>	NO
<b>Contaminated Ground Water:</b>	NO
<b>Pollutant:</b>	A - Leaded Gas
<b>Other Description:</b>	
<b>Gallons Discharged:</b>	

**Petroleum Cleanup Program Eligibility**

<b>Cleanup Program:</b>	A - ABANDONED TANK RESTORATION PROGRAM
<b>Eligibility Status:</b>	ELIGIBLE

Map Key	Number of Records	Direction	Distance (mi/ft)	Elev/Diff (ft)	Site	DB
---------	-------------------	-----------	------------------	----------------	------	----

**Task Info**

SA Task ID:	94946				SR Soil Treatment:	
SA Cleanup Resp:	-				SR Other Treatment:	
SA Actual Cost:					SR Alt Proc Rec:	
SA Complete Date:					RAP Task ID:	
SA Payment Date:					RAP Clean Resp ID:	-
SR Task ID:					RAP Actual Cost:	
SR Cleanup Resp:	-				RAP Complete Date:	
SR Actual Cost:					RAP Payment Date:	
SR Complete Date:					RAP Last Ord Appr:	
SR Payment Date:					RA Task ID:	
SR Oral Date:					RA Cleanup Resp:	-
SR Written Date:					RA Yrs to Complete:	
SR Soil Removal:					RA Actual Cost:	
SR Free Prod Rmvl:					Tank Office:	PCTM6 - Team 6
SR Soil Ton Remove:						
SR Fund Elig Type:	-					
SA Fund Elig Type:	-					
RAP Fund Elig Type:	-					
RA Fund Elig Type:	-					
SR Alternate Procedure Status:						
SR Alt Procedure Status Dt:						
SR Alt Procedure Comment:						
SRC Action Type:	-					
SRC Submit Date:						
SRC Review Date:						
SRC Complete Status:	-					
SRC Comp Status Dt:						
SRC Issue Date:						
SRC Comments:						

**Petroleum Cleanup Funding Cap Encumbrance to Date**

FCFS:	\$0.00
LPSPASM:	\$0.00
SPASM:	\$0.00
NPDES:	\$0.00
Utility 1 Time Payments:	\$0.00
All Wo Ta Co Pos Encumbered:	\$83,924.50
Wo Ta Co Pos Exclu from Cap:	\$0.00
Ttl Amnt Encumbered to Date:	\$83,924.50
Ttl Amnt Encumbered Towar:	\$83,924.50

**Petroleum Cleanup PCT Facility Score**

Related Party ID:	6485
RP Contact:	GEORGE POLLACK
Facility Cleanup Status:	ONGO - ONGOING

<b>Map Key</b>	<b>Number of Records</b>	<b>Direction</b>	<b>Distance (mi/ft)</b>	<b>Elev/Diff (ft)</b>	<b>Site</b>	<b>DB</b>
----------------	--------------------------	------------------	-------------------------	-----------------------	-------------	-----------

**Bad Address Indicator:** N

**Contract**

**Contractor:** TRIDENT TREATMENT & DEWATERING, LLC DBA MAS ENVIRONMENTAL, L  
**Score:** 74  
**Facility Name:** ELI WITT CO  
**Address:** 609 CUMBERLAND AVE  
**City:** TAMPA  
**ZIP:** 33602  
**District:** SWD  
**County ID:** 29  
**County:** HILLSBOROUGH

**Discharge Info (Map)**

<b>Discharge:</b>	19793	<b>Eligibility:</b>	ELIGIBLE
<b>Discharge 1:</b>	28-Feb-1991	<b>Eligibility 1:</b>	ATRP
<b>Discharge 2:</b>	74	<b>Report Pha:</b>	SR
<b>Discharge 3:</b>	RA	<b>Report Sub:</b>	SR
<b>General Cl:</b>	WORK UNDERWAY	<b>Report S 1:</b>	25-May-2022
<b>Disch Clea:</b>	21-Dec-2021	<b>Staff Assi:</b>	DOWMAN_C
<b>Tank Offic:</b>	HILLSBOROUGH ENVIRONMENTAL PROTECTION COMMISSION		

**Open Discharges**

**Program:** ATRP  
**Eligibility:** ELIGIBLE  
**Elig Letter Sent:** 07/16/1993  
**Discharge Date:** 02/28/1991  
**Score:** 74  
**Facility:** ELI WITT CO  
**Address:** 609 CUMBERLAND AVE  
**City:** TAMPA  
**State:** FL  
**Zip:** 33602  
**County ID:** 29  
**County:** HILLSBOROUGH

**AST UST Discharges**

<b>Dep Co:</b>	P	<b>Long SS:</b>	7
<b>CU Req:</b>	R	<b>CU Stat:</b>	
<b>Score:</b>	00074	<b>Stat Desc:</b>	RA ONGOING
<b>Descrip:</b>	CLEANUP REQUIRED	<b>Fac Name:</b>	ELI WITT CO
<b>Discharge Date:</b>	28-FEB-91	<b>Fac Type:</b>	C
<b>Score Date:</b>	02-OCT-2019	<b>Type Desc:</b>	Fuel user/Non-retail
<b>Stat Date:</b>	21-DEC-2021	<b>Fac Addr:</b>	609 CUMBERLAND AVE
<b>LL Meth:</b>	UNVR	<b>Fac City:</b>	TAMPA

Map Key	Number of Records	Direction	Distance (mi/ft)	Elev/Diff (ft)	Site	DB	
Lat DD:	27				Fac Zip:	33602	
Lat MM:	56				County:	29	
Lat SS:	29				Fac State:	CLOSED	
Long DD:	82				Fac Phone:	8136236502	
Long MM:	27						
Prg Dsec:		ABANDONED TANK RESTORATION PROGRAM					

**Eligible Discharges**

**Program:** ATRP  
**Current Status:** ACTIVE  
**Discharge Date:** 02/28/1991  
**Score:** 74  
**Facility:** ELI WITT CO  
**Address:** 609 CUMBERLAND AVE  
**City:** TAMPA  
**Zip:** 33602  
**County:** HILLSBOROUGH  
**Owner:** ELI WITT CO  
**Owner Address:** 609 CUMBERLAND PROPERTY LLC  
**Owner City:** TAMPA  
**Owner State:** FL  
**Owner Zip:** 33602  
**Owner Phone:** (813)623-6502  
**Owner Email:**

<a href="#">315</a>	2 of 4	W	0.00 / 0.00	15.12 / 4	ELI WITT CO 609 CUMBERLAND AVE TAMPA FL	DWM CONTAM
---------------------	--------	---	----------------	--------------	---	------------

<b>Program Area:</b>		<b>Method:</b>
<b>Site ID:</b>	9101430	<b>Datum:</b>
<b>District:</b>	SWD	<b>Related Party ID:</b>
<b>Site Status:</b>		<b>Primary RP Role:</b>
<b>Facility ID:</b>		<b>RP Begin Date:</b>
<b>Section:</b>		<b>RP Address1:</b>
<b>Township:</b>		<b>RP Address2:</b>
<b>County:</b>	Hillsborough	<b>RP City:</b>
<b>Range:</b>		<b>RP State:</b>
<b>Facility Type:</b>		<b>RP Zip5:</b>
<b>Rank:</b>		<b>RP Zip4:</b>
<b>Operator:</b>		<b>RP Phone:</b>
<b>Phone:</b>		<b>RP Extension:</b>
<b>Name Changed:</b>		<b>Rp Bad Addr Ind:</b>
<b>Addr Changed:</b>		<b>RP Name:</b>
<b>Contact:</b>		
<b>Facility Type:</b>	C - Fuel user/Non-retail	

**Program Details**

**Facility Status:** **Staff Assigned:**



Map Key	Number of Records	Direction	Distance (mi/ft)	Elev/Diff (ft)	Site	DB
---------	-------------------	-----------	------------------	----------------	------	----

<b>Offsite Contam:</b>					<b>Priority:</b>	
<b>Priority Score:</b>					<b>Score Effective Dt:</b>	
<b>Project Coordinato:</b>					<b>Score When Ranked:</b>	
<b>Program Eligible:</b>					<b>District:</b>	
<b>Ineligible:</b>					<b>Datum:</b>	0
<b>Program Area:</b>	PETROLEUM				<b>Method:</b>	UNVR
<b>Site Manager:</b>	DOWMAN_C				<b>Lat DD:</b>	27
<b>Discharge Date:</b>	02/28/1991				<b>Lat MM:</b>	56
<b>Discharge Eligibil:</b>	E				<b>Lat SS:</b>	
<b>Eligibility Progm:</b>	ATRP				<b>Long DD:</b>	82
<b>Cleanup Status:</b>	OPEN-STCM				<b>Long MM:</b>	27
<b>Closure Type:</b>	-				<b>Long SS:</b>	7
<b>Closure Date:</b>	-					

<a href="#">315</a>	3 of 4	W	0.00 / 0.00	15.12 / 4	ELI WITT CO 609 CUMBERLAND AVE TAMPA FL 33602	UST
---------------------	--------	---	-------------	-----------	---	-----

<b>Facility ID:</b>	9101430	<b>County:</b>	HILLSBOROUGH
<b>Facility Status:</b>	CLOSED	<b>Lat/Long Method:</b>	UNVR
<b>Facility Type:</b>	C	<b>Lat DD:</b>	27
<b>Type Desc:</b>	Fuel user/Non-retail	<b>Lat MM:</b>	56
<b>Facility Phone:</b>	8136236502	<b>Lat SS:</b>	29
<b>Dep Co:</b>	P	<b>Long DD:</b>	82
<b>Owner ID:</b>	6485	<b>Long MM:</b>	27
<b>Owner Phone:</b>	8136236502	<b>Long SS:</b>	7
<b>Owner:</b>	ELI WITT CO		
<b>Owner Address1:</b>	609 CUMBERLAND PROPERTY LLC		
<b>Owner Address2:</b>	1410 N FLORIDA AVE		
<b>Owner City:</b>	TAMPA		
<b>Owner State:</b>	FL		
<b>Owner Zip 5:</b>	33602		
<b>Contact:</b>	GEORGE POLLACK		
<b>Source:</b>	Tank Facility - All Locations and Tank Information; Tank Facility - All Locations and Owner Information		
<b>Oculus Docs Inventory URL:</b>	<a href="https://erisservice7.ecologeris.com/ErisExt/flo/ocure.ashx?ID=9101430&amp;CAT=11">https://erisservice7.ecologeris.com/ErisExt/flo/ocure.ashx?ID=9101430&amp;CAT=11</a>		
<b>Information Portal Fac URL:</b>	<a href="http://prodenv.dep.state.fl.us/DepNexus/public/facilitysearch?pagination=true&amp;facility.id=9101430">http://prodenv.dep.state.fl.us/DepNexus/public/facilitysearch?pagination=true&amp;facility.id=9101430</a>		
<b>Information Portal Doc URL:</b>	<a href="http://prodenv.dep.state.fl.us/DepNexus/public/electronic-documents/9101430/facility!search">http://prodenv.dep.state.fl.us/DepNexus/public/electronic-documents/9101430/facility!search</a>		

#### Tank Information

<b>Tank ID:</b>	5	<b>Capacity:</b>	1000
<b>Tank Status:</b>	B - REMOVED FROM SITE	<b>Substance:</b>	P - Generic Gasoline
<b>Status Date:</b>	31-MAR-1991	<b>Placement:</b>	UNDERGROUND
<b>Installation Date:</b>		<b>Tank Vessel Indic:</b>	TANK
<b>Tank Desc:</b>			

#### Tank Information

<b>Tank ID:</b>	6	<b>Capacity:</b>	2000
<b>Tank Status:</b>	B - REMOVED FROM SITE	<b>Substance:</b>	P - Generic Gasoline
<b>Status Date:</b>	31-MAR-1991	<b>Placement:</b>	UNDERGROUND

Map Key	Number of Records	Direction	Distance (mi/ft)	Elev/Diff (ft)	Site	DB
---------	-------------------	-----------	------------------	----------------	------	----

<b>Installation Date:</b>					<b>Tank Vessel Indic:</b>	TANK
<b>Tank Desc:</b>						

**Tank Information**

<b>Tank ID:</b>	3				<b>Capacity:</b>	2500
<b>Tank Status:</b>	B - REMOVED FROM SITE				<b>Substance:</b>	P - Generic Gasoline
<b>Status Date:</b>	31-MAR-1991				<b>Placement:</b>	UNDERGROUND
<b>Installation Date:</b>					<b>Tank Vessel Indic:</b>	TANK
<b>Tank Desc:</b>						

**Tank Information**

<b>Tank ID:</b>	2				<b>Capacity:</b>	2500
<b>Tank Status:</b>	B - REMOVED FROM SITE				<b>Substance:</b>	P - Generic Gasoline
<b>Status Date:</b>	31-MAR-1991				<b>Placement:</b>	UNDERGROUND
<b>Installation Date:</b>					<b>Tank Vessel Indic:</b>	TANK
<b>Tank Desc:</b>						

**Tank Information**

<b>Tank ID:</b>	4				<b>Capacity:</b>	1000
<b>Tank Status:</b>	B - REMOVED FROM SITE				<b>Substance:</b>	P - Generic Gasoline
<b>Status Date:</b>	31-MAR-1991				<b>Placement:</b>	UNDERGROUND
<b>Installation Date:</b>					<b>Tank Vessel Indic:</b>	TANK
<b>Tank Desc:</b>						

**Tank Information**

<b>Tank ID:</b>	1				<b>Capacity:</b>	2500
<b>Tank Status:</b>	B - REMOVED FROM SITE				<b>Substance:</b>	P - Generic Gasoline
<b>Status Date:</b>	31-MAR-1991				<b>Placement:</b>	UNDERGROUND
<b>Installation Date:</b>					<b>Tank Vessel Indic:</b>	TANK
<b>Tank Desc:</b>						

[315](#)

4 of 4

W

0.00 /  
0.00

15.12 /  
4

ELI WITT CO  
609 CUMBERLAND AVE  
TAMPA FL 33602

STCS

<b>Facility ID:</b>	9101430	<b>Zip5 (Open Data):</b>	33602
<b>Type:</b>	C - Fuel User/Non-Retail	<b>CountyID(OpenData):</b>	29
<b>Status:</b>	Closed	<b>County (Open Data):</b>	HILLSBOROUGH
<b>County:</b>	HILLSBOROUGH	<b>Contam (Map):</b>	YES
<b>Fac Stat(OpenData):</b>	CLOSED	<b>Fac Type (Map):</b>	Fuel user/Non-retail
<b>Fac Code(OpenData):</b>	C	<b>Fac Stat (Map):</b>	CLOSED
<b>Fac Type(OpenData):</b>	Fuel user/Non-retail	<b>Status (Map):</b>	REVIEWED
<b>Clnup Cd(OpenData):</b>	ONGO	<b>City (Map):</b>	TAMPA
<b>Clnup Dt(OpenData):</b>	2017/12/06 18:15:24+00	<b>County (Map):</b>	29
<b>Status (Open Data):</b>	REVIEWED	<b>Zip5 (Map):</b>	33602
<b>City (Open Data):</b>	TAMPA	<b>Zip4 (Map):</b>	0

Map Key	Number of Records	Direction	Distance (mi/ft)	Elev/Diff (ft)	Site	DB
<b>Fac Name(Open Data):</b>		ELI WITT CO				
<b>Address (Open Data):</b>		609 CUMBERLAND AVE				
<b>Fac Cleanup Stat(Open Data):</b>		ONGOING				
<b>Name (Map):</b>		ELI WITT CO				
<b>Address (Map):</b>		609 CUMBERLAND AVE				

**FDEP Storage Tank Monitoring Open Data Details**

<b>Object ID:</b>	36861	<b>Map Src:</b>	1999 doqs
<b>X:</b>	-82.4515950663497	<b>Map Scale:</b>	4053
<b>Y:</b>	27.9443912824907	<b>Elevation:</b>	
<b>Regulated:</b>	NO	<b>El Datum:</b>	
<b>Col Meth:</b>	DPHO	<b>El Resolut:</b>	
<b>Col Name:</b>	DAVIS_B	<b>El Units:</b>	
<b>Col Date:</b>	2005/07/19 11:48:56+00	<b>ALB East:</b>	552054.3
<b>Col Prog:</b>	TANKS-PETROLEUM CONTAMINATION	<b>ALB North:</b>	438574.12
<b>Ver Meth:</b>	DPHO	<b>Loc ID:</b>	33967
<b>Ver Name:</b>	DAVIS_B	<b>Lat DD:</b>	27
<b>Ver Prog:</b>	TANKS-PETROLEUM CONTAMINATION	<b>Lat MM:</b>	56
<b>Ver Date:</b>	2005/07/19 11:48:56+00	<b>Lat SS:</b>	
<b>OOIC:</b>	FACILITY	<b>Long DD:</b>	82
<b>Rel Feat:</b>	CENTR	<b>Long MM:</b>	27
<b>Datum:</b>	HARN	<b>Long SS:</b>	
<b>Coord Acc:</b>	4		
<b>Col Aff:</b>	TKHQ		
<b>Ver Aff:</b>	DEPARTMENT OF ENVIRONMENTAL PR		
<b>Direct:</b>	PARCEL ID 1829244ZM000099000010A		
<b>Documents:</b>	<a href="https://prodenv.dep.state.fl.us/DepNexus/public/electronic-documents/9101430/gis-facility!search">https://prodenv.dep.state.fl.us/DepNexus/public/electronic-documents/9101430/gis-facility!search</a>		

**FDEP Open Data - Storage Tank Contamination Monitoring (STCM)**

<b>Loc ID:</b>	33967	<b>Rel Feat:</b>	CENTR
<b>Site Type:</b>	Fuel user/Non-retail	<b>El Datum:</b>	
<b>Contam Ind:</b>		<b>El Resolut:</b>	
<b>Phone:</b>	8136236502	<b>El Units:</b>	
<b>Operator:</b>	ELI WITT CO	<b>Map Src:</b>	1999 doqs
<b>Next action:</b>		<b>Map Scale:</b>	4053
<b>Fin Respon:</b>		<b>Coord Acc:</b>	4
<b>Office:</b>	SWD	<b>Alb East:</b>	552054.3
<b>OOIC:</b>	FACILITY	<b>Alb North:</b>	438574.12
<b>Col Meth:</b>	DPHO	<b>Datum:</b>	HARN
<b>Col Name:</b>	DAVIS_B	<b>Elevation:</b>	
<b>Col Date:</b>	7/19/2005	<b>Lat DD:</b>	27
<b>Col Prog:</b>	TANKS-PETROLEUM CONTAMINATION	<b>Lat MM:</b>	56
<b>Ver Meth:</b>	DPHO	<b>Lat SS:</b>	
<b>Ver Name:</b>	DAVIS_B	<b>Long DD:</b>	82
<b>Ver Prog:</b>	TANKS-PETROLEUM CONTAMINATION	<b>Long MM:</b>	27
<b>Ver Date:</b>	7/19/2005	<b>Long SS:</b>	
<b>Object ID:</b>	33967		
<b>Col Aff:</b>	TKHQ		

Map Key	Number of Records	Direction	Distance (mi/ft)	Elev/Diff (ft)	Site	DB
---------	-------------------	-----------	------------------	----------------	------	----

Ver Aff: DEPARTMENT OF ENVIRONMENTAL PR  
 Documents: https://prodenv.dep.state.fl.us/DepNexus/public/electronic-documents/9101430/gis-facility!search

**FDEP - Storage Tank Contamination Monitoring (STCM) Details**

Name: Eli Witt Co  
 609 Cumberland Ave  
 Tampa, FL 33602  
 LL Method: DPHO - Unverified  
 Account Owner: Eli Witt Co  
 Contact: Eli Witt Co  
 Phone: 813-623-6502  
 District: SWD  
 County 1: 29 - Hillsborough  
 Latitude: 27:56:39.7900  
 Longitude: 82:27:05.7300

**FDEP - Registered Tanks from Storage Tank Contamination Monitoring (STCM) Details**

Tank No: 1  
 Size: 2500  
 Content: Generic Gasoline  
 Installed:  
 Placement: UNDER  
 Status: Removed from Site  
 Construction:  
 Piping:  
 Monitoring:

**FDEP - Registered Tanks from Storage Tank Contamination Monitoring (STCM) Details**

Tank No: 6  
 Size: 2000  
 Content: Generic Gasoline  
 Installed:  
 Placement: UNDER  
 Status: Removed from Site  
 Construction:  
 Piping:  
 Monitoring:

**FDEP - Registered Tanks from Storage Tank Contamination Monitoring (STCM) Details**

Tank No: 4  
 Size: 1000  
 Content: Generic Gasoline  
 Installed:  
 Placement: UNDER  
 Status: Removed from Site  
 Construction:

Map Key	Number of Records	Direction	Distance (mi/ft)	Elev/Diff (ft)	Site	DB
---------	-------------------	-----------	------------------	----------------	------	----

Piping:  
Monitoring:

**FDEP - Registered Tanks from Storage Tank Contamination Monitoring (STCM) Details**

Tank No: 2  
 Size: 2500  
 Content: Generic Gasoline  
 Installed:  
 Placement: UNDER  
 Status: Removed from Site  
 Construction:  
 Piping:  
 Monitoring:

**FDEP - Registered Tanks from Storage Tank Contamination Monitoring (STCM) Details**

Tank No: 3  
 Size: 2500  
 Content: Generic Gasoline  
 Installed:  
 Placement: UNDER  
 Status: Removed from Site  
 Construction:  
 Piping:  
 Monitoring:

**FDEP - Registered Tanks from Storage Tank Contamination Monitoring (STCM) Details**

Tank No: 5  
 Size: 1000  
 Content: Generic Gasoline  
 Installed:  
 Placement: UNDER  
 Status: Removed from Site  
 Construction:  
 Piping:  
 Monitoring:

<a href="#">316</a>	1 of 1	W	0.00 / 0.00	16.22 / 5	WATERFRONT DISTRICT INFRASTRUCTURE IMPROVEMENT 490 CHANNELSIDE DR TAMPA FL 33602	<a href="#">FINDS/FRS</a>
---------------------	--------	---	-------------	-----------	--	---------------------------

Registry ID: 110069994964  
 FIPS Code: 12057  
 HUC Code: 03100206  
 Site Type Name: STATIONARY  
 Location Description:  
 Supplemental Location:

Map Key	Number of Records	Direction	Distance (mi/ft)	Elev/Diff (ft)	Site	DB
<b>Create Date:</b>		07-DEC-16				
<b>Update Date:</b>						
<b>Interest Types:</b>		ICIS-NPDES NON-MAJOR, STORM WATER CONSTRUCTION				
<b>SIC Codes:</b>						
<b>SIC Code Descriptions:</b>						
<b>NAICS Codes:</b>						
<b>NAICS Code Descriptions:</b>						
<b>Conveyor:</b>		FRS-GEOCODE				
<b>Federal Facility Code:</b>						
<b>Federal Agency Name:</b>						
<b>Tribal Land Code:</b>						
<b>Tribal Land Name:</b>						
<b>Congressional Dist No:</b>		11				
<b>Census Block Code:</b>		120570051011216				
<b>EPA Region Code:</b>		04				
<b>County Name:</b>		HILLSBOROUGH COUNTY				
<b>US/Mexico Border Ind:</b>						
<b>Latitude:</b>		27.94355				
<b>Longitude:</b>		-82.45166				
<b>Reference Point:</b>		CENTER OF A FACILITY OR STATION				
<b>Coord Collection Method:</b>		ADDRESS MATCHING-HOUSE NUMBER				
<b>Accuracy Value:</b>		30				
<b>Datum:</b>		NAD83				
<b>Source:</b>						
<b>Facility Detail Rprt URL:</b>		<a href="https://ofmpub.epa.gov/frs_public2/fii_query_detail.disp_program_facility?p_registry_id=110069994964">https://ofmpub.epa.gov/frs_public2/fii_query_detail.disp_program_facility?p_registry_id=110069994964</a>				
<b>Program Acronyms:</b>						
NPDES:FLR20AW65, NPDES:FLR20CY26						

<a href="#">317</a>	1 of 1	W	0.00 / 0.00	15.91 / 5	Eli Witt CO E Eunice AVE Tampa FL 33602	WELL SURVEILLANC
<b>Facility ID:</b>	9101430	<b>County:</b>	HILLSBOROUGH			
<b>Project ID:</b>	SUPER	<b>Longitude:</b>	-82.451463			
<b>Req No:</b>		<b>Latitude:</b>	27.944283			
<b>Loc ID:</b>	222695	<b>GPS Date:</b>	5/14/2019 0:00:00			
<b>GPS ID:</b>	222695	<b>Datum:</b>				
<b>Type:</b>	PETROLEUM	<b>Software:</b>	Risk_Aerial_Entry			
<b>Insp CHD:</b>	PINELLAS	<b>Streetside:</b>				
<b>HAE:</b>		<b>Agency:</b>	DOH			
<b>Loc Method:</b>	DPHO - Georeferenced Aerial Photograph					
<b>Insp F Name:</b>	Dairin					
<b>Insp L Name:</b>	Flores					
<b>Comment:</b>						

<a href="#">318</a>	1 of 1	SE	0.00 / 0.00	11.11 / 0	1103 N NEBRASKA AVE -VACANT LOT 1103 NORTH NEBRASKA AVENUE TAMPA FL 33602	INST
---------------------	--------	----	-------------	-----------	---	------

Map Key	Number of Records	Direction	Distance (mi/ft)	Elev/Diff (ft)	Site	DB
<b>Facility ID No:</b>	STCM-9814040				<b>Horizontal Referen:</b> HARN	
<b>Site ID:</b>	ERIC_6572				<b>CMC2 Coord Meth ID:</b> CSUR	
<b>Boundary Key:</b>	701				<b>PC2 Proximity ID:</b> EXACT	
<b>OIC Obj Inter ID:</b>	SWIM				<b>Site ZIP4:</b> 0	
<b>VSC1 Verif Stat ID:</b>	REVIEWED				<b>Create User Name:</b> ERIC_INIT_ICR_LOAD	
<b>Control ID:</b>	IC-1015				<b>Create Date/Time:</b> November 29,2018	
<b>Begin Date:</b>	October 11,2016				<b>Modify User Name:</b>	
<b>End Date:</b>					<b>Modify Date/Time:</b>	
<b>Previous Publish?:</b>	Yes				<b>Collector User Nm:</b> ERIC_INIT_ICR_LOAD	
<b>Site WMD:</b>	SWFWMD				<b>Collection Date:</b> November 29,2018	
<b>Site Prog Type Key:</b>					<b>Verifier User Name:</b>	
<b>Site Dep Office:</b>	SWD				<b>Verification Date:</b>	
<b>Site Name:</b>	NEBRASKA AVENUE BROWNFIELD SITE					
<b>Site Managing Progr:</b>						
<b>Control Name:</b>	NEBRASKA AVENUE BROWNFIELD SITE					
<b>Mechanism Counties:</b>	Hillsborough					
<b>Mechanism Category:</b>	Recorded ICs					
<b>Mechanism Types:</b>	Declaration of Restrictive Covenant					
<b>Mechanism Book No:</b>	24446					
<b>Mechanism Page No:</b>	361-368					
<b>Mechanism Instr No:</b>						
<b>Mechanism Effec Dt:</b>	11-OCT-16					
<b>Contaminated Media:</b>	Soil					
<b>Contaminations:</b>	Metal-Arsenic-Legacy, Metal-Lead-Legacy, Metal-Other-Legacy, PAH-Polycyclic Aromatic Hydrocarbons-Legacy					
<b>Engineering Controls:</b>	None					
<b>Restrictions:</b>	Land Use					
<b>Site Documents:</b>	<a href="https://prodenv.dep.state.fl.us/DepNexus/public/electronic-documents/ERIC_6572/gis-facility!search">https://prodenv.dep.state.fl.us/DepNexus/public/electronic-documents/ERIC_6572/gis-facility!search</a>					
<b>Description:</b>	LAND USE RESTRICTION					
<b>Comments:</b>	Soils above Residential SCTLs for As, Ba, Pb and BAPs. The only restriction is the prohibition for residential land development.					

[319](#) 1 of 1 SE 0.00 / 0.00 11.11 / 0 Nebraska Avenue Brownfield Area TAMPA FL BROWNFIELD AREA

<b>Area ID:</b>	BF291306000	<b>Latitude:</b>	27.9544
<b>User Name:</b>	MCCLAIN_B	<b>Longitude:</b>	-82.4508
<b>Method:</b>	PAPER	<b>Latitude Degrees:</b>	27
<b>County:</b>	HILLSBOROUGH	<b>Latitude Minutes:</b>	57
<b>District:</b>	Southwest	<b>Latitude Seconds:</b>	15.75
<b>Acreage:</b>	1.53961068	<b>Longitude Degrees:</b>	-82
<b>Resolution No:</b>	2013-867	<b>Longitude Minutes:</b>	27
<b>Resolution Date:</b>	07-NOV-13 12.00.00.000000 AM	<b>Longitude Seconds:</b>	2.93
<b>Shape Area:</b>	6230.58335526	<b>X Coordinate:</b>	552116.61344626
<b>Shape Length:</b>	368.74950793	<b>Y Coordinate:</b>	439684.21971167
<b>Date Stamp:</b>	26-NOV-13 12.00.00.000000 AM		
<b>Source:</b>	The City of Tampa		
<b>Documents:</b>	<a href="https://prodenv.dep.state.fl.us/DepNexus/public/electronic-documents/BF291306000/gis-facility!search">https://prodenv.dep.state.fl.us/DepNexus/public/electronic-documents/BF291306000/gis-facility!search</a>		

[320](#) 1 of 2 W 0.00 / 18.14 / FDOT ROW-SELMON EXPRSWY- UST

Map Key	Number of Records	Direction	Distance (mi/ft)	Elev/Diff (ft)	Site	DB
			0.00	7	SR 618 WIDENING PROJ NW CORNER OF E KENNEDY BLVD & N BRUSH ST TAMPA FL 33602	

**Facility ID:** 9813818 **County:** HILLSBOROUGH  
**Facility Status:** CLOSED **Lat/Long Method:**  
**Facility Type:** C **Lat DD:**  
**Type Desc:** Fuel user/Non-retail **Lat MM:**  
**Facility Phone:** 7277987391 **Lat SS:**  
**Dep Co:** P **Long DD:**  
**Owner ID:** **Long MM:**  
**Owner Phone:** **Long SS:**  
**Owner:**  
**Owner Address1:**  
**Owner Address2:**  
**Owner City:**  
**Owner State:**  
**Owner Zip 5:**  
**Contact:**  
**Source:** Tank Facility - All Locations and Tank Information  
**Oculus Docs Inventory URL:** https://erisservice7.ecologeris.com/ErisExt/flo/ocure.ashx?ID=9813818&CAT=11  
**Information Portal Fac URL:** http://prodenv.dep.state.fl.us/DepNexus/public/facilitysearch?pagination=true&facility.id=9813818  
**Information Portal Doc URL:** http://prodenv.dep.state.fl.us/DepNexus/public/electronic-documents/9813818/facility!search

**Tank Information**

**Tank ID:** 1 **Capacity:** 1000  
**Tank Status:** B - REMOVED FROM SITE **Substance:** M - Fuel Oil - Onsite Heat  
**Status Date:** 22-AUG-2013 **Placement:** UNDERGROUND  
**Installation Date:** **Tank Vessel Indic:** TANK  
**Tank Desc:**

<a href="#">320</a>	2 of 2	W	0.00 / 0.00	18.14 / 7	FDOT ROW-SELMON EXPRSWY- SR 618 WIDENING PROJ NW CORNER OF E KENNEDY BLVD & N BRUSH ST TAMPA FL 33602	STCS
---------------------	--------	---	----------------	--------------	---	------

**Facility ID:** 9813818 **Zip5 (Open Data):** 33602  
**Type:** C - Fuel User/Non-Retail **CountyID(OpenData):** 29  
**Status:** Closed **County (Open Data):** HILLSBOROUGH  
**County:** HILLSBOROUGH **Contam (Map):**  
**Fac Stat(OpenData):** CLOSED **Fac Type (Map):** Fuel user/Non-retail  
**Fac Code(OpenData):** C **Fac Stat (Map):** CLOSED  
**Fac Type(OpenData):** Fuel user/Non-retail **Status (Map):** REVIEWED  
**Clnup Cd(OpenData):** **City (Map):** TAMPA  
**Clnup Dt(OpenData):** **County (Map):** 29  
**Status (Open Data):** REVIEWED **Zip5 (Map):** 33602  
**City (Open Data):** TAMPA **Zip4 (Map):** 0  
**Fac Name(Open Data):** FDOT ROW-SELMON EXPRSWY-SR 618 WIDENING PROJ  
**Address (Open Data):** NW CORNER OF E KENNEDY BLVD & N BRUSH ST  
**Fac Cleanup Stat(Open Data):**



Map Key	Number of Records	Direction	Distance (mi/ft)	Elev/Diff (ft)	Site	DB
---------	-------------------	-----------	------------------	----------------	------	----

**Name (Map):** FDOT ROW-SELMON EXPRSWY-SR 618 WIDENING PROJ  
**Address (Map):** NW CORNER OF E KENNEDY BLVD & N BRUSH ST

**FDEP Storage Tank Monitoring Open Data Details**

<b>Object ID:</b>	66174	<b>Map Src:</b>	imagery_04_09
<b>X:</b>	-82.4514413998373	<b>Map Scale:</b>	5000
<b>Y:</b>	27.9505071728609	<b>Elevation:</b>	
<b>Regulated:</b>	NO	<b>EI Datum:</b>	
<b>Col Meth:</b>	DPHO	<b>EI Resolut:</b>	
<b>Col Name:</b>	Williams_CA	<b>EI Units:</b>	
<b>Col Date:</b>	2014/01/14 15:46:12+00	<b>ALB East:</b>	552060.85
<b>Col Prog:</b>	TANKS-PETROLEUM CONTAMINATION	<b>ALB North:</b>	439253.45
<b>Ver Meth:</b>	DPHO	<b>Loc ID:</b>	67166
<b>Ver Name:</b>	Williams_CA	<b>Lat DD:</b>	27
<b>Ver Prog:</b>	TANKS-PETROLEUM CONTAMINATION	<b>Lat MM:</b>	57
<b>Ver Date:</b>	2014/01/14 15:46:12+00	<b>Lat SS:</b>	
<b>OOIC:</b>	FACILITY	<b>Long DD:</b>	82
<b>Rel Feat:</b>	APPRX	<b>Long MM:</b>	27
<b>Datum:</b>	NAD83	<b>Long SS:</b>	
<b>Coord Acc:</b>	4		
<b>Col Aff:</b>	DEPARTMENT OF ENVIRONMENTAL PROTECTION		
<b>Ver Aff:</b>	DEPARTMENT OF ENVIRONMENTAL PROTECTION		
<b>Direct:</b>			
<b>Documents:</b>	<a href="https://prodenv.dep.state.fl.us/DepNexus/public/electronic-documents/9813818/gis-facility!search">https://prodenv.dep.state.fl.us/DepNexus/public/electronic-documents/9813818/gis-facility!search</a>		

**FDEP Open Data - Storage Tank Contamination Monitoring (STCM)**

<b>Loc ID:</b>	67166	<b>Rel Feat:</b>	APPRX
<b>Site Type:</b>	Fuel user/Non-retail	<b>EI Datum:</b>	
<b>Contam Ind:</b>		<b>EI Resolut:</b>	
<b>Phone:</b>	7277987391	<b>EI Units:</b>	
<b>Operator:</b>	SAM PHILOT	<b>Map Src:</b>	imagery_04_09
<b>Next action:</b>		<b>Map Scale:</b>	5000
<b>Fin Respon:</b>		<b>Coord Acc:</b>	4
<b>Office:</b>	SWD	<b>Alb East:</b>	552060.85
<b>OOIC:</b>	FACILITY	<b>Alb North:</b>	439253.45
<b>Col Meth:</b>	DPHO	<b>Datum:</b>	NAD83
<b>Col Name:</b>	Williams_CA	<b>Elevation:</b>	
<b>Col Date:</b>	1/14/2014	<b>Lat DD:</b>	27
<b>Col Prog:</b>	TANKS-PETROLEUM CONTAMINATION	<b>Lat MM:</b>	57
<b>Ver Meth:</b>	DPHO	<b>Lat SS:</b>	
<b>Ver Name:</b>	Williams_CA	<b>Long DD:</b>	82
<b>Ver Prog:</b>	TANKS-PETROLEUM CONTAMINATION	<b>Long MM:</b>	27
<b>Ver Date:</b>	1/14/2014	<b>Long SS:</b>	
<b>Object ID:</b>	67166		
<b>Col Aff:</b>	DEPARTMENT OF ENVIRONMENTAL PROTECTION		
<b>Ver Aff:</b>	DEPARTMENT OF ENVIRONMENTAL PROTECTION		
<b>Documents:</b>	<a href="https://prodenv.dep.state.fl.us/DepNexus/public/electronic-documents/9813818/gis-facility!search">https://prodenv.dep.state.fl.us/DepNexus/public/electronic-documents/9813818/gis-facility!search</a>		

Map Key	Number of Records	Direction	Distance (mi/ft)	Elev/Diff (ft)	Site	DB
---------	-------------------	-----------	------------------	----------------	------	----

**FDEP - Storage Tank Contamination Monitoring (STCM) Details**

**Name:** Fdot Row-Selmon Exprswy-Sr 618 Widening Proj  
 Nw Corner Of E Kennedy Blvd & N Brush St  
 Tampa, FL 33602

**LL Method:** DPHO

**Account Owner:**

**Contact:** Sam Philot

**Phone:** 727-798-7391

**District:** SWD

**County 1:** 29 - Hillsborough

**Latitude:** 27:57:01.8072

**Longitude:** 82:27:05.1768

**FDEP - Registered Tanks from Storage Tank Contamination Monitoring (STCM) Details**

**Tank No:** 1

**Size:** 1000

**Content:** Fuel Oil - Onsite Heat

**Installed:**

**Placement:** UNDER

**Status:** Removed from Site

**Construction:**

**Piping:**

**Monitoring:**

<a href="#">321</a>	1 of 15	W	0.00 / 0.00	16.46 / 5	ASHER GARAGE STATION 4 807 E Eunice Ave Tampa FL 33602	ALT FUELS
---------------------	---------	---	-------------	-----------	--	-----------

<b>Fuel Type Code:</b>	ELEC: Electric	<b>ID:</b>	216483
<b>Station Phone:</b>	888-758-4389	<b>Updated at:</b>	2022-10-10 01:19:54 UTC
<b>Expected Date:</b>		<b>CNG Dispenser No:</b>	
<b>BD Blends:</b>		<b>CNG Site Renew Src:</b>	
<b>NG Fill Type Code:</b>		<b>CNG Tot Compr Cap:</b>	
<b>NG PSI:</b>		<b>CNG Storage Cap:</b>	
<b>Federal Agency ID:</b>		<b>CNG Fill Type Code:</b>	
<b>Open Date:</b>	2022-05-03	<b>CNG PSI:</b>	
<b>NG Vehicle Class:</b>		<b>CNG Vehicle Class:</b>	
<b>LPG Primary:</b>		<b>LNG Site Renew Src:</b>	
<b>E85 Blender Pump:</b>		<b>LNG Vehicle Class:</b>	
<b>NG Fill Type Desc:</b>		<b>LPG Nozzle Types:</b>	
<b>Hydrogen is Retail:</b>		<b>Hydrogen Pressures:</b>	
<b>Federal Agency:</b>		<b>Hydrogen Standards:</b>	
<b>Facility Type:</b>		<b>Latitude:</b>	27.944187
<b>Dt Last Confirmed:</b>	2022-10-10	<b>Longitude:</b>	-82.45108
<b>Restricted Access:</b>			
<b>Fed Agency Name:</b>			
<b>Hydrogen Status Link:</b>			
<b>Status:</b>	Open: The station is open.		
<b>Owner Type Desc:</b>			
<b>E85 Blender Pump Desc:</b>			

Map Key	Number of Records	Direction	Distance (mi/ft)	Elev/Diff (ft)	Site	DB
---------	-------------------	-----------	------------------	----------------	------	----

NG Vehicle Class Desc:

Geocode Status Desc: The location is from a real GPS readout at the station.

LPG Primary Desc:

E85 Other Ethanol Blends:

EV Pricing:

EV Pricing French:

EV on Site Renewable Source:

Intersection Directions:

<a href="#">321</a>	2 of 15	W	0.00 / 0.00	16.46 / 5	ASHER GARAGE STATION 1 807 E Eunice Ave Tampa FL 33602	ALT FUELS
---------------------	---------	---	-------------	-----------	--	-----------

<b>Fuel Type Code:</b>	ELEC: Electric	<b>ID:</b>	216486
<b>Station Phone:</b>	888-758-4389	<b>Updated at:</b>	2022-10-10 01:19:55 UTC
<b>Expected Date:</b>		<b>CNG Dispenser No:</b>	
<b>BD Blends:</b>		<b>CNG Site Renew Src:</b>	
<b>NG Fill Type Code:</b>		<b>CNG Tot Compr Cap:</b>	
<b>NG PSI:</b>		<b>CNG Storage Cap:</b>	
<b>Federal Agency ID:</b>		<b>CNG Fill Type Code:</b>	
<b>Open Date:</b>	2022-05-03	<b>CNG PSI:</b>	
<b>NG Vehicle Class:</b>		<b>CNG Vehicle Class:</b>	
<b>LPG Primary:</b>		<b>LNG Site Renew Src:</b>	
<b>E85 Blender Pump:</b>		<b>LNG Vehicle Class:</b>	
<b>NG Fill Type Desc:</b>		<b>LPG Nozzle Types:</b>	
<b>Hydrogen is Retail:</b>		<b>Hydrogen Pressures:</b>	
<b>Federal Agency:</b>		<b>Hydrogen Standards:</b>	
<b>Facility Type:</b>		<b>Latitude:</b>	27.944033
<b>Dt Last Confirmed:</b>	2022-10-10	<b>Longitude:</b>	-82.451396
<b>Restricted Access:</b>			
<b>Fed Agency Name:</b>			
<b>Hydrogen Status Link:</b>			
<b>Status:</b>	Open: The station is open.		
<b>Owner Type Desc:</b>			
<b>E85 Blender Pump Desc:</b>			
<b>NG Vehicle Class Desc:</b>			
<b>Geocode Status Desc:</b>	The location is from a real GPS readout at the station.		
<b>LPG Primary Desc:</b>			
<b>E85 Other Ethanol Blends:</b>			
<b>EV Pricing:</b>			
<b>EV Pricing French:</b>			
<b>EV on Site Renewable Source:</b>			
<b>Intersection Directions:</b>			

<a href="#">321</a>	3 of 15	W	0.00 / 0.00	16.46 / 5	ASHER GARAGE STATION 9 807 E Eunice Ave Tampa FL 33602	ALT FUELS
---------------------	---------	---	-------------	-----------	--	-----------

<b>Fuel Type Code:</b>	ELEC: Electric	<b>ID:</b>	216485
<b>Station Phone:</b>	888-758-4389	<b>Updated at:</b>	2022-10-10 01:19:55 UTC
<b>Expected Date:</b>		<b>CNG Dispenser No:</b>	

Map Key	Number of Records	Direction	Distance (mi/ft)	Elev/Diff (ft)	Site	DB
<b>BD Blends:</b>					<b>CNG Site Renew Src:</b>	
<b>NG Fill Type Code:</b>					<b>CNG Tot Compr Cap:</b>	
<b>NG PSI:</b>					<b>CNG Storage Cap:</b>	
<b>Federal Agency ID:</b>					<b>CNG Fill Type Code:</b>	
<b>Open Date:</b>	2022-05-03				<b>CNG PSI:</b>	
<b>NG Vehicle Class:</b>					<b>CNG Vehicle Class:</b>	
<b>LPG Primary:</b>					<b>LNG Site Renew Src:</b>	
<b>E85 Blender Pump:</b>					<b>LNG Vehicle Class:</b>	
<b>NG Fill Type Desc:</b>					<b>LPG Nozzle Types:</b>	
<b>Hydrogen is Retail:</b>					<b>Hydrogen Pressures:</b>	
<b>Federal Agency:</b>					<b>Hydrogen Standards:</b>	
<b>Facility Type:</b>					<b>Latitude:</b>	27.944197
<b>Dt Last Confirmed:</b>	2022-10-10				<b>Longitude:</b>	-82.451026
<b>Restricted Access:</b>						
<b>Fed Agency Name:</b>						
<b>Hydrogen Status Link:</b>						
<b>Status:</b>		Open:	The station is open.			
<b>Owner Type Desc:</b>						
<b>E85 Blender Pump Desc:</b>						
<b>NG Vehicle Class Desc:</b>						
<b>Geocode Status Desc:</b>			The location is from a real GPS readout at the station.			
<b>LPG Primary Desc:</b>						
<b>E85 Other Ethanol Blends:</b>						
<b>EV Pricing:</b>						
<b>EV Pricing French:</b>						
<b>EV on Site Renewable Source:</b>						
<b>Intersection Directions:</b>						

[321](#)    4 of 15    **W**    0.00 / 0.00    16.46 / 5    **ASHER GARAGE STATION 8**  
**807 E Eunice Ave**  
**Tampa FL 33602**    **ALT FUELS**

<b>Fuel Type Code:</b>	ELEC: Electric	<b>ID:</b>	216484
<b>Station Phone:</b>	888-758-4389	<b>Updated at:</b>	2022-10-10 01:19:55 UTC
<b>Expected Date:</b>		<b>CNG Dispenser No:</b>	
<b>BD Blends:</b>		<b>CNG Site Renew Src:</b>	
<b>NG Fill Type Code:</b>		<b>CNG Tot Compr Cap:</b>	
<b>NG PSI:</b>		<b>CNG Storage Cap:</b>	
<b>Federal Agency ID:</b>		<b>CNG Fill Type Code:</b>	
<b>Open Date:</b>	2022-05-03	<b>CNG PSI:</b>	
<b>NG Vehicle Class:</b>		<b>CNG Vehicle Class:</b>	
<b>LPG Primary:</b>		<b>LNG Site Renew Src:</b>	
<b>E85 Blender Pump:</b>		<b>LNG Vehicle Class:</b>	
<b>NG Fill Type Desc:</b>		<b>LPG Nozzle Types:</b>	
<b>Hydrogen is Retail:</b>		<b>Hydrogen Pressures:</b>	
<b>Federal Agency:</b>		<b>Hydrogen Standards:</b>	
<b>Facility Type:</b>		<b>Latitude:</b>	27.944178
<b>Dt Last Confirmed:</b>	2022-10-10	<b>Longitude:</b>	-82.451101
<b>Restricted Access:</b>			
<b>Fed Agency Name:</b>			
<b>Hydrogen Status Link:</b>			

Map Key	Number of Records	Direction	Distance (mi/ft)	Elev/Diff (ft)	Site	DB
---------	-------------------	-----------	------------------	----------------	------	----

**Status:** Open: The station is open.  
**Owner Type Desc:**  
**E85 Blender Pump Desc:**  
**NG Vehicle Class Desc:**  
**Geocode Status Desc:** The location is from a real GPS readout at the station.  
**LPG Primary Desc:**  
**E85 Other Ethanol Blends:**  
**EV Pricing:**  
**EV Pricing French:**  
**EV on Site Renewable Source:**  
**Intersection Directions:**

<a href="#">321</a>	5 of 15	W	0.00 / 0.00	16.46 / 5	ASHER GARAGE STATION 12 807 E Eunice Ave Tampa FL 33602	ALT FUELS
---------------------	---------	---	-------------	-----------	---	-----------

<b>Fuel Type Code:</b>	ELEC: Electric	<b>ID:</b>	219863
<b>Station Phone:</b>	888-758-4389	<b>Updated at:</b>	2022-10-10 01:19:55 UTC
<b>Expected Date:</b>		<b>CNG Dispenser No:</b>	
<b>BD Blends:</b>		<b>CNG Site Renew Src:</b>	
<b>NG Fill Type Code:</b>		<b>CNG Tot Compr Cap:</b>	
<b>NG PSI:</b>		<b>CNG Storage Cap:</b>	
<b>Federal Agency ID:</b>		<b>CNG Fill Type Code:</b>	
<b>Open Date:</b>	2022-05-26	<b>CNG PSI:</b>	
<b>NG Vehicle Class:</b>		<b>CNG Vehicle Class:</b>	
<b>LPG Primary:</b>		<b>LNG Site Renew Src:</b>	
<b>E85 Blender Pump:</b>		<b>LNG Vehicle Class:</b>	
<b>NG Fill Type Desc:</b>		<b>LPG Nozzle Types:</b>	
<b>Hydrogen is Retail:</b>		<b>Hydrogen Pressures:</b>	
<b>Federal Agency:</b>		<b>Hydrogen Standards:</b>	
<b>Facility Type:</b>		<b>Latitude:</b>	27.944057
<b>Dt Last Confirmed:</b>	2022-10-10	<b>Longitude:</b>	-82.451422
<b>Restricted Access:</b>			
<b>Fed Agency Name:</b>			
<b>Hydrogen Status Link:</b>			
<b>Status:</b>	Open: The station is open.		
<b>Owner Type Desc:</b>			
<b>E85 Blender Pump Desc:</b>			
<b>NG Vehicle Class Desc:</b>			
<b>Geocode Status Desc:</b>	The location is from a real GPS readout at the station.		
<b>LPG Primary Desc:</b>			
<b>E85 Other Ethanol Blends:</b>			
<b>EV Pricing:</b>			
<b>EV Pricing French:</b>			
<b>EV on Site Renewable Source:</b>			
<b>Intersection Directions:</b>			

<a href="#">321</a>	6 of 15	W	0.00 / 0.00	16.46 / 5	ASHER GARAGE STATION 13 807 E Eunice Ave Tampa FL 33602	ALT FUELS
---------------------	---------	---	-------------	-----------	---	-----------

Map Key	Number of Records	Direction	Distance (mi/ft)	Elev/Diff (ft)	Site	DB
<b>Fuel Type Code:</b>	ELEC: Electric				<b>ID:</b> 219864	
<b>Station Phone:</b>	888-758-4389				<b>Updated at:</b> 2022-10-10 01:19:55 UTC	
<b>Expected Date:</b>					<b>CNG Dispenser No:</b>	
<b>BD Blends:</b>					<b>CNG Site Renew Src:</b>	
<b>NG Fill Type Code:</b>					<b>CNG Tot Compr Cap:</b>	
<b>NG PSI:</b>					<b>CNG Storage Cap:</b>	
<b>Federal Agency ID:</b>					<b>CNG Fill Type Code:</b>	
<b>Open Date:</b>	2022-05-26				<b>CNG PSI:</b>	
<b>NG Vehicle Class:</b>					<b>CNG Vehicle Class:</b>	
<b>LPG Primary:</b>					<b>LNG Site Renew Src:</b>	
<b>E85 Blender Pump:</b>					<b>LNG Vehicle Class:</b>	
<b>NG Fill Type Desc:</b>					<b>LPG Nozzle Types:</b>	
<b>Hydrogen is Retail:</b>					<b>Hydrogen Pressures:</b>	
<b>Federal Agency:</b>					<b>Hydrogen Standards:</b>	
<b>Facility Type:</b>					<b>Latitude:</b> 27.944206	
<b>Dt Last Confirmed:</b>	2022-10-10				<b>Longitude:</b> -82.451069	
<b>Restricted Access:</b>						
<b>Fed Agency Name:</b>						
<b>Hydrogen Status Link:</b>						
<b>Status:</b>		Open: The station is open.				
<b>Owner Type Desc:</b>						
<b>E85 Blender Pump Desc:</b>						
<b>NG Vehicle Class Desc:</b>						
<b>Geocode Status Desc:</b>		The location is from a real GPS readout at the station.				
<b>LPG Primary Desc:</b>						
<b>E85 Other Ethanol Blends:</b>						
<b>EV Pricing:</b>						
<b>EV Pricing French:</b>						
<b>EV on Site Renewable Source:</b>						
<b>Intersection Directions:</b>						

[321](#)

7 of 15

W

0.00 /  
0.0016.46 /  
5ASHER GARAGE STATION 3  
807 E Eunice Ave  
Tampa FL 33602

ALT FUELS

<b>Fuel Type Code:</b>	ELEC: Electric				<b>ID:</b> 219866	
<b>Station Phone:</b>	888-758-4389				<b>Updated at:</b> 2022-10-10 01:19:55 UTC	
<b>Expected Date:</b>					<b>CNG Dispenser No:</b>	
<b>BD Blends:</b>					<b>CNG Site Renew Src:</b>	
<b>NG Fill Type Code:</b>					<b>CNG Tot Compr Cap:</b>	
<b>NG PSI:</b>					<b>CNG Storage Cap:</b>	
<b>Federal Agency ID:</b>					<b>CNG Fill Type Code:</b>	
<b>Open Date:</b>	2022-05-26				<b>CNG PSI:</b>	
<b>NG Vehicle Class:</b>					<b>CNG Vehicle Class:</b>	
<b>LPG Primary:</b>					<b>LNG Site Renew Src:</b>	
<b>E85 Blender Pump:</b>					<b>LNG Vehicle Class:</b>	
<b>NG Fill Type Desc:</b>					<b>LPG Nozzle Types:</b>	
<b>Hydrogen is Retail:</b>					<b>Hydrogen Pressures:</b>	
<b>Federal Agency:</b>					<b>Hydrogen Standards:</b>	
<b>Facility Type:</b>					<b>Latitude:</b> 27.944024	
<b>Dt Last Confirmed:</b>	2022-10-10				<b>Longitude:</b> -82.451428	

Map Key	Number of Records	Direction	Distance (mi/ft)	Elev/Diff (ft)	Site	DB
---------	-------------------	-----------	------------------	----------------	------	----

**Restricted Access:**

**Fed Agency Name:**

**Hydrogen Status Link:**

**Status:** Open: The station is open.

**Owner Type Desc:**

**E85 Blender Pump Desc:**

**NG Vehicle Class Desc:**

**Geocode Status Desc:** The location is from a real GPS readout at the station.

**LPG Primary Desc:**

**E85 Other Ethanol Blends:**

**EV Pricing:**

**EV Pricing French:**

**EV on Site Renewable Source:**

**Intersection Directions:**

<a href="#">321</a>	8 of 15	W	0.00 / 0.00	16.46 / 5	ASHER GARAGE STATION 2 807 E Eunice Ave Tampa FL 33602	ALT FUELS
---------------------	---------	---	-------------	-----------	--	-----------

**Fuel Type Code:** ELEC: Electric

**ID:** 220958

**Station Phone:** 888-758-4389

**Updated at:** 2022-10-10 01:22:25 UTC

**Expected Date:**

**CNG Dispenser No:**

**BD Blends:**

**CNG Site Renew Src:**

**NG Fill Type Code:**

**CNG Tot Compr Cap:**

**NG PSI:**

**CNG Storage Cap:**

**Federal Agency ID:**

**CNG Fill Type Code:**

**Open Date:** 2022-06-08

**CNG PSI:**

**NG Vehicle Class:**

**CNG Vehicle Class:**

**LPG Primary:**

**LNG Site Renew Src:**

**E85 Blender Pump:**

**LNG Vehicle Class:**

**NG Fill Type Desc:**

**LPG Nozzle Types:**

**Hydrogen is Retail:**

**Hydrogen Pressures:**

**Federal Agency:**

**Hydrogen Standards:**

**Facility Type:**

**Latitude:** 27.944059

**Dt Last Confirmed:** 2022-10-10

**Longitude:** -82.45138

**Restricted Access:**

**Fed Agency Name:**

**Hydrogen Status Link:**

**Status:** Open: The station is open.

**Owner Type Desc:**

**E85 Blender Pump Desc:**

**NG Vehicle Class Desc:**

**Geocode Status Desc:** The location is from a real GPS readout at the station.

**LPG Primary Desc:**

**E85 Other Ethanol Blends:**

**EV Pricing:**

**EV Pricing French:**

**EV on Site Renewable Source:**

**Intersection Directions:**

Map Key	Number of Records	Direction	Distance (mi/ft)	Elev/Diff (ft)	Site	DB
<a href="#">321</a>	9 of 15	W	0.00 / 0.00	16.46 / 5	ASHER GARAGE STATION 5 807 E Eunice Ave Tampa FL 33602	ALT FUELS
<b>Fuel Type Code:</b>	ELEC: Electric			<b>ID:</b>	219859	
<b>Station Phone:</b>	888-758-4389			<b>Updated at:</b>	2022-10-10 01:19:55 UTC	
<b>Expected Date:</b>				<b>CNG Dispenser No:</b>		
<b>BD Blends:</b>				<b>CNG Site Renew Src:</b>		
<b>NG Fill Type Code:</b>				<b>CNG Tot Compr Cap:</b>		
<b>NG PSI:</b>				<b>CNG Storage Cap:</b>		
<b>Federal Agency ID:</b>				<b>CNG Fill Type Code:</b>		
<b>Open Date:</b>	2022-05-26			<b>CNG PSI:</b>		
<b>NG Vehicle Class:</b>				<b>CNG Vehicle Class:</b>		
<b>LPG Primary:</b>				<b>LNG Site Renew Src:</b>		
<b>E85 Blender Pump:</b>				<b>LNG Vehicle Class:</b>		
<b>NG Fill Type Desc:</b>				<b>LPG Nozzle Types:</b>		
<b>Hydrogen is Retail:</b>				<b>Hydrogen Pressures:</b>		
<b>Federal Agency:</b>				<b>Hydrogen Standards:</b>		
<b>Facility Type:</b>				<b>Latitude:</b>	27.944074	
<b>Dt Last Confirmed:</b>	2022-10-10			<b>Longitude:</b>	-82.451402	
<b>Restricted Access:</b>						
<b>Fed Agency Name:</b>						
<b>Hydrogen Status Link:</b>						
<b>Status:</b>	Open: The station is open.					
<b>Owner Type Desc:</b>						
<b>E85 Blender Pump Desc:</b>						
<b>NG Vehicle Class Desc:</b>						
<b>Geocode Status Desc:</b>	The location is from a real GPS readout at the station.					
<b>LPG Primary Desc:</b>						
<b>E85 Other Ethanol Blends:</b>						
<b>EV Pricing:</b>						
<b>EV Pricing French:</b>						
<b>EV on Site Renewable Source:</b>						
<b>Intersection Directions:</b>						

<a href="#">321</a>	10 of 15	W	0.00 / 0.00	16.46 / 5	ASHER GARAGE STATION 10 807 E Eunice Ave Tampa FL 33602	ALT FUELS
<b>Fuel Type Code:</b>	ELEC: Electric			<b>ID:</b>	219860	
<b>Station Phone:</b>	888-758-4389			<b>Updated at:</b>	2022-10-10 01:19:55 UTC	
<b>Expected Date:</b>				<b>CNG Dispenser No:</b>		
<b>BD Blends:</b>				<b>CNG Site Renew Src:</b>		
<b>NG Fill Type Code:</b>				<b>CNG Tot Compr Cap:</b>		
<b>NG PSI:</b>				<b>CNG Storage Cap:</b>		
<b>Federal Agency ID:</b>				<b>CNG Fill Type Code:</b>		
<b>Open Date:</b>	2022-05-26			<b>CNG PSI:</b>		
<b>NG Vehicle Class:</b>				<b>CNG Vehicle Class:</b>		
<b>LPG Primary:</b>				<b>LNG Site Renew Src:</b>		
<b>E85 Blender Pump:</b>				<b>LNG Vehicle Class:</b>		
<b>NG Fill Type Desc:</b>				<b>LPG Nozzle Types:</b>		
<b>Hydrogen is Retail:</b>				<b>Hydrogen Pressures:</b>		



Map Key	Number of Records	Direction	Distance (mi/ft)	Elev/Diff (ft)	Site	DB
<b>Federal Agency:</b>				<b>Hydrogen Standards:</b>		
<b>Facility Type:</b>				<b>Latitude:</b> 27.94401		
<b>Dt Last Confirmed:</b> 2022-10-10					<b>Longitude:</b> -82.451394	
<b>Restricted Access:</b>						
<b>Fed Agency Name:</b>						
<b>Hydrogen Status Link:</b>						
<b>Status:</b>		Open: The station is open.				
<b>Owner Type Desc:</b>						
<b>E85 Blender Pump Desc:</b>						
<b>NG Vehicle Class Desc:</b>						
<b>Geocode Status Desc:</b>		The location is from a real GPS readout at the station.				
<b>LPG Primary Desc:</b>						
<b>E85 Other Ethanol Blends:</b>						
<b>EV Pricing:</b>						
<b>EV Pricing French:</b>						
<b>EV on Site Renewable Source:</b>						
<b>Intersection Directions:</b>						

<a href="#">321</a>	11 of 15	W	0.00 / 0.00	16.46 / 5	ASHER GARAGE STATION 11 807 E Eunice Ave Tampa FL 33602	ALT FUELS
---------------------	----------	---	-------------	-----------	---	-----------

<b>Fuel Type Code:</b> ELEC: Electric		<b>ID:</b> 219862	
<b>Station Phone:</b> 888-758-4389		<b>Updated at:</b> 2022-10-10 01:19:55 UTC	
<b>Expected Date:</b>		<b>CNG Dispenser No:</b>	
<b>BD Blends:</b>		<b>CNG Site Renew Src:</b>	
<b>NG Fill Type Code:</b>		<b>CNG Tot Compr Cap:</b>	
<b>NG PSI:</b>		<b>CNG Storage Cap:</b>	
<b>Federal Agency ID:</b>		<b>CNG Fill Type Code:</b>	
<b>Open Date:</b> 2022-05-26		<b>CNG PSI:</b>	
<b>NG Vehicle Class:</b>		<b>CNG Vehicle Class:</b>	
<b>LPG Primary:</b>		<b>LNG Site Renew Src:</b>	
<b>E85 Blender Pump:</b>		<b>LNG Vehicle Class:</b>	
<b>NG Fill Type Desc:</b>		<b>LPG Nozzle Types:</b>	
<b>Hydrogen is Retail:</b>		<b>Hydrogen Pressures:</b>	
<b>Federal Agency:</b>		<b>Hydrogen Standards:</b>	
<b>Facility Type:</b>		<b>Latitude:</b> 27.944075	
<b>Dt Last Confirmed:</b> 2022-10-10		<b>Longitude:</b> -82.451427	
<b>Restricted Access:</b>			
<b>Fed Agency Name:</b>			
<b>Hydrogen Status Link:</b>			
<b>Status:</b>		Open: The station is open.	
<b>Owner Type Desc:</b>			
<b>E85 Blender Pump Desc:</b>			
<b>NG Vehicle Class Desc:</b>			
<b>Geocode Status Desc:</b>		The location is from a real GPS readout at the station.	
<b>LPG Primary Desc:</b>			
<b>E85 Other Ethanol Blends:</b>			
<b>EV Pricing:</b>			
<b>EV Pricing French:</b>			
<b>EV on Site Renewable Source:</b>			

Map Key	Number of Records	Direction	Distance (mi/ft)	Elev/Diff (ft)	Site	DB
---------	-------------------	-----------	------------------	----------------	------	----

Intersection Directions:

<a href="#">321</a>	12 of 15	W	0.00 / 0.00	16.46 / 5	ASHER GARAGE STATION 6 807 E Eunice Ave Tampa FL 33602	ALT FUELS
---------------------	----------	---	-------------	-----------	--	-----------

<b>Fuel Type Code:</b>	ELEC: Electric	<b>ID:</b>	219858
<b>Station Phone:</b>	888-758-4389	<b>Updated at:</b>	2022-10-10 01:19:54 UTC
<b>Expected Date:</b>		<b>CNG Dispenser No:</b>	
<b>BD Blends:</b>		<b>CNG Site Renew Src:</b>	
<b>NG Fill Type Code:</b>		<b>CNG Tot Compr Cap:</b>	
<b>NG PSI:</b>		<b>CNG Storage Cap:</b>	
<b>Federal Agency ID:</b>		<b>CNG Fill Type Code:</b>	
<b>Open Date:</b>	2022-05-26	<b>CNG PSI:</b>	
<b>NG Vehicle Class:</b>		<b>CNG Vehicle Class:</b>	
<b>LPG Primary:</b>		<b>LNG Site Renew Src:</b>	
<b>E85 Blender Pump:</b>		<b>LNG Vehicle Class:</b>	
<b>NG Fill Type Desc:</b>		<b>LPG Nozzle Types:</b>	
<b>Hydrogen is Retail:</b>		<b>Hydrogen Pressures:</b>	
<b>Federal Agency:</b>		<b>Hydrogen Standards:</b>	
<b>Facility Type:</b>		<b>Latitude:</b>	27.944225
<b>Dt Last Confirmed:</b>	2022-10-10	<b>Longitude:</b>	-82.45109
<b>Restricted Access:</b>			
<b>Fed Agency Name:</b>			
<b>Hydrogen Status Link:</b>			
<b>Status:</b>	Open: The station is open.		
<b>Owner Type Desc:</b>			
<b>E85 Blender Pump Desc:</b>			
<b>NG Vehicle Class Desc:</b>			
<b>Geocode Status Desc:</b>	The location is from a real GPS readout at the station.		
<b>LPG Primary Desc:</b>			
<b>E85 Other Ethanol Blends:</b>			
<b>EV Pricing:</b>			
<b>EV Pricing French:</b>			
<b>EV on Site Renewable Source:</b>			
<b>Intersection Directions:</b>			

<a href="#">321</a>	13 of 15	W	0.00 / 0.00	16.46 / 5	ASHER GARAGE STATION 7 807 E Eunice Ave Tampa FL 33602	ALT FUELS
---------------------	----------	---	-------------	-----------	--	-----------

<b>Fuel Type Code:</b>	ELEC: Electric	<b>ID:</b>	219857
<b>Station Phone:</b>	888-758-4389	<b>Updated at:</b>	2022-10-10 01:19:54 UTC
<b>Expected Date:</b>		<b>CNG Dispenser No:</b>	
<b>BD Blends:</b>		<b>CNG Site Renew Src:</b>	
<b>NG Fill Type Code:</b>		<b>CNG Tot Compr Cap:</b>	
<b>NG PSI:</b>		<b>CNG Storage Cap:</b>	
<b>Federal Agency ID:</b>		<b>CNG Fill Type Code:</b>	
<b>Open Date:</b>	2022-05-26	<b>CNG PSI:</b>	
<b>NG Vehicle Class:</b>		<b>CNG Vehicle Class:</b>	
<b>LPG Primary:</b>		<b>LNG Site Renew Src:</b>	

Map Key	Number of Records	Direction	Distance (mi/ft)	Elev/Diff (ft)	Site	DB
E85 Blender Pump:			LNG Vehicle Class:			
NG Fill Type Desc:			LPG Nozzle Types:			
Hydrogen is Retail:			Hydrogen Pressures:			
Federal Agency:			Hydrogen Standards:			
Facility Type:			Latitude: 27.944168			
Dt Last Confirmed: 2022-10-10			Longitude: -82.451112			
Restricted Access:						
Fed Agency Name:						
Hydrogen Status Link:						
Status:			Open: The station is open.			
Owner Type Desc:						
E85 Blender Pump Desc:						
NG Vehicle Class Desc:						
Geocode Status Desc:			The location is from a real GPS readout at the station.			
LPG Primary Desc:						
E85 Other Ethanol Blends:						
EV Pricing:						
EV Pricing French:						
EV on Site Renewable Source:						
Intersection Directions:						

<a href="#">321</a>	14 of 15	W	0.00 / 0.00	16.46 / 5	ASHER GARAGE STATION 15 807 E Eunice Ave Tampa FL 33602	ALT FUELS
Fuel Type Code: ELEC: Electric			ID: 219861			
Station Phone: 888-758-4389			Updated at: 2022-10-10 01:19:55 UTC			
Expected Date:			CNG Dispenser No:			
BD Blends:			CNG Site Renew Src:			
NG Fill Type Code:			CNG Tot Compr Cap:			
NG PSI:			CNG Storage Cap:			
Federal Agency ID:			CNG Fill Type Code:			
Open Date: 2022-05-26			CNG PSI:			
NG Vehicle Class:			CNG Vehicle Class:			
LPG Primary:			LNG Site Renew Src:			
E85 Blender Pump:			LNG Vehicle Class:			
NG Fill Type Desc:			LPG Nozzle Types:			
Hydrogen is Retail:			Hydrogen Pressures:			
Federal Agency:			Hydrogen Standards:			
Facility Type:			Latitude: 27.944071			
Dt Last Confirmed: 2022-10-10			Longitude: -82.451386			
Restricted Access:						
Fed Agency Name:						
Hydrogen Status Link:						
Status:			Open: The station is open.			
Owner Type Desc:						
E85 Blender Pump Desc:						
NG Vehicle Class Desc:						
Geocode Status Desc:			The location is from a real GPS readout at the station.			
LPG Primary Desc:						
E85 Other Ethanol Blends:						

Map Key	Number of Records	Direction	Distance (mi/ft)	Elev/Diff (ft)	Site	DB
---------	-------------------	-----------	------------------	----------------	------	----

EV Pricing:  
 EV Pricing French:  
 EV on Site Renewable Source:  
 Intersection Directions:

<a href="#">321</a>	15 of 15	W	0.00 / 0.00	16.46 / 5	ASHER GARAGE STATION 14 807 E Eunice Ave Tampa FL 33602	ALT FUELS
---------------------	----------	---	-------------	-----------	---	-----------

<b>Fuel Type Code:</b>	ELEC: Electric	<b>ID:</b>	219865
<b>Station Phone:</b>	888-758-4389	<b>Updated at:</b>	2022-10-10 01:19:55 UTC
<b>Expected Date:</b>		<b>CNG Dispenser No:</b>	
<b>BD Blends:</b>		<b>CNG Site Renew Src:</b>	
<b>NG Fill Type Code:</b>		<b>CNG Tot Compr Cap:</b>	
<b>NG PSI:</b>		<b>CNG Storage Cap:</b>	
<b>Federal Agency ID:</b>		<b>CNG Fill Type Code:</b>	
<b>Open Date:</b>	2022-05-26	<b>CNG PSI:</b>	
<b>NG Vehicle Class:</b>		<b>CNG Vehicle Class:</b>	
<b>LPG Primary:</b>		<b>LNG Site Renew Src:</b>	
<b>E85 Blender Pump:</b>		<b>LNG Vehicle Class:</b>	
<b>NG Fill Type Desc:</b>		<b>LPG Nozzle Types:</b>	
<b>Hydrogen is Retail:</b>		<b>Hydrogen Pressures:</b>	
<b>Federal Agency:</b>		<b>Hydrogen Standards:</b>	
<b>Facility Type:</b>		<b>Latitude:</b>	27.944055
<b>Dt Last Confirmed:</b>	2022-10-10	<b>Longitude:</b>	-82.451401
<b>Restricted Access:</b>			
<b>Fed Agency Name:</b>			
<b>Hydrogen Status Link:</b>			
<b>Status:</b>	Open: The station is open.		
<b>Owner Type Desc:</b>			
<b>E85 Blender Pump Desc:</b>			
<b>NG Vehicle Class Desc:</b>			
<b>Geocode Status Desc:</b>	The location is from a real GPS readout at the station.		
<b>LPG Primary Desc:</b>			
<b>E85 Other Ethanol Blends:</b>			
<b>EV Pricing:</b>			
<b>EV Pricing French:</b>			
<b>EV on Site Renewable Source:</b>			
<b>Intersection Directions:</b>			

<a href="#">322</a>	1 of 9	W	0.00 / 0.00	18.54 / 7	TAMPA AMTRAK STATION 601 NEBRASKA AVE TAMPA FL 33602	RCRA VSQG
---------------------	--------	---	-------------	-----------	--	-----------

<b>EPA Handler ID:</b>	FLT110081957
<b>Gen Status Universe:</b>	VSG
<b>Contact Name:</b>	ANDREW ENZMAN
<b>Contact Address:</b>	2955 , MARKET STREET MAILBOX 13 , , PHILADELPHIA , PA, 19104 , US
<b>Contact Phone No and Ext:</b>	215-349-3498
<b>Contact Email:</b>	
<b>Contact Country:</b>	US

Map Key	Number of Records	Direction	Distance (mi/ft)	Elev/Diff (ft)	Site	DB
---------	-------------------	-----------	------------------	----------------	------	----

**County Name:** HILLSBOROUGH  
**EPA Region:** 04  
**Land Type:** Private  
**Receive Date:** 20110502  
**Location Latitude:** 27.959879  
**Location Longitude:** -82.451259

**Violation/Evaluation Summary**

**Note:** NO RECORDS: As of Sep 2022, there are no Compliance Monitoring and Enforcement (violation) records associated with this facility (EPA ID).

**Handler Summary**

**Importer Activity:** No  
**Mixed Waste Generator:** No  
**Transporter Activity:** No  
**Transfer Facility:** No  
**Onsite Burner Exemption:** No  
**Furnace Exemption:** No  
**Underground Injection Activity:** No  
**Commercial TSD:** No  
**Used Oil Transporter:** No  
**Used Oil Transfer Facility:** No  
**Used Oil Processor:** No  
**Used Oil Refiner:** No  
**Used Oil Burner:** No  
**Used Oil Market Burner:** No  
**Used Oil Spec Marketer:** No

**Hazardous Waste Handler Details**

**Sequence No:** 201105  
**Receive Date:** 20110502  
**Handler Name:** TAMPA AMTRAK STATION  
**Federal Waste Generator Code:** 3  
**Generator Code Description:** Very Small Quantity Generator  
**Source Type:** Emergency

<a href="#">322</a>	2 of 9	W	0.00 / 0.00	18.54 / 7	TAMPA UNION STATION 601 NEBRASKA AVENUE TAMPA FL 33602	RCRA VSQG
---------------------	--------	---	-------------	-----------	--	-----------

**EPA Handler ID:** FLT970059226  
**Gen Status Universe:** VSG  
**Contact Name:**  
**Contact Address:** US  
**Contact Phone No and Ext:**  
**Contact Email:**  
**Contact Country:** US

Map Key	Number of Records	Direction	Distance (mi/ft)	Elev/Diff (ft)	Site	DB
<b>County Name:</b>		HILLSBOROUGH				
<b>EPA Region:</b>		04				
<b>Land Type:</b>		Other				
<b>Receive Date:</b>		19971216				
<b>Location Latitude:</b>		27.959879				
<b>Location Longitude:</b>		-82.451259				

**Violation/Evaluation Summary**

**Note:** NO RECORDS: As of Sep 2022, there are no Compliance Monitoring and Enforcement (violation) records associated with this facility (EPA ID).

**Handler Summary**

<b>Importer Activity:</b>	No
<b>Mixed Waste Generator:</b>	No
<b>Transporter Activity:</b>	No
<b>Transfer Facility:</b>	No
<b>Onsite Burner Exemption:</b>	No
<b>Furnace Exemption:</b>	No
<b>Underground Injection Activity:</b>	No
<b>Commercial TSD:</b>	No
<b>Used Oil Transporter:</b>	No
<b>Used Oil Transfer Facility:</b>	No
<b>Used Oil Processor:</b>	No
<b>Used Oil Refiner:</b>	No
<b>Used Oil Burner:</b>	No
<b>Used Oil Market Burner:</b>	No
<b>Used Oil Spec Marketer:</b>	No

**Hazardous Waste Handler Details**

<b>Sequence No:</b>	199712
<b>Receive Date:</b>	19971216
<b>Handler Name:</b>	TAMPA UNION STATION
<b>Federal Waste Generator Code:</b>	3
<b>Generator Code Description:</b>	Very Small Quantity Generator
<b>Source Type:</b>	Emergency

<a href="#">322</a>	3 of 9	W	0.00 / 0.00	18.54 / 7	CSX TRANSPORTATION-UNION STATION 601 NEBRASKA AVE TAMPA FL 33602-3555	LST
<b>Facility ID:</b>	9101044	<b>Datum:</b>	0			
<b>Facility Status:</b>	CLOSED	<b>Lat DD:</b>	27			
<b>Facility Type:</b>	C - Fuel user/Non-retail	<b>Lat MM:</b>	57			
<b>Score:</b>	29	<b>Lat SS:</b>	10.33			
<b>Score Effective Date:</b>	11/04/1997	<b>Long DD:</b>	82			
<b>Score when Ranked:</b>		<b>Long MM:</b>	27			
<b>Rank:</b>		<b>Long SS:</b>	.68			

<b>Map Key</b>	<b>Number of Records</b>	<b>Direction</b>	<b>Distance (mi/ft)</b>	<b>Elev/Diff (ft)</b>	<b>Site</b>	<b>DB</b>
<b>Operator:</b>	CSX TRANSPORTATION				<b>Facility T (Map):</b>	Fuel user/Non-retail
<b>Prim Related Party:</b>	5107				<b>Facility S (Map):</b>	CLOSED
<b>Primary RP Role:</b>	ACCOUNT OWNER				<b>County (Map):</b>	HILLSBOROUGH
<b>RP Begin Date:</b>	05/20/1994				<b>Collection (Map):</b>	DPHO
<b>Phone:</b>	(904)359-1499				<b>Collector (Map):</b>	DAVIS_B
<b>Name Changed:</b>					<b>Collecti 1 (Map):</b>	7/14/2005
<b>Address Changed:</b>					<b>Datum (Map):</b>	HARN
<b>Section:</b>					<b>Rel Feat (Map):</b>	CENTR
<b>Township:</b>					<b>Geometry (Map):</b>	
<b>Range:</b>					<b>Lat DD (Map):</b>	27
<b>District:</b>	SWD				<b>Lat MM (Map):</b>	57
<b>County:</b>	HILLSBOROUGH				<b>Lat SS (Map):</b>	
<b>County No:</b>	29				<b>Long DD (Map):</b>	82
<b>Feature:</b>					<b>Long MM (Map):</b>	27
<b>Method:</b>	UNVR				<b>Long SS (Map):</b>	
<b>RP Name:</b>	CSX TRANSPORTATION INC J275					
<b>RP Address1:</b>	500 WATER ST-J275					
<b>RP Address2:</b>	ATTN: STORAGE TANK REGIS					
<b>RP City:</b>	JACKSONVILLE					
<b>RP State:</b>	FL					
<b>RP Zip5:</b>	32202					
<b>RP Zip4:</b>	4420					
<b>Contact:</b>	RAGHU CHATRATHI   STUART BOYKIN (904) 359-1590					
<b>RP Phone:</b>	(904)366-3858					
<b>RP Phone Ext.:</b>						
<b>RP Bad Addr Ind:</b>	No					
<b>Facility Name (Map):</b>	CSX TRANSPORTATION-UNION STATION					
<b>Address (Map):</b>	601 NEBRASKA AVE					
<b>City (Map):</b>	TAMPA					
<b>Zip5 (Map):</b>	33602					
<b>Document L (Map):</b>	<a href="https://prodenv.dep.state.fl.us/DepNexus/public/electronic-documents/9101044/facility!search">https://prodenv.dep.state.fl.us/DepNexus/public/electronic-documents/9101044/facility!search</a>					
<b>Oculus Docs Inventory:</b>	<a href="https://eriservice7.ecologeris.com/ErisExt/flo/ocure.ashx?ID=9101044&amp;CAT=11">https://eriservice7.ecologeris.com/ErisExt/flo/ocure.ashx?ID=9101044&amp;CAT=11</a>					
<b>Information Portal Fac URL:</b>	<a href="http://prodenv.dep.state.fl.us/DepNexus/public/facilitysearch?pagination=true&amp;facility.id=9101044">http://prodenv.dep.state.fl.us/DepNexus/public/facilitysearch?pagination=true&amp;facility.id=9101044</a>					
<b>Information Portal Doc URL:</b>	<a href="http://prodenv.dep.state.fl.us/DepNexus/public/electronic-documents/9101044/facility!search">http://prodenv.dep.state.fl.us/DepNexus/public/electronic-documents/9101044/facility!search</a>					
<b>Source:</b>	DEP; Storage Tanks & Contamination Monitoring, Discharge Info.; FDEP Open Data, Petroleum Contamination Monitoring (PCTS) Discharges (Map)					

**Discharge Cleanup Summary**

<b>Discharge Date:</b>	02/01/1991
<b>Cleanup Required:</b>	R - CLEANUP REQUIRED
<b>Discharge Cleanup Status:</b>	NFA - NFA COMPLETE
<b>Discharge Cleanup Stat Date:</b>	06/25/1992
<b>Eligibility Indicator:</b>	E - ELIGIBLE
<b>Site Manager:</b>	MCKELVEY_M
<b>Site Manager End Date:</b>	03/11/1999
<b>Tank Office:</b>	PCLP29 - HILLSBOROUGH ENVIRONMENTAL PROTECTION COMMISSION

**Contaminated Media**

**Contaminated Drinking Wells:** 0

Map Key	Number of Records	Direction	Distance (mi/ft)	Elev/Diff (ft)	Site	DB
---------	-------------------	-----------	------------------	----------------	------	----

**Contaminated Mntring Wells:** NO  
**Contaminated Soil:** YES  
**Contaminated Surface Water:** NO  
**Contaminated Ground Water:** NO  
**Pollutant:** D - Vehicular Diesel  
**Other Description:**  
**Gallons Discharged:**

**Petroleum Cleanup Program Eligibility**

**Cleanup Program:** A - ABANDONED TANK RESTORATION PROGRAM  
**Eligibility Status:** ELIGIBLE

**Task Info**

<b>SA Task ID:</b>	46944	<b>SR Soil Treatment:</b>	
<b>SA Cleanup Resp:</b>	RP - RESPONSIBLE PARTY	<b>SR Other Treatment:</b>	
<b>SA Actual Cost:</b>		<b>SR Alt Proc Rec:</b>	
<b>SA Complete Date:</b>	06-15-1992	<b>RAP Task ID:</b>	46945
<b>SA Payment Date:</b>		<b>RAP Clean Resp ID:</b>	NA - NOT APPLICABLE
<b>SR Task ID:</b>	46943	<b>RAP Actual Cost:</b>	
<b>SR Cleanup Resp:</b>	-	<b>RAP Complete Date:</b>	
<b>SR Actual Cost:</b>		<b>RAP Payment Date:</b>	
<b>SR Complete Date:</b>	03-07-1991	<b>RAP Last Ord Appr:</b>	
<b>SR Payment Date:</b>		<b>RA Task ID:</b>	46946
<b>SR Oral Date:</b>		<b>RA Cleanup Resp:</b>	NA - NOT APPLICABLE
<b>SR Written Date:</b>		<b>RA Yrs to Complete:</b>	0
<b>SR Soil Removal:</b>	Yes	<b>RA Actual Cost:</b>	
<b>SR Free Prod Rmvl:</b>		<b>Tank Office:</b>	PCLP29 - Hillsborough County
<b>SR Soil Ton Remove:</b>	15		
<b>SR Fund Elig Type:</b>	-		
<b>SA Fund Elig Type:</b>	-		
<b>RAP Fund Elig Type:</b>	-		
<b>RA Fund Elig Type:</b>	-		
<b>SR Alternate Procedure Status:</b>			
<b>SR Alt Procedure Status Dt:</b>			
<b>SR Alt Procedure Comment:</b>			
<b>SRC Action Type:</b>	NFA - NO FURTHER ACTION		
<b>SRC Submit Date:</b>	05-14-1992		
<b>SRC Review Date:</b>	06-25-1992		
<b>SRC Complete Status:</b>	A - APPROVED		
<b>SRC Comp Status Dt:</b>	06-25-1992		
<b>SRC Issue Date:</b>	06-25-1992		
<b>SRC Comments:</b>			

**Petroleum Cleanup Funding Cap Encumbrance to Date**

**FCFS:** \$32,303.00  
**LPSPASM:** \$0.00  
**SPASM:** \$0.00



Map Key	Number of Records	Direction	Distance (mi/ft)	Elev/Diff (ft)	Site	DB
NPDES:			\$0.00			
Utility 1 Time Payments:			\$0.00			
All Wo Ta Co Pos Encumbered:			\$0.00			
Wo Ta Co Pos Exclu from Cap:			\$0.00			
Ttl Amnt Encumbered to Date:			\$32,303.00			
Ttl Amnt Encumbered Towar:			\$32,303.00			

**Petroleum Cleanup PCT Facility Score**

**Related Party ID:** 5107  
**RP Contact:** RAGHU CHATRATHI | STUART BOYKIN (904) 359-1590  
**Facility Cleanup Status:** CMPL - COMPLETED  
**Bad Address Indicator:** N

**Discharge Info (Map)**

<b>Discharge:</b>	20274	<b>Eligibility:</b>	ELIGIBLE
<b>Discharge 1:</b>	01-Feb-1991	<b>Eligibility 1:</b>	ATRP
<b>Discharge 2:</b>	29	<b>Report Pha:</b>	COMPLETED
<b>Discharge 3:</b>	NFA	<b>Report Sub:</b>	COMPLETED
<b>General Cl:</b>	CLOSURE	<b>Report S 1:</b>	25-Jun-1992
<b>Disch Clea:</b>	25-Jun-1992	<b>Staff Assi:</b>	
<b>Tank Offic:</b>	HILLSBOROUGH ENVIRONMENTAL PROTECTION COMMISSION		

**AST UST Discharges**

<b>Dep Co:</b>	P	<b>Long SS:</b>	4
<b>CU Req:</b>	R	<b>CU Stat:</b>	
<b>Score:</b>	00029	<b>Stat Desc:</b>	NFA COMPLETE
<b>Descrip:</b>	CLEANUP REQUIRED	<b>Fac Name:</b>	CSX TRANSPORTATION-UNION STATION
<b>Discharge Date:</b>	01-FEB-91	<b>Fac Type:</b>	C
<b>Score Date:</b>	06-JAN-1998	<b>Type Desc:</b>	Fuel user/Non-retail
<b>Stat Date:</b>	25-JUN-1992	<b>Fac Addr:</b>	601 NEBRASKA AVE
<b>LL Meth:</b>	UNVR	<b>Fac City:</b>	TAMPA
<b>Lat DD:</b>	27	<b>Fac Zip:</b>	33602
<b>Lat MM:</b>	57	<b>County:</b>	29
<b>Lat SS:</b>	7	<b>Fac State:</b>	CLOSED
<b>Long DD:</b>	82	<b>Fac Phone:</b>	9043591499
<b>Long MM:</b>	27		
<b>Prg Dsec:</b>	ABANDONED TANK RESTORATION PROGRAM		

**Eligible Discharges**

**Program:** ATRP  
**Current Status:** CLOSED  
**Discharge Date:** 02/01/1991  
**Score:** 29  
**Facility:** CSX TRANSPORTATION-UNION STATION  
**Address:** 601 NEBRASKA AVE

Map Key	Number of Records	Direction	Distance (mi/ft)	Elev/Diff (ft)	Site	DB
City:		TAMPA				
Zip:		33602				
County:		HILLSBOROUGH				
Owner:		CSX TRANSPORTATION INC J275				
Owner Address:		500 WATER ST-J275				
Owner City:		JACKSONVILLE				
Owner State:		FL				
Owner Zip:		32202				
Owner Phone:		(904)366-3858				
Owner Email:		TANKS@CSX.COM				

<a href="#">322</a>	4 of 9	W	0.00 / 0.00	18.54 / 7	TAMPA AMTRAK STATION 601 NEBRASKA AVE TAMPA FL 33602	FINDS/FRS
---------------------	--------	---	-------------	-----------	--	-----------

**Registry ID:** 110043589854  
**FIPS Code:** 12057  
**HUC Code:** 03100206  
**Site Type Name:** STATIONARY  
**Location Description:**  
**Supplemental Location:**  
**Create Date:** 29-JUN-11  
**Update Date:** 28-MAR-14  
**Interest Types:** CESQG  
**SIC Codes:**  
**SIC Code Descriptions:**  
**NAICS Codes:**  
**NAICS Code Descriptions:**  
**Conveyor:** FRS-GEOCODE  
**Federal Facility Code:**  
**Federal Agency Name:**  
**Tribal Land Code:**  
**Tribal Land Name:**  
**Congressional Dist No:** 11  
**Census Block Code:** 120570051011212  
**EPA Region Code:** 04  
**County Name:** HILLS  
**US/Mexico Border Ind:**  
**Latitude:** 27.943965  
**Longitude:** -82.45128  
**Reference Point:** ENTRANCE POINT OF A FACILITY OR STATION  
**Coord Collection Method:** ADDRESS MATCHING-HOUSE NUMBER  
**Accuracy Value:** 150  
**Datum:** NAD83  
**Source:**  
**Facility Detail Rprt URL:** [https://ofmpub.epa.gov/frs\\_public2/fii\\_query\\_detail.disp\\_program\\_facility?p\\_registry\\_id=110043589854](https://ofmpub.epa.gov/frs_public2/fii_query_detail.disp_program_facility?p_registry_id=110043589854)  
**Program Acronyms:**  
RCRAINFO:FLT110081957

Map Key	Number of Records	Direction	Distance (mi/ft)	Elev/Diff (ft)	Site	DB
<a href="#">322</a>	5 of 9	W	0.00 / 0.00	18.54 / 7	TAMPA UNION STATION 601 NEBRASKA AVENUE TAMPA FL 33602-3525	FINDS/FRS

**Registry ID:** 110035558964  
**FIPS Code:** 12057  
**HUC Code:** 03100206  
**Site Type Name:** STATIONARY  
**Location Description:**  
**Supplemental Location:**  
**Create Date:** 23-APR-08  
**Update Date:** 28-MAR-14  
**Interest Types:** CESQG, STATE MASTER  
**SIC Codes:**  
**SIC Code Descriptions:**  
**NAICS Codes:**  
**NAICS Code Descriptions:**  
**Conveyor:** FRS-GEOCODE  
**Federal Facility Code:**  
**Federal Agency Name:**  
**Tribal Land Code:**  
**Tribal Land Name:**  
**Congressional Dist No:** 11  
**Census Block Code:** 120570051011212  
**EPA Region Code:** 04  
**County Name:** HILLS  
**US/Mexico Border Ind:**  
**Latitude:** 27.943965  
**Longitude:** -82.45128  
**Reference Point:** ENTRANCE POINT OF A FACILITY OR STATION  
**Coord Collection Method:** ADDRESS MATCHING-HOUSE NUMBER  
**Accuracy Value:** 150  
**Datum:** NAD83  
**Source:**  
**Facility Detail Rprt URL:** [https://ofmpub.epa.gov/frs\\_public2/fii\\_query\\_detail.disp\\_program\\_facility?p\\_registry\\_id=110035558964](https://ofmpub.epa.gov/frs_public2/fii_query_detail.disp_program_facility?p_registry_id=110035558964)  
**Program Acronyms:**

FDM:64164, RCRAINFO:FLT970059226

<a href="#">322</a>	6 of 9	W	0.00 / 0.00	18.54 / 7	601 N. Nebraska Tampa FL	SPILLS
---------------------	--------	---	-------------	-----------	-----------------------------	--------

**Incident No:** 55582  
**Incident Type:** Inland  
**Incident Date:** 6/22/2016  
**County:** Hillsborough

#### Spill Details

**Incident Status:** Closed  
**Incident Party Type:**  
**Incident Party Name:** A nonymous  
**Pollutant Name:** Asbestos  
**Criminal Indicator:**  
**Hurricane Indicator:**  
**Description:** Complaint  
**On Scene Response:**

Map Key	Number of Records	Direction	Distance (mi/ft)	Elev/Diff (ft)	Site	DB
---------	-------------------	-----------	------------------	----------------	------	----

**Pollutant Category:** Other/DOT class 9  
**Pollutant Actual Volume:** 10  
**Pollutant Unit Measure:** pounds

**Spill Details**

<b>Incident Status:</b> Closed	<b>Criminal Indicator:</b>
<b>Incident Party Type:</b>	<b>Hurricane Indicator:</b>
<b>Incident Party Name:</b> Local Programs	<b>Description:</b> Complaint
<b>Pollutant Name:</b> Asbestos	<b>On Scene Response:</b>
<b>Pollutant Category:</b> Other/DOT class 9	
<b>Pollutant Actual Volume:</b> 10	
<b>Pollutant Unit Measure:</b> pounds	

**Spill Details**

<b>Incident Status:</b> Closed	<b>Criminal Indicator:</b>
<b>Incident Party Type:</b>	<b>Hurricane Indicator:</b>
<b>Incident Party Name:</b> Amtrak Ticket Office	<b>Description:</b> Complaint
<b>Pollutant Name:</b> Asbestos	<b>On Scene Response:</b>
<b>Pollutant Category:</b> Other/DOT class 9	
<b>Pollutant Actual Volume:</b> 10	
<b>Pollutant Unit Measure:</b> pounds	

**Spill Details**

<b>Incident Status:</b> Closed	<b>Criminal Indicator:</b>
<b>Incident Party Type:</b>	<b>Hurricane Indicator:</b>
<b>Incident Party Name:</b> Hillsborough County Environmental Protection Comm.	<b>Description:</b> Complaint
<b>Pollutant Name:</b> Asbestos	<b>On Scene Response:</b>
<b>Pollutant Category:</b> Other/DOT class 9	
<b>Pollutant Actual Volume:</b> 10	
<b>Pollutant Unit Measure:</b> pounds	

<a href="#">322</a>	7 of 9	W	0.00 / 0.00	18.54 / 7	CSX TRANSPORTATION-UNION STATION 601 NEBRASKA AVE TAMPA FL 33602	UST
---------------------	--------	---	-------------	-----------	--	-----

<b>Facility ID:</b> 9101044	<b>County:</b> HILLSBOROUGH
<b>Facility Status:</b> CLOSED	<b>Lat/Long Method:</b> UNVR
<b>Facility Type:</b> C	<b>Lat DD:</b> 27
<b>Type Desc:</b> Fuel user/Non-retail	<b>Lat MM:</b> 57
<b>Facility Phone:</b> 9043591499	<b>Lat SS:</b> 7
<b>Dep Co:</b> P	<b>Long DD:</b> 82
<b>Owner ID:</b> 5107	<b>Long MM:</b> 27
<b>Owner Phone:</b> 9043663858	<b>Long SS:</b> 4
<b>Owner:</b> CSX TRANSPORTATION INC J275	
<b>Owner Address1:</b> 500 WATER ST-J275	
<b>Owner Address2:</b> ATTN: STORAGE TANK REGIS	

Map Key	Number of Records	Direction	Distance (mi/ft)	Elev/Diff (ft)	Site	DB
<b>Owner City:</b>		JACKSONVILLE				
<b>Owner State:</b>		FL				
<b>Owner Zip 5:</b>		32202				
<b>Contact:</b>		RAGHU CHATRATHI   STUART BOYKIN (904) 359-1590				
<b>Source:</b>		Tank Facility - All Locations and Tank Information; Tank Facility - All Locations and Owner Information				
<b>Oculus Docs Inventory URL:</b>		https://eriservice7.ecologeris.com/ErisExt/flo/ocure.ashx?ID=9101044&CAT=11				
<b>Information Portal Fac URL:</b>		http://prodenv.dep.state.fl.us/DepNexus/public/facilitysearch?pagination=true&facility.id=9101044				
<b>Information Portal Doc URL:</b>		http://prodenv.dep.state.fl.us/DepNexus/public/electronic-documents/9101044/facility!search				

**Tank Information**

<b>Tank ID:</b>	2	<b>Capacity:</b>	500
<b>Tank Status:</b>	B - REMOVED FROM SITE	<b>Substance:</b>	G - Emerg Generator Diesel
<b>Status Date:</b>	28-FEB-1991	<b>Placement:</b>	UNDERGROUND
<b>Installation Date:</b>		<b>Tank Vessel Indic:</b>	TANK
<b>Tank Desc:</b>			

**Tank Information**

<b>Tank ID:</b>	1	<b>Capacity:</b>	850
<b>Tank Status:</b>	B - REMOVED FROM SITE	<b>Substance:</b>	G - Emerg Generator Diesel
<b>Status Date:</b>	28-FEB-1991	<b>Placement:</b>	UNDERGROUND
<b>Installation Date:</b>		<b>Tank Vessel Indic:</b>	TANK
<b>Tank Desc:</b>			

<a href="#">322</a>	8 of 9	W	0.00 / 0.00	18.54 / 7	CSX TRANSPORTATION-UNION STATION 601 NEBRASKA AVE TAMPA FL 33602	STCS
<b>Facility ID:</b>	9101044	<b>Zip5 (Open Data):</b>	33602			
<b>Type:</b>	C - Fuel User/Non-Retail	<b>CountyID(OpenData):</b>	29			
<b>Status:</b>	Closed	<b>County (Open Data):</b>	HILLSBOROUGH			
<b>County:</b>	HILLSBOROUGH	<b>Contam (Map):</b>				
<b>Fac Stat(OpenData):</b>	CLOSED	<b>Fac Type (Map):</b>	Fuel user/Non-retail			
<b>Fac Code(OpenData):</b>	C	<b>Fac Stat (Map):</b>	CLOSED			
<b>Fac Type(OpenData):</b>	Fuel user/Non-retail	<b>Status (Map):</b>	REVIEWED			
<b>Clnup Cd(OpenData):</b>	CMPL	<b>City (Map):</b>	TAMPA			
<b>Clnup Dt(OpenData):</b>	2004/10/11 18:33:13+00	<b>County (Map):</b>	29			
<b>Status (Open Data):</b>	REVIEWED	<b>Zip5 (Map):</b>	33602			
<b>City (Open Data):</b>	TAMPA	<b>Zip4 (Map):</b>	3555			
<b>Fac Name(Open Data):</b>	CSX TRANSPORTATION-UNION STATION					
<b>Address (Open Data):</b>	601 NEBRASKA AVE					
<b>Fac Cleanup Stat(Open Data):</b>	COMPLETED					
<b>Name (Map):</b>	CSX TRANSPORTATION-UNION STATION					
<b>Address (Map):</b>	601 NEBRASKA AVE					

**FDEP Storage Tank Monitoring Open Data Details**

<b>Object ID:</b>	38052	<b>Map Src:</b>	1999 doqs
-------------------	-------	-----------------	-----------

Map Key	Number of Records	Direction	Distance (mi/ft)	Elev/Diff (ft)	Site	DB
X:	-82.4501922884414				<b>Map Scale:</b> 4053	
Y:	27.9528746179085				<b>Elevation:</b>	
<b>Regulated:</b>	NO				<b>EI Datum:</b>	
<b>Col Meth:</b>	DPHO				<b>EI Resolut:</b>	
<b>Col Name:</b>	DAVIS_B				<b>EI Units:</b>	
<b>Col Date:</b>	2005/07/14 13:11:50+00				<b>ALB East:</b> 552180.2	
<b>Col Prog:</b>	TANKS-PETROLEUM CONTAMINATION				<b>ALB North:</b> 439517.89	
<b>Ver Meth:</b>	DPHO				<b>Loc ID:</b> 34005	
<b>Ver Name:</b>	DAVIS_B				<b>Lat DD:</b> 27	
<b>Ver Prog:</b>	TANKS-PETROLEUM CONTAMINATION				<b>Lat MM:</b> 57	
<b>Ver Date:</b>	2005/07/14 13:11:50+00				<b>Lat SS:</b>	
<b>OOIC:</b>	FACILITY				<b>Long DD:</b> 82	
<b>Rel Feat:</b>	CENTR				<b>Long MM:</b> 27	
<b>Datum:</b>	HARN				<b>Long SS:</b>	
<b>Coord Acc:</b>	4					
<b>Col Aff:</b>	DEPARTMENT OF ENVIRONMENTAL PR					
<b>Ver Aff:</b>	DEPARTMENT OF ENVIRONMENTAL PR					
<b>Direct:</b>						
<b>Documents:</b>	<a href="https://prodenv.dep.state.fl.us/DepNexus/public/electronic-documents/9101044/gis-facility!search">https://prodenv.dep.state.fl.us/DepNexus/public/electronic-documents/9101044/gis-facility!search</a>					

#### **FDEP Open Data - Storage Tank Contamination Monitoring (STCM)**

<b>Loc ID:</b>	34005	<b>Rel Feat:</b>	CENTR
<b>Site Type:</b>	Fuel user/Non-retail	<b>EI Datum:</b>	
<b>Contam Ind:</b>		<b>EI Resolut:</b>	
<b>Phone:</b>	9043591499	<b>EI Units:</b>	
<b>Operator:</b>	CSX TRANSPORTATION	<b>Map Src:</b>	1999 doqs
<b>Next action:</b>		<b>Map Scale:</b>	4053
<b>Fin Respon:</b>		<b>Coord Acc:</b>	4
<b>Office:</b>	SWD	<b>Alb East:</b>	552180.2
<b>OOIC:</b>	FACILITY	<b>Alb North:</b>	439517.89
<b>Col Meth:</b>	DPHO	<b>Datum:</b>	HARN
<b>Col Name:</b>	DAVIS_B	<b>Elevation:</b>	
<b>Col Date:</b>	7/14/2005	<b>Lat DD:</b>	27
<b>Col Prog:</b>	TANKS-PETROLEUM CONTAMINATION	<b>Lat MM:</b>	57
<b>Ver Meth:</b>	DPHO	<b>Lat SS:</b>	
<b>Ver Name:</b>	DAVIS_B	<b>Long DD:</b>	82
<b>Ver Prog:</b>	TANKS-PETROLEUM CONTAMINATION	<b>Long MM:</b>	27
<b>Ver Date:</b>	7/14/2005	<b>Long SS:</b>	
<b>Object ID:</b>	34005		
<b>Col Aff:</b>	DEPARTMENT OF ENVIRONMENTAL PR		
<b>Ver Aff:</b>	DEPARTMENT OF ENVIRONMENTAL PR		
<b>Documents:</b>	<a href="https://prodenv.dep.state.fl.us/DepNexus/public/electronic-documents/9101044/gis-facility!search">https://prodenv.dep.state.fl.us/DepNexus/public/electronic-documents/9101044/gis-facility!search</a>		

#### **FDEP - Storage Tank Contamination Monitoring (STCM) Details**

<b>Name:</b>	Csx Transportation-Union Station 601 Nebraska Ave Tampa, FL 33602- 3555
<b>LL Method:</b>	DPHO - Unverified
<b>Account Owner:</b>	Csx Transportation Inc J275

Map Key	Number of Records	Direction	Distance (mi/ft)	Elev/Diff (ft)	Site	DB
<b>Contact:</b>		Csx Transportation				
<b>Phone:</b>		904-359-1499				
<b>District:</b>		SWD				
<b>County 1:</b>		29 - Hillsborough				
<b>Latitude:</b>		27:57:10.3300				
<b>Longitude:</b>		82:27:00.6800				

**FDEP - Registered Tanks from Storage Tank Contamination Monitoring (STCM) Details**

**Tank No:** 1  
**Size:** 850  
**Content:** Emerg Generator Diesel  
**Installed:**  
**Placement:** UNDER  
**Status:** Removed from Site  
**Construction:**  
**Piping:**  
**Monitoring:**

**FDEP - Registered Tanks from Storage Tank Contamination Monitoring (STCM) Details**

**Tank No:** 2  
**Size:** 500  
**Content:** Emerg Generator Diesel  
**Installed:**  
**Placement:** UNDER  
**Status:** Removed from Site  
**Construction:**  
**Piping:**  
**Monitoring:**

---

<a href="#">322</a>	9 of 9	W	0.00 / 0.00	18.54 / 7	CSX TRANSPORTATION-UNION STATION 601 NEBRASKA AVE TAMPA FL	DWM CONTAM
---------------------	--------	---	----------------	--------------	---	------------

<b>Program Area:</b>		<b>Method:</b>
<b>Site ID:</b>	9101044	<b>Datum:</b>
<b>District:</b>	SWD	<b>Related Party ID:</b>
<b>Site Status:</b>		<b>Primary RP Role:</b>
<b>Facility ID:</b>		<b>RP Begin Date:</b>
<b>Section:</b>		<b>RP Address1:</b>
<b>Township:</b>		<b>RP Address2:</b>
<b>County:</b>	Hillsborough	<b>RP City:</b>
<b>Range:</b>		<b>RP State:</b>
<b>Facility Type:</b>		<b>RP Zip5:</b>
<b>Rank:</b>		<b>RP Zip4:</b>
<b>Operator:</b>		<b>RP Phone:</b>
<b>Phone:</b>		<b>RP Extension:</b>
<b>Name Changed:</b>		<b>Rp Bad Addr Ind:</b>
<b>Addr Changed:</b>		<b>RP Name:</b>

Map Key	Number of Records	Direction	Distance (mi/ft)	Elev/Diff (ft)	Site	DB
---------	-------------------	-----------	------------------	----------------	------	----

Contact:  
 Facility Type: C - Fuel user/Non-retail

**Program Details**

<b>Facility Status:</b>		<b>Staff Assigned:</b>	
<b>Offsite Contam:</b>		<b>Priority:</b>	
<b>Priority Score:</b>		<b>Score Effective Dt:</b>	
<b>Project Coordinato:</b>		<b>Score When Ranked:</b>	
<b>Program Eligible:</b>		<b>District:</b>	
<b>Ineligible:</b>		<b>Datum:</b>	0
<b>Program Area:</b>	PETROLEUM	<b>Method:</b>	UNVR
<b>Site Manager:</b>	-	<b>Lat DD:</b>	27
<b>Discharge Date:</b>	02/01/1991	<b>Lat MM:</b>	57
<b>Discharge Eligibil:</b>	E	<b>Lat SS:</b>	
<b>Eligibility Progm:</b>	ATRP	<b>Long DD:</b>	82
<b>Cleanup Status:</b>	CLOSED-STCM	<b>Long MM:</b>	27
<b>Closure Type:</b>	NFA	<b>Long SS:</b>	4
<b>Closure Date:</b>	06/25/1992		

<a href="#">323</a>	1 of 5	W	0.00 / 0.00	15.11 / 4	TAMPA BAY ARENA 901 E PLATT ST TAMPA FL 33602	LST
---------------------	--------	---	-------------	-----------	---	-----

<b>Facility ID:</b>	9102527	<b>Datum:</b>	0
<b>Facility Status:</b>	CLOSED	<b>Lat DD:</b>	27
<b>Facility Type:</b>	C - Fuel user/Non-retail	<b>Lat MM:</b>	56
<b>Score:</b>	10	<b>Lat SS:</b>	34.45
<b>Score Effctve Date:</b>	08/06/2003	<b>Long DD:</b>	82
<b>Score when Ranked:</b>	10	<b>Long MM:</b>	27
<b>Rank:</b>	8533	<b>Long SS:</b>	3.449
<b>Operator:</b>	ESPINET TRUCK REPAIRS	<b>Facility T (Map):</b>	Fuel user/Non-retail
<b>Prim Related Party:</b>	21527	<b>Facility S (Map):</b>	CLOSED
<b>Primary RP Role:</b>	ACCOUNT OWNER	<b>County (Map):</b>	HILLSBOROUGH
<b>RP Begin Date:</b>	04/04/1994	<b>Collection (Map):</b>	DPHO
<b>Phone:</b>	(813)289-9318	<b>Collector (Map):</b>	WILLIAMS_CA
<b>Name Changed:</b>	09/16/1996	<b>Collecti 1 (Map):</b>	2/16/2011
<b>Address Changed:</b>		<b>Datum (Map):</b>	NAD83
<b>Section:</b>	19	<b>Rel Feat (Map):</b>	EXACT
<b>Township:</b>	29S	<b>Geometry (Map):</b>	
<b>Range:</b>	19E	<b>Lat DD (Map):</b>	27
<b>District:</b>	SWD	<b>Lat MM (Map):</b>	56
<b>County:</b>	HILLSBOROUGH	<b>Lat SS (Map):</b>	
<b>County No:</b>	29	<b>Long DD (Map):</b>	82
<b>Feature:</b>		<b>Long MM (Map):</b>	27
<b>Method:</b>	UNVR	<b>Long SS (Map):</b>	
<b>RP Name:</b>	TAMPA BAY ARENA		
<b>RP Address1:</b>	401 CHANNELSIDE DR		
<b>RP Address2:</b>	ATTN: TIM FRIEDENBERGER		
<b>RP City:</b>	TAMPA		
<b>RP State:</b>	FL		



<b>Map Key</b>	<b>Number of Records</b>	<b>Direction</b>	<b>Distance (mi/ft)</b>	<b>Elev/Diff (ft)</b>	<b>Site</b>	<b>DB</b>
<b>RP Zip5:</b>			33602			
<b>RP Zip4:</b>						
<b>Contact:</b>		TIM FRIEDENBERGER				
<b>RP Phone:</b>		(813)301-6741				
<b>RP Phone Ext.:</b>						
<b>RP Bad Addr Ind:</b>		No				
<b>Facility Name (Map):</b>		TAMPA BAY ARENA				
<b>Address (Map):</b>		901 E PLATT ST				
<b>City (Map):</b>		TAMPA				
<b>Zip5 (Map):</b>		33602				
<b>Document L (Map):</b>		https://prodenv.dep.state.fl.us/DepNexus/public/electronic-documents/9102527/facility!search				
<b>Oculus Docs Inventory:</b>		https://erisservice7.ecologeris.com/ErisExt/flo/ocure.ashx?ID=9102527&CAT=11				
<b>Information Portal Fac URL:</b>		http://prodenv.dep.state.fl.us/DepNexus/public/facilitysearch?pagination=true&facility.id=9102527				
<b>Information Portal Doc URL:</b>		http://prodenv.dep.state.fl.us/DepNexus/public/electronic-documents/9102527/facility!search				
<b>Source:</b>		DEP; Storage Tanks & Contamination Monitoring, Discharge Info.; FDEP Open Data, Petroleum Contamination Monitoring (PCTS) Discharges (Map)				

**Discharge Cleanup Summary**

<b>Discharge Date:</b>	06/19/1992
<b>Cleanup Required:</b>	R - CLEANUP REQUIRED
<b>Discharge Cleanup Status:</b>	RAP - RAP ONGOING
<b>Discharge Cleanup Stat Date:</b>	08/24/1994
<b>Eligibility Indicator:</b>	E - ELIGIBLE
<b>Site Manager:</b>	TRAUTMAN_E
<b>Site Manager End Date:</b>	11/18/2019
<b>Tank Office:</b>	PCTM5 - PETROLEUM CLEANUP TEAM 5

**Contaminated Media**

<b>Contaminated Drinking Wells:</b>	0
<b>Contaminated Mntring Wells:</b>	NO
<b>Contaminated Soil:</b>	YES
<b>Contaminated Surface Water:</b>	NO
<b>Contaminated Ground Water:</b>	YES
<b>Pollutant:</b>	B - Unleaded Gas
<b>Other Description:</b>	
<b>Gallons Discharged:</b>	

**Contaminated Media**

<b>Contaminated Drinking Wells:</b>	0
<b>Contaminated Mntring Wells:</b>	NO
<b>Contaminated Soil:</b>	YES
<b>Contaminated Surface Water:</b>	NO
<b>Contaminated Ground Water:</b>	YES
<b>Pollutant:</b>	K - Kerosene
<b>Other Description:</b>	
<b>Gallons Discharged:</b>	

Map Key	Number of Records	Direction	Distance (mi/ft)	Elev/Diff (ft)	Site	DB
---------	-------------------	-----------	------------------	----------------	------	----

**Contaminated Media**

Contaminated Drinking Wells: 0  
 Contaminated Mntring Wells: NO  
 Contaminated Soil: YES  
 Contaminated Surface Water: NO  
 Contaminated Ground Water: YES  
 Pollutant: L - Waste Oil  
 Other Description:  
 Gallons Discharged:

**Petroleum Cleanup Program Eligibility**

Cleanup Program: A - ABANDONED TANK RESTORATION PROGRAM  
 Eligibility Status: PARTIAL

**Task Info**

SA Task ID:	46312	SR Soil Treatment:	
SA Cleanup Resp:	RP - RESPONSIBLE PARTY	SR Other Treatment:	
SA Actual Cost:		SR Alt Proc Rec:	
SA Complete Date:	07-06-1994	RAP Task ID:	46313
SA Payment Date:		RAP Clean Resp ID:	RP - RESPONSIBLE PARTY
SR Task ID:	46311	RAP Actual Cost:	
SR Cleanup Resp:	RP - RESPONSIBLE PARTY	RAP Complete Date:	02-13-1995
SR Actual Cost:		RAP Payment Date:	
SR Complete Date:		RAP Last Ord Appr:	2/13/1995
SR Payment Date:		RA Task ID:	46314
SR Oral Date:		RA Cleanup Resp:	ST - STATE
SR Written Date:	04-20-1994	RA Yrs to Complete:	
SR Soil Removal:	Yes	RA Actual Cost:	
SR Free Prod Rmvl:		Tank Office:	PCTM5 - Team 5
SR Soil Ton Remove:			
SR Fund Elig Type:	-		
SA Fund Elig Type:	-		
RAP Fund Elig Type:	-		
RA Fund Elig Type:	-		
SR Alternate Procedure Status:			
SR Alt Procedure Status Dt:			
SR Alt Procedure Comment:			
SRC Action Type:	-		
SRC Submit Date:			
SRC Review Date:			
SRC Complete Status:	-		
SRC Comp Status Dt:			
SRC Issue Date:			
SRC Comments:			

**Petroleum Cleanup Funding Cap Encumbrance to Date**

Map Key	Number of Records	Direction	Distance (mi/ft)	Elev/Diff (ft)	Site	DB
---------	-------------------	-----------	------------------	----------------	------	----

**FCFS:** \$407,125.82  
**LPSPASM:** \$0.00  
**SPASM:** \$0.00  
**NPDES:** \$0.00  
**Utility 1 Time Payments:** \$0.00  
**All Wo Ta Co Pos Encumbered:** \$33,059.45  
**Wo Ta Co Pos Exclu from Cap:** \$0.00  
**Ttl Amnt Encumbered to Date:** \$440,185.27  
**Ttl Amnt Encumbered Towar:** \$440,185.27

**Petroleum Cleanup PCT Facility Score**

**Related Party ID:** 21527  
**RP Contact:** TIM FRIEDENBERGER  
**Facility Cleanup Status:** ONGO - ONGOING  
**Bad Address Indicator:** N

**Discharge Info (Map)**

<b>Discharge:</b> 19955	<b>Eligibility:</b> ELIGIBLE
<b>Discharge 1:</b> 19-Jun-1992	<b>Eligibility 1:</b> ATRP
<b>Discharge 2:</b> 10	<b>Report Pha:</b> SA
<b>Discharge 3:</b> RAP	<b>Report Sub:</b> LSSI
<b>General Cl:</b> WORK UNDERWAY	<b>Report S 1:</b> 10-Nov-2017
<b>Disch Clea:</b> 24-Aug-1994	<b>Staff Assi:</b>
<b>Tank Offic:</b> PETROLEUM CLEANUP TEAM 5	

**Open Discharges**

**Program:** ATRP  
**Eligibility:** PARTIAL  
**Elig Letter Sent:** 10/23/1992  
**Discharge Date:** 06/19/1992  
**Score:** 10  
**Facility:** TAMPA BAY ARENA  
**Address:** 901 E PLATT ST  
**City:** TAMPA  
**State:** FL  
**Zip:** 33602  
**County ID:** 29  
**County:** HILLSBOROUGH

**AST UST Discharges**

<b>Dep Co:</b> P	<b>Long SS:</b> 5
<b>CU Req:</b> R	<b>CU Stat:</b>
<b>Score:</b> 00010	<b>Stat Desc:</b> RAP ONGOING
<b>Descrip:</b> CLEANUP REQUIRED	<b>Fac Name:</b> TAMPA BAY ARENA

Map Key	Number of Records	Direction	Distance (mi/ft)	Elev/Diff (ft)	Site	DB
<b>Discharge Date:</b>	19-JUN-92				<b>Fac Type:</b>	C
<b>Score Date:</b>	17-FEB-2011				<b>Type Desc:</b>	Fuel user/Non-retail
<b>Stat Date:</b>	24-AUG-1994				<b>Fac Addr:</b>	901 E PLATT ST
<b>LL Meth:</b>	UNVR				<b>Fac City:</b>	TAMPA
<b>Lat DD:</b>	27				<b>Fac Zip:</b>	33602
<b>Lat MM:</b>	57				<b>County:</b>	29
<b>Lat SS:</b>	3				<b>Fac State:</b>	CLOSED
<b>Long DD:</b>	82				<b>Fac Phone:</b>	8132899318
<b>Long MM:</b>	27					
<b>Prg Dsec:</b>	ABANDONED TANK RESTORATION PROGRAM					

**Eligible Discharges**

**Program:** ATRP  
**Current Status:** WAITING  
**Discharge Date:** 06/19/1992  
**Score:** 10  
**Facility:** TAMPA BAY ARENA  
**Address:** 901 E PLATT ST  
**City:** TAMPA  
**Zip:** 33602  
**County:** HILLSBOROUGH  
**Owner:** TAMPA BAY ARENA  
**Owner Address:** 401 CHANNELSIDE DR  
**Owner City:** TAMPA  
**Owner State:** FL  
**Owner Zip:** 33602  
**Owner Phone:** (813)301-6741  
**Owner Email:**

<a href="#">323</a>	2 of 5	W	0.00 / 0.00	15.11 / 4	FORMER ESPINETS AUTO REPAIR 901 E PLATT ST TAMPA FL 33602	WELL SURVEILLANC
---------------------	--------	---	-------------	-----------	---	------------------

**Facility ID:** 9102527  
**Project ID:** SUPER  
**Req No:**  
**Loc ID:** 195665  
**GPS ID:** 195665  
**Type:** PETROLEUM  
**Insp CHD:** DCEH  
**HAE:**  
**Loc Method:** DPHO - Georeferenced Aerial Photograph  
**Insp F Name:** MICHAEL  
**Insp L Name:** BERRY  
**Comment:** P24 OF 5/11/1994 IRA

**County:** HILLSBOROUGH  
**Longitude:** -82.45111  
**Latitude:** 27.943419  
**GPS Date:** 2/16/2011 0:00:00  
**Datum:** WS1984  
**Software:**  
**Streetside:**  
**Agency:** DOH

<a href="#">323</a>	3 of 5	W	0.00 / 0.00	15.11 / 4	TAMPA BAY ARENA 901 E PLATT ST TAMPA FL	DWM CONTAM
---------------------	--------	---	-------------	-----------	---	------------

Map Key	Number of Records	Direction	Distance (mi/ft)	Elev/Diff (ft)	Site	DB
---------	-------------------	-----------	------------------	----------------	------	----

<b>Program Area:</b>		<b>Method:</b>	
<b>Site ID:</b>	9102527	<b>Datum:</b>	
<b>District:</b>	SWD	<b>Related Party ID:</b>	
<b>Site Status:</b>		<b>Primary RP Role:</b>	
<b>Facility ID:</b>		<b>RP Begin Date:</b>	
<b>Section:</b>		<b>RP Address 1:</b>	
<b>Township:</b>		<b>RP Address 2:</b>	
<b>County:</b>	Hillsborough	<b>RP City:</b>	
<b>Range:</b>		<b>RP State:</b>	
<b>Facility Type:</b>		<b>RP Zip 5:</b>	
<b>Rank:</b>		<b>RP Zip 4:</b>	
<b>Operator:</b>		<b>RP Phone:</b>	
<b>Phone:</b>		<b>RP Extension:</b>	
<b>Name Changed:</b>		<b>Rp Bad Addr Ind:</b>	
<b>Addr Changed:</b>		<b>RP Name:</b>	
<b>Contact:</b>			
<b>Facility Type:</b>	C - Fuel user/Non-retail		

**Program Details**

<b>Facility Status:</b>		<b>Staff Assigned:</b>	
<b>Offsite Contam:</b>		<b>Priority:</b>	
<b>Priority Score:</b>		<b>Score Effective Dt:</b>	
<b>Project Coordinato:</b>		<b>Score When Ranked:</b>	
<b>Program Eligible:</b>		<b>District:</b>	
<b>Ineligible:</b>		<b>Datum:</b>	0
<b>Program Area:</b>	PETROLEUM	<b>Method:</b>	UNVR
<b>Site Manager:</b>	-	<b>Lat DD:</b>	27
<b>Discharge Date:</b>	06/19/1992	<b>Lat MM:</b>	57
<b>Discharge Eligibil:</b>	E	<b>Lat SS:</b>	
<b>Eligibility Progrm:</b>	ATRP	<b>Long DD:</b>	82
<b>Cleanup Status:</b>	ON HOLD-STCM	<b>Long MM:</b>	27
<b>Closure Type:</b>	-	<b>Long SS:</b>	5
<b>Closure Date:</b>	-		

<a href="#">323</a>	4 of 5	W	0.00 / 0.00	15.11 / 4	TAMPA BAY ARENA 901 E PLATT ST TAMPA FL 33602	UST
---------------------	--------	---	-------------	-----------	---	-----

<b>Facility ID:</b>	9102527	<b>County:</b>	HILLSBOROUGH
<b>Facility Status:</b>	CLOSED	<b>Lat/Long Method:</b>	UNVR
<b>Facility Type:</b>	C	<b>Lat DD:</b>	27
<b>Type Desc:</b>	Fuel user/Non-retail	<b>Lat MM:</b>	57
<b>Facility Phone:</b>	8132899318	<b>Lat SS:</b>	3
<b>Dep Co:</b>	P	<b>Long DD:</b>	82
<b>Owner ID:</b>	21527	<b>Long MM:</b>	27
<b>Owner Phone:</b>	8133016741	<b>Long SS:</b>	5
<b>Owner:</b>	TAMPA BAY ARENA		
<b>Owner Address 1:</b>	401 CHANNELSIDE DR		
<b>Owner Address 2:</b>	ATTN: TIM FRIEDENBERGER		
<b>Owner City:</b>	TAMPA		

Map Key	Number of Records	Direction	Distance (mi/ft)	Elev/Diff (ft)	Site	DB
<b>Owner State:</b>		FL				
<b>Owner Zip 5:</b>		33602				
<b>Contact:</b>		TIM FRIEDENBERGER				
<b>Source:</b>		Tank Facility - All Locations and Tank Information; Tank Facility - All Locations and Owner Information				
<b>Oculus Docs Inventory URL:</b>		https://erissservice7.ecologeris.com/ErisExt/flo/ocure.ashx?!ID=9102527&CAT=11				
<b>Information Portal Fac URL:</b>		http://prodenv.dep.state.fl.us/DepNexus/public/facilitysearch?pagination=true&facility.id=9102527				
<b>Information Portal Doc URL:</b>		http://prodenv.dep.state.fl.us/DepNexus/public/electronic-documents/9102527/facility!search				

**Tank Information**

<b>Tank ID:</b>	1	<b>Capacity:</b>	2000
<b>Tank Status:</b>	A - CLOSED IN PLACE	<b>Substance:</b>	B - Unleaded Gas
<b>Status Date:</b>	31-MAY-1992	<b>Placement:</b>	UNDERGROUND
<b>Installation Date:</b>		<b>Tank Vessel Indic:</b>	TANK
<b>Tank Desc:</b>			

**Tank Information**

<b>Tank ID:</b>	2	<b>Capacity:</b>	2000
<b>Tank Status:</b>	A - CLOSED IN PLACE	<b>Substance:</b>	B - Unleaded Gas
<b>Status Date:</b>	31-MAY-1992	<b>Placement:</b>	UNDERGROUND
<b>Installation Date:</b>		<b>Tank Vessel Indic:</b>	TANK
<b>Tank Desc:</b>			

**Tank Information**

<b>Tank ID:</b>	3	<b>Capacity:</b>	550
<b>Tank Status:</b>	A - CLOSED IN PLACE	<b>Substance:</b>	K - Kerosene
<b>Status Date:</b>	31-MAY-1992	<b>Placement:</b>	UNDERGROUND
<b>Installation Date:</b>		<b>Tank Vessel Indic:</b>	TANK
<b>Tank Desc:</b>			

[323](#)

5 of 5

W

0.00 /  
0.00

15.11 /  
4

TAMPA BAY ARENA  
901 E PLATT ST  
TAMPA FL 33602

STCS

<b>Facility ID:</b>	9102527	<b>Zip5 (Open Data):</b>	33602
<b>Type:</b>	C - Fuel User/Non-Retail	<b>CountyID(OpenData):</b>	29
<b>Status:</b>	Closed	<b>County (Open Data):</b>	HILLSBOROUGH
<b>County:</b>	HILLSBOROUGH	<b>Contam (Map):</b>	YES
<b>Fac Stat(OpenData):</b>	CLOSED	<b>Fac Type (Map):</b>	Fuel user/Non-retail
<b>Fac Code(OpenData):</b>	C	<b>Fac Stat (Map):</b>	CLOSED
<b>Fac Type(OpenData):</b>	Fuel user/Non-retail	<b>Status (Map):</b>	REVIEWED
<b>Clnup Cd(OpenData):</b>	ONGO	<b>City (Map):</b>	TAMPA
<b>Clnup Dt(OpenData):</b>	2000/10/10 20:29:48+00	<b>County (Map):</b>	29
<b>Status (Open Data):</b>	REVIEWED	<b>Zip5 (Map):</b>	33602
<b>City (Open Data):</b>	TAMPA	<b>Zip4 (Map):</b>	0
<b>Fac Name(Open Data):</b>	TAMPA BAY ARENA		
<b>Address (Open Data):</b>	901 E PLATT ST		
<b>Fac Cleanup Stat(Open Data):</b>	ONGOING		

Map Key	Number of Records	Direction	Distance (mi/ft)	Elev/Diff (ft)	Site	DB
Name (Map):		TAMPA BAY ARENA				
Address (Map):		901 E PLATT ST				

**FDEP Storage Tank Monitoring Open Data Details**

Object ID:	40057	Map Src:	1999 doqs
X:	-82.4509614550084	Map Scale:	4078
Y:	27.942907948815	Elevation:	
Regulated:	NO	EI Datum:	
Col Meth:	DPHO	EI Resolut:	
Col Name:	WILLIAMS_CA	EI Units:	
Col Date:	2011/02/16 00:00:00+00	ALB East:	552062.01
Col Prog:	TANKS-PETROLEUM CONTAMINATION	ALB North:	438394.66
Ver Meth:	DPHO	Loc ID:	33880
Ver Name:	WILLIAMS_CA	Lat DD:	27
Ver Prog:	TANKS-PETROLEUM CONTAMINATION	Lat MM:	56
Ver Date:	2011/07/26 13:30:18+00	Lat SS:	
OOIC:	FACILITY	Long DD:	82
Rel Feat:	EXACT	Long MM:	27
Datum:	NAD83	Long SS:	
Coord Acc:	4		
Col Aff:	TKHQ		
Ver Aff:	DEPARTMENT OF ENVIRONMENTAL PROTECTION		
Direct:	PARCELID 19291952R000010000140A		
Documents:	<a href="https://prodenv.dep.state.fl.us/DepNexus/public/electronic-documents/9102527/gis-facility!search">https://prodenv.dep.state.fl.us/DepNexus/public/electronic-documents/9102527/gis-facility!search</a>		

**FDEP Open Data - Storage Tank Contamination Monitoring (STCM)**

Loc ID:	33880	Rel Feat:	EXACT
Site Type:	Fuel user/Non-retail	EI Datum:	
Contam Ind:		EI Resolut:	
Phone:	8132899318	EI Units:	
Operator:	ESPINET TRUCK REPAIRS	Map Src:	1999 doqs
Next action:		Map Scale:	4078
Fin Respon:		Coord Acc:	4
Office:	SWD	Alb East:	552062.01
OOIC:	FACILITY	Alb North:	438394.66000000003
Col Meth:	DPHO	Datum:	NAD83
Col Name:	WILLIAMS_CA	Elevation:	
Col Date:	2/16/2011	Lat DD:	27
Col Prog:	TANKS-PETROLEUM CONTAMINATION	Lat MM:	56
Ver Meth:	DPHO	Lat SS:	
Ver Name:	WILLIAMS_CA	Long DD:	82
Ver Prog:	TANKS-PETROLEUM CONTAMINATION	Long MM:	27
Ver Date:	7/26/2011	Long SS:	
Object ID:	33880		
Col Aff:	TKHQ		
Ver Aff:	DEPARTMENT OF ENVIRONMENTAL PROTECTION		
Documents:	<a href="https://prodenv.dep.state.fl.us/DepNexus/public/electronic-documents/9102527/gis-facility!search">https://prodenv.dep.state.fl.us/DepNexus/public/electronic-documents/9102527/gis-facility!search</a>		

Map Key	Number of Records	Direction	Distance (mi/ft)	Elev/Diff (ft)	Site	DB
---------	-------------------	-----------	------------------	----------------	------	----

**FDEP - Storage Tank Contamination Monitoring (STCM) Details**

**Name:** Tampa Bay Arena  
 901 E Platt St  
 Tampa, FL 33602  
**LL Method:** DPHO - Unverified  
**Account Owner:** Tampa Bay Arena  
**Contact:** Espinet Truck Repairs  
**Phone:** 813-289-9318  
**District:** SWD  
**County 1:** 29 - Hillsborough  
**Latitude:** 27:56:34.4500  
**Longitude:** 82:27:03.4490

**FDEP - Registered Tanks from Storage Tank Contamination Monitoring (STCM) Details**

**Tank No:** 3  
**Size:** 550  
**Content:** Kerosene  
**Installed:**  
**Placement:** UNDER  
**Status:** Closed In Place  
**Construction:**  
**Piping:**  
**Monitoring:**

**FDEP - Registered Tanks from Storage Tank Contamination Monitoring (STCM) Details**

**Tank No:** 2  
**Size:** 2000  
**Content:** Unleaded Gas  
**Installed:**  
**Placement:** UNDER  
**Status:** Closed In Place  
**Construction:**  
**Piping:**  
**Monitoring:**

**FDEP - Registered Tanks from Storage Tank Contamination Monitoring (STCM) Details**

**Tank No:** 1  
**Size:** 2000  
**Content:** Unleaded Gas  
**Installed:**  
**Placement:** UNDER  
**Status:** Closed In Place  
**Construction:**  
**Piping:**  
**Monitoring:**



Map Key	Number of Records	Direction	Distance (mi/ft)	Elev/Diff (ft)	Site	DB
<a href="#">324</a>	1 of 1	W	0.00 / 0.00	19.24 / 8	Nebraska Avenue / Twiggs Street TAMPA FL	SPILLS

**Incident No:** 9239  
**Incident Type:** Inland  
**Incident Date:** 04/12/2000  
**County:** Hillsborough

**Spill Details**

**Incident Status:**  
**Incident Party Type:**  
**Incident Party Name:**  
**Pollutant Name:** Diesel fuel  
**Pollutant Category:**  
**Pollutant Actual Volume:** 50  
**Pollutant Unit Measure:** gallon  
**Criminal Indicator:**  
**Hurricane Indicator:**  
**Description:** Fuel leak/overflow  
**On Scene Response:**

**Spill Details**

**Incident Status:**  
**Incident Party Type:**  
**Incident Party Name:**  
**Pollutant Name:** Diesel fuel  
**Pollutant Category:**  
**Pollutant Actual Volume:** 50  
**Pollutant Unit Measure:** gallon  
**Criminal Indicator:**  
**Hurricane Indicator:**  
**Description:** Spill  
**On Scene Response:**

<a href="#">325</a>	1 of 1	W	0.00 / 0.00	19.41 / 8	601 N NEBRASKA AVE TAMPA FL 33602	ERNS
---------------------	--------	---	-------------	-----------	--------------------------------------	------

**NRC Report No:** 1163495  
**Type of Incident:** RAILROAD NON-RELEASE  
**Incident Cause:** UNKNOWN  
**Incident Date:** 11/7/2016 1:20:00 PM  
**Incident Location:**  
**Incident Dtg:** DISCOVERED  
**Distance from City:**  
**Distance Units:**  
**Direction from City:**  
**Location County:** HILLSBOROUGH  
**Potential Flag:** No  
**Year:** Year 2016 Reports  
**Description of Incident:** CALLER IS REPORTING THAT THEY RECEIVED NOTIFICATION OF A DECEASED PASSENGER ONBOARD AMTRAK TRAIN 91 OF THE SIXTH.  
**Latitude Degrees:**  
**Latitude Minutes:**  
**Latitude Seconds:**  
**Longitude Degrees:**  
**Longitude Minutes:**  
**Longitude Seconds:**  
**Lat Quad:**  
**Long Quad:**  
**Location Section:**  
**Location Township:**  
**Location Range:**

**Calls Information**

**Date Time Received:** 11/7/2016 1:28:14 PM  
**Date Time Complete:** 11/7/2016 1:33:26 PM  
**Call Type:** INC  
**Resp Company:**  
**Resp Org Type:** UNKNOWN  
**Responsible City:**  
**Responsible State:** XX  
**Responsible Zip:**  
**Source:** TELEPHONE

Map Key	Number of Records	Direction	Distance (mi/ft)	Elev/Diff (ft)	Site	DB
---------	-------------------	-----------	------------------	----------------	------	----

**Incident Information**

<b>Tank ID:</b>					<b>Building ID:</b>	
<b>Tank Regulated:</b>	U				<b>Location Area ID:</b>	
<b>Tank Regulated By:</b>					<b>Location Block ID:</b>	
<b>Capacity of Tank:</b>					<b>OCSG No:</b>	
<b>Capacity Tank Units:</b>					<b>OCSP No:</b>	
<b>Description of Tank:</b>					<b>State Lease No:</b>	
<b>Actual Amount:</b>					<b>Pier Dock No:</b>	
<b>Actual Amount Units:</b>					<b>Berth Slip No:</b>	
<b>Tank Above Ground:</b>	ABOVE				<b>Brake Failure:</b>	N
<b>NPDES:</b>					<b>Airbag Deployed:</b>	U
<b>NPDES Compliance:</b>	U				<b>Transport Contain:</b>	U
<b>Init Contin Rel No:</b>					<b>Location Subdiv:</b>	CSX TAMPA TERMINAL
<b>Contin Rel Permit:</b>					<b>Platform Rig Name:</b>	
<b>Contin Release Type:</b>					<b>Platform Letter:</b>	
<b>Aircraft ID:</b>					<b>Allision:</b>	N
<b>Aircraft Runway No:</b>					<b>Type of Structure:</b>	
<b>Aircraft Spot No:</b>					<b>Structure Name:</b>	
<b>Aircraft Type:</b>					<b>Structure Oper:</b>	U
<b>Aircraft Model:</b>					<b>Transit Bus Flag:</b>	
<b>Aircraft Fuel Cap:</b>					<b>Date Time Norm Serv:</b>	
<b>Aircraft Fuel Cap U:</b>					<b>Serv Disrupt Time:</b>	
<b>Aircraft Fuel on Brd:</b>					<b>Serv Disrupt Units:</b>	
<b>Aircraft Fuel OB U:</b>					<b>CR Begin Date:</b>	
<b>Aircraft Hanger:</b>					<b>CR End Date:</b>	
<b>Road Mile Marker:</b>					<b>CR Change Date:</b>	
<b>Power Gen Facility:</b>	U				<b>FBI Contact:</b>	
<b>Generating Capacity:</b>					<b>FBI Contact Dt Tm:</b>	
<b>Type of Fixed Obj:</b>					<b>Passenger Handling:</b>	
<b>Type of Fuel:</b>					<b>Passenger Route:</b>	NO
<b>DOT Crossing No:</b>					<b>Passenger Delay:</b>	NO
<b>DOT Regulated:</b>	U				<b>Sub Part C Test Req:</b>	NO
<b>Pipeline Type:</b>					<b>Conductor Test:</b>	
<b>Pipeline Abv Ground:</b>	ABOVE				<b>Engineer Test:</b>	
<b>Pipeline Covered:</b>	U				<b>Trainman Test:</b>	
<b>Exposed Underwater:</b>	N				<b>Yard Foreman Test:</b>	
<b>Railroad Hotline:</b>					<b>RCL Operator Test:</b>	
<b>Railroad Milepost:</b>	881.9				<b>Brakeman Test:</b>	
<b>Grade Crossing:</b>	N				<b>Train Dispat Test:</b>	
<b>Crossing Device Ty:</b>					<b>Signalman Test:</b>	
<b>Ty Vehicle Involved:</b>					<b>Oth Employee Test:</b>	
<b>Device Operational:</b>	Y				<b>Unknown Test:</b>	

**Incident Details Information**

<b>Release Secured:</b>	U				<b>State Agen Report No:</b>	
<b>Release Rate:</b>					<b>State Agen on Scene:</b>	
<b>Release Rate Unit:</b>					<b>State Agen Notified:</b>	LOCAL EMS

Map Key	Number of Records	Direction	Distance (mi/ft)	Elev/Diff (ft)	Site	DB
<b>Release Rate Rate:</b>					<b>Fed Agency Notified:</b>	
<b>Est Duration of Rel:</b>					<b>Oth Agency Notified:</b>	
<b>Desc Remedial Act:</b>					<b>Body of Water:</b>	
<b>Fire Involved:</b>	N				<b>Tributary of:</b>	
<b>Fire Extinguished:</b>	U				<b>Near River Mile Make:</b>	
<b>Any Evacuations:</b>	N				<b>Near River Mile Mark:</b>	
<b>No Evacuated:</b>					<b>Offshore:</b>	N
<b>Who Evacuated:</b>					<b>Weather Conditions:</b>	PARTLY CLOUDY
<b>Radius of Evacu:</b>					<b>Air Temperature:</b>	80
<b>Any Injuries:</b>	N				<b>Wind Direction:</b>	
<b>No. Injured:</b>					<b>Wind Speed:</b>	
<b>No. Hospitalized:</b>					<b>Wind Speed Unit:</b>	
<b>No. Fatalities:</b>	1				<b>Water Supp Contam:</b>	U
<b>Any Fatalities:</b>	Y				<b>Water Temperature:</b>	
<b>Any Damages:</b>	N				<b>Wave Condition:</b>	
<b>Damage Amount:</b>					<b>Current Speed:</b>	
<b>Air Corridor Closed:</b>	N				<b>Current Direction:</b>	
<b>Air Corridor Desc:</b>					<b>Current Speed Unit:</b>	
<b>Air Closure Time:</b>					<b>EMPL Fatality:</b>	
<b>Waterway Closed:</b>	N				<b>Pass Fatality:</b>	1
<b>Waterway Desc:</b>					<b>Community Impact:</b>	
<b>Waterway Close Time:</b>					<b>Passengers Transfer:</b>	NO
<b>Road Closed:</b>	N				<b>Passenger Injuries:</b>	
<b>Road Desc:</b>					<b>Employee Injuries:</b>	
<b>Road Closure Time:</b>					<b>Occupant Fatality:</b>	
<b>Road Closure Units:</b>					<b>Sheen Size:</b>	
<b>Closure Direction:</b>					<b>Sheen Size Units:</b>	
<b>Major Artery:</b>	No				<b>Sheen Size Length:</b>	
<b>Track Closed:</b>	N				<b>Sheen Size Length U:</b>	
<b>Track Desc:</b>					<b>Sheen Size Width:</b>	
<b>Track Closure Time:</b>					<b>Sheen Size Width U:</b>	
<b>Track Closure Units:</b>					<b>Sheen Color:</b>	
<b>Track Close Dir:</b>					<b>Dir of Sheen Travel:</b>	
<b>Media Interest:</b>	UNKNOWN				<b>Sheen Odor Desc:</b>	
<b>Medium Desc:</b>	NON-RELEASE (N/A)				<b>Duration Unit:</b>	
<b>Addl Medium Info:</b>	PASSENGER FATALITY				<b>Additional Info:</b>	AWAITING CORONER TO ARRIVE ON SCENE TO DETERMINE STATUS OF PASSENGER & REMOVE BODY FROM TRAIN.

[326](#)

1 of 1

W

0.00 /  
0.00

17.51 /  
6

SAM REMPELLO DOWNTOWN  
PARTNERS  
802 E. WASHINGTON ST.  
TAMPA FL 33602

[FINDS/FRS](#)

**Registry ID:** 110020529301  
**FIPS Code:** 12057  
**HUC Code:** 03100206  
**Site Type Name:** STATIONARY  
**Location Description:**  
**Supplemental Location:**  
**Create Date:** 25-JAN-05  
**Update Date:** 05-MAR-13

Map Key	Number of Records	Direction	Distance (mi/ft)	Elev/Diff (ft)	Site	DB
<b>Interest Types:</b>		ICIS-NPDES NON-MAJOR, STATE MASTER, STORM WATER CONSTRUCTION				
<b>SIC Codes:</b>						
<b>SIC Code Descriptions:</b>						
<b>NAICS Codes:</b>						
<b>NAICS Code Descriptions:</b>						
<b>Conveyor:</b>		FRS-GEOCODE				
<b>Federal Facility Code:</b>						
<b>Federal Agency Name:</b>						
<b>Tribal Land Code:</b>						
<b>Tribal Land Name:</b>						
<b>Congressional Dist No:</b>		11				
<b>Census Block Code:</b>		120570051011184				
<b>EPA Region Code:</b>		04				
<b>County Name:</b>		HILLS				
<b>US/Mexico Border Ind:</b>						
<b>Latitude:</b>		27.94792				
<b>Longitude:</b>		-82.45226				
<b>Reference Point:</b>		CENTER OF A FACILITY OR STATION				
<b>Coord Collection Method:</b>		ADDRESS MATCHING-HOUSE NUMBER				
<b>Accuracy Value:</b>		30				
<b>Datum:</b>		NAD83				
<b>Source:</b>						
<b>Facility Detail Rprt URL:</b>		<a href="https://ofmpub.epa.gov/frs_public2/fii_query_detail.disp_program_facility?p_registry_id=110020529301">https://ofmpub.epa.gov/frs_public2/fii_query_detail.disp_program_facility?p_registry_id=110020529301</a>				
<b>Program Acronyms:</b>						
FDM:4217, NPDES:FLR10P713						

<a href="#">327</a>	1 of 6	W	0.00 / 0.00	18.48 / 7	LOCKHART ELEMENTARY - HILLS COUNTY SC 901 E KENNEDY BLVD TAMPA FL 33602-3507	RCRA VSQG
---------------------	--------	---	-------------	-----------	--	-----------

**EPA Handler ID:** FLTMP9304508  
**Gen Status Universe:** VSG  
**Contact Name:**  
**Contact Address:** US  
**Contact Phone No and Ext:**  
**Contact Email:**  
**Contact Country:** US  
**County Name:** HILLSBOROUGH  
**EPA Region:** 04  
**Land Type:** Other  
**Receive Date:** 19931129  
**Location Latitude:** 27.949606  
**Location Longitude:** -82.45228

**Violation/Evaluation Summary**

**Note:** NO RECORDS: As of Sep 2022, there are no Compliance Monitoring and Enforcement (violation) records associated with this facility (EPA ID).

Map Key	Number of Records	Direction	Distance (mi/ft)	Elev/Diff (ft)	Site	DB
---------	-------------------	-----------	------------------	----------------	------	----

**Handler Summary**

**Importer Activity:** No  
**Mixed Waste Generator:** No  
**Transporter Activity:** No  
**Transfer Facility:** No  
**Onsite Burner Exemption:** No  
**Furnace Exemption:** No  
**Underground Injection Activity:** No  
**Commercial TSD:** No  
**Used Oil Transporter:** No  
**Used Oil Transfer Facility:** No  
**Used Oil Processor:** No  
**Used Oil Refiner:** No  
**Used Oil Burner:** No  
**Used Oil Market Burner:** No  
**Used Oil Spec Marketer:** No

**Hazardous Waste Handler Details**

**Sequence No:** 199311  
**Receive Date:** 19931129  
**Handler Name:** LOCKHART ELEMENTARY - HILLS COUNTY SC  
**Federal Waste Generator Code:** 3  
**Generator Code Description:** Very Small Quantity Generator  
**Source Type:** Emergency

<a href="#">327</a>	2 of 6	W	0.00 / 0.00	18.48 / 7	HILLSBOROUGH COUNTY SCHOOL DISTRICT 901 E KENNEDY BLVD TAMPA FL 33602	<a href="#">FINDS/FRS</a>
---------------------	--------	---	----------------	--------------	--	---------------------------

**Registry ID:** 110028078103  
**FIPS Code:** 12057  
**HUC Code:** 03100206  
**Site Type Name:** STATIONARY  
**Location Description:**  
**Supplemental Location:**  
**Create Date:** 16-FEB-07  
**Update Date:** 05-MAR-13  
**Interest Types:** COMPLIANCE ACTIVITY, ENFORCEMENT/COMPLIANCE ACTIVITY  
**SIC Codes:**  
**SIC Code Descriptions:**  
**NAICS Codes:**  
**NAICS Code Descriptions:**  
**Conveyor:** FRS-GEocode  
**Federal Facility Code:**  
**Federal Agency Name:**  
**Tribal Land Code:**  
**Tribal Land Name:**  
**Congressional Dist No:** 11

Map Key	Number of Records	Direction	Distance (mi/ft)	Elev/Diff (ft)	Site	DB
<b>Census Block Code:</b>		120570051011120				
<b>EPA Region Code:</b>		04				
<b>County Name:</b>		HILLS				
<b>US/Mexico Border Ind:</b>						
<b>Latitude:</b>		27.94965				
<b>Longitude:</b>		-82.45218				
<b>Reference Point:</b>		CENTER OF A FACILITY OR STATION				
<b>Coord Collection Method:</b>		ADDRESS MATCHING-HOUSE NUMBER				
<b>Accuracy Value:</b>		30				
<b>Datum:</b>		NAD83				
<b>Source:</b>						
<b>Facility Detail Rprt URL:</b>		https://ofmpub.epa.gov/frs_public2/fii_query_detail.disp_program_facility?p_registry_id=110028078103				
<b>Program Acronyms:</b>						

ICIS:8026757, NCDB:C04#TSCAIV-90-A1106, NCDB:C04#TSCAIV-95-A061L, NCDB:C04#TSCAIV-98-A077L, NCDB:I04#19891212R4004 1, NCDB:I04#19950612N4001 1, NCDB:I04#19980923N4001 1

<a href="#">327</a>	3 of 6	W	0.00 / 0.00	18.48 / 7	LOCKHART ELEMENTARY - HILLS COUNTY SC 901 E KENNEDY BLVD TAMPA FL 336023507	FINDS/FRS
---------------------	--------	---	-------------	-----------	---	-----------

<b>Registry ID:</b>	110035492473
<b>FIPS Code:</b>	12057
<b>HUC Code:</b>	03100206
<b>Site Type Name:</b>	STATIONARY
<b>Location Description:</b>	
<b>Supplemental Location:</b>	
<b>Create Date:</b>	23-APR-08
<b>Update Date:</b>	28-MAR-14
<b>Interest Types:</b>	CESQG, STATE MASTER
<b>SIC Codes:</b>	
<b>SIC Code Descriptions:</b>	
<b>NAICS Codes:</b>	
<b>NAICS Code Descriptions:</b>	
<b>Conveyor:</b>	FRS-GEOCODE
<b>Federal Facility Code:</b>	
<b>Federal Agency Name:</b>	
<b>Tribal Land Code:</b>	
<b>Tribal Land Name:</b>	
<b>Congressional Dist No:</b>	11
<b>Census Block Code:</b>	120570051011120
<b>EPA Region Code:</b>	04
<b>County Name:</b>	HILLS
<b>US/Mexico Border Ind:</b>	
<b>Latitude:</b>	27.94965
<b>Longitude:</b>	-82.45218
<b>Reference Point:</b>	CENTER OF A FACILITY OR STATION
<b>Coord Collection Method:</b>	ADDRESS MATCHING-HOUSE NUMBER
<b>Accuracy Value:</b>	30
<b>Datum:</b>	NAD83

Map Key	Number of Records	Direction	Distance (mi/ft)	Elev/Diff (ft)	Site	DB
---------	-------------------	-----------	------------------	----------------	------	----

**Source:**

**Facility Detail Rprt URL:** [https://ofmpub.epa.gov/frs\\_public2/fii\\_query\\_detail.disp\\_program\\_facility?p\\_registry\\_id=110035492473](https://ofmpub.epa.gov/frs_public2/fii_query_detail.disp_program_facility?p_registry_id=110035492473)

**Program Acronyms:**

FDM:66033, RCRAINFO:FLTMP9304508

<a href="#">327</a>	4 of 6	W	0.00 / 0.00	18.48 / 7	HILLSBOROUGH COUNTY SCHOOL DISTRICT 901 E KENNEDY BLVD TAMPA FL 33602	ICIS
---------------------	--------	---	-------------	-----------	--	------

**EPA Region:**

**Registry ID:** 110028078103

**Pgm Sys ID:** 8026757

**Pgm Sys Acrnm:** ICIS

**Permit Type:**

**Federal Fac ID:**

**Tribal Land Code:**

**County:** HILLS

**Latitude 83:** 27.94965

**Longitude 83:** -82.45218

**Details**

**Interest Type:** ENFORCEMENT/COMPLIANCE ACTIVITY

**Active Status:**

**Accuracy Value:** 30

**Pgm Report URL:** no data yet

**Federal Agency Name:**

**Federal Land Ind:**

**Fed Facility Code:**

**Ref Point Desc:**

CENTER OF A FACILITY OR STATION

**Collect Mth Desc:**

ADDRESS MATCHING-HOUSE NUMBER

**Fac URL:**

[https://ofmpub.epa.gov/frs\\_public2/fii\\_query\\_detail.disp\\_program\\_facility?p\\_registry\\_id=110028078103](https://ofmpub.epa.gov/frs_public2/fii_query_detail.disp_program_facility?p_registry_id=110028078103)

**Program URL:**

<a href="#">327</a>	5 of 6	W	0.00 / 0.00	18.48 / 7	ROSSAC-RAYMOND O'SHELTON SCHOOL ADMIN CTR 901 E KENNEDY BLVD TAMPA FL 33602	UST
---------------------	--------	---	-------------	-----------	--	-----

**Facility ID:** 8736984

**Facility Status:** CLOSED

**Facility Type:** I

**Type Desc:** County Government

**Facility Phone:** 8138725263

**Dep Co:** P

**Owner ID:** 43982

**Owner Phone:** 8136351130

**Owner:**

HILLSBOROUGH CNTY SCHOOL BD-UTILITIES

**Owner Address1:**

4805 E MARTIN LUTHER KING JR BLVD

**Owner Address2:**

**Owner City:**

TAMPA

**Owner State:**

FL

**Owner Zip 5:**

33605

**Contact:**

KIRK MATTINGLY

**County:** HILLSBOROUGH

**Lat/Long Method:** AGPS

**Lat DD:** 27

**Lat MM:** 57

**Lat SS:** 6

**Long DD:** 82

**Long MM:** 27

**Long SS:** 17

Map Key	Number of Records	Direction	Distance (mi/ft)	Elev/Diff (ft)	Site	DB
---------	-------------------	-----------	------------------	----------------	------	----

**Source:** Tank Facility - All Locations and Tank Information; Tank Facility - All Locations and Owner Information  
**Oculus Docs Inventory URL:** https://erisservice7.ecologeris.com/ErisExt/flo/ocure.ashx?ID=8736984&CAT=11  
**Information Portal Fac URL:** http://prodenv.dep.state.fl.us/DepNexus/public/facilitysearch?pagination=true&facility.id=8736984  
**Information Portal Doc URL:** http://prodenv.dep.state.fl.us/DepNexus/public/electronic-documents/8736984/facility!search

**Tank Information**

<b>Tank ID:</b>	2	<b>Capacity:</b>	4000
<b>Tank Status:</b>	A - CLOSED IN PLACE	<b>Substance:</b>	G - Emerg Generator Diesel
<b>Status Date:</b>	16-APR-2003	<b>Placement:</b>	UNDERGROUND
<b>Installation Date:</b>	01-JUL-1999	<b>Tank Vessel Indic:</b>	TANK
<b>Tank Desc:</b>			

**Tank Information**

<b>Tank ID:</b>	1	<b>Capacity:</b>	5000
<b>Tank Status:</b>	B - REMOVED FROM SITE	<b>Substance:</b>	G - Emerg Generator Diesel
<b>Status Date:</b>	01-JUN-1999	<b>Placement:</b>	UNDERGROUND
<b>Installation Date:</b>		<b>Tank Vessel Indic:</b>	TANK
<b>Tank Desc:</b>			

<a href="#">327</a>	6 of 6	W	0.00 / 0.00	18.48 / 7	ROSSAC-RAYMOND O'SHELTON SCHOOL ADMIN CTR 901 E KENNEDY BLVD TAMPA FL 33602	STCS
---------------------	--------	---	-------------	-----------	---	------

<b>Facility ID:</b>	8736984	<b>Zip5 (Open Data):</b>	33602
<b>Type:</b>	I - County Government	<b>CountyID(OpenData):</b>	29
<b>Status:</b>	Closed	<b>County (Open Data):</b>	HILLSBOROUGH
<b>County:</b>	HILLSBOROUGH	<b>Contam (Map):</b>	
<b>Fac Stat(OpenData):</b>	CLOSED	<b>Fac Type (Map):</b>	County Government
<b>Fac Code(OpenData):</b>	I	<b>Fac Stat (Map):</b>	CLOSED
<b>Fac Type(OpenData):</b>	County Government	<b>Status (Map):</b>	REVIEWED
<b>Clnup Cd(OpenData):</b>		<b>City (Map):</b>	TAMPA
<b>Clnup Dt(OpenData):</b>		<b>County (Map):</b>	29
<b>Status (Open Data):</b>	REVIEWED	<b>Zip5 (Map):</b>	33602
<b>City (Open Data):</b>	TAMPA	<b>Zip4 (Map):</b>	3507
<b>Fac Name(Open Data):</b>	ROSSAC-RAYMOND O'SHELTON SCHOOL ADMIN CTR		
<b>Address (Open Data):</b>	901 E KENNEDY BLVD		
<b>Fac Cleanup Stat(Open Data):</b>			
<b>Name (Map):</b>	ROSSAC-RAYMOND O'SHELTON SCHOOL ADMIN CTR		
<b>Address (Map):</b>	901 E KENNEDY BLVD		

**FDEP Storage Tank Monitoring Open Data Details**

<b>Object ID:</b>	26701	<b>Map Src:</b>	1999 doqs
<b>X:</b>	-82.452263844475	<b>Map Scale:</b>	5000
<b>Y:</b>	27.94914342251	<b>Elevation:</b>	
<b>Regulated:</b>	NO	<b>EI Datum:</b>	
<b>Col Meth:</b>	DPHO	<b>EI Resolut:</b>	



<i>Map Key</i>	<i>Number of Records</i>	<i>Direction</i>	<i>Distance (mi/ft)</i>	<i>Elev/Diff (ft)</i>	<i>Site</i>	<i>DB</i>
<i>Col Name:</i>	BERNHARD_K			<i>EI Units:</i>		
<i>Col Date:</i>	2006/08/01 13:49:20+00			<i>ALB East:</i>	551981.57	
<i>Col Prog:</i>	TANKS-PETROLEUM CONTAMINATION			<i>ALB North:</i>	439101.26	
<i>Ver Meth:</i>	DPHO			<i>Loc ID:</i>	34671	
<i>Ver Name:</i>	BERNHARD_K			<i>Lat DD:</i>	27	
<i>Ver Prog:</i>	TANKS-PETROLEUM CONTAMINATION			<i>Lat MM:</i>	56	
<i>Ver Date:</i>	2006/08/01 13:49:20+00			<i>Lat SS:</i>		
<i>OOIC:</i>	FACILITY			<i>Long DD:</i>	82	
<i>Rel Feat:</i>	CENTR			<i>Long MM:</i>	27	
<i>Datum:</i>	HARN			<i>Long SS:</i>		
<i>Coord Acc:</i>	4					
<i>Col Aff:</i>	DEPARTMENT OF ENVIRONMENTAL PROTECTION					
<i>Ver Aff:</i>	DEPARTMENT OF ENVIRONMENTAL PROTECTION					
<i>Direct:</i>						
<i>Documents:</i>	<a href="https://prodenv.dep.state.fl.us/DepNexus/public/electronic-documents/8736984/gis-facility!search">https://prodenv.dep.state.fl.us/DepNexus/public/electronic-documents/8736984/gis-facility!search</a>					

**FDEP Open Data - Storage Tank Contamination Monitoring (STCM)**

<i>Loc ID:</i>	34671	<i>Rel Feat:</i>	CENTR
<i>Site Type:</i>	County Government	<i>EI Datum:</i>	
<i>Contam Ind:</i>		<i>EI Resolut:</i>	
<i>Phone:</i>	8138725263	<i>EI Units:</i>	
<i>Operator:</i>	LATHERS, GLEN	<i>Map Src:</i>	1999 doqs
<i>Next action:</i>	PLACARD 25-JUL-2002	<i>Map Scale:</i>	5000
<i>Fin Respon:</i>		<i>Coord Acc:</i>	4
<i>Office:</i>	SWD	<i>Alb East:</i>	551981.5700000001
<i>OOIC:</i>	FACILITY	<i>Alb North:</i>	439101.26
<i>Col Meth:</i>	DPHO	<i>Datum:</i>	HARN
<i>Col Name:</i>	BERNHARD_K	<i>Elevation:</i>	
<i>Col Date:</i>	8/1/2006	<i>Lat DD:</i>	27
<i>Col Prog:</i>	TANKS-PETROLEUM CONTAMINATION	<i>Lat MM:</i>	56
<i>Ver Meth:</i>	DPHO	<i>Lat SS:</i>	
<i>Ver Name:</i>	BERNHARD_K	<i>Long DD:</i>	82
<i>Ver Prog:</i>	TANKS-PETROLEUM CONTAMINATION	<i>Long MM:</i>	27
<i>Ver Date:</i>	8/1/2006	<i>Long SS:</i>	
<i>Object ID:</i>	34671		
<i>Col Aff:</i>	DEPARTMENT OF ENVIRONMENTAL PROTECTION		
<i>Ver Aff:</i>	DEPARTMENT OF ENVIRONMENTAL PROTECTION		
<i>Documents:</i>	<a href="https://prodenv.dep.state.fl.us/DepNexus/public/electronic-documents/8736984/gis-facility!search">https://prodenv.dep.state.fl.us/DepNexus/public/electronic-documents/8736984/gis-facility!search</a>		

**FDEP - Storage Tank Contamination Monitoring (STCM) Details**

<i>Name:</i>	Rossac-Raymond O'Shelton School Admin Ctr 901 E Kennedy Blvd Tampa, FL 33602- 3507
<i>LL Method:</i>	DPHO - Autonomous GPS
<i>Account Owner:</i>	Hillsborough Cnty School Bd-Utilities
<i>Contact:</i>	Lathers, Glen
<i>Phone:</i>	813-872-5263
<i>District:</i>	SWD
<i>County 1:</i>	29 - Hillsborough

Map Key	Number of Records	Direction	Distance (mi/ft)	Elev/Diff (ft)	Site	DB
Latitude:		27:56:56.8977				
Longitude:		82:27:08.1376				

**FDEP - Registered Tanks from Storage Tank Contamination Monitoring (STCM) Details**

**Tank No:** 2  
**Size:** 4000  
**Content:** Emerg Generator Diesel  
**Installed:** 07/01/1999  
**Placement:** UNDER  
**Status:** Closed In Place  
**Construction:**  
**Piping:**  
**Monitoring:**

**FDEP - Registered Tanks from Storage Tank Contamination Monitoring (STCM) Details**

**Tank No:** 1  
**Size:** 5000  
**Content:** Emerg Generator Diesel  
**Installed:**  
**Placement:** UNDER  
**Status:** Removed from Site  
**Construction:**  
**Piping:**  
**Monitoring:**

<a href="#">328</a>	1 of 2	W	0.00 / 0.00	18.77 / 8	HILLSBOROUGH CNTY SCHOOL BD SITE 905 E JACKSON ST TAMPA FL 33602	AST
---------------------	--------	---	-------------	-----------	--	-----

<b>Facility ID:</b>	9805317	<b>County:</b>	HILLSBOROUGH
<b>Facility Status:</b>	CLOSED	<b>Lat/Long Method:</b>	AGPS
<b>Facility Type:</b>	I	<b>Lat DD:</b>	27
<b>Type Desc:</b>	County Government	<b>Lat MM:</b>	56
<b>Facility Phone:</b>	8132724004	<b>Lat SS:</b>	50
<b>Dep Co:</b>	P	<b>Long DD:</b>	82
<b>Owner ID:</b>	10083	<b>Long MM:</b>	27
<b>Owner Phone:</b>	8138407324	<b>Long SS:</b>	9
<b>Owner:</b>	HILLSBOROUGH CNTY SCHOOL BD		
<b>Owner Address1:</b>	901 E KENNEDY BLVD		
<b>Owner Address2:</b>	ATTN: STORAGE TANK REGIS		
<b>Owner City:</b>	TAMPA		
<b>Owner State:</b>	FL		
<b>Owner Zip 5:</b>	33602		
<b>Contact:</b>	CHRISTOPHER FARKAS / CORRIES CULPEPPER- 7000		
<b>Data Source:</b>	Tank Facility - All Locations and Tank Information; Tank Facility - All Locations and Owner Information		
<b>Oculus Docs Inventory URL:</b>	<a href="https://erisservice7.ecologeris.com/ErisExt/flo/ocure.ashx?ID=9805317&amp;CAT=11">https://erisservice7.ecologeris.com/ErisExt/flo/ocure.ashx?ID=9805317&amp;CAT=11</a>		
<b>Information Portal Fac URL:</b>	<a href="http://prodenv.dep.state.fl.us/DepNexus/public/facilitysearch?pagination=true&amp;facility.id=9805317">http://prodenv.dep.state.fl.us/DepNexus/public/facilitysearch?pagination=true&amp;facility.id=9805317</a>		
<b>Information Portal Doc URL:</b>	<a href="http://prodenv.dep.state.fl.us/DepNexus/public/electronic-documents/9805317/facility!search">http://prodenv.dep.state.fl.us/DepNexus/public/electronic-documents/9805317/facility!search</a>		

Map Key	Number of Records	Direction	Distance (mi/ft)	Elev/Diff (ft)	Site	DB
---------	-------------------	-----------	------------------	----------------	------	----

**Tank Information**

<b>Tank ID:</b>	1	<b>Tank Desc:</b>	
<b>Tank Status:</b>	B - REMOVED FROM SITE	<b>Capacity:</b>	1800
<b>Status Date:</b>	01-OCT-2002	<b>Placement:</b>	ABOVEGROUND
<b>Installation Date:</b>		<b>Tank Vessel Indic:</b>	TANK
<b>Content Desc:</b>	M - Fuel Oil - Onsite Heat		

<a href="#">328</a>	2 of 2	W	0.00 / 0.00	18.77 / 8	HILLSBOROUGH CNTY SCHOOL BD SITE 905 E JACKSON ST TAMPA FL 33602	STCS
---------------------	--------	---	-------------	-----------	---	------

<b>Facility ID:</b>	9805317	<b>Zip5 (Open Data):</b>	33602
<b>Type:</b>	I - County Government	<b>CountyID(OpenData):</b>	29
<b>Status:</b>	Closed	<b>County (Open Data):</b>	HILLSBOROUGH
<b>County:</b>	HILLSBOROUGH	<b>Contam (Map):</b>	
<b>Fac Stat(OpenData):</b>	CLOSED	<b>Fac Type (Map):</b>	County Government
<b>Fac Code(OpenData):</b>	I	<b>Fac Stat (Map):</b>	CLOSED
<b>Fac Type(OpenData):</b>	County Government	<b>Status (Map):</b>	REVIEWED
<b>Clnup Cd(OpenData):</b>		<b>City (Map):</b>	TAMPA
<b>Clnup Dt(OpenData):</b>		<b>County (Map):</b>	29
<b>Status (Open Data):</b>	REVIEWED	<b>Zip5 (Map):</b>	33602
<b>City (Open Data):</b>	TAMPA	<b>Zip4 (Map):</b>	0
<b>Fac Name(Open Data):</b>	HILLSBOROUGH CNTY SCHOOL BD SITE		
<b>Address (Open Data):</b>	905 E JACKSON ST		
<b>Fac Cleanup Stat(Open Data):</b>			
<b>Name (Map):</b>	HILLSBOROUGH CNTY SCHOOL BD SITE		
<b>Address (Map):</b>	905 E JACKSON ST		

**FDEP Storage Tank Monitoring Open Data Details**

<b>Object ID:</b>	57365	<b>Map Src:</b>	2004 doqqs
<b>X:</b>	-82.4527505945967	<b>Map Scale:</b>	5000
<b>Y:</b>	27.9485724779153	<b>Elevation:</b>	
<b>Regulated:</b>	NO	<b>EI Datum:</b>	
<b>Col Meth:</b>	DPHO	<b>EI Resolut:</b>	
<b>Col Name:</b>	ROESSLER_J	<b>EI Units:</b>	
<b>Col Date:</b>	2006/12/01 13:11:54+00	<b>ALB East:</b>	551934.85
<b>Col Prog:</b>	TANKS-PETROLEUM CONTAMINATION	<b>ALB North:</b>	439037.26
<b>Ver Meth:</b>	DPHO	<b>Loc ID:</b>	58511
<b>Ver Name:</b>	ROESSLER_J	<b>Lat DD:</b>	27
<b>Ver Prog:</b>	TANKS-PETROLEUM CONTAMINATION	<b>Lat MM:</b>	56
<b>Ver Date:</b>	2006/12/01 13:11:54+00	<b>Lat SS:</b>	
<b>OOIC:</b>	FACILITY	<b>Long DD:</b>	82
<b>Rel Feat:</b>	VICIN	<b>Long MM:</b>	27
<b>Datum:</b>	HARN	<b>Long SS:</b>	
<b>Coord Acc:</b>	3		
<b>Col Aff:</b>	DEPARTMENT OF ENVIRONMENTAL PROTECTION		
<b>Ver Aff:</b>	DEPARTMENT OF ENVIRONMENTAL PROTECTION		

Map Key	Number of Records	Direction	Distance (mi/ft)	Elev/Diff (ft)	Site	DB
---------	-------------------	-----------	------------------	----------------	------	----

Direct:

Documents: <https://prodenv.dep.state.fl.us/DepNexus/public/electronic-documents/9805317/gis-facility!search>

**FDEP Open Data - Storage Tank Contamination Monitoring (STCM)**

<b>Loc ID:</b>	58511	<b>Rel Feat:</b>	VICIN
<b>Site Type:</b>	County Government	<b>EI Datum:</b>	
<b>Contam Ind:</b>		<b>EI Resolut:</b>	
<b>Phone:</b>	8132724004	<b>EI Units:</b>	
<b>Operator:</b>	JACK DAVIS	<b>Map Src:</b>	2004 doqqs
<b>Next action:</b>		<b>Map Scale:</b>	5000
<b>Fin Respon:</b>		<b>Coord Acc:</b>	3
<b>Office:</b>	SWD	<b>Alb East:</b>	551934.85
<b>OOIC:</b>	FACILITY	<b>Alb North:</b>	439037.26
<b>Col Meth:</b>	DPHO	<b>Datum:</b>	HARN
<b>Col Name:</b>	ROESSLER_J	<b>Elevation:</b>	
<b>Col Date:</b>	12/1/2006	<b>Lat DD:</b>	27
<b>Col Prog:</b>	TANKS-PETROLEUM CONTAMINATION	<b>Lat MM:</b>	56
<b>Ver Meth:</b>	DPHO	<b>Lat SS:</b>	
<b>Ver Name:</b>	ROESSLER_J	<b>Long DD:</b>	82
<b>Ver Prog:</b>	TANKS-PETROLEUM CONTAMINATION	<b>Long MM:</b>	27
<b>Ver Date:</b>	12/1/2006	<b>Long SS:</b>	
<b>Object ID:</b>	58511		
<b>Col Aff:</b>	DEPARTMENT OF ENVIRONMENTAL PROTECTION		
<b>Ver Aff:</b>	DEPARTMENT OF ENVIRONMENTAL PROTECTION		
<b>Documents:</b>	<a href="https://prodenv.dep.state.fl.us/DepNexus/public/electronic-documents/9805317/gis-facility!search">https://prodenv.dep.state.fl.us/DepNexus/public/electronic-documents/9805317/gis-facility!search</a>		

**FDEP - Storage Tank Contamination Monitoring (STCM) Details**

**Name:** Hillsborough Cnty School Bd Site  
905 E Jackson St  
Tampa, FL 33602

**LL Method:** DPHO - Autonomous GPS

**Account Owner:** Hillsborough Cnty School Bd

**Contact:** Jack Davis

**Phone:** 813-272-4004

**District:** SWD

**County 1:** 29 - Hillsborough

**Latitude:** 27:56:54.8423

**Longitude:** 82:27:09.8899

**FDEP - Registered Tanks from Storage Tank Contamination Monitoring (STCM) Details**

**Tank No:** 1

**Size:** 1800

**Content:** Fuel Oil - Onsite Heat

**Installed:**

**Placement:** ABOVE

**Status:** Removed from Site

**Construction:**

Map Key	Number of Records	Direction	Distance (mi/ft)	Elev/Diff (ft)	Site	DB
---------	-------------------	-----------	------------------	----------------	------	----

Piping:

Monitoring:

<a href="#">329</a>	1 of 27	W	0.00 / 0.00	19.46 / 8	CRYSTAL LAKE MANORS- CRYSTAL LAKE PLANT 1 925 E TWIGGS ST TAMPA FL 33602	FINDS/FRS
---------------------	---------	---	-------------	-----------	---	-----------

Registry ID: 110047494225  
 FIPS Code:  
 HUC Code: 03100206  
 Site Type Name: STATIONARY  
 Location Description:  
 Supplemental Location:  
 Create Date: 26-OCT-12  
 Update Date: 10-MAY-20  
 Interest Types: WATER TREATMENT PLANT  
 SIC Codes:  
 SIC Code Descriptions:  
 NAICS Codes:  
 NAICS Code Descriptions:  
 Conveyor: FRS-GEOCODE  
 Federal Facility Code:  
 Federal Agency Name:  
 Tribal Land Code:  
 Tribal Land Name:  
 Congressional Dist No: 11  
 Census Block Code: 120570051011071  
 EPA Region Code: 04  
 County Name:  
 US/Mexico Border Ind:  
 Latitude: 27.951249  
 Longitude: -82.452635  
 Reference Point: ENTRANCE POINT OF A FACILITY OR STATION  
 Coord Collection Method: ADDRESS MATCHING-HOUSE NUMBER  
 Accuracy Value: 50  
 Datum: NAD83  
 Source:  
 Facility Detail Rprt URL: [https://ofmpub.epa.gov/frs\\_public2/fii\\_query\\_detail.disp\\_program\\_facility?p\\_registry\\_id=110047494225](https://ofmpub.epa.gov/frs_public2/fii_query_detail.disp_program_facility?p_registry_id=110047494225)  
 Program Acronyms:  
 SFDW:FL6294904 117706294904

<a href="#">329</a>	2 of 27	W	0.00 / 0.00	19.46 / 8	HCPUD/FAIRVIEW MHP-CITY OF TAMPA 925 E TWIGGS ST TAMPA FL 33602	FINDS/FRS
---------------------	---------	---	-------------	-----------	--	-----------

Registry ID: 110046954060  
 FIPS Code:  
 HUC Code:  
 Site Type Name: STATIONARY

Map Key	Number of Records	Direction	Distance (mi/ft)	Elev/Diff (ft)	Site	DB
<b>Location Description:</b>						
<b>Supplemental Location:</b>						
<b>Create Date:</b>		26-OCT-12				
<b>Update Date:</b>		10-MAY-20				
<b>Interest Types:</b>		WATER TREATMENT PLANT				
<b>SIC Codes:</b>						
<b>SIC Code Descriptions:</b>						
<b>NAICS Codes:</b>						
<b>NAICS Code Descriptions:</b>						
<b>Conveyor:</b>						
<b>Federal Facility Code:</b>						
<b>Federal Agency Name:</b>						
<b>Tribal Land Code:</b>						
<b>Tribal Land Name:</b>						
<b>Congressional Dist No:</b>						
<b>Census Block Code:</b>						
<b>EPA Region Code:</b>		04				
<b>County Name:</b>						
<b>US/Mexico Border Ind:</b>						
<b>Latitude:</b>						
<b>Longitude:</b>						
<b>Reference Point:</b>						
<b>Coord Collection Method:</b>						
<b>Accuracy Value:</b>						
<b>Datum:</b>		NAD83				
<b>Source:</b>						
<b>Facility Detail Rprt URL:</b>		<a href="https://ofmpub.epa.gov/frs_public2/fii_query_detail.disp_program_facility?p_registry_id=110046954060">https://ofmpub.epa.gov/frs_public2/fii_query_detail.disp_program_facility?p_registry_id=110046954060</a>				
<b>Program Acronyms:</b>						
SFDW:FL6296145 126986296145						

<a href="#">329</a>	3 of 27	W	0.00 / 0.00	19.46 / 8	HCPUD/CALM HARBOR SUBDIVISION-CALM HARBOR PLANT 925 E TWIGGS ST TAMPA FL 33602	FINDS/FRS
---------------------	---------	---	----------------	--------------	--	-----------

**Registry ID:** 110050597715  
**FIPS Code:**  
**HUC Code:**  
**Site Type Name:** STATIONARY  
**Location Description:**  
**Supplemental Location:**  
**Create Date:** 26-OCT-12  
**Update Date:** 09-MAY-20  
**Interest Types:** WATER TREATMENT PLANT  
**SIC Codes:**  
**SIC Code Descriptions:**  
**NAICS Codes:**  
**NAICS Code Descriptions:**  
**Conveyor:**

Map Key	Number of Records	Direction	Distance (mi/ft)	Elev/Diff (ft)	Site	DB
<b>Federal Facility Code:</b>						
<b>Federal Agency Name:</b>						
<b>Tribal Land Code:</b>						
<b>Tribal Land Name:</b>						
<b>Congressional Dist No:</b>						
<b>Census Block Code:</b>						
<b>EPA Region Code:</b> 04						
<b>County Name:</b>						
<b>US/Mexico Border Ind:</b>						
<b>Latitude:</b>						
<b>Longitude:</b>						
<b>Reference Point:</b>						
<b>Coord Collection Method:</b>						
<b>Accuracy Value:</b>						
<b>Datum:</b> NAD83						
<b>Source:</b>						
<b>Facility Detail Rprt URL:</b> <a href="https://ofmpub.epa.gov/frs_public2/fii_query_detail.disp_program_facility?p_registry_id=110050597715">https://ofmpub.epa.gov/frs_public2/fii_query_detail.disp_program_facility?p_registry_id=110050597715</a>						
<b>Program Acronyms:</b>						
SFDW:FL6290222 110406290222						

<a href="#">329</a>	4 of 27	W	0.00 / 0.00	19.46 / 8	HCPUD/CYPRESS COVE SUBDIVISION-CYPRESS COVE SUB PLANT 925 E TWIGGS ST TAMPA FL 33602	<a href="#">FINDS/FRS</a>
---------------------	---------	---	-------------	-----------	--	---------------------------

**Registry ID:** 110047440621  
**FIPS Code:**  
**HUC Code:**  
**Site Type Name:** STATIONARY  
**Location Description:**  
**Supplemental Location:**  
**Create Date:** 26-OCT-12  
**Update Date:** 10-MAY-20  
**Interest Types:** WATER TREATMENT PLANT  
**SIC Codes:**  
**SIC Code Descriptions:**  
**NAICS Codes:**  
**NAICS Code Descriptions:**  
**Conveyor:**  
**Federal Facility Code:**  
**Federal Agency Name:**  
**Tribal Land Code:**  
**Tribal Land Name:**  
**Congressional Dist No:**  
**Census Block Code:**  
**EPA Region Code:** 04  
**County Name:**  
**US/Mexico Border Ind:**  
**Latitude:**

Map Key	Number of Records	Direction	Distance (mi/ft)	Elev/Diff (ft)	Site	DB
---------	-------------------	-----------	------------------	----------------	------	----

Longitude:

Reference Point:

Coord Collection Method:

Accuracy Value:

Datum:

NAD83

Source:

Facility Detail Rprt URL:

[https://ofmpub.epa.gov/frs\\_public2/fii\\_query\\_detail.disp\\_program\\_facility?p\\_registry\\_id=110047440621](https://ofmpub.epa.gov/frs_public2/fii_query_detail.disp_program_facility?p_registry_id=110047440621)

Program Acronyms:

SFDW:FL6290416 111006290416

[329](#)

5 of 27

W

0.00 /  
0.00

19.46 /  
8

HCPUD/EASTLAKE-EASTLAKE  
INTERCONNECT  
925 E TWIGGS ST  
TAMPA FL 33602

[FINDS/FRS](#)

Registry ID:

110047442530

FIPS Code:

HUC Code:

Site Type Name:

STATIONARY

Location Description:

Supplemental Location:

Create Date:

26-OCT-12

Update Date:

10-MAY-20

Interest Types:

WATER TREATMENT PLANT

SIC Codes:

SIC Code Descriptions:

NAICS Codes:

NAICS Code Descriptions:

Conveyor:

Federal Facility Code:

Federal Agency Name:

Tribal Land Code:

Tribal Land Name:

Congressional Dist No:

Census Block Code:

EPA Region Code:

04

County Name:

US/Mexico Border Ind:

Latitude:

Longitude:

Reference Point:

Coord Collection Method:

Accuracy Value:

Datum:

NAD83

Source:

Facility Detail Rprt URL:

[https://ofmpub.epa.gov/frs\\_public2/fii\\_query\\_detail.disp\\_program\\_facility?p\\_registry\\_id=110047442530](https://ofmpub.epa.gov/frs_public2/fii_query_detail.disp_program_facility?p_registry_id=110047442530)

Program Acronyms:

SFDW:FL6290497 111136290497



Map Key	Number of Records	Direction	Distance (mi/ft)	Elev/Diff (ft)	Site	DB
<a href="#">329</a>	6 of 27	W	0.00 / 0.00	19.46 / 8	HCPUD/HERSHEL HEIGHTS-CITY OF TAMPA 925 E TWIGGS ST TAMPA FL 33602	<a href="#">FINDS/FRS</a>

**Registry ID:** 110047030280  
**FIPS Code:**  
**HUC Code:**  
**Site Type Name:** STATIONARY  
**Location Description:**  
**Supplemental Location:**  
**Create Date:** 26-OCT-12  
**Update Date:** 09-MAY-20  
**Interest Types:** WATER TREATMENT PLANT  
**SIC Codes:**  
**SIC Code Descriptions:**  
**NAICS Codes:**  
**NAICS Code Descriptions:**  
**Conveyor:**  
**Federal Facility Code:**  
**Federal Agency Name:**  
**Tribal Land Code:**  
**Tribal Land Name:**  
**Congressional Dist No:**  
**Census Block Code:**  
**EPA Region Code:** 04  
**County Name:**  
**US/Mexico Border Ind:**  
**Latitude:**  
**Longitude:**  
**Reference Point:**  
**Coord Collection Method:**  
**Accuracy Value:**  
**Datum:** NAD83  
**Source:**  
**Facility Detail Rprt URL:** [https://ofmpub.epa.gov/frs\\_public2/fii\\_query\\_detail.disp\\_program\\_facility?p\\_registry\\_id=110047030280](https://ofmpub.epa.gov/frs_public2/fii_query_detail.disp_program_facility?p_registry_id=110047030280)  
**Program Acronyms:**  
 SFDW:FL6292081 113536292081

<a href="#">329</a>	7 of 27	W	0.00 / 0.00	19.46 / 8	HCPUD/NORTHWEST UTILITIES-11501 LIPSEY PLANT # 3 925 E TWIGGS ST TAMPA FL 33602	<a href="#">FINDS/FRS</a>
---------------------	---------	---	-------------	-----------	---	---------------------------

**Registry ID:** 110047439964  
**FIPS Code:**  
**HUC Code:**  
**Site Type Name:** STATIONARY  
**Location Description:**  
**Supplemental Location:**

Map Key	Number of Records	Direction	Distance (mi/ft)	Elev/Diff (ft)	Site	DB
<b>Create Date:</b>		26-OCT-12				
<b>Update Date:</b>		09-MAY-20				
<b>Interest Types:</b>		WATER TREATMENT PLANT				
<b>SIC Codes:</b>						
<b>SIC Code Descriptions:</b>						
<b>NAICS Codes:</b>						
<b>NAICS Code Descriptions:</b>						
<b>Conveyor:</b>						
<b>Federal Facility Code:</b>						
<b>Federal Agency Name:</b>						
<b>Tribal Land Code:</b>						
<b>Tribal Land Name:</b>						
<b>Congressional Dist No:</b>						
<b>Census Block Code:</b>						
<b>EPA Region Code:</b>		04				
<b>County Name:</b>						
<b>US/Mexico Border Ind:</b>						
<b>Latitude:</b>						
<b>Longitude:</b>						
<b>Reference Point:</b>						
<b>Coord Collection Method:</b>						
<b>Accuracy Value:</b>						
<b>Datum:</b>		NAD83				
<b>Source:</b>						
<b>Facility Detail Rprt URL:</b>		<a href="https://ofmpub.epa.gov/frs_public2/fii_query_detail.disp_program_facility?p_registry_id=110047439964">https://ofmpub.epa.gov/frs_public2/fii_query_detail.disp_program_facility?p_registry_id=110047439964</a>				
<b>Program Acronyms:</b>						
SFDW:FL6290388 8022						

<a href="#">329</a>	8 of 27	W	0.00 / 0.00	19.46 / 8	HCPUD/NORTHWEST UTILITIES- 11501 LIPSEY PLANT # 3 925 E TWIGGS ST TAMPA FL 33602	<a href="#">FINDS/FRS</a>
---------------------	---------	---	-------------	-----------	---	---------------------------

<b>Registry ID:</b>		110047037256				
<b>FIPS Code:</b>						
<b>HUC Code:</b>						
<b>Site Type Name:</b>		STATIONARY				
<b>Location Description:</b>						
<b>Supplemental Location:</b>						
<b>Create Date:</b>		26-OCT-12				
<b>Update Date:</b>		11-MAY-20				
<b>Interest Types:</b>		WATER TREATMENT PLANT				
<b>SIC Codes:</b>						
<b>SIC Code Descriptions:</b>						
<b>NAICS Codes:</b>						
<b>NAICS Code Descriptions:</b>						
<b>Conveyor:</b>						
<b>Federal Facility Code:</b>						
<b>Federal Agency Name:</b>						
<b>Tribal Land Code:</b>						

Map Key	Number of Records	Direction	Distance (mi/ft)	Elev/Diff (ft)	Site	DB
---------	-------------------	-----------	------------------	----------------	------	----

**Tribal Land Name:**  
**Congressional Dist No:**  
**Census Block Code:**  
**EPA Region Code:** 04  
**County Name:**  
**US/Mexico Border Ind:**  
**Latitude:**  
**Longitude:**  
**Reference Point:**  
**Coord Collection Method:**  
**Accuracy Value:**  
**Datum:** NAD83  
**Source:**  
**Facility Detail Rprt URL:** https://ofmpub.epa.gov/frs\_public2/fii\_query\_detail.disp\_program\_facility?p\_registry\_id=110047037256  
**Program Acronyms:**  
 SFDW:FL6290388 309966290388

<a href="#">329</a>	9 of 27	W	0.00 / 0.00	19.46 / 8	HCPUD/NORTHWEST UTILITIES- 300 MCFARLAND PLANT # 925 E TWIGGS ST TAMPA FL 33602	<a href="#">FINDS/FRS</a>
---------------------	---------	---	-------------	-----------	--	---------------------------

**Registry ID:** 110047439848  
**FIPS Code:**  
**HUC Code:**  
**Site Type Name:** STATIONARY  
**Location Description:**  
**Supplemental Location:**  
**Create Date:** 26-OCT-12  
**Update Date:** 09-MAY-20  
**Interest Types:** WATER TREATMENT PLANT  
**SIC Codes:**  
**SIC Code Descriptions:**  
**NAICS Codes:**  
**NAICS Code Descriptions:**  
**Conveyor:**  
**Federal Facility Code:**  
**Federal Agency Name:**  
**Tribal Land Code:**  
**Tribal Land Name:**  
**Congressional Dist No:**  
**Census Block Code:**  
**EPA Region Code:** 04  
**County Name:**  
**US/Mexico Border Ind:**  
**Latitude:**  
**Longitude:**  
**Reference Point:**  
**Coord Collection Method:**  
**Accuracy Value:**

Map Key	Number of Records	Direction	Distance (mi/ft)	Elev/Diff (ft)	Site	DB
---------	-------------------	-----------	------------------	----------------	------	----

**Datum:** NAD83  
**Source:**  
**Facility Detail Rprt URL:** [https://ofmpub.epa.gov/frs\\_public2/fii\\_query\\_detail.disp\\_program\\_facility?p\\_registry\\_id=110047439848](https://ofmpub.epa.gov/frs_public2/fii_query_detail.disp_program_facility?p_registry_id=110047439848)  
**Program Acronyms:**  
 SFDW:FL6290388 8020

<a href="#">329</a>	10 of 27	W	0.00 / 0.00	19.46 / 8	HCPUD/NORTHWEST UTILITIES-300 MCFARLAND PLANT # 1 925 E TWIGGS ST TAMPA FL 33602	FINDS/FRS
---------------------	----------	---	-------------	-----------	--	-----------

**Registry ID:** 110046855435  
**FIPS Code:**  
**HUC Code:**  
**Site Type Name:** STATIONARY  
**Location Description:**  
**Supplemental Location:**  
**Create Date:** 26-OCT-12  
**Update Date:** 11-MAY-20  
**Interest Types:** WATER TREATMENT PLANT  
**SIC Codes:**  
**SIC Code Descriptions:**  
**NAICS Codes:**  
**NAICS Code Descriptions:**  
**Conveyor:**  
**Federal Facility Code:**  
**Federal Agency Name:**  
**Tribal Land Code:**  
**Tribal Land Name:**  
**Congressional Dist No:**  
**Census Block Code:**  
**EPA Region Code:** 04  
**County Name:**  
**US/Mexico Border Ind:**  
**Latitude:**  
**Longitude:**  
**Reference Point:**  
**Coord Collection Method:**  
**Accuracy Value:**  
**Datum:** NAD83  
**Source:**  
**Facility Detail Rprt URL:** [https://ofmpub.epa.gov/frs\\_public2/fii\\_query\\_detail.disp\\_program\\_facility?p\\_registry\\_id=110046855435](https://ofmpub.epa.gov/frs_public2/fii_query_detail.disp_program_facility?p_registry_id=110046855435)  
**Program Acronyms:**  
 SFDW:FL6290388 309946290388

<a href="#">329</a>	11 of 27	W	0.00 / 0.00	19.46 / 8	HCPUD/NORTHWEST UTILITIES-3409 LATANIA PLANT # 925 E TWIGGS ST	FINDS/FRS
---------------------	----------	---	-------------	-----------	---	-----------

Map Key	Number of Records	Direction	Distance (mi/ft)	Elev/Diff (ft)	Site	DB
TAMPA FL 33602						
<b>Registry ID:</b>		110047439928				
<b>FIPS Code:</b>						
<b>HUC Code:</b>						
<b>Site Type Name:</b>		STATIONARY				
<b>Location Description:</b>						
<b>Supplemental Location:</b>						
<b>Create Date:</b>		26-OCT-12				
<b>Update Date:</b>		11-MAY-20				
<b>Interest Types:</b>		WATER TREATMENT PLANT				
<b>SIC Codes:</b>						
<b>SIC Code Descriptions:</b>						
<b>NAICS Codes:</b>						
<b>NAICS Code Descriptions:</b>						
<b>Conveyor:</b>						
<b>Federal Facility Code:</b>						
<b>Federal Agency Name:</b>						
<b>Tribal Land Code:</b>						
<b>Tribal Land Name:</b>						
<b>Congressional Dist No:</b>						
<b>Census Block Code:</b>						
<b>EPA Region Code:</b>		04				
<b>County Name:</b>						
<b>US/Mexico Border Ind:</b>						
<b>Latitude:</b>						
<b>Longitude:</b>						
<b>Reference Point:</b>						
<b>Coord Collection Method:</b>						
<b>Accuracy Value:</b>						
<b>Datum:</b>		NAD83				
<b>Source:</b>						
<b>Facility Detail Rprt URL:</b>		https://ofmpub.epa.gov/frs_public2/fii_query_detail.disp_program_facility?p_registry_id=110047439928				
<b>Program Acronyms:</b>						
SFDW:FL6290388 8021						

<a href="#">329</a>	12 of 27	W	0.00 / 0.00	19.46 / 8	HCPUD/NORTHWEST UTILITIES-FAWN RIDGE WATER TREATMENT PL 925 E TWIGGS ST TAMPA FL 33602	<a href="#">FINDS/FRS</a>
---------------------	----------	---	-------------	-----------	--	---------------------------

<b>Registry ID:</b>		110046855373				
<b>FIPS Code:</b>						
<b>HUC Code:</b>						
<b>Site Type Name:</b>		STATIONARY				
<b>Location Description:</b>						
<b>Supplemental Location:</b>						
<b>Create Date:</b>		26-OCT-12				
<b>Update Date:</b>		11-MAY-20				
<b>Interest Types:</b>		WATER TREATMENT PLANT				

Map Key	Number of Records	Direction	Distance (mi/ft)	Elev/Diff (ft)	Site	DB
---------	-------------------	-----------	------------------	----------------	------	----

SIC Codes:

SIC Code Descriptions:

NAICS Codes:

NAICS Code Descriptions:

Conveyor:

Federal Facility Code:

Federal Agency Name:

Tribal Land Code:

Tribal Land Name:

Congressional Dist No:

Census Block Code:

EPA Region Code: 04

County Name:

US/Mexico Border Ind:

Latitude:

Longitude:

Reference Point:

Coord Collection Method:

Accuracy Value:

Datum: NAD83

Source:

Facility Detail Rprt URL: [https://ofmpub.epa.gov/frs\\_public2/fii\\_query\\_detail.disp\\_program\\_facility?p\\_registry\\_id=110046855373](https://ofmpub.epa.gov/frs_public2/fii_query_detail.disp_program_facility?p_registry_id=110046855373)

Program Acronyms:

SFDW:FL6290388 110956290388

<a href="#">329</a>	13 of 27	W	0.00 / 0.00	19.46 / 8	HCPUD/NORTHWEST UTILITIES- 3409 LATANIA PLANT # 2 925 E TWIGGS ST TAMPA FL 33602	<a href="#">FINDS/FRS</a>
---------------------	----------	---	-------------	-----------	---	---------------------------

Registry ID:

110047037096

FIPS Code:

HUC Code:

Site Type Name:

STATIONARY

Location Description:

Supplemental Location:

Create Date:

26-OCT-12

Update Date:

09-MAY-20

Interest Types:

WATER TREATMENT PLANT

SIC Codes:

SIC Code Descriptions:

NAICS Codes:

NAICS Code Descriptions:

Conveyor:

Federal Facility Code:

Federal Agency Name:

Tribal Land Code:

Tribal Land Name:

Congressional Dist No:

Census Block Code:

Map Key	Number of Records	Direction	Distance (mi/ft)	Elev/Diff (ft)	Site	DB
<hr/>						
EPA Region Code:		04				
County Name:						
US/Mexico Border Ind:						
Latitude:						
Longitude:						
Reference Point:						
Coord Collection Method:						
Accuracy Value:						
Datum:		NAD83				
Source:						
Facility Detail Rprt URL:					https://ofmpub.epa.gov/frs_public2/fii_query_detail.disp_program_facility?p_registry_id=110047037096	
Program Acronyms:						
SFDW:FL6290388						
<hr/>						

<a href="#">329</a>	14 of 27	W	0.00 / 0.00	19.46 / 8	HCPUD/NORTHWEST UTILITIES- CHELSEA DUPLEXES PLANT # 1 925 E TWIGGS ST TAMPA FL 33602	<a href="#">FINDS/FRS</a>
Registry ID:		110047439633				
FIPS Code:						
HUC Code:						
Site Type Name:		STATIONARY				
Location Description:						
Supplemental Location:						
Create Date:		26-OCT-12				
Update Date:		11-MAY-20				
Interest Types:		WATER TREATMENT PLANT				
SIC Codes:						
SIC Code Descriptions:						
NAICS Codes:						
NAICS Code Descriptions:						
Conveyor:						
Federal Facility Code:						
Federal Agency Name:						
Tribal Land Code:						
Tribal Land Name:						
Congressional Dist No:						
Census Block Code:						
EPA Region Code:		04				
County Name:						
US/Mexico Border Ind:						
Latitude:						
Longitude:						
Reference Point:						
Coord Collection Method:						
Accuracy Value:						
Datum:		NAD83				
Source:						
Facility Detail Rprt URL:					https://ofmpub.epa.gov/frs_public2/fii_query_detail.disp_program_facility?p_registry_id=110047439633	

Map Key	Number of Records	Direction	Distance (mi/ft)	Elev/Diff (ft)	Site	DB
---------	-------------------	-----------	------------------	----------------	------	----

**Program Acronyms:**

SFDW:FL6290388 369946290388

<a href="#">329</a>	15 of 27	W	0.00 / 0.00	19.46 / 8	HCPUD/NORTHWEST UTILITIES- LAKE PARK PLANT 925 E TWIGGS ST TAMPA FL 33602	<a href="#">FINDS/FRS</a>
---------------------	----------	---	-------------	-----------	--	---------------------------

**Registry ID:** 110046855355  
**FIPS Code:**  
**HUC Code:**  
**Site Type Name:** STATIONARY  
**Location Description:**  
**Supplemental Location:**  
**Create Date:** 26-OCT-12  
**Update Date:** 09-MAY-20  
**Interest Types:** WATER TREATMENT PLANT  
**SIC Codes:**  
**SIC Code Descriptions:**  
**NAICS Codes:**  
**NAICS Code Descriptions:**  
**Conveyor:**  
**Federal Facility Code:**  
**Federal Agency Name:**  
**Tribal Land Code:**  
**Tribal Land Name:**  
**Congressional Dist No:**  
**Census Block Code:**  
**EPA Region Code:** 04  
**County Name:**  
**US/Mexico Border Ind:**  
**Latitude:**  
**Longitude:**  
**Reference Point:**  
**Coord Collection Method:**  
**Accuracy Value:**  
**Datum:** NAD83  
**Source:**  
**Facility Detail Rprt URL:** [https://ofmpub.epa.gov/frs\\_public2/fii\\_query\\_detail.disp\\_program\\_facility?p\\_registry\\_id=110046855355](https://ofmpub.epa.gov/frs_public2/fii_query_detail.disp_program_facility?p_registry_id=110046855355)  
**Program Acronyms:**

SFDW:FL6290388 110936290388

<a href="#">329</a>	16 of 27	W	0.00 / 0.00	19.46 / 8	HCPUD/NORTHWEST UTILITIES- TAMPA HILLSBOROUGH INTERCONNEX 925 E TWIGGS ST TAMPA FL 33602	<a href="#">FINDS/FRS</a>
---------------------	----------	---	-------------	-----------	--	---------------------------

**Registry ID:** 110046855391



Map Key	Number of Records	Direction	Distance (mi/ft)	Elev/Diff (ft)	Site	DB
<b>FIPS Code:</b>						
<b>HUC Code:</b>						
<b>Site Type Name:</b>		STATIONARY				
<b>Location Description:</b>						
<b>Supplemental Location:</b>						
<b>Create Date:</b>		26-OCT-12				
<b>Update Date:</b>		09-MAY-20				
<b>Interest Types:</b>		WATER TREATMENT PLANT				
<b>SIC Codes:</b>						
<b>SIC Code Descriptions:</b>						
<b>NAICS Codes:</b>						
<b>NAICS Code Descriptions:</b>						
<b>Conveyor:</b>						
<b>Federal Facility Code:</b>						
<b>Federal Agency Name:</b>						
<b>Tribal Land Code:</b>						
<b>Tribal Land Name:</b>						
<b>Congressional Dist No:</b>						
<b>Census Block Code:</b>						
<b>EPA Region Code:</b>		04				
<b>County Name:</b>						
<b>US/Mexico Border Ind:</b>						
<b>Latitude:</b>						
<b>Longitude:</b>						
<b>Reference Point:</b>						
<b>Coord Collection Method:</b>						
<b>Accuracy Value:</b>						
<b>Datum:</b>		NAD83				
<b>Source:</b>						
<b>Facility Detail Rprt URL:</b>		https://ofmpub.epa.gov/frs_public2/fii_query_detail.disp_program_facility?p_registry_id=110046855391				
<b>Program Acronyms:</b>						
SFDW:FL6290388 264146290388						

<a href="#">329</a>	17 of 27	W	0.00 / 0.00	19.46 / 8	HCPUD/OAKVIEW ESTATES-PLANT CITY UTILITY CONS 925 E TWIGGS ST TAMPA FL 33602	<a href="#">FINDS/FRS</a>
---------------------	----------	---	-------------	-----------	--	---------------------------

<b>Registry ID:</b>		110047052274				
<b>FIPS Code:</b>						
<b>HUC Code:</b>						
<b>Site Type Name:</b>		STATIONARY				
<b>Location Description:</b>						
<b>Supplemental Location:</b>						
<b>Create Date:</b>		26-OCT-12				
<b>Update Date:</b>		10-MAY-20				
<b>Interest Types:</b>		WATER TREATMENT PLANT				
<b>SIC Codes:</b>						
<b>SIC Code Descriptions:</b>						
<b>NAICS Codes:</b>						

Map Key	Number of Records	Direction	Distance (mi/ft)	Elev/Diff (ft)	Site	DB
<b>NAICS Code Descriptions:</b>						
<b>Conveyor:</b>						
<b>Federal Facility Code:</b>						
<b>Federal Agency Name:</b>						
<b>Tribal Land Code:</b>						
<b>Tribal Land Name:</b>						
<b>Congressional Dist No:</b>						
<b>Census Block Code:</b>						
<b>EPA Region Code:</b> 04						
<b>County Name:</b>						
<b>US/Mexico Border Ind:</b>						
<b>Latitude:</b>						
<b>Longitude:</b>						
<b>Reference Point:</b>						
<b>Coord Collection Method:</b>						
<b>Accuracy Value:</b>						
<b>Datum:</b> NAD83						
<b>Source:</b>						
<b>Facility Detail Rprt URL:</b> <a href="https://ofmpub.epa.gov/frs_public2/fii_query_detail.disp_program_facility?p_registry_id=110047052274">https://ofmpub.epa.gov/frs_public2/fii_query_detail.disp_program_facility?p_registry_id=110047052274</a>						
<b>Program Acronyms:</b>						
SFDW:FL6291288 112526291288						

<a href="#">329</a>	18 of 27	W	0.00 / 0.00	19.46 / 8	HCPUD/PEBBLE CREEK SUBDIVISION-BOOSTER STATION PLANT 925 E TWIGGS ST TAMPA FL 33602	<a href="#">FINDS/FRS</a>
---------------------	----------	---	-------------	-----------	---	---------------------------

**Registry ID:** 110047052504  
**FIPS Code:**  
**HUC Code:**  
**Site Type Name:** STATIONARY  
**Location Description:**  
**Supplemental Location:**  
**Create Date:** 26-OCT-12  
**Update Date:** 10-MAY-20  
**Interest Types:** WATER TREATMENT PLANT  
**SIC Codes:**  
**SIC Code Descriptions:**  
**NAICS Codes:**  
**NAICS Code Descriptions:**  
**Conveyor:**  
**Federal Facility Code:**  
**Federal Agency Name:**  
**Tribal Land Code:**  
**Tribal Land Name:**  
**Congressional Dist No:**  
**Census Block Code:**  
**EPA Region Code:** 04  
**County Name:**

Map Key	Number of Records	Direction	Distance (mi/ft)	Elev/Diff (ft)	Site	DB
---------	-------------------	-----------	------------------	----------------	------	----

US/Mexico Border Ind:

Latitude:

Longitude:

Reference Point:

Coord Collection Method:

Accuracy Value:

Datum:

NAD83

Source:

Facility Detail Rprt URL:

[https://ofmpub.epa.gov/frs\\_public2/fii\\_query\\_detail.disp\\_program\\_facility?p\\_registry\\_id=110047052504](https://ofmpub.epa.gov/frs_public2/fii_query_detail.disp_program_facility?p_registry_id=110047052504)

Program Acronyms:

SFDW:FL6291372 112606291372

[329](#)

19 of 27

W

0.00 /  
0.00

19.46 /  
8

HCPUD/SAN REMO SUBDIVISION-  
SAN REMO SUBDIVISION PLANT  
1  
925 E TWIGGS ST  
TAMPA FL 33602

[FINDS/FRS](#)

Registry ID:

110047526968

FIPS Code:

HUC Code:

Site Type Name:

STATIONARY

Location Description:

Supplemental Location:

Create Date:

26-OCT-12

Update Date:

10-MAY-20

Interest Types:

WATER TREATMENT PLANT

SIC Codes:

SIC Code Descriptions:

NAICS Codes:

NAICS Code Descriptions:

Conveyor:

Federal Facility Code:

Federal Agency Name:

Tribal Land Code:

Tribal Land Name:

Congressional Dist No:

Census Block Code:

EPA Region Code:

04

County Name:

US/Mexico Border Ind:

Latitude:

Longitude:

Reference Point:

Coord Collection Method:

Accuracy Value:

Datum:

NAD83

Source:

Facility Detail Rprt URL:

[https://ofmpub.epa.gov/frs\\_public2/fii\\_query\\_detail.disp\\_program\\_facility?p\\_registry\\_id=110047526968](https://ofmpub.epa.gov/frs_public2/fii_query_detail.disp_program_facility?p_registry_id=110047526968)

Program Acronyms:

Map Key	Number of Records	Direction	Distance (mi/ft)	Elev/Diff (ft)	Site	DB
---------	-------------------	-----------	------------------	----------------	------	----

SFDW:FL6291581 112896291581

<a href="#">329</a>	20 of 27	W	0.00 / 0.00	19.46 / 8	HCPUD/SEABOARD UTILITIES- SEABOARD WTP 925 E TWIGGS ST TAMPA FL 33602	<a href="#">FINDS/FRS</a>
---------------------	----------	---	-------------	-----------	--	---------------------------

**Registry ID:** 110046854944  
**FIPS Code:**  
**HUC Code:**  
**Site Type Name:** STATIONARY  
**Location Description:**  
**Supplemental Location:**  
**Create Date:** 26-OCT-12  
**Update Date:** 09-MAY-20  
**Interest Types:** WATER TREATMENT PLANT  
**SIC Codes:**  
**SIC Code Descriptions:**  
**NAICS Codes:**  
**NAICS Code Descriptions:**  
**Conveyor:**  
**Federal Facility Code:**  
**Federal Agency Name:**  
**Tribal Land Code:**  
**Tribal Land Name:**  
**Congressional Dist No:**  
**Census Block Code:**  
**EPA Region Code:** 04  
**County Name:**  
**US/Mexico Border Ind:**  
**Latitude:**  
**Longitude:**  
**Reference Point:**  
**Coord Collection Method:**  
**Accuracy Value:**  
**Datum:** NAD83  
**Source:**  
**Facility Detail Rprt URL:** [https://ofmpub.epa.gov/frs\\_public2/fii\\_query\\_detail.disp\\_program\\_facility?p\\_registry\\_id=110046854944](https://ofmpub.epa.gov/frs_public2/fii_query_detail.disp_program_facility?p_registry_id=110046854944)  
**Program Acronyms:**

SFDW:FL6290333 110706290333

<a href="#">329</a>	21 of 27	W	0.00 / 0.00	19.46 / 8	HCPUD/SOUTH-CENTRAL-LITHIA WATER TREATMENT PLANT 925 E TWIGGS ST TAMPA FL 33602	<a href="#">FINDS/FRS</a>
---------------------	----------	---	-------------	-----------	--	---------------------------

**Registry ID:** 110047001819  
**FIPS Code:**  
**HUC Code:**

Map Key	Number of Records	Direction	Distance (mi/ft)	Elev/Diff (ft)	Site	DB
<b>Site Type Name:</b>		STATIONARY				
<b>Location Description:</b>						
<b>Supplemental Location:</b>						
<b>Create Date:</b>		26-OCT-12				
<b>Update Date:</b>		09-MAY-20				
<b>Interest Types:</b>		WATER TREATMENT PLANT				
<b>SIC Codes:</b>						
<b>SIC Code Descriptions:</b>						
<b>NAICS Codes:</b>						
<b>NAICS Code Descriptions:</b>						
<b>Conveyor:</b>						
<b>Federal Facility Code:</b>						
<b>Federal Agency Name:</b>						
<b>Tribal Land Code:</b>						
<b>Tribal Land Name:</b>						
<b>Congressional Dist No:</b>						
<b>Census Block Code:</b>						
<b>EPA Region Code:</b>		04				
<b>County Name:</b>						
<b>US/Mexico Border Ind:</b>						
<b>Latitude:</b>						
<b>Longitude:</b>						
<b>Reference Point:</b>						
<b>Coord Collection Method:</b>						
<b>Accuracy Value:</b>						
<b>Datum:</b>		NAD83				
<b>Source:</b>						
<b>Facility Detail Rprt URL:</b>		<a href="https://ofmpub.epa.gov/frs_public2/fii_query_detail.disp_program_facility?p_registry_id=110047001819">https://ofmpub.epa.gov/frs_public2/fii_query_detail.disp_program_facility?p_registry_id=110047001819</a>				
<b>Program Acronyms:</b>						
SFDW:FL6290787 111716290787						

<a href="#">329</a>	22 of 27	W	0.00 / 0.00	19.46 / 8	HCPUD/SOUTH-CENTRAL-BLOOMINGDALE REPUMP STATION 925 E TWIGGS ST TAMPA FL 33602	FINDS/FRS
---------------------	----------	---	-------------	-----------	--	-----------

**Registry ID:** 110047001748  
**FIPS Code:**  
**HUC Code:**  
**Site Type Name:** STATIONARY  
**Location Description:**  
**Supplemental Location:**  
**Create Date:** 26-OCT-12  
**Update Date:** 10-MAY-20  
**Interest Types:** WATER TREATMENT PLANT  
**SIC Codes:**  
**SIC Code Descriptions:**  
**NAICS Codes:**  
**NAICS Code Descriptions:**

Map Key	Number of Records	Direction	Distance (mi/ft)	Elev/Diff (ft)	Site	DB
<b>Conveyor:</b>						
<b>Federal Facility Code:</b>						
<b>Federal Agency Name:</b>						
<b>Tribal Land Code:</b>						
<b>Tribal Land Name:</b>						
<b>Congressional Dist No:</b>						
<b>Census Block Code:</b>						
<b>EPA Region Code:</b> 04						
<b>County Name:</b>						
<b>US/Mexico Border Ind:</b>						
<b>Latitude:</b>						
<b>Longitude:</b>						
<b>Reference Point:</b>						
<b>Coord Collection Method:</b>						
<b>Accuracy Value:</b>						
<b>Datum:</b> NAD83						
<b>Source:</b>						
<b>Facility Detail Rprt URL:</b> <a href="https://ofmpub.epa.gov/frs_public2/fii_query_detail.disp_program_facility?p_registry_id=110047001748">https://ofmpub.epa.gov/frs_public2/fii_query_detail.disp_program_facility?p_registry_id=110047001748</a>						
<b>Program Acronyms:</b>						
SFDW:FL6290787 111566290787						

<a href="#">329</a>	23 of 27	W	0.00 / 0.00	19.46 / 8	HCPUD/SOUTH-CENTRAL-CENTRAL HILLSBOROUGH WATER PLT 925 E TWIGGS ST TAMPA FL 33602	<a href="#">FINDS/FRS</a>
---------------------	----------	---	-------------	-----------	---	---------------------------

**Registry ID:** 110047001917  
**FIPS Code:**  
**HUC Code:**  
**Site Type Name:** STATIONARY  
**Location Description:**  
**Supplemental Location:**  
**Create Date:** 26-OCT-12  
**Update Date:** 10-MAY-20  
**Interest Types:** WATER TREATMENT PLANT  
**SIC Codes:**  
**SIC Code Descriptions:**  
**NAICS Codes:**  
**NAICS Code Descriptions:**  
**Conveyor:**  
**Federal Facility Code:**  
**Federal Agency Name:**  
**Tribal Land Code:**  
**Tribal Land Name:**  
**Congressional Dist No:**  
**Census Block Code:**  
**EPA Region Code:** 04  
**County Name:**  
**US/Mexico Border Ind:**

Map Key	Number of Records	Direction	Distance (mi/ft)	Elev/Diff (ft)	Site	DB
---------	-------------------	-----------	------------------	----------------	------	----

**Latitude:**  
**Longitude:**  
**Reference Point:**  
**Coord Collection Method:**  
**Accuracy Value:**  
**Datum:** NAD83  
**Source:**  
**Facility Detail Rprt URL:** [https://ofmpub.epa.gov/frs\\_public2/fii\\_query\\_detail.disp\\_program\\_facility?p\\_registry\\_id=110047001917](https://ofmpub.epa.gov/frs_public2/fii_query_detail.disp_program_facility?p_registry_id=110047001917)  
**Program Acronyms:**  
 SFDW:FL6290787 396376290787

<a href="#">329</a>	24 of 27	W	0.00 / 0.00	19.46 / 8	HCPUD/SOUTH-CENTRAL-HIGHVIEW WTP 925 E TWIGGS ST TAMPA FL 33602	<a href="#">FINDS/FRS</a>
---------------------	----------	---	-------------	-----------	---	---------------------------

**Registry ID:** 110047001891  
**FIPS Code:**  
**HUC Code:**  
**Site Type Name:** STATIONARY  
**Location Description:**  
**Supplemental Location:**  
**Create Date:** 26-OCT-12  
**Update Date:** 10-MAY-20  
**Interest Types:** WATER TREATMENT PLANT  
**SIC Codes:**  
**SIC Code Descriptions:**  
**NAICS Codes:**  
**NAICS Code Descriptions:**  
**Conveyor:**  
**Federal Facility Code:**  
**Federal Agency Name:**  
**Tribal Land Code:**  
**Tribal Land Name:**  
**Congressional Dist No:**  
**Census Block Code:**  
**EPA Region Code:** 04  
**County Name:**  
**US/Mexico Border Ind:**  
**Latitude:**  
**Longitude:**  
**Reference Point:**  
**Coord Collection Method:**  
**Accuracy Value:**  
**Datum:** NAD83  
**Source:**  
**Facility Detail Rprt URL:** [https://ofmpub.epa.gov/frs\\_public2/fii\\_query\\_detail.disp\\_program\\_facility?p\\_registry\\_id=110047001891](https://ofmpub.epa.gov/frs_public2/fii_query_detail.disp_program_facility?p_registry_id=110047001891)  
**Program Acronyms:**  
 SFDW:FL6290787 305556290787

Map Key	Number of Records	Direction	Distance (mi/ft)	Elev/Diff (ft)	Site	DB
---------	-------------------	-----------	------------------	----------------	------	----

<a href="#">329</a>	25 of 27	W	0.00 / 0.00	19.46 / 8	HCPUD/SOUTH-CENTRAL-RIVERVIEW REPUMP 925 E TWIGGS ST TAMPA FL 33602	FINDS/FRS
---------------------	----------	---	-------------	-----------	---	-----------

**Registry ID:** 110047001837  
**FIPS Code:**  
**HUC Code:**  
**Site Type Name:** STATIONARY  
**Location Description:**  
**Supplemental Location:**  
**Create Date:** 26-OCT-12  
**Update Date:** 10-MAY-20  
**Interest Types:** WATER TREATMENT PLANT  
**SIC Codes:**  
**SIC Code Descriptions:**  
**NAICS Codes:**  
**NAICS Code Descriptions:**  
**Conveyor:**  
**Federal Facility Code:**  
**Federal Agency Name:**  
**Tribal Land Code:**  
**Tribal Land Name:**  
**Congressional Dist No:**  
**Census Block Code:**  
**EPA Region Code:** 04  
**County Name:**  
**US/Mexico Border Ind:**  
**Latitude:**  
**Longitude:**  
**Reference Point:**  
**Coord Collection Method:**  
**Accuracy Value:**  
**Datum:** NAD83  
**Source:**  
**Facility Detail Rprt URL:** [https://ofmpub.epa.gov/frs\\_public2/fii\\_query\\_detail.disp\\_program\\_facility?p\\_registry\\_id=110047001837](https://ofmpub.epa.gov/frs_public2/fii_query_detail.disp_program_facility?p_registry_id=110047001837)  
**Program Acronyms:**  
 SFDW:FL6290787 111786290787

<a href="#">329</a>	26 of 27	W	0.00 / 0.00	19.46 / 8	HCPUD/SOUTH-CENTRAL-THONOTOSASSA WATER MAIN EXT. 925 E TWIGGS ST TAMPA FL 33602	FINDS/FRS
---------------------	----------	---	-------------	-----------	---	-----------

**Registry ID:** 110047001864  
**FIPS Code:**  
**HUC Code:**  
**Site Type Name:** STATIONARY



Map Key	Number of Records	Direction	Distance (mi/ft)	Elev/Diff (ft)	Site	DB
<b>Location Description:</b>						
<b>Supplemental Location:</b>						
<b>Create Date:</b>		26-OCT-12				
<b>Update Date:</b>		10-MAY-20				
<b>Interest Types:</b>		WATER TREATMENT PLANT				
<b>SIC Codes:</b>						
<b>SIC Code Descriptions:</b>						
<b>NAICS Codes:</b>						
<b>NAICS Code Descriptions:</b>						
<b>Conveyor:</b>						
<b>Federal Facility Code:</b>						
<b>Federal Agency Name:</b>						
<b>Tribal Land Code:</b>						
<b>Tribal Land Name:</b>						
<b>Congressional Dist No:</b>						
<b>Census Block Code:</b>						
<b>EPA Region Code:</b>		04				
<b>County Name:</b>						
<b>US/Mexico Border Ind:</b>						
<b>Latitude:</b>						
<b>Longitude:</b>						
<b>Reference Point:</b>						
<b>Coord Collection Method:</b>						
<b>Accuracy Value:</b>						
<b>Datum:</b>		NAD83				
<b>Source:</b>						
<b>Facility Detail Rprt URL:</b>		https://ofmpub.epa.gov/frs_public2/fii_query_detail.disp_program_facility?p_registry_id=110047001864				
<b>Program Acronyms:</b>						
SFDW:FL6290787 171126290787						

<a href="#">329</a>	27 of 27	W	0.00 / 0.00	19.46 / 8	SUN CITY UTILITES-SUN CITY UTILITIES PLANT 925 E TWIGGS ST TAMPA FL 33602	FINDS/FRS
---------------------	----------	---	-------------	-----------	---	-----------

**Registry ID:** 110046837401  
**FIPS Code:**  
**HUC Code:**  
**Site Type Name:** STATIONARY  
**Location Description:**  
**Supplemental Location:**  
**Create Date:** 26-OCT-12  
**Update Date:** 10-MAY-20  
**Interest Types:** WATER TREATMENT PLANT  
**SIC Codes:**  
**SIC Code Descriptions:**  
**NAICS Codes:**  
**NAICS Code Descriptions:**  
**Conveyor:**  
**Federal Facility Code:**

Map Key	Number of Records	Direction	Distance (mi/ft)	Elev/Diff (ft)	Site	DB
---------	-------------------	-----------	------------------	----------------	------	----

**Federal Agency Name:**  
**Tribal Land Code:**  
**Tribal Land Name:**  
**Congressional Dist No:**  
**Census Block Code:**  
**EPA Region Code:** 04  
**County Name:**  
**US/Mexico Border Ind:**  
**Latitude:**  
**Longitude:**  
**Reference Point:**  
**Coord Collection Method:**  
**Accuracy Value:**  
**Datum:** NAD83  
**Source:**  
**Facility Detail Rprt URL:** [https://ofmpub.epa.gov/frs\\_public2/fii\\_query\\_detail.disp\\_program\\_facility?p\\_registry\\_id=110046837401](https://ofmpub.epa.gov/frs_public2/fii_query_detail.disp_program_facility?p_registry_id=110046837401)  
**Program Acronyms:**  
 SFDW:FL6291253 112456291253

<a href="#">330</a>	1 of 1	W	0.00 / 0.00	17.21 / 6	Aurora Garage 111 South Jefferson Street Tampa FL 33602	ALT FUELS
---------------------	--------	---	-------------	-----------	---	-----------

<b>Fuel Type Code:</b>	ELEC: Electric	<b>ID:</b>	148944
<b>Station Phone:</b>	800-663-5633	<b>Updated at:</b>	2022-10-10 00:31:20 UTC
<b>Expected Date:</b>		<b>CNG Dispenser No:</b>	
<b>BD Blends:</b>		<b>CNG Site Renew Src:</b>	
<b>NG Fill Type Code:</b>		<b>CNG Tot Compr Cap:</b>	
<b>NG PSI:</b>		<b>CNG Storage Cap:</b>	
<b>Federal Agency ID:</b>		<b>CNG Fill Type Code:</b>	
<b>Open Date:</b>	2016-09-07	<b>CNG PSI:</b>	
<b>NG Vehicle Class:</b>		<b>CNG Vehicle Class:</b>	
<b>LPG Primary:</b>		<b>LNG Site Renew Src:</b>	
<b>E85 Blender Pump:</b>		<b>LNG Vehicle Class:</b>	
<b>NG Fill Type Desc:</b>		<b>LPG Nozzle Types:</b>	
<b>Hydrogen is Retail:</b>		<b>Hydrogen Pressures:</b>	
<b>Federal Agency:</b>		<b>Hydrogen Standards:</b>	
<b>Facility Type:</b>		<b>Latitude:</b>	27.9468068
<b>Dt Last Confirmed:</b>	2022-10-10	<b>Longitude:</b>	-82.4527171
<b>Restricted Access:</b>			
<b>Fed Agency Name:</b>			
<b>Hydrogen Status Link:</b>			
<b>Status:</b>	Open: The station is open.		
<b>Owner Type Desc:</b>			
<b>E85 Blender Pump Desc:</b>			
<b>NG Vehicle Class Desc:</b>			
<b>Geocode Status Desc:</b>	The location is from a real GPS readout at the station.		
<b>LPG Primary Desc:</b>			
<b>E85 Other Ethanol Blends:</b>			
<b>EV Pricing:</b>	FREE		

Map Key	Number of Records	Direction	Distance (mi/ft)	Elev/Diff (ft)	Site	DB
---------	-------------------	-----------	------------------	----------------	------	----

EV Pricing French:

EV on Site Renewable Source:

Intersection Directions: These stations are for Tenants of Aurora only. The garage has restricted access for tenants only.

<a href="#">331</a>	1 of 2	W	0.00 / 0.00	15.68 / 5	TAMPA BAY SPORTS & ENTERTAINMENT LP 401 CHANNELSIDE DR TAMPA FL 33602	STCS
---------------------	--------	---	-------------	-----------	---	------

<b>Facility ID:</b>	9601591	<b>Zip5 (Open Data):</b>	33602
<b>Type:</b>	C - Fuel User/Non-Retail	<b>CountyID(OpenData):</b>	29
<b>Status:</b>	Open	<b>County (Open Data):</b>	HILLSBOROUGH
<b>County:</b>	HILLSBOROUGH	<b>Contam (Map):</b>	
<b>Fac Stat(OpenData):</b>	OPEN	<b>Fac Type (Map):</b>	Fuel user/Non-retail
<b>Fac Code(OpenData):</b>	C	<b>Fac Stat (Map):</b>	OPEN
<b>Fac Type(OpenData):</b>	Fuel user/Non-retail	<b>Status (Map):</b>	REVIEWED
<b>CInup Cd(OpenData):</b>		<b>City (Map):</b>	TAMPA
<b>CInup Dt(OpenData):</b>		<b>County (Map):</b>	29
<b>Status (Open Data):</b>	REVIEWED	<b>Zip5 (Map):</b>	33602
<b>City (Open Data):</b>	TAMPA	<b>Zip4 (Map):</b>	0
<b>Fac Name(Open Data):</b>	TAMPA BAY SPORTS & ENTERTAINMENT LP		
<b>Address (Open Data):</b>	401 CHANNELSIDE DR		
<b>Fac Cleanup Stat(Open Data):</b>			
<b>Name (Map):</b>	TAMPA BAY SPORTS & ENTERTAINMENT LP		
<b>Address (Map):</b>	401 CHANNELSIDE DR		

**FDEP Storage Tank Monitoring Open Data Details**

<b>Object ID:</b>	50468	<b>Map Src:</b>	1994 doqs
<b>X:</b>	-82.4509310938896	<b>Map Scale:</b>	1718
<b>Y:</b>	27.9429639766068	<b>Elevation:</b>	
<b>Regulated:</b>	YES	<b>El Datum:</b>	
<b>Col Meth:</b>	DPHO	<b>El Resolut:</b>	
<b>Col Name:</b>	RICCI_L	<b>El Units:</b>	
<b>Col Date:</b>	2003/06/13 16:11:52+00	<b>ALB East:</b>	552121.48
<b>Col Prog:</b>	TANKS-PETROLEUM CONTAMINATION	<b>ALB North:</b>	438416.44
<b>Ver Meth:</b>	DPHO	<b>Loc ID:</b>	50802
<b>Ver Name:</b>	RICCI_L	<b>Lat DD:</b>	27
<b>Ver Prog:</b>	TANKS-PETROLEUM CONTAMINATION	<b>Lat MM:</b>	56
<b>Ver Date:</b>	2003/06/13 16:11:52+00	<b>Lat SS:</b>	
<b>OOIC:</b>	FACILITY	<b>Long DD:</b>	82
<b>Rel Feat:</b>	EXACT	<b>Long MM:</b>	27
<b>Datum:</b>	HARN	<b>Long SS:</b>	
<b>Coord Acc:</b>	4		
<b>Col Aff:</b>	DEPARTMENT OF ENVIRONMENTAL PR		
<b>Ver Aff:</b>	DEPARTMENT OF ENVIRONMENTAL PR		
<b>Direct:</b>			
<b>Documents:</b>	<a href="https://prodenv.dep.state.fl.us/DepNexus/public/electronic-documents/9601591/gis-facility!search">https://prodenv.dep.state.fl.us/DepNexus/public/electronic-documents/9601591/gis-facility!search</a>		

**FDEP Open Data - Storage Tank Contamination Monitoring (STCM)**

<i>Map Key</i>	<i>Number of Records</i>	<i>Direction</i>	<i>Distance (mi/ft)</i>	<i>Elev/Diff (ft)</i>	<i>Site</i>	<i>DB</i>
<b>Loc ID:</b>	50802			<b>Rel Feat:</b>	EXACT	
<b>Site Type:</b>	Fuel user/Non-retail			<b>EI Datum:</b>		
<b>Contam Ind:</b>				<b>EI Resolut:</b>		
<b>Phone:</b>	8133016836			<b>EI Units:</b>		
<b>Operator:</b>	PAUL WRIGHT			<b>Map Src:</b>	1994 doqs	
<b>Next action:</b>	PLACARD 07-JUN-2022			<b>Map Scale:</b>	1718	
<b>Fin Respon:</b>				<b>Coord Acc:</b>	4	
<b>Office:</b>	SWD			<b>Alb East:</b>	552121.48	
<b>OOIC:</b>	FACILITY			<b>Alb North:</b>	438416.44	
<b>Col Meth:</b>	DPHO			<b>Datum:</b>	HARN	
<b>Col Name:</b>	RICCI_L			<b>Elevation:</b>		
<b>Col Date:</b>	6/13/2003			<b>Lat DD:</b>	27	
<b>Col Prog:</b>	TANKS-PETROLEUM CONTAMINATION			<b>Lat MM:</b>	56	
<b>Ver Meth:</b>	DPHO			<b>Lat SS:</b>		
<b>Ver Name:</b>	RICCI_L			<b>Long DD:</b>	82	
<b>Ver Prog:</b>	TANKS-PETROLEUM CONTAMINATION			<b>Long MM:</b>	27	
<b>Ver Date:</b>	6/13/2003			<b>Long SS:</b>		
<b>Object ID:</b>	50802					
<b>Col Aff:</b>		DEPARTMENT OF ENVIRONMENTAL PR				
<b>Ver Aff:</b>		DEPARTMENT OF ENVIRONMENTAL PR				
<b>Documents:</b>		<a href="https://prodenv.dep.state.fl.us/DepNexus/public/electronic-documents/9601591/gis-facility!search">https://prodenv.dep.state.fl.us/DepNexus/public/electronic-documents/9601591/gis-facility!search</a>				

**FDEP - Storage Tank Contamination Monitoring (STCM) Details**

**Name:** Tampa Bay Sports & Entertainment Lp  
401 Channelside Dr  
Tampa, FL 33602

**LL Method:** DPHO - Autonomous GPS

**Account Owner:** Tampa Bay Sports & Entertainment

**Contact:** Paul Wright

**Phone:** 813-301-6836

**District:** SWD

**County 1:** 29 - Hillsborough

**Latitude:** 27:56:34.6517

**Longitude:** 82:27:03.3397

**FDEP - Registered Tanks from Storage Tank Contamination Monitoring (STCM) Details**

**Tank No:** 1

**Size:** 2000

**Content:** Emerg Generator Diesel

**Installed:** 05/01/1996

**Placement:** ABOVE

**Status:** In Service

**Construction:** A - Ball Check Valve  
C - Steel  
M - Spill Containment Bucket  
P - Level Gauges/Alarms  
R - Double Wall - Tank Jacket

**Piping:** A - Abv, No Soil Contact  
B - Steel/Galvanized Metal

Map Key	Number of Records	Direction	Distance (mi/ft)	Elev/Diff (ft)	Site	DB
<b>Monitoring:</b>		F - Monitor Dbl Wall Tank Space Q - Visual Inspection Of Asts				

<a href="#">331</a>	2 of 2	W	0.00 / 0.00	15.68 / 5	401 CHANNELSIDE DR IN THE CHANNEL BEHIND,AMALIE ARENA TAMPA FL	ERNS
---------------------	--------	---	-------------	-----------	--	------

<b>NRC Report No:</b>	1327032	<b>Latitude Degrees:</b>	
<b>Type of Incident:</b>	UNKNOWN SHEEN	<b>Latitude Minutes:</b>	
<b>Incident Cause:</b>	UNKNOWN	<b>Latitude Seconds:</b>	
<b>Incident Date:</b>	1/21/2022 14:30	<b>Longitude Degrees:</b>	
<b>Incident Location:</b>	UNKNOWN SHEEN INCIDENT - GARRISON CHANNEL	<b>Longitude Minutes:</b>	
<b>Incident Dtg:</b>	DISCOVERED	<b>Longitude Seconds:</b>	
<b>Distance from City:</b>		<b>Lat Quad:</b>	
<b>Distance Units:</b>		<b>Long Quad:</b>	
<b>Direction from City:</b>		<b>Location Section:</b>	
<b>Location County:</b>	HILLSBOROUGH	<b>Location Township:</b>	
<b>Potential Flag:</b>	No	<b>Location Range:</b>	
<b>Year:</b>	Year 2022 Reports		
<b>Description of Incident:</b>	CALLER REPORTS A RAINBOW SHEEN FROM AN UNKNOWN SOURCE ON GARRISON CHANNEL BEHIND THE AMALIE ARENA. CALLER REPORTS THE SHEEN IS AT LEAST 1/2 MILE LONG AND 150 YARDS WIDE (THE ENTIRE CHANNEL WIDTH). CALLER REPORTS THE SHEEN IS VERY HEAVY AND THAT THE MORE WEST THEY WENT, THEY THICKER/HEAVIER IT BECAME.		

**Material Spill Information**

<b>Chris Code:</b>	OUN	<b>Unit of Measure:</b>	UNKNOWN AMOUNT
<b>CAS No:</b>	000000-00-0	<b>If Reached Water:</b>	YES
<b>UN No:</b>		<b>Amount in Water:</b>	0
<b>Name of Material:</b>	UNKNOWN OIL	<b>Unit Reach Water:</b>	UNKNOWN AMOUNT
<b>Amount of Material:</b>	0		

**Calls Information**

<b>Date Time Received:</b>	1/21/2022 2:37:00 PM	<b>Responsible City:</b>	
<b>Date Time Complete:</b>	1/21/2022 2:48:00 PM	<b>Responsible State:</b>	XX
<b>Call Type:</b>	INC	<b>Responsible Zip:</b>	
<b>Resp Company:</b>		<b>Source:</b>	TELEPHONE
<b>Resp Org Type:</b>	UNKNOWN		

**Incident Information**

<b>Tank ID:</b>		<b>Building ID:</b>	
<b>Tank Regulated:</b>	U	<b>Location Area ID:</b>	
<b>Tank Regulated By:</b>		<b>Location Block ID:</b>	
<b>Capacity of Tank:</b>		<b>OCSG No:</b>	
<b>Capacity Tank Units:</b>		<b>OCSP No:</b>	
<b>Description of Tank:</b>		<b>State Lease No:</b>	
<b>Actual Amount:</b>		<b>Pier Dock No:</b>	
<b>Actual Amount Units:</b>		<b>Berth Slip No:</b>	

<b>Map Key</b>	<b>Number of Records</b>	<b>Direction</b>	<b>Distance (mi/ft)</b>	<b>Elev/Diff (ft)</b>	<b>Site</b>	<b>DB</b>
<b>Tank Above Ground:</b>	ABOVE				<b>Brake Failure:</b>	U
<b>NPDES:</b>					<b>Airbag Deployed:</b>	U
<b>NPDES Compliance:</b>	U				<b>Transport Contain:</b>	U
<b>Init Contin Rel No:</b>					<b>Location Subdiv:</b>	
<b>Contin Rel Permit:</b>					<b>Platform Rig Name:</b>	
<b>Contin Release Type:</b>					<b>Platform Letter:</b>	
<b>Aircraft ID:</b>					<b>Allision:</b>	U
<b>Aircraft Runway No:</b>					<b>Type of Structure:</b>	
<b>Aircraft Spot No:</b>					<b>Structure Name:</b>	
<b>Aircraft Type:</b>					<b>Structure Oper:</b>	U
<b>Aircraft Model:</b>					<b>Transit Bus Flag:</b>	
<b>Aircraft Fuel Cap:</b>					<b>Date Time Norm Serv:</b>	
<b>Aircraft Fuel Cap U:</b>					<b>Serv Disrupt Time:</b>	
<b>Aircraft Fuel on Brd:</b>					<b>Serv Disrupt Units:</b>	
<b>Aircraft Fuel OB U:</b>					<b>CR Begin Date:</b>	
<b>Aircraft Hanger:</b>					<b>CR End Date:</b>	
<b>Road Mile Marker:</b>					<b>CR Change Date:</b>	
<b>Power Gen Facility:</b>	U				<b>FBI Contact:</b>	
<b>Generating Capacity:</b>					<b>FBI Contact Dt Tm:</b>	
<b>Type of Fixed Obj:</b>					<b>Passenger Handling:</b>	
<b>Type of Fuel:</b>					<b>Passenger Route:</b>	XXX
<b>DOT Crossing No:</b>					<b>Passenger Delay:</b>	XXX
<b>DOT Regulated:</b>	U				<b>Sub Part C Test Req:</b>	XXX
<b>Pipeline Type:</b>					<b>Conductor Test:</b>	
<b>Pipeline Abv Ground:</b>	ABOVE				<b>Engineer Test:</b>	
<b>Pipeline Covered:</b>	U				<b>Trainman Test:</b>	
<b>Exposed Underwater:</b>	N				<b>Yard Foreman Test:</b>	
<b>Railroad Hotline:</b>					<b>RCL Operator Test:</b>	
<b>Railroad Milepost:</b>					<b>Brakeman Test:</b>	
<b>Grade Crossing:</b>	U				<b>Train Dispat Test:</b>	
<b>Crossing Device Ty:</b>					<b>Signalman Test:</b>	
<b>Ty Vehicle Involved:</b>					<b>Oth Employee Test:</b>	
<b>Device Operational:</b>	U				<b>Unknown Test:</b>	

**Incident Details Information**

<b>Release Secured:</b>	U	<b>State Agen Report No:</b>	
<b>Release Rate:</b>		<b>State Agen on Scene:</b>	
<b>Release Rate Unit:</b>		<b>State Agen Notified:</b>	TAMPA BAY ENVIRONMENTAL OFFICE
<b>Release Rate Rate:</b>		<b>Fed Agency Notified:</b>	
<b>Est Duration of Rel:</b>		<b>Oth Agency Notified:</b>	
<b>Desc Remedial Act:</b>	NONE KNOWN.	<b>Body of Water:</b>	GARRISON CHANNEL
<b>Fire Involved:</b>	N	<b>Tributary of:</b>	HILLSBOROUGH BAY
<b>Fire Extinguished:</b>	U	<b>Near River Mile Make:</b>	
<b>Any Evacuations:</b>	N	<b>Near River Mile Mark:</b>	
<b>No Evacuated:</b>		<b>Offshore:</b>	N
<b>Who Evacuated:</b>		<b>Weather Conditions:</b>	OVERCAST
<b>Radius of Evacu:</b>		<b>Air Temperature:</b>	75
<b>Any Injuries:</b>	N	<b>Wind Direction:</b>	
<b>No. Injured:</b>		<b>Wind Speed:</b>	
<b>No. Hospitalized:</b>		<b>Wind Speed Unit:</b>	

Map Key	Number of Records	Direction	Distance (mi/ft)	Elev/Diff (ft)	Site	DB
No. Fatalities:					Water Supp Contam:	U
Any Fatalities:	N				Water Temperature:	
Any Damages:	N				Wave Condition:	
Damage Amount:					Current Speed:	
Air Corridor Closed:	N				Current Direction:	
Air Corridor Desc:					Current Speed Unit:	
Air Closure Time:					EMPL Fatality:	
Waterway Closed:	N				Pass Fatality:	
Waterway Desc:					Community Impact:	
Waterway Close Time:					Passengers Transfer:	NO
Road Closed:	N				Passenger Injuries:	
Road Desc:					Employee Injuries:	
Road Closure Time:					Occupant Fatality:	
Road Closure Units:					Sheen Size:	
Closure Direction:					Sheen Size Units:	
Major Artery:	No				Sheen Size Length:	1/2
Track Closed:	N				Sheen Size Length U:	MILES
Track Desc:					Sheen Size Width:	150
Track Closure Time:					Sheen Size Width U:	YARDS
Track Closure Units:					Sheen Color:	RAINBOW
Track Close Dir:					Dir of Sheen Travel:	W
Media Interest:	NONE				Sheen Odor Desc:	FUEL ODOR
Medium Desc:	WATER				Duration Unit:	
Addl Medium Info:	GARRISON CHANNEL				Additional Info:	

[332](#) 1 of 2 W 0.00 / 0.00 18.66 / 8 HILLSBOROUGH CNTY SCHOOL BD SITE UST  
202 N EAST ST  
TAMPA FL 33602

Facility ID:	9805284	County:	HILLSBOROUGH
Facility Status:	CLOSED	Lat/Long Method:	AGPS
Facility Type:	I	Lat DD:	27
Type Desc:	County Government	Lat MM:	56
Facility Phone:	8132724076	Lat SS:	53
Dep Co:	P	Long DD:	82
Owner ID:	10083	Long MM:	27
Owner Phone:	8138407324	Long SS:	9
Owner:	HILLSBOROUGH CNTY SCHOOL BD		
Owner Address1:	901 E KENNEDY BLVD		
Owner Address2:	ATTN: STORAGE TANK REGIS		
Owner City:	TAMPA		
Owner State:	FL		
Owner Zip 5:	33602		
Contact:	CHRISTOPHER FARKAS / CORRIES CULPEPPER- 7000		
Source:	Tank Facility - All Locations and Tank Information; Tank Facility - All Locations and Owner Information		
Oculus Docs Inventory URL:	<a href="https://erisservice7.ecologeris.com/ErisExt/flo/ocure.ashx?ID=9805284&amp;CAT=11">https://erisservice7.ecologeris.com/ErisExt/flo/ocure.ashx?ID=9805284&amp;CAT=11</a>		
Information Portal Fac URL:	<a href="http://prodenv.dep.state.fl.us/DepNexus/public/facilitysearch?pagination=true&amp;facility.id=9805284">http://prodenv.dep.state.fl.us/DepNexus/public/facilitysearch?pagination=true&amp;facility.id=9805284</a>		
Information Portal Doc URL:	<a href="http://prodenv.dep.state.fl.us/DepNexus/public/electronic-documents/9805284/facility!search">http://prodenv.dep.state.fl.us/DepNexus/public/electronic-documents/9805284/facility!search</a>		

**Tank Information**

Map Key	Number of Records	Direction	Distance (mi/ft)	Elev/Diff (ft)	Site	DB
<b>Tank ID:</b>	1				<b>Capacity:</b> 1200	
<b>Tank Status:</b>	B - REMOVED FROM SITE				<b>Substance:</b> D - Vehicular Diesel	
<b>Status Date:</b>	23-OCT-2002				<b>Placement:</b> UNDERGROUND	
<b>Installation Date:</b>					<b>Tank Vessel Indic:</b> TANK	
<b>Tank Desc:</b>						

<a href="#">332</a>	2 of 2	W	0.00 / 0.00	18.66 / 8	HILLSBOROUGH CNTY SCHOOL BD SITE 202 N EAST ST TAMPA FL 33602	STCS
<b>Facility ID:</b>	9805284				<b>Zip5 (Open Data):</b> 33602	
<b>Type:</b>	I - County Government				<b>CountyID(OpenData):</b> 29	
<b>Status:</b>	Closed				<b>County (Open Data):</b> HILLSBOROUGH	
<b>County:</b>	HILLSBOROUGH				<b>Contam (Map):</b>	
<b>Fac Stat(OpenData):</b>	CLOSED				<b>Fac Type (Map):</b> County Government	
<b>Fac Code(OpenData):</b>	I				<b>Fac Stat (Map):</b> CLOSED	
<b>Fac Type(OpenData):</b>	County Government				<b>Status (Map):</b> REVIEWED	
<b>Clnup Cd(OpenData):</b>					<b>City (Map):</b> TAMPA	
<b>Clnup Dt(OpenData):</b>					<b>County (Map):</b> 29	
<b>Status (Open Data):</b>	REVIEWED				<b>Zip5 (Map):</b> 33602	
<b>City (Open Data):</b>	TAMPA				<b>Zip4 (Map):</b> 0	
<b>Fac Name(Open Data):</b>	HILLSBOROUGH CNTY SCHOOL BD SITE					
<b>Address (Open Data):</b>	202 N EAST ST					
<b>Fac Cleanup Stat(Open Data):</b>						
<b>Name (Map):</b>	HILLSBOROUGH CNTY SCHOOL BD SITE					
<b>Address (Map):</b>	202 N EAST ST					

#### FDEP Storage Tank Monitoring Open Data Details

<b>Object ID:</b>	57204	<b>Map Src:</b>	1999 doqs
<b>X:</b>	-82.4527258167989	<b>Map Scale:</b>	2815
<b>Y:</b>	27.9481669500402	<b>Elevation:</b>	
<b>Regulated:</b>	NO	<b>El Datum:</b>	
<b>Col Meth:</b>	DPHO	<b>El Resolut:</b>	
<b>Col Name:</b>	BERNHARD_K	<b>El Units:</b>	
<b>Col Date:</b>	2006/07/11 15:04:51+00	<b>ALB East:</b>	551937.64
<b>Col Prog:</b>	TANKS-PETROLEUM CONTAMINATION	<b>ALB North:</b>	438992.08
<b>Ver Meth:</b>	DPHO	<b>Loc ID:</b>	58478
<b>Ver Name:</b>	BERNHARD_K	<b>Lat DD:</b>	27
<b>Ver Prog:</b>	TANKS-PETROLEUM CONTAMINATION	<b>Lat MM:</b>	56
<b>Ver Date:</b>	2006/07/11 15:04:51+00	<b>Lat SS:</b>	
<b>OOIC:</b>	FACILITY	<b>Long DD:</b>	82
<b>Rel Feat:</b>	APPRX	<b>Long MM:</b>	27
<b>Datum:</b>	HARN	<b>Long SS:</b>	
<b>Coord Acc:</b>	4		
<b>Col Aff:</b>	DEPARTMENT OF ENVIRONMENTAL PROTECTION		
<b>Ver Aff:</b>	DEPARTMENT OF ENVIRONMENTAL PROTECTION		
<b>Direct:</b>			
<b>Documents:</b>	<a href="https://prodenv.dep.state.fl.us/DepNexus/public/electronic-documents/9805284/gis-facility!search">https://prodenv.dep.state.fl.us/DepNexus/public/electronic-documents/9805284/gis-facility!search</a>		



Map Key	Number of Records	Direction	Distance (mi/ft)	Elev/Diff (ft)	Site	DB
---------	-------------------	-----------	------------------	----------------	------	----

**FDEP Open Data - Storage Tank Contamination Monitoring (STCM)**

<b>Loc ID:</b>	58478	<b>Rel Feat:</b>	APPRX
<b>Site Type:</b>	County Government	<b>EI Datum:</b>	
<b>Contam Ind:</b>		<b>EI Resolut:</b>	
<b>Phone:</b>	8132724076	<b>EI Units:</b>	
<b>Operator:</b>	JACK DAVIS	<b>Map Src:</b>	1999 doqs
<b>Next action:</b>	INVOICE 08-MAY-2003	<b>Map Scale:</b>	2815
<b>Fin Respon:</b>		<b>Coord Acc:</b>	4
<b>Office:</b>	SWD	<b>Alb East:</b>	551937.64
<b>OOIC:</b>	FACILITY	<b>Alb North:</b>	438992.08
<b>Col Meth:</b>	DPHO	<b>Datum:</b>	HARN
<b>Col Name:</b>	BERNHARD_K	<b>Elevation:</b>	
<b>Col Date:</b>	7/11/2006	<b>Lat DD:</b>	27
<b>Col Prog:</b>	TANKS-PETROLEUM CONTAMINATION	<b>Lat MM:</b>	56
<b>Ver Meth:</b>	DPHO	<b>Lat SS:</b>	
<b>Ver Name:</b>	BERNHARD_K	<b>Long DD:</b>	82
<b>Ver Prog:</b>	TANKS-PETROLEUM CONTAMINATION	<b>Long MM:</b>	27
<b>Ver Date:</b>	7/11/2006	<b>Long SS:</b>	
<b>Object ID:</b>	58478		
<b>Col Aff:</b>	DEPARTMENT OF ENVIRONMENTAL PROTECTION		
<b>Ver Aff:</b>	DEPARTMENT OF ENVIRONMENTAL PROTECTION		
<b>Documents:</b>	<a href="https://prodenv.dep.state.fl.us/DepNexus/public/electronic-documents/9805284/gis-facility!search">https://prodenv.dep.state.fl.us/DepNexus/public/electronic-documents/9805284/gis-facility!search</a>		

**FDEP - Storage Tank Contamination Monitoring (STCM) Details**

<b>Name:</b>	Hillsborough Cnty School Bd Site 202 N East St Tampa, FL 33602
<b>LL Method:</b>	DPHO - Autonomous GPS
<b>Account Owner:</b>	Hillsborough Cnty School Bd
<b>Contact:</b>	Jack Davis
<b>Phone:</b>	813-272-4076
<b>District:</b>	SWD
<b>County 1:</b>	29 - Hillsborough
<b>Latitude:</b>	27:56:53.3824
<b>Longitude:</b>	82:27:09.8007

**FDEP - Registered Tanks from Storage Tank Contamination Monitoring (STCM) Details**

<b>Tank No:</b>	1
<b>Size:</b>	1200
<b>Content:</b>	Vehicular Diesel
<b>Installed:</b>	
<b>Placement:</b>	UNDER
<b>Status:</b>	Removed from Site
<b>Construction:</b>	
<b>Piping:</b>	
<b>Monitoring:</b>	

Map Key	Number of Records	Direction	Distance (mi/ft)	Elev/Diff (ft)	Site	DB
<a href="#">333</a>	1 of 1	W	0.00 / 0.00	15.17 / 4	PARKING LOTS TAMPA BAY TIMES FORUM 401 CHANNELSIDE DR TAMPA FL 33602	ERIC

**Eric ID:** ERIC\_14004  
**Site Status:** CLOSED  
**Source Facility ID:** 139261  
**District:** SWD  
**WMD:** SWFWMD  
**ICR Indicator:** NO  
**Discharge Date:**  
**Method ID:** DPHO  
**Object of Interest:** CAP\_R  
**Proximity to Object:** APPRX  
**Collector Username:** ANGULO\_Y  
**Collect Date:**  
**Map Source:** IMAGERY\_11\_13  
**Map Source Scale:** 5000  
**Intrpolation Scale:** 5000  
**Coord Accuracy ID:** 3  
**Site Phase Dsc:** Phase 5 - Cleanup Complete  
**Site Name:** PARKING LOTS TAMPA BAY TIMES FORUM  
**Documents:** [https://prodenv.dep.state.fl.us/DepNexus/public/electronic-documents/ERIC\\_14004/gis-facility!search](https://prodenv.dep.state.fl.us/DepNexus/public/electronic-documents/ERIC_14004/gis-facility!search)

#### Program Details

**Program:** Responsible Party Cleanup  
**Program Type:** RESPONSPARTY  
**Program Status:** COMPLETE  
**Site Manager:** Carla Burrmann

<a href="#">334</a>	1 of 8	W	0.00 / 0.00	21.03 / 10	FIRESTONE #1889-004146 900 E KENNEDY BLVD TAMPA FL 33602-3508	LST
---------------------	--------	---	-------------	------------	---	-----

**Facility ID:** 8733809  
**Facility Status:** OPEN  
**Facility Type:** C - Fuel user/Non-retail  
**Score:** 10  
**Score Effective Date:** 11/13/2008  
**Score when Ranked:** 12  
**Rank:** 7728  
**Operator:** FIRESTONE  
**Prim Related Party:** 54876  
**Primary RP Role:** ACCOUNT OWNER  
**RP Begin Date:** 09/08/2006  
**Phone:** (813)229-2626  
**Name Changed:**  
**Address Changed:**  
**Section:**  
**Township:**  
**Range:**

**Datum:** 0  
**Lat DD:** 27  
**Lat MM:** 56  
**Lat SS:** 59.62  
**Long DD:** 82  
**Long MM:** 27  
**Long SS:** 9.89  
**Facility T (Map):** Fuel user/Non-retail  
**Facility S (Map):** OPEN  
**County (Map):** HILLSBOROUGH  
**Collection (Map):** DPHO  
**Collector (Map):** DAVIS\_B  
**Collecti 1 (Map):** 7/20/2005  
**Datum (Map):** HARN  
**Rel Feat (Map):** CENTR  
**Geometry (Map):**  
**Lat DD (Map):** 27

<b>Map Key</b>	<b>Number of Records</b>	<b>Direction</b>	<b>Distance (mi/ft)</b>	<b>Elev/Diff (ft)</b>	<b>Site</b>	<b>DB</b>
<b>District:</b>	SWD				<b>Lat MM (Map):</b>	56
<b>County:</b>	HILLSBOROUGH				<b>Lat SS (Map):</b>	
<b>County No:</b>	29				<b>Long DD (Map):</b>	82
<b>Feature:</b>					<b>Long MM (Map):</b>	27
<b>Method:</b>	UNVR				<b>Long SS (Map):</b>	
<b>RP Name:</b>	BFS RETAIL & COMMERCIAL OPERATIONS LLC					
<b>RP Address1:</b>	535 MARRIOTT DR					
<b>RP Address2:</b>	ATTN: DEBRA HAMLIN					
<b>RP City:</b>	NASHVILLE					
<b>RP State:</b>	TN					
<b>RP Zip5:</b>	37214					
<b>RP Zip4:</b>	5092					
<b>Contact:</b>	DEBRA HAMLIN					
<b>RP Phone:</b>	(630)259-9379					
<b>RP Phone Ext.:</b>						
<b>RP Bad Addr Ind:</b>	No					
<b>Facility Name (Map):</b>	FIRESTONE #1889-004146					
<b>Address (Map):</b>	900 E KENNEDY BLVD					
<b>City (Map):</b>	TAMPA					
<b>Zip5 (Map):</b>	33602					
<b>Document L (Map):</b>	<a href="https://prodenv.dep.state.fl.us/DepNexus/public/electronic-documents/8733809/facility!search">https://prodenv.dep.state.fl.us/DepNexus/public/electronic-documents/8733809/facility!search</a>					
<b>Oculus Docs Inventory:</b>	<a href="https://erisservice7.ecologeris.com/ErisExt/flo/ocure.ashx?ID=8733809&amp;CAT=11">https://erisservice7.ecologeris.com/ErisExt/flo/ocure.ashx?ID=8733809&amp;CAT=11</a>					
<b>Information Portal Fac URL:</b>	<a href="http://prodenv.dep.state.fl.us/DepNexus/public/facilitysearch?pagination=true&amp;facility.id=8733809">http://prodenv.dep.state.fl.us/DepNexus/public/facilitysearch?pagination=true&amp;facility.id=8733809</a>					
<b>Information Portal Doc URL:</b>	<a href="http://prodenv.dep.state.fl.us/DepNexus/public/electronic-documents/8733809/facility!search">http://prodenv.dep.state.fl.us/DepNexus/public/electronic-documents/8733809/facility!search</a>					
<b>Source:</b>	DEP; Storage Tanks & Contamination Monitoring, Discharge Info.; FDEP Open Data, Petroleum Contamination Monitoring (PCTS) Discharges (Map)					

#### Discharge Cleanup Summary

<b>Discharge Date:</b>	12/22/1988
<b>Cleanup Required:</b>	R - CLEANUP REQUIRED
<b>Discharge Cleanup Status:</b>	SA - SA ONGOING
<b>Discharge Cleanup Stat Date:</b>	10/18/1990
<b>Eligibility Indicator:</b>	E - ELIGIBLE
<b>Site Manager:</b>	BURICH_T
<b>Site Manager End Date:</b>	02/26/2021
<b>Tank Office:</b>	PCLP29 - HILLSBOROUGH ENVIRONMENTAL PROTECTION COMMISSION

#### Contaminated Media

<b>Contaminated Drinking Wells:</b>	0
<b>Contaminated Mntring Wells:</b>	YES
<b>Contaminated Soil:</b>	YES
<b>Contaminated Surface Water:</b>	NO
<b>Contaminated Ground Water:</b>	YES
<b>Pollutant:</b>	A - Leaded Gas
<b>Other Description:</b>	
<b>Gallons Discharged:</b>	

#### Contaminated Media

Map Key	Number of Records	Direction	Distance (mi/ft)	Elev/Diff (ft)	Site	DB
---------	-------------------	-----------	------------------	----------------	------	----

**Contaminated Drinking Wells:** 0  
**Contaminated Mntring Wells:** YES  
**Contaminated Soil:** YES  
**Contaminated Surface Water:** NO  
**Contaminated Ground Water:** YES  
**Pollutant:** L - Waste Oil  
**Other Description:**  
**Gallons Discharged:**

**Petroleum Cleanup Program Eligibility**

**Cleanup Program:** E - EARLY DETECTION INCENTIVE  
**Eligibility Status:** ELIGIBLE

**Task Info**

<b>SA Task ID:</b> 47786	<b>SR Soil Treatment:</b> Yes
<b>SA Cleanup Resp:</b> RP - RESPONSIBLE PARTY	<b>SR Other Treatment:</b>
<b>SA Actual Cost:</b>	<b>SR Alt Proc Rec:</b>
<b>SA Complete Date:</b> 04-16-1992	<b>RAP Task ID:</b> 47787
<b>SA Payment Date:</b>	<b>RAP Clean Resp ID:</b> RP - RESPONSIBLE PARTY
<b>SR Task ID:</b> 47785	<b>RAP Actual Cost:</b>
<b>SR Cleanup Resp:</b> RP - RESPONSIBLE PARTY	<b>RAP Complete Date:</b>
<b>SR Actual Cost:</b>	<b>RAP Payment Date:</b>
<b>SR Complete Date:</b>	<b>RAP Last Ord Appr:</b>
<b>SR Payment Date:</b>	<b>RA Task ID:</b>
<b>SR Oral Date:</b>	<b>RA Cleanup Resp:</b> -
<b>SR Written Date:</b> 10-18-1990	<b>RA Yrs to Complete:</b>
<b>SR Soil Removal:</b> Yes	<b>RA Actual Cost:</b>
<b>SR Free Prod Rmvl:</b>	<b>Tank Office:</b> PCTM5 - Team 5
<b>SR Soil Ton Remove:</b>	
<b>SR Fund Elig Type:</b> -	
<b>SA Fund Elig Type:</b> -	
<b>RAP Fund Elig Type:</b> -	
<b>RA Fund Elig Type:</b> -	
<b>SR Alternate Procedure Status:</b>	
<b>SR Alt Procedure Status Dt:</b>	
<b>SR Alt Procedure Comment:</b>	
<b>SRC Action Type:</b> -	
<b>SRC Submit Date:</b>	
<b>SRC Review Date:</b>	
<b>SRC Complete Status:</b> -	
<b>SRC Comp Status Dt:</b>	
<b>SRC Issue Date:</b>	
<b>SRC Comments:</b>	

**Petroleum Cleanup Funding Cap Encumbrance to Date**

**FCFS:** \$115,780.83

<i>Map Key</i>	<i>Number of Records</i>	<i>Direction</i>	<i>Distance (mi/ft)</i>	<i>Elev/Diff (ft)</i>	<i>Site</i>	<i>DB</i>
<i>LPSPASM:</i>			\$0.00			
<i>SPASM:</i>			\$0.00			
<i>NPDES:</i>			\$0.00			
<i>Utility 1 Time Payments:</i>			\$0.00			
<i>All Wo Ta Co Pos Encumbered:</i>			\$40,388.38			
<i>Wo Ta Co Pos Exclu from Cap:</i>			\$0.00			
<i>Ttl Amnt Encumbered to Date:</i>			\$156,169.21			
<i>Ttl Amnt Encumbered Towar:</i>			\$156,169.21			

**Petroleum Cleanup PCT Facility Score**

*Related Party ID:* 54876  
*RP Contact:* DEBRA HAMLIN  
*Facility Cleanup Status:* ONGO - ONGOING  
*Bad Address Indicator:* N

**Contract**

*Contractor:* APTIM ENVIRONMENTAL & INFRASTRUCTURE, LLC  
*Score:* 10  
*Facility Name:* FIRESTONE #1889-004146  
*Address:* 900 E KENNEDY BLVD  
*City:* TAMPA  
*ZIP:* 33602  
*District:* SWD  
*County ID:* 29  
*County:* HILLSBOROUGH

**Discharge Info (Map)**

<i>Discharge:</i>	20640	<i>Eligibility:</i>	ELIGIBLE
<i>Discharge 1:</i>	22-Dec-1988	<i>Eligibility 1:</i>	EDI
<i>Discharge 2:</i>	10	<i>Report Pha:</i>	SA
<i>Discharge 3:</i>	SA	<i>Report Sub:</i>	SA
<i>General Cl:</i>	WORK UNDERWAY	<i>Report S 1:</i>	29-Dec-2020
<i>Disch Clea:</i>	18-Oct-1990	<i>Staff Assi:</i>	
<i>Tank Offic:</i>	HILLSBOROUGH ENVIRONMENTAL PROTECTION COMMISSION		

**Open Discharges**

*Program:* EDI  
*Eligibility:* ELIGIBLE  
*Elig Letter Sent:* 06/13/1989  
*Discharge Date:* 12/22/1988  
*Score:* 10  
*Facility:* FIRESTONE #1889-004146  
*Address:* 900 E KENNEDY BLVD  
*City:* TAMPA  
*State:* FL

Map Key	Number of Records	Direction	Distance (mi/ft)	Elev/Diff (ft)	Site	DB
Zip:		33602				
County ID:		29				
County:		HILLSBOROUGH				

**AST UST Discharges**

Dep Co:	P	Long SS:	10
CU Req:	R	CU Stat:	
Score:	00010	Stat Desc:	SA ONGOING
Descrip:	CLEANUP REQUIRED	Fac Name:	FIRESTONE #1889-004146
Discharge Date:	22-DEC-88	Fac Type:	C
Score Date:	13-NOV-2008	Type Desc:	Fuel user/Non-retail
Stat Date:	18-OCT-1990	Fac Addr:	900 E KENNEDY BLVD
LL Meth:	UNVR	Fac City:	TAMPA
Lat DD:	27	Fac Zip:	33602
Lat MM:	56	County:	29
Lat SS:	57	Fac State:	OPEN
Long DD:	82	Fac Phone:	8132292626
Long MM:	27		
Prg Dsec:	EARLY DETECTION INCENTIVE		

**Eligible Discharges**

Program:	EDI
Current Status:	WAITING
Discharge Date:	12/22/1988
Score:	10
Facility:	FIRESTONE #1889-004146
Address:	900 E KENNEDY BLVD
City:	TAMPA
Zip:	33602
County:	HILLSBOROUGH
Owner:	BFS RETAIL & COMMERCIAL OPERATIONS LLC
Owner Address:	535 MARRIOTT DR
Owner City:	NASHVILLE
Owner State:	TN
Owner Zip:	37214
Owner Phone:	(630)259-9379
Owner Email:	

<a href="#">334</a>	2 of 8	W	0.00 / 0.00	21.03 / 10	FIRESTONE TIRE & SERVICE #004146 900 E KENNEDY BLVD TAMPA FL 33602	<a href="#">FINDS/FRS</a>
---------------------	--------	---	----------------	---------------	---	---------------------------

Registry ID:	110007244160
FIPS Code:	12057
HUC Code:	03100206
Site Type Name:	STATIONARY
Location Description:	
Supplemental Location:	

Map Key	Number of Records	Direction	Distance (mi/ft)	Elev/Diff (ft)	Site	DB
<b>Create Date:</b>		01-MAR-00				
<b>Update Date:</b>		09-JAN-15				
<b>Interest Types:</b>		AIR - NOT APPLICABLE, AIR MINOR				
<b>SIC Codes:</b>		9999				
<b>SIC Code Descriptions:</b>		NONCLASSIFIABLE ESTABLISHMENTS				
<b>NAICS Codes:</b>						
<b>NAICS Code Descriptions:</b>						
<b>Conveyor:</b>		FRS-GEOCODE				
<b>Federal Facility Code:</b>						
<b>Federal Agency Name:</b>						
<b>Tribal Land Code:</b>						
<b>Tribal Land Name:</b>						
<b>Congressional Dist No:</b>		11				
<b>Census Block Code:</b>		120570051011120				
<b>EPA Region Code:</b>		04				
<b>County Name:</b>		HILLS				
<b>US/Mexico Border Ind:</b>						
<b>Latitude:</b>		27.94943				
<b>Longitude:</b>		-82.45287				
<b>Reference Point:</b>		ENTRANCE POINT OF A FACILITY OR STATION				
<b>Coord Collection Method:</b>		ADDRESS MATCHING-HOUSE NUMBER				
<b>Accuracy Value:</b>		50				
<b>Datum:</b>		NAD83				
<b>Source:</b>						
<b>Facility Detail Rprt URL:</b>		<a href="https://ofmpub.epa.gov/frs_public2/fii_query_detail.disp_program_facility?p_registry_id=110007244160">https://ofmpub.epa.gov/frs_public2/fii_query_detail.disp_program_facility?p_registry_id=110007244160</a>				
<b>Program Acronyms:</b>						
AIR:040000001205740150, AIRS/AFS:1205740150						

<a href="#">334</a>	3 of 8	W	0.00 / 0.00	21.03 / 10	<b>FIRESTONE TIRE &amp; SERVICE #004146 900 E KENNEDY BLVD TAMPA FL 00000</b>	ICIS
<b>EPA Region:</b>		04		<b>Federal Fac ID:</b>		
<b>Registry ID:</b>		110007244160		<b>Tribal Land Code:</b>		
<b>Pgm Sys ID:</b>		040000001205740150		<b>County:</b> Hillsborough		
<b>Pgm Sys Acnrm:</b>		AIR		<b>Latitude 83:</b> 27.94943		
<b>Permit Type:</b>				<b>Longitude 83:</b> -82.45287		

<a href="#">334</a>	4 of 8	W	0.00 / 0.00	21.03 / 10	<b>FIRESTONE #1889-004146 900 E KENNEDY BLVD TAMPA FL 33602</b>	WELL SURVEILLANC
<b>Facility ID:</b>		8733809		<b>County:</b> HILLSBOROUGH		
<b>Project ID:</b>		SUPER		<b>Longitude:</b> -82.452816		
<b>Req No:</b>		RE44515		<b>Latitude:</b> 27.94988		
<b>Loc ID:</b>		222705		<b>GPS Date:</b> 1/18/2008 0:00:00		
<b>GPS ID:</b>		222705		<b>Datum:</b>		
<b>Type:</b>		PETROLEUM		<b>Software:</b> Risk_Solo_v2		
<b>Insp CHD:</b>		HILLSBOROUGH		<b>Streetside:</b>		
<b>HAE:</b>		40.78		<b>Agency:</b> DOH		

Map Key	Number of Records	Direction	Distance (mi/ft)	Elev/Diff (ft)	Site	DB
---------	-------------------	-----------	------------------	----------------	------	----

**Loc Method:** DGPS - Differentially Corrected GPS  
**Insp F Name:** JIM  
**Insp L Name:** PHILLIPS  
**Comment:**

<a href="#">334</a>	5 of 8	W	0.00 / 0.00	21.03 / 10	FIRESTONE #1889-004146 900 E KENNEDY BLVD TAMPA FL	DWM CONTAM
---------------------	--------	---	-------------	------------	--	------------

<b>Program Area:</b>		<b>Method:</b>	
<b>Site ID:</b>	8733809	<b>Datum:</b>	
<b>District:</b>	SWD	<b>Related Party ID:</b>	
<b>Site Status:</b>		<b>Primary RP Role:</b>	
<b>Facility ID:</b>		<b>RP Begin Date:</b>	
<b>Section:</b>		<b>RP Address1:</b>	
<b>Township:</b>		<b>RP Address2:</b>	
<b>County:</b>	Hillsborough	<b>RP City:</b>	
<b>Range:</b>		<b>RP State:</b>	
<b>Facility Type:</b>		<b>RP Zip5:</b>	
<b>Rank:</b>		<b>RP Zip4:</b>	
<b>Operator:</b>		<b>RP Phone:</b>	
<b>Phone:</b>		<b>RP Extension:</b>	
<b>Name Changed:</b>		<b>Rp Bad Addr Ind:</b>	
<b>Addr Changed:</b>		<b>RP Name:</b>	
<b>Contact:</b>			
<b>Facility Type:</b>	C - Fuel user/Non-retail		

Program Details

<b>Facility Status:</b>		<b>Staff Assigned:</b>	
<b>Offsite Contam:</b>		<b>Priority:</b>	
<b>Priority Score:</b>		<b>Score Effective Dt:</b>	
<b>Project Coordinato:</b>		<b>Score When Ranked:</b>	
<b>Program Eligible:</b>		<b>District:</b>	
<b>Ineligible:</b>		<b>Datum:</b>	0
<b>Program Area:</b>	PETROLEUM	<b>Method:</b>	UNVR
<b>Site Manager:</b>	-	<b>Lat DD:</b>	27
<b>Discharge Date:</b>	12/22/1988	<b>Lat MM:</b>	56
<b>Discharge Eligibil:</b>	E	<b>Lat SS:</b>	
<b>Eligibility Progm:</b>	EDI	<b>Long DD:</b>	82
<b>Cleanup Status:</b>	ON HOLD-STCM	<b>Long MM:</b>	27
<b>Closure Type:</b>	-	<b>Long SS:</b>	10
<b>Closure Date:</b>	-		

<a href="#">334</a>	6 of 8	W	0.00 / 0.00	21.03 / 10	FIRESTONE #1889-004146 900 E KENNEDY BLVD TAMPA FL 33602	UST
---------------------	--------	---	-------------	------------	--	-----

<b>Facility ID:</b>	8733809	<b>County:</b>	HILLSBOROUGH
<b>Facility Status:</b>	OPEN	<b>Lat/Long Method:</b>	UNVR
<b>Facility Type:</b>	C	<b>Lat DD:</b>	27



Map Key	Number of Records	Direction	Distance (mi/ft)	Elev/Diff (ft)	Site	DB
Type Desc:	Fuel user/Non-retail			Lat MM:	56	
Facility Phone:	8132292626			Lat SS:	57	
Dep Co:	P			Long DD:	82	
Owner ID:	54876			Long MM:	27	
Owner Phone:	6302599379			Long SS:	10	
Owner:	BFS RETAIL & COMMERCIAL OPERATIONS LLC					
Owner Address1:	535 MARRIOTT DR					
Owner Address2:	ATTN: DEBRA HAMLIN					
Owner City:	NASHVILLE					
Owner State:	TN					
Owner Zip 5:	37214					
Contact:	DEBRA HAMLIN					
Source:	Tank Facility - All Locations and Tank Information; Tank Facility - All Locations and Owner Information					
Oculus Docs Inventory URL:	https://erisservice7.ecologeris.com/ErisExt/flo/ocure.ashx?ID=8733809&CAT=11					
Information Portal Fac URL:	http://prodenv.dep.state.fl.us/DepNexus/public/facilitysearch?pagination=true&facility.id=8733809					
Information Portal Doc URL:	http://prodenv.dep.state.fl.us/DepNexus/public/electronic-documents/8733809/facility!search					

#### Tank Information

Tank ID:	1	Capacity:	300
Tank Status:	U - IN SERVICE	Substance:	Z - Other Non Regulated
Status Date:		Placement:	UNDERGROUND
Installation Date:		Tank Vessel Indic:	TANK
Tank Desc:			

<a href="#">334</a>	7 of 8	W	0.00 / 0.00	21.03 / 10	FIRESTONE #1889-004146 900 E KENNEDY BLVD TAMPA FL 33602	STCS
Facility ID:	8733809			Zip5 (Open Data):	33602	
Type:	C - Fuel User/Non-Retail			CountyID(OpenData):	29	
Status:	Open			County (Open Data):	HILLSBOROUGH	
County:	HILLSBOROUGH			Contam (Map):	YES	
Fac Stat(OpenData):	OPEN			Fac Type (Map):	Fuel user/Non-retail	
Fac Code(OpenData):	C			Fac Stat (Map):	OPEN	
Fac Type(OpenData):	Fuel user/Non-retail			Status (Map):	REVIEWED	
Clnup Cd(OpenData):	ONGO			City (Map):	TAMPA	
Clnup Dt(OpenData):	2000/10/10 19:55:31+00			County (Map):	29	
Status (Open Data):	REVIEWED			Zip5 (Map):	33602	
City (Open Data):	TAMPA			Zip4 (Map):	3508	
Fac Name(Open Data):	FIRESTONE #1889-004146					
Address (Open Data):	900 E KENNEDY BLVD					
Fac Cleanup Stat(Open Data):	ONGOING					
Name (Map):	FIRESTONE #1889-004146					
Address (Map):	900 E KENNEDY BLVD					

#### FDEP Storage Tank Monitoring Open Data Details

Object ID:	22099	Map Src:	1999 doqs
X:	-82.4527506224177	Map Scale:	4053
Y:	27.9498996171249	Elevation:	

<i>Map Key</i>	<i>Number of Records</i>	<i>Direction</i>	<i>Distance (mi/ft)</i>	<i>Elev/Diff (ft)</i>	<i>Site</i>	<i>DB</i>
<i>Regulated:</i>	NO			<i>EI Datum:</i>		
<i>Col Meth:</i>	DPHO			<i>EI Resolut:</i>		
<i>Col Name:</i>	DAVIS_B			<i>EI Units:</i>		
<i>Col Date:</i>	2005/07/20 11:03:25+00			<i>ALB East:</i>	551933.15	
<i>Col Prog:</i>	TANKS-PETROLEUM CONTAMINATION			<i>ALB North:</i>	439184.37	
<i>Ver Meth:</i>	DPHO			<i>Loc ID:</i>	34911	
<i>Ver Name:</i>	DAVIS_B			<i>Lat DD:</i>	27	
<i>Ver Prog:</i>	TANKS-PETROLEUM CONTAMINATION			<i>Lat MM:</i>	56	
<i>Ver Date:</i>	2005/07/20 11:03:25+00			<i>Lat SS:</i>		
<i>OOIC:</i>	FACILITY			<i>Long DD:</i>	82	
<i>Rel Feat:</i>	CENTR			<i>Long MM:</i>	27	
<i>Datum:</i>	HARN			<i>Long SS:</i>		
<i>Coord Acc:</i>	4					
<i>Col Aff:</i>	DEPARTMENT OF ENVIRONMENTAL PR					
<i>Ver Aff:</i>	DEPARTMENT OF ENVIRONMENTAL PR					
<i>Direct:</i>						
<i>Documents:</i>	<a href="https://prodenv.dep.state.fl.us/DepNexus/public/electronic-documents/8733809/gis-facility!search">https://prodenv.dep.state.fl.us/DepNexus/public/electronic-documents/8733809/gis-facility!search</a>					

**FDEP Open Data - Storage Tank Contamination Monitoring (STCM)**

<i>Loc ID:</i>	34911	<i>Rel Feat:</i>	CENTR
<i>Site Type:</i>	Fuel user/Non-retail	<i>EI Datum:</i>	
<i>Contam Ind:</i>		<i>EI Resolut:</i>	
<i>Phone:</i>	8132292626	<i>EI Units:</i>	
<i>Operator:</i>	FIRESTONE	<i>Map Src:</i>	1999 doqs
<i>Next action:</i>		<i>Map Scale:</i>	4053
<i>Fin Respon:</i>		<i>Coord Acc:</i>	4
<i>Office:</i>	SWD	<i>Alb East:</i>	551933.15
<i>OOIC:</i>	FACILITY	<i>Alb North:</i>	439184.37
<i>Col Meth:</i>	DPHO	<i>Datum:</i>	HARN
<i>Col Name:</i>	DAVIS_B	<i>Elevation:</i>	
<i>Col Date:</i>	7/20/2005	<i>Lat DD:</i>	27
<i>Col Prog:</i>	TANKS-PETROLEUM CONTAMINATION	<i>Lat MM:</i>	56
<i>Ver Meth:</i>	DPHO	<i>Lat SS:</i>	
<i>Ver Name:</i>	DAVIS_B	<i>Long DD:</i>	82
<i>Ver Prog:</i>	TANKS-PETROLEUM CONTAMINATION	<i>Long MM:</i>	27
<i>Ver Date:</i>	7/20/2005	<i>Long SS:</i>	
<i>Object ID:</i>	34911		
<i>Col Aff:</i>	DEPARTMENT OF ENVIRONMENTAL PR		
<i>Ver Aff:</i>	DEPARTMENT OF ENVIRONMENTAL PR		
<i>Documents:</i>	<a href="https://prodenv.dep.state.fl.us/DepNexus/public/electronic-documents/8733809/gis-facility!search">https://prodenv.dep.state.fl.us/DepNexus/public/electronic-documents/8733809/gis-facility!search</a>		

**FDEP - Storage Tank Contamination Monitoring (STCM) Details**

<i>Name:</i>	Firestone #1889-004146 900 E Kennedy Blvd Tampa, FL 33602- 3508
<i>LL Method:</i>	DPHO - Unverified
<i>Account Owner:</i>	Bfs Retail & Commercial Operations Llc
<i>Contact:</i>	Firestone
<i>Phone:</i>	813-229-2626

Map Key	Number of Records	Direction	Distance (mi/ft)	Elev/Diff (ft)	Site	DB
District:		SWD				
County 1:		29 - Hillsborough				
Latitude:		27:56:59.6200				
Longitude:		82:27:09.8900				

**FDEP - Registered Tanks from Storage Tank Contamination Monitoring (STCM) Details**

Tank No:	1
Size:	300
Content:	Other Non Regulated
Installed:	
Placement:	UNDER
Status:	In Service
Construction:	D - Unknown
Piping:	Y - Unknown
Monitoring:	I - Not Required

<a href="#">334</a>	8 of 8	W	0.00 / 0.00	21.03 / 10	FIRESTONE TIRE & SERVICE #004146 900 E KENNEDY BLVD TAMPA FL	AFS
---------------------	--------	---	-------------	------------	---	-----

Afs ID:	1205740150	Fed Reportable:	No
Plant ID:	966269	Current Hpv:	
Epa Region:	04	Loc Contrl Region:	
Plant County:	Hillsborough	Afs Gov Fac Code:	0
State No:	12	Operating Status:	O
Primary Sic Code:	9999	Epa Class Code:	ND
Secondary Sic Code:		Epa Complian Stat:	3
Naics Code:		State Comp Status:	3
Afs Gov Facility Des:	PRIVATELY OWNED/OPERATED		
Operating Status Def:	Operating		
Epa Classification Des:	Major Source thresholds are not defined.		
Epa Compliance Status:	In Compliance - Inspection		
State Compliance Status:	In Compliance - Inspection		

**Actions**

Plant ID:	966269	National Actn Type:	1A
Anu1:	1	All Air Prog Codes:	4
Date Achieved:	19980814	Result Code:	
Penalty Amount:	0	Pollutant Code:	
Record Updated Dt:	19981019	Violating Poll Cds:	
Creation Date:		Violation Type Cds:	
Key Action No:			
Regional Data Element:			
National Action Desc:	EPA INSPECTION - LEVEL 2 OR GREATER		
All Air Program Def:	4-CFC Tracking		
Result Def:			
Pollutant Def:			
All Violating Poll Def:			

Map Key	Number of Records	Direction	Distance (mi/ft)	Elev/Diff (ft)	Site	DB
---------	-------------------	-----------	------------------	----------------	------	----

All Violation Type Def:

**Historical Compliance - Air Program Level**

**Air Program Code:** 4  
**Air Program Code Ref:** CFC Tracking  
**Historical Compliance Date:** 0604, 0701, 0702, 0703, 0704, 0801, 0802, 0803, 0804, 0901, 0902, 0903, 0904, 1001, 1002, 1003, 1004, 1101, 1102, 1103, 1104, 1201, 1202, 1203, 1204, 1301, 1302, 1303, 1304, 1401, 1402, 1403  
**Historical Compliance Status:** 3  
**Historical Compliance Stat Ref:** In Compliance - Inspection

**Air Program**

<b>Plant ID:</b>	966269	<b>Poll Classificatn:</b>	ND
<b>Air Program Code:</b>	4	<b>Poll Compli Status:</b>	3
<b>Air Program Status:</b>	O	<b>Epa Class Code:</b>	ND
<b>Pollutant Code:</b>	CFC	<b>Epa Compli Status:</b>	3

**Chemical Abstract Service Nbr:**

**Air Program Code Subparts:**  
**Air Program Code Ref:** CFC Tracking  
**Epa Classification Code Ref:** Major Source thresholds are not defined.  
**Epa Compliance Status Ref:** In Compliance - Inspection  
**Pollutant Code Ref:**  
**Pollutant Classification Ref:** Major Source thresholds are not defined.  
**Pollutant Complian Status Ref:** In Compliance - Inspection

<a href="#">335</a>	1 of 1	W	0.00 / 0.00	14.92 / 4	400-498 CHANNELSIDE WALKWAY SEE LAT/LONG, GARRISON CHANNEL TAMPA FL	ERNS
---------------------	--------	---	-------------	-----------	---	------

<b>NRC Report No:</b>	1145379	<b>Latitude Degrees:</b>	27
<b>Type of Incident:</b>	UNKNOWN SHEEN	<b>Latitude Minutes:</b>	56
<b>Incident Cause:</b>	UNKNOWN	<b>Latitude Seconds:</b>	25
<b>Incident Date:</b>	4/15/2016 4:30:00 PM	<b>Longitude Degrees:</b>	82
<b>Incident Location:</b>	UNKNOWN SHEEN INCIDENT	<b>Longitude Minutes:</b>	27
<b>Incident Dtg:</b>	DISCOVERED	<b>Longitude Seconds:</b>	4
<b>Distance from City:</b>		<b>Lat Quad:</b>	N
<b>Distance Units:</b>		<b>Long Quad:</b>	W
<b>Direction from City:</b>		<b>Location Section:</b>	
<b>Location County:</b>	HILLSBOROUGH	<b>Location Township:</b>	
<b>Potential Flag:</b>	No	<b>Location Range:</b>	
<b>Year:</b>	Year 2016 Reports		

**Description of Incident:** THE CALLER IS REPORTING A SHEEN SPOTTED ON THE WATERS OF GARRISON CHANNEL, SOURCE IS POSSIBLY FROM A DINNER YACHT CRUISE BOAT IN THE AREA. THIS IS A THIRD PARTY REPORT.

**Material Spill Information**

<b>Chris Code:</b>	OUN	<b>Unit of Measure:</b>	UNKNOWN AMOUNT
<b>CAS No:</b>	000000-00-0	<b>If Reached Water:</b>	YES

Map Key	Number of Records	Direction	Distance (mi/ft)	Elev/Diff (ft)	Site	DB
---------	-------------------	-----------	------------------	----------------	------	----

<b>UN No:</b>				<b>Amount in Water:</b>	0	
<b>Name of Material:</b>	UNKNOWN OIL			<b>Unit Reach Water:</b>	UNKNOWN AMOUNT	
<b>Amount of Material:</b>	0					

**Calls Information**

<b>Date Time Received:</b>	4/15/2016 4:39:41 PM	<b>Responsible City:</b>	TAMPA
<b>Date Time Complete:</b>	4/15/2016 4:47:57 PM	<b>Responsible State:</b>	FL
<b>Call Type:</b>	INC	<b>Responsible Zip:</b>	
<b>Resp Company:</b>	STAR DINNER CRUISE/YACHT SHIP	<b>Source:</b>	TELEPHONE
<b>Resp Org Type:</b>	OTHER		

**Incident Information**

<b>Tank ID:</b>		<b>Building ID:</b>	
<b>Tank Regulated:</b>	U	<b>Location Area ID:</b>	
<b>Tank Regulated By:</b>		<b>Location Block ID:</b>	
<b>Capacity of Tank:</b>		<b>OCSG No:</b>	
<b>Capacity Tank Units:</b>		<b>OCSF No:</b>	
<b>Description of Tank:</b>		<b>State Lease No:</b>	
<b>Actual Amount:</b>		<b>Pier Dock No:</b>	
<b>Actual Amount Units:</b>		<b>Berth Slip No:</b>	
<b>Tank Above Ground:</b>	ABOVE	<b>Brake Failure:</b>	U
<b>NPDES:</b>		<b>Airbag Deployed:</b>	U
<b>NPDES Compliance:</b>	U	<b>Transport Contain:</b>	U
<b>Init Contin Rel No:</b>		<b>Location Subdiv:</b>	
<b>Contin Rel Permit:</b>		<b>Platform Rig Name:</b>	
<b>Contin Release Type:</b>		<b>Platform Letter:</b>	
<b>Aircraft ID:</b>		<b>Allision:</b>	U
<b>Aircraft Runway No:</b>		<b>Type of Structure:</b>	
<b>Aircraft Spot No:</b>		<b>Structure Name:</b>	
<b>Aircraft Type:</b>		<b>Structure Oper:</b>	U
<b>Aircraft Model:</b>		<b>Transit Bus Flag:</b>	
<b>Aircraft Fuel Cap:</b>		<b>Date Time Norm Serv:</b>	
<b>Aircraft Fuel Cap U:</b>		<b>Serv Disrupt Time:</b>	
<b>Aircraft Fuel on Brd:</b>		<b>Serv Disrupt Units:</b>	
<b>Aircraft Fuel OB U:</b>		<b>CR Begin Date:</b>	
<b>Aircraft Hanger:</b>		<b>CR End Date:</b>	
<b>Road Mile Marker:</b>		<b>CR Change Date:</b>	
<b>Power Gen Facility:</b>	U	<b>FBI Contact:</b>	
<b>Generating Capacity:</b>		<b>FBI Contact Dt Tm:</b>	
<b>Type of Fixed Obj:</b>		<b>Passenger Handling:</b>	
<b>Type of Fuel:</b>		<b>Passenger Route:</b>	XXX
<b>DOT Crossing No:</b>		<b>Passenger Delay:</b>	XXX
<b>DOT Regulated:</b>	U	<b>Sub Part C Test Req:</b>	XXX
<b>Pipeline Type:</b>		<b>Conductor Test:</b>	
<b>Pipeline Abv Ground:</b>	ABOVE	<b>Engineer Test:</b>	
<b>Pipeline Covered:</b>	U	<b>Trainman Test:</b>	
<b>Exposed Underwater:</b>	N	<b>Yard Foreman Test:</b>	
<b>Railroad Hotline:</b>		<b>RCL Operator Test:</b>	

Map Key	Number of Records	Direction	Distance (mi/ft)	Elev/Diff (ft)	Site	DB
<b>Railroad Milepost:</b>					<b>Brakeman Test:</b>	
<b>Grade Crossing:</b>	U				<b>Train Dispat Test:</b>	
<b>Crossing Device Ty:</b>					<b>Signalman Test:</b>	
<b>Ty Vehicle Involved:</b>					<b>Oth Employee Test:</b>	
<b>Device Operational:</b>	U				<b>Unknown Test:</b>	
<b><u>Incident Details Information</u></b>						
<b>Release Secured:</b>	U				<b>State Agen Report No:</b>	2016-0465W
<b>Release Rate:</b>					<b>State Agen on Scene:</b>	
<b>Release Rate Unit:</b>					<b>State Agen Notified:</b>	COUNTY EPC
<b>Release Rate Rate:</b>					<b>Fed Agency Notified:</b>	
<b>Est Duration of Rel:</b>					<b>Oth Agency Notified:</b>	
<b>Desc Remedial Act:</b>					<b>Body of Water:</b>	GARRISON CHANNEL
<b>Fire Involved:</b>	N				<b>Tributary of:</b>	
<b>Fire Extinguished:</b>	U				<b>Near River Mile Make:</b>	
<b>Any Evacuations:</b>	N				<b>Near River Mile Mark:</b>	
<b>No Evacuated:</b>					<b>Offshore:</b>	N
<b>Who Evacuated:</b>					<b>Weather Conditions:</b>	OVERCAST
<b>Radius of Evacu:</b>					<b>Air Temperature:</b>	
<b>Any Injuries:</b>	N				<b>Wind Direction:</b>	
<b>No. Injured:</b>					<b>Wind Speed:</b>	
<b>No. Hospitalized:</b>					<b>Wind Speed Unit:</b>	
<b>No. Fatalities:</b>					<b>Water Supp Contam:</b>	U
<b>Any Fatalities:</b>	N				<b>Water Temperature:</b>	
<b>Any Damages:</b>	N				<b>Wave Condition:</b>	
<b>Damage Amount:</b>					<b>Current Speed:</b>	
<b>Air Corridor Closed:</b>	N				<b>Current Direction:</b>	
<b>Air Corridor Desc:</b>					<b>Current Speed Unit:</b>	
<b>Air Closure Time:</b>					<b>EMPL Fatality:</b>	
<b>Waterway Closed:</b>	N				<b>Pass Fatality:</b>	
<b>Waterway Desc:</b>					<b>Community Impact:</b>	
<b>Waterway Close Time:</b>					<b>Passengers Transfer:</b>	NO
<b>Road Closed:</b>	N				<b>Passenger Injuries:</b>	
<b>Road Desc:</b>					<b>Employee Injuries:</b>	
<b>Road Closure Time:</b>					<b>Occupant Fatality:</b>	
<b>Road Closure Units:</b>					<b>Sheen Size:</b>	
<b>Closure Direction:</b>					<b>Sheen Size Units:</b>	
<b>Major Artery:</b>	No				<b>Sheen Size Length:</b>	
<b>Track Closed:</b>	N				<b>Sheen Size Length U:</b>	
<b>Track Desc:</b>					<b>Sheen Size Width:</b>	
<b>Track Closure Time:</b>					<b>Sheen Size Width U:</b>	
<b>Track Closure Units:</b>					<b>Sheen Color:</b>	UNKNOWN
<b>Track Close Dir:</b>					<b>Dir of Sheen Travel:</b>	
<b>Media Interest:</b>	UNKNOWN				<b>Sheen Odor Desc:</b>	
<b>Medium Desc:</b>	WATER				<b>Duration Unit:</b>	
<b>Addl Medium Info:</b>	GARRISON CHANNEL				<b>Additional Info:</b>	

336

1 of 1

W

0.00 /  
0.0018.79 /  
8EAST LAKE DRAINAGE  
IMPROVEMENT  
EAST LAKE OUTFALL DITCH

FINDS/FRS

Map Key	Number of Records	Direction	Distance (mi/ft)	Elev/Diff (ft)	Site	DB
---------	-------------------	-----------	------------------	----------------	------	----

TAMPA FL 33601

**Registry ID:** 110015614067  
**FIPS Code:** FL057  
**HUC Code:** 03100206  
**Site Type Name:** STATIONARY  
**Location Description:**  
**Supplemental Location:**  
**Create Date:** 21-AUG-03  
**Update Date:** 05-MAR-13  
**Interest Types:** ICIS-NPDES NON-MAJOR, STATE MASTER, STORM WATER CONSTRUCTION  
**SIC Codes:**  
**SIC Code Descriptions:**  
**NAICS Codes:**  
**NAICS Code Descriptions:**  
**Conveyor:** FRS-GEOCODE  
**Federal Facility Code:**  
**Federal Agency Name:**  
**Tribal Land Code:**  
**Tribal Land Name:**  
**Congressional Dist No:** 11  
**Census Block Code:** 120570051011120  
**EPA Region Code:** 04  
**County Name:** HILLSBOROUGH  
**US/Mexico Border Ind:**  
**Latitude:** 27.94935  
**Longitude:** -82.45284  
**Reference Point:** ENTRANCE POINT OF A FACILITY OR STATION  
**Coord Collection Method:** ADDRESS MATCHING-HOUSE NUMBER  
**Accuracy Value:** 50  
**Datum:** NAD83  
**Source:**  
**Facility Detail Rprt URL:** [https://ofmpub.epa.gov/frs\\_public2/fii\\_query\\_detail.disp\\_program\\_facility?p\\_registry\\_id=110015614067](https://ofmpub.epa.gov/frs_public2/fii_query_detail.disp_program_facility?p_registry_id=110015614067)  
**Program Acronyms:**  
 FDM:20501, NPDES:FLR10L979

[337](#)

1 of 5

W

0.00 /  
0.00

17.42 /  
6

**BAYSHORE FOUR SEASONS LTD**  
**102 JEFFERSON ST**  
**TAMPA FL 33602**

LST

<b>Facility ID:</b>	9807787	<b>Datum:</b>	
<b>Facility Status:</b>	CLOSED	<b>Lat DD:</b>	27
<b>Facility Type:</b>	Z - Other Regulated Facility	<b>Lat MM:</b>	56
<b>Score:</b>		<b>Lat SS:</b>	49.2673
<b>Score Effective Date:</b>		<b>Long DD:</b>	82
<b>Score when Ranked:</b>		<b>Long MM:</b>	27
<b>Rank:</b>		<b>Long SS:</b>	10.6557
<b>Operator:</b>	DR RALPH HERRMANN	<b>Facility T (Map):</b>	Other Regulated Facility
<b>Prim Related Party:</b>	59136	<b>Facility S (Map):</b>	CLOSED
<b>Primary RP Role:</b>	ACCOUNT OWNER	<b>County (Map):</b>	HILLSBOROUGH

<b>Map Key</b>	<b>Number of Records</b>	<b>Direction</b>	<b>Distance (mi/ft)</b>	<b>Elev/Diff (ft)</b>	<b>Site</b>	<b>DB</b>
<b>RP Begin Date:</b>	12/02/2005				<b>Collection (Map):</b>	DPHO
<b>Phone:</b>	(813)224-9403				<b>Collector (Map):</b>	Williams_CA
<b>Name Changed:</b>	06/14/2006				<b>Collecti 1 (Map):</b>	1/3/2012
<b>Address Changed:</b>	06/14/2006				<b>Datum (Map):</b>	NAD83
<b>Section:</b>					<b>Rel Feat (Map):</b>	EXACT
<b>Township:</b>					<b>Geometry (Map):</b>	
<b>Range:</b>					<b>Lat DD (Map):</b>	27
<b>District:</b>	SWD				<b>Lat MM (Map):</b>	56
<b>County:</b>	HILLSBOROUGH				<b>Lat SS (Map):</b>	
<b>County No:</b>	29				<b>Long DD (Map):</b>	82
<b>Feature:</b>					<b>Long MM (Map):</b>	27
<b>Method:</b>					<b>Long SS (Map):</b>	
<b>RP Name:</b>	BAYSMORE FOUR SEASONS LTD					
<b>RP Address1:</b>	4350 W CYPRESS ST SUITE 300					
<b>RP Address2:</b>						
<b>RP City:</b>	TAMPA					
<b>RP State:</b>	FL					
<b>RP Zip5:</b>	33607					
<b>RP Zip4:</b>						
<b>Contact:</b>	PETER GOTTSCHALK					
<b>RP Phone:</b>	(813)996-2555					
<b>RP Phone Ext.:</b>						
<b>RP Bad Addr Ind:</b>	No					
<b>Facility Name (Map):</b>	BAYSHORE FOUR SEASONS LTD					
<b>Address (Map):</b>	102 JEFFERSON ST					
<b>City (Map):</b>	TAMPA					
<b>Zip5 (Map):</b>	33602					
<b>Document L (Map):</b>	https://prodenv.dep.state.fl.us/DepNexus/public/electronic-documents/9807787/facility!search					
<b>Oculus Docs Inventory:</b>	https://erisservice7.ecologeris.com/ErisExt/flo/ocure.ashx?ID=9807787&CAT=11					
<b>Information Portal Fac URL:</b>	http://prodenv.dep.state.fl.us/DepNexus/public/facilitysearch?pagination=true&facility.id=9807787					
<b>Information Portal Doc URL:</b>	http://prodenv.dep.state.fl.us/DepNexus/public/electronic-documents/9807787/facility!search					
<b>Source:</b>	DEP; Storage Tanks & Contamination Monitoring, Discharge Info.; FDEP Open Data, Petroleum Contamination Monitoring (PCTS) Discharges (Map)					

#### Discharge Cleanup Summary

<b>Discharge Date:</b>	07/28/2005
<b>Cleanup Required:</b>	R - CLEANUP REQUIRED
<b>Discharge Cleanup Status:</b>	NFA - NFA COMPLETE
<b>Discharge Cleanup Stat Date:</b>	08/21/2006
<b>Eligibility Indicator:</b>	I - INELIGIBLE
<b>Site Manager:</b>	MCKELVEY_M
<b>Site Manager End Date:</b>	07/21/2006
<b>Tank Office:</b>	PCLP29 - HILLSBOROUGH ENVIRONMENTAL PROTECTION COMMISSION

#### Contaminated Media

<b>Contaminated Drinking Wells:</b>	
<b>Contaminated Mntring Wells:</b>	
<b>Contaminated Soil:</b>	YES
<b>Contaminated Surface Water:</b>	



Map Key	Number of Records	Direction	Distance (mi/ft)	Elev/Diff (ft)	Site	DB
---------	-------------------	-----------	------------------	----------------	------	----

Contaminated Ground Water: YES  
 Pollutant: B - Unleaded Gas  
 Other Description:  
 Gallons Discharged:

**Task Info**

SA Task ID:	78288	SR Soil Treatment:	
SA Cleanup Resp:	RP - RESPONSIBLE PARTY	SR Other Treatment:	
SA Actual Cost:		SR Alt Proc Rec:	
SA Complete Date:		RAP Task ID:	
SA Payment Date:		RAP Clean Resp ID:	-
SR Task ID:		RAP Actual Cost:	
SR Cleanup Resp:	-	RAP Complete Date:	
SR Actual Cost:		RAP Payment Date:	
SR Complete Date:		RAP Last Ord Appr:	
SR Payment Date:		RA Task ID:	78287
SR Oral Date:		RA Cleanup Resp:	-
SR Written Date:		RA Yrs to Complete:	0
SR Soil Removal:		RA Actual Cost:	
SR Free Prod Rmvl:		Tank Office:	PCLP29 - Hillsborough County
SR Soil Ton Remove:			
SR Fund Elig Type:	-		
SA Fund Elig Type:	-		
RAP Fund Elig Type:	-		
RA Fund Elig Type:	-		
SR Alternate Procedure Status:			
SR Alt Procedure Status Dt:			
SR Alt Procedure Comment:			
SRC Action Type:	NFA - NO FURTHER ACTION		
SRC Submit Date:	05-17-2006		
SRC Review Date:	07-19-2006		
SRC Complete Status:	A - APPROVED		
SRC Comp Status Dt:	07-19-2006		
SRC Issue Date:	08-21-2006		
SRC Comments:			

**Petroleum Cleanup PCT Facility Score**

Related Party ID: 59136  
 RP Contact: PETER GOTTSCHALK  
 Facility Cleanup Status: CMPL - COMPLETED  
 Bad Address Indicator: N

**Discharge Info (Map)**

Discharge:	56579	Eligibility:	INELIGIBLE
Discharge 1:	28-Jul-2005	Eligibility 1:	
Discharge 2:	0	Report Pha:	COMPLETED
Discharge 3:	NFA	Report Sub:	COMPLETED

Map Key	Number of Records	Direction	Distance (mi/ft)	Elev/Diff (ft)	Site	DB
General Cl:	CLOSURE				Report S 1:	21-Aug-2006
Disch Clea:	21-Aug-2006				Staff Assi:	
Tank Offic:	HILLSBOROUGH ENVIRONMENTAL PROTECTION COMMISSION					

**AST UST Discharges**

Dep Co:	P	Long SS:	
CU Req:	R	CU Stat:	
Score:		Stat Desc:	NFA COMPLETE
Descrip:	CLEANUP REQUIRED	Fac Name:	BAYSHORE FOUR SEASONS LTD
Discharge Date:	28-JUL-05	Fac Type:	Z
Score Date:		Type Desc:	Other Regulated Facility
Stat Date:	21-AUG-2006	Fac Addr:	102 JEFFERSON ST
LL Meth:		Fac City:	TAMPA
Lat DD:		Fac Zip:	33602
Lat MM:		County:	29
Lat SS:		Fac State:	CLOSED
Long DD:		Fac Phone:	8132249403
Long MM:			
Prg Dsec:			

**Ineligible Discharges**

Discharge Date:	07/28/2005
Score:	
Current Status:	CLOSED
Facility:	BAYSHORE FOUR SEASONS LTD
Address:	102 JEFFERSON ST
City:	TAMPA
Zip:	33602
County:	HILLSBOROUGH
Owner:	BAYSMORE FOUR SEASONS LTD
Owner Address:	4350 W CYPRESS ST SUITE 300
Ownercity:	TAMPA
Owner State:	FL
Owner Zip:	33607
Owner Phone:	(813)996-2555
Owner Email:	

<a href="#">337</a>	2 of 5	W	0.00 / 0.00	17.42 / 6	BASYMORE FOUR SEASONS 102 JEFFERSON ST TAMPA FL 33602	WELL SURVEILLANC
---------------------	--------	---	-------------	-----------	---	------------------

Facility ID:	9807787	County:	HILLSBOROUGH
Project ID:	SUPER	Longitude:	-82.45347
Req No:	RE38416	Latitude:	27.948175
Loc ID:	103675	GPS Date:	3/13/2006 0:00:00
GPS ID:	103675	Datum:	
Type:	PETROLEUM	Software:	Risk_Solo_v2
Insp CHD:	HILLSBOROUGH	Streetside:	
HAE:	20.58	Agency:	DOH

Map Key	Number of Records	Direction	Distance (mi/ft)	Elev/Diff (ft)	Site	DB
---------	-------------------	-----------	------------------	----------------	------	----

**Loc Method:** DGPS - Differentially Corrected GPS  
**Insp F Name:** JIM  
**Insp L Name:** PHILLIPS  
**Comment:**

<a href="#">337</a>	3 of 5	W	0.00 / 0.00	17.42 / 6	BAYSHORE FOUR SEASONS LTD 102 JEFFERSON ST TAMPA FL 33602	UST
---------------------	--------	---	-------------	-----------	---	-----

**Facility ID:** 9807787  
**Facility Status:** CLOSED  
**Facility Type:** Z  
**Type Desc:** Other Regulated Facility  
**Facility Phone:** 8132249403  
**Dep Co:** P  
**Owner ID:** 59136  
**Owner Phone:** 8139962555  
**Owner:** BAYSMORE FOUR SEASONS LTD  
**Owner Address1:** 4350 W CYPRESS ST SUITE 300  
**Owner Address2:**  
**Owner City:** TAMPA  
**Owner State:** FL  
**Owner Zip 5:** 33607  
**Contact:** PETER GOTTSCHALK  
**Source:** Tank Facility - All Locations and Tank Information; Tank Facility - All Locations and Owner Information  
**Oculus Docs Inventory URL:** <https://erisservice7.ecologeris.com/ErisExt/flo/ocure.ashx?ID=9807787&CAT=11>  
**Information Portal Fac URL:** <http://prodenv.dep.state.fl.us/DepNexus/public/facilitysearch?pagination=true&facility.id=9807787>  
**Information Portal Doc URL:** <http://prodenv.dep.state.fl.us/DepNexus/public/electronic-documents/9807787/facility!search>

**Tank Information**

<b>Tank ID:</b>	2	<b>Capacity:</b>	500
<b>Tank Status:</b>	B - REMOVED FROM SITE	<b>Substance:</b>	Y - Unknown/Not Reported
<b>Status Date:</b>	01-OCT-2005	<b>Placement:</b>	UNDERGROUND
<b>Installation Date:</b>		<b>Tank Vessel Indic:</b>	TANK
<b>Tank Desc:</b>			

**Tank Information**

<b>Tank ID:</b>	6	<b>Capacity:</b>	500
<b>Tank Status:</b>	D - DELETED-DATA ERROR	<b>Substance:</b>	Y - Unknown/Not Reported
<b>Status Date:</b>	01-OCT-2005	<b>Placement:</b>	UNDERGROUND
<b>Installation Date:</b>		<b>Tank Vessel Indic:</b>	TANK
<b>Tank Desc:</b>			

**Tank Information**

<b>Tank ID:</b>	1	<b>Capacity:</b>	500
<b>Tank Status:</b>	B - REMOVED FROM SITE	<b>Substance:</b>	Y - Unknown/Not Reported

Map Key	Number of Records	Direction	Distance (mi/ft)	Elev/Diff (ft)	Site	DB
Status Date:	01-OCT-2005				Placement:	UNDERGROUND
Installation Date:					Tank Vessel Indic:	TANK
Tank Desc:						

**Tank Information**

Tank ID:	5				Capacity:	500
Tank Status:	B - REMOVED FROM SITE				Substance:	Y - Unknown/Not Reported
Status Date:	01-OCT-2005				Placement:	UNDERGROUND
Installation Date:					Tank Vessel Indic:	TANK
Tank Desc:						

**Tank Information**

Tank ID:	4				Capacity:	500
Tank Status:	B - REMOVED FROM SITE				Substance:	Y - Unknown/Not Reported
Status Date:	01-OCT-2005				Placement:	UNDERGROUND
Installation Date:					Tank Vessel Indic:	TANK
Tank Desc:						

**Tank Information**

Tank ID:	3				Capacity:	500
Tank Status:	B - REMOVED FROM SITE				Substance:	Y - Unknown/Not Reported
Status Date:	01-OCT-2005				Placement:	UNDERGROUND
Installation Date:					Tank Vessel Indic:	TANK
Tank Desc:						

<a href="#">337</a>	4 of 5	W	0.00 / 0.00	17.42 / 6	BAYSHORE FOUR SEASONS LTD 102 JEFFERSON ST TAMPA FL 33602	STCS
---------------------	--------	---	-------------	-----------	---	------

Facility ID:	9807787	Zip5 (Open Data):	33602
Type:	Z - Other Regulated Facility	CountyID(OpenData):	29
Status:	Closed	County (Open Data):	HILLSBOROUGH
County:	HILLSBOROUGH	Contam (Map):	
Fac Stat(OpenData):	CLOSED	Fac Type (Map):	Other Regulated Facility
Fac Code(OpenData):	Z	Fac Stat (Map):	CLOSED
Fac Type(OpenData):	Other Regulated Facility	Status (Map):	REVIEWED
Clnup Cd(OpenData):	CMPL	City (Map):	TAMPA
Clnup Dt(OpenData):	2006/08/21 18:49:30+00	County (Map):	29
Status (Open Data):	REVIEWED	Zip5 (Map):	33602
City (Open Data):	TAMPA	Zip4 (Map):	0
Fac Name(Open Data):	BAYSHORE FOUR SEASONS LTD		
Address (Open Data):	102 JEFFERSON ST		
Fac Cleanup Stat(Open Data):	COMPLETED		
Name (Map):	BAYSHORE FOUR SEASONS LTD		
Address (Map):	102 JEFFERSON ST		

**FDEP Storage Tank Monitoring Open Data Details**

<i>Map Key</i>	<i>Number of Records</i>	<i>Direction</i>	<i>Distance (mi/ft)</i>	<i>Elev/Diff (ft)</i>	<i>Site</i>	<i>DB</i>
<b>Object ID:</b>	61807				<b>Map Src:</b>	imagery_04_09
<b>X:</b>	-82.4529633168297				<b>Map Scale:</b>	500
<b>Y:</b>	27.9470238664252				<b>Elevation:</b>	
<b>Regulated:</b>	NO				<b>EI Datum:</b>	
<b>Col Meth:</b>	DPHO				<b>EI Resolut:</b>	
<b>Col Name:</b>	Williams_CA				<b>EI Units:</b>	
<b>Col Date:</b>	2012/01/03 11:36:58+00				<b>ALB East:</b>	551916.27
<b>Col Prog:</b>	TANKS-PETROLEUM CONTAMINATION				<b>ALB North:</b>	438864.77
<b>Ver Meth:</b>	DPHO				<b>Loc ID:</b>	61228
<b>Ver Name:</b>	Williams_CA				<b>Lat DD:</b>	27
<b>Ver Prog:</b>	TANKS-PETROLEUM CONTAMINATION				<b>Lat MM:</b>	56
<b>Ver Date:</b>	2012/01/03 11:36:58+00				<b>Lat SS:</b>	
<b>OOIC:</b>	FACILITY				<b>Long DD:</b>	82
<b>Rel Feat:</b>	EXACT				<b>Long MM:</b>	27
<b>Datum:</b>	NAD83				<b>Long SS:</b>	
<b>Coord Acc:</b>	4					
<b>Col Aff:</b>	DEPARTMENT OF ENVIRONMENTAL PROTECTION					
<b>Ver Aff:</b>	DEPARTMENT OF ENVIRONMENTAL PROTECTION					
<b>Direct:</b>						
<b>Documents:</b>	<a href="https://prodenv.dep.state.fl.us/DepNexus/public/electronic-documents/9807787/gis-facility!search">https://prodenv.dep.state.fl.us/DepNexus/public/electronic-documents/9807787/gis-facility!search</a>					

**FDEP Open Data - Storage Tank Contamination Monitoring (STCM)**

<b>Loc ID:</b>	61228				<b>Rel Feat:</b>	EXACT
<b>Site Type:</b>	Other Regulated Facility				<b>EI Datum:</b>	
<b>Contam Ind:</b>					<b>EI Resolut:</b>	
<b>Phone:</b>	8132249403				<b>EI Units:</b>	
<b>Operator:</b>	DR RALPH HERRMANN				<b>Map Src:</b>	imagery_04_09
<b>Next action:</b>					<b>Map Scale:</b>	500
<b>Fin Respon:</b>					<b>Coord Acc:</b>	4
<b>Office:</b>	SWD				<b>Alb East:</b>	551916.27
<b>OOIC:</b>	FACILITY				<b>Alb North:</b>	438864.77
<b>Col Meth:</b>	DPHO				<b>Datum:</b>	NAD83
<b>Col Name:</b>	Williams_CA				<b>Elevation:</b>	
<b>Col Date:</b>	1/3/2012				<b>Lat DD:</b>	27
<b>Col Prog:</b>	TANKS-PETROLEUM CONTAMINATION				<b>Lat MM:</b>	56
<b>Ver Meth:</b>	DPHO				<b>Lat SS:</b>	
<b>Ver Name:</b>	Williams_CA				<b>Long DD:</b>	82
<b>Ver Prog:</b>	TANKS-PETROLEUM CONTAMINATION				<b>Long MM:</b>	27
<b>Ver Date:</b>	1/3/2012				<b>Long SS:</b>	
<b>Object ID:</b>	61228					
<b>Col Aff:</b>	DEPARTMENT OF ENVIRONMENTAL PROTECTION					
<b>Ver Aff:</b>	DEPARTMENT OF ENVIRONMENTAL PROTECTION					
<b>Documents:</b>	<a href="https://prodenv.dep.state.fl.us/DepNexus/public/electronic-documents/9807787/gis-facility!search">https://prodenv.dep.state.fl.us/DepNexus/public/electronic-documents/9807787/gis-facility!search</a>					

**FDEP - Storage Tank Contamination Monitoring (STCM) Details**

**Name:** Bayshore Four Seasons Ltd  
102 Jefferson St  
Tampa, FL 33602

<b>Map Key</b>	<b>Number of Records</b>	<b>Direction</b>	<b>Distance (mi/ft)</b>	<b>Elev/Diff (ft)</b>	<b>Site</b>	<b>DB</b>
<b>LL Method:</b>		DPHO				
<b>Account Owner:</b>		Baysmore Four Seasons Ltd				
<b>Contact:</b>		Dr Ralph Herrmann				
<b>Phone:</b>		813-224-9403				
<b>District:</b>		SWD				
<b>County 1:</b>		29 - Hillsborough				
<b>Latitude:</b>		27:56:49.2673				
<b>Longitude:</b>		82:27:10.6557				

**FDEP - Registered Tanks from Storage Tank Contamination Monitoring (STCM) Details**

**Tank No:** 3  
**Size:** 500  
**Content:** Unknown/Not Reported  
**Installed:**  
**Placement:** UNDER  
**Status:** Removed from Site  
**Construction:**  
**Piping:**  
**Monitoring:**

**FDEP - Registered Tanks from Storage Tank Contamination Monitoring (STCM) Details**

**Tank No:** 5  
**Size:** 500  
**Content:** Unknown/Not Reported  
**Installed:**  
**Placement:** UNDER  
**Status:** Removed from Site  
**Construction:**  
**Piping:**  
**Monitoring:**

**FDEP - Registered Tanks from Storage Tank Contamination Monitoring (STCM) Details**

**Tank No:** 2  
**Size:** 500  
**Content:** Unknown/Not Reported  
**Installed:**  
**Placement:** UNDER  
**Status:** Removed from Site  
**Construction:**  
**Piping:**  
**Monitoring:**

**FDEP - Registered Tanks from Storage Tank Contamination Monitoring (STCM) Details**

**Tank No:** 4  
**Size:** 500

Map Key	Number of Records	Direction	Distance (mi/ft)	Elev/Diff (ft)	Site	DB
<b>Content:</b>		Unknown/Not Reported				
<b>Installed:</b>						
<b>Placement:</b>		UNDER				
<b>Status:</b>		Removed from Site				
<b>Construction:</b>						
<b>Piping:</b>						
<b>Monitoring:</b>						

**FDEP - Registered Tanks from Storage Tank Contamination Monitoring (STCM) Details**

<b>Tank No:</b>	1
<b>Size:</b>	500
<b>Content:</b>	Unknown/Not Reported
<b>Installed:</b>	
<b>Placement:</b>	UNDER
<b>Status:</b>	Removed from Site
<b>Construction:</b>	
<b>Piping:</b>	
<b>Monitoring:</b>	

<a href="#">337</a>	5 of 5	W	0.00 / 0.00	17.42 / 6	BAYSHORE FOUR SEASONS LTD 102 JEFFERSON ST TAMPA FL	DWM CONTAM
---------------------	--------	---	-------------	-----------	---	------------

<b>Program Area:</b>		<b>Method:</b>	
<b>Site ID:</b>	9807787	<b>Datum:</b>	
<b>District:</b>	SWD	<b>Related Party ID:</b>	
<b>Site Status:</b>		<b>Primary RP Role:</b>	
<b>Facility ID:</b>		<b>RP Begin Date:</b>	
<b>Section:</b>		<b>RP Address1:</b>	
<b>Township:</b>		<b>RP Address2:</b>	
<b>County:</b>	Hillsborough	<b>RP City:</b>	
<b>Range:</b>		<b>RP State:</b>	
<b>Facility Type:</b>		<b>RP Zip5:</b>	
<b>Rank:</b>		<b>RP Zip4:</b>	
<b>Operator:</b>		<b>RP Phone:</b>	
<b>Phone:</b>		<b>RP Extension:</b>	
<b>Name Changed:</b>		<b>Rp Bad Addr Ind:</b>	
<b>Addr Changed:</b>		<b>RP Name:</b>	
<b>Contact:</b>			
<b>Facility Type:</b>	Z - Other Regulated Facility		

**Program Details**

<b>Facility Status:</b>		<b>Staff Assigned:</b>	
<b>Offsite Contam:</b>		<b>Priority:</b>	
<b>Priority Score:</b>		<b>Score Effective Dt:</b>	
<b>Project Coordinato:</b>		<b>Score When Ranked:</b>	
<b>Program Eligible:</b>		<b>District:</b>	
<b>Ineligible:</b>		<b>Datum:</b>	-
<b>Program Area:</b>	PETROLEUM	<b>Method:</b>	-

Map Key	Number of Records	Direction	Distance (mi/ft)	Elev/Diff (ft)	Site	DB
<b>Site Manager:</b>	-				<b>Lat DD:</b>	-
<b>Discharge Date:</b>	07/28/2005				<b>Lat MM:</b>	-
<b>Discharge Eligibil:</b>	I				<b>Lat SS:</b>	-
<b>Eligibility Progrm:</b>	-				<b>Long DD:</b>	-
<b>Cleanup Status:</b>	CLOSED-STCM				<b>Long MM:</b>	-
<b>Closure Type:</b>	NFA				<b>Long SS:</b>	-
<b>Closure Date:</b>	08/21/2006					

[338](#)    1 of 2    **W**    0.00 / 0.00    18.28 / 7    **TAMPA TRIBUNE CO  
805 E JACKSON ST  
TAMPA FL 33602**    **UST**

<b>Facility ID:</b>	8731693	<b>County:</b>	HILLSBOROUGH
<b>Facility Status:</b>	CLOSED	<b>Lat/Long Method:</b>	UNVR
<b>Facility Type:</b>	C	<b>Lat DD:</b>	27
<b>Type Desc:</b>	Fuel user/Non-retail	<b>Lat MM:</b>	56
<b>Facility Phone:</b>		<b>Lat SS:</b>	58
<b>Dep Co:</b>	P	<b>Long DD:</b>	82
<b>Owner ID:</b>	22277	<b>Long MM:</b>	27
<b>Owner Phone:</b>	8132597716	<b>Long SS:</b>	10
<b>Owner:</b>	MEDIA GENERAL OPERATIONS-THE TAMPA TRIBUNE		
<b>Owner Address1:</b>	202 S PARKER ST		
<b>Owner Address2:</b>	ATTN: SAFETY MGR		
<b>Owner City:</b>	TAMPA		
<b>Owner State:</b>	FL		
<b>Owner Zip 5:</b>	33606		
<b>Contact:</b>	DARRELL R HOWARD   TOM BOUDREAUX (813) 259-8112		
<b>Source:</b>	Tank Facility - All Locations and Tank Information; Tank Facility - All Locations and Owner Information		
<b>Oculus Docs Inventory URL:</b>	<a href="https://eriservice7.ecologeris.com/ErisExt/flo/ocure.ashx?ID=8731693&amp;CAT=11">https://eriservice7.ecologeris.com/ErisExt/flo/ocure.ashx?ID=8731693&amp;CAT=11</a>		
<b>Information Portal Fac URL:</b>	<a href="http://prodenv.dep.state.fl.us/DepNexus/public/facilitysearch?pagination=true&amp;facility.id=8731693">http://prodenv.dep.state.fl.us/DepNexus/public/facilitysearch?pagination=true&amp;facility.id=8731693</a>		
<b>Information Portal Doc URL:</b>	<a href="http://prodenv.dep.state.fl.us/DepNexus/public/electronic-documents/8731693/facility!search">http://prodenv.dep.state.fl.us/DepNexus/public/electronic-documents/8731693/facility!search</a>		

**Tank Information**

<b>Tank ID:</b>	7	<b>Capacity:</b>	4000
<b>Tank Status:</b>	B - REMOVED FROM SITE	<b>Substance:</b>	A - Leaded Gas
<b>Status Date:</b>		<b>Placement:</b>	UNDERGROUND
<b>Installation Date:</b>		<b>Tank Vessel Indic:</b>	TANK
<b>Tank Desc:</b>			

**Tank Information**

<b>Tank ID:</b>	5	<b>Capacity:</b>	4000
<b>Tank Status:</b>	B - REMOVED FROM SITE	<b>Substance:</b>	A - Leaded Gas
<b>Status Date:</b>		<b>Placement:</b>	UNDERGROUND
<b>Installation Date:</b>		<b>Tank Vessel Indic:</b>	TANK
<b>Tank Desc:</b>			

**Tank Information**



Map Key	Number of Records	Direction	Distance (mi/ft)	Elev/Diff (ft)	Site	DB
---------	-------------------	-----------	------------------	----------------	------	----

<b>Tank ID:</b>	6				<b>Capacity:</b>	4000
<b>Tank Status:</b>	B - REMOVED FROM SITE				<b>Substance:</b>	A - Leaded Gas
<b>Status Date:</b>					<b>Placement:</b>	UNDERGROUND
<b>Installation Date:</b>					<b>Tank Vessel Indic:</b>	TANK
<b>Tank Desc:</b>						

**Tank Information**

<b>Tank ID:</b>	4				<b>Capacity:</b>	1300
<b>Tank Status:</b>	B - REMOVED FROM SITE				<b>Substance:</b>	B - Unleaded Gas
<b>Status Date:</b>					<b>Placement:</b>	UNDERGROUND
<b>Installation Date:</b>					<b>Tank Vessel Indic:</b>	TANK
<b>Tank Desc:</b>						

**Tank Information**

<b>Tank ID:</b>	10				<b>Capacity:</b>	10000
<b>Tank Status:</b>	B - REMOVED FROM SITE				<b>Substance:</b>	A - Leaded Gas
<b>Status Date:</b>					<b>Placement:</b>	UNDERGROUND
<b>Installation Date:</b>					<b>Tank Vessel Indic:</b>	TANK
<b>Tank Desc:</b>						

**Tank Information**

<b>Tank ID:</b>	9				<b>Capacity:</b>	4000
<b>Tank Status:</b>	B - REMOVED FROM SITE				<b>Substance:</b>	A - Leaded Gas
<b>Status Date:</b>					<b>Placement:</b>	UNDERGROUND
<b>Installation Date:</b>					<b>Tank Vessel Indic:</b>	TANK
<b>Tank Desc:</b>						

**Tank Information**

<b>Tank ID:</b>	8				<b>Capacity:</b>	4000
<b>Tank Status:</b>	B - REMOVED FROM SITE				<b>Substance:</b>	A - Leaded Gas
<b>Status Date:</b>					<b>Placement:</b>	UNDERGROUND
<b>Installation Date:</b>					<b>Tank Vessel Indic:</b>	TANK
<b>Tank Desc:</b>						

[338](#)

2 of 2

W

0.00 /  
0.00

18.28 /  
7

TAMPA TRIBUNE CO  
805 E JACKSON ST  
TAMPA FL 33602

STCS

<b>Facility ID:</b>	8731693	<b>Zip5 (Open Data):</b>	33602
<b>Type:</b>	C - Fuel User/Non-Retail	<b>CountyID(OpenData):</b>	29
<b>Status:</b>	Closed	<b>County (Open Data):</b>	HILLSBOROUGH
<b>County:</b>	HILLSBOROUGH	<b>Contam (Map):</b>	
<b>Fac Stat(OpenData):</b>	CLOSED	<b>Fac Type (Map):</b>	Fuel user/Non-retail
<b>Fac Code(OpenData):</b>	C	<b>Fac Stat (Map):</b>	CLOSED
<b>Fac Type(OpenData):</b>	Fuel user/Non-retail	<b>Status (Map):</b>	REVIEWED
<b>Clnup Cd(OpenData):</b>		<b>City (Map):</b>	TAMPA

Map Key	Number of Records	Direction	Distance (mi/ft)	Elev/Diff (ft)	Site	DB
<b>Clnup Dt(OpenData):</b>				<b>County (Map):</b>		29
<b>Status (Open Data):</b>		REVIEWED	<b>Zip5 (Map):</b>		33602	
<b>City (Open Data):</b>		TAMPA	<b>Zip4 (Map):</b>		4142	
<b>Fac Name(Open Data):</b>		TAMPA TRIBUNE CO				
<b>Address (Open Data):</b>		805 E JACKSON ST				
<b>Fac Cleanup Stat(Open Data):</b>						
<b>Name (Map):</b>		TAMPA TRIBUNE CO				
<b>Address (Map):</b>		805 E JACKSON ST				

**FDEP Storage Tank Monitoring Open Data Details**

<b>Object ID:</b>	20765	<b>Map Src:</b>	2004 doqqs
<b>X:</b>	-82.4527562334748	<b>Map Scale:</b>	5000
<b>Y:</b>	27.9481763111529	<b>Elevation:</b>	
<b>Regulated:</b>	NO	<b>EI Datum:</b>	
<b>Col Meth:</b>	DPHO	<b>EI Resolut:</b>	
<b>Col Name:</b>	BERNHARD_K	<b>EI Units:</b>	
<b>Col Date:</b>	2006/08/22 13:30:27+00	<b>ALB East:</b>	551935.16
<b>Col Prog:</b>	TANKS-PETROLEUM CONTAMINATION	<b>ALB North:</b>	438992.57
<b>Ver Meth:</b>	DPHO	<b>Loc ID:</b>	35001
<b>Ver Name:</b>	BERNHARD_K	<b>Lat DD:</b>	27
<b>Ver Prog:</b>	TANKS-PETROLEUM CONTAMINATION	<b>Lat MM:</b>	56
<b>Ver Date:</b>	2006/08/22 13:30:27+00	<b>Lat SS:</b>	
<b>OOIC:</b>	FACILITY	<b>Long DD:</b>	82
<b>Rel Feat:</b>	VICIN	<b>Long MM:</b>	27
<b>Datum:</b>	HARN	<b>Long SS:</b>	
<b>Coord Acc:</b>	4		
<b>Col Aff:</b>	DEPARTMENT OF ENVIRONMENTAL PROTECTION		
<b>Ver Aff:</b>	DEPARTMENT OF ENVIRONMENTAL PROTECTION		
<b>Direct:</b>			
<b>Documents:</b>	<a href="https://prodenv.dep.state.fl.us/DepNexus/public/electronic-documents/8731693/gis-facility!search">https://prodenv.dep.state.fl.us/DepNexus/public/electronic-documents/8731693/gis-facility!search</a>		

**FDEP Open Data - Storage Tank Contamination Monitoring (STCM)**

<b>Loc ID:</b>	35001	<b>Rel Feat:</b>	VICIN
<b>Site Type:</b>	Fuel user/Non-retail	<b>EI Datum:</b>	
<b>Contam Ind:</b>		<b>EI Resolut:</b>	
<b>Phone:</b>		<b>EI Units:</b>	
<b>Operator:</b>	TRIBUNE CO.	<b>Map Src:</b>	2004 doqqs
<b>Next action:</b>		<b>Map Scale:</b>	5000
<b>Fin Respon:</b>		<b>Coord Acc:</b>	4
<b>Office:</b>	SWD	<b>Alb East:</b>	551935.16
<b>OOIC:</b>	FACILITY	<b>Alb North:</b>	438992.57
<b>Col Meth:</b>	DPHO	<b>Datum:</b>	HARN
<b>Col Name:</b>	BERNHARD_K	<b>Elevation:</b>	
<b>Col Date:</b>	8/22/2006	<b>Lat DD:</b>	27
<b>Col Prog:</b>	TANKS-PETROLEUM CONTAMINATION	<b>Lat MM:</b>	56
<b>Ver Meth:</b>	DPHO	<b>Lat SS:</b>	
<b>Ver Name:</b>	BERNHARD_K	<b>Long DD:</b>	82
<b>Ver Prog:</b>	TANKS-PETROLEUM CONTAMINATION	<b>Long MM:</b>	27

Map Key	Number of Records	Direction	Distance (mi/ft)	Elev/Diff (ft)	Site	DB
---------	-------------------	-----------	------------------	----------------	------	----

**Ver Date:** 8/22/2006 **Long SS:**  
**Object ID:** 35001  
**Col Aff:** DEPARTMENT OF ENVIRONMENTAL PROTECTION  
**Ver Aff:** DEPARTMENT OF ENVIRONMENTAL PROTECTION  
**Documents:** <https://prodenv.dep.state.fl.us/DepNexus/public/electronic-documents/8731693/gis-facility!search>

**FDEP - Storage Tank Contamination Monitoring (STCM) Details**

**Name:** Tampa Tribune Co  
 805 E Jackson St  
 Tampa, FL 33602- 4142  
**LL Method:** DPHO - Unverified  
**Account Owner:** Media General Operations-The Tampa Tribune  
**Contact:** Tribune Co.  
**Phone:**  
**District:** SWD  
**County 1:** 29 - Hillsborough  
**Latitude:** 27:56:53.4161  
**Longitude:** 82:27:09.9102

**FDEP - Registered Tanks from Storage Tank Contamination Monitoring (STCM) Details**

**Tank No:** 6  
**Size:** 4000  
**Content:** Leaded Gas  
**Installed:**  
**Placement:** UNDER  
**Status:** Removed from Site  
**Construction:**  
**Piping:**  
**Monitoring:**

**FDEP - Registered Tanks from Storage Tank Contamination Monitoring (STCM) Details**

**Tank No:** 4  
**Size:** 1300  
**Content:** Unleaded Gas  
**Installed:**  
**Placement:** UNDER  
**Status:** Removed from Site  
**Construction:**  
**Piping:**  
**Monitoring:**

**FDEP - Registered Tanks from Storage Tank Contamination Monitoring (STCM) Details**

**Tank No:** 10  
**Size:** 10000  
**Content:** Leaded Gas  
**Installed:**

<b>Map Key</b>	<b>Number of Records</b>	<b>Direction</b>	<b>Distance (mi/ft)</b>	<b>Elev/Diff (ft)</b>	<b>Site</b>	<b>DB</b>
----------------	--------------------------	------------------	-------------------------	-----------------------	-------------	-----------

**Placement:** UNDER  
**Status:** Removed from Site  
**Construction:**  
**Piping:**  
**Monitoring:**

**FDEP - Registered Tanks from Storage Tank Contamination Monitoring (STCM) Details**

**Tank No:** 5  
**Size:** 4000  
**Content:** Leaded Gas  
**Installed:**  
**Placement:** UNDER  
**Status:** Removed from Site  
**Construction:**  
**Piping:**  
**Monitoring:**

**FDEP - Registered Tanks from Storage Tank Contamination Monitoring (STCM) Details**

**Tank No:** 7  
**Size:** 4000  
**Content:** Leaded Gas  
**Installed:**  
**Placement:** UNDER  
**Status:** Removed from Site  
**Construction:**  
**Piping:**  
**Monitoring:**

**FDEP - Registered Tanks from Storage Tank Contamination Monitoring (STCM) Details**

**Tank No:** 8  
**Size:** 4000  
**Content:** Leaded Gas  
**Installed:**  
**Placement:** UNDER  
**Status:** Removed from Site  
**Construction:**  
**Piping:**  
**Monitoring:**

**FDEP - Registered Tanks from Storage Tank Contamination Monitoring (STCM) Details**

**Tank No:** 9  
**Size:** 4000  
**Content:** Leaded Gas  
**Installed:**  
**Placement:** UNDER

Map Key	Number of Records	Direction	Distance (mi/ft)	Elev/Diff (ft)	Site	DB
<b>Status:</b>		Removed from Site				
<b>Construction:</b>						
<b>Piping:</b>						
<b>Monitoring:</b>						

<a href="#">339</a>	1 of 1	W	0.00 / 0.00	18.11 / 7	AURORA 124 S MORGAN ST TAMPA FL 33602	FINDS/FRS
---------------------	--------	---	-------------	-----------	---	-----------

**Registry ID:** 110062674501  
**FIPS Code:** FL057  
**HUC Code:** 03100205  
**Site Type Name:** STATIONARY  
**Location Description:**  
**Supplemental Location:**  
**Create Date:** 07-NOV-14  
**Update Date:** 07-OCT-16  
**Interest Types:** ICIS-NPDES NON-MAJOR, STORM WATER CONSTRUCTION  
**SIC Codes:**  
**SIC Code Descriptions:**  
**NAICS Codes:**  
**NAICS Code Descriptions:**  
**Conveyor:** FRS-GEOCODE  
**Federal Facility Code:**  
**Federal Agency Name:**  
**Tribal Land Code:**  
**Tribal Land Name:**  
**Congressional Dist No:** 11  
**Census Block Code:** 120570051011180  
**EPA Region Code:** 04  
**County Name:** HILLSBOROUGH  
**US/Mexico Border Ind:**  
**Latitude:** 27.945528  
**Longitude:** -82.454099  
**Reference Point:** ENTRANCE POINT OF A FACILITY OR STATION  
**Coord Collection Method:** ADDRESS MATCHING-HOUSE NUMBER  
**Accuracy Value:** 50  
**Datum:** NAD83  
**Source:**  
**Facility Detail Rprt URL:** [https://ofmpub.epa.gov/frs\\_public2/fii\\_query\\_detail.disp\\_program\\_facility?p\\_registry\\_id=110062674501](https://ofmpub.epa.gov/frs_public2/fii_query_detail.disp_program_facility?p_registry_id=110062674501)  
**Program Acronyms:**  
 NPDES:FLR10OJ41, NPDES:FLR10PG07

<a href="#">340</a>	1 of 3	W	0.00 / 0.00	18.08 / 7	TAMPA TELEVISION INC 801 E JACKSON TAMPA FL 33602	UST
---------------------	--------	---	-------------	-----------	---	-----

**Facility ID:** 9600855  
**Facility Status:** CLOSED  
**Facility Type:** C  
**County:** HILLSBOROUGH  
**Lat/Long Method:** ADDM  
**Lat DD:** 27

Map Key	Number of Records	Direction	Distance (mi/ft)	Elev/Diff (ft)	Site	DB
<b>Type Desc:</b>		Fuel user/Non-retail		<b>Lat MM:</b>	56	
<b>Facility Phone:</b>				<b>Lat SS:</b>	53.9592	
<b>Dep Co:</b>	P			<b>Long DD:</b>	82	
<b>Owner ID:</b>				<b>Long MM:</b>	27	
<b>Owner Phone:</b>				<b>Long SS:</b>	11.8548	
<b>Owner:</b>						
<b>Owner Address1:</b>						
<b>Owner Address2:</b>						
<b>Owner City:</b>						
<b>Owner State:</b>						
<b>Owner Zip 5:</b>						
<b>Contact:</b>						
<b>Source:</b>	Tank Facility - All Locations and Tank Information					
<b>Oculus Docs Inventory URL:</b>	https://eriservice7.ecologeris.com/ErisExt/flo/ocure.ashx?ID=9600855&CAT=11					
<b>Information Portal Fac URL:</b>	http://prodenv.dep.state.fl.us/DepNexus/public/facilitysearch?pagination=true&facility.id=9600855					
<b>Information Portal Doc URL:</b>	http://prodenv.dep.state.fl.us/DepNexus/public/electronic-documents/9600855/facility!search					

**Tank Information**

<b>Tank ID:</b>	1	<b>Capacity:</b>	250
<b>Tank Status:</b>	B - REMOVED FROM SITE	<b>Substance:</b>	G - Emerg Generator Diesel
<b>Status Date:</b>	01-DEC-1994	<b>Placement:</b>	UNDERGROUND
<b>Installation Date:</b>		<b>Tank Vessel Indic:</b>	TANK
<b>Tank Desc:</b>			

<a href="#">340</a>	2 of 3	W	0.00 / 0.00	18.08 / 7	TAMPA TELEVISION INC 801 E JACKSON TAMPA FL 33602	AST
---------------------	--------	---	-------------	-----------	---	-----

<b>Facility ID:</b>	9600855	<b>County:</b>	HILLSBOROUGH
<b>Facility Status:</b>	CLOSED	<b>Lat/Long Method:</b>	ADDM
<b>Facility Type:</b>	C	<b>Lat DD:</b>	27
<b>Type Desc:</b>	Fuel user/Non-retail	<b>Lat MM:</b>	56
<b>Facility Phone:</b>		<b>Lat SS:</b>	53.9592
<b>Dep Co:</b>	P	<b>Long DD:</b>	82
<b>Owner ID:</b>		<b>Long MM:</b>	27
<b>Owner Phone:</b>		<b>Long SS:</b>	11.8548
<b>Owner:</b>			
<b>Owner Address1:</b>			
<b>Owner Address2:</b>			
<b>Owner City:</b>			
<b>Owner State:</b>			
<b>Owner Zip 5:</b>			
<b>Contact:</b>			
<b>Data Source:</b>	Tank Facility - All Locations and Tank Information		
<b>Oculus Docs Inventory URL:</b>	https://eriservice7.ecologeris.com/ErisExt/flo/ocure.ashx?ID=9600855&CAT=11		
<b>Information Portal Fac URL:</b>	http://prodenv.dep.state.fl.us/DepNexus/public/facilitysearch?pagination=true&facility.id=9600855		
<b>Information Portal Doc URL:</b>	http://prodenv.dep.state.fl.us/DepNexus/public/electronic-documents/9600855/facility!search		

**Tank Information**

Map Key	Number of Records	Direction	Distance (mi/ft)	Elev/Diff (ft)	Site	DB
<b>Tank ID:</b>	2				<b>Tank Desc:</b>	
<b>Tank Status:</b>	B - REMOVED FROM SITE				<b>Capacity:</b>	250
<b>Status Date:</b>	01-DEC-1994				<b>Placement:</b>	ABOVEGROUND
<b>Installation Date:</b>					<b>Tank Vessel Indic:</b>	TANK
<b>Content Desc:</b>		D - Vehicular Diesel				

<a href="#">340</a>	3 of 3	W	0.00 / 0.00	18.08 / 7	TAMPA TELEVISION INC 801 E JACKSON TAMPA FL 33602	STCS
<b>Facility ID:</b>	9600855				<b>Zip5 (Open Data):</b>	33602
<b>Type:</b>	C - Fuel User/Non-Retail				<b>CountyID(OpenData):</b>	29
<b>Status:</b>	Closed				<b>County (Open Data):</b>	HILLSBOROUGH
<b>County:</b>	HILLSBOROUGH				<b>Contam (Map):</b>	
<b>Fac Stat(OpenData):</b>	CLOSED				<b>Fac Type (Map):</b>	Fuel user/Non-retail
<b>Fac Code(OpenData):</b>	C				<b>Fac Stat (Map):</b>	CLOSED
<b>Fac Type(OpenData):</b>	Fuel user/Non-retail				<b>Status (Map):</b>	REVIEWED
<b>Clnup Cd(OpenData):</b>					<b>City (Map):</b>	TAMPA
<b>Clnup Dt(OpenData):</b>					<b>County (Map):</b>	29
<b>Status (Open Data):</b>	REVIEWED				<b>Zip5 (Map):</b>	33602
<b>City (Open Data):</b>	TAMPA				<b>Zip4 (Map):</b>	0
<b>Fac Name(Open Data):</b>	TAMPA TELEVISION INC					
<b>Address (Open Data):</b>	801 E JACKSON					
<b>Fac Cleanup Stat(Open Data):</b>						
<b>Name (Map):</b>	TAMPA TELEVISION INC					
<b>Address (Map):</b>	801 E JACKSON					

#### FDEP Storage Tank Monitoring Open Data Details

<b>Object ID:</b>	51173	<b>Map Src:</b>	2004 doqqs
<b>X:</b>	-82.4532938725233	<b>Map Scale:</b>	5000
<b>Y:</b>	27.9483263667313	<b>Elevation:</b>	
<b>Regulated:</b>	NO	<b>EI Datum:</b>	
<b>Col Meth:</b>	ADDM	<b>EI Resolut:</b>	
<b>Col Name:</b>	INITIAL LOAD	<b>EI Units:</b>	
<b>Col Date:</b>		<b>ALB East:</b>	551881.75
<b>Col Prog:</b>	TANKS-PETROLEUM CONTAMINATION	<b>ALB North:</b>	439009.09
<b>Ver Meth:</b>	DPHO	<b>Loc ID:</b>	50068
<b>Ver Name:</b>	BERNHARD_K	<b>Lat DD:</b>	27
<b>Ver Prog:</b>	TANKS-PETROLEUM CONTAMINATION	<b>Lat MM:</b>	56
<b>Ver Date:</b>	2006/08/22 13:05:19+00	<b>Lat SS:</b>	
<b>OOIC:</b>	FACILITY	<b>Long DD:</b>	82
<b>Rel Feat:</b>	VICIN	<b>Long MM:</b>	27
<b>Datum:</b>		<b>Long SS:</b>	
<b>Coord Acc:</b>	4		
<b>Col Aff:</b>			
<b>Ver Aff:</b>	DEPARTMENT OF ENVIRONMENTAL PROTECTION		
<b>Direct:</b>			
<b>Documents:</b>	<a href="https://prodenv.dep.state.fl.us/DepNexus/public/electronic-documents/9600855/gis-facility!search">https://prodenv.dep.state.fl.us/DepNexus/public/electronic-documents/9600855/gis-facility!search</a>		

#### FDEP Open Data - Storage Tank Contamination Monitoring (STCM)

<i>Map Key</i>	<i>Number of Records</i>	<i>Direction</i>	<i>Distance (mi/ft)</i>	<i>Elev/Diff (ft)</i>	<i>Site</i>	<i>DB</i>
<i>Loc ID:</i>	50068			<i>Rel Feat:</i>	VICIN	
<i>Site Type:</i>	Fuel user/Non-retail			<i>EI Datum:</i>		
<i>Contam Ind:</i>				<i>EI Resolut:</i>		
<i>Phone:</i>				<i>EI Units:</i>		
<i>Operator:</i>				<i>Map Src:</i>	2004 doqqs	
<i>Next action:</i>				<i>Map Scale:</i>	5000	
<i>Fin Respon:</i>				<i>Coord Acc:</i>	4	
<i>Office:</i>	SWD			<i>Alb East:</i>	551881.75	
<i>OOIC:</i>	FACILITY			<i>Alb North:</i>	439009.09	
<i>Col Meth:</i>	ADDM			<i>Datum:</i>		
<i>Col Name:</i>	INITIAL LOAD			<i>Elevation:</i>		
<i>Col Date:</i>				<i>Lat DD:</i>	27	
<i>Col Prog:</i>	TANKS-PETROLEUM CONTAMINATION			<i>Lat MM:</i>	56	
<i>Ver Meth:</i>	DPHO			<i>Lat SS:</i>		
<i>Ver Name:</i>	BERNHARD_K			<i>Long DD:</i>	82	
<i>Ver Prog:</i>	TANKS-PETROLEUM CONTAMINATION			<i>Long MM:</i>	27	
<i>Ver Date:</i>	8/22/2006			<i>Long SS:</i>		
<i>Object ID:</i>	50068					
<i>Col Aff:</i>						
<i>Ver Aff:</i>	DEPARTMENT OF ENVIRONMENTAL PROTECTION					
<i>Documents:</i>	<a href="https://prodenv.dep.state.fl.us/DepNexus/public/electronic-documents/9600855/gis-facility!search">https://prodenv.dep.state.fl.us/DepNexus/public/electronic-documents/9600855/gis-facility!search</a>					

**FDEP - Storage Tank Contamination Monitoring (STCM) Details**

<i>Name:</i>	Tampa Television Inc 801 E Jackson Tampa, FL 33602
<i>LL Method:</i>	ADDM - Address Matching
<i>Account Owner:</i>	
<i>Contact:</i>	
<i>Phone:</i>	
<i>District:</i>	SWD
<i>County 1:</i>	29 - Hillsborough
<i>Latitude:</i>	27:56:53.9563
<i>Longitude:</i>	82:27:11.8457

**FDEP - Registered Tanks from Storage Tank Contamination Monitoring (STCM) Details**

<i>Tank No:</i>	1
<i>Size:</i>	250
<i>Content:</i>	Emerg Generator Diesel
<i>Installed:</i>	
<i>Placement:</i>	UNDER
<i>Status:</i>	Removed from Site
<i>Construction:</i>	
<i>Piping:</i>	
<i>Monitoring:</i>	

**FDEP - Registered Tanks from Storage Tank Contamination Monitoring (STCM) Details**



Map Key	Number of Records	Direction	Distance (mi/ft)	Elev/Diff (ft)	Site	DB
---------	-------------------	-----------	------------------	----------------	------	----

**Tank No:** 2  
**Size:** 250  
**Content:** Vehicular Diesel  
**Installed:**  
**Placement:** ABOVE  
**Status:** Removed from Site  
**Construction:**  
**Piping:**  
**Monitoring:**

<a href="#">341</a>	1 of 1	W	0.00 / 0.00	14.94 / 4	Garrison Channel, 400-498 Channelside Walkway TAMPA FL	SPILLS
---------------------	--------	---	-------------	-----------	--	--------

**Incident No:** 55095  
**Incident Type:**  
**Incident Date:** 4/15/2016 4:30:00 PM  
**County:** Hillsborough

Spill Details

**Incident Status:** Closed  
**Incident Party Type:**  
**Incident Party Name:** Local Programs  
**Pollutant Name:** Diesel fuel  
**Pollutant Category:**  
**Pollutant Actual Volume:** 0.50  
**Pollutant Unit Measure:** gallon  
**Criminal Indicator:**  
**Hurricane Indicator:**  
**Description:** Fuel Leak/Overflow  
**On Scene Response:**

Spill Details

**Incident Status:** Closed  
**Incident Party Type:**  
**Incident Party Name:** State Watch Office  
**Pollutant Name:** Diesel fuel  
**Pollutant Category:**  
**Pollutant Actual Volume:** 0.50  
**Pollutant Unit Measure:** gallon  
**Criminal Indicator:**  
**Hurricane Indicator:**  
**Description:** Fuel Leak/Overflow  
**On Scene Response:**

Spill Details

**Incident Status:** Closed  
**Incident Party Type:**  
**Incident Party Name:** National Response Center  
**Pollutant Name:** Diesel fuel  
**Pollutant Category:**  
**Pollutant Actual Volume:** 0.50  
**Pollutant Unit Measure:** gallon  
**Criminal Indicator:**  
**Hurricane Indicator:**  
**Description:** Fuel Leak/Overflow  
**On Scene Response:**

Spill Details

Map Key	Number of Records	Direction	Distance (mi/ft)	Elev/Diff (ft)	Site	DB
---------	-------------------	-----------	------------------	----------------	------	----

**Incident Status:** Closed  
**Incident Party Type:**  
**Incident Party Name:** RP UNKNOWN  
**Pollutant Name:** Diesel fuel  
**Pollutant Category:**  
**Pollutant Actual Volume:** 0.50  
**Pollutant Unit Measure:** gallon

**Criminal Indicator:**  
**Hurricane Indicator:**  
**Description:** Fuel Leak/Overflow  
**On Scene Response:**

**Spill Details**

**Incident Status:** Closed  
**Incident Party Type:**  
**Incident Party Name:** NRC  
**Pollutant Name:** Diesel fuel  
**Pollutant Category:**  
**Pollutant Actual Volume:** 0.50  
**Pollutant Unit Measure:** gallon

**Criminal Indicator:**  
**Hurricane Indicator:**  
**Description:** Fuel Leak/Overflow  
**On Scene Response:**

**Spill Details**

**Incident Status:** Closed  
**Incident Party Type:**  
**Incident Party Name:** United States Coast Guard  
**Pollutant Name:** Diesel fuel  
**Pollutant Category:**  
**Pollutant Actual Volume:** 0.50  
**Pollutant Unit Measure:** gallon

**Criminal Indicator:**  
**Hurricane Indicator:**  
**Description:** Fuel Leak/Overflow  
**On Scene Response:**

**Spill Details**

**Incident Status:** Closed  
**Incident Party Type:**  
**Incident Party Name:** Hillsborough County Environmental Protection Comm.  
**Pollutant Name:** Diesel fuel  
**Pollutant Category:**  
**Pollutant Actual Volume:** 0.50  
**Pollutant Unit Measure:** gallon

**Criminal Indicator:**  
**Hurricane Indicator:**  
**Description:** Fuel Leak/Overflow  
**On Scene Response:**

---

<a href="#">342</a>	1 of 2	W	0.00 / 0.00	15.12 / 4	MEDICAL EXAMINERS OFFICE 401 S MORGAN ST TAMPA FL 33602-5433	RCRA VSQG
---------------------	--------	---	----------------	--------------	--	-----------

**EPA Handler ID:** FLTMP9002385  
**Gen Status Universe:** VSG  
**Contact Name:**  
**Contact Address:** US  
**Contact Phone No and Ext:**  
**Contact Email:**  
**Contact Country:** US  
**County Name:** HILLSBOROUGH

Map Key	Number of Records	Direction	Distance (mi/ft)	Elev/Diff (ft)	Site	DB
EPA Region:		04				
Land Type:		Other				
Receive Date:		19900822				
Location Latitude:		27.944023				
Location Longitude:		-82.453423				

**Violation/Evaluation Summary**

**Note:** NO RECORDS: As of Sep 2022, there are no Compliance Monitoring and Enforcement (violation) records associated with this facility (EPA ID).

**Handler Summary**

Importer Activity:	No
Mixed Waste Generator:	No
Transporter Activity:	No
Transfer Facility:	No
Onsite Burner Exemption:	No
Furnace Exemption:	No
Underground Injection Activity:	No
Commercial TSD:	No
Used Oil Transporter:	No
Used Oil Transfer Facility:	No
Used Oil Processor:	No
Used Oil Refiner:	No
Used Oil Burner:	No
Used Oil Market Burner:	No
Used Oil Spec Marketer:	No

**Hazardous Waste Handler Details**

Sequence No:	199008
Receive Date:	19900822
Handler Name:	MEDICAL EXAMINERS OFFICE
Federal Waste Generator Code:	3
Generator Code Description:	Very Small Quantity Generator
Source Type:	Emergency

---

<a href="#">342</a>	2 of 2	W	0.00 / 0.00	15.12 / 4	MEDICAL EXAMINERS OFFICE 401 S MORGAN ST TAMPA FL 336025433	<a href="#">FINDS/FRS</a>
---------------------	--------	---	----------------	--------------	---	---------------------------

Registry ID:	110035699125
FIPS Code:	12057
HUC Code:	03100206
Site Type Name:	STATIONARY
Location Description:	
Supplemental Location:	
Create Date:	24-APR-08
Update Date:	28-MAR-14

Map Key	Number of Records	Direction	Distance (mi/ft)	Elev/Diff (ft)	Site	DB
<b>Interest Types:</b>		CESQG, STATE MASTER				
<b>SIC Codes:</b>						
<b>SIC Code Descriptions:</b>						
<b>NAICS Codes:</b>						
<b>NAICS Code Descriptions:</b>						
<b>Conveyor:</b>		FRS-GEOCODE				
<b>Federal Facility Code:</b>						
<b>Federal Agency Name:</b>						
<b>Tribal Land Code:</b>						
<b>Tribal Land Name:</b>						
<b>Congressional Dist No:</b>		11				
<b>Census Block Code:</b>		120570051011210				
<b>EPA Region Code:</b>		04				
<b>County Name:</b>		HILLS				
<b>US/Mexico Border Ind:</b>						
<b>Latitude:</b>		27.94398				
<b>Longitude:</b>		-82.4534				
<b>Reference Point:</b>		CENTER OF A FACILITY OR STATION				
<b>Coord Collection Method:</b>		ADDRESS MATCHING-HOUSE NUMBER				
<b>Accuracy Value:</b>		30				
<b>Datum:</b>		NAD83				
<b>Source:</b>						
<b>Facility Detail Rprt URL:</b>		<a href="https://ofmpub.epa.gov/frs_public2/fii_query_detail.disp_program_facility?p_registry_id=110035699125">https://ofmpub.epa.gov/frs_public2/fii_query_detail.disp_program_facility?p_registry_id=110035699125</a>				
<b>Program Acronyms:</b>						

FDM:64213, RCRAINFO:FLTMP9002385

<a href="#">343</a>	1 of 3	W	0.00 / 0.00	20.36 / 9	HILLSBOROUGH CNTY MIS FACILITY 505 EAST ST TAMPA FL 33602	AST
<b>Facility ID:</b>	9602205	<b>County:</b>	HILLSBOROUGH			
<b>Facility Status:</b>	OPEN	<b>Lat/Long Method:</b>	AGPS			
<b>Facility Type:</b>	I	<b>Lat DD:</b>	27			
<b>Type Desc:</b>	County Government	<b>Lat MM:</b>	56			
<b>Facility Phone:</b>	8132767450	<b>Lat SS:</b>	52			
<b>Dep Co:</b>	P	<b>Long DD:</b>	82			
<b>Owner ID:</b>	10074	<b>Long MM:</b>	27			
<b>Owner Phone:</b>	8133071017	<b>Long SS:</b>	27			
<b>Owner:</b>	HILLSBOROUGH CNTY BOCC					
<b>Owner Address1:</b>	PO BOX 1110					
<b>Owner Address2:</b>	ATTN: FACILITIES MGMT					
<b>Owner City:</b>	TAMPA					
<b>Owner State:</b>	FL					
<b>Owner Zip 5:</b>	33601					
<b>Contact:</b>	LAURA SINGER					
<b>Data Source:</b>	Tank Facility - All Locations and Tank Information; Tank Facility - All Locations and Owner Information					
<b>Oculus Docs Inventory URL:</b>	<a href="https://erisservice7.ecologeris.com/ErisExt/flo/ocure.ashx?ID=9602205&amp;CAT=11">https://erisservice7.ecologeris.com/ErisExt/flo/ocure.ashx?ID=9602205&amp;CAT=11</a>					
<b>Information Portal Fac URL:</b>	<a href="http://prodenv.dep.state.fl.us/DepNexus/public/facilitysearch?pagination=true&amp;facility.id=9602205">http://prodenv.dep.state.fl.us/DepNexus/public/facilitysearch?pagination=true&amp;facility.id=9602205</a>					
<b>Information Portal Doc URL:</b>	<a href="http://prodenv.dep.state.fl.us/DepNexus/public/electronic-documents/9602205/facility!search">http://prodenv.dep.state.fl.us/DepNexus/public/electronic-documents/9602205/facility!search</a>					

Map Key	Number of Records	Direction	Distance (mi/ft)	Elev/Diff (ft)	Site	DB
---------	-------------------	-----------	------------------	----------------	------	----

**Tank Information**

<b>Tank ID:</b>	2	<b>Tank Desc:</b>	Double Walled
<b>Tank Status:</b>	U - IN SERVICE	<b>Capacity:</b>	2000
<b>Status Date:</b>	01-MAR-1999	<b>Placement:</b>	ABOVEGROUND
<b>Installation Date:</b>	01-MAR-1999	<b>Tank Vessel Indic:</b>	TANK
<b>Content Desc:</b>	G - Emerg Generator Diesel		

**Piping**

<b>Piping Description:</b>	A-Abv, no soil contact
<b>Piping Description:</b>	I-Suction piping system
<b>Piping Description:</b>	B-Steel/galvanized metal

**Monitoring**

<b>Monitoring Desc:</b>	Q-Visual inspection of ASTs
<b>Monitoring Desc:</b>	F-Monitor dbl wall tank space

**Tank Construction**

<b>Constr Code:</b>	C
<b>Constr Desc:</b>	Steel
<b>Constr Code:</b>	O
<b>Constr Desc:</b>	Tight fill
<b>Constr Code:</b>	P
<b>Constr Desc:</b>	Level gauges/alarms
<b>Constr Code:</b>	R
<b>Constr Desc:</b>	Double wall - tank jacket
<b>Constr Code:</b>	M
<b>Constr Desc:</b>	Spill containment bucket
<b>Constr Code:</b>	A
<b>Constr Desc:</b>	Ball check valve

<a href="#">343</a>	2 of 3	W	0.00 / 0.00	20.36 / 9	HILLSBOROUGH CNTY MIS FACILITY 505 EAST ST TAMPA FL 33602	UST
---------------------	--------	---	-------------	-----------	---	-----

<b>Facility ID:</b>	9602205	<b>County:</b>	HILLSBOROUGH
<b>Facility Status:</b>	OPEN	<b>Lat/Long Method:</b>	AGPS

Map Key	Number of Records	Direction	Distance (mi/ft)	Elev/Diff (ft)	Site	DB
<b>Facility Type:</b>	I				<b>Lat DD:</b> 27	
<b>Type Desc:</b>	County Government				<b>Lat MM:</b> 56	
<b>Facility Phone:</b>	8132767450				<b>Lat SS:</b> 52	
<b>Dep Co:</b>	P				<b>Long DD:</b> 82	
<b>Owner ID:</b>	10074				<b>Long MM:</b> 27	
<b>Owner Phone:</b>	8133071017				<b>Long SS:</b> 27	
<b>Owner:</b>	HILLSBOROUGH CNTY BOCC					
<b>Owner Address1:</b>	PO BOX 1110					
<b>Owner Address2:</b>	ATTN: FACILITIES MGMT					
<b>Owner City:</b>	TAMPA					
<b>Owner State:</b>	FL					
<b>Owner Zip 5:</b>	33601					
<b>Contact:</b>	LAURA SINGER					
<b>Source:</b>	Tank Facility - All Locations and Tank Information; Tank Facility - All Locations and Owner Information					
<b>Oculus Docs Inventory URL:</b>	https://eriservice7.ecologeris.com/ErisExt/flo/ocure.ashx?ID=9602205&CAT=11					
<b>Information Portal Fac URL:</b>	http://prodenv.dep.state.fl.us/DepNexus/public/facilitysearch?pagination=true&facility.id=9602205					
<b>Information Portal Doc URL:</b>	http://prodenv.dep.state.fl.us/DepNexus/public/electronic-documents/9602205/facility!search					

**Tank Information**

<b>Tank ID:</b>	1	<b>Capacity:</b>	500
<b>Tank Status:</b>	B - REMOVED FROM SITE	<b>Substance:</b>	G - Emerg Generator Diesel
<b>Status Date:</b>	01-JUN-1999	<b>Placement:</b>	UNDERGROUND
<b>Installation Date:</b>	01-JUN-1970	<b>Tank Vessel Indic:</b>	TANK
<b>Tank Desc:</b>			

<a href="#">343</a>	3 of 3	W	0.00 / 0.00	20.36 / 9	HILLSBOROUGH CNTY MIS FACILITY 505 EAST ST TAMPA FL 33602	STCS
---------------------	--------	---	-------------	-----------	---	------

<b>Facility ID:</b>	9602205	<b>Zip5 (Open Data):</b>	33602
<b>Type:</b>	I - County Government	<b>CountyID(OpenData):</b>	29
<b>Status:</b>	Open	<b>County (Open Data):</b>	HILLSBOROUGH
<b>County:</b>	HILLSBOROUGH	<b>Contam (Map):</b>	
<b>Fac Stat(OpenData):</b>	OPEN	<b>Fac Type (Map):</b>	County Government
<b>Fac Code(OpenData):</b>	I	<b>Fac Stat (Map):</b>	OPEN
<b>Fac Type(OpenData):</b>	County Government	<b>Status (Map):</b>	REVIEWED
<b>Clnup Cd(OpenData):</b>		<b>City (Map):</b>	TAMPA
<b>Clnup Dt(OpenData):</b>		<b>County (Map):</b>	29
<b>Status (Open Data):</b>	REVIEWED	<b>Zip5 (Map):</b>	33602
<b>City (Open Data):</b>	TAMPA	<b>Zip4 (Map):</b>	0
<b>Fac Name(Open Data):</b>	HILLSBOROUGH CNTY MIS FACILITY		
<b>Address (Open Data):</b>	505 EAST ST		
<b>Fac Cleanup Stat(Open Data):</b>			
<b>Name (Map):</b>	HILLSBOROUGH CNTY MIS FACILITY		
<b>Address (Map):</b>	505 EAST ST		

**FDEP Storage Tank Monitoring Open Data Details**

<b>Object ID:</b>	50167	<b>Map Src:</b>	1994 doqs
-------------------	-------	-----------------	-----------

Map Key	Number of Records	Direction	Distance (mi/ft)	Elev/Diff (ft)	Site	DB
X:	-82.4526041779585				<b>Map Scale:</b>	2446
Y:	27.9507583117808				<b>Elevation:</b>	
<b>Regulated:</b>	YES				<b>EI Datum:</b>	
<b>Col Meth:</b>	DPHO				<b>EI Resolut:</b>	
<b>Col Name:</b>	LUZEY_FH29				<b>EI Units:</b>	
<b>Col Date:</b>	2003/05/13 14:01:44+00				<b>ALB East:</b>	551946.33
<b>Col Prog:</b>	TANKS-PETROLEUM CONTAMINATION				<b>ALB North:</b>	439279.91
<b>Ver Meth:</b>	DPHO				<b>Loc ID:</b>	51416
<b>Ver Name:</b>	LUZEY_FH29				<b>Lat DD:</b>	27
<b>Ver Prog:</b>	TANKS-PETROLEUM CONTAMINATION				<b>Lat MM:</b>	57
<b>Ver Date:</b>	2003/05/13 14:01:44+00				<b>Lat SS:</b>	
<b>OOIC:</b>	FACILITY				<b>Long DD:</b>	82
<b>Rel Feat:</b>	EXACT				<b>Long MM:</b>	27
<b>Datum:</b>	HARN				<b>Long SS:</b>	
<b>Coord Acc:</b>	4					
<b>Col Aff:</b>		COUNTY HEALTH DEPARTMENT				
<b>Ver Aff:</b>		COUNTY HEALTH DEPARTMENT				
<b>Direct:</b>						
<b>Documents:</b>						<a href="https://prodenv.dep.state.fl.us/DepNexus/public/electronic-documents/9602205/gis-facility!search">https://prodenv.dep.state.fl.us/DepNexus/public/electronic-documents/9602205/gis-facility!search</a>

**FDEP Open Data - Storage Tank Contamination Monitoring (STCM)**

<b>Loc ID:</b>	51416				<b>Rel Feat:</b>	EXACT
<b>Site Type:</b>	County Government				<b>EI Datum:</b>	
<b>Contam Ind:</b>					<b>EI Resolut:</b>	
<b>Phone:</b>	8132767450				<b>EI Units:</b>	
<b>Operator:</b>	GERALD RYALS				<b>Map Src:</b>	1994 doqs
<b>Next action:</b>	PLACARD 08-JUN-2022				<b>Map Scale:</b>	2446
<b>Fin Respon:</b>					<b>Coord Acc:</b>	4
<b>Office:</b>	SWD				<b>Alb East:</b>	551946.33
<b>OOIC:</b>	FACILITY				<b>Alb North:</b>	439279.91000000003
<b>Col Meth:</b>	DPHO				<b>Datum:</b>	HARN
<b>Col Name:</b>	LUZEY_FH29				<b>Elevation:</b>	
<b>Col Date:</b>	5/13/2003				<b>Lat DD:</b>	27
<b>Col Prog:</b>	TANKS-PETROLEUM CONTAMINATION				<b>Lat MM:</b>	57
<b>Ver Meth:</b>	DPHO				<b>Lat SS:</b>	
<b>Ver Name:</b>	LUZEY_FH29				<b>Long DD:</b>	82
<b>Ver Prog:</b>	TANKS-PETROLEUM CONTAMINATION				<b>Long MM:</b>	27
<b>Ver Date:</b>	5/13/2003				<b>Long SS:</b>	
<b>Object ID:</b>	51416					
<b>Col Aff:</b>		COUNTY HEALTH DEPARTMENT				
<b>Ver Aff:</b>		COUNTY HEALTH DEPARTMENT				
<b>Documents:</b>						<a href="https://prodenv.dep.state.fl.us/DepNexus/public/electronic-documents/9602205/gis-facility!search">https://prodenv.dep.state.fl.us/DepNexus/public/electronic-documents/9602205/gis-facility!search</a>

**FDEP - Storage Tank Contamination Monitoring (STCM) Details**

<b>Name:</b>	Hillsborough Cnty Mis Facility 505 East St Tampa, FL 33602
<b>LL Method:</b>	DPHO - Autonomous GPS
<b>Account Owner:</b>	Hillsborough Cnty Bocc

Map Key	Number of Records	Direction	Distance (mi/ft)	Elev/Diff (ft)	Site	DB
<b>Contact:</b>		Gerald Ryals				
<b>Phone:</b>		813-276-7450				
<b>District:</b>		SWD				
<b>County 1:</b>		29 - Hillsborough				
<b>Latitude:</b>		27:57:02.7113				
<b>Longitude:</b>		82:27:09.3628				

**FDEP - Registered Tanks from Storage Tank Contamination Monitoring (STCM) Details**

<b>Tank No:</b>	1
<b>Size:</b>	500
<b>Content:</b>	Emerg Generator Diesel
<b>Installed:</b>	06/01/1970
<b>Placement:</b>	UNDER
<b>Status:</b>	Removed from Site
<b>Construction:</b>	
<b>Piping:</b>	
<b>Monitoring:</b>	

**FDEP - Registered Tanks from Storage Tank Contamination Monitoring (STCM) Details**

<b>Tank No:</b>	2
<b>Size:</b>	2000
<b>Content:</b>	Emerg Generator Diesel
<b>Installed:</b>	03/01/1999
<b>Placement:</b>	ABOVE
<b>Status:</b>	In Service
<b>Construction:</b>	A - Ball Check Valve C - Steel M - Spill Containment Bucket O - Tight Fill P - Level Gauges/Alarms
<b>Piping:</b>	R - Double Wall - Tank Jacket A - Abv, No Soil Contact B - Steel/Galvanized Metal I - Suction Piping System
<b>Monitoring:</b>	F - Monitor Dbl Wall Tank Space Q - Visual Inspection Of Asts

<a href="#">344</a>	1 of 1	W	0.00 / 0.00	16.73 / 6	SELMON GREENWAY POCKET PARKS UNKNOWN TAMPA FL 33602	<a href="#">FINDS/FRS</a>
---------------------	--------	---	-------------	-----------	---	---------------------------

<b>Registry ID:</b>	110070115658
<b>FIPS Code:</b>	
<b>HUC Code:</b>	03100206
<b>Site Type Name:</b>	STATIONARY
<b>Location Description:</b>	
<b>Supplemental Location:</b>	
<b>Create Date:</b>	10-OCT-17
<b>Update Date:</b>	
<b>Interest Types:</b>	ICIS-NPDES NON-MAJOR, STORM WATER CONSTRUCTION



Map Key	Number of Records	Direction	Distance (mi/ft)	Elev/Diff (ft)	Site	DB
---------	-------------------	-----------	------------------	----------------	------	----

**SIC Codes:**

**SIC Code Descriptions:**

**NAICS Codes:**

**NAICS Code Descriptions:**

**Conveyor:** ICIS

**Federal Facility Code:**

**Federal Agency Name:**

**Tribal Land Code:**

**Tribal Land Name:**

**Congressional Dist No:** 11

**Census Block Code:** 120570051011203

**EPA Region Code:** 04

**County Name:**

**US/Mexico Border Ind:**

**Latitude:** 27.9444

**Longitude:** -82.4541

**Reference Point:**

**Coord Collection Method:**

**Accuracy Value:**

**Datum:** NAD83

**Source:**

**Facility Detail Rprt URL:** [https://ofmpub.epa.gov/frs\\_public2/fii\\_query\\_detail.disp\\_program\\_facility?p\\_registry\\_id=110070115658](https://ofmpub.epa.gov/frs_public2/fii_query_detail.disp_program_facility?p_registry_id=110070115658)

**Program Acronyms:**

NPDES:FLR10RF52

[345](#)

1 of 1

WNW

0.00 /  
1.98

7.63 /  
-3

A & A COASTAL  
3209 3RD AVE E  
TAMPA FL 33605

STCS

**Facility ID:** 9802422  
**Type:** R - Terminal/Nonreg Tanks  
**Status:** Closed  
**County:** HILLSBOROUGH  
**Fac Stat(OpenData):** CLOSED  
**Fac Code(OpenData):** R  
**Fac Type(OpenData):** Terminal/NonReg Tanks  
**Clnup Cd(OpenData):**  
**Clnup Dt(OpenData):**  
**Status (Open Data):** REVIEWED  
**City (Open Data):** TAMPA  
**Fac Name(Open Data):** A & A COASTAL  
**Address (Open Data):** 3209 3RD AVE E  
**Fac Cleanup Stat(Open Data):**  
**Name (Map):** A & A COASTAL  
**Address (Map):** 3209 3RD AVE E

**Zip5 (Open Data):** 33605  
**CountyID(OpenData):** 29  
**County (Open Data):** HILLSBOROUGH  
**Contam (Map):**  
**Fac Type (Map):** Terminal/NonReg Tanks  
**Fac Stat (Map):** CLOSED  
**Status (Map):** REVIEWED  
**City (Map):** TAMPA  
**County (Map):** 29  
**Zip5 (Map):** 33605  
**Zip4 (Map):** 0

**FDEP Storage Tank Monitoring Open Data Details**

**Object ID:** 56682      **Map Src:** 1999 doqs

<i>Map Key</i>	<i>Number of Records</i>	<i>Direction</i>	<i>Distance (mi/ft)</i>	<i>Elev/Diff (ft)</i>	<i>Site</i>	<i>DB</i>
<i>X:</i>	-82.423462280856				<i>Map Scale:</i>	5000
<i>Y:</i>	27.9569255362355				<i>Elevation:</i>	
<i>Regulated:</i>	NO				<i>EI Datum:</i>	
<i>Col Meth:</i>	DPHO				<i>EI Resolut:</i>	
<i>Col Name:</i>	BERNHARD_K				<i>EI Units:</i>	
<i>Col Date:</i>	2006/05/17 10:06:39+00				<i>ALB East:</i>	554798.86
<i>Col Prog:</i>	TANKS-PETROLEUM CONTAMINATION				<i>ALB North:</i>	440000.91
<i>Ver Meth:</i>	DPHO				<i>Loc ID:</i>	55630
<i>Ver Name:</i>	BERNHARD_K				<i>Lat DD:</i>	27
<i>Ver Prog:</i>	TANKS-PETROLEUM CONTAMINATION				<i>Lat MM:</i>	57
<i>Ver Date:</i>	2006/05/17 10:06:39+00				<i>Lat SS:</i>	
<i>OOIC:</i>	FACILITY				<i>Long DD:</i>	82
<i>Rel Feat:</i>	CENTR				<i>Long MM:</i>	25
<i>Datum:</i>	HARN				<i>Long SS:</i>	
<i>Coord Acc:</i>	4					
<i>Col Aff:</i>	DEPARTMENT OF ENVIRONMENTAL PROTECTION					
<i>Ver Aff:</i>	DEPARTMENT OF ENVIRONMENTAL PROTECTION					
<i>Direct:</i>						
<i>Documents:</i>	<a href="https://prodenv.dep.state.fl.us/DepNexus/public/electronic-documents/9802422/gis-facility!search">https://prodenv.dep.state.fl.us/DepNexus/public/electronic-documents/9802422/gis-facility!search</a>					

**FDEP Open Data - Storage Tank Contamination Monitoring (STCM)**

<i>Loc ID:</i>	55630	<i>Rel Feat:</i>	CENTR
<i>Site Type:</i>	Terminal/NonReg Tanks	<i>EI Datum:</i>	
<i>Contam Ind:</i>		<i>EI Resolut:</i>	
<i>Phone:</i>	8132486055	<i>EI Units:</i>	
<i>Operator:</i>	MICHAEL KELLY	<i>Map Src:</i>	1999 doqs
<i>Next action:</i>		<i>Map Scale:</i>	5000
<i>Fin Respon:</i>		<i>Coord Acc:</i>	4
<i>Office:</i>	SWD	<i>Alb East:</i>	554798.86
<i>OOIC:</i>	FACILITY	<i>Alb North:</i>	440000.9100000003
<i>Col Meth:</i>	DPHO	<i>Datum:</i>	HARN
<i>Col Name:</i>	BERNHARD_K	<i>Elevation:</i>	
<i>Col Date:</i>	5/17/2006	<i>Lat DD:</i>	27
<i>Col Prog:</i>	TANKS-PETROLEUM CONTAMINATION	<i>Lat MM:</i>	57
<i>Ver Meth:</i>	DPHO	<i>Lat SS:</i>	
<i>Ver Name:</i>	BERNHARD_K	<i>Long DD:</i>	82
<i>Ver Prog:</i>	TANKS-PETROLEUM CONTAMINATION	<i>Long MM:</i>	25
<i>Ver Date:</i>	5/17/2006	<i>Long SS:</i>	
<i>Object ID:</i>	55630		
<i>Col Aff:</i>	DEPARTMENT OF ENVIRONMENTAL PROTECTION		
<i>Ver Aff:</i>	DEPARTMENT OF ENVIRONMENTAL PROTECTION		
<i>Documents:</i>	<a href="https://prodenv.dep.state.fl.us/DepNexus/public/electronic-documents/9802422/gis-facility!search">https://prodenv.dep.state.fl.us/DepNexus/public/electronic-documents/9802422/gis-facility!search</a>		

**FDEP - Storage Tank Contamination Monitoring (STCM) Details**

<i>Name:</i>	A & A Coastal 3209 3rd Ave E Tampa, FL 33605
<i>LL Method:</i>	DPHO - Address Matching
<i>Account Owner:</i>	

Map Key	Number of Records	Direction	Distance (mi/ft)	Elev/Diff (ft)	Site	DB
<b>Contact:</b>		Michael Kelly				
<b>Phone:</b>		813-248-6055				
<b>District:</b>		SWD				
<b>County 1:</b>		29 - Hillsborough				
<b>Latitude:</b>		27:57:24.9133				
<b>Longitude:</b>		82:25:24.4520				

[346](#) 1 of 1 **WNW** 0.00 / 3.98 15.58 / 4 1201 22ND ST. TAMPA FL **ERNS**

<b>NRC Report No:</b>	853042	<b>Latitude Degrees:</b>	
<b>Type of Incident:</b>	UNKNOWN SHEEN	<b>Latitude Minutes:</b>	
<b>Incident Cause:</b>	UNKNOWN	<b>Latitude Seconds:</b>	
<b>Incident Date:</b>	10/30/2007 7:45:00 AM	<b>Longitude Degrees:</b>	
<b>Incident Location:</b>	UNKNOWN SHEEN INCIDENT EAST BAY	<b>Longitude Minutes:</b>	
<b>Incident Dtg:</b>	DISCOVERED	<b>Longitude Seconds:</b>	
<b>Distance from City:</b>		<b>Lat Quad:</b>	
<b>Distance Units:</b>		<b>Long Quad:</b>	
<b>Direction from City:</b>		<b>Location Section:</b>	
<b>Location County:</b>	HILLSBOROUGH	<b>Location Township:</b>	
<b>Potential Flag:</b>	No	<b>Location Range:</b>	
<b>Year:</b>	Year 2007 Reports		
<b>Description of Incident:</b>	CALLER IS REPORTING AN UNKNOWN SHEEN FROM AN UNKNOWN SOURCE.		

**Material Spill Information**

<b>Chris Code:</b>	OUN	<b>Unit of Measure:</b>	UNKNOWN AMOUNT
<b>CAS No:</b>	000000-00-0	<b>If Reached Water:</b>	YES
<b>UN No:</b>		<b>Amount in Water:</b>	0
<b>Name of Material:</b>	UNKNOWN OIL	<b>Unit Reach Water:</b>	UNKNOWN AMOUNT
<b>Amount of Material:</b>	0		

**Calls Information**

<b>Date Time Received:</b>	10/30/2007 7:55:59 AM	<b>Responsible City:</b>	
<b>Date Time Complete:</b>	10/30/2007 7:59:47 AM	<b>Responsible State:</b>	XX
<b>Call Type:</b>	INC	<b>Responsible Zip:</b>	
<b>Resp Company:</b>		<b>Source:</b>	TELEPHONE
<b>Resp Org Type:</b>	UNKNOWN		

**Incident Information**

<b>Tank ID:</b>		<b>Building ID:</b>	
<b>Tank Regulated:</b>	U	<b>Location Area ID:</b>	
<b>Tank Regulated By:</b>		<b>Location Block ID:</b>	
<b>Capacity of Tank:</b>		<b>OCSG No:</b>	
<b>Capacity Tank Units:</b>		<b>OCSP No:</b>	
<b>Description of Tank:</b>		<b>State Lease No:</b>	
<b>Actual Amount:</b>		<b>Pier Dock No:</b>	
<b>Actual Amount Units:</b>		<b>Berth Slip No:</b>	

Map Key	Number of Records	Direction	Distance (mi/ft)	Elev/Diff (ft)	Site	DB
Tank Above Ground:	ABOVE				Brake Failure:	U
NPDES:					Airbag Deployed:	U
NPDES Compliance:	U				Transport Contain:	U
Init Contin Rel No:					Location Subdiv:	
Contin Rel Permit:					Platform Rig Name:	
Contin Release Type:					Platform Letter:	
Aircraft ID:					Allision:	U
Aircraft Runway No:					Type of Structure:	
Aircraft Spot No:					Structure Name:	
Aircraft Type:					Structure Oper:	U
Aircraft Model:					Transit Bus Flag:	
Aircraft Fuel Cap:					Date Time Norm Serv:	
Aircraft Fuel Cap U:					Serv Disrupt Time:	
Aircraft Fuel on Brd:					Serv Disrupt Units:	
Aircraft Fuel OB U:					CR Begin Date:	
Aircraft Hanger:					CR End Date:	
Road Mile Marker:					CR Change Date:	
Power Gen Facility:	U				FBI Contact:	
Generating Capacity:					FBI Contact Dt Tm:	
Type of Fixed Obj:					Passenger Handling:	
Type of Fuel:					Passenger Route:	XXX
DOT Crossing No:					Passenger Delay:	XXX
DOT Regulated:	U				Sub Part C Test Req:	XXX
Pipeline Type:					Conductor Test:	
Pipeline Abv Ground:	ABOVE				Engineer Test:	
Pipeline Covered:	U				Trainman Test:	
Exposed Underwater:	N				Yard Foreman Test:	
Railroad Hotline:					RCL Operator Test:	
Railroad Milepost:					Brakeman Test:	
Grade Crossing:	U				Train Dispat Test:	
Crossing Device Ty:					Signalman Test:	
Ty Vehicle Involved:					Oth Employee Test:	
Device Operational:	Y				Unknown Test:	

#### Incident Details Information

Release Secured:	U	State Agen Report No:	
Release Rate:		State Agen on Scene:	NONE
Release Rate Unit:		State Agen Notified:	NONE
Release Rate Rate:		Fed Agency Notified:	NONE
Est Duration of Rel:		Oth Agency Notified:	
Desc Remedial Act:	PERSONNEL IS OUT LOOKING FOR A SOURCE OF THE SHEEN	Body of Water:	EAST BAY
Fire Involved:	N	Tributary of:	HILLSBOROUGH BAY
Fire Extinguished:	U	Near River Mile Make:	
Any Evacuations:	N	Near River Mile Mark:	
No Evacuated:		Offshore:	N
Who Evacuated:		Weather Conditions:	PARTLY CLOUDY
Radius of Evacu:		Air Temperature:	
Any Injuries:	N	Wind Direction:	NE
No. Injured:		Wind Speed:	15

Map Key	Number of Records	Direction	Distance (mi/ft)	Elev/Diff (ft)	Site	DB
No. Hospitalized:					Wind Speed Unit:	MPH
No. Fatalities:					Water Supp Contam:	U
Any Fatalities:	N				Water Temperature:	
Any Damages:	N				Wave Condition:	
Damage Amount:					Current Speed:	
Air Corridor Closed:	N				Current Direction:	
Air Corridor Desc:					Current Speed Unit:	
Air Closure Time:					EMPL Fatality:	
Waterway Closed:	N				Pass Fatality:	
Waterway Desc:					Community Impact:	
Waterway Close Time:					Passengers Transfer:	NO
Road Closed:	N				Passenger Injuries:	
Road Desc:					Employee Injuries:	
Road Closure Time:					Occupant Fatality:	
Road Closure Units:					Sheen Size:	
Closure Direction:					Sheen Size Units:	
Major Artery:	No				Sheen Size Length:	.25
Track Closed:	N				Sheen Size Length U:	MILES
Track Desc:					Sheen Size Width:	50
Track Closure Time:					Sheen Size Width U:	FEET
Track Closure Units:					Sheen Color:	RAINBOW
Track Close Dir:					Dir of Sheen Travel:	S
Media Interest:	NONE				Sheen Odor Desc:	DIESEL FUEL
Medium Desc:	WATER				Duration Unit:	
Addl Medium Info:	/ EAST BAY				Additional Info:	CALLER HAD NO ADDITIONAL INFORMATION.

[347](#) 1 of 1 W 0.00 / 5.18 20.76 / 10 CITY OF TAMPA TWIGGS GARAGE 1 ALT FUELS  
901 E Twiggs St Tampa FL 33602

<b>Fuel Type Code:</b>	ELEC: Electric	<b>ID:</b>	41814
<b>Station Phone:</b>	888-758-4389	<b>Updated at:</b>	2022-10-10 00:56:04 UTC
<b>Expected Date:</b>	2022-09-09	<b>CNG Dispenser No:</b>	
<b>BD Blends:</b>		<b>CNG Site Renew Src:</b>	
<b>NG Fill Type Code:</b>		<b>CNG Tot Compr Cap:</b>	
<b>NG PSI:</b>		<b>CNG Storage Cap:</b>	
<b>Federal Agency ID:</b>		<b>CNG Fill Type Code:</b>	
<b>Open Date:</b>	2011-10-15	<b>CNG PSI:</b>	
<b>NG Vehicle Class:</b>		<b>CNG Vehicle Class:</b>	
<b>LPG Primary:</b>		<b>LNG Site Renew Src:</b>	
<b>E85 Blender Pump:</b>		<b>LNG Vehicle Class:</b>	
<b>NG Fill Type Desc:</b>		<b>LPG Nozzle Types:</b>	
<b>Hydrogen is Retail:</b>		<b>Hydrogen Pressures:</b>	
<b>Federal Agency:</b>		<b>Hydrogen Standards:</b>	
<b>Facility Type:</b>		<b>Latitude:</b>	27.951258
<b>Dt Last Confirmed:</b>	2022-10-10	<b>Longitude:</b>	-82.451781
<b>Restricted Access:</b>			
<b>Fed Agency Name:</b>			
<b>Hydrogen Status Link:</b>			
<b>Status:</b>	Temporarily unavailable: The station is temporarily unavailable. See the "Expected Date" field for an anticipated open date.		

<b>Map Key</b>	<b>Number of Records</b>	<b>Direction</b>	<b>Distance (mi/ft)</b>	<b>Elev/Diff (ft)</b>	<b>Site</b>	<b>DB</b>
----------------	--------------------------	------------------	-------------------------	-----------------------	-------------	-----------

---

**Owner Type Desc:**

**E85 Blender Pump Desc:**

**NG Vehicle Class Desc:**

**Geocode Status Desc:**

The location is from a real GPS readout at the station.

**LPG Primary Desc:**

**E85 Other Ethanol Blends:**

**EV Pricing:**

**EV Pricing French:**

**EV on Site Renewable Source:**

**Intersection Directions:**

# Unplottable Summary

Total: 28 Unplottable sites

DB	Company Name/Site Name	Address	City	Zip	ERIS ID
AST	GARRISON CHANNEL	631 S ASHLEY ST	TAMPA FL	33602	894391132
DEL CONTAM SITE	CITY OF TAMPA REGIONAL ROYAL STREET PARKING LOT	N TAMPA ST	TAMPA FL		822755877
DWM CONTAM	PORT YBOR BROWNFIELDS	GRANT ST	TAMPA FL		874806360
DWM CONTAM	BYPASS CANAL LANDFILL (COT LF #48)	73RD ST & ADAMO DR (S)	TAMPA FL		874797091
DWM CONTAM	GE Motor Facility Part A- 1900	Adamo Drive	Tampa FL		895374248
DWM CONTAM	GARRISON CHANNEL	631 S ASHLEY ST	TAMPA FL		902940675
DWM CONTAM	Palm River Road Chlorinated Solvent Study Part A-1900	Palm River Road	Tampa FL		895370866
DWM CONTAM	CSX TRANSPORTATION - TANKER SPILL	0.3 MI W OF 34TH ST & ADAMO DR	TAMPA FL		902954300
DWM CONTAM	INTERNATIONAL SHIP	PENNY STREET	TAMPA FL		895371702
DWM CONTAM	CSX TRANSPORTATION INC-JACOBS TRUCK	78TH ST	TAMPA FL		902940731
DWM CONTAM	DALE PATTEN PLAZA- CROSSTOWN EXPRSSWY-FDOT	78TH ST S	TAMPA FL		902947310
DWM CONTAM	EASTERN OIL CO	NE 19TH & GRANT ST	TAMPA FL		902948573

DWM CONTAM	CITY OF TAMPA REGIONAL ROYAL STREET PARKING LOT	N TAMPA ST	TAMPA FL		902953014
ERNS		CAUSEWAY BLVD IN THE PORT OF TAMPA	TAMPA FL		806916985
ERNS		ADAMO RD	TAMPA FL		806712410
ERNS		I-75 NORTH & I-275 AT THE BRIDGE, OVER THE HILLSBOROUGH RIV	TAMPA FL		806977622
ERNS		N. JEFFERSON ST E. JACKSON ST	TAMPA FL		819891265
HMIRS		N FLORIDA AVENUE	TAMPA FL		818419649
HMIRS		ADAMO DRIVE	TAMPA FL		818414700
HMIRS		S 86TH ST	TAMPA FL		818370414
HMIRS		ADAMO DR	TAMPA FL		818143341
HMIRS		CAUSEWAY BLVD	TAMPA FL		818376233
LST	GARRISON CHANNEL	631 S ASHLEY ST	TAMPA FL	33602	813558501
SPILLS		E 4th Ave & N 17th St	TAMPA FL		879437376
STCS	UNION CARBIDE CORP- LINDE DIVISION	ADAMO DR & 31ST ST	TAMPA FL	33605	896329561
STCS	GARRISON CHANNEL	631 S ASHLEY ST	TAMPA FL	33602	896359375



STCS	CSX TRANSPORTATION - TANKER SPILL	0.3 MI W OF 34TH ST & ADAMO DR	TAMPA FL	33605	896362590
WCRPS	BYPASS CANAL LANDFILL (COT LF #48)	73RD ST & ADAMO DR (S)	TAMPA FL		867334909

# Unplottable Report

**Site:** GARRISON CHANNEL  
631 S ASHLEY ST TAMPA FL 33602

AST

<b>Facility ID:</b>	9301000	<b>County:</b>	HILLSBOROUGH
<b>Facility Status:</b>	CLOSED	<b>Lat/Long Method:</b>	UNVR
<b>Facility Type:</b>	Z	<b>Lat DD:</b>	27
<b>Type Desc:</b>	Other Regulated Facility	<b>Lat MM:</b>	56
<b>Facility Phone:</b>	4073511111	<b>Lat SS:</b>	29
<b>Dep Co:</b>	P	<b>Long DD:</b>	82
<b>Owner ID:</b>	25764	<b>Long MM:</b>	27
<b>Owner Phone:</b>	4073511111	<b>Long SS:</b>	5
<b>Owner:</b>	MAJOR REALTY CORP		
<b>Owner Address1:</b>	5728 MAJOR BLVD #301		
<b>Owner Address2:</b>			
<b>Owner City:</b>	ORLANDO		
<b>Owner State:</b>	FL		
<b>Owner Zip 5:</b>	32819		
<b>Contact:</b>	GARY JERHAUS		
<b>Data Source:</b>	Tank Facility - All Locations and Tank Information; Tank Facility - All Locations and Owner Information		
<b>Oculus Docs Inventory URL:</b>	<a href="https://erisservice7.ecologeris.com/ErisExt/flo/ocure.ashx?ID=9301000&amp;CAT=11">https://erisservice7.ecologeris.com/ErisExt/flo/ocure.ashx?ID=9301000&amp;CAT=11</a>		
<b>Information Portal Fac URL:</b>	<a href="http://prodenv.dep.state.fl.us/DepNexus/public/facilitysearch?pagination=true&amp;facility.id=9301000">http://prodenv.dep.state.fl.us/DepNexus/public/facilitysearch?pagination=true&amp;facility.id=9301000</a>		
<b>Information Portal Doc URL:</b>	<a href="http://prodenv.dep.state.fl.us/DepNexus/public/electronic-documents/9301000/facility!search">http://prodenv.dep.state.fl.us/DepNexus/public/electronic-documents/9301000/facility!search</a>		

## Tank Information

<b>Tank ID:</b>	1	<b>Tank Desc:</b>	
<b>Tank Status:</b>	B - REMOVED FROM SITE	<b>Capacity:</b>	1000
<b>Status Date:</b>	31-MAR-1993	<b>Placement:</b>	ABOVEGROUND
<b>Installation Date:</b>		<b>Tank Vessel Indic:</b>	TANK
<b>Content Desc:</b>	B - Unleaded Gas		

**Site:** CITY OF TAMPA REGIONAL ROYAL STREET PARKING LOT  
N TAMPA ST TAMPA FL

DEL CONTAM SITE

<b>Prgm Site ID:</b>	9100014	<b>Record Date:</b>	
<b>Remedi Status:</b>	WAITING	<b>County:</b>	HILLSBOROUGH
<b>Priority Score:</b>	6	<b>Method:</b>	DPHO
<b>Program Area:</b>	Petroleum	<b>Datum:</b>	HARN
<b>Program Eligible:</b>	Y	<b>Lat DD:</b>	27
<b>Ineligible:</b>		<b>Lat MM:</b>	57
<b>Offsite Contam:</b>	U	<b>Lat SS:</b>	12.5459
<b>Dt Known Offsite:</b>		<b>Long DD:</b>	82
<b>Proj Manager:</b>		<b>Long MM:</b>	27
<b>Office District:</b>	PCLP29	<b>Long SS:</b>	39.4471
<b>Original Source:</b>	CS		
<b>Record Date:</b>	31-MAR-2015		

**Site:** PORT YBOR BROWNFIELDS  
GRANT ST TAMPA FL

DWM CONTAM

<b>Program Area:</b>		<b>Method:</b>	
<b>Site ID:</b>	ERIC_13783	<b>Datum:</b>	
<b>District:</b>	SWD	<b>Related Party ID:</b>	
<b>Site Status:</b>		<b>Primary RP Role:</b>	
<b>Facility ID:</b>		<b>RP Begin Date:</b>	
<b>Section:</b>		<b>RP Address1:</b>	
<b>Township:</b>		<b>RP Address2:</b>	
<b>County:</b>	Hillsborough	<b>RP City:</b>	

Range:  
Facility Type:  
Rank:  
Operator:  
Phone:  
Name Changed:  
Addr Changed:  
Contact:  
Facility Type: -

RP State:  
RP Zip5:  
RP Zip4:  
RP Phone:  
RP Extension:  
Rp Bad Addr Ind:  
RP Name:

**Program Details**

Facility Status:  
Offsite Contam:  
Priority Score:  
Project Coordinato:  
Program Eligible:  
Ineligible:  
Program Area: RESPONSPARTY  
Site Manager: Serge Kiyali  
Discharge Date: -  
Discharge Eligibil: -  
Eligibility Progrm: -  
Cleanup Status: Open-ERIC  
Closure Type: -  
Closure Date: -

Staff Assigned:  
Priority:  
Score Effective Dt:  
Score When Ranked:  
District:  
Datum: NAD83  
Method: DPHO  
Lat DD: 27  
Lat MM: 56  
Lat SS:  
Long DD: 82  
Long MM: 26  
Long SS: 23.2687

**Site:** BYPASS CANAL LANDFILL (COT LF #48)  
73RD ST & ADAMO DR (S) TAMPA FL

DWM CONTAM

Program Area:  
Site ID: ERIC\_13871  
District: SWD  
Site Status: Open  
Facility ID:  
Section:  
Township:  
County: Hillsborough  
Range:  
Facility Type:  
Rank:  
Operator:  
Phone:  
Name Changed:  
Addr Changed:  
Contact:  
Facility Type:

Method:  
Datum:  
Related Party ID:  
Primary RP Role:  
RP Begin Date:  
RP Address1:  
RP Address2:  
RP City:  
RP State:  
RP Zip5:  
RP Zip4:  
RP Phone:  
RP Extension:  
Rp Bad Addr Ind:  
RP Name:

**Program Details**

Facility Status:  
Offsite Contam:  
Priority Score:  
Project Coordinato:  
Program Eligible:  
Ineligible:  
Program Area: RESPONSPARTY  
Site Manager:  
Discharge Date: SEVAN ARCATEC  
Discharge Eligibil: (201)741-2776  
Eligibility Progrm: 7/26/2018  
Cleanup Status: 7/6/2005  
Closure Type:  
Closure Date:

Staff Assigned:  
Priority:  
Score Effective Dt:  
Score When Ranked:  
District:  
Datum: NAD83  
Method: DPHO  
Lat DD: 27  
Lat MM: 57  
Lat SS: 11.4644  
Long DD: 82  
Long MM: 22  
Long SS: 21.24

**Program Details**

Facility Status:

Staff Assigned:

**Offsite Contam:**  
**Priority Score:**  
**Project Coordinato:**  
**Program Eligible:**  
**Ineligible:**  
**Program Area:** RESPONSPARTY  
**Site Manager:** Richard Spaulding  
**Discharge Date:**  
**Discharge Eligibil:**  
**Eligibility Progrm:**  
**Cleanup Status:**  
**Closure Type:**  
**Closure Date:**

**Priority:**  
**Score Effective Dt:**  
**Score When Ranked:**  
**District:**  
**Datum:** WGS84  
**Method:** DPHO  
**Lat DD:** 27  
**Lat MM:** 38  
**Lat SS:** 2.4684  
**Long DD:** 81  
**Long MM:** 51  
**Long SS:** 26.6832

**Site:** GE Motor Facility Part A-1900  
Adamo Drive Tampa FL

DWM CONTAM

**Program Area:**  
**Site ID:** ERIC\_5690  
**District:** SWD  
**Site Status:** Closed  
**Facility ID:**  
**Section:**  
**Township:**  
**County:** Hillsborough  
**Range:**  
**Facility Type:**  
**Rank:**  
**Operator:**  
**Phone:**  
**Name Changed:**  
**Addr Changed:**  
**Contact:**  
**Facility Type:**

**Method:**  
**Datum:**  
**Related Party ID:**  
**Primary RP Role:**  
**RP Begin Date:**  
**RP Address1:**  
**RP Address2:**  
**RP City:**  
**RP State:**  
**RP Zip5:**  
**RP Zip4:**  
**RP Phone:**  
**RP Extension:**  
**Rp Bad Addr Ind:**  
**RP Name:**

**Program Details**

**Facility Status:**  
**Offsite Contam:**  
**Priority Score:**  
**Project Coordinato:**  
**Program Eligible:**  
**Ineligible:**  
**Program Area:** SIS  
**Site Manager:**  
**Discharge Date:**  
**Discharge Eligibil:**  
**Eligibility Progrm:**  
**Cleanup Status:**  
**Closure Type:**  
**Closure Date:**

**Staff Assigned:**  
**Priority:**  
**Score Effective Dt:**  
**Score When Ranked:**  
**District:**  
**Datum:** NAD83  
**Method:** CSUR  
**Lat DD:** 27  
**Lat MM:** 57  
**Lat SS:** 4  
**Long DD:** 82  
**Long MM:** 21  
**Long SS:** 3

**Program Details**

**Facility Status:**  
**Offsite Contam:**  
**Priority Score:**  
**Project Coordinato:**  
**Program Eligible:**  
**Ineligible:**  
**Program Area:** SIS  
**Site Manager:**  
**Discharge Date:**  
**Discharge Eligibil:**  
**Eligibility Progrm:**  
**Cleanup Status:**  
**Closure Type:**  
**Closure Date:**

**Staff Assigned:**  
**Priority:**  
**Score Effective Dt:**  
**Score When Ranked:**  
**District:**  
**Datum:** NAD83  
**Method:** CSUR  
**Lat DD:** 27  
**Lat MM:** 57  
**Lat SS:** 4  
**Long DD:** 82  
**Long MM:** 21  
**Long SS:** 3

**Site:** GARRISON CHANNEL  
631 S ASHLEY ST TAMPA FL

DWM CONTAM

**Program Area:**  
**Site ID:** 9301000  
**District:** SWD  
**Site Status:**  
**Facility ID:**  
**Section:**  
**Township:**  
**County:** Hillsborough  
**Range:**  
**Facility Type:**  
**Rank:**  
**Operator:**  
**Phone:**  
**Name Changed:**  
**Addr Changed:**  
**Contact:**  
**Facility Type:** Z - Other Regulated Facility

**Method:**  
**Datum:**  
**Related Party ID:**  
**Primary RP Role:**  
**RP Begin Date:**  
**RP Address1:**  
**RP Address2:**  
**RP City:**  
**RP State:**  
**RP Zip5:**  
**RP Zip4:**  
**RP Phone:**  
**RP Extension:**  
**Rp Bad Addr Ind:**  
**RP Name:**

**Program Details**

**Facility Status:**  
**Offsite Contam:**  
**Priority Score:**  
**Project Coordinato:**  
**Program Eligible:**  
**Ineligible:**  
**Program Area:** PETROLEUM  
**Site Manager:** -  
**Discharge Date:** 03/12/1993  
**Discharge Eligibil:** I  
**Eligibility Progm:** -  
**Cleanup Status:** CLOSED-STCM  
**Closure Type:** NREQ  
**Closure Date:** 05/11/2004

**Staff Assigned:**  
**Priority:**  
**Score Effective Dt:**  
**Score When Ranked:**  
**District:**  
**Datum:** 0  
**Method:** UNVR  
**Lat DD:** 27  
**Lat MM:** 56  
**Lat SS:**  
**Long DD:** 82  
**Long MM:** 27  
**Long SS:** 5

**Site:** Palm River Road Chlorinated Solvent Study Part A-1900  
Palm River Road Tampa FL

DWM CONTAM

**Program Area:**  
**Site ID:** ERIC\_5720  
**District:** SWD  
**Site Status:** Closed  
**Facility ID:**  
**Section:**  
**Township:**  
**County:** Hillsborough  
**Range:**  
**Facility Type:**  
**Rank:**  
**Operator:**  
**Phone:**  
**Name Changed:**  
**Addr Changed:**  
**Contact:**  
**Facility Type:**

**Method:**  
**Datum:**  
**Related Party ID:**  
**Primary RP Role:**  
**RP Begin Date:**  
**RP Address1:**  
**RP Address2:**  
**RP City:**  
**RP State:**  
**RP Zip5:**  
**RP Zip4:**  
**RP Phone:**  
**RP Extension:**  
**Rp Bad Addr Ind:**  
**RP Name:**

**Program Details**

**Facility Status:**  
**Offsite Contam:**  
**Priority Score:**  
**Project Coordinato:**  
**Program Eligible:**

**Staff Assigned:**  
**Priority:**  
**Score Effective Dt:**  
**Score When Ranked:**  
**District:**

<b>Ineligible:</b>		<b>Datum:</b>	NAD83
<b>Program Area:</b>	SIS	<b>Method:</b>	CSUR
<b>Site Manager:</b>		<b>Lat DD:</b>	27
<b>Discharge Date:</b>		<b>Lat MM:</b>	56
<b>Discharge Eligibil:</b>		<b>Lat SS:</b>	34
<b>Eligibility Progrm:</b>		<b>Long DD:</b>	82
<b>Cleanup Status:</b>		<b>Long MM:</b>	23
<b>Closure Type:</b>		<b>Long SS:</b>	51
<b>Closure Date:</b>			

**Program Details**

<b>Facility Status:</b>		<b>Staff Assigned:</b>	
<b>Offsite Contam:</b>		<b>Priority:</b>	
<b>Priority Score:</b>		<b>Score Effective Dt:</b>	
<b>Project Coordinato:</b>		<b>Score When Ranked:</b>	
<b>Program Eligible:</b>		<b>District:</b>	
<b>Ineligible:</b>		<b>Datum:</b>	NAD83
<b>Program Area:</b>	SIS	<b>Method:</b>	CSUR
<b>Site Manager:</b>		<b>Lat DD:</b>	27
<b>Discharge Date:</b>	GENE CRUMP	<b>Lat MM:</b>	56
<b>Discharge Eligibil:</b>	(813)657-2487	<b>Lat SS:</b>	34
<b>Eligibility Progrm:</b>	3/25/2004	<b>Long DD:</b>	82
<b>Cleanup Status:</b>	3/25/2004	<b>Long MM:</b>	23
<b>Closure Type:</b>		<b>Long SS:</b>	51
<b>Closure Date:</b>			

**Site:** CSX TRANSPORTATION - TANKER SPILL  
0.3 MI W OF 34TH ST & ADAMO DR TAMPA FL

DWM CONTAM

<b>Program Area:</b>		<b>Method:</b>	
<b>Site ID:</b>	9806346	<b>Datum:</b>	
<b>District:</b>	SWD	<b>Related Party ID:</b>	
<b>Site Status:</b>		<b>Primary RP Role:</b>	
<b>Facility ID:</b>		<b>RP Begin Date:</b>	
<b>Section:</b>		<b>RP Address1:</b>	
<b>Township:</b>		<b>RP Address2:</b>	
<b>County:</b>	Hillsborough	<b>RP City:</b>	
<b>Range:</b>		<b>RP State:</b>	
<b>Facility Type:</b>		<b>RP Zip5:</b>	
<b>Rank:</b>		<b>RP Zip4:</b>	
<b>Operator:</b>		<b>RP Phone:</b>	
<b>Phone:</b>		<b>RP Extension:</b>	
<b>Name Changed:</b>		<b>Rp Bad Addr Ind:</b>	
<b>Addr Changed:</b>		<b>RP Name:</b>	
<b>Contact:</b>			
<b>Facility Type:</b>	Z - Other Regulated Facility		

**Program Details**

<b>Facility Status:</b>		<b>Staff Assigned:</b>	
<b>Offsite Contam:</b>		<b>Priority:</b>	
<b>Priority Score:</b>		<b>Score Effective Dt:</b>	
<b>Project Coordinato:</b>		<b>Score When Ranked:</b>	
<b>Program Eligible:</b>		<b>District:</b>	
<b>Ineligible:</b>		<b>Datum:</b>	-
<b>Program Area:</b>	PETROLEUM	<b>Method:</b>	-
<b>Site Manager:</b>	-	<b>Lat DD:</b>	-
<b>Discharge Date:</b>	08/13/1996	<b>Lat MM:</b>	-
<b>Discharge Eligibil:</b>	I	<b>Lat SS:</b>	-
<b>Eligibility Progrm:</b>	-	<b>Long DD:</b>	-
<b>Cleanup Status:</b>	CLOSED-STCM	<b>Long MM:</b>	-
<b>Closure Type:</b>	NREQ	<b>Long SS:</b>	-
<b>Closure Date:</b>	01/28/2004		

**Site:** INTERNATIONAL SHIP  
PENNY STREET TAMPA FL

DWM CONTAM

**Program Area:**  
**Site ID:** ERIC\_13968  
**District:** SWD  
**Site Status:**  
**Facility ID:**  
**Section:**  
**Township:**  
**County:** Hillsborough  
**Range:**  
**Facility Type:**  
**Rank:**  
**Operator:**  
**Phone:**  
**Name Changed:**  
**Addr Changed:**  
**Contact:**  
**Facility Type:** -

**Method:**  
**Datum:**  
**Related Party ID:**  
**Primary RP Role:**  
**RP Begin Date:**  
**RP Address1:**  
**RP Address2:**  
**RP City:**  
**RP State:**  
**RP Zip5:**  
**RP Zip4:**  
**RP Phone:**  
**RP Extension:**  
**Rp Bad Addr Ind:**  
**RP Name:**

**Program Details**

**Facility Status:**  
**Offsite Contam:**  
**Priority Score:**  
**Project Coordinato:**  
**Program Eligible:**  
**Ineligible:**  
**Program Area:** RESPONSPARTY  
**Site Manager:** Allison Amram  
**Discharge Date:** -  
**Discharge Eligibil:** -  
**Eligibility Progrm:** -  
**Cleanup Status:** Open-ERIC  
**Closure Type:** -  
**Closure Date:** -

**Staff Assigned:**  
**Priority:**  
**Score Effective Dt:**  
**Score When Ranked:**  
**District:**  
**Datum:** NAD83  
**Method:** -  
**Lat DD:** 27  
**Lat MM:** 57  
**Lat SS:**  
**Long DD:** 82  
**Long MM:** 26  
**Long SS:** 27.54

---

**Site:** CSX TRANSPORTATION INC-JACOBS TRUCK  
78TH ST TAMPA FL

DWM CONTAM

**Program Area:**  
**Site ID:** 9101415  
**District:** SWD  
**Site Status:**  
**Facility ID:**  
**Section:**  
**Township:**  
**County:** Hillsborough  
**Range:**  
**Facility Type:**  
**Rank:**  
**Operator:**  
**Phone:**  
**Name Changed:**  
**Addr Changed:**  
**Contact:**  
**Facility Type:** X - Contamination Site

**Method:**  
**Datum:**  
**Related Party ID:**  
**Primary RP Role:**  
**RP Begin Date:**  
**RP Address1:**  
**RP Address2:**  
**RP City:**  
**RP State:**  
**RP Zip5:**  
**RP Zip4:**  
**RP Phone:**  
**RP Extension:**  
**Rp Bad Addr Ind:**  
**RP Name:**

**Program Details**

**Facility Status:**  
**Offsite Contam:**  
**Priority Score:**  
**Project Coordinato:**  
**Program Eligible:**  
**Ineligible:**  
**Program Area:** PETROLEUM  
**Site Manager:** -  
**Discharge Date:** 03/27/1991

**Staff Assigned:**  
**Priority:**  
**Score Effective Dt:**  
**Score When Ranked:**  
**District:**  
**Datum:** 0  
**Method:** UNVR  
**Lat DD:** 27  
**Lat MM:** 57

**Discharge Eligibil:** E  
**Eligibility Progm:** ATRP  
**Cleanup Status:** CLOSED-STCM  
**Closure Type:** NFA  
**Closure Date:** 04/21/1995

**Lat SS:**  
**Long DD:** 82  
**Long MM:** 22  
**Long SS:** 8

---

**Site:** DALE PATTEN PLAZA-CROSSTOWN EXPRSSWY-FDOT  
78TH ST S TAMPA FL

DWM CONTAM

**Program Area:**  
**Site ID:** 8736812  
**District:** SWD  
**Site Status:**  
**Facility ID:**  
**Section:**  
**Township:**  
**County:** Hillsborough  
**Range:**  
**Facility Type:**  
**Rank:**  
**Operator:**  
**Phone:**  
**Name Changed:**  
**Addr Changed:**  
**Contact:**  
**Facility Type:** G - State Government

**Method:**  
**Datum:**  
**Related Party ID:**  
**Primary RP Role:**  
**RP Begin Date:**  
**RP Address1:**  
**RP Address2:**  
**RP City:**  
**RP State:**  
**RP Zip5:**  
**RP Zip4:**  
**RP Phone:**  
**RP Extension:**  
**Rp Bad Addr Ind:**  
**RP Name:**

**Program Details**

**Facility Status:**  
**Offsite Contam:**  
**Priority Score:**  
**Project Coordinato:**  
**Program Eligible:**  
**Ineligible:**  
**Program Area:** PETROLEUM  
**Site Manager:** -  
**Discharge Date:** 10/07/1999  
**Discharge Eligibil:** I  
**Eligibility Progm:** -  
**Cleanup Status:** CLOSED-STCM  
**Closure Type:** NFA  
**Closure Date:** 04/18/2001

**Staff Assigned:**  
**Priority:**  
**Score Effective Dt:**  
**Score When Ranked:**  
**District:**  
**Datum:** 0  
**Method:** UNVR  
**Lat DD:** 27  
**Lat MM:** 57  
**Lat SS:**  
**Long DD:** 82  
**Long MM:** 26  
**Long SS:** 16

---

**Site:** EASTERN OIL CO  
NE 19TH & GRANT ST TAMPA FL

DWM CONTAM

**Program Area:**  
**Site ID:** 8627988  
**District:** SWD  
**Site Status:**  
**Facility ID:**  
**Section:**  
**Township:**  
**County:** Hillsborough  
**Range:**  
**Facility Type:**  
**Rank:**  
**Operator:**  
**Phone:**  
**Name Changed:**  
**Addr Changed:**  
**Contact:**  
**Facility Type:** A - Retail Station

**Method:**  
**Datum:**  
**Related Party ID:**  
**Primary RP Role:**  
**RP Begin Date:**  
**RP Address1:**  
**RP Address2:**  
**RP City:**  
**RP State:**  
**RP Zip5:**  
**RP Zip4:**  
**RP Phone:**  
**RP Extension:**  
**Rp Bad Addr Ind:**  
**RP Name:**

**Program Details**



**Facility Status:**  
**Offsite Contam:**  
**Priority Score:**  
**Project Coordinato:**  
**Program Eligible:**  
**Ineligible:**  
**Program Area:** PETROLEUM  
**Site Manager:** -  
**Discharge Date:** 08/01/1991  
**Discharge Eligibil:** E  
**Eligibility Progrm:** ATRP  
**Cleanup Status:** CLOSED-STCM  
**Closure Type:** NFA  
**Closure Date:** 12/09/1994

**Staff Assigned:**  
**Priority:**  
**Score Effective Dt:**  
**Score When Ranked:**  
**District:**  
**Datum:** 0  
**Method:** UNVR  
**Lat DD:** 27  
**Lat MM:** 56  
**Lat SS:**  
**Long DD:** 82  
**Long MM:** 27  
**Long SS:** 17

**Site:** CITY OF TAMPA REGIONAL ROYAL STREET PARKING LOT  
 N TAMPA ST TAMPA FL

DWM CONTAM

**Program Area:**  
**Site ID:** 9100014  
**District:** SWD  
**Site Status:**  
**Facility ID:**  
**Section:**  
**Township:**  
**County:** Hillsborough  
**Range:**  
**Facility Type:**  
**Rank:**  
**Operator:**  
**Phone:**  
**Name Changed:**  
**Addr Changed:**  
**Contact:**  
**Facility Type:** H - Local Government

**Method:**  
**Datum:**  
**Related Party ID:**  
**Primary RP Role:**  
**RP Begin Date:**  
**RP Address1:**  
**RP Address2:**  
**RP City:**  
**RP State:**  
**RP Zip5:**  
**RP Zip4:**  
**RP Phone:**  
**RP Extension:**  
**Rp Bad Addr Ind:**  
**RP Name:**

**Program Details**

**Facility Status:**  
**Offsite Contam:**  
**Priority Score:**  
**Project Coordinato:**  
**Program Eligible:**  
**Ineligible:**  
**Program Area:** PETROLEUM  
**Site Manager:** -  
**Discharge Date:** 09/29/1987  
**Discharge Eligibil:** E  
**Eligibility Progrm:** EDI  
**Cleanup Status:** CLOSED-STCM  
**Closure Type:** NREQ  
**Closure Date:** 08/26/2010

**Staff Assigned:**  
**Priority:**  
**Score Effective Dt:**  
**Score When Ranked:**  
**District:**  
**Datum:** 0  
**Method:** -  
**Lat DD:** -  
**Lat MM:** -  
**Lat SS:**  
**Long DD:** -  
**Long MM:** -  
**Long SS:** -

**Site:** CAUSEWAY BLVD IN THE PORT OF TAMPA TAMPA FL

ERNS

**NRC Report No:** 480729  
**Type of Incident:** FIXED  
**Incident Cause:** UNKNOWN  
**Incident Date:** 4/18/1999 1:00:00 AM  
**Incident Location:**  
**Incident Dtg:** DISCOVERED  
**Distance from City:**  
**Distance Units:**  
**Direction from City:**  
**Location County:** HILLSBOROUGH  
**Potential Flag:**  
**Year:** Year 1999 Reports

**Latitude Degrees:**  
**Latitude Minutes:**  
**Latitude Seconds:**  
**Longitude Degrees:**  
**Longitude Minutes:**  
**Longitude Seconds:**  
**Lat Quad:**  
**Long Quad:**  
**Location Section:**  
**Location Township:**  
**Location Range:**

**Description of Incident:** CALLER SAYS THERE IS A LARGE AMOUNT OF DUST COMING FROM THE LOADING FACILITY

**Material Spill Information**

<b>Chris Code:</b>	NCC	<b>Unit of Measure:</b>	UNKNOWN AMOUNT
<b>CAS No:</b>		<b>If Reached Water:</b>	YES
<b>UN No:</b>		<b>Amount in Water:</b>	0
<b>Name of Material:</b>	DUST FROM THE PRODUCT BEING LOADED	<b>Unit Reach Water:</b>	UNKNOWN AMOUNT
<b>Amount of Material:</b>	0		

**Calls Information**

<b>Date Time Received:</b>	4/18/1999 8:07:59 AM	<b>Responsible City:</b>	TAMPA
<b>Date Time Complete:</b>	4/18/1999 8:12:58 AM	<b>Responsible State:</b>	FL
<b>Call Type:</b>	INC	<b>Responsible Zip:</b>	
<b>Resp Company:</b>	CSX RAILROAD	<b>Source:</b>	UNAVAILABLE
<b>Resp Org Type:</b>	PRIVATE ENTERPRISE		

**Incident Information**

<b>Tank ID:</b>		<b>Building ID:</b>	
<b>Tank Regulated:</b>	U	<b>Location Area ID:</b>	
<b>Tank Regulated By:</b>		<b>Location Block ID:</b>	
<b>Capacity of Tank:</b>		<b>OCSG No:</b>	
<b>Capacity Tank Units:</b>		<b>OCSF No:</b>	
<b>Description of Tank:</b>		<b>State Lease No:</b>	
<b>Actual Amount:</b>		<b>Pier Dock No:</b>	
<b>Actual Amount Units:</b>		<b>Berth Slip No:</b>	
<b>Tank Above Ground:</b>	ABOVE	<b>Brake Failure:</b>	N
<b>NPDES:</b>		<b>Airbag Deployed:</b>	
<b>NPDES Compliance:</b>	U	<b>Transport Contain:</b>	U
<b>Init Contin Rel No:</b>		<b>Location Subdiv:</b>	
<b>Contin Rel Permit:</b>		<b>Platform Rig Name:</b>	
<b>Contin Release Type:</b>		<b>Platform Letter:</b>	
<b>Aircraft ID:</b>		<b>Allision:</b>	N
<b>Aircraft Runway No:</b>		<b>Type of Structure:</b>	
<b>Aircraft Spot No:</b>		<b>Structure Name:</b>	
<b>Aircraft Type:</b>	UNKNOWN	<b>Structure Oper:</b>	Y
<b>Aircraft Model:</b>		<b>Transit Bus Flag:</b>	
<b>Aircraft Fuel Cap:</b>		<b>Date Time Norm Serv:</b>	
<b>Aircraft Fuel Cap U:</b>		<b>Serv Disrupt Time:</b>	
<b>Aircraft Fuel on Brd:</b>		<b>Serv Disrupt Units:</b>	
<b>Aircraft Fuel OB U:</b>		<b>CR Begin Date:</b>	
<b>Aircraft Hanger:</b>		<b>CR End Date:</b>	
<b>Road Mile Marker:</b>		<b>CR Change Date:</b>	
<b>Power Gen Facility:</b>	U	<b>FBI Contact:</b>	
<b>Generating Capacity:</b>		<b>FBI Contact Dt Tm:</b>	
<b>Type of Fixed Obj:</b>	UNKNOWN	<b>Passenger Handling:</b>	
<b>Type of Fuel:</b>		<b>Passenger Route:</b>	XXX
<b>DOT Crossing No:</b>		<b>Passenger Delay:</b>	XXX
<b>DOT Regulated:</b>	U	<b>Sub Part C Test Req:</b>	XXX
<b>Pipeline Type:</b>	UNKNOWN	<b>Conductor Test:</b>	
<b>Pipeline Abv Ground:</b>	ABOVE	<b>Engineer Test:</b>	
<b>Pipeline Covered:</b>	U	<b>Trainman Test:</b>	
<b>Exposed Underwater:</b>	U	<b>Yard Foreman Test:</b>	
<b>Railroad Hotline:</b>	No	<b>RCL Operator Test:</b>	
<b>Railroad Milepost:</b>	UNKNOWN	<b>Brakeman Test:</b>	
<b>Grade Crossing:</b>	N	<b>Train Dispat Test:</b>	
<b>Crossing Device Ty:</b>		<b>Signalman Test:</b>	
<b>Ty Vehicle Involved:</b>	UNKNOWN	<b>Oth Employee Test:</b>	
<b>Device Operational:</b>	Y	<b>Unknown Test:</b>	

**Incident Details Information**

<b>Release Secured:</b>	U	<b>State Agen Report No:</b>	
<b>Release Rate:</b>		<b>State Agen on Scene:</b>	
<b>Release Rate Unit:</b>		<b>State Agen Notified:</b>	

**Release Rate Rate:**  
**Est Duration of Rel:**  
**Desc Remedial Act:** NONE  
**Fire Involved:** N  
**Fire Extinguished:** U  
**Any Evacuations:** N  
**No Evacuated:**  
**Who Evacuated:**  
**Radius of Evacu:**  
**Any Injuries:** U  
**No. Injured:**  
**No. Hospitalized:**  
**No. Fatalities:**  
**Any Fatalities:** U  
**Any Damages:** N  
**Damage Amount:**  
**Air Corridor Closed:** N  
**Air Corridor Desc:**  
**Air Closure Time:**  
**Waterway Closed:** N  
**Waterway Desc:**  
**Waterway Close Time:**  
**Road Closed:** N  
**Road Desc:**  
**Road Closure Time:**  
**Road Closure Units:**  
**Closure Direction:**  
**Major Artery:** No  
**Track Closed:** N  
**Track Desc:**  
**Track Closure Time:**  
**Track Closure Units:**  
**Track Close Dir:**  
**Media Interest:**  
**Medium Desc:** WATER  
**Add Medium Info:** TAMPA BAY

**Fed Agency Notified:**  
**Oth Agency Notified:**  
**Body of Water:**  
**Tributary of:**  
**Near River Mile Make:**  
**Near River Mile Mark:**  
**Offshore:** N  
**Weather Conditions:**  
**Air Temperature:**  
**Wind Direction:**  
**Wind Speed:**  
**Wind Speed Unit:**  
**Water Supp Contam:** U  
**Water Temperature:**  
**Wave Condition:**  
**Current Speed:**  
**Current Direction:**  
**Current Speed Unit:**  
**EMPL Fatality:**  
**Pass Fatality:**  
**Community Impact:** N  
**Passengers Transfer:** UNK  
**Passenger Injuries:**  
**Employee Injuries:**  
**Occupant Fatality:**  
**Sheen Size:**  
**Sheen Size Units:**  
**Sheen Size Length:**  
**Sheen Size Length U:**  
**Sheen Size Width:**  
**Sheen Size Width U:**  
**Sheen Color:**  
**Dir of Sheen Travel:**  
**Sheen Odor Desc:**  
**Duration Unit:**  
**Additional Info:** WX: WIND: SW LIGHT / TEMP: 75F

**Site:**  
 ADAMO RD TAMPA FL

ERNS

**NRC Report No:** 482195  
**Type of Incident:** RAILROAD  
**Incident Cause:** OPERATOR ERROR  
**Incident Date:** 4/30/1999 4:00:00 PM  
**Incident Location:**  
**Incident Dtg:** OCCURRED  
**Distance from City:**  
**Distance Units:**  
**Direction from City:**  
**Location County:** HILLSBOROUGH  
**Potential Flag:**  
**Year:** Year 1999 Reports  
**Description of Incident:** SPILL OVER FROM TRANSFER PROCESS ON RAILCAR / WAS A SINGLE CAR

**Latitude Degrees:**  
**Latitude Minutes:**  
**Latitude Seconds:**  
**Longitude Degrees:**  
**Longitude Minutes:**  
**Longitude Seconds:**  
**Lat Quad:**  
**Long Quad:**  
**Location Section:**  
**Location Township:**  
**Location Range:**

**Material Spill Information**

**Chris Code:** SFA  
**CAS No:**  
**UN No:**  
**Name of Material:** SULFURIC ACID  
**Amount of Material:** 1  
**Unit of Measure:** GALLON(S)  
**If Reached Water:** YES  
**Amount in Water:** 0  
**Unit Reach Water:** NONE

**Calls Information**

**Date Time Received:** 4/30/1999 5:00:28 PM  
**Date Time Complete:** 4/30/1999 5:07:13 PM  
**Call Type:** INC  
**Resp Company:** CSX  
**Responsible City:** TAMPA  
**Responsible State:** FL  
**Responsible Zip:**  
**Source:** UNAVAILABLE

Resp Org Type: PRIVATE ENTERPRISE

Incident Information

<b>Tank ID:</b>		<b>Building ID:</b>	
<b>Tank Regulated:</b>	U	<b>Location Area ID:</b>	
<b>Tank Regulated By:</b>		<b>Location Block ID:</b>	
<b>Capacity of Tank:</b>		<b>OCSG No:</b>	
<b>Capacity Tank Units:</b>		<b>OOSP No:</b>	
<b>Description of Tank:</b>		<b>State Lease No:</b>	
<b>Actual Amount:</b>		<b>Pier Dock No:</b>	
<b>Actual Amount Units:</b>		<b>Berth Slip No:</b>	
<b>Tank Above Ground:</b>	ABOVE	<b>Brake Failure:</b>	N
<b>NPDES:</b>		<b>Airbag Deployed:</b>	
<b>NPDES Compliance:</b>	U	<b>Transport Contain:</b>	U
<b>Init Contin Rel No:</b>		<b>Location Subdiv:</b>	
<b>Contin Rel Permit:</b>		<b>Platform Rig Name:</b>	
<b>Contin Release Type:</b>		<b>Platform Letter:</b>	
<b>Aircraft ID:</b>		<b>Allision:</b>	N
<b>Aircraft Runway No:</b>		<b>Type of Structure:</b>	
<b>Aircraft Spot No:</b>		<b>Structure Name:</b>	
<b>Aircraft Type:</b>	UNKNOWN	<b>Structure Oper:</b>	Y
<b>Aircraft Model:</b>		<b>Transit Bus Flag:</b>	
<b>Aircraft Fuel Cap:</b>		<b>Date Time Norm Serv:</b>	
<b>Aircraft Fuel Cap U:</b>		<b>Serv Disrupt Time:</b>	
<b>Aircraft Fuel on Brd U:</b>		<b>Serv Disrupt Units:</b>	
<b>Aircraft Fuel OB U:</b>		<b>CR Begin Date:</b>	
<b>Aircraft Hanger:</b>		<b>CR End Date:</b>	
<b>Road Mile Marker:</b>		<b>CR Change Date:</b>	
<b>Power Gen Facility:</b>	U	<b>FBI Contact:</b>	
<b>Generating Capacity:</b>		<b>FBI Contact Dt Tm:</b>	
<b>Type of Fixed Obj:</b>	UNKNOWN	<b>Passenger Handling:</b>	
<b>Type of Fuel:</b>		<b>Passenger Route:</b>	XXX
<b>DOT Crossing No:</b>		<b>Passenger Delay:</b>	XXX
<b>DOT Regulated:</b>	U	<b>Sub Part C Test Req:</b>	XXX
<b>Pipeline Type:</b>	UNKNOWN	<b>Conductor Test:</b>	
<b>Pipeline Abv Ground:</b>	ABOVE	<b>Engineer Test:</b>	
<b>Pipeline Covered:</b>	U	<b>Trainman Test:</b>	
<b>Exposed Underwater:</b>	U	<b>Yard Foreman Test:</b>	
<b>Railroad Hotline:</b>	No	<b>RCL Operator Test:</b>	
<b>Railroad Milepost:</b>	UNK	<b>Brakeman Test:</b>	
<b>Grade Crossing:</b>	N	<b>Train Dispat Test:</b>	
<b>Crossing Device Ty:</b>		<b>Signalman Test:</b>	
<b>Ty Vehicle Involved:</b>	UNKNOWN	<b>Oth Employee Test:</b>	
<b>Device Operational:</b>	Y	<b>Unknown Test:</b>	

Incident Details Information

<b>Release Secured:</b>	U	<b>State Agen Report No:</b>	
<b>Release Rate:</b>		<b>State Agen on Scene:</b>	
<b>Release Rate Unit:</b>		<b>State Agen Notified:</b>	
<b>Release Rate Rate:</b>		<b>Fed Agency Notified:</b>	
<b>Est Duration of Rel:</b>		<b>Oth Agency Notified:</b>	
<b>Desc Remedial Act:</b>	NO CLEAN UP NECESSARY	<b>Body of Water:</b>	
<b>Fire Involved:</b>	N	<b>Tributary of:</b>	
<b>Fire Extinguished:</b>	U	<b>Near River Mile Make:</b>	
<b>Any Evacuations:</b>	N	<b>Near River Mile Mark:</b>	
<b>No Evacuated:</b>		<b>Offshore:</b>	N
<b>Who Evacuated:</b>		<b>Weather Conditions:</b>	
<b>Radius of Evacu:</b>		<b>Air Temperature:</b>	
<b>Any Injuries:</b>	Y	<b>Wind Direction:</b>	
<b>No. Injured:</b>	1	<b>Wind Speed:</b>	
<b>No. Hospitalized:</b>		<b>Wind Speed Unit:</b>	
<b>No. Fatalities:</b>		<b>Water Supp Contam:</b>	U
<b>Any Fatalities:</b>	U	<b>Water Temperature:</b>	
<b>Any Damages:</b>	N	<b>Wave Condition:</b>	
<b>Damage Amount:</b>		<b>Current Speed:</b>	
<b>Air Corridor Closed:</b>	N	<b>Current Direction:</b>	
<b>Air Corridor Desc:</b>		<b>Current Speed Unit:</b>	

<b>Air Closure Time:</b>		<b>EMPL Fatality:</b>	
<b>Waterway Closed:</b>	N	<b>Pass Fatality:</b>	
<b>Waterway Desc:</b>		<b>Community Impact:</b>	N
<b>Waterway Close Time:</b>		<b>Passengers Transfer:</b>	UNK
<b>Road Closed:</b>	N	<b>Passenger Injuries:</b>	
<b>Road Desc:</b>		<b>Employee Injuries:</b>	
<b>Road Closure Time:</b>		<b>Occupant Fatality:</b>	
<b>Road Closure Units:</b>		<b>Sheen Size:</b>	
<b>Closure Direction:</b>		<b>Sheen Size Units:</b>	
<b>Major Artery:</b>	No	<b>Sheen Size Length:</b>	
<b>Track Closed:</b>	N	<b>Sheen Size Length U:</b>	
<b>Track Desc:</b>		<b>Sheen Size Width:</b>	
<b>Track Closure Time:</b>		<b>Sheen Size Width U:</b>	
<b>Track Closure Units:</b>		<b>Sheen Color:</b>	
<b>Track Close Dir:</b>		<b>Dir of Sheen Travel:</b>	
<b>Media Interest:</b>		<b>Sheen Odor Desc:</b>	
<b>Medium Desc:</b>	LAND	<b>Duration Unit:</b>	
<b>Addl Medium Info:</b>	SOIL	<b>Additional Info:</b>	MINOR INJURY TO EMPLOYEE WHEN MATERIAL FELL ON HIM

**Site:** I-75 NORTH & I-275 AT THE BRIDGE, OVER THE HILLSBOROUGH RIV TAMPA FL ERNS

<b>NRC Report No:</b>	37800	<b>Latitude Degrees:</b>	
<b>Type of Incident:</b>	MOBILE	<b>Latitude Minutes:</b>	
<b>Incident Cause:</b>	TRANSPORT ACCIDENT	<b>Latitude Seconds:</b>	
<b>Incident Date:</b>	8/31/1990 4:00:00 AM	<b>Longitude Degrees:</b>	
<b>Incident Location:</b>		<b>Longitude Minutes:</b>	
<b>Incident Dtg:</b>	OCCURRED	<b>Longitude Seconds:</b>	
<b>Distance from City:</b>		<b>Lat Quad:</b>	
<b>Distance Units:</b>		<b>Long Quad:</b>	
<b>Direction from City:</b>		<b>Location Section:</b>	
<b>Location County:</b>	HILLSBOROUGH	<b>Location Township:</b>	
<b>Potential Flag:</b>		<b>Location Range:</b>	
<b>Year:</b>	Year 1990 Reports		
<b>Description of Incident:</b>	SEMI-TRUCK FUEL TANK / TRUCK WENT OFF ROAD, OVER GUARDRAIL, ANDRUPTURED ITS FUEL TANK. FUEL LEAKED INTO THE HILLSBOROUGH RIVER.		

**Material Spill Information**

<b>Chris Code:</b>	OTW	<b>Unit of Measure:</b>	UNKNOWN AMOUNT
<b>CAS No:</b>		<b>If Reached Water:</b>	YES
<b>UN No:</b>		<b>Amount in Water:</b>	0
<b>Name of Material:</b>	OIL, FUEL: NO. 2	<b>Unit Reach Water:</b>	UNKNOWN AMOUNT
<b>Amount of Material:</b>	0		

**Calls Information**

<b>Date Time Received:</b>	8/31/1990 5:27:51 PM	<b>Responsible City:</b>	DALLAS
<b>Date Time Complete:</b>	8/31/1990 5:48:43 PM	<b>Responsible State:</b>	TX
<b>Call Type:</b>	INC	<b>Responsible Zip:</b>	75207
<b>Resp Company:</b>	SSE TRANSPORTATION CO	<b>Source:</b>	UNAVAILABLE
<b>Resp Org Type:</b>	PRIVATE ENTERPRISE		

**Incident Information**

<b>Tank ID:</b>		<b>Building ID:</b>	
<b>Tank Regulated:</b>	U	<b>Location Area ID:</b>	
<b>Tank Regulated By:</b>		<b>Location Block ID:</b>	
<b>Capacity of Tank:</b>		<b>OCSG No:</b>	
<b>Capacity Tank Units:</b>		<b>OCSF No:</b>	
<b>Description of Tank:</b>		<b>State Lease No:</b>	
<b>Actual Amount:</b>		<b>Pier Dock No:</b>	
<b>Actual Amount Units:</b>		<b>Berth Slip No:</b>	
<b>Tank Above Ground:</b>	ABOVE	<b>Brake Failure:</b>	N
<b>NPDES:</b>		<b>Airbag Deployed:</b>	
<b>NPDES Compliance:</b>	U	<b>Transport Contain:</b>	U
<b>Init Contin Rel No:</b>		<b>Location Subdiv:</b>	

**Contin Rel Permit:**  
**Contin Release Type:**  
**Aircraft ID:**  
**Aircraft Runway No:**  
**Aircraft Spot No:**  
**Aircraft Type:** UNKNOWN  
**Aircraft Model:**  
**Aircraft Fuel Cap:**  
**Aircraft Fuel Cap U:**  
**Aircraft Fuel on Brd:**  
**Aircraft Fuel OB U:**  
**Aircraft Hanger:**  
**Road Mile Marker:**  
**Power Gen Facility:** U  
**Generating Capacity:**  
**Type of Fixed Obj:** UNKNOWN  
**Type of Fuel:**  
**DOT Crossing No:**  
**DOT Regulated:** U  
**Pipeline Type:** UNKNOWN  
**Pipeline Abv Ground:** ABOVE  
**Pipeline Covered:** U  
**Exposed Underwater:** U  
**Railroad Hotline:** No  
**Railroad Milepost:** UNKNOWN  
**Grade Crossing:** N  
**Crossing Device Ty:**  
**Ty Vehicle Involved:** UNKNOWN  
**Device Operational:** Y

**Platform Rig Name:**  
**Platform Letter:**  
**Allision:** N  
**Type of Structure:**  
**Structure Name:**  
**Structure Oper:** Y  
**Transit Bus Flag:**  
**Date Time Norm Serv:**  
**Serv Disrupt Time:**  
**Serv Disrupt Units:**  
**CR Begin Date:**  
**CR End Date:**  
**CR Change Date:**  
**FBI Contact:**  
**FBI Contact Dt Tm:**  
**Passenger Handling:**  
**Passenger Route:** XXX  
**Passenger Delay:** XXX  
**Sub Part C Test Req:** XXX  
**Conductor Test:**  
**Engineer Test:**  
**Trainman Test:**  
**Yard Foreman Test:**  
**RCL Operator Test:**  
**Brakeman Test:**  
**Train Dispat Test:**  
**Signalman Test:**  
**Oth Employee Test:**  
**Unknown Test:**

**Incident Details Information**

**Release Secured:** U  
**Release Rate:**  
**Release Rate Unit:**  
**Release Rate Rate:**  
**Est Duration of Rel:**  
**Desc Remedial Act:** CALLER DIDN'T HAVE INFO ON CLEANUPS.  
**Fire Involved:** N  
**Fire Extinguished:** U  
**Any Evacuations:** N  
**No Evacuated:**  
**Who Evacuated:**  
**Radius of Evacu:**  
**Any Injuries:** U  
**No. Injured:**  
**No. Hospitalized:**  
**No. Fatalities:**  
**Any Fatalities:** U  
**Any Damages:** N  
**Damage Amount:**  
**Air Corridor Closed:** N  
**Air Corridor Desc:**  
**Air Closure Time:**  
**Waterway Closed:** N  
**Waterway Desc:**  
**Waterway Close Time:**  
**Road Closed:** N  
**Road Desc:**  
**Road Closure Time:**  
**Road Closure Units:**  
**Closure Direction:**  
**Major Artery:** No  
**Track Closed:** N  
**Track Desc:**  
**Track Closure Time:**  
**Track Closure Units:**  
**Track Close Dir:**  
**Media Interest:**  
**Medium Desc:** WATER

**State Agen Report No:**  
**State Agen on Scene:**  
**State Agen Notified:**  
**Fed Agency Notified:**  
**Oth Agency Notified:**  
**Body of Water:**  
**Tributary of:**  
**Near River Mile Make:**  
**Near River Mile Mark:**  
**Offshore:** N  
**Weather Conditions:**  
**Air Temperature:**  
**Wind Direction:**  
**Wind Speed:**  
**Wind Speed Unit:**  
**Water Supp Contam:** U  
**Water Temperature:**  
**Wave Condition:**  
**Current Speed:**  
**Current Direction:**  
**Current Speed Unit:**  
**EMPL Fatality:**  
**Pass Fatality:**  
**Community Impact:** N  
**Passengers Transfer:** UNK  
**Passenger Injuries:**  
**Employee Injuries:**  
**Occupant Fatality:**  
**Sheen Size:**  
**Sheen Size Units:**  
**Sheen Size Length:**  
**Sheen Size Length U:**  
**Sheen Size Width:**  
**Sheen Size Width U:**  
**Sheen Color:**  
**Dir of Sheen Travel:**  
**Sheen Odor Desc:**  
**Duration Unit:**

Add Medium Info: HILLSBOROUGH RIVER

Additional Info: NONE

Site: N. JEFFERSON ST E. JACKSON ST TAMPA FL

ERNS

<b>NRC Report No:</b>	1068755	<b>Latitude Degrees:</b>	
<b>Type of Incident:</b>	MOBILE	<b>Latitude Minutes:</b>	
<b>Incident Cause:</b>	OTHER	<b>Latitude Seconds:</b>	
<b>Incident Date:</b>	12/17/2013 10:31:00 AM	<b>Longitude Degrees:</b>	
<b>Incident Location:</b>		<b>Longitude Minutes:</b>	
<b>Incident Dtg:</b>	DISCOVERED	<b>Longitude Seconds:</b>	
<b>Distance from City:</b>		<b>Lat Quad:</b>	
<b>Distance Units:</b>		<b>Long Quad:</b>	
<b>Direction from City:</b>		<b>Location Section:</b>	
<b>Location County:</b>	HILLSBOROUGH	<b>Location Township:</b>	
<b>Potential Flag:</b>	No	<b>Location Range:</b>	
<b>Year:</b>	Year 2013 Reports		
<b>Description of Incident:</b>	CALLER STATED THAT THERE WAS A VEHICLE ACCIDENT THAT RESULTED IN A DISCHARGE OF 25 GALLONS OF DIESEL FUEL FROM THE BOX TRUCK AND 15 GALLONS OF DIESEL FUEL WENT INTO THE STORM DRAIN.		

**Material Spill Information**

<b>Chris Code:</b>	ODS	<b>Unit of Measure:</b>	GALLON(S)
<b>CAS No:</b>	000000-00-0	<b>If Reached Water:</b>	YES
<b>UN No:</b>		<b>Amount in Water:</b>	15
<b>Name of Material:</b>	OIL: DIESEL	<b>Unit Reach Water:</b>	GALLON(S)
<b>Amount of Material:</b>	25		

**Calls Information**

<b>Date Time Received:</b>	12/17/2013 10:43:59 AM	<b>Responsible City:</b>	
<b>Date Time Complete:</b>	12/17/2013 10:48:46 AM	<b>Responsible State:</b>	XX
<b>Call Type:</b>	INC	<b>Responsible Zip:</b>	
<b>Resp Company:</b>		<b>Source:</b>	TELEPHONE
<b>Resp Org Type:</b>	UNKNOWN		

**Incident Information**

<b>Tank ID:</b>		<b>Building ID:</b>	
<b>Tank Regulated:</b>	U	<b>Location Area ID:</b>	
<b>Tank Regulated By:</b>		<b>Location Block ID:</b>	
<b>Capacity of Tank:</b>		<b>OCSG No:</b>	
<b>Capacity Tank Units:</b>		<b>OCSF No:</b>	
<b>Description of Tank:</b>		<b>State Lease No:</b>	
<b>Actual Amount:</b>		<b>Pier Dock No:</b>	
<b>Actual Amount Units:</b>		<b>Berth Slip No:</b>	
<b>Tank Above Ground:</b>	ABOVE	<b>Brake Failure:</b>	U
<b>NPDES:</b>		<b>Airbag Deployed:</b>	U
<b>NPDES Compliance:</b>	U	<b>Transport Contain:</b>	U
<b>Init Contin Rel No:</b>		<b>Location Subdiv:</b>	
<b>Contin Rel Permit:</b>		<b>Platform Rig Name:</b>	
<b>Contin Release Type:</b>		<b>Platform Letter:</b>	
<b>Aircraft ID:</b>		<b>Allision:</b>	U
<b>Aircraft Runway No:</b>		<b>Type of Structure:</b>	
<b>Aircraft Spot No:</b>		<b>Structure Name:</b>	
<b>Aircraft Type:</b>		<b>Structure Oper:</b>	U
<b>Aircraft Model:</b>		<b>Transit Bus Flag:</b>	
<b>Aircraft Fuel Cap:</b>		<b>Date Time Norm Serv:</b>	
<b>Aircraft Fuel Cap U:</b>		<b>Serv Disrupt Time:</b>	
<b>Aircraft Fuel on Brd:</b>		<b>Serv Disrupt Units:</b>	
<b>Aircraft Fuel OB U:</b>		<b>CR Begin Date:</b>	
<b>Aircraft Hanger:</b>		<b>CR End Date:</b>	
<b>Road Mile Marker:</b>		<b>CR Change Date:</b>	
<b>Power Gen Facility:</b>	U	<b>FBI Contact:</b>	
<b>Generating Capacity:</b>		<b>FBI Contact Dt Tm:</b>	
<b>Type of Fixed Obj:</b>		<b>Passenger Handling:</b>	
<b>Type of Fuel:</b>		<b>Passenger Route:</b>	XXX

DOT Crossing No:  
DOT Regulated: U  
Pipeline Type:  
Pipeline Abv Ground: ABOVE  
Pipeline Covered: U  
Exposed Underwater: N  
Railroad Hotline:  
Railroad Milepost:  
Grade Crossing: U  
Crossing Device Ty:  
Ty Vehicle Involved:  
Device Operational: U

Passenger Delay: XXX  
Sub Part C Test Req: XXX  
Conductor Test:  
Engineer Test:  
Trainman Test:  
Yard Foreman Test:  
RCL Operator Test:  
Brakeman Test:  
Train Dispat Test:  
Signalman Test:  
Oth Employee Test:  
Unknown Test:

**Incident Details Information**

Release Secured: Y  
Release Rate:  
Release Rate Unit:  
Release Rate Rate:  
Est Duration of Rel:  
Desc Remedial Act: 3 YARDS OF SAND WAS DELIVERED BY PUBLIC WORKS.  
Fire Involved: N  
Fire Extinguished: U  
Any Evacuations: N  
No Evacuated:  
Who Evacuated:  
Radius of Evacu: Y  
Any Injuries: 1  
No. Injured: 1  
No. Hospitalized: 1  
No. Fatalities:  
Any Fatalities: N  
Any Damages: N  
Damage Amount:  
Air Corridor Closed: N  
Air Corridor Desc:  
Air Closure Time:  
Waterway Closed: N  
Waterway Desc:  
Waterway Close Time:  
Road Closed: U  
Road Desc:  
Road Closure Time:  
Road Closure Units:  
Closure Direction:  
Major Artery: No  
Track Closed: N  
Track Desc:  
Track Closure Time:  
Track Closure Units:  
Track Close Dir:  
Media Interest: UNKNOWN  
Medium Desc: WATER  
Addl Medium Info: STORM DRAIN

State Agen Report No: 69527  
State Agen on Scene: FD, STORM WATER DEPT, PUBLIC WORKS, PD  
State Agen Notified: FD, WARNING POINT, TAMPA POLICE  
Fed Agency Notified: USCG  
Oth Agency Notified:  
Body of Water: STORM DRAIN  
Tributary of:  
Near River Mile Make:  
Near River Mile Mark:  
Offshore: N  
Weather Conditions: UNKNOWN  
Air Temperature:  
Wind Direction: NE  
Wind Speed: 5  
Wind Speed Unit: MPH  
Water Supp Contam: U  
Water Temperature:  
Wave Condition:  
Current Speed:  
Current Direction:  
Current Speed Unit:  
EMPL Fatality:  
Pass Fatality:  
Community Impact:  
Passengers Transfer: NO  
Passenger Injuries:  
Employee Injuries:  
Occupant Fatality:  
Sheen Size:  
Sheen Size Units:  
Sheen Size Length:  
Sheen Size Length U:  
Sheen Size Width:  
Sheen Size Width U:  
Sheen Color:  
Dir of Sheen Travel:  
Sheen Odor Desc:  
Duration Unit:  
Additional Info:

**Site:**  
N FLORIDA AVENUE TAMPA FL

HMIRS

**Incident County:** HILLSBOROUGH

**HMIR Incident Reports**

Report No: I-1998070794  
Report Type: A hazardous material incident  
Date of Incident: 1998-06-05  
Time of Incident: 1710

Fed DOT Agency Nm:  
Fed DOT Report No:  
Report Submit Src: Paper  
Inc Multiple Rows: No



**Haz Class Code:**  
**Hazardous Class:** 3  
**Commodity Short Nm:** GASOLINE INCLUDES GASOLI  
**Commodity Long Nm:** GASOLINE INCLUDES GASOLINE MIXED WITH ETHYL ALCOHOL, WITH NOT MORE THAN 10% ALCOHOL

**Trade Name:** UNLEADED GASOLINE  
**ID No:** UN1203  
**Haz Waste Ind:** No  
**Haz Waste EPA No:**  
**HMIS Tox Inhalation?:** No  
**TIH Hazard Zone:**  
**Qty Released:** 10  
**Unit of Measure:** Liquid - Gallon  
**What Failed:** 125; 135  
**What Failed Desc:** Hose; Loading or Unloading Lines  
**How Failed Code:** ;  
**How Failed Desc:** ;  
**Failure Cause Code:** 526;  
**Failure Cause Desc:** Loose Closure, Component, or Device;  
**Ident. Markings:**  
**Cont1 Pkging Type:**  
**Cont1 Const Mat:**  
**Cont1 Head Type:**  
**Cont1 Pkg Capacity:** 9400  
**C1 Capacity UOM:** LGA  
**Cont1 Pkg Amt:** 0  
**C1 Pkg Amt UOM:**  
**Cont1 Pkg No:** 1  
**C1 Pkg NO Failed:** 1  
**Cont1 Pkg Mnfctr:** HEIL COMPANY  
**Cont1 Pkg Mnfc Dt:** 0-00-00 00:00:00  
**Cont1 Pkg Serial NO:** 1HLA3A7B4T  
**C1 Pkg Last Test Dt:** 1997-09-01 00:00:00  
**C1 Test Const Mat:**  
**C1 Pkg Dsign Pres.:** 0  
**C1 Dsign Press UOM:**  
**C1 Pkg Shell Thick:** 0  
**C1 Shell Thick UOM:**  
**C1 Head Thickness:** 0  
**C1 Head Thick UOM:**  
**C1 Pkg Srvc Pres.:** 0  
**C1 Srvc Press UOM:**  
**C1 Valve/Device Fail?:** No  
**C1 Device Type:**  
**C1 Device Mnfctr:**  
**C1 Device Model:**  
**NRC No:**

**RAM Pkg Category:**  
**RAM Pkg Cert.:** FALSE  
**RAM Pkg Cert. NBR:**  
**RAM Nuclide S:**  
**RAM Transport Index:**  
**RAM UOM:**  
**RAM Activity Rpted:** 0  
**RAM UOM Rpted:**  
**RAM Activity:** 0  
**RAM Activity UOM:**  
**RAM Mat Safety:**  
**Spillage Result:** Yes  
**Fire Result:** No  
**Explosion Result:** No  
**Water Sewer Result:** No  
**Gas Dispersion:** No  
**Environment Damage:** No  
**No Release Result:** No  
**Fire EMS Report:** No  
**Fire EMS EMS Report:**  
**Police Report:** No  
**Police Report No:**

**Inc Non US State:**  
**Mode Transport:** Highway  
**Transport Phase:** Unloading  
**Incident Occrrnce:**

**Mat Ship Approval?:** No  
**Mat Ship Approv No:**  
**Undecl Hazmat Ship?:** No  
**Packaging Type:** Portable Tank  
**Packing Group:**  
**Carrier Reporter:** KENAN TRANSPORT CO INC  
**CR Street Name:** P O BOX 2729  
**CR City:** CHAPEL HILL  
**CR State:** NC  
**CR Postal Code:** 275152729  
**CR Non US State:**  
**CR Fed DOT ID:** 90831  
**CR Hazmat Reg ID:**  
**CR Country:** US  
**Shipper Name:** ASHLAND PETROLEUM  
**Shipper Street Name:** PO BOX 391  
**Shipper City:** ASHLAND  
**Shipper State:** KY  
**Shipper Postal:**  
**Shipper Non US St:**  
**Shipper Country:** US  
**Shipper Waybill:** 555929  
**Ship Hazmat Reg ID:**  
**Origin City:** TAMPA  
**Origin State:** FL  
**Origin Postal:**  
**Origin Non US St:**  
**Origin Country:** US  
**Destination City:** SAVANNAH  
**Destination State:** GEORGIA  
**Destination Postal:**  
**Destination Non US:**  
**Destination Country:** US  
**Cont2 Package Type:**  
**Cont2 Const Mat:**  
**Cont2 Pkg Capacity:** 0  
**Cont2 Capacity UOM:**  
**Cont2 Pkg Amount:** 0  
**Cont2 Pkg Amt UOM:**  
**Cont2 Pkg No:** 0  
**Cont2 Pkg No Failed:** 0

**Haz NonHosp Public:** 0  
**Haz NonHosp Old:**  
**Tot Haz Non Hosp Inj:**  
**Total Hazmat Injuries:** 0  
**Evacuation Indicator:** No  
**Public Evacuated:** 0  
**Employees Evac:** 0  
**Total Evacuated:** 0  
**Total Evacuation Hrs:** 0  
**Major Artery Closed:** No  
**Mjr Artery Hrs Closed:** 0  
**Material Involved:** No  
**Estimated Speed:** 0  
**Weather Conditions:**  
**Vehicle Overturn:** No  
**Vehicle Left Roadway:** No  
**Passenger Aircraft:** No  
**Cargo Baggage:**  
**Ship Non Transport:** No  
**Ship Air First Flight:** No  
**Ship Air Subflight:** No  
**Ship Init Transport:** No

<b>In House Cleanup:</b>	No	<b>Ship Phase Transfer:</b>	No
<b>Other Cleanup:</b>	No	<b>Contact Name:</b>	KATHERINE D HOEFLER
<b>Damage &gt; 500:</b>	No	<b>Contact Title:</b>	CLAIMS ANALYST
<b>Material Loss:</b>	10	<b>Contact Business:</b>	
<b>Carrier Damage:</b>	0	<b>Contact Street:</b>	
<b>Property Damage:</b>	0	<b>Contact City:</b>	
<b>Response Cost:</b>	0	<b>Contact State:</b>	
<b>Remediation Cost:</b>	0	<b>Contact Postal:</b>	
<b>Damage Old Form:</b>	0	<b>Contact Non US St:</b>	
<b>Total Damages Amt:</b>	10	<b>Contact Country:</b>	US
<b>Hazmat Fatality:</b>	No	<b>Inc. Report Prepared:</b>	
<b>Haz Fatal Employees:</b>	0	<b>HMIS Serious Incidnt:</b>	No
<b>Haz Fatal Respndrs:</b>	0	<b>HMIS Serious Fatality:</b>	No
<b>Haz Fatal Gen Public:</b>	0	<b>HMIS Serious Injury:</b>	No
<b>Tot Hazmat Fatalities:</b>	0	<b>HMIS Flight Plan:</b>	No
<b>Non Hazmat Fatality:</b>	No	<b>HMIS Serious Evacs:</b>	No
<b>Non Hazmat Fatals:</b>	0	<b>HMIS Major Artery:</b>	No
<b>Hazmat Injury:</b>	No	<b>HMIS Bulk Release:</b>	No
<b>Haz Hospital Empl:</b>	0	<b>HMIS Marine Pollutnt:</b>	No
<b>Haz Hospital Resp:</b>	0	<b>HMIS Radioactive:</b>	No
<b>Haz Hosp Gen Public:</b>	0	<b>HMIS Gen Pkg Type:</b>	TANK
<b>Haz Hosp Old Form:</b>	0	<b>HMIS Container Code:</b>	TANK TRK
<b>Total Haz Hosp Inj:</b>	0	<b>HMIS Container Desc:</b>	Tank truck, tank mounted on truck chassis
<b>Haz Non Hosp Empl:</b>	0	<b>HMIS Bulk Incident:</b>	Yes
<b>Haz Non Hosp Resp:</b>	0	<b>Undeclared Shipment:</b>	No
<b>Description of Events:</b>	EMPLOYEE DID NOT CONNECT HIS HOSE PROPERLY TO THE TRAILER AND UPON OPENING THE VALVE TO THE TRAILER SPILL APPROXIMATELY 10 GALLONS OF GASOLINE ONTO THE CONCRETE AND ASPHALT. SPILL WAS CLEANED-UP BY SOUTHERN WASTE SERVICES WITHOUT FURTHER INCIDENT.		

**Recommend Actions Taken:**

**Site:** ADAMO DRIVE TAMPA FL HMIRS

**Incident County:** HILLSBOROUGH

**HMIR Incident Reports**

<b>Report No:</b>	I-1996060872	<b>Fed DOT Agency Nm:</b>	
<b>Report Type:</b>	A hazardous material incident	<b>Fed DOT Report No:</b>	
<b>Date of Incident:</b>	1996-06-05	<b>Report Submit Src:</b>	Paper
<b>Time of Incident:</b>	1330	<b>Inc Multiple Rows:</b>	No
<b>Haz Class Code:</b>		<b>Inc Non US State:</b>	
<b>Hazardous Class:</b>	5.1	<b>Mode Transport:</b>	Rail
<b>Commodity Short Nm:</b>	HYDROGEN PEROXIDE, STABI	<b>Transport Phase:</b>	In Transit
<b>Commodity Long Nm:</b>	HYDROGEN PEROXIDE, STABILIZED OR HYDROGEN PEROXIDE AQUEOUS SOLUTIONS, STABILIZED WITH MORE THAN 60 PERCENT HYDROGEN PEROXIDE	<b>Incident Occrrnce:</b>	
<b>Trade Name:</b>	HYDROGEN PEROXIDE	<b>Mat Ship Approval?:</b>	No
<b>ID No:</b>	UN2015	<b>Mat Ship Approv No:</b>	
<b>Haz Waste Ind:</b>	No	<b>Undecl Hazmat Ship?:</b>	No
<b>Haz Waste EPA No:</b>		<b>Packaging Type:</b>	Tank Car
<b>HMIS Tox Inhalation?:</b>	No	<b>Packing Group:</b>	
<b>TIH Hazard Zone:</b>		<b>Carrier Reporter:</b>	CSX TRANSPORTATION
<b>Qty Released:</b>	5	<b>CR Street Name:</b>	500 WATER ST J 305
<b>Unit of Measure:</b>	Liquid - Gallon	<b>CR City:</b>	JACKSONVILLE
<b>What Failed:</b>	102; 141	<b>CR State:</b>	FL
<b>What Failed Desc:</b>	Auxiliary Valve; Piping or Fittings	<b>CR Postal Code:</b>	32202
<b>How Failed Code:</b>	;	<b>CR Non US State:</b>	
<b>How Failed Desc:</b>	;	<b>CR Fed DOT ID:</b>	29619
<b>Failure Cause Code:</b>	526;	<b>CR Hazmat Reg ID:</b>	
<b>Failure Cause Desc:</b>	Loose Closure, Component, or Device;	<b>CR Country:</b>	US
<b>Ident. Markings:</b>		<b>Shipper Name:</b>	SOLCVAY INTEROX
<b>Cont1 Pkging Type:</b>		<b>Shipper Street Name:</b>	
<b>Cont1 Const Mat:</b>		<b>Shipper City:</b>	HOUSTON
<b>Cont1 Head Type:</b>		<b>Shipper State:</b>	TX
<b>Cont1 Pkg Capacity:</b>	20877	<b>Shipper Postal:</b>	
<b>C1 Capacity UOM:</b>	LGA	<b>Shipper Non US St:</b>	
<b>Cont1 Pkg Amt:</b>	0	<b>Shipper Country:</b>	US

**C1 Pkg Amt UOM:**  
**Cont1 Pkg No:** 1  
**C1 Pkg NO Failed:** 1  
**C1 Pkg Mnfctr:** GENERAL AMERICAN TRANSPN CORP  
**Cont1 Pkg Mnfct Dt:** 0-00-00 00:00:00  
**Cont1 Pkg Serial NO:** GATX73774  
**C1 Pkg Last Test Dt:** 0-00-00 00:00:00  
**C1 Test Const Mat:**  
**C1 Pkg Dsign Pres.:** 0  
**C1 Dsign Press UOM:**  
**C1 Pkg Shell Thick:** 0  
**C1 Shell Thick UOM:**  
**C1 Head Thickness:** 0  
**C1 Head Thick UOM:**  
**C1 Pkg Srvc Pres.:** 0  
**C1 Srvc Press UOM:**  
**C1 Valve/Device Fail?:** No  
**C1 Device Type:**  
**C1 Device Mnfctr:**  
**C1 Device Model:**  
**NRC No:**

**Shipper Waybill:** 4949264349956  
**Ship Hazmat Reg ID:**  
**Origin City:**  
**Origin State:**  
**Origin Postal:**  
**Origin Non US St:**  
**Origin Country:** US  
**Destination City:** TAMPA  
**Destination State:** FLORIDA  
**Destination Postal:**  
**Destination Non US:**  
**Destination Country:** US  
**Cont2 Package Type:**  
**Cont2 Const Mat:**  
**Cont2 Pkg Capacity:** 0  
**Cont2 Capacity UOM:**  
**Cont2 Pkg Amount:** 0  
**Cont2 Pkg Amt UOM:**  
**Cont2 Pkg No:** 0  
**Cont2 Pkg No Failed:** 0

**RAM Pkg Category:**  
**RAM Pkg Cert.:** FALSE  
**RAM Pkg Cert. NBR:**  
**RAM Nuclide S:**  
**RAM Transport Index:**  
**RAM UOM:**  
**RAM Activity Rpted:** 0  
**RAM UOM Rpted:**  
**RAM Activity:** 0  
**RAM Activity UOM:**  
**RAM Mat Safety:**  
**Spillage Result:** Yes  
**Fire Result:** No  
**Explosion Result:** No  
**Water Sewer Result:** No  
**Gas Dispersion:** No  
**Environment Damage:** No  
**No Release Result:** No  
**Fire EMS Report:** No  
**Fire EMS EMS Report:**  
**Police Report:** No  
**Police Report No:**  
**In House Cleanup:** No  
**Other Cleanup:** No  
**Damage > 500:** No  
**Material Loss:** 0  
**Carrier Damage:** 0  
**Property Damage:** 0  
**Response Cost:** 0  
**Remediation Cost:** 0  
**Damage Old Form:** 0  
**Total Damages Amt:** 0  
**Hazmat Fatality:** No  
**Haz Fatal Employees:** 0  
**Haz Fatal Respndrs:** 0  
**Haz Fatal Gen Public:** 0  
**Tot Hazmat Fatalities:** 0  
**Non Hazmat Fatality:** No  
**Non Hazmat Fatals:** 0  
**Hazmat Injury:** No  
**Haz Hospital Empl:** 0  
**Haz Hospital Resp:** 0  
**Haz Hosp Gen Public:** 0  
**Haz Hosp Old Form:** 0  
**Total Haz Hosp Inj:** 0  
**Haz Non Hosp Empl:** 0  
**Haz Non Hosp Resp:** 0  
**Description of Events:**

**Haz NonHosp Public:** 0  
**Haz NonHosp Old:**  
**Tot Haz Non Hosp Inj:**  
**Total Hazmat Injuries:** 0  
**Evacuation Indicator:** No  
**Public Evacuated:** 0  
**Employees Evac:** 0  
**Total Evacuated:** 0  
**Total Evacuation Hrs:** 0  
**Major Artery Closed:** No  
**Mjr Artery Hrs Closed:** 0  
**Material Involved:** No  
**Estimated Speed:** 0  
**Weather Conditions:**  
**Vehicle Overturn:** No  
**Vehicle Left Roadway:** No  
**Passenger Aircraft:** No  
**Cargo Baggage:**  
**Ship Non Transport:** No  
**Ship Air First Flight:** No  
**Ship Air Subflight:** No  
**Ship Init Transport:** No  
**Ship Phase Transfer:** No  
**Contact Name:** T L MURTA  
**Contact Title:** MANAGER HAZMAT  
**Contact Business:**  
**Contact Street:**  
**Contact City:**  
**Contact State:**  
**Contact Postal:**  
**Contact Non US St:**  
**Contact Country:** US  
**Inc. Report Prepared:**  
**HMIS Serious Incidnt:** No  
**HMIS Serious Fatality:** No  
**HMIS Serious Injury:** No  
**HMIS Flight Plan:** No  
**HMIS Serious Evacs:** No  
**HMIS Major Artery:** No  
**HMIS Bulk Release:** No  
**HMIS Marine Pollutnt:** No  
**HMIS Radioactive:** No  
**HMIS Gen Pkg Type:** TANK CAR  
**HMIS Container Code:** 111AW  
**HMIS Container Desc:** Non-pressure  
**HMIS Bulk Incident:** Yes  
**Undeclared Shipment:** No

GATX73774 IN YARD AT TAMPA, FL. FOUND LEAKING FROM THE TOP. SHIPPER RESPONDED AND REPLACED THE RUPTURED DISK.

Recommend Actions Taken:

Site: S 86TH ST TAMPA FL

HMIRS

Incident County: HILLSBOROUGH

HMIR Incident Reports

Report No: I-1994060625  
Report Type: A hazardous material incident  
Date of Incident: 1994-05-18  
Time of Incident: 0600  
Haz Class Code:  
Hazardous Class: 6.1  
Commodity Short Nm: 1,1,1-TRICHLOROETHANE  
Commodity Long Nm: 1,1,1-TRICHLOROETHANE  
Trade Name:  
ID No: UN2831  
Haz Waste Ind: No  
Haz Waste EPA No:  
HMIS Tox Inhalation?: No  
TIH Hazard Zone:  
Qty Released: 0.25  
Unit of Measure: Liquid - Gallon  
What Failed: 103  
What Failed Desc: Basic Material  
How Failed Code: 309  
How Failed Desc: Punctured  
Failure Cause Code: 517  
Failure Cause Desc: Improper Preparation for Transportation  
Ident. Markings:  
Cont1 Pkging Type:  
Cont1 Const Mat:  
Cont1 Head Type:  
Cont1 Pkg Capacity: 55  
C1 Capacity UOM: LGA  
Cont1 Pkg Amt: 0  
C1 Pkg Amt UOM:  
Cont1 Pkg No: 4  
C1 Pkg NO Failed: 1  
Cont1 Pkg Mnfrct: NOT REPORTED BY CARRIER  
Cont1 Pkg Mnfrct Dt: 0-00-00 00:00:00  
Cont1 Pkg Serial NO:  
C1 Pkg Last Test Dt: 0-00-00 00:00:00  
C1 Test Const Mat:  
C1 Pkg Dsign Pres.: 0  
C1 Dsign Press UOM:  
C1 Pkg Shell Thick: 0  
C1 Shell Thick UOM:  
C1 Head Thickness: 0  
C1 Head Thick UOM:  
C1 Pkg Srvc Pres.: 0  
C1 Srvc Press UOM:  
C1 Valve/Device Fail?: No  
C1 Device Type:  
C1 Device Mnfrct:  
C1 Device Model:  
NRC No:

RAM Pkg Category:  
RAM Pkg Cert.: FALSE  
RAM Pkg Cert. NBR:  
RAM Nuclide S:  
RAM Transport Index:  
RAM UOM:  
RAM Activity Rpted: 0  
RAM UOM Rpted:  
RAM Activity: 0

Fed DOT Agency Nm:  
Fed DOT Report No:  
Report Submit Src: Paper  
Inc Multiple Rows: No  
Inc Non US State:  
Mode Transport: Highway  
Transport Phase: In Transit  
Incident Occrrnce:  
Mat Ship Approval?: No  
Mat Ship Approv No:  
Undecl Hazmat Ship?: No  
Packaging Type: Non-Bulk  
Packing Group:  
Carrier Reporter: ROADWAY EXPRESS INC  
CR Street Name: 1077 GORGE BLVD  
CR City: AKRON  
CR State: OH  
CR Postal Code: 44310  
CR Non US State:  
CR Fed DOT ID: 71821  
CR Hazmat Reg ID:  
CR Country: US  
Shipper Name: VAN WATERS & ROGERS  
Shipper Street Name: 6049 HWY 41A S  
Shipper City: TAMPA  
Shipper State: FL  
Shipper Postal:  
Shipper Non US St:  
Shipper Country: US  
Shipper Waybill: 712 994001  
Ship Hazmat Reg ID:  
Origin City:  
Origin State:  
Origin Postal:  
Origin Non US St:  
Origin Country: US  
Destination City: HARRISBURG  
Destination State: PENNSYLVANIA  
Destination Postal:  
Destination Non US:  
Destination Country: US  
Cont2 Package Type:  
Cont2 Const Mat:  
Cont2 Pkg Capacity: 0  
Cont2 Capacity UOM:  
Cont2 Pkg Amount: 0  
Cont2 Pkg Amt UOM:  
Cont2 Pkg No: 0  
Cont2 Pkg No Failed: 0

Haz NonHosp Public: 0  
Haz NonHosp Old:  
Tot Haz Non Hosp Inj:  
Total Hazmat Injuries: 0  
Evacuation Indicator: No  
Public Evacuated: 0  
Employees Evac: 0  
Total Evacuated: 0  
Total Evacuation Hrs: 0

**RAM Activity UOM:**  
**RAM Mat Safety:**  
**Spillage Result:** Yes  
**Fire Result:** No  
**Explosion Result:** No  
**Water Sewer Result:** No  
**Gas Dispersion:** No  
**Environment Damage:** No  
**No Release Result:** No  
**Fire EMS Report:** No  
**Fire EMS EMS Report:**  
**Police Report:** No  
**Police Report No:**  
**In House Cleanup:** No  
**Other Cleanup:** No  
**Damage > 500:** No  
**Material Loss:** 10  
**Carrier Damage:** 0  
**Property Damage:** 0  
**Response Cost:** 0  
**Remediation Cost:** 15  
**Damage Old Form:** 0  
**Total Damages Amt:** 25  
**Hazmat Fatality:** No  
**Haz Fatal Employees:** 0  
**Haz Fatal Respndrs:** 0  
**Haz Fatal Gen Public:** 0  
**Tot Hazmat Fatalities:** 0  
**Non Hazmat Fatality:** No  
**Non Hazmat Fataals:** 0  
**Hazmat Injury:** No  
**Haz Hospital Empl:** 0  
**Haz Hospital Resp:** 0  
**Haz Hosp Gen Public:** 0  
**Haz Hosp Old Form:** 0  
**Total Haz Hosp Inj:** 0  
**Haz Non Hosp Empl:** 0  
**Haz Non Hosp Resp:** 0  
**Description of Events:**

**Major Artery Closed:** No  
**Mjr Artery Hrs Closed:** 0  
**Material Involved:** No  
**Estimated Speed:** 0  
**Weather Conditions:**  
**Vehicle Overturn:** No  
**Vehicle Left Roadway:** No  
**Passenger Aircraft:** No  
**Cargo Baggage:**  
**Ship Non Transport:** No  
**Ship Air First Flight:** No  
**Ship Air Subflight:** No  
**Ship Init Transport:** No  
**Ship Phase Transfer:** No  
**Contact Name:** SUSAN CAMARA  
**Contact Title:** HAZMAT SPECIALIST  
**Contact Business:**  
**Contact Street:**  
**Contact City:**  
**Contact State:**  
**Contact Postal:**  
**Contact Non US St:**  
**Contact Country:** US  
**Inc. Report Prepared:**  
**HMIS Serious Incidnt:** No  
**HMIS Serious Fatality:** No  
**HMIS Serious Injury:** No  
**HMIS Flight Plan:** No  
**HMIS Serious Evacs:** No  
**HMIS Major Artery:** No  
**HMIS Bulk Release:** No  
**HMIS Marine Pollutnt:** No  
**HMIS Radioactive:** No  
**HMIS Gen Pkg Type:** DRUM METAL  
**HMIS Container Code:** DRUM MTL  
**HMIS Container Desc:** Metal drum  
**HMIS Bulk Incident:** No  
**Undeclared Shipment:** No

ONE OF THE DRUMS APPARENTLY SLID INTO OTHER FREIGHT AND WAS PUNCTURED IN TRANSIT. WHEN THE DRIVER DISCOVERED THE SPILL, THE DRUM WAS TURNED ONTO ITS SIDE TO MITIGATE THE DAMAGE. CHEMTREC WAS CONTACTED AND THE SHIPPER NOTIFIED. THE DAMAGED DRUM WAS PLACED INTO A RECOVERY DRUM AND RETURNED TO THE SHIPPER IN EXCHANGE FOR REPLACEMENT FREIGHT.

**Recommend Actions Taken:**

**Site:** ADAMO DR TAMPA FL

HMIRS

**Incident County:** HILLSBOROUGH

**HMIR Incident Reports**

**Report No:** I-1999040674  
**Report Type:** A hazardous material incident  
**Date of Incident:** 1999-03-13  
**Time of Incident:** 1759  
**Haz Class Code:**  
**Hazardous Class:** 5.1  
**Commodity Short Nm:** HYDROGEN PEROXIDE, STABI  
**Commodity Long Nm:** HYDROGEN PEROXIDE, STABILIZED OR  
 HYDROGEN PEROXIDE AQUEOUS  
 SOLUTIONS, STABILIZED WITH MORE  
 THAN 60 PERCENT HYDROGEN PEROXIDE  
**Trade Name:**  
**ID No:** UN2015  
**Haz Waste Ind:** No  
**Haz Waste EPA No:**  
**HMIS Tox Inhalation?:** No  
**TIH Hazard Zone:**

**Fed DOT Agency Nm:**  
**Fed DOT Report No:**  
**Report Submit Src:** Paper  
**Inc Multiple Rows:** No  
**Inc Non US State:**  
**Mode Transport:** Rail  
**Transport Phase:** In Transit  
**Incident Occrrnce:**  
**Mat Ship Approval?:** No  
**Mat Ship Approv No:**  
**Undecl Hazmat Ship?:** No  
**Packaging Type:** Tank Car  
**Packing Group:**  
**Carrier Reporter:** CSX TRANSPORTATION

**Qty Released:** 1  
**Unit of Measure:** Liquid - Gallon  
**What Failed:** 109; 137; 141  
**What Failed Desc:** Closure (e.g., Cap, Top, or Plug); Manway or Dome Cover; Piping or Fittings  
**How Failed Code:** ; ;  
**How Failed Desc:** ; ;  
**Failure Cause Code:** 526; ;  
**Failure Cause Desc:** Loose Closure, Component, or Device; ;  
**Ident. Markings:**  
**Cont1 Pkging Type:**  
**Cont1 Const Mat:**  
**Cont1 Head Type:**  
**Cont1 Pkg Capacity:** 0  
**C1 Capacity UOM:**  
**Cont1 Pkg Amt:** 0  
**C1 Pkg Amt UOM:**  
**Cont1 Pkg No:** 1  
**C1 Pkg NO Failed:** 1  
**Cont1 Pkg Mnfctr:** GENERAL AMERICAN TRANSPN CORP  
**Cont1 Pkg MnfcDt:** 0-00-00 00:00:00  
**Cont1 Pkg Serial NO:** GATX73770  
**C1 Pkg Last Test Dt:** 0-00-00 00:00:00  
**C1 Test Const Mat:**  
**C1 Pkg Dsign Pres.:** 0  
**C1 Dsign Press UOM:**  
**C1 Pkg Shell Thick:** 0  
**C1 Shell Thick UOM:**  
**C1 Head Thickness:** 0  
**C1 Head Thick UOM:**  
**C1 Pkg Srvc Pres.:** 0  
**C1 Srvc Press UOM:**  
**C1 Valve/Device Fail?:** No  
**C1 Device Type:**  
**C1 Device Mnfctr:**  
**C1 Device Model:**  
**NRC No:**

**CR Street Name:** 500 WATER STREET  
**CR City:** JACKSONVILLE  
**CR State:** FL  
**CR Postal Code:** 32202  
**CR Non US State:**  
**CR Fed DOT ID:** 29619  
**CR Hazmat Reg ID:**  
**CR Country:** US  
**Shipper Name:** SOLVAY INTEROX  
**Shipper Street Name:**  
**Shipper City:** HOUSTON  
**Shipper State:** TX  
**Shipper Postal:**  
**Shipper Non US St:**  
**Shipper Country:** US  
**Shipper Waybill:** 761662  
**Ship Hazmat Reg ID:**  
**Origin City:**  
**Origin State:**  
**Origin Postal:**  
**Origin Non US St:**  
**Origin Country:** US  
**Destination City:** TAMPA  
**Destination State:** FLORIDA  
**Destination Postal:**  
**Destination Non US:**  
**Destination Country:** US  
**Cont2 Package Type:**  
**Cont2 Const Mat:**  
**Cont2 Pkg Capacity:** 0  
**Cont2 Capacity UOM:**  
**Cont2 Pkg Amount:** 0  
**Cont2 Pkg Amt UOM:**  
**Cont2 Pkg No:** 0  
**Cont2 Pkg No Failed:** 0

**RAM Pkg Category:**  
**RAM Pkg Cert.:** FALSE  
**RAM Pkg Cert. NBR:**  
**RAM Nuclide S:**  
**RAM Transport Index:**  
**RAM UOM:**  
**RAM Activity Rpted:** 0  
**RAM UOM Rpted:**  
**RAM Activity:** 0  
**RAM Activity UOM:**  
**RAM Mat Safety:**  
**Spillage Result:** Yes  
**Fire Result:** No  
**Explosion Result:** No  
**Water Sewer Result:** No  
**Gas Dispersion:** No  
**Environment Damage:** No  
**No Release Result:** No  
**Fire EMS Report:** No  
**Fire EMS EMS Report:**  
**Police Report:** No  
**Police Report No:**  
**In House Cleanup:** No  
**Other Cleanup:** No  
**Damage > 500:** No  
**Material Loss:** 0  
**Carrier Damage:** 0  
**Property Damage:** 0  
**Response Cost:** 0  
**Remediation Cost:** 0  
**Damage Old Form:** 0  
**Total Damages Amt:** 0  
**Hazmat Fatality:** No

**Haz NonHosp Public:** 0  
**Haz NonHosp Old:**  
**Tot Haz Non Hosp Inj:**  
**Total Hazmat Injuries:** 0  
**Evacuation Indicator:** No  
**Public Evacuated:** 0  
**Employees Evac:** 0  
**Total Evacuated:** 0  
**Total Evacuation Hrs:** 0  
**Major Artery Closed:** No  
**Mjr Artery Hrs Closed:** 0  
**Material Involved:** No  
**Estimated Speed:** 0  
**Weather Conditions:**  
**Vehicle Overturn:** No  
**Vehicle Left Roadway:** No  
**Passenger Aircraft:** No  
**Cargo Baggage:**  
**Ship Non Transport:** No  
**Ship Air First Flight:** No  
**Ship Air Subflight:** No  
**Ship Init Transport:** No  
**Ship Phase Transfer:** No  
**Contact Name:** G L BLANKENSHIP  
**Contact Title:** MGR ENVIRONMENTAL HAZMAT  
**Contact Business:**  
**Contact Street:**  
**Contact City:**  
**Contact State:**  
**Contact Postal:**  
**Contact Non US St:**  
**Contact Country:** US  
**Inc. Report Prepared:**

**Haz Fatal Employees:** 0  
**Haz Fatal Respndrs:** 0  
**Haz Fatal Gen Public:** 0  
**Tot Hazmat Fatalities:** 0  
**Non Hazmat Fatality:** No  
**Non Hazmat Fataals:** 0  
**Hazmat Injury:** No  
**Haz Hospital Empl:** 0  
**Haz Hospital Resp:** 0  
**Haz Hosp Gen Public:** 0  
**Haz Hosp Old Form:** 0  
**Total Haz Hosp Inj:** 0  
**Haz Non Hosp Empl:** 0  
**Haz Non Hosp Resp:** 0  
**Description of Events:**

**HMIS Serious Incidnt:** No  
**HMIS Serious Fatality:** No  
**HMIS Serious Injury:** No  
**HMIS Flight Plan:** No  
**HMIS Serious Evacs:** No  
**HMIS Major Artery:** No  
**HMIS Bulk Release:** No  
**HMIS Marine Pollutnt:** No  
**HMIS Radioactive:** No  
**HMIS Gen Pkg Type:** TANK CAR  
**HMIS Container Code:** 111AALW  
**HMIS Container Desc:** Non-pressure  
**HMIS Bulk Incident:** Yes  
**Undeclared Shipment:** No  
 TANK CAR LOAD HYDROGEN PEROXIDE NOTED SPLASH LEAK. TANK CAR ISOLATED. SHIPPER RESPONDED TO TIGHTEN LOOSE MANWAY BOLTS. TANK CAR RELEASED.

**Recommend Actions Taken:**

**Site:** CAUSEWAY BLVD TAMPA FL HMIRS

**Incident County:** HILLSBOROUGH

**HMIR Incident Reports**

**Report No:** I-1990020623  
**Report Type:** A hazardous material incident  
**Date of Incident:** 1990-01-17  
**Time of Incident:** 0600  
**Haz Class Code:**  
**Hazardous Class:** 3  
**Commodity Short Nm:** GASOLINE INCLUDES GASOLI  
**Commodity Long Nm:** GASOLINE INCLUDES GASOLINE MIXED WITH ETHYL ALCOHOL, WITH NOT MORE THAN 10% ALCOHOL

**Fed DOT Agency Nm:**  
**Fed DOT Report No:**  
**Report Submit Src:** Paper  
**Inc Multiple Rows:** No  
**Inc Non US State:**  
**Mode Transport:** Highway  
**Transport Phase:** Loading  
**Incident Occrrnce:**

**Trade Name:**  
**ID No:** UN1203  
**Haz Waste Ind:** No  
**Haz Waste EPA No:**  
**HMIS Tox Inhalation?:** No  
**TIH Hazard Zone:**  
**Qty Released:** 15  
**Unit of Measure:** Liquid - Gallon

**Mat Ship Approval?:** No  
**Mat Ship Approv No:**  
**Undecl Hazmat Ship?:** No  
**Packaging Type:** Cargo Tank Motor Vehicle (CTMV)  
**Packing Group:**  
**Carrier Reporter:** TRANSPORT SOUTH INC  
**CR Street Name:** 300 TECHNOLOGY CT  
**CR City:** SMYRNA  
**CR State:** GA  
**CR Postal Code:**  
**CR Non US State:**  
**CR Fed DOT ID:** 206321

**What Failed:**  
**What Failed Desc:**  
**How Failed Code:**  
**How Failed Desc:**  
**Failure Cause Code:** 529  
**Failure Cause Desc:** Overfilled  
**Ident. Markings:**  
**Cont1 Pkging Type:**  
**Cont1 Const Mat:**  
**Cont1 Head Type:**  
**Cont1 Pkg Capacity:** 9200  
**C1 Capacity UOM:** LGA  
**Cont1 Pkg Amt:** 0  
**C1 Pkg Amt UOM:**  
**Cont1 Pkg No:** 1  
**C1 Pkg NO Failed:** 1  
**Cont1 Pkg Mnfctr:** HEIL COMPANY  
**Cont1 Pkg MnfcDt:** 0-00-00 00:00:00  
**Cont1 Pkg Serial NO:** 1HLA3A7B6H  
**C1 Pkg Last Test Dt:** 0-00-00 00:00:00  
**C1 Test Const Mat:**  
**C1 Pkg Dsign Pres.:** 0  
**C1 Dsign Press UOM:**  
**C1 Pkg Shell Thick:** 0  
**C1 Shell Thick UOM:**  
**C1 Head Thickness:** 0

**CR Country:** US  
**Shipper Name:** RACETRAC PETROLEUM  
**Shipper Street Name:** 300 TECHNOLOGY CT  
**Shipper City:** SMYRNA  
**Shipper State:** GA  
**Shipper Postal:**  
**Shipper Non US St:**  
**Shipper Country:** US  
**Shipper Waybill:** 112421  
**Ship Hazmat Reg ID:**  
**Origin City:** TAMPA  
**Origin State:** FL  
**Origin Postal:**  
**Origin Non US St:**  
**Origin Country:** US  
**Destination City:** TAMPA  
**Destination State:** FLORIDA  
**Destination Postal:**  
**Destination Non US:**  
**Destination Country:** US  
**Cont2 Package Type:**

**C1 Head Thick UOM:**  
**C1 Pkg Svc Pres.:** 0  
**C1 Svc Press UOM:**  
**C1 Valve/Device Fail?:** No  
**C1 Device Type:**  
**C1 Device Mnfr:**  
**C1 Device Model:**  
**NRC No:**

**Cont2 Const Mat:**  
**Cont2 Pkg Capacity:** 0  
**Cont2 Capacity UOM:**  
**Cont2 Pkg Amount:** 0  
**Cont2 Pkg Amt UOM:**  
**Cont2 Pkg No:** 0  
**Cont2 Pkg No Failed:** 0

**RAM Pkg Category:**  
**RAM Pkg Cert.:** FALSE  
**RAM Pkg Cert. NBR:**  
**RAM Nuclide S:**  
**RAM Transport Index:**  
**RAM UOM:**  
**RAM Activity Rpted:** 0  
**RAM UOM Rpted:**  
**RAM Activity:** 0  
**RAM Activity UOM:**  
**RAM Mat Safety:**  
**Spillage Result:** Yes  
**Fire Result:** No  
**Explosion Result:** No  
**Water Sewer Result:** No  
**Gas Dispersion:** No  
**Environment Damage:** No  
**No Release Result:** No  
**Fire EMS Report:** No  
**Fire EMS EMS Report:**  
**Police Report:** No  
**Police Report No:**  
**In House Cleanup:** No  
**Other Cleanup:** No  
**Damage > 500:** No  
**Material Loss:** 15  
**Carrier Damage:** 0  
**Property Damage:** 0  
**Response Cost:** 0  
**Remediation Cost:** 50  
**Damage Old Form:** 0  
**Total Damages Amt:** 65  
**Hazmat Fatality:** No  
**Haz Fatal Employees:** 0  
**Haz Fatal Respntrs:** 0  
**Haz Fatal Gen Public:** 0  
**Tot Hazmat Fatalities:** 0  
**Non Hazmat Fatality:** No  
**Non Hazmat Fatales:** 0  
**Hazmat Injury:** No  
**Haz Hospital Empl:** 0  
**Haz Hospital Resp:** 0  
**Haz Hosp Gen Public:** 0  
**Haz Hosp Old Form:** 0  
**Total Haz Hosp Inj:** 0  
**Haz Non Hosp Empl:** 0  
**Haz Non Hosp Resp:** 0  
**Description of Events:**

**Haz NonHosp Public:** 0  
**Haz NonHosp Old:**  
**Tot Haz Non Hosp Inj:**  
**Total Hazmat Injuries:** 0  
**Evacuation Indicator:** No  
**Public Evacuated:** 0  
**Employees Evac:** 0  
**Total Evacuated:** 0  
**Total Evacuation Hrs:** 0  
**Major Artery Closed:** No  
**Mjr Artery Hrs Closed:** 0  
**Material Involved:** No  
**Estimated Speed:** 0  
**Weather Conditions:**  
**Vehicle Overturn:** No  
**Vehicle Left Roadway:** No  
**Passenger Aircraft:** No  
**Cargo Baggage:**  
**Ship Non Transport:** No  
**Ship Air First Flight:** No  
**Ship Air Subflight:** No  
**Ship Init Transport:** No  
**Ship Phase Transfer:** No  
**Contact Name:** CHARLES BROOKS  
**Contact Title:** ASST SAFETY DIRECTOR  
**Contact Business:**  
**Contact Street:**  
**Contact City:**  
**Contact State:**  
**Contact Postal:**  
**Contact Non US St:**  
**Contact Country:** US  
**Inc. Report Prepared:**  
**HMIS Serious Incidnt:** No  
**HMIS Serious Fatality:** No  
**HMIS Serious Injury:** No  
**HMIS Flight Plan:** No  
**HMIS Serious Evacs:** No  
**HMIS Major Artery:** No  
**HMIS Bulk Release:** No  
**HMIS Marine Pollutnt:** No  
**HMIS Radioactive:** No  
**HMIS Gen Pkg Type:** TANK  
**HMIS Container Code:** MC306  
**HMIS Container Desc:** Cargo tanks  
**HMIS Bulk Incident:** Yes  
**Undeclared Shipment:** No

WHILE BLENDING GASOLINE AND NATURAL GASOLINE THE SCULLY SYSTEM MALFUNCTIONED CAUSING THE CARGO TANK TO OVERFILL. THE FUEL BACKED UP INTO THE CARGO TANK VAPOR RECOVERY SYSTEM AND SPILLED FROM THE CARGO TANK. THE DRIVER DECONTAMINATED THE AREA. THE LOADING TERMINAL PERSONNEL WERE ADVISED OF THE INOPERATIVE SCULLY SYSTEM.

**Recommend Actions Taken:**

**Site:** GARRISON CHANNEL  
 631 S ASHLEY ST TAMPA FL 33602

LST

**Facility ID:** 9301000  
**Facility Status:** CLOSED  
**Facility Type:** Z - Other Regulated Facility  
**Score:** 9  
**Score Effctve Date:** 10/04/2002

**Datum:** 0  
**Lat DD:** 27  
**Lat MM:** 56  
**Lat SS:** 33.5342  
**Long DD:** 82



<b>Score when Ranked:</b>		<b>Long MM:</b>	27
<b>Rank:</b>		<b>Long SS:</b>	26.6531
<b>Operator:</b>	GARY JERHAUS	<b>Facility T (Map):</b>	Other Regulated Facility
<b>Prim Related Party:</b>	25764	<b>Facility S (Map):</b>	CLOSED
<b>Primary RP Role:</b>	ACCOUNT OWNER	<b>County (Map):</b>	HILLSBOROUGH
<b>RP Begin Date:</b>	10/28/1993	<b>Collection (Map):</b>	DPHO
<b>Phone:</b>	(407)351-1111	<b>Collector (Map):</b>	DAVIS_B
<b>Name Changed:</b>		<b>Collecti 1 (Map):</b>	7/25/2005
<b>Address Changed:</b>		<b>Datum (Map):</b>	HARN
<b>Section:</b>	24	<b>Rel Feat (Map):</b>	CENTR
<b>Township:</b>	29S	<b>Geometry (Map):</b>	
<b>Range:</b>	18E	<b>Lat DD (Map):</b>	27
<b>District:</b>	SWD	<b>Lat MM (Map):</b>	56
<b>County:</b>	HILLSBOROUGH	<b>Lat SS (Map):</b>	
<b>County No:</b>	29	<b>Long DD (Map):</b>	82
<b>Feature:</b>		<b>Long MM (Map):</b>	27
<b>Method:</b>	UNVR	<b>Long SS (Map):</b>	
<b>RP Name:</b>	MAJOR REALTY CORP		
<b>RP Address1:</b>	5728 MAJOR BLVD #301		
<b>RP Address2:</b>			
<b>RP City:</b>	ORLANDO		
<b>RP State:</b>	FL		
<b>RP Zip5:</b>	32819		
<b>RP Zip4:</b>			
<b>Contact:</b>	GARY JERHAUS		
<b>RP Phone:</b>	(407)351-1111		
<b>RP Phone Ext.:</b>			
<b>RP Bad Addr Ind:</b>	No		
<b>Facility Name (Map):</b>	GARRISON CHANNEL		
<b>Address (Map):</b>	631 S ASHLEY ST		
<b>City (Map):</b>	TAMPA		
<b>Zip5 (Map):</b>	33602		
<b>Document L (Map):</b>	<a href="https://prodenv.dep.state.fl.us/DepNexus/public/electronic-documents/9301000/facility!search">https://prodenv.dep.state.fl.us/DepNexus/public/electronic-documents/9301000/facility!search</a>		
<b>Oculus Docs Inventory:</b>	<a href="https://eriservice7.ecologeris.com/ErisExt/flo/ocure.ashx?ID=9301000&amp;CAT=11">https://eriservice7.ecologeris.com/ErisExt/flo/ocure.ashx?ID=9301000&amp;CAT=11</a>		
<b>Information Portal Fac URL:</b>	<a href="http://prodenv.dep.state.fl.us/DepNexus/public/facilitysearch?pagination=true&amp;facility.id=9301000">http://prodenv.dep.state.fl.us/DepNexus/public/facilitysearch?pagination=true&amp;facility.id=9301000</a>		
<b>Information Portal Doc URL:</b>	<a href="http://prodenv.dep.state.fl.us/DepNexus/public/electronic-documents/9301000/facility!search">http://prodenv.dep.state.fl.us/DepNexus/public/electronic-documents/9301000/facility!search</a>		
<b>Source:</b>	DEP; Storage Tanks & Contamination Monitoring, Discharge Info.; FDEP Open Data, Petroleum Contamination Monitoring (PCTS) Discharges (Map)		

**Discharge Cleanup Summary**

<b>Discharge Date:</b>	03/12/1993
<b>Cleanup Required:</b>	N - NO CLEANUP REQUIRED
<b>Discharge Cleanup Status:</b>	NREQ - CLEANUP NOT REQUIRED
<b>Discharge Cleanup Stat Date:</b>	05/11/2004
<b>Eligibility Indicator:</b>	I - INELIGIBLE
<b>Site Manager:</b>	MCKELVEY_M
<b>Site Manager End Date:</b>	03/11/1999
<b>Tank Office:</b>	PCLP29 - HILLSBOROUGH ENVIRONMENTAL PROTECTION COMMISSION

**Contaminated Media**

<b>Contaminated Drinking Wells:</b>	0
<b>Contaminated Mntring Wells:</b>	NO
<b>Contaminated Soil:</b>	YES
<b>Contaminated Surface Water:</b>	NO
<b>Contaminated Ground Water:</b>	NO
<b>Pollutant:</b>	Y - Unknown/Not Reported
<b>Other Description:</b>	
<b>Gallons Discharged:</b>	

**Petroleum Cleanup Program Eligibility**

<b>Cleanup Program:</b>	C - PETROLEUM CLEANUP PARTICIPATION PROGRAM
<b>Eligibility Status:</b>	NOT ELIGIBLE

**Task Info**

<b>SA Task ID:</b>		<b>SR Soil Treatment:</b>	
<b>SA Cleanup Resp:</b>	-	<b>SR Other Treatment:</b>	
<b>SA Actual Cost:</b>		<b>SR Alt Proc Rec:</b>	
<b>SA Complete Date:</b>		<b>RAP Task ID:</b>	
<b>SA Payment Date:</b>		<b>RAP Clean Resp ID:</b>	-
<b>SR Task ID:</b>		<b>RAP Actual Cost:</b>	
<b>SR Cleanup Resp:</b>	-	<b>RAP Complete Date:</b>	
<b>SR Actual Cost:</b>		<b>RAP Payment Date:</b>	
<b>SR Complete Date:</b>		<b>RAP Last Ord Appr:</b>	
<b>SR Payment Date:</b>		<b>RA Task ID:</b>	
<b>SR Oral Date:</b>		<b>RA Cleanup Resp:</b>	-
<b>SR Written Date:</b>		<b>RA Yrs to Complete:</b>	
<b>SR Soil Removal:</b>		<b>RA Actual Cost:</b>	
<b>SR Free Prod Rmvl:</b>		<b>Tank Office:</b>	PCLP29 - Hillsborough County
<b>SR Soil Ton Remove:</b>			
<b>SR Fund Elig Type:</b>	-		
<b>SA Fund Elig Type:</b>	-		
<b>RAP Fund Elig Type:</b>	-		
<b>RA Fund Elig Type:</b>	-		
<b>SR Alternate Procedure Status:</b>			
<b>SR Alt Procedure Status Dt:</b>			
<b>SR Alt Procedure Comment:</b>			
<b>SRC Action Type:</b>	-		
<b>SRC Submit Date:</b>			
<b>SRC Review Date:</b>			
<b>SRC Complete Status:</b>	-		
<b>SRC Comp Status Dt:</b>			
<b>SRC Issue Date:</b>			
<b>SRC Comments:</b>			

**Petroleum Cleanup PCT Facility Score**

**Related Party ID:** 25764  
**RP Contact:** GARY JERHAUS  
**Facility Cleanup Status:** NREQ - NOT REQUIRED  
**Bad Address Indicator:** N

**Discharge Info (Map)**

<b>Discharge:</b>	19618	<b>Eligibility:</b>	INELIGIBLE
<b>Discharge 1:</b>	12-Mar-1993	<b>Eligibility 1:</b>	
<b>Discharge 2:</b>	9	<b>Report Pha:</b>	COMPLETED
<b>Discharge 3:</b>	NREQ	<b>Report Sub:</b>	COMPLETED
<b>General Cl:</b>	NO CLEANUP REQUIRED	<b>Report S 1:</b>	11-May-2004
<b>Disch Clea:</b>	11-May-2004	<b>Staff Assi:</b>	
<b>Tank Offic:</b>	HILLSBOROUGH ENVIRONMENTAL PROTECTION COMMISSION		

**AST UST Discharges**

<b>Dep Co:</b>	P	<b>Long SS:</b>	5
<b>CU Req:</b>	N	<b>CU Stat:</b>	
<b>Score:</b>	00009	<b>Stat Desc:</b>	CLEANUP NOT REQUIRED
<b>Descrip:</b>	NO CLEANUP REQUIRED	<b>Fac Name:</b>	GARRISON CHANNEL
<b>Discharge Date:</b>	12-MAR-93	<b>Fac Type:</b>	Z
<b>Score Date:</b>	04-OCT-2002	<b>Type Desc:</b>	Other Regulated Facility
<b>Stat Date:</b>	11-MAY-2004	<b>Fac Addr:</b>	631 S ASHLEY ST
<b>LL Meth:</b>	UNVR	<b>Fac City:</b>	TAMPA
<b>Lat DD:</b>	27	<b>Fac Zip:</b>	33602
<b>Lat MM:</b>	56	<b>County:</b>	29
<b>Lat SS:</b>	29	<b>Fac State:</b>	CLOSED
<b>Long DD:</b>	82	<b>Fac Phone:</b>	4073511111
<b>Long MM:</b>	27		
<b>Prg Dsec:</b>			

**Site:** E 4th Ave & N 17th St TAMPA FL SPILLS

**Incident No:** 64121 **Incident Date:** 9/10/2019 8:05:00 PM

**Incident Type:** Inland **County:** Hillsborough

**Spill Details**

<b>Incident Status:</b>	Pending-HQ	<b>Criminal Indicator:</b>	No
<b>Incident Party Type:</b>	Agency	<b>Hurricane Indicator:</b>	No
<b>Incident Party Name:</b>	Office of Emergency Response	<b>Description:</b>	Air Release
<b>Pollutant Name:</b>	Propane	<b>On Scene Response:</b>	No
<b>Pollutant Category:</b>	Gas		
<b>Pollutant Actual Volume:</b>	100		
<b>Pollutant Unit Measure:</b>	pounds		

**Spill Details**

<b>Incident Status:</b>	Pending-HQ	<b>Criminal Indicator:</b>	No
<b>Incident Party Type:</b>	Local Agent	<b>Hurricane Indicator:</b>	No
<b>Incident Party Name:</b>	TECO Peoples Gas	<b>Description:</b>	Air Release
<b>Pollutant Name:</b>	Propane	<b>On Scene Response:</b>	No
<b>Pollutant Category:</b>	Gas		
<b>Pollutant Actual Volume:</b>	100		
<b>Pollutant Unit Measure:</b>	pounds		

**Spill Details**

<b>Incident Status:</b>	Pending-HQ	<b>Criminal Indicator:</b>	No
<b>Incident Party Type:</b>	Agency	<b>Hurricane Indicator:</b>	No
<b>Incident Party Name:</b>	State Watch Office	<b>Description:</b>	Air Release
<b>Pollutant Name:</b>	Propane	<b>On Scene Response:</b>	No
<b>Pollutant Category:</b>	Gas		
<b>Pollutant Actual Volume:</b>	100		
<b>Pollutant Unit Measure:</b>	pounds		

**Spill Details**

<b>Incident Status:</b>	Pending-HQ	<b>Criminal Indicator:</b>	No
<b>Incident Party Type:</b>	Reporting Party	<b>Hurricane Indicator:</b>	No
<b>Incident Party Name:</b>	Hillsborough County Fire Department dispatch	<b>Description:</b>	Air Release
<b>Pollutant Name:</b>	Propane	<b>On Scene Response:</b>	No
<b>Pollutant Category:</b>	Gas		
<b>Pollutant Actual Volume:</b>	100		
<b>Pollutant Unit Measure:</b>	pounds		

**Spill Details**

<b>Incident Status:</b>	Pending-HQ	<b>Criminal Indicator:</b>	No
<b>Incident Party Type:</b>	Agency	<b>Hurricane Indicator:</b>	No
<b>Incident Party Name:</b>	Local Fire Department	<b>Description:</b>	Air Release
<b>Pollutant Name:</b>	Propane	<b>On Scene Response:</b>	No
<b>Pollutant Category:</b>	Gas		
<b>Pollutant Actual Volume:</b>	100		
<b>Pollutant Unit Measure:</b>	pounds		

**Spill Details**

<b>Incident Status:</b>	Pending-HQ	<b>Criminal Indicator:</b>	No
<b>Incident Party Type:</b>	Responsible Party	<b>Hurricane Indicator:</b>	No
<b>Incident Party Name:</b>	RP UNKNOWN	<b>Description:</b>	Air Release
<b>Pollutant Name:</b>	Propane	<b>On Scene Response:</b>	No
<b>Pollutant Category:</b>	Gas		
<b>Pollutant Actual Volume:</b>	100		
<b>Pollutant Unit Measure:</b>	pounds		

---

**Site:** UNION CARBIDE CORP-LINDE DIVISION  
ADAMO DR & 31ST ST TAMPA FL 33605

STCS

<b>Facility ID:</b>	8732613	<b>Zip5 (Open Data):</b>	33605
<b>Type:</b>	E - Industrial Plant	<b>CountyID(OpenData):</b>	29
<b>Status:</b>	Closed	<b>County (Open Data):</b>	HILLSBOROUGH
<b>County:</b>	HILLSBOROUGH	<b>Contam (Map):</b>	
<b>Fac Stat(OpenData):</b>	CLOSED	<b>Fac Type (Map):</b>	Industrial Plant
<b>Fac Code(OpenData):</b>	E	<b>Fac Stat (Map):</b>	CLOSED
<b>Fac Type(OpenData):</b>	Industrial Plant	<b>Status (Map):</b>	NOT REVIEWED
<b>Clnup Cd(OpenData):</b>		<b>City (Map):</b>	TAMPA
<b>Clnup Dt(OpenData):</b>		<b>County (Map):</b>	29
<b>Status (Open Data):</b>	NOT REVIEWED	<b>Zip5 (Map):</b>	33605
<b>City (Open Data):</b>	TAMPA	<b>Zip4 (Map):</b>	0
<b>Fac Name(Open Data):</b>	UNION CARBIDE CORP-LINDE DIVISION		
<b>Address (Open Data):</b>	ADAMO DR & 31ST ST		
<b>Fac Cleanup Stat(Open Data):</b>			
<b>Name (Map):</b>	UNION CARBIDE CORP-LINDE DIVISION		
<b>Address (Map):</b>	ADAMO DR & 31ST ST		

**FDEP Storage Tank Monitoring Open Data Details**

<b>Object ID:</b>	23165	<b>Map Src:</b>	
<b>X:</b>	-82.3847256029231	<b>Map Scale:</b>	
<b>Y:</b>	27.9544496199588	<b>Elevation:</b>	
<b>Regulated:</b>	NO	<b>El Datum:</b>	
<b>Col Meth:</b>	UNVR	<b>El Resolut:</b>	
<b>Col Name:</b>	INITIAL LOAD	<b>El Units:</b>	
<b>Col Date:</b>		<b>ALB East:</b>	
<b>Col Prog:</b>	TANKS-PETROLEUM CONTAMINATION	<b>ALB North:</b>	
<b>Ver Meth:</b>		<b>Loc ID:</b>	34954
<b>Ver Name:</b>		<b>Lat DD:</b>	27
<b>Ver Prog:</b>	TANKS-PETROLEUM CONTAMINATION	<b>Lat MM:</b>	57
<b>Ver Date:</b>		<b>Lat SS:</b>	
<b>OOIC:</b>	FACILITY	<b>Long DD:</b>	82
<b>Rel Feat:</b>	VICIN	<b>Long MM:</b>	23
<b>Datum:</b>		<b>Long SS:</b>	
<b>Coord Acc:</b>			
<b>Col Aff:</b>			
<b>Ver Aff:</b>			
<b>Direct:</b>			
<b>Documents:</b>	<a href="https://prodenv.dep.state.fl.us/DepNexus/public/electronic-documents/8732613/gis-facility!search">https://prodenv.dep.state.fl.us/DepNexus/public/electronic-documents/8732613/gis-facility!search</a>		

**FDEP Open Data - Storage Tank Contamination Monitoring (STCM)**

<b>Loc ID:</b>	34954	<b>Rel Feat:</b>	VICIN
<b>Site Type:</b>	Industrial Plant	<b>El Datum:</b>	
<b>Contam Ind:</b>		<b>El Resolut:</b>	
<b>Phone:</b>	8132476467	<b>El Units:</b>	
<b>Operator:</b>	UNION CARBIDE CORP.	<b>Map Src:</b>	
<b>Next action:</b>		<b>Map Scale:</b>	0
<b>Fin Respon:</b>		<b>Coord Acc:</b>	0
<b>Office:</b>	SWD	<b>Alb East:</b>	0.0
<b>OOIC:</b>	FACILITY	<b>Alb North:</b>	0.0
<b>Col Meth:</b>	UNVR	<b>Datum:</b>	
<b>Col Name:</b>	INITIAL LOAD	<b>Elevation:</b>	
<b>Col Date:</b>		<b>Lat DD:</b>	27
<b>Col Prog:</b>	TANKS-PETROLEUM CONTAMINATION	<b>Lat MM:</b>	57
<b>Ver Meth:</b>		<b>Lat SS:</b>	
<b>Ver Name:</b>		<b>Long DD:</b>	82
<b>Ver Prog:</b>	TANKS-PETROLEUM CONTAMINATION	<b>Long MM:</b>	23
<b>Ver Date:</b>		<b>Long SS:</b>	
<b>Object ID:</b>	34954		
<b>Col Aff:</b>			
<b>Ver Aff:</b>			
<b>Documents:</b>	<a href="https://prodenv.dep.state.fl.us/DepNexus/public/electronic-documents/8732613/gis-facility!search">https://prodenv.dep.state.fl.us/DepNexus/public/electronic-documents/8732613/gis-facility!search</a>		

**FDEP - Storage Tank Contamination Monitoring (STCM) Details**

**Name:** Union Carbide Corp-Linde Division  
 Adamo Dr & 31st St  
 Tampa, FL 33605

**LL Method:** UNVR - Unverified  
**Account Owner:** Union Carbide Corp.  
**Contact:** Union Carbide Corp.  
**Phone:** 813-247-6467  
**District:** SWD  
**County 1:** 29 - Hillsborough  
**Latitude:** 27:57:16.0000  
**Longitude:** 82:23:05.0000

**FDEP - Registered Tanks from Storage Tank Contamination Monitoring (STCM) Details**

**Tank No:** 1  
**Size:** 6000  
**Content:** Other Non Regulated  
**Installed:** 07/01/1980  
**Placement:** UNDER  
**Status:** Removed from Site  
**Construction:**  
**Piping:**  
**Monitoring:**

**Site:** **GARRISON CHANNEL**  
**631 S ASHLEY ST TAMPA FL 33602**

STCS

<b>Facility ID:</b>	9301000	<b>Zip5 (Open Data):</b>	33602
<b>Type:</b>	Z - Other Regulated Facility	<b>CountyID(OpenData):</b>	29
<b>Status:</b>	Closed	<b>County (Open Data):</b>	HILLSBOROUGH
<b>County:</b>	HILLSBOROUGH	<b>Contam (Map):</b>	
<b>Fac Stat(OpenData):</b>	CLOSED	<b>Fac Type (Map):</b>	Other Regulated Facility
<b>Fac Code(OpenData):</b>	Z	<b>Fac Stat (Map):</b>	CLOSED
<b>Fac Type(OpenData):</b>	Other Regulated Facility	<b>Status (Map):</b>	REVIEWED
<b>Clnup Cd(OpenData):</b>	NREQ	<b>City (Map):</b>	TAMPA
<b>Clnup Dt(OpenData):</b>	2004/05/13 18:32:28+00	<b>County (Map):</b>	29
<b>Status (Open Data):</b>	REVIEWED	<b>Zip5 (Map):</b>	33602
<b>City (Open Data):</b>	TAMPA	<b>Zip4 (Map):</b>	0
<b>Fac Name(Open Data):</b>	GARRISON CHANNEL		
<b>Address (Open Data):</b>	631 S ASHLEY ST		
<b>Fac Cleanup Stat(Open Data):</b>	NOT REQUIRED		
<b>Name (Map):</b>	GARRISON CHANNEL		
<b>Address (Map):</b>	631 S ASHLEY ST		

**FDEP Storage Tank Monitoring Open Data Details**

<b>Object ID:</b>	42578	<b>Map Src:</b>	1999 doqs
<b>X:</b>	-82.4574070401943	<b>Map Scale:</b>	5000
<b>Y:</b>	27.9426535597	<b>Elevation:</b>	
<b>Regulated:</b>	NO	<b>EI Datum:</b>	
<b>Col Meth:</b>	DPHO	<b>EI Resolut:</b>	
<b>Col Name:</b>	DAVIS_B	<b>EI Units:</b>	
<b>Col Date:</b>	2005/07/25 11:57:38+00	<b>ALB East:</b>	551486.08
<b>Col Prog:</b>	TANKS-PETROLEUM CONTAMINATION	<b>ALB North:</b>	438374.49
<b>Ver Meth:</b>	DPHO	<b>Loc ID:</b>	33569
<b>Ver Name:</b>	BERNHARD_K	<b>Lat DD:</b>	27
<b>Ver Prog:</b>	TANKS-PETROLEUM CONTAMINATION	<b>Lat MM:</b>	56
<b>Ver Date:</b>	2006/05/10 12:37:24+00	<b>Lat SS:</b>	
<b>OOIC:</b>	FACILITY	<b>Long DD:</b>	82
<b>Rel Feat:</b>	CENTR	<b>Long MM:</b>	27
<b>Datum:</b>	HARN	<b>Long SS:</b>	
<b>Coord Acc:</b>	4		
<b>Col Aff:</b>	TKHQ		
<b>Ver Aff:</b>	DEPARTMENT OF ENVIRONMENTAL PROTECTION		
<b>Direct:</b>			
<b>Documents:</b>	<a href="https://prodenv.dep.state.fl.us/DepNexus/public/electronic-documents/9301000/gis-facility!search">https://prodenv.dep.state.fl.us/DepNexus/public/electronic-documents/9301000/gis-facility!search</a>		

**FDEP Open Data - Storage Tank Contamination Monitoring (STCM)**

<b>Loc ID:</b>	33569	<b>Rel Feat:</b>	CENTR
<b>Site Type:</b>	Other Regulated Facility	<b>EI Datum:</b>	

<b>Contam Ind:</b>		<b>EI Resolut:</b>	
<b>Phone:</b>	4073511111	<b>EI Units:</b>	
<b>Operator:</b>	GARY JERHAUS	<b>Map Src:</b>	1999 doqs
<b>Next action:</b>		<b>Map Scale:</b>	5000
<b>Fin Respon:</b>		<b>Coord Acc:</b>	4
<b>Office:</b>	SWD	<b>Alb East:</b>	551486.08
<b>OOIC:</b>	FACILITY	<b>Alb North:</b>	438374.49
<b>Col Meth:</b>	DPHO	<b>Datum:</b>	HARN
<b>Col Name:</b>	DAVIS_B	<b>Elevation:</b>	
<b>Col Date:</b>	7/25/2005	<b>Lat DD:</b>	27
<b>Col Prog:</b>	TANKS-PETROLEUM CONTAMINATION	<b>Lat MM:</b>	56
<b>Ver Meth:</b>	DPHO	<b>Lat SS:</b>	
<b>Ver Name:</b>	BERNHARD_K	<b>Long DD:</b>	82
<b>Ver Prog:</b>	TANKS-PETROLEUM CONTAMINATION	<b>Long MM:</b>	27
<b>Ver Date:</b>	5/10/2006	<b>Long SS:</b>	
<b>Object ID:</b>	33569		
<b>Col Aff:</b>	TKHQ		
<b>Ver Aff:</b>	DEPARTMENT OF ENVIRONMENTAL PROTECTION		
<b>Documents:</b>	https://prodenv.dep.state.fl.us/DepNexus/public/electronic-documents/9301000/gis-facility!search		

**FDEP - Storage Tank Contamination Monitoring (STCM) Details**

**Name:** Garrison Channel  
631 S Ashley St  
Tampa, FL 33602  
**LL Method:** DPHO - Unverified  
**Account Owner:** Major Realty Corp  
**Contact:** Gary Jerhaus  
**Phone:** 407-351-1111  
**District:** SWD  
**County 1:** 29 - Hillsborough  
**Latitude:** 27:56:33.5342  
**Longitude:** 82:27:26.6531

**FDEP - Registered Tanks from Storage Tank Contamination Monitoring (STCM) Details**

**Tank No:** 1  
**Size:** 1000  
**Content:** Unleaded Gas  
**Installed:**  
**Placement:** ABOVE  
**Status:** Removed from Site  
**Construction:**  
**Piping:**  
**Monitoring:**

**Site:** CSX TRANSPORTATION - TANKER SPILL  
0.3 MI W OF 34TH ST & ADAMO DR TAMPA FL 33605

STCS

<b>Facility ID:</b>	9806346	<b>Zip5 (Open Data):</b>	33605
<b>Type:</b>	Z - Other Regulated Facility	<b>CountyID(OpenData):</b>	29
<b>Status:</b>	Closed	<b>County (Open Data):</b>	HILLSBOROUGH
<b>County:</b>	HILLSBOROUGH	<b>Contam (Map):</b>	
<b>Fac Stat(OpenData):</b>	CLOSED	<b>Fac Type (Map):</b>	Other Regulated Facility
<b>Fac Code(OpenData):</b>	Z	<b>Fac Stat (Map):</b>	CLOSED
<b>Fac Type(OpenData):</b>	Other Regulated Facility	<b>Status (Map):</b>	REVIEWED
<b>Clnup Cd(OpenData):</b>	NREQ	<b>City (Map):</b>	TAMPA
<b>Clnup Dt(OpenData):</b>	2004/01/27 18:34:08+00	<b>County (Map):</b>	29
<b>Status (Open Data):</b>	REVIEWED	<b>Zip5 (Map):</b>	33605
<b>City (Open Data):</b>	TAMPA	<b>Zip4 (Map):</b>	0
<b>Fac Name(Open Data):</b>	CSX TRANSPORTATION - TANKER SPILL		
<b>Address (Open Data):</b>	0.3 MI W OF 34TH ST & ADAMO DR		
<b>Fac Cleanup Stat(Open Data):</b>	NOT REQUIRED		
<b>Name (Map):</b>	CSX TRANSPORTATION - TANKER SPILL		
<b>Address (Map):</b>	0.3 MI W OF 34TH ST & ADAMO DR		

**FDEP Storage Tank Monitoring Open Data Details**

<b>Object ID:</b>	60403	<b>Map Src:</b>	1999 doqs
<b>X:</b>	-82.4268561706074	<b>Map Scale:</b>	2792
<b>Y:</b>	27.9533023963847	<b>Elevation:</b>	
<b>Regulated:</b>	NO	<b>El Datum:</b>	
<b>Col Meth:</b>	DPHO	<b>El Resolut:</b>	
<b>Col Name:</b>	DAVIS_B	<b>El Units:</b>	
<b>Col Date:</b>	2005/07/14 11:37:36+00	<b>ALB East:</b>	554470.91
<b>Col Prog:</b>	TANKS-PETROLEUM CONTAMINATION	<b>ALB North:</b>	439594.41
<b>Ver Meth:</b>	DPHO	<b>Loc ID:</b>	59746
<b>Ver Name:</b>	DAVIS_B	<b>Lat DD:</b>	27
<b>Ver Prog:</b>	TANKS-PETROLEUM CONTAMINATION	<b>Lat MM:</b>	57
<b>Ver Date:</b>	2005/07/14 11:37:36+00	<b>Lat SS:</b>	
<b>OOIC:</b>	FACILITY	<b>Long DD:</b>	82
<b>Rel Feat:</b>	CENTR	<b>Long MM:</b>	25
<b>Datum:</b>	HARN	<b>Long SS:</b>	
<b>Coord Acc:</b>	4		
<b>Col Aff:</b>	TKHQ		
<b>Ver Aff:</b>	DEPARTMENT OF ENVIRONMENTAL PR		
<b>Direct:</b>			
<b>Documents:</b>	<a href="https://prodenv.dep.state.fl.us/DepNexus/public/electronic-documents/9806346/gis-facility!search">https://prodenv.dep.state.fl.us/DepNexus/public/electronic-documents/9806346/gis-facility!search</a>		

**FDEP Open Data - Storage Tank Contamination Monitoring (STCM)**

<b>Loc ID:</b>	59746	<b>Rel Feat:</b>	CENTR
<b>Site Type:</b>	Other Regulated Facility	<b>El Datum:</b>	
<b>Contam Ind:</b>		<b>El Resolut:</b>	
<b>Phone:</b>	9043593100	<b>El Units:</b>	
<b>Operator:</b>	ED COOK SR	<b>Map Src:</b>	1999 doqs
<b>Next action:</b>		<b>Map Scale:</b>	2792
<b>Fin Respon:</b>		<b>Coord Acc:</b>	4
<b>Office:</b>	SWD	<b>Alb East:</b>	554470.91
<b>OOIC:</b>	FACILITY	<b>Alb North:</b>	439594.4100000003
<b>Col Meth:</b>	DPHO	<b>Datum:</b>	HARN
<b>Col Name:</b>	DAVIS_B	<b>Elevation:</b>	
<b>Col Date:</b>	7/14/2005	<b>Lat DD:</b>	27
<b>Col Prog:</b>	TANKS-PETROLEUM CONTAMINATION	<b>Lat MM:</b>	57
<b>Ver Meth:</b>	DPHO	<b>Lat SS:</b>	
<b>Ver Name:</b>	DAVIS_B	<b>Long DD:</b>	82
<b>Ver Prog:</b>	TANKS-PETROLEUM CONTAMINATION	<b>Long MM:</b>	25
<b>Ver Date:</b>	7/14/2005	<b>Long SS:</b>	
<b>Object ID:</b>	59746		
<b>Col Aff:</b>	TKHQ		
<b>Ver Aff:</b>	DEPARTMENT OF ENVIRONMENTAL PR		
<b>Documents:</b>	<a href="https://prodenv.dep.state.fl.us/DepNexus/public/electronic-documents/9806346/gis-facility!search">https://prodenv.dep.state.fl.us/DepNexus/public/electronic-documents/9806346/gis-facility!search</a>		

**FDEP - Storage Tank Contamination Monitoring (STCM) Details**

**Name:** Csx Transportation - Tanker Spill  
0.3 Mi W Of 34th St & Adamo Dr  
Tampa, FL 33605

**LL Method:** DPHO

**Account Owner:**

**Contact:** Ed Cook Sr

**Phone:** 904-359-3100

**District:** SWD

**County 1:** 29 - Hillsborough

**Latitude:** 27:57:11.8700

**Longitude:** 82:25:36.6700

**Site:** **BYPASS CANAL LANDFILL (COT LF #48)**  
**73RD ST & ADAMO DR (S) TAMPA FL**

WCRPS

<b>Site ID:</b>	228393	<b>Coord Accuracy ID:</b>	3
<b>Datum ID:</b>	NAD83	<b>Zip5:</b>	33619
<b>Method ID:</b>	DPHO	<b>Zip4:</b>	
<b>Feature:</b>		<b>County ID:</b>	29
<b>Object of Interest:</b>	CAP_RAP SITE	<b>County:</b>	HILLSBOROUGH
<b>Proximity to Object:</b>	CENTR	<b>Lat DD:</b>	27

**Interpolation Scale:** 5000  
**Map Source:** IMAGERY\_11\_13  
**Map Source Scale:** 5000  
**Collect Program ID:** CL  
**Collect Username:** WILLIAMS\_CA  
**Collect Affiliation:** Florida Department of Environmental Protection  
**Verifying Program ID:** CL  
**Verify Method ID:** DPHO  
**Verifier Username:** WILLIAMS\_CA  
**Verifier Affiliation:** DEPARTMENT OF ENVIRONMENTAL PROTECTION  
**Project Name:** BYPASS CANAL LANDFILL (COT LF #48)  
**Documents:** [https://prodenv.dep.state.fl.us/DepNexus/public/electronic-documents/COM\\_228393/gis-facility!search](https://prodenv.dep.state.fl.us/DepNexus/public/electronic-documents/COM_228393/gis-facility!search)

**Lat MM:** 57  
**Long DD:** 82  
**Long MM:** 22

**Project Details**

**Project ID:** 276775  
**OGC No:**  
**Status:** OPEN  
**Priority Score:** 45  
**Offsite COC:** U  
**Contaminants:** GW: naphthalene, ethylbenzene, xylenes, benzene

**District:** SWD  
**GIS ALBX:** 559801.25  
**GIS ALBY:** 439651.07  
**Source:** Open Responsible Party Sites



## Appendix: Database Descriptions

*Environmental Risk Information Services (ERIS) can search the following databases. The extent of historical information varies with each database and current information is determined by what is publicly available to ERIS at the time of update. ERIS updates databases as set out in ASTM Standard E1527-13 and E1527-21, Section 8.1.8 Sources of Standard Source Information:*

*"Government information from nongovernmental sources may be considered current if the source updates the information at least every 90 days, or, for information that is updated less frequently than quarterly by the government agency, within 90 days of the date the government agency makes the information available to the public."*

### **Standard Environmental Record Sources**

#### **Federal**

##### **Formerly Utilized Sites Remedial Action Program:**

[DOE FUSRAP](#)

The U.S. Department of Energy (DOE) established the Formerly Utilized Sites Remedial Action Program (FUSRAP) in 1974 to remediate sites where radioactive contamination remained from the Manhattan Project and early U.S. Atomic Energy Commission (AEC) operations. The DOE Office of Legacy Management (LM) established long-term surveillance and maintenance (LTS&M) requirements for remediated FUSRAP sites. DOE evaluates the final site conditions of a remediated site on the basis of risk for different future uses. DOE then confirms that LTS&M requirements will maintain protectiveness.

**Government Publication Date: Mar 4, 2017**

##### **National Priority List:**

[NPL](#)

Sites on the United States Environmental Protection Agency (EPA)'s National Priorities List of the most serious uncontrolled or abandoned hazardous waste sites identified for possible long-term remedial action under the Superfund program. The NPL, which EPA is required to update at least once a year, is based primarily on the score a site receives from EPA's Hazard Ranking System. A site must be on the NPL to receive money from the Superfund Trust Fund for remedial action. Sites are represented by boundaries where available in the EPA Superfund Site Boundaries maintained by the Shared Enterprise Geodata and Services (SEGS). Site boundaries represent the footprint of a whole site, the sum of all of the Operable Units and the current understanding of the full extent of contamination; for Federal Facility sites, the total site polygon may be the Facility boundary. Where there is no polygon boundary data available for a given site, the site is represented as a point.

**Government Publication Date: Jul 26, 2022**

##### **National Priority List - Proposed:**

[PROPOSED NPL](#)

Sites proposed - by the EPA, the state agency, or concerned citizens - for addition to the NPL due to contamination by hazardous waste and identified by the Environmental Protection Agency (EPA) as a candidate for cleanup because it poses a risk to human health and/or the environment. Sites are represented by boundaries where available in the EPA Superfund Site Boundaries maintained by the Shared Enterprise Geodata and Services (SEGS). Site boundaries represent the footprint of a whole site, the sum of all of the Operable Units and the current understanding of the full extent of contamination; for Federal Facility sites, the total site polygon may be the Facility boundary. Where there is no polygon boundary data available for a given site, the site is represented as a point.

**Government Publication Date: Jul 26, 2022**

##### **Deleted NPL:**

[DELETED NPL](#)

Sites deleted from the United States Environmental Protection Agency (EPA)'s National Priorities List. The National Oil and Hazardous Substances Pollution Contingency Plan (NCP) establishes the criteria that the EPA uses to delete sites from the NPL. In accordance with 40 CFR 300.425.(e), sites may be deleted from the NPL where no further response is appropriate. Sites are represented by boundaries where available in the EPA Superfund Site Boundaries maintained by the Shared Enterprise Geodata and Services (SEGS). Site boundaries represent the footprint of a whole site, the sum of all of the Operable Units and the current understanding of the full extent of contamination; for Federal Facility sites, the total site polygon may be the Facility boundary. Where there is no polygon boundary data available for a given site, the site is represented as a point.

**Government Publication Date: Jul 26, 2022**

**SEMS List 8R Active Site Inventory:**

[SEMS](#)

The U.S. Environmental Protection Agency's (EPA) Superfund Program has deployed the Superfund Enterprise Management System (SEMS), which integrates multiple legacy systems into a comprehensive tracking and reporting tool. This inventory contains active sites evaluated by the Superfund program that are either proposed to be or are on the National Priorities List (NPL) as well as sites that are in the screening and assessment phase for possible inclusion on the NPL. The Active Site Inventory Report displays site and location information at active SEMS sites. An active site is one at which site assessment, removal, remedial, enforcement, cost recovery, or oversight activities are being planned or conducted. This data includes SEMS sites from the List 8R Active file as well as applicable sites from the SEMS GIS/REST file layer obtained from EPA's Facility Registry Service.

**Government Publication Date: Nov 23, 2022**

**Inventory of Open Dumps, June 1985:**

[ODI](#)

The Resource Conservation and Recovery Act (RCRA) provides for publication of an inventory of open dumps. The Act defines "open dumps" as facilities which do not comply with EPA's "Criteria for Classification of Solid Waste Disposal Facilities and Practices" (40 CFR 257).

**Government Publication Date: Jun 1985**

**SEMS List 8R Archive Sites:**

[SEMS ARCHIVE](#)

The U.S. Environmental Protection Agency's (EPA) Superfund Enterprise Management System (SEMS) Archived Site Inventory displays site and location information at sites archived from SEMS. An archived site is one at which EPA has determined that assessment has been completed and no further remedial action is planned under the Superfund program at this time. This data includes sites from the List 8R Archived site file.

**Government Publication Date: Nov 23, 2022**

**Comprehensive Environmental Response, Compensation and Liability Information System -**

[CERCLIS](#)

**CERCLIS:**

Superfund is a program administered by the United States Environmental Protection Agency (EPA) to locate, investigate, and clean up the worst hazardous waste sites throughout the United States. CERCLIS is a database of potential and confirmed hazardous waste sites at which the EPA Superfund program has some involvement. It contains sites that are either proposed to be or are on the National Priorities List (NPL) as well as sites that are in the screening and assessment phase for possible inclusion on the NPL. The EPA administers the Superfund program in cooperation with individual states and tribal governments; this database is made available by the EPA.

**Government Publication Date: Oct 25, 2013**

**EPA Report on the Status of Open Dumps on Indian Lands:**

[IODI](#)

Public Law 103-399, The Indian Lands Open Dump Cleanup Act of 1994, enacted October 22, 1994, identified congressional concerns that solid waste open dump sites located on American Indian or Alaska Native (AI/AN) lands threaten the health and safety of residents of those lands and contiguous areas. The purpose of the Act is to identify the location of open dumps on Indian lands, assess the relative health and environment hazards posed by those sites, and provide financial and technical assistance to Indian tribal governments to close such dumps in compliance with Federal standards and regulations or standards promulgated by Indian Tribal governments or Alaska Native entities.

**Government Publication Date: Dec 31, 1998**

**CERCLIS - No Further Remedial Action Planned:**

[CERCLIS NFRAP](#)

An archived site is one at which EPA has determined that assessment has been completed and no further remedial action is planned under the Superfund program at this time. The Archive designation means that, to the best of EPA's knowledge, assessment at a site has been completed and that EPA has determined no further steps will be taken to list this site on the National Priorities List (NPL). This decision does not necessarily mean that there is no hazard associated with a given site; it only means that, based upon available information, the location is not judged to be a potential NPL site.

**Government Publication Date: Oct 25, 2013**

**CERCLIS Liens:**

[CERCLIS LIENS](#)

A Federal Superfund lien exists at any property where EPA has incurred Superfund costs to address contamination ("Superfund site") and has provided notice of liability to the property owner. A Federal CERCLA ("Superfund") lien can exist by operation of law at any site or property at which EPA has spent Superfund monies. This database is made available by the United States Environmental Protection Agency (EPA). This database was provided by the United States Environmental Protection Agency (EPA). Refer to SEMS LIEN as the current data source for Superfund Liens.

**Government Publication Date: Jan 30, 2014**

**RCRA CORRACTS-Corrective Action:**

[RCRA CORRACTS](#)

RCRA Info is EPA's comprehensive information system, providing access to data supporting the Resource Conservation and Recovery Act (RCRA) of 1976 and the Hazardous and Solid Waste Amendments (HSWA) of 1984. At these sites, the Corrective Action Program ensures that cleanups occur. EPA and state regulators work with facilities and communities to design remedies based on the contamination, geology, and anticipated use unique to each site.

**Government Publication Date: Sep 5, 2022**

**RCRA non-CORRACTS TSD Facilities:**

[RCRA TSD](#)

RCRA Info is EPA's comprehensive information system, providing access to data supporting the Resource Conservation and Recovery Act (RCRA) of 1976 and the Hazardous and Solid Waste Amendments (HSWA) of 1984. This database includes Non-Corrective Action sites listed as treatment, storage and/or disposal facilities of hazardous waste as defined by the Resource Conservation and Recovery Act (RCRA).

**Government Publication Date: Sep 5, 2022**

**RCRA Generator List:**

[RCRA LQG](#)

RCRA Info is EPA's comprehensive information system, providing access to data supporting the Resource Conservation and Recovery Act (RCRA) of 1976 and the Hazardous and Solid Waste Amendments (HSWA) of 1984. RCRA Info replaces the data recording and reporting abilities of the Resource Conservation and Recovery Information System (RCRIS) and the Biennial Reporting System (BRS). A hazardous waste generator is any person or site whose processes and actions create hazardous waste (see 40 CFR 260.10). Large Quantity Generators (LQGs) generate 1,000 kilograms per month or more of hazardous waste or more than one kilogram per month of acutely hazardous waste.

**Government Publication Date: Sep 5, 2022**

**RCRA Small Quantity Generators List:**

[RCRA SQG](#)

RCRA Info is the EPA's comprehensive information system, providing access to data supporting the Resource Conservation and Recovery Act (RCRA) of 1976 and the Hazardous and Solid Waste Amendments (HSWA) of 1984. RCRA Info replaces the data recording and reporting abilities of the Resource Conservation and Recovery Information System (RCRIS) and the Biennial Reporting System (BRS). A hazardous waste generator is any person or site whose processes and actions create hazardous waste (see 40 CFR 260.10). Small Quantity Generators (SQGs) generate more than 100 kilograms, but less than 1,000 kilograms, of hazardous waste per month.

**Government Publication Date: Sep 5, 2022**

**RCRA Very Small Quantity Generators List:**

[RCRA VSQG](#)

RCRA Info is the EPA's comprehensive information system, providing access to data supporting the Resource Conservation and Recovery Act (RCRA) of 1976 and the Hazardous and Solid Waste Amendments (HSWA) of 1984. A hazardous waste generator is any person or site whose processes and actions create hazardous waste (see 40 CFR 260.10). Very Small Quantity Generators (VSQG) generate 100 kilograms or less per month of hazardous waste, or one kilogram or less per month of acutely hazardous waste. Additionally, VSQG may not accumulate more than 1,000 kilograms of hazardous waste at any time.

**Government Publication Date: Sep 5, 2022**

**RCRA Non-Generators:**

[RCRA NON GEN](#)

RCRA Info is EPA's comprehensive information system, providing access to data supporting the Resource Conservation and Recovery Act (RCRA) of 1976 and the Hazardous and Solid Waste Amendments (HSWA) of 1984. RCRA Info replaces the data recording and reporting abilities of the Resource Conservation and Recovery Information System (RCRIS) and the Biennial Reporting System (BRS). A hazardous waste generator is any person or site whose processes and actions create hazardous waste (see 40 CFR 260.10). Non-Generators do not presently generate hazardous waste.

**Government Publication Date: Sep 5, 2022**

**RCRA Sites with Controls:**

[RCRA CONTROLS](#)

List of Resource Conservation and Recovery Act (RCRA) facilities with institutional controls in place. RCRA gives the U.S. Environmental Protection Agency (EPA) the authority to control hazardous waste from the "cradle-to-grave." This includes the generation, transportation, treatment, storage, and disposal of hazardous waste. RCRA also set forth a framework for the management of non-hazardous solid wastes. The 1986 amendments to RCRA enabled EPA to address environmental problems that could result from underground tanks storing petroleum and other hazardous substances.

**Government Publication Date: Sep 5, 2022**

**Federal Engineering Controls-ECs:**

[FED ENG](#)

This list of Engineering controls (ECs) is provided by the United States Environmental Protection Agency (EPA). ECs encompass a variety of engineered and constructed physical barriers (e.g., soil capping, sub-surface venting systems, mitigation barriers, fences) to contain and/or prevent exposure to contamination on a property. The EC listing includes remedy component data from Superfund decision documents issued in fiscal years 1982-2020 for applicable sites on the final or deleted on the National Priorities List (NPL); and sites with a Superfund Alternative Approach (SAA) Agreement in place. The only sites included that are not on the NPL; proposed for NPL; or removed from proposed NPL, are those with an SAA Agreement in place.

**Government Publication Date: Oct 27, 2022**

**Federal Institutional Controls- ICs:**

FED INST

This list of Institutional controls (ICs) is provided by the United States Environmental Protection Agency (EPA). ICs are non-engineered instruments, such as administrative and legal controls, that help minimize the potential for human exposure to contamination and/or protect the integrity of the remedy. Although it is EPA's expectation that treatment or engineering controls will be used to address principal threat wastes and that groundwater will be returned to its beneficial use whenever practicable, ICs play an important role in site remedies because they reduce exposure to contamination by limiting land or resource use and guide human behavior at a site. The IC listing includes remedy component data from Superfund decision documents issued in fiscal years 1982-2020 for applicable sites on the final or deleted on the National Priorities List (NPL); and sites with a Superfund Alternative Approach (SAA) Agreement in place. The only sites included that are not on the NPL; proposed for NPL; or removed from proposed NPL, are those with an SAA Agreement in place.

**Government Publication Date: Oct 27, 2022**

**Land Use Control Information System:**

LUCIS

The LUCIS database is maintained by the U.S. Department of the Navy and contains information for former Base Realignment and Closure (BRAC) properties across the United States.

**Government Publication Date: Sep 1, 2006**

**Institutional Control Boundaries at NPL sites:**

NPL IC

Boundaries of Institutional Control areas at sites on the United States Environmental Protection Agency (EPA)'s National Priorities List, or Proposed or Deleted, made available by the EPA's Shared Enterprise Geodata and Services (SEGS). United States Environmental Protection Agency (EPA)'s National Priorities List of the most serious uncontrolled or abandoned hazardous waste sites identified for possible long-term remedial action under the Superfund program. Institutional controls are non-engineered instruments such as administrative and legal controls that help minimize the potential for human exposure to contamination and/or protect the integrity of the remedy.

**Government Publication Date: Jul 26, 2022**

**Emergency Response Notification System:**

ERNS 1982 TO 1986

Database of oil and hazardous substances spill reports controlled by the National Response Center. The primary function of the National Response Center is to serve as the sole national point of contact for reporting oil, chemical, radiological, biological, and etiological discharges into the environment anywhere in the United States and its territories.

**Government Publication Date: 1982-1986**

**Emergency Response Notification System:**

ERNS 1987 TO 1989

Database of oil and hazardous substances spill reports controlled by the National Response Center. The primary function of the National Response Center is to serve as the sole national point of contact for reporting oil, chemical, radiological, biological, and etiological discharges into the environment anywhere in the United States and its territories.

**Government Publication Date: 1987-1989**

**Emergency Response Notification System:**

ERNS

Database of oil and hazardous substances spill reports made available by the United States Coast Guard National Response Center (NRC). The NRC fields initial reports for pollution and railroad incidents and forwards that information to appropriate federal/state agencies for response. These data contain initial incident data that has not been validated or investigated by a federal/state response agency.

**Government Publication Date: Nov 6, 2022**

**The Assessment, Cleanup and Redevelopment Exchange System (ACRES) Brownfield Database:**

FED BROWNFIELDS

Brownfields are real property, the expansion, redevelopment, or reuse of which may be complicated by the presence or potential presence of a hazardous substance, pollutant, or contaminant. Cleaning up and reinvesting in these properties protects the environment, reduces blight, and takes development pressures off greenspaces and working lands. This data is provided by the United States Environmental Protection Agency (EPA) and includes Brownfield sites from the Cleanups in My Community (CIMC) web application.

**Government Publication Date: Sep 13, 2022**

**FEMA Underground Storage Tank Listing:**

FEMA UST

The Federal Emergency Management Agency (FEMA) of the Department of Homeland Security maintains a list of FEMA owned underground storage tanks.

**Government Publication Date: Dec 31, 2017**

**Facility Response Plan:**

[FRP](#)

List of facilities that have submitted Facility Response Plans (FRP) to EPA. Facilities that could reasonably be expected to cause "substantial harm" to the environment by discharging oil into or on navigable waters are required to prepare and submit Facility Response Plans (FRPs). Harm is determined based on total oil storage capacity, secondary containment and age of tanks, oil transfer activities, history of discharges, proximity to a public drinking water intake or sensitive environments.

**Government Publication Date: Dec 31, 2021**

**Delisted Facility Response Plans:**

[DELISTED FRP](#)

Facilities that once appeared in - and have since been removed from - the list of facilities that have submitted Facility Response Plans (FRP) to EPA. Facilities that could reasonably be expected to cause "substantial harm" to the environment by discharging oil into or on navigable waters are required to prepare and submit Facility Response Plans (FRPs). Harm is determined based on total oil storage capacity, secondary containment and age of tanks, oil transfer activities, history of discharges, proximity to a public drinking water intake or sensitive environments.

**Government Publication Date: Dec 31, 2021**

**Historical Gas Stations:**

[HIST GAS STATIONS](#)

This historic directory of service stations is provided by the Cities Service Company. The directory includes Cities Service filling stations that were located throughout the United States in 1930.

**Government Publication Date: Jul 1, 1930**

**Petroleum Refineries:**

[REFN](#)

List of petroleum refineries from the U.S. Energy Information Administration (EIA) Refinery Capacity Report. Includes operating and idle petroleum refineries (including new refineries under construction) and refineries shut down during the previous year located in the 50 States, the District of Columbia, Puerto Rico, the Virgin Islands, Guam, and other U.S. possessions. Survey locations adjusted using public data.

**Government Publication Date: Aug 30, 2022**

**Petroleum Product and Crude Oil Rail Terminals:**

[BULK TERMINAL](#)

List of petroleum product and crude oil rail terminals made available by the U.S. Energy Information Administration (EIA). Includes operable bulk petroleum product terminals located in the 50 States and the District of Columbia with a total bulk shell storage capacity of 50,000 barrels or more, and/or the ability to receive volumes from tanker, barge, or pipeline; also rail terminals handling the loading and unloading of crude oil that were active between 2017 and 2018. Petroleum product terminals comes from the EIA-815 Bulk Terminal and Blender Report, which includes working, shell in operation, and shell idle for several major product groupings. Survey locations adjusted using public data.

**Government Publication Date: Jun 29, 2022**

**LIEN on Property:**

[SEMS LIEN](#)

The U.S. Environmental Protection Agency's (EPA) Superfund Enterprise Management System (SEMS) provides Lien details on applicable properties, such as the Superfund lien on property activity, the lien property information, and the parties associated with the lien.

**Government Publication Date: Nov 23, 2022**

**Superfund Decision Documents:**

[SUPERFUND ROD](#)

This database contains a listing of decision documents for Superfund sites. Decision documents serve to provide the reasoning for the choice of (or) changes to a Superfund Site cleanup plan. The decision documents include Records of Decision (ROD), ROD Amendments, Explanations of Significant Differences (ESD), along with other associated memos and files. This information is maintained and made available by the US EPA (Environmental Protection Agency).

**Government Publication Date: Sep 28, 2022**

**State**

**Superfund Waste Cleanup & State-Funded Action Sites:**

[SHWS](#)

List of hazardous waste cleanup sites participating in various federal and state funded cleanup programs. Florida's State-Funded Action Sites and Superfund Waste Cleanup Sites lists are maintained and made available by the Florida Department of Environmental Protection (FDEP). This database is state equivalent CERCLIS.

**Government Publication Date: Nov 29, 2022**

**Delisted State-Funded Action Sites:**

[DELISTED SHWS](#)

This database contains a list of closed hazardous waste sites of various federal and state funded cleanup programs that were removed from the Florida Department of Environmental Protection (FDEP).

**Government Publication Date: Nov 29, 2022**

**ERIC Waste Cleanup:**

ERIC

Environmental Restoration Integrated Cleanup (ERIC) is a single database for tracking contaminated site cleanup activities in the Florida Department of Environmental Protection (DEP)'s Division of Waste Management (DWM). Includes records from 11 different DEP data systems, allowing tracking of a contaminated site throughout the course of cleanup regardless of which program area took the lead.

**Government Publication Date: Nov 4, 2022**

**Florida Department of Environmental Protection Cleanup Sites:**

CLEANUP DEP

The Cleanup Sites layer feeds the FDEP's Contamination Locator Map (CLM). It provides locations and document links for sites currently in the cleanup process and sites awaiting cleanup funding. Cleanup programs include: Brownfields, Petroleum, EPA Superfund (CERCLA), Drycleaning, Responsible Party Cleanup, State Funded Cleanup, State Owned Lands Cleanup and Hazardous Waste Cleanup.

**Government Publication Date: Nov 22, 2022**

**Waste Cleanup Responsible Party Sites:**

WCRPS

List of Open, Closed, and Inactive Waste Cleanup Responsible Party sites made available by the Florida Department of Environmental Protection.

**Government Publication Date: Apr 11, 2021**

**Delisted Waste Cleanup Sites:**

DELISTED WCP

List of sites which once appeared on - and have since been removed from - the list of Waste Cleanup Sites made available by the Florida Department of Environmental Protection.

**Government Publication Date: Nov 22, 2022**

**Solid Waste Facilities and Landfills:**

SWF/LF

The Solid Waste Facility Inventory Report made available by the Florida Department of Environmental Protection (FDEP) includes all types of authorized and unauthorized facilities: municipal solid waste, landfills, dumps, construction and demolition disposal, recycling facilities, and more.

**Government Publication Date: Nov 24, 2022**

**Leaking Tanks:**

LST

The Storage Tank Regulation Section is part of the Petroleum Restoration Program in the Florida Department of Environmental Protection (FDEP)'s Division of Waste Management. In 1983, Florida was one of the first states in the union to pass legislation and adopt rules for underground and aboveground storage tank systems. Since then, over 28,000 facilities have reported discharges of petroleum products from storage tank systems. Florida relies on groundwater for about 92 percent of its drinking water needs, and has some of the most stringent rules in the country.

**Government Publication Date: Dec 12, 2022**

**Delisted Leaking Tanks:**

DELISTED LST

Whereas Leaking Tanks (LST) includes only facilities which currently have contamination as recorded by the Florida Department of Environmental Protection, this list contains facilities which were once included in LST data but no longer appear on the list made available by FDEP. Facilities may be removed from the current LST list because the discharge has been cleaned up, or the discharge is not required for 62-770.

**Government Publication Date: Dec 12, 2022**

**Underground Storage Tanks:**

UST

List of Underground Storage Tank facilities made available by the Florida Department of Environmental Protection (FL DEP). Includes facilities tracked for active storage tanks, storage tank history, or petroleum cleanup activity. In an effort to minimize the occurrence and environmental risks of releases and discharges, FDEP administers standards pertaining to the construction, installation, operation, maintenance, repair, closure, and disposal of underground storage tank systems that store regulated substances.

**Government Publication Date: Nov 8, 2022**

**Aboveground Storage Tanks:**

AST

List of Aboveground Storage Tank facilities made available by the Florida Department of Environmental Protection (FL DEP). Includes facilities tracked for active storage tanks, storage tank history, or petroleum cleanup activity. The Florida Department of Environmental Protection (FDEP) provides standards for aboveground storage tanks (ASTs) that have individual storage tank capacities greater than 550 gallons. The state also regulates the registration, construction, installation, operation, maintenance, repair, closure, and disposal of storage tank systems that store regulated substances.

**Government Publication Date: Nov 8, 2022**

**Storage Tank Facilities:**

TANK

List of storage tank facilities made available by the Florida Department of Environmental Protection (FL DEP) for which tank information is not available. In the case of closed facilities - where all tanks have been removed or closed, and there is also no petroleum discharge or on-going cleanup activity - the owner data may not be current, but rather would represent the most recent information made available to FL DEP.

**Delisted AST UST Storage Tanks:**

[DEL UST AST TANK](#)

This database contains a list of closed UST and AST storage tank sites that were removed from the Florida Department of Environmental Protection (FDEP) storage tank database.

Government Publication Date: Jul 2, 2015

**Delisted Storage Tanks:**

[DEL STORAGE TANK](#)

List of sites that once appeared on - and have since been removed from - the list of UST and AST storage tank facilities made available by the Florida Department of Environmental Protection.

Government Publication Date: Nov 30, 2022

**Federal Facilities Listing:**

[FF TANKS](#)

The Florida Department of Environmental Protection (FDEP) Storage Tank Program registers facilities and storage tanks where aboveground or underground storage tanks store pollutants, hazardous substances, and/or mineral acid substances regulated by Chapter 62-761, Florida Administrative Code, or when aboveground storage tanks or compression vessels store a hazardous substance which requires registration according to Chapter 376, Florida Statutes.

Government Publication Date: Nov 30, 2022

**Storage Tank/Contaminated Facility Search:**

[STCS](#)

List of facilities and tanks in the Florida Department of Environmental Protection (FDEP) Bureau of Petroleum Storage Systems Storage Tank/Contaminated Facility Search which do not currently have active, regulated underground or aboveground storage tanks (USTs or ASTs) containing petroleum. Note that tank details do not appear for facilities for which all tanks have been removed.

Government Publication Date: Nov 21, 2022

**Institutional Controls Registry:**

[INST](#)

The Institutional Controls registry is maintained by the Florida Department of Environmental Protection (FDEP). The registry aims to help preserve adequate protection of contaminated soil regions and help to minimize any chances of exposure.

Government Publication Date: Aug 19, 2022

**Engineering Controls:**

[ENG](#)

A listing of all engineering controls that are in place to eliminate or reduce the potential for contaminant migration and exposure to contaminants. These controls may include caps, barriers, guards or fences. The list is maintained by the Florida Department of Environmental Protection (FDEP).

Government Publication Date: Aug 19, 2022

**Voluntary Cleanup Sites:**

[VCP](#)

A listing of active and closed voluntary cleanup sites registered by the Florida Department of Environmental Protection (FDEP).

Government Publication Date: Jul 1, 2022

**Brownfield Sites:**

[BROWNFIELDS](#)

Brownfields are defined by the Florida Department of Environmental Protection (FDEP) as abandoned, idled, or underused industrial and commercial facilities where expansion or redevelopment is complicated by real or perceived environmental contamination. This is a list of sites within designated Brownfield Areas within Florida where Brownfield Site Rehabilitation Agreement (BSRA)s have been executed between FDEP and a responsible party.

Government Publication Date: Sep 8, 2021

**Brownfield Areas:**

[BROWNFIELD AREA](#)

Brownfields are defined by the Florida Department of Environmental Protection (FDEP) as abandoned, idled, or underused industrial and commercial facilities where expansion or redevelopment is complicated by real or perceived environmental contamination. This is a list of Brownfield Areas, defined by the FDEP as contiguous areas of one or more brownfield sites, some of which may not be contaminated, that have been designated as such by a local government resolution. Such areas may include all or portions of community redevelopment areas, enterprise zones, empowerment zones, other such designated economically deprived communities and areas, and Environmental Protection Agency (EPA) designated brownfield pilot projects. Because a variety of sources and methods were used to derive information for this data, locations are approximate.

Government Publication Date: Jun 21, 2022

**Hazardous Waste Facility List:**

[HAZ WASTE FAC](#)

List of Hazardous Waste Financial Assurance Facilities made available by the Division of Waste Management of the Florida Department of Environmental Protection (FDEP). The FDEP's Hazardous waste financial responsibility requirements exist to ensure that certain hazardous waste facilities and transporters have the financial resources available to provide for closure, postclosure and corrective action requirements and/or pay for bodily injury or property damage that might result from accidents, spills or other unexpected events, known as liabilities. These closure, postclosure, corrective action and liability requirements are called financial assurance.

**Government Publication Date: Oct 3, 2022**

## **Tribal**

### **Leaking Underground Storage Tanks (LUSTs) on Indian Land:**

INDIAN LUST

Leaking Underground Storage Tanks (LUSTs) on Tribal/Indian Lands in EPA Region 4, which includes Florida.

**Government Publication Date: Jun 2, 2022**

### **Underground Storage Tanks (USTs) on Indian Lands:**

INDIAN UST

Listing of underground storage tanks (USTs) on Tribal/Indian Lands in EPA Region 4, which includes Florida.

**Government Publication Date: Jun 2, 2022**

### **Delisted Tribal Leaking Storage Tanks:**

DELISTED ILST

Leaking Underground Storage Tank facilities which have been removed from the Regional Tribal LUST lists made available by the EPA.

**Government Publication Date: Oct 14, 2022**

### **Delisted Tribal Underground Storage Tanks:**

DELISTED IUST

Underground Storage Tank facilities which have been removed from the Regional Tribal UST lists made available by the EPA.

**Government Publication Date: Oct 14, 2022**

## **County**

### **Hillsborough County Landfills:**

HILLS SWF/LF

List of Landfill sites in Hillsborough County regulated by Hillsborough County Government in Florida. Landfills or solid waste disposal units are classified according to the amount and types of waste received. Rule 62-701.340(3), F.A.C. classifies landfills in Florida as Class I, Class II, Class I and Class II, and Class III. Class I landfills are those which receive an average of 20 tons or more of solid waste per day. Class II landfills are those which receive an average of less than 20 tons of solid waste per day. Class I and Class II landfills receive general, non-hazardous household, commercial, industrial, and agricultural wastes, subject to the restrictions of Rules 62-701.300 and 62-701.520, F.A.C.

**Government Publication Date: Jun 8, 2022**

## **Additional Environmental Record Sources**

### **Federal**

#### **Facility Registry Service/Facility Index:**

FINDS/FRS

The Facility Registry Service (FRS) is a centrally managed database that identifies facilities, sites, or places subject to environmental regulations or of environmental interest. FRS creates high-quality, accurate, and authoritative facility identification records through rigorous verification and management procedures that incorporate information from program national systems, state master facility records, and data collected from EPA's Central Data Exchange registrations and data management personnel. This list is made available by the Environmental Protection Agency (US EPA).

**Government Publication Date: Nov 2, 2020**

#### **Toxics Release Inventory (TRI) Program:**

TRIS

The EPA's Toxics Release Inventory (TRI) is a database containing data on disposal or other releases of over 650 toxic chemicals from thousands of U. S. facilities and information about how facilities manage those chemicals through recycling, energy recovery, and treatment. One of TRI's primary purposes is to inform communities about toxic chemical releases to the environment.

**Government Publication Date: Aug 24, 2021**



**Perfluorinated Alkyl Substances (PFAS) Releases:**

[PFAS TRI](#)

List of Toxics Release Inventory (TRI) facilities at which the reported chemical is a Per- or polyfluorinated alkyl substance (PFAS) included in the Environmental Protection Agency (EPA)'s consolidated PFAS Master List of PFAS Substances. The EPA's Toxics Release Inventory (TRI) is a database containing data on disposal or other releases of over 650 toxic chemicals from thousands of U.S. facilities and information about how facilities manage those chemicals through recycling, energy recovery, and treatment.

**Government Publication Date: Aug 24, 2021**

**PFOA/PFOS Contaminated Sites:**

[PFAS NPL](#)

List of National Priorities List (NPL) and related Superfund Alternative Agreement (SAA) sites where PFOA or PFOS contaminants have been found in water and/or soil. The site listing is provided by the Federal Environmental Protection Agency (EPA).

**Government Publication Date: Oct 4, 2022**

**Perfluorinated Alkyl Substances (PFAS) Water Quality:**

[PFAS WATER](#)

The Water Quality Portal (WQP) is a cooperative service sponsored by the United States Geological Survey (USGS), the Environmental Protection Agency (EPA), and the National Water Quality Monitoring Council (NWQMC). This listing includes records from the Water Quality Portal where the characteristic (environmental measurement) is in the Environmental Protection Agency (EPA)'s consolidated PFAS Master List of PFAS Substances.

**Government Publication Date: Jul 20, 2020**

**SSEHRI PFAS Contamination Sites:**

[PFAS SSEHRI](#)

This PFAS Contamination Site Tracker database is compiled by the Social Science Environmental Health Research Institute (SSEHRI) at Northeastern University. According to the SSEHRI, the database records qualitative and quantitative data from each known site of PFAS contamination, including timeline of discovery, sources, levels, health impacts, community response, and government response. The goal of this database is to compile information and support public understanding of the rapidly unfolding issue of PFAS contamination. All data presented was extracted from government websites, news articles, or publicly available documents, and this is cited in the tracker. Disclaimer: The source conveys this database undergoes regular updates as new information becomes available, some sites may be missing and/or contain information that is incorrect or outdated, as well as their information represents all contamination sites SSEHRI is aware of, not all possible contamination sites. This data is not intended to be used for legal purposes. Limited location details are available with this data. Access the following for the most current informations <https://pfasproject.com/pfas-contamination-site-tracker/>

**Government Publication Date: Dec 12, 2019**

**National Response Center PFAS Spills:**

[ERNS PFAS](#)

National Response Center (NRC) calls from 1990 to the most recent complete calendar year where there is indication of Aqueous Film Forming Foam (AFFF) usage. NRC calls may reference AFFF usage in the "Material Involved" or "Incident Description" fields. Data made available by the US Environmental Protection Agency (EPA). Disclaimer: dataset may include initial or misidentified incident data not yet validated or investigated by a federal/state response agency.

**Government Publication Date: Feb 23, 2022**

**Hazardous Materials Information Reporting System:**

[HMIRS](#)

US DOT - Department of Transportation Pipeline and Hazardous Materials Safety Administration (PHMSA) Incidents Reports Database taken from Hazmat Intelligence Portal, U.S. Department of Transportation.

**Government Publication Date: Sep 1, 2020**

**National Clandestine Drug Labs:**

[NCDL](#)

The U.S. Department of Justice ("the Department"), Drug Enforcement Administration (DEA), provides this data as a public service. It contains addresses of some locations where law enforcement agencies reported they found chemicals or other items that indicated the presence of either clandestine drug laboratories or dumpsites. In most cases, the source of the entries is not the Department, and the Department has not verified the entry and does not guarantee its accuracy.

**Government Publication Date: Aug 30, 2022**

**Toxic Substances Control Act:**

[TSCA](#)

The Environmental Protection Agency (EPA) is amending the Toxic Substances Control Act (TSCA) section 8(a) Inventory Update Reporting (IUR) rule and changing its name to the Chemical Data Reporting (CDR) rule.

The CDR enables EPA to collect and publish information on the manufacturing, processing, and use of commercial chemical substances and mixtures (referred to hereafter as chemical substances) on the TSCA Chemical Substance Inventory (TSCA Inventory). This includes current information on chemical substance production volumes, manufacturing sites, and how the chemical substances are used. This information helps the Agency determine whether people or the environment are potentially exposed to reported chemical substances. EPA publishes submitted CDR data that is not Confidential Business Information (CBI).

**Government Publication Date: Apr 11, 2019**

**Hist TSCA:**

[HIST TSCA](#)

The Environmental Protection Agency (EPA) is amending the Toxic Substances Control Act (TSCA) section 8(a) Inventory Update Reporting (IUR) rule and changing its name to the Chemical Data Reporting (CDR) rule.

The 2006 IUR data summary report includes information about chemicals manufactured or imported in quantities of 25,000 pounds or more at a single site during calendar year 2005. In addition to the basic manufacturing information collected in previous reporting cycles, the 2006 cycle is the first time EPA collected information to characterize exposure during manufacturing, processing and use of organic chemicals. The 2006 cycle also is the first time manufacturers of inorganic chemicals were required to report basic manufacturing information.

**Government Publication Date: Dec 31, 2006**

**FTTS Administrative Case Listing:**

[FTTS ADMIN](#)

An administrative case listing from the Federal Insecticide, Fungicide, & Rodenticide Act (FIFRA) and Toxic Substances Control Act (TSCA), together known as FTTS. This database was obtained from the Environmental Protection Agency's (EPA) National Compliance Database (NCDB). The FTTS and NCDB was shut down in 2006.

**Government Publication Date: Jan 19, 2007**

**FTTS Inspection Case Listing:**

[FTTS INSP](#)

An inspection case listing from the Federal Insecticide, Fungicide, & Rodenticide Act (FIFRA) and Toxic Substances Control Act (TSCA), together known as FTTS. This database was obtained from the Environmental Protection Agency's (EPA) National Compliance Database (NCDB). The FTTS and NCDB was shut down in 2006.

**Government Publication Date: Jan 19, 2007**

**Potentially Responsible Parties List:**

[PRP](#)

Early in the site cleanup process, the U.S. Environmental Protection Agency (EPA) conducts a search to find the Potentially Responsible Parties (PRPs). The EPA looks for evidence to determine liability by matching wastes found at the site with parties that may have contributed wastes to the site. This listing contains PRPs, Noticed Parties, at sites in the EPA's Superfund Enterprise Management System (SEMS).

**Government Publication Date: Nov 23, 2022**

**State Coalition for Remediation of Drycleaners Listing:**

[SCRD DRYCLEANER](#)

The State Coalition for Remediation of Drycleaners (SCRD) was established in 1998, with support from the U.S. Environmental Protection Agency (EPA) Office of Superfund Remediation and Technology Innovation. Coalition members are states with mandated programs and funding for drycleaner site remediation. Current members are Alabama, Connecticut, Florida, Illinois, Kansas, Minnesota, Missouri, North Carolina, Oregon, South Carolina, Tennessee, Texas, and Wisconsin. Since 2017, the SCRCD no longer maintains this data, refer to applicable state source data where available.

**Government Publication Date: Nov 08, 2017**

**Integrated Compliance Information System (ICIS):**

[ICIS](#)

The U.S. Environmental Protection Agency's Enforcement and Compliance History Online system incorporates data from the Integrated Compliance Information System - National Pollutant Discharge Elimination System (ICIS-NPDES). ICIS-NPDES is an information management system maintained by the Office of Compliance to track permit compliance and enforcement status of facilities regulated by the NPDES under the Clean Water Act. This data includes permit, inspection, violation and enforcement action information for applicable ICIS records.

**Government Publication Date: Oct 15, 2022**

**Drycleaner Facilities:**

[FED DRYCLEANERS](#)

A list of drycleaner facilities from Enforcement and Compliance History Online (ECHO) online search. The Environmental Protection Agency (EPA) tracks facilities that possess NAIC and SIC codes that classify businesses as drycleaner establishments.

**Government Publication Date: Jun 25, 2022**

**Delisted Drycleaner Facilities:**

[DELISTED FED DRY](#)

List of sites removed from the list of Drycleaner Facilities (sites in the EPA's Integrated Compliance Information System (ICIS) with NAIC or SIC codes identifying the business as a drycleaner establishment).

**Government Publication Date: Jun 25, 2022**

**Formerly Used Defense Sites:**

[FUDS](#)

Formerly Used Defense Sites (FUDS) are properties that were formerly owned by, leased to, or otherwise possessed by and under the jurisdiction of the Secretary of Defense prior to October 1986, where the Department of Defense (DOD) is responsible for an environmental restoration. The FUDS Annual Report to Congress (ARC) is published by the U.S. Army Corps of Engineers (USACE). This data is compiled from the USACE's Geospatial FUDS data layers and Homeland Infrastructure Foundation-Level Data (HIFLD) FUDS dataset.

**Government Publication Date: Jul 12, 2022**

**Former Military Nike Missile Sites:**

**FORMER NIKE**

This information was taken from report DRXTH-AS-IA-83A016 (Historical Overview of the Nike Missile System, 12/1984) which was performed by Environmental Science and Engineering, Inc. for the U.S. Army Toxic and Hazardous Materials Agency Assessment Division. The Nike system was deployed between 1954 and the mid-1970's. Among the substances used or stored on Nike sites were liquid missile fuel (JP-4); starter fluids (UDKH, aniline, and furfuryl alcohol); oxidizer (IRFNA); hydrocarbons (motor oil, hydraulic fluid, diesel fuel, gasoline, heating oil); solvents (carbon tetrachloride, trichloroethylene, trichloroethane, stoddard solvent); and battery electrolyte. The quantities of material a disposed of and procedures for disposal are not documented in published reports. Virtually all information concerning the potential for contamination at Nike sites is confined to personnel who were assigned to Nike sites. During deactivation most hardware was shipped to depot-level supply points. There were reportedly instances where excess materials were disposed of on or near the site itself at closure. There was reportedly no routine site decontamination.

**Government Publication Date: Dec 2, 1984**

**PHMSA Pipeline Safety Flagged Incidents:**

**PIPELINE INCIDENT**

A list of flagged pipeline incidents made available by the U.S. Department of Transportation (US DOT) Pipeline and Hazardous Materials Safety Administration (PHMSA). PHMSA regulations require incident and accident reports for five different pipeline system types.

**Government Publication Date: Jul 7, 2020**

**Material Licensing Tracking System (MLTS):**

**MLTS**

A list of sites that store radioactive material subject to the Nuclear Regulatory Commission (NRC) licensing requirements. This list is maintained by the NRC. As of September 2016, the NRC no longer releases location information for sites. Site locations were last received in July 2016.

**Government Publication Date: May 11, 2021**

**Historic Material Licensing Tracking System (MLTS) sites:**

**HIST MLTS**

A historic list of sites that have inactive licenses and/or removed from the Material Licensing Tracking System (MLTS). In some cases, a site is removed from the MLTS when the state becomes an "Agreement State". An Agreement State is a State that has signed an agreement with the Nuclear Regulatory Commission (NRC) authorizing the State to regulate certain uses of radioactive materials within the State.

**Government Publication Date: Jan 31, 2010**

**Mines Master Index File:**

**MINES**

The Master Index File (MIF) is provided by the United State Department of Labor, Mine Safety and Health Administration (MSHA). This file, which was originally created in the 1970's, contained many Mine-IDs that were invalid. MSHA removes invalid IDs from the MIF upon discovery. MSHA applicable data includes the following: all Coal and Metal/Non-Metal mines under MSHA's jurisdiction since 1/1/1970; mine addresses for all mines in the database except for Abandoned mines prior to 1998 from MSHA's legacy system (addresses may or may not correspond with the physical location of the mine itself); violations that have been assessed penalties as a result of MSHA inspections beginning on 1/1/2000; and violations issued as a result of MSHA inspections conducted beginning on 1/1/2000.

**Government Publication Date: Aug 3, 2022**

**Surface Mining Control and Reclamation Act Sites:**

**SMCRA**

An inventory of land and water impacted by past mining (primarily coal mining) is maintained by the Office of Surface Mining Reclamation and Enforcement (OSMRE) to provide information needed to implement the Surface Mining Control and Reclamation Act of 1977 (SMCRA). The inventory contains information on the location, type, and extent of Abandoned Mine Land (AML) impacts, as well as information on the cost associated with the reclamation of those problems. The inventory is based upon field surveys by State, Tribal, and OSMRE program officials. It is dynamic to the extent that it is modified as new problems are identified and existing problems are reclaimed.

**Government Publication Date: Aug 18, 2022**

**Mineral Resource Data System:**

**MRDS**

The Mineral Resource Data System (MRDS) is a collection of reports describing metallic and nonmetallic mineral resources throughout the world. Included are deposit name, location, commodity, deposit description, geologic characteristics, production, reserves, resources, and references. This database contains the records previously provided in the Mineral Resource Data System (MRDS) of USGS and the Mineral Availability System/Mineral Industry Locator System (MAS/MILS) originated in the U.S. Bureau of Mines, which is now part of USGS. The USGS has ceased systematic updates of the MRDS database with their focus more recently on deposits of critical minerals while providing a well-documented baseline of historical mine locations from USGS topographic maps.

**Government Publication Date: Mar 15, 2016**

**DOE Legacy Management Sites:**

**LM SITES**

The U.S. Department of Energy (DOE) Office of Legacy Management (LM) currently manages radioactive and chemical waste, environmental contamination, and hazardous material at over 100 sites across the U.S. The LM manages sites with diverse regulatory drivers (statutes or programs that direct cleanup and management requirements at DOE sites) or as part of internal DOE or congressionally-recognized programs, such as but not limited to: Formerly Utilized Sites Remedial Action Program (FUSRAP), Uranium Mill Tailings Radiation Control Act (UMTRCA Title I, Title II), Comprehensive Environmental Response, Compensation, and Liability Act (CERCLA), Resource Conservation and Recovery Act (RCRA), Decontamination and Decommissioning (D&D), Nuclear Waste Policy Act (NWPA). This site listing includes data exported from the DOE Office of LM's Geospatial Environmental Mapping System (GEMS). GEMS Data disclaimer: The DOE Office of LM makes no representation or warranty, expressed or implied, regarding the use, accuracy, availability, or completeness of the data presented herein.

**Government Publication Date: Dec 1, 2022**

**Alternative Fueling Stations:**

**ALT FUELS**

This list of alternative fueling stations is sourced from the Alternative Fuels Data Center (AFDC). The U.S. Department of Energy's Office of Energy Efficiency & Renewable Energy launched the AFDC in 1991 as a repository for alternative fuel vehicle performance data, which provides a wealth of information and data on alternative and renewable fuels, advanced vehicles, fuel-saving strategies, and emerging transportation technologies. The data includes Biodiesel (B20 and above), Compressed Natural Gas (CNG), Electric, Ethanol (E85), Hydrogen, Liquefied Natural Gas (LNG), Propane (LPG) fuel type locations.

**Government Publication Date: Oct 10, 2022**

**Superfunds Consent Decrees:**

**CONSENT DECREES**

This list of Superfund consent decrees is provided by the Department of Justice, Environment & Natural Resources Division (ENRD) through a Freedom of Information Act (FOIA) applicable file. This listing includes Consent Decrees for CERCLA or Superfund Sites filed and/or as proposed within the ENRD's Case Management System (CMS) since 2010. CMS may not reflect the latest developments in a case nor can the agency guarantee the accuracy of the data. ENRD Disclaimer: Congress excluded three discrete categories of law enforcement and national security records from the requirements of the FOIA; response is limited to those records that are subject to the requirements of the FOIA; however, this should not be taken as an indication that excluded records do, or do not, exist.

**Government Publication Date: Sep 15, 2022**

**Air Facility System:**

**AFS**

This EPA retired Air Facility System (AFS) dataset contains emissions, compliance, and enforcement data on stationary sources of air pollution. Regulated sources cover a wide spectrum; from large industrial facilities to relatively small operations such as dry cleaners. AFS does not contain data on facilities that are solely asbestos demolition and/or renovation contractors, or landfills. ECHO Clean Air Act data from AFS are frozen and reflect data as of October 17, 2014; the EPA retired this system for Clean Air Act stationary sources and transitioned to ICIS-Air.

**Government Publication Date: Oct 17, 2014**

**Registered Pesticide Establishments:**

**SSTS**

List of active EPA-registered foreign and domestic pesticide-producing and device-producing establishments based on data from the Section Seven Tracking System (SSTS). The Federal Insecticide, Fungicide, and Rodenticide Act (FIFRA) Section 7 requires that facilities producing pesticides, active ingredients, or devices be registered. The list of establishments is made available by the EPA.

**Government Publication Date: Mar 30, 2022**

**Polychlorinated Biphenyl (PCB) Transformers:**

**PCBT**

Locations of Transformers Containing Polychlorinated Biphenyls (PCBs) registered with the United States Environmental Protection Agency. PCB transformer owners must register their transformer(s) with EPA. Although not required, PCB transformer owners who have removed and properly disposed of a registered PCB transformer may notify EPA to have their PCB transformer de-registered. Data made available by EPA.

**Government Publication Date: Oct 15, 2019**

**Polychlorinated Biphenyl (PCB) Notifiers:**

**PCB**

Facilities included in the national list of facilities that have notified the United States Environmental Protection Agency (EPA) of Polychlorinated Biphenyl (PCB) activities. Any company or person storing, transporting or disposing of PCBs or conducting PCB research and development must notify the EPA and receive an identification number.

**Government Publication Date: Jul 28, 2022**

**State**

**Priority Ranking List:**

**PRIORITYCLEAN**

The Florida Legislature has established a state-funded program to cleanup properties that are contaminated as a result of the operations of a drycleaning facility or wholesale supply facility (Chapter 376, Florida Statutes). The program is administered by the Florida Department of Environmental Protection (FDEP). The statute was sponsored by the drycleaning industry to address environmental, economic, and liability issues resulting from drycleaning solvent contamination. The program provides limited liability protection to the owner, operator and real property owner of drycleaning or wholesale supply facilities for cleanup of drycleaning solvent contamination if the parties meet the eligibility conditions stated in the law.

**Government Publication Date: Mar 7, 2022**

**Dry Cleaning Facilities:**

**DRYCLEANERS**

A listing of dry cleaning facilities registered with the Florida Department of Environmental Protection (FDEP). The information contains facility identification number, site location information, related party (owner) information, and facility type and status. Data is taken from the Storage Tank & Contamination Monitoring database, the registration repository of dry cleaner facility data.

**Government Publication Date: Oct 12, 2022**

**Delisted Dry Cleaning Facilities:**

**DELISTED DRYCLEANERS**

List of sites removed from the drycleaners database made available by the Florida Department of Environmental Conservation (DEC).

**Government Publication Date: Oct 12, 2022**

**Historical Dry Cleaners:**

**HISTORICAL DRYC**

The Florida Department of Environmental Protection (FDEP) provided this historical database of regulated and non-regulated dry cleaning facilities. These facilities were at one time tracked and registered by the FDEP OCULUS Electronic Document Management System as "drums" in the underground storage tank database.

**Government Publication Date: Aug 2, 2013**

**Oil and Hazardous Materials Incidents:**

**SPILLS**

Statewide listing of oil and hazardous materials spills and incidents recorded by the Florida Department of Environmental Protection (FDEP).

**Government Publication Date: Oct 13, 2022**

**Contaminated Sites:**

**DWM CONTAM**

Florida Department of Environmental Protection (FDEP) Division of Waste Management (DWM) listing of active or known sites that include sites requiring cleanup but are not actively being worked on due to the agency's lack of funding (primarily petroleum and drycleaning).

**Government Publication Date: Oct 12, 2022**

**Delisted Contaminated Sites:**

**DEL CONTAM SITE**

List of sites which were once included on the Florida Department of Environmental Protection (FDEP) Division of Waste Management (DWM)'s Contaminated Sites list. As sites on the Contaminated Sites (CS) list are cleaned up or closed under risk based corrective action, they are removed from the CS list.

**Government Publication Date: Sep 30, 2015**

**Aqueous Film Forming Foam (AFFF):**

**PFAS AFFF**

A list of fire fighter training facilities that use or possibly used Aqueous Film Forming Foam (AFFF). This list is made available by the Florida Department of Environmental Protection (DEP).

**Government Publication Date: Oct 19, 2022**

**PFAS Investigation at Federal Facilities:**

**PFAS**

List of sites - including Federal Facilities - in Florida at which either a) there has been confirmed or suspected usage of Aqueous Film Forming Foam (AFFF), or b) the Division of Waste Management has identified as a potential source or environmental impact related to per- and polyfluoroalkyl substances (PFAS). The Florida Department of Environmental Protection (DEP) is committed to the protection of the groundwater resources of the state and the public health and safety of residents. The DEP will continue its efforts to investigate and understand PFAS in the environment and the ecological and human health risks associated with PFAS contamination. Listings made available by the Florida Department of Environmental Protection (DEP).

**Government Publication Date: Mar 21, 2022**

**Ground Water Contamination Areas:**

**GW CONTAM**

List of areas of known groundwater contamination made available by the Florida Department of Environmental Protection (DEP). 38 counties have been delineated primarily for the agricultural pesticide ethylene dibromide (EDB), and to a much lesser extent, volatile organic and petroleum contaminants. Permitted water wells in these areas must meet specific well construction criteria and water testing prior to well use. This dataset only indicates the presence or absence of specific groundwater contaminants and does not represent all known sources of groundwater contamination in the state of Florida.

**Government Publication Date: Jul 19, 2022**

**Underground Injection Control Wells:**

UIC

Class I Underground Injection Control (UIC) wells that are currently or were previously active, as well as proposed sites, regulated by the Florida Department of Environmental Protection (FDEP). Class I UIC wells are used to inject nonhazardous waste, hazardous waste (new hazardous waste wells were banned in 1983), or municipal waste below the lowermost underground source of drinking water.

**Government Publication Date: Oct 31, 2022**

**Well Surveillance Program Facilities:**

WELL SURVEILLANCE

List of facilities made available by the Florida Health Well Surveillance group. The Well Surveillance group manages several programs to identify and monitor areas in Florida where contaminated drinking water is suspected and may pose a threat to public health. The section coordinates with the County Health Departments (CHDs) to locate potable wells and conduct water sampling for contaminants of concern. The Well Surveillance Section is composed of the State Underground Petroleum Environmental Response Act (SUPER Act), Drinking Water Toxics Program (Toxics), Drycleaner Solvent Cleanup Program (DSCP). Includes locations of known cattle dipping vats.

**Government Publication Date: Oct 31, 2022**

**Cattle Dip Vats:**

CDV SOUTHEAST

A list of Cattle Dip Vats in Southeast Florida made available by the Florida Department of Environmental Protection.

**Government Publication Date: Jan 19, 2017**

**Tier 2 Report:**

TIER 2

A list of Tier 2 facilities in the state of Florida. The list tracks the inventory of chemicals within a particular facility. This list is provided by the Florida Division of Emergency Management.

**Government Publication Date: Jul 22, 2022**

**Delisted County Records:**

DELISTED COUNTY

Records removed from county databases. Records may be removed from the county lists made available by the respective county departments because they are inactive, or because they have been deemed to be below reportable thresholds.

**Government Publication Date: Nov 4, 2022**

**Tribal**

**No Tribal additional environmental record sources available for this State.**

**County**

# Definitions

**Database Descriptions:** This section provides a detailed explanation for each database including: source, information available, time coverage, and acronyms used. They are listed in alphabetic order.

**Detail Report:** This is the section of the report which provides the most detail for each individual record. Records are summarized by location, starting with the project property followed by records in closest proximity.

**Distance:** The distance value is the distance between plotted points, not necessarily the distance between the sites' boundaries. All values are an approximation.

**Direction:** The direction value is the compass direction of the site in respect to the project property and/or center point of the report.

**Elevation:** The elevation value is taken from the location at which the records for the site address have been plotted. All values are an approximation. Source: Google Elevation API.

**Executive Summary:** This portion of the report is divided into 3 sections:

'Report Summary'- Displays a chart indicating how many records fall on the project property and, within the report search radii.

'Site Report Summary'-Project Property'- This section lists all the records which fall on the project property. For more details, see the 'Detail Report' section.

'Site Report Summary-Surrounding Properties'- This section summarizes all records on adjacent properties, listing them in order of proximity from the project property. For more details, see the 'Detail Report' section.

**Map Key:** The map key number is assigned according to closest proximity from the project property. Map Key numbers always start at #1. The project property will always have a map key of '1' if records are available. If there is a number in brackets beside the main number, this will indicate the number of records on that specific property. If there is no number in brackets, there is only one record for that property.

The symbol and colour used indicates 'elevation': the red inverted triangle will dictate 'ERIS Sites with Lower Elevation', the yellow triangle will dictate 'ERIS Sites with Higher Elevation' and the orange square will dictate 'ERIS Sites with Same Elevation.'

**Unplottables:** These are records that could not be mapped due to various reasons, including limited geographic information. These records may or may not be in your study area, and are included as reference.

---

## ***Historical Aerial Photographs***

---

[NEW: GeoLens by Geosearch](#)

*Target Property:*

***Selmon Expressway Corridor***

***Tampa, Hillsborough, Florida 33619***

*Prepared For:*

***Kimley-Horn and Associates-Jacksonville***

**Order #: 157031**

**Job #: 382904**

**Project #: 049531000**

**Date: 11/16/2020**



## Target Property Summary

**Selmon Expressway Corridor**

**Tampa, Hillsborough, Florida 33619**

USGS Quadrangle: **Brandon, Tampa**

Target Property Geometry: **Area**

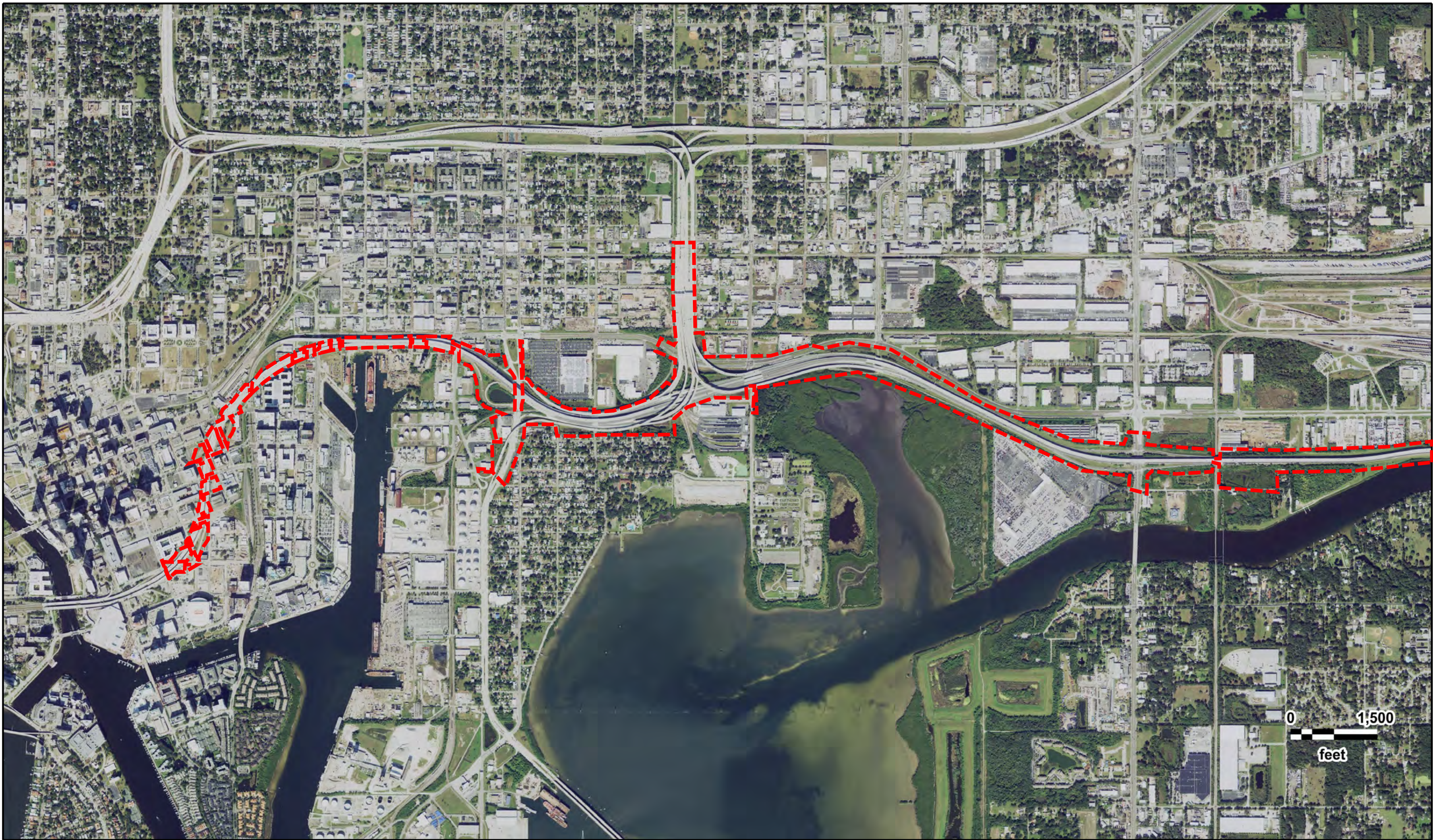
Target Property Longitude(s)/Latitude(s):

(-82.453446000, 27.944310000), (-82.453613000, 27.944663000), (-82.453818000, 27.945149000),  
(-82.453803000, 27.945154000), (-82.453779000, 27.945091000), (-82.453429000, 27.945107000),  
(-82.453230000, 27.945299000), (-82.453122000, 27.945400000), (-82.452974000, 27.945653000),  
(-82.452484000, 27.945831000), (-82.452550000, 27.945955000), (-82.452660000, 27.945917000),  
(-82.452500000, 27.946112000), (-82.452471000, 27.946042000), (-82.452459000, 27.946018000),  
(-82.452313000, 27.946119000), (-82.452389000, 27.946321000), (-82.452253000, 27.946576000),  
(-82.451847000, 27.946703000), (-82.451839000, 27.946868000), (-82.452194000, 27.946740000),  
(-82.452075000, 27.947017000), (-82.451652000, 27.947167000), (-82.451643000, 27.947384000),  
(-82.451821000, 27.947302000), (-82.451931000, 27.947571000), (-82.451864000, 27.947578000),  
(-82.451804000, 27.947960000), (-82.451627000, 27.948012000), (-82.451703000, 27.948222000),  
(-82.451737000, 27.948199000), (-82.451745000, 27.948544000), (-82.451652000, 27.948551000),  
(-82.451695000, 27.948633000), (-82.451686000, 27.948850000), (-82.451499000, 27.948918000),  
(-82.451534000, 27.949135000), (-82.451643000, 27.949090000), (-82.451898000, 27.949643000),  
(-82.451948000, 27.949853000), (-82.452363000, 27.949741000), (-82.452160000, 27.949958000),  
(-82.451931000, 27.950571000), (-82.451606000, 27.950641000), (-82.451499000, 27.950369000),  
(-82.451229000, 27.950384000), (-82.451457000, 27.950833000), (-82.451508000, 27.950923000),  
(-82.451076000, 27.951536000), (-82.450915000, 27.951297000), (-82.450797000, 27.950938000),  
(-82.450517000, 27.950960000), (-82.450856000, 27.951708000), (-82.450568000, 27.951835000),  
(-82.450585000, 27.952045000), (-82.450704000, 27.951993000), (-82.450568000, 27.952299000),  
(-82.450348000, 27.952449000), (-82.450017000, 27.952711000), (-82.449611000, 27.953190000),  
(-82.449365000, 27.953451000), (-82.449153000, 27.953451000), (-82.449137000, 27.953197000),  
(-82.449018000, 27.953242000), (-82.449001000, 27.953549000), (-82.448569000, 27.954058000),  
(-82.448468000, 27.954177000), (-82.448340000, 27.954185000), (-82.447841000, 27.954469000),  
(-82.446850000, 27.954955000), (-82.446850000, 27.954738000), (-82.446689000, 27.954798000),  
(-82.446706000, 27.955000000), (-82.446207000, 27.955190000), (-82.446216000, 27.955018000),  
(-82.446061000, 27.955035000), (-82.446037000, 27.955232000), (-82.445689000, 27.955329000),  
(-82.445681000, 27.955097000), (-82.445401000, 27.955180000), (-82.445400000, 27.955414000),  
(-82.444877000, 27.955524000), (-82.444868000, 27.955367000), (-82.444792000, 27.955367000),  
(-82.444789000, 27.955540000), (-82.444334000, 27.955599000), (-82.444317000, 27.955434000),  
(-82.444175000, 27.955456000), (-82.444173000, 27.955673000), (-82.441556000, 27.955696000),  
(-82.440531000, 27.955741000), (-82.440531000, 27.955591000), (-82.440440000, 27.955552000),  
(-82.440430000, 27.955711000), (-82.439795000, 27.955703000), (-82.439814000, 27.955563000),  
(-82.439699000, 27.955552000), (-82.439699000, 27.955724000), (-82.438422000, 27.955726000),

## Aerial Research Summary

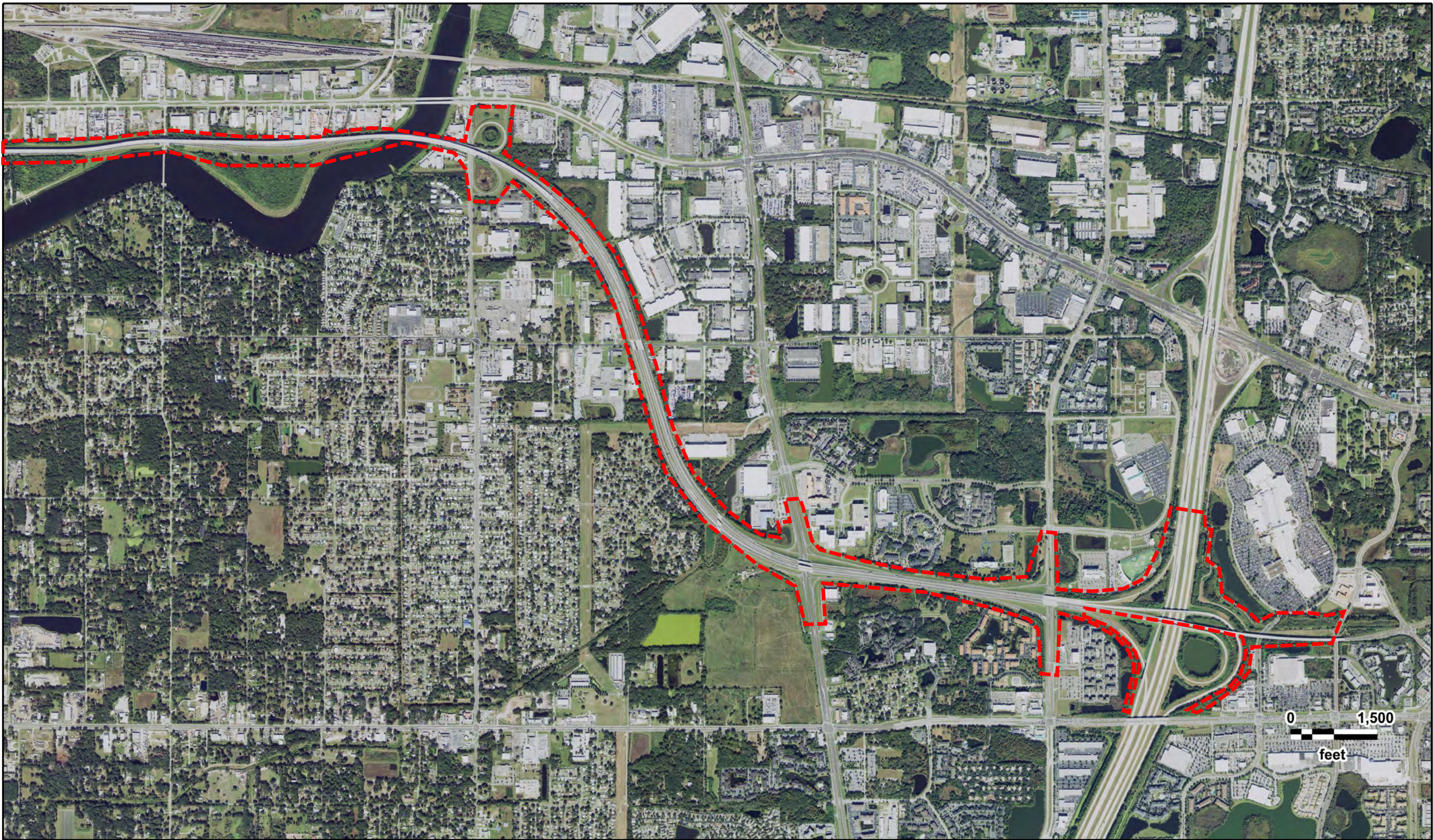
<u>Date</u>	<u>Source</u>	<u>Scale</u>	<u>Frame</u>
2019	USDA	1" = 1500'	N/A
2019	USDA	1" = 1500'	N/A
2013	USDA	1" = 1500'	N/A
2013	USDA	1" = 1500'	N/A
2007	USDA	1" = 1500'	N/A
2007	USDA	1" = 1500'	N/A
11/30/1999	USGS	1" = 1500'	N/A
11/30/1999	USGS	1" = 1500'	N/A
01/24/1995	USGS	1" = 1500'	N/A
01/24/1995	USGS	1" = 1500'	N/A
10/22/1987	FDOT	1" = 1500'	3620-07-21
10/22/1987	FDOT	1" = 1500'	10-21
01/15/1979	USGS	1" = 1500'	9-11
01/15/1979	USGS	1" = 1500'	8-134
07/06/1969	USGS	1" = 1500'	2-127
07/06/1969	USGS	1" = 1500'	2-19
10/27/1965	FDOT	1" = 1500'	277-06-20
10/27/1965	FDOT	1" = 1500'	277-07-18
03/23/1957	ASCS	1" = 1500'	4-101
03/23/1957	ASCS	1" = 1500'	4-146
04/06/1950	AMS	1" = 1500'	1833
04/06/1950	AMS	1" = 1500'	1835
11/21/1938	ASCS	1" = 1500'	1-20
11/23/1938	ASCS	1" = 1500'	2-187

Disclaimer - The information provided in this report was obtained from a variety of public sources. GeoSearch cannot ensure and makes no warranty or representation as to the accuracy, reliability, quality, errors occurring from data conversion or the customer's interpretation of this report. This report was made by GeoSearch for exclusive use by its clients only. Therefore, this report may not contain sufficient information for other purposes or parties. GeoSearch and its partners, employees, officers and independent contractors cannot be held liable for actual, incidental, consequential, special or exemplary damages suffered by a customer resulting directly or indirectly from any information provided by GeoSearch.



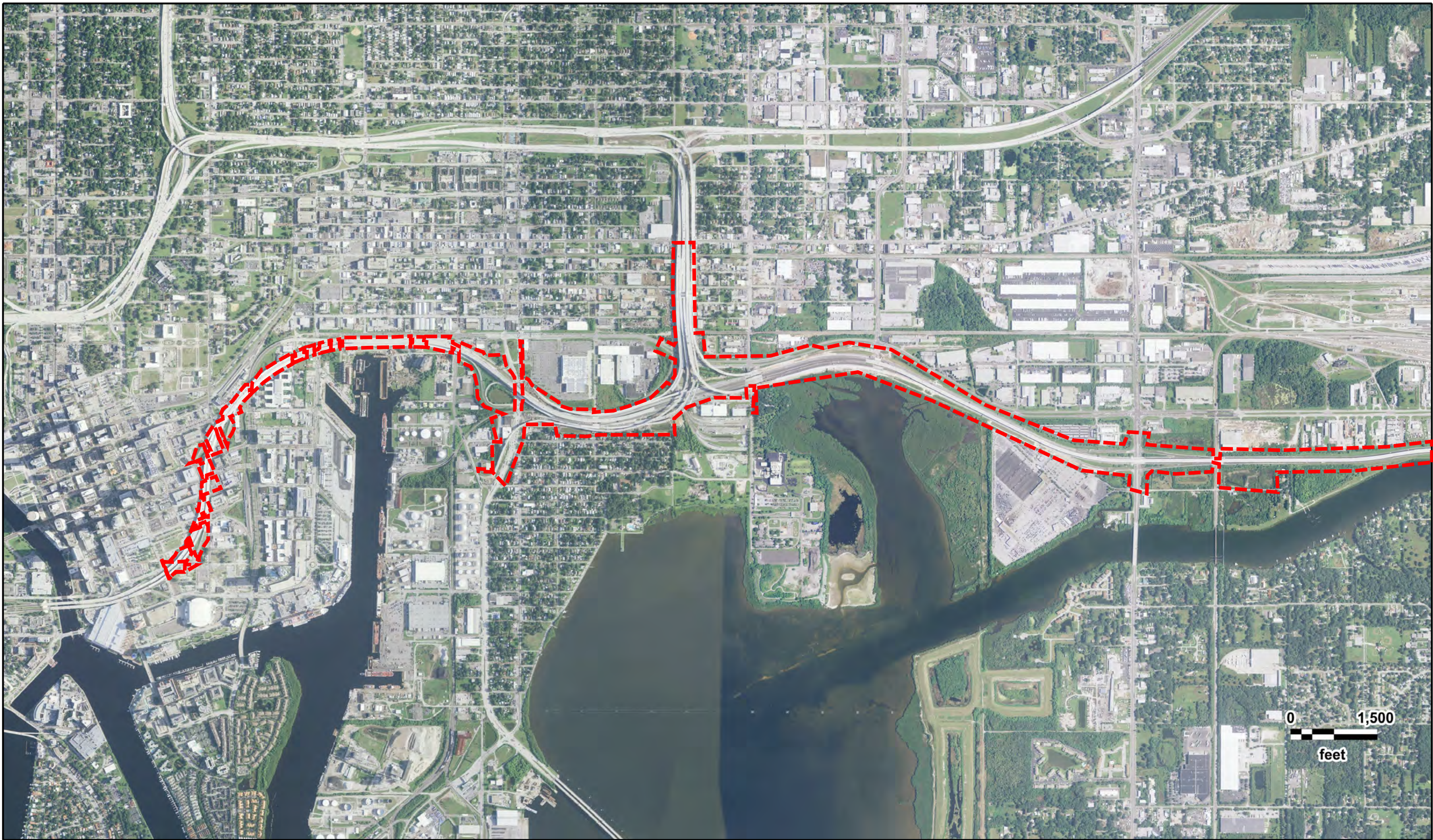
Selmon Expressway Corridor  
USDA  
2019





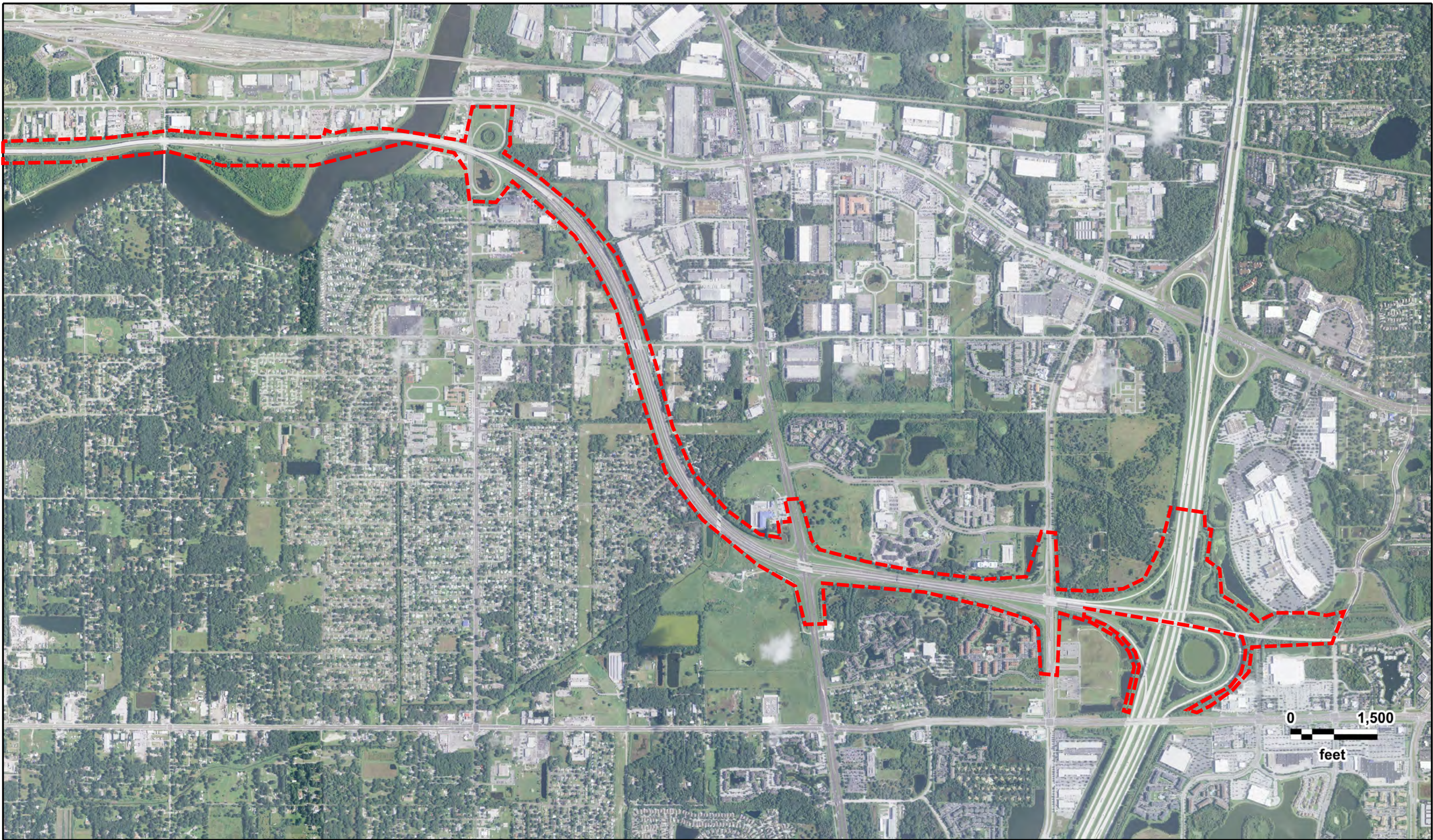
Selmon Expressway Corridor  
USDA  
2019





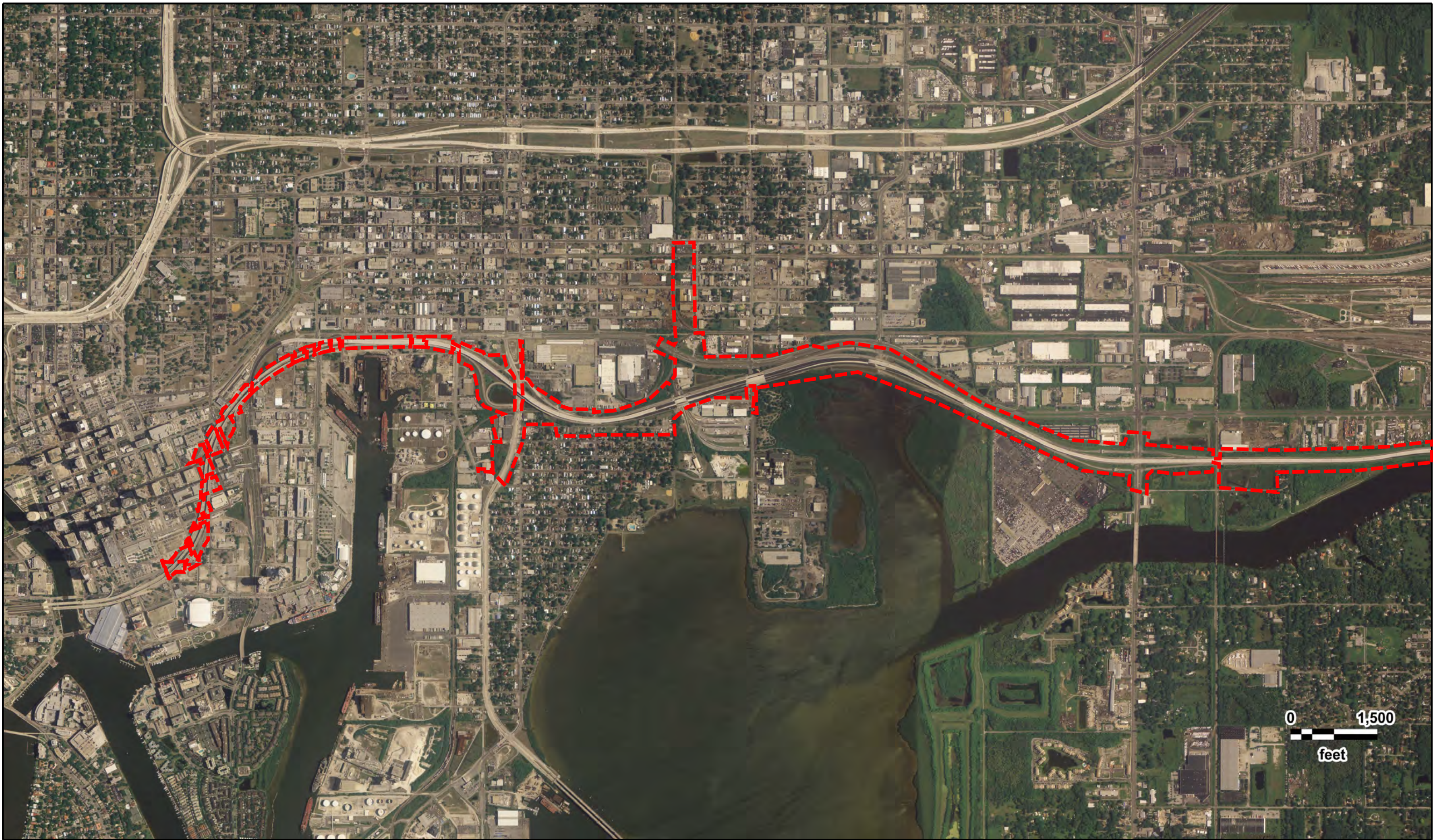
Selmon Expressway Corridor  
USDA  
2013





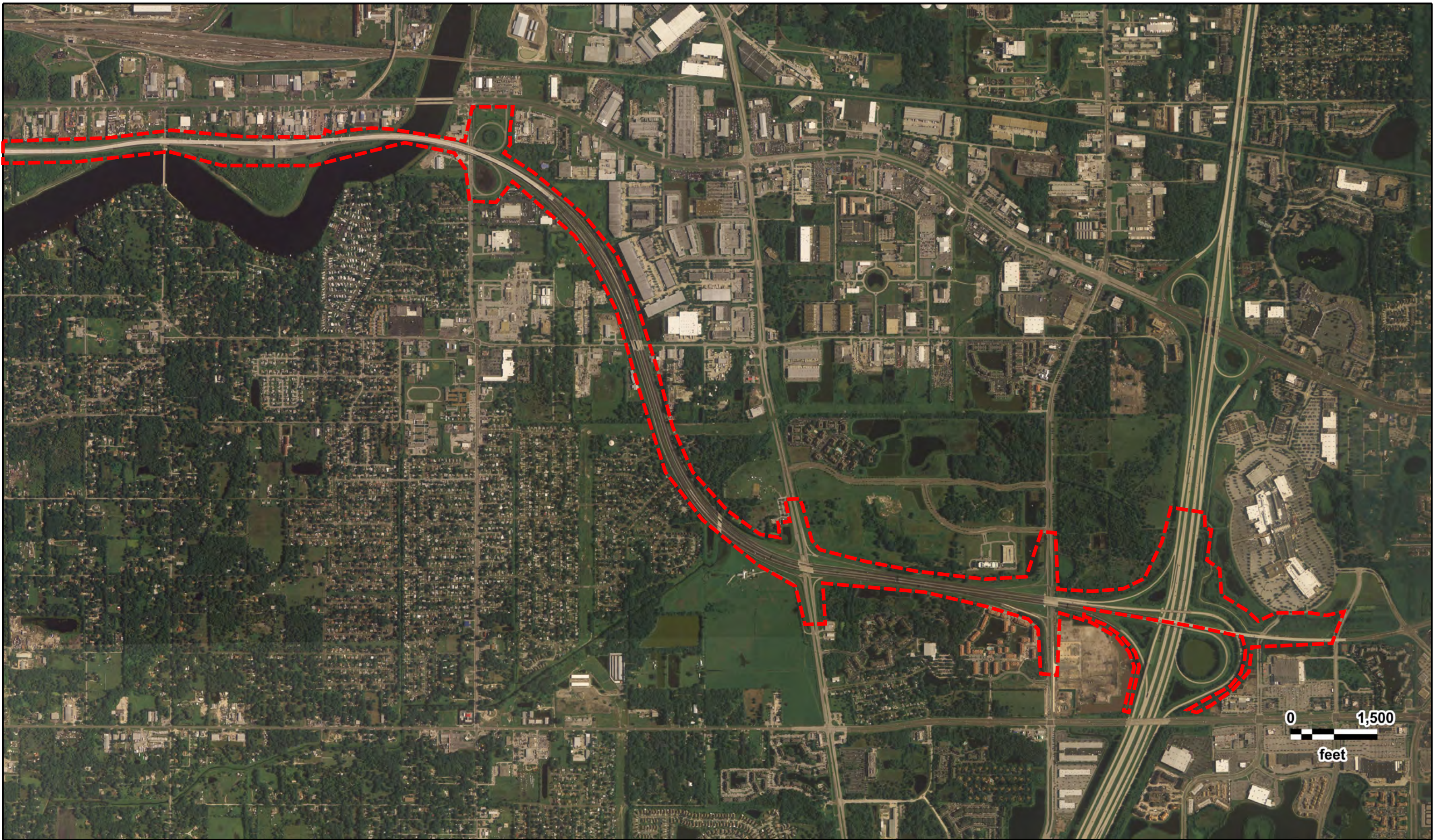
Selmon Expressway Corridor  
USDA  
2013

GeoSearch



Selmon Expressway Corridor  
USDA  
2007

GeoSearch



Selmon Expressway Corridor  
USDA  
2007







Selmon Expressway Corridor  
USGS  
11/30/1999

GeoSearch



Selmon Expressway Corridor  
USGS  
11/30/1999

GeoSearch

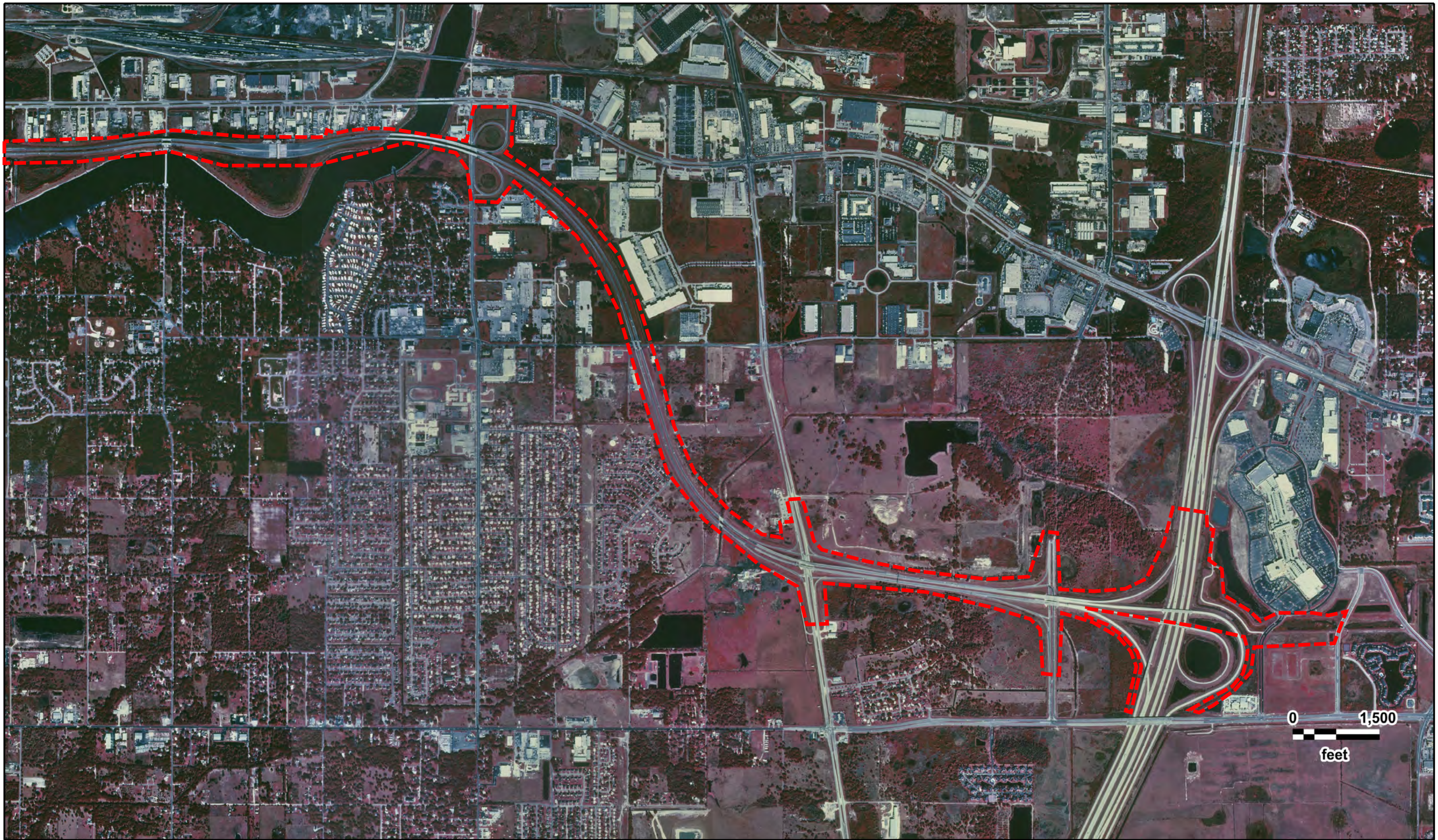


0 1,500  
feet



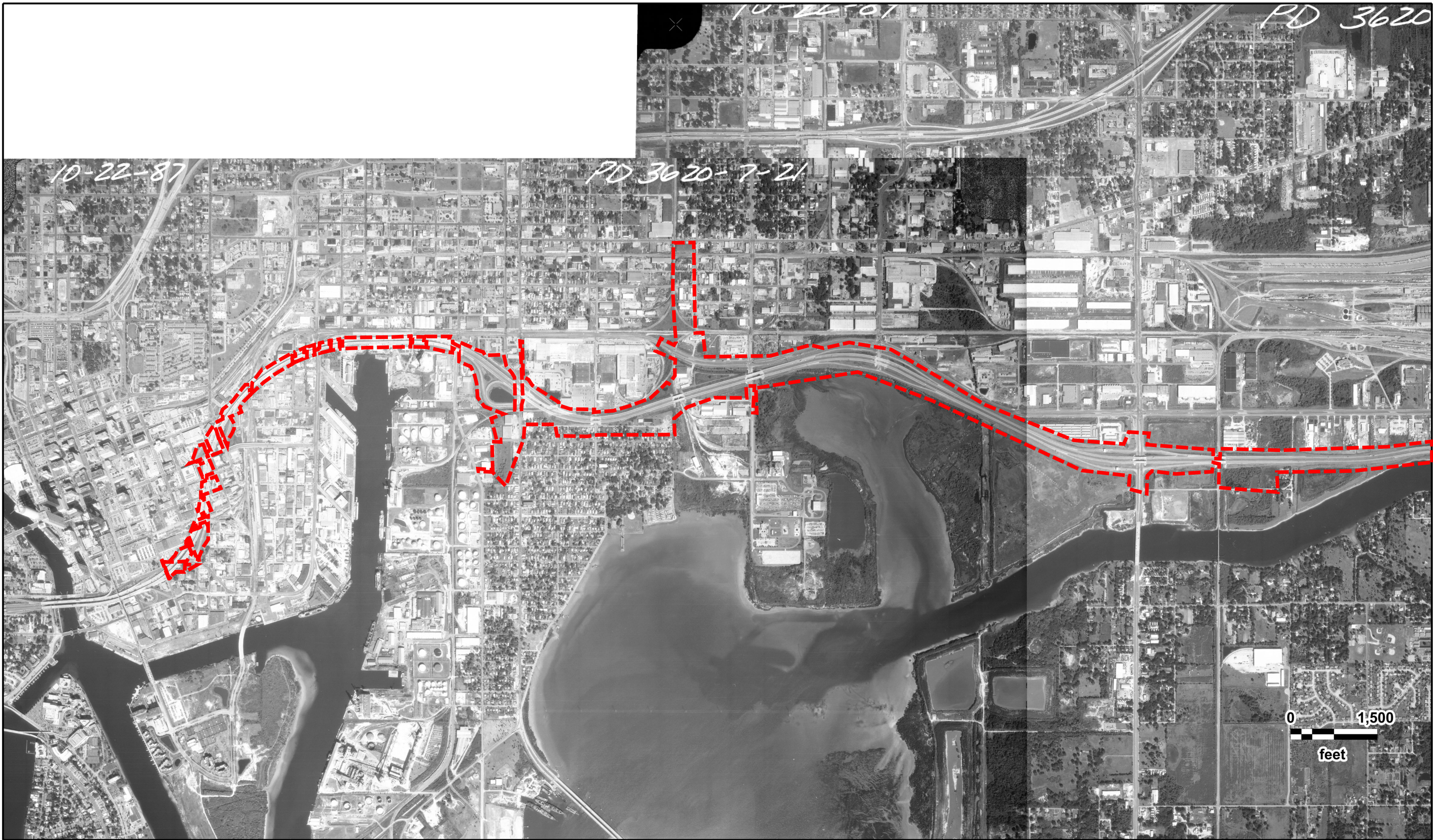
Selmon Expressway Corridor  
USGS  
01/24/1995

GeoSearch



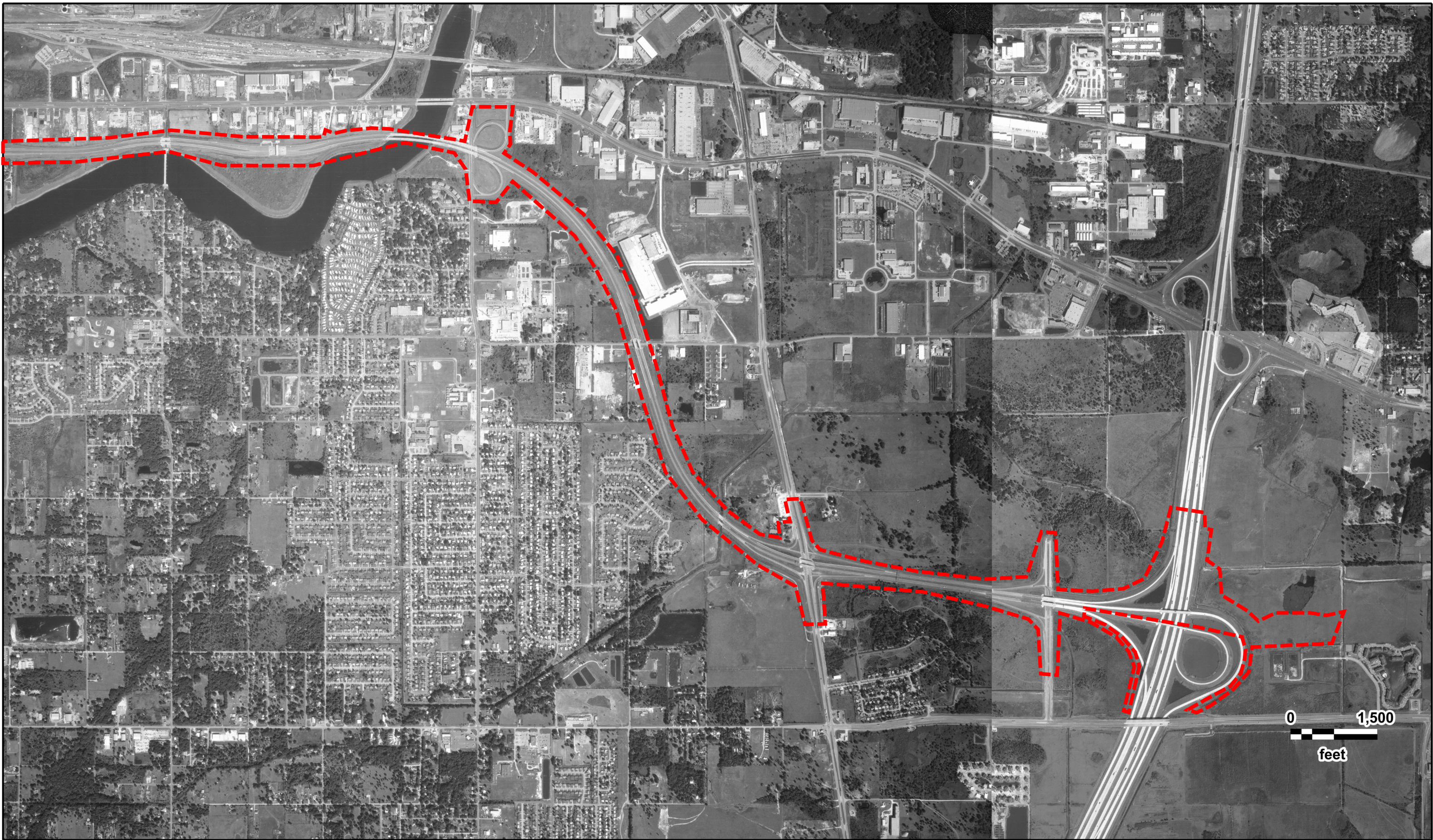
Selmon Expressway Corridor  
USGS  
01/24/1995





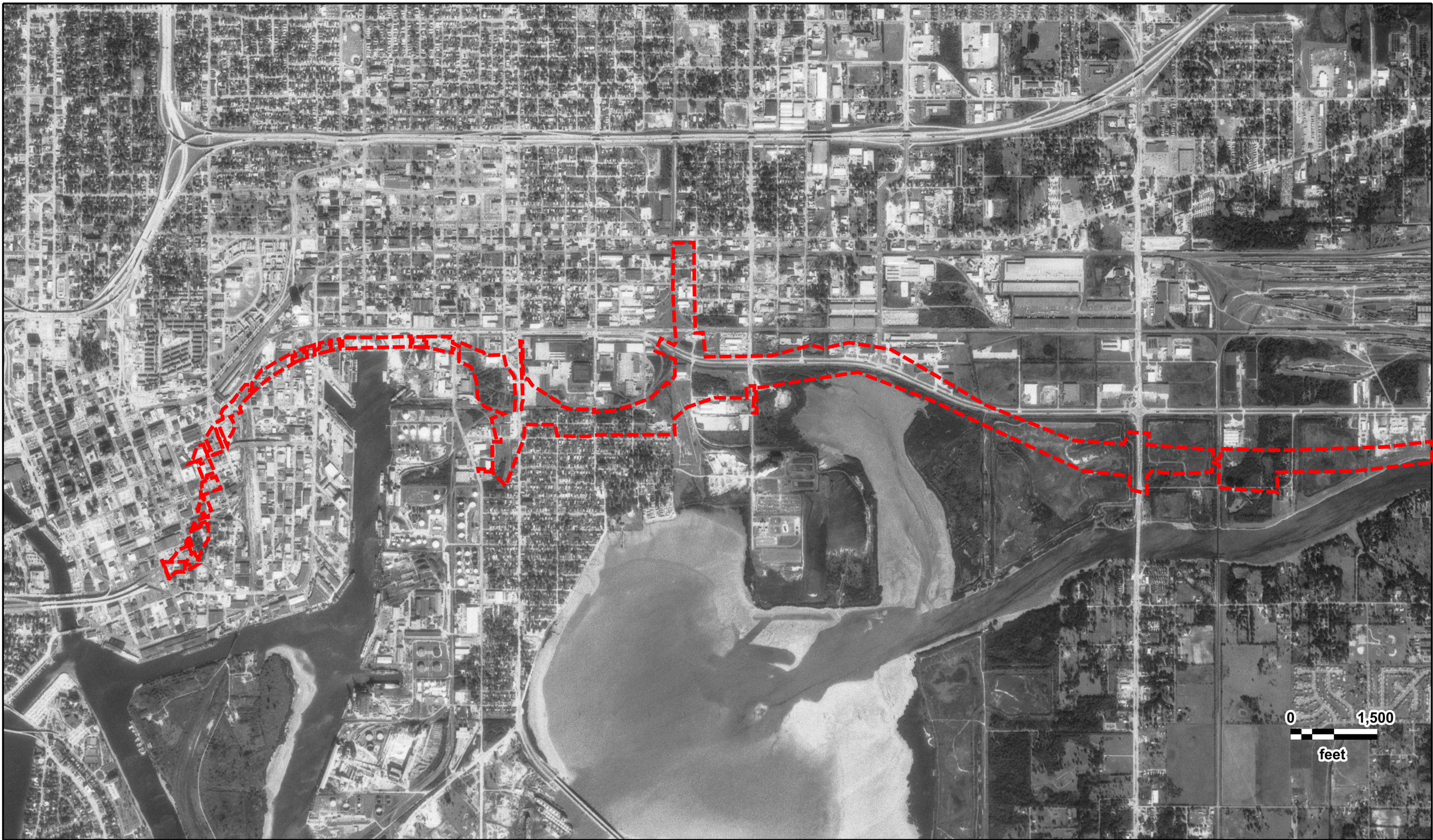
Selmon Expressway Corridor  
FDOT  
10/22/1987





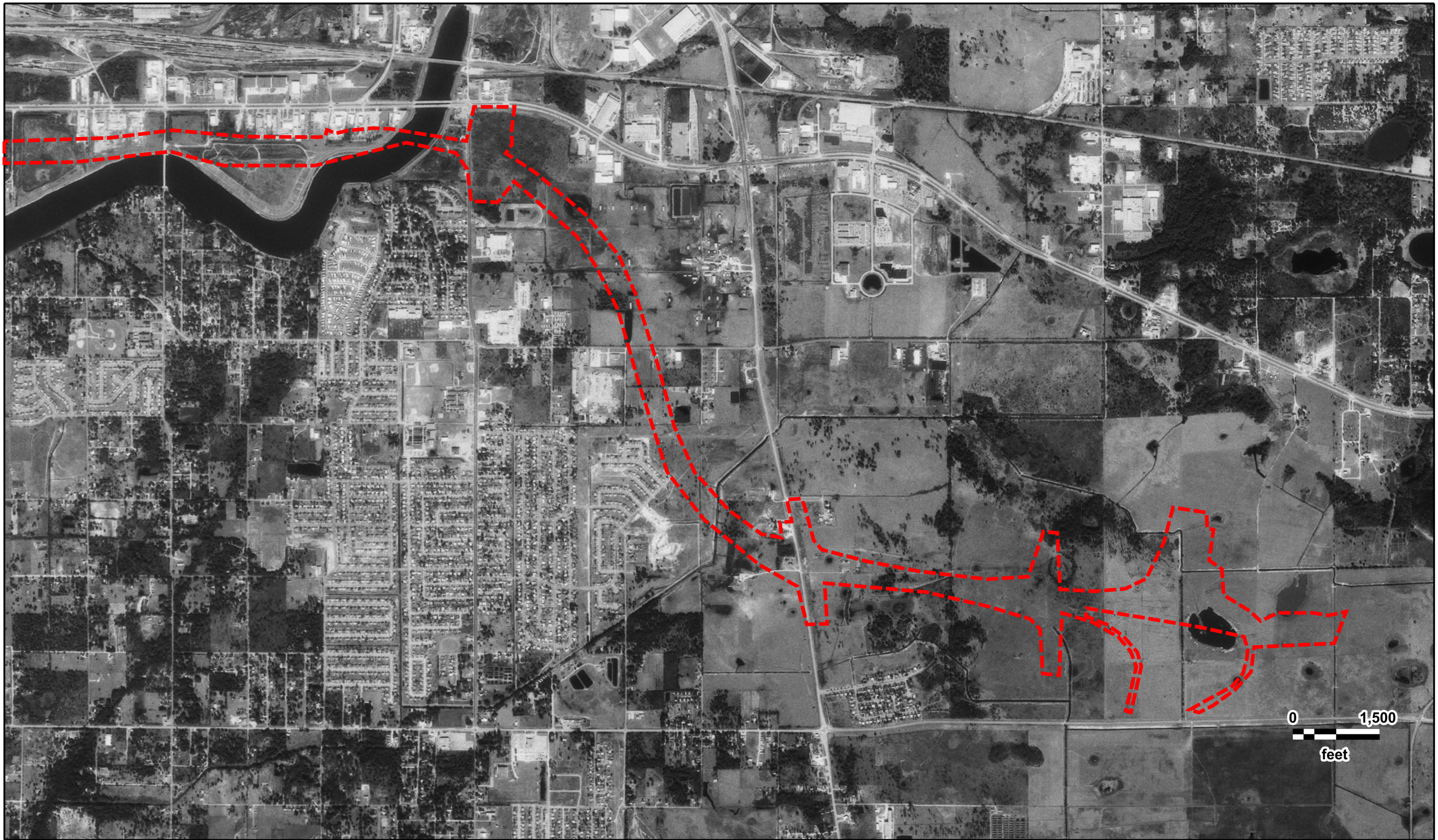
Selmon Expressway Corridor  
FDOT  
10/22/1987





Selmon Expressway Corridor  
USGS  
01/15/1979

GeoSearch



Selmon Expressway Corridor  
USGS  
01/15/1979

GeoSearch

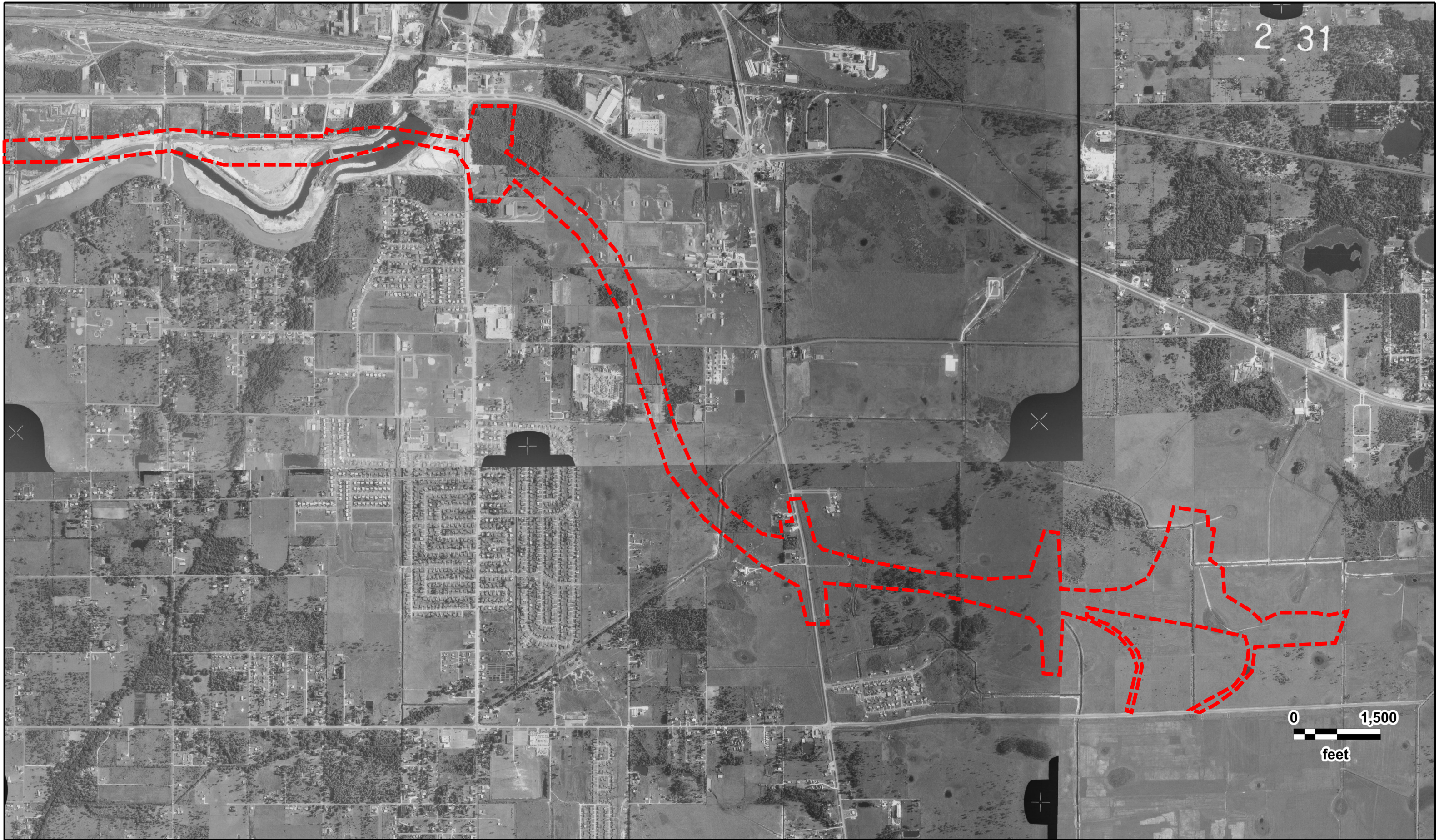




Selmon Expressway Corridor  
USGS  
07/06/1969

GeoSearch





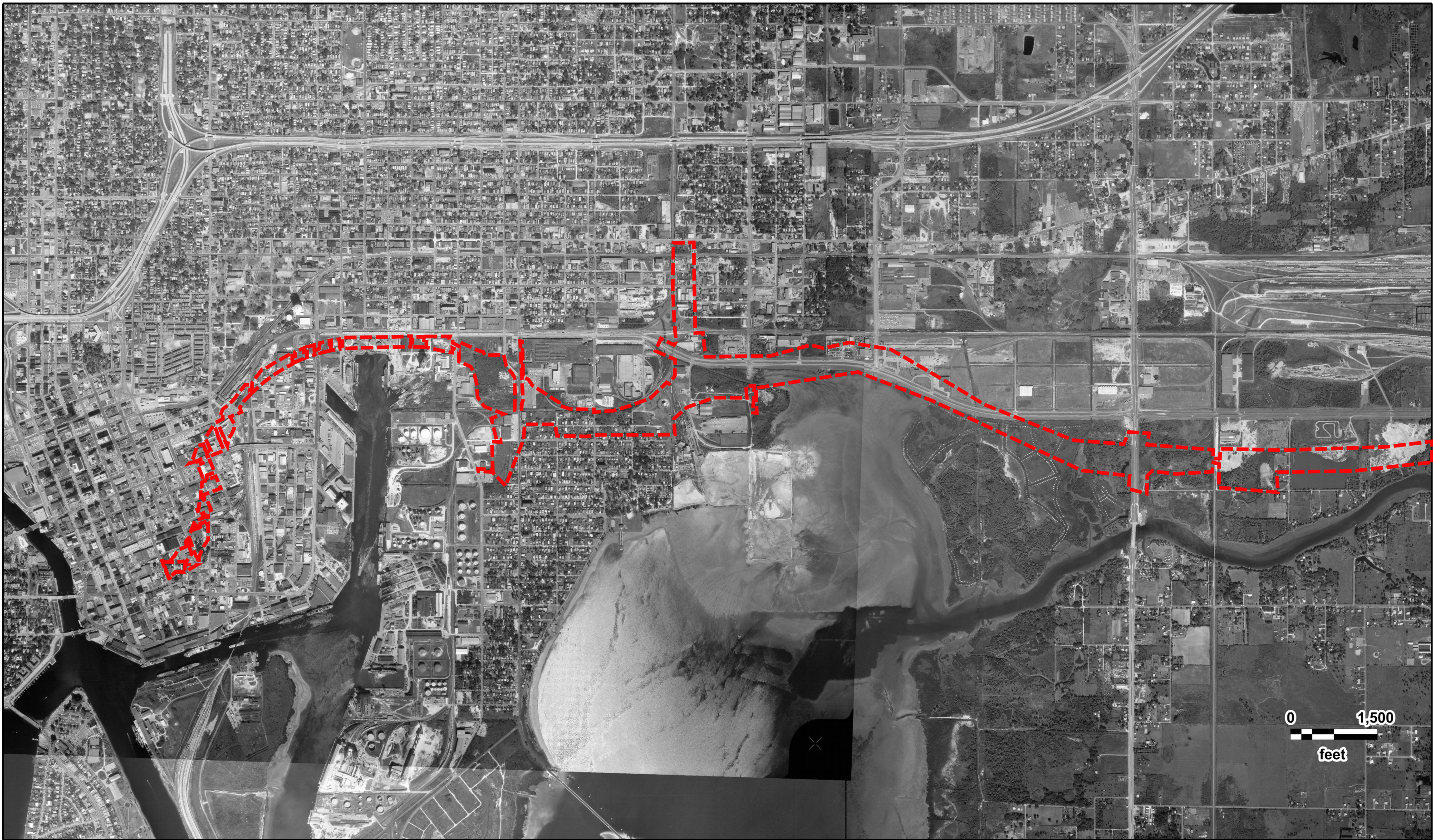
2 31

0 1,500  
feet



Selmon Expressway Corridor  
USGS  
07/06/1969



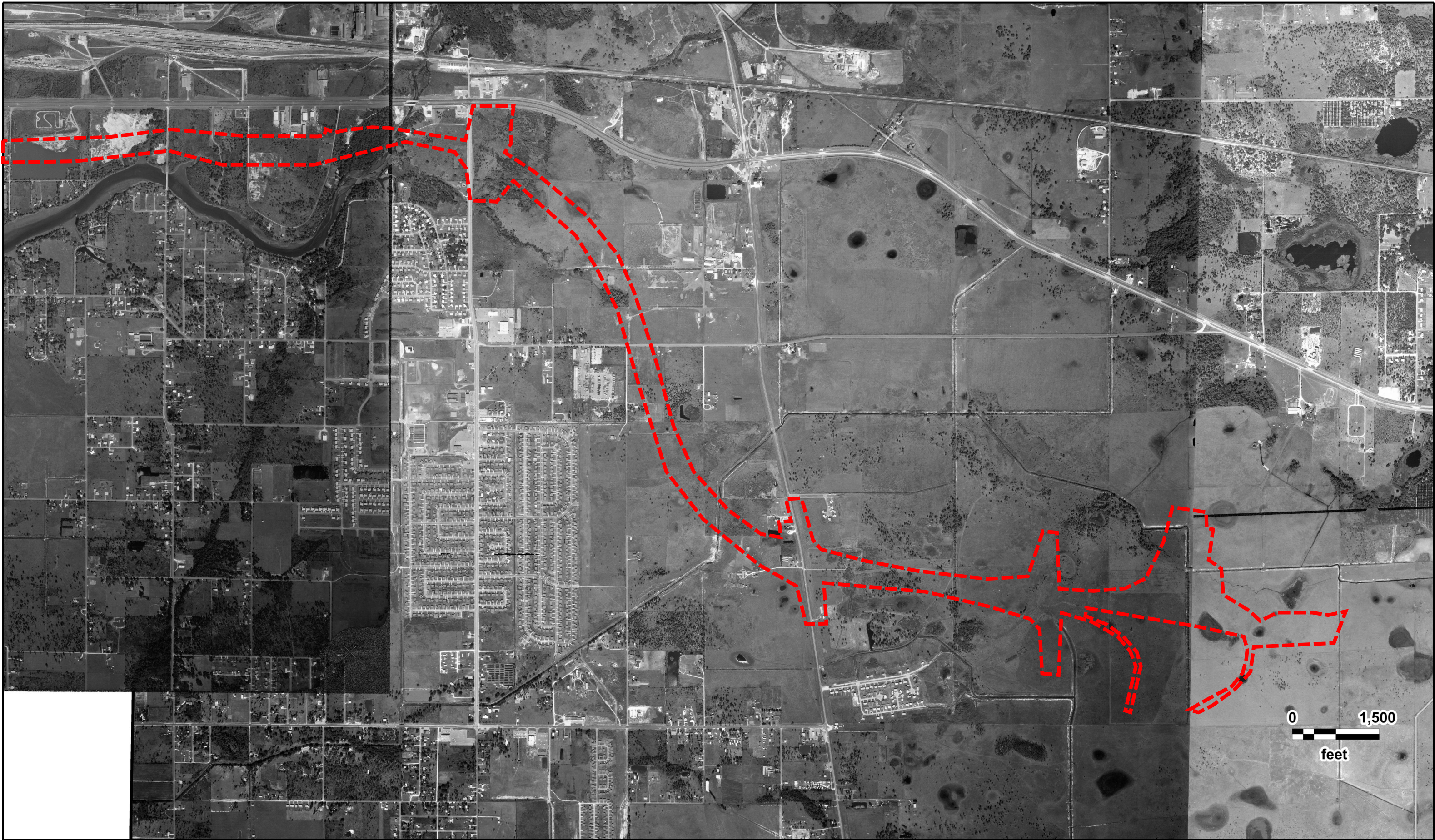


0 1,500  
feet



*Selmon Expressway Corridor*  
FDOT  
10/27/1965

**GeoSearch**

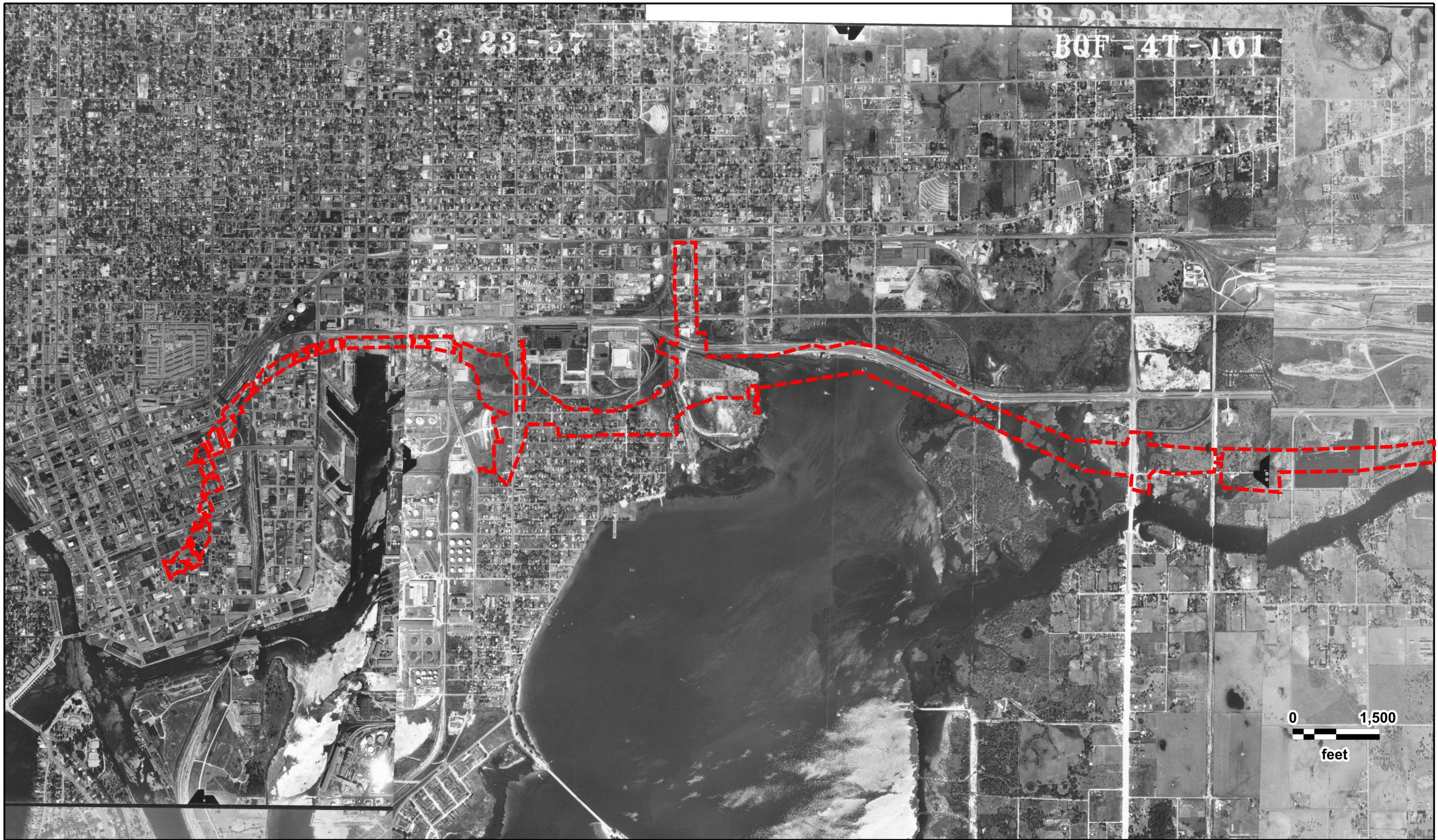


0 1,500  
feet



Selmon Expressway Corridor  
FDOT  
10/27/1965

GeoSearch



3-23-57

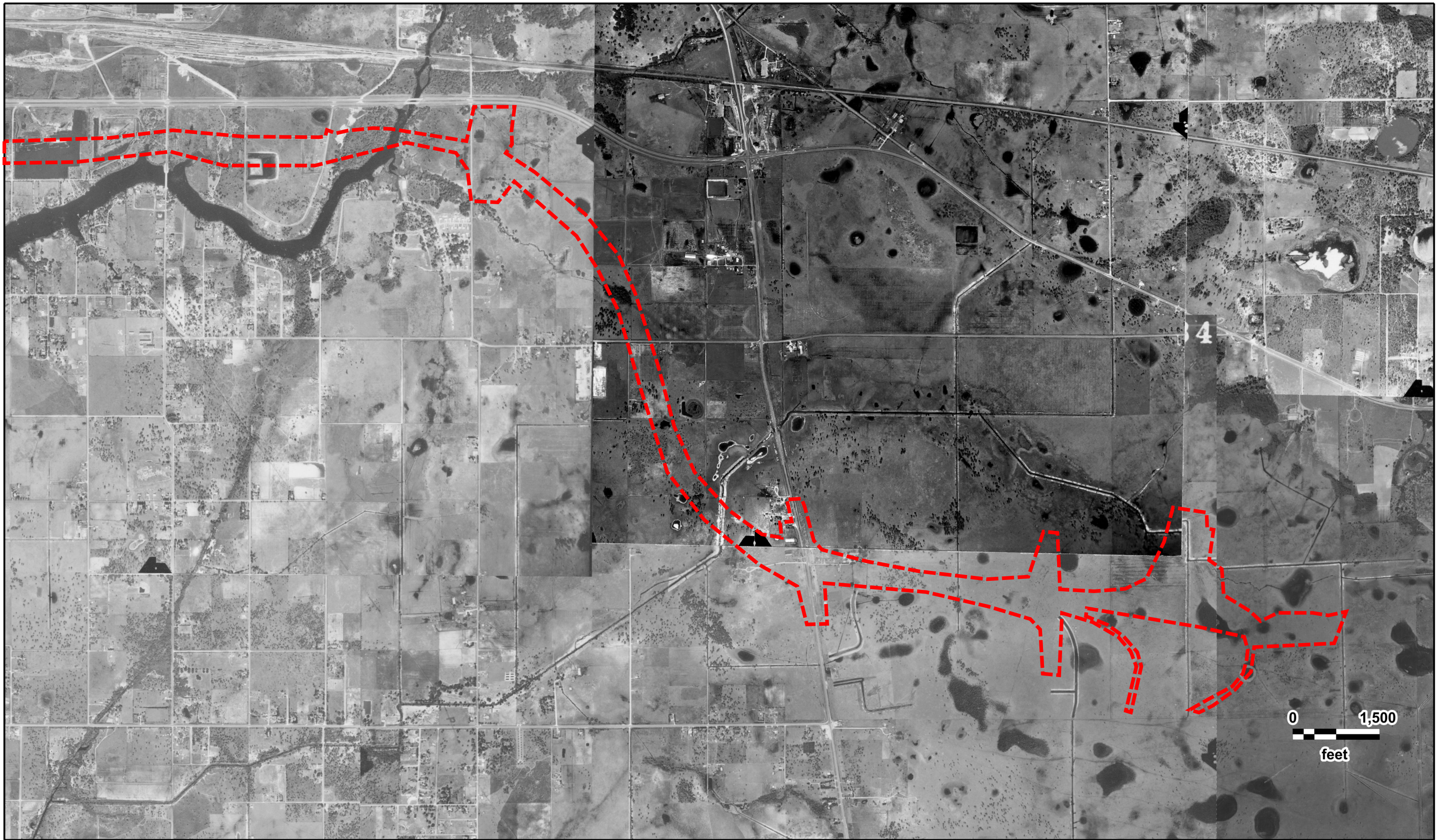
BQF-4T-101

0 1,500  
feet



Selmon Expressway Corridor  
ASCS  
03/23/1957

GeoSearch



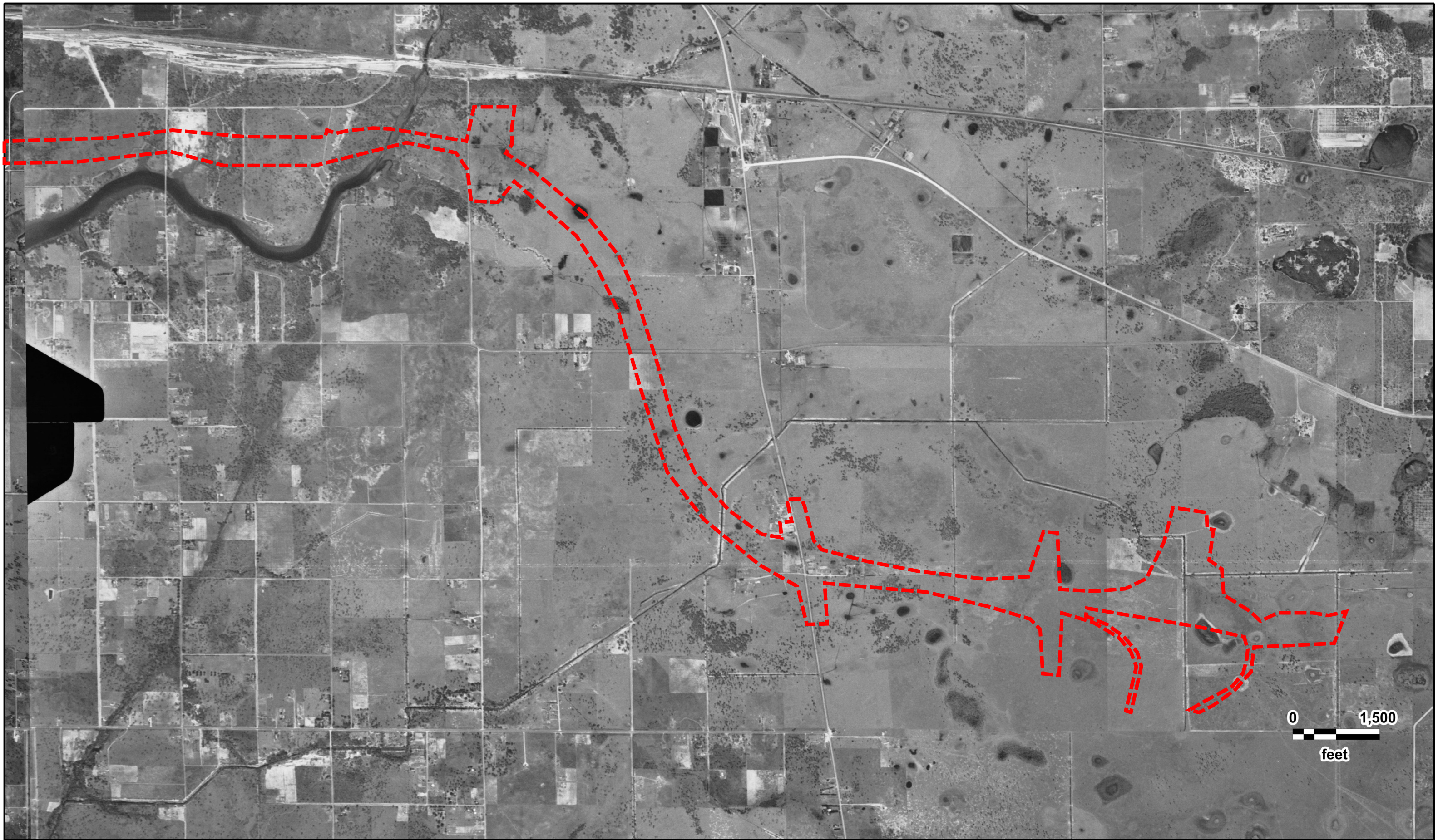
*Selmon Expressway Corridor*  
ASCS  
03/23/1957





Selmon Expressway Corridor  
AMS  
04/06/1950

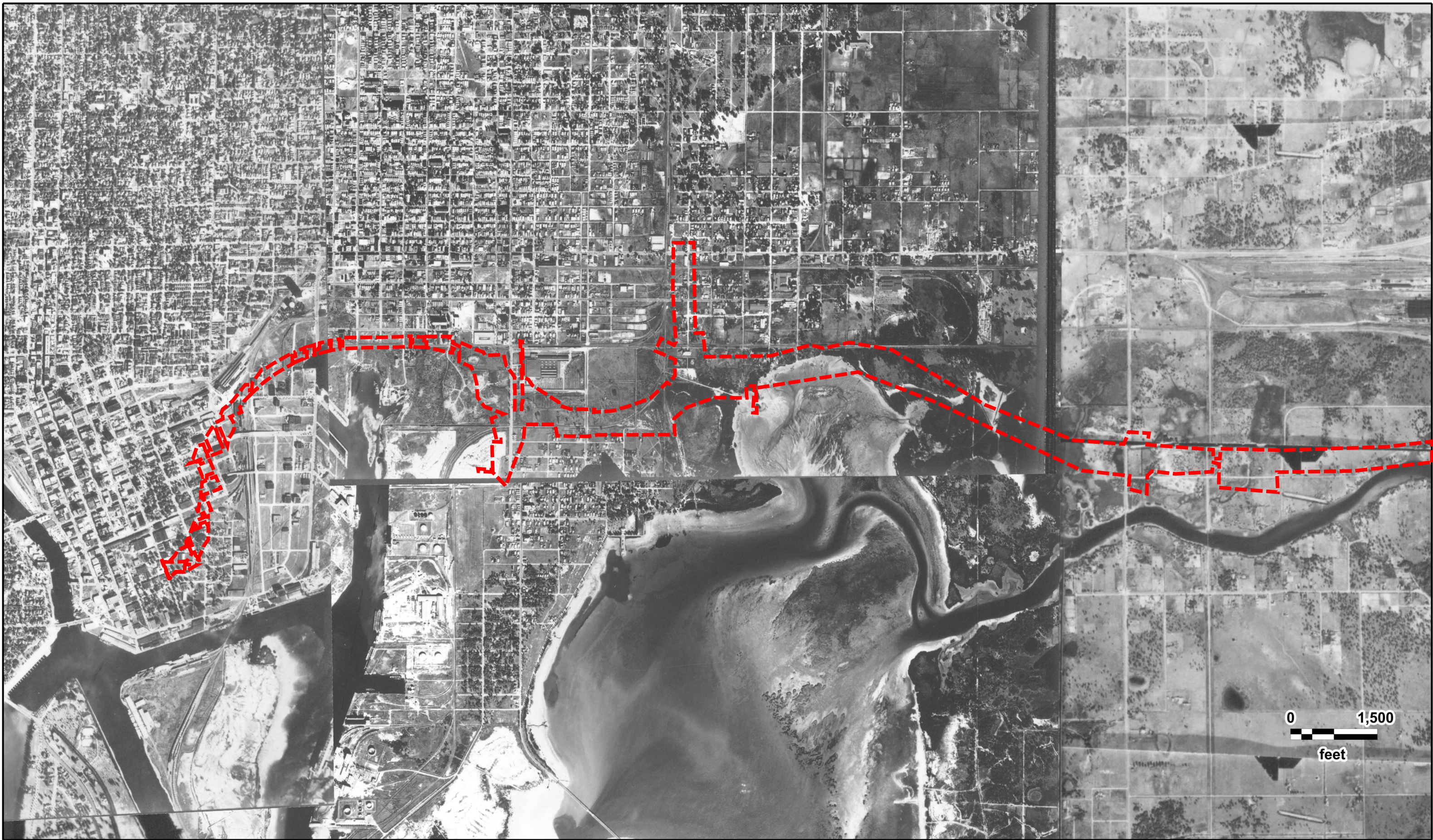




*Selmon Expressway Corridor*  
AMS  
04/06/1950





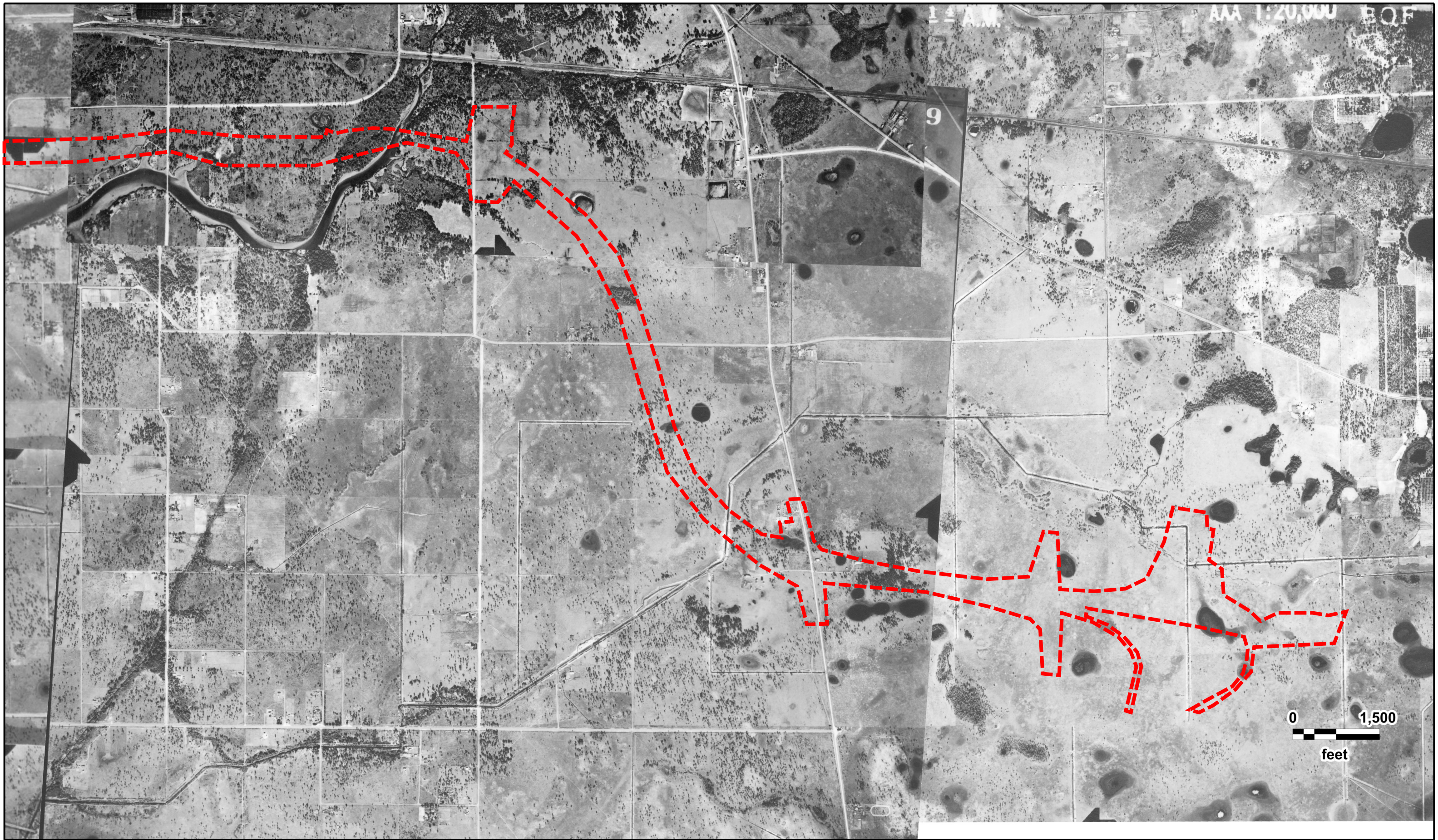


0 1,500  
feet



Selmon Expressway Corridor  
ASCS  
11/21/1938





Selmon Expressway Corridor  
ASCS  
11/23/1938



---

## ***Historical Topographic Maps***

---

[NEW: GeoLens by Geosearch](#)

*Target Property:*

***Selmon Expressway Corridor***

***Tampa, Hillsborough, Florida 33619***

*Prepared For:*

***Kimley-Horn and Associates-Jacksonville***

**Order #: 157031**

**Job #: 382903**

**Project #: 049531000**

**Date: 11/11/2020**

## Target Property Summary

**Selmon Expressway Corridor**

**Tampa, Hillsborough, Florida 33619**

USGS Quadrangle: **Brandon, Tampa**

Target Property Geometry: **Area**

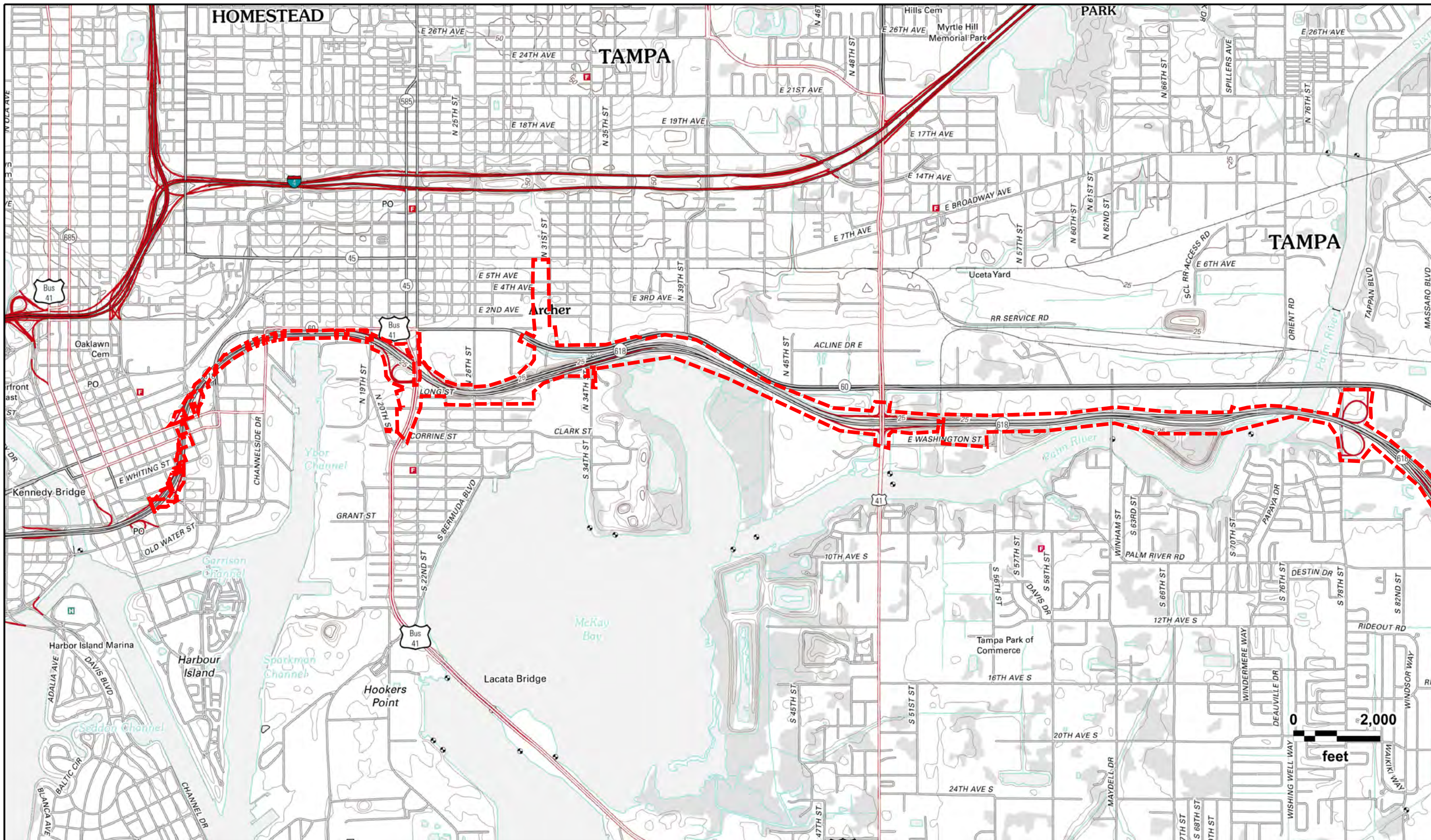
Target Property Longitude(s)/Latitude(s):

(-82.453446000, 27.944310000), (-82.453613000, 27.944663000), (-82.453818000, 27.945149000),  
(-82.453803000, 27.945154000), (-82.453779000, 27.945091000), (-82.453429000, 27.945107000),  
(-82.453230000, 27.945299000), (-82.453122000, 27.945400000), (-82.452974000, 27.945653000),  
(-82.452484000, 27.945831000), (-82.452550000, 27.945955000), (-82.452660000, 27.945917000),  
(-82.452500000, 27.946112000), (-82.452471000, 27.946042000), (-82.452459000, 27.946018000),  
(-82.452313000, 27.946119000), (-82.452389000, 27.946321000), (-82.452253000, 27.946576000),  
(-82.451847000, 27.946703000), (-82.451839000, 27.946868000), (-82.452194000, 27.946740000),  
(-82.452075000, 27.947017000), (-82.451652000, 27.947167000), (-82.451643000, 27.947384000),  
(-82.451821000, 27.947302000), (-82.451931000, 27.947571000), (-82.451864000, 27.947578000),  
(-82.451804000, 27.947960000), (-82.451627000, 27.948012000), (-82.451703000, 27.948222000),  
(-82.451737000, 27.948199000), (-82.451745000, 27.948544000), (-82.451652000, 27.948551000),  
(-82.451695000, 27.948633000), (-82.451686000, 27.948850000), (-82.451499000, 27.948918000),  
(-82.451534000, 27.949135000), (-82.451643000, 27.949090000), (-82.451898000, 27.949643000),  
(-82.451948000, 27.949853000), (-82.452363000, 27.949741000), (-82.452160000, 27.949958000),  
(-82.451931000, 27.950571000), (-82.451606000, 27.950641000), (-82.451499000, 27.950369000),  
(-82.451229000, 27.950384000), (-82.451457000, 27.950833000), (-82.451508000, 27.950923000),  
(-82.451076000, 27.951536000), (-82.450915000, 27.951297000), (-82.450797000, 27.950938000),  
(-82.450517000, 27.950960000), (-82.450856000, 27.951708000), (-82.450568000, 27.951835000),  
(-82.450585000, 27.952045000), (-82.450704000, 27.951993000), (-82.450568000, 27.952299000),  
(-82.450348000, 27.952449000), (-82.450017000, 27.952711000), (-82.449611000, 27.953190000),  
(-82.449365000, 27.953451000), (-82.449153000, 27.953451000), (-82.449137000, 27.953197000),  
(-82.449018000, 27.953242000), (-82.449001000, 27.953549000), (-82.448569000, 27.954058000),  
(-82.448468000, 27.954177000), (-82.448340000, 27.954185000), (-82.447841000, 27.954469000),  
(-82.446850000, 27.954955000), (-82.446850000, 27.954738000), (-82.446689000, 27.954798000),  
(-82.446706000, 27.955000000), (-82.446207000, 27.955190000), (-82.446216000, 27.955018000),  
(-82.446061000, 27.955035000), (-82.446037000, 27.955232000), (-82.445689000, 27.955329000),  
(-82.445681000, 27.955097000), (-82.445401000, 27.955180000), (-82.445400000, 27.955414000),  
(-82.444877000, 27.955524000), (-82.444868000, 27.955367000), (-82.444792000, 27.955367000),  
(-82.444789000, 27.955540000), (-82.444334000, 27.955599000), (-82.444317000, 27.955434000),  
(-82.444175000, 27.955456000), (-82.444173000, 27.955673000), (-82.441556000, 27.955696000),  
(-82.440531000, 27.955741000), (-82.440531000, 27.955591000), (-82.440440000, 27.955552000),  
(-82.440430000, 27.955711000), (-82.439795000, 27.955703000), (-82.439814000, 27.955563000),  
(-82.439699000, 27.955552000), (-82.439699000, 27.955724000), (-82.438422000, 27.955726000),

## Topographic Map Summary

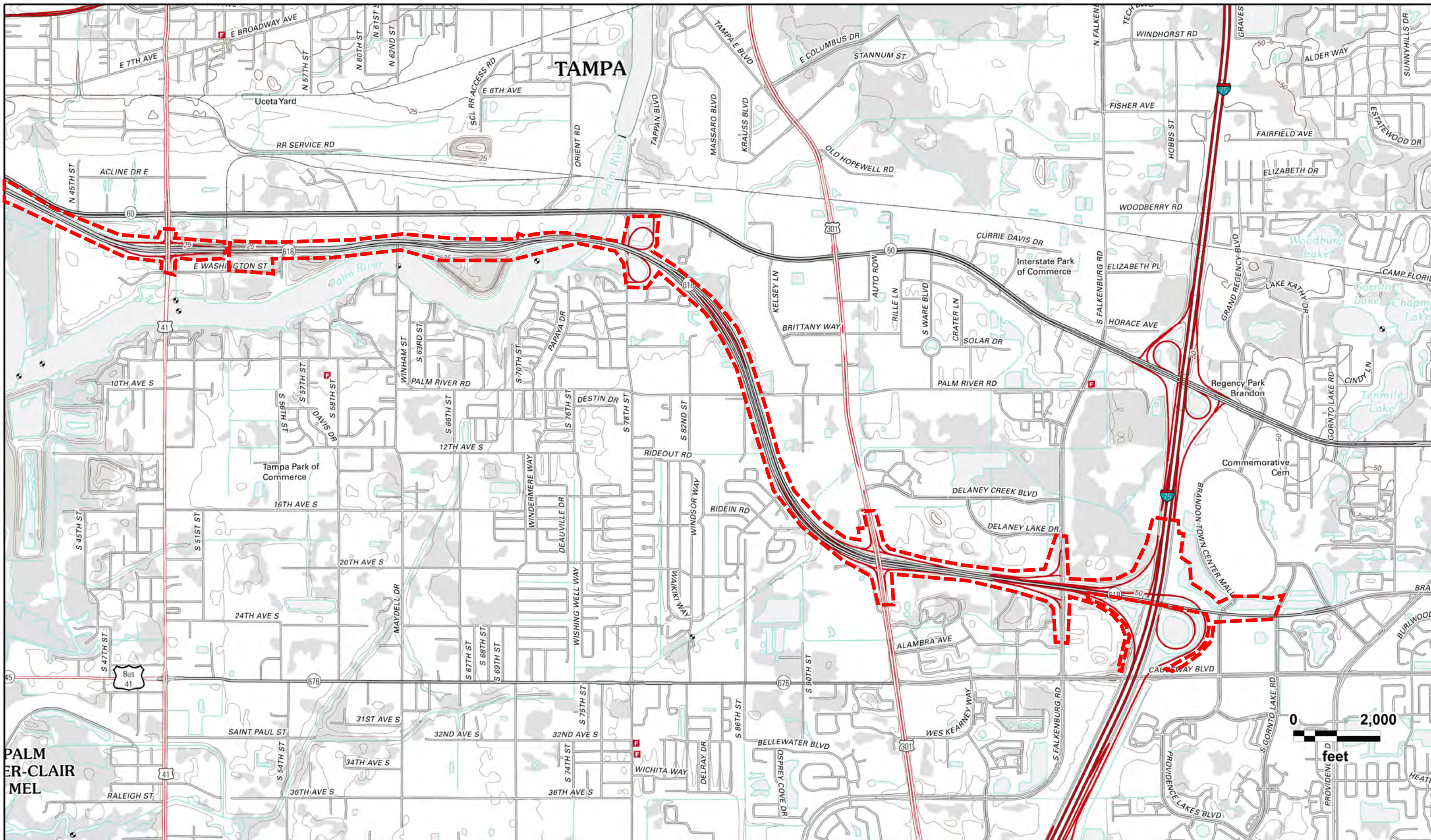
<u>Date</u>	<u>Quadrangle</u>	<u>Scale</u>
2012	TAMPA, FL (2012) BRANDON, FL (2012)	1" = 2000'
2012	TAMPA, FL (2012) BRANDON, FL (2012)	1" = 2000'
1995	TAMPA, FL (1995) BRANDON, FL (1999)	1" = 2000'
1995	TAMPA, FL (1995) BRANDON, FL (1999)	1" = 2000'
1956 PHOTOREVISED 1987	TAMPA, FL (1981) BRANDON, FL (1987)	1" = 2000'
1956 PHOTOREVISED 1987	TAMPA, FL (1981) BRANDON, FL (1987)	1" = 2000'
1956 PHOTOREVISED 1981	TAMPA, FL (1981) BRANDON, FL (1981)	1" = 2000'
1956 PHOTOREVISED 1981	TAMPA, FL (1981) BRANDON, FL (1981)	1" = 2000'
1956 PHOTOREVISED 1969	TAMPA, FL (1969) BRANDON, FL (1969)	1" = 2000'
1956 PHOTOREVISED 1969	TAMPA, FL (1969) BRANDON, FL (1969)	1" = 2000'
1956	TAMPA, FL (1956) BRANDON, FL (1956)	1" = 2000'
1956	TAMPA, FL (1956) BRANDON, FL (1956)	1" = 2000'
1943	TAMPA, FL (1943) MANGO, FL (1943)	1" = 2640'
1943	TAMPA, FL (1943) MANGO, FL (1943)	1" = 2640'

Disclaimer - The information provided in this report was obtained from a variety of public sources. GeoSearch cannot ensure and makes no warranty or representation as to the accuracy, reliability, quality, errors occurring from data conversion or the customer's interpretation of this report. This report was made by GeoSearch for exclusive use by its clients only. Therefore, this report may not contain sufficient information for other purposes or parties. GeoSearch and its partners, employees, officers and independent contractors cannot be held liable for actual, incidental, consequential, special or exemplary damages suffered by a customer resulting directly or indirectly from any information provided by GeoSearch.



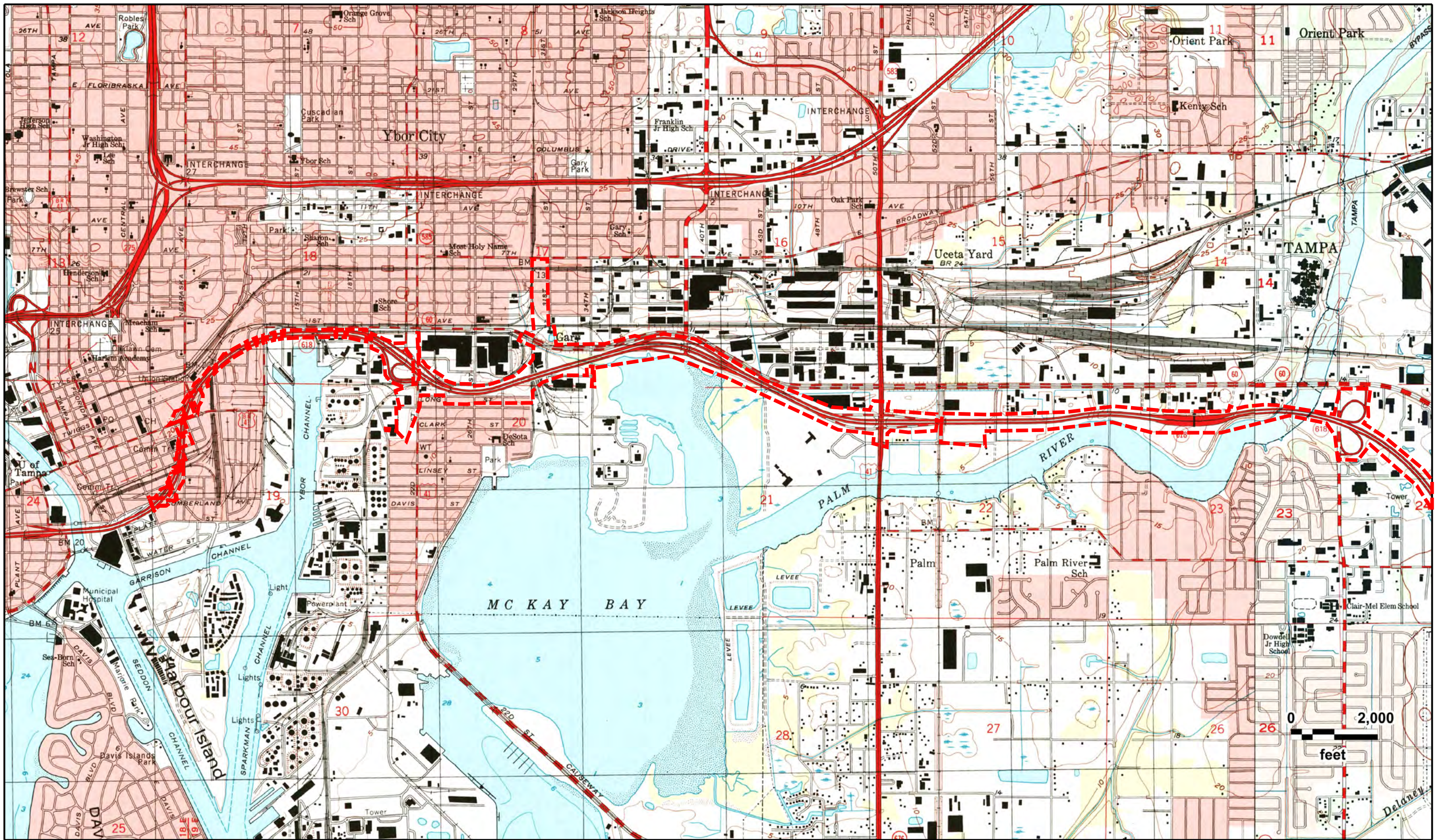
Selmon Expressway Corridor  
TAMPA, FL (2012), BRANDON, FL (2012)





Selmon Expressway Corridor  
 TAMPA, FL (2012), BRANDON, FL (2012)

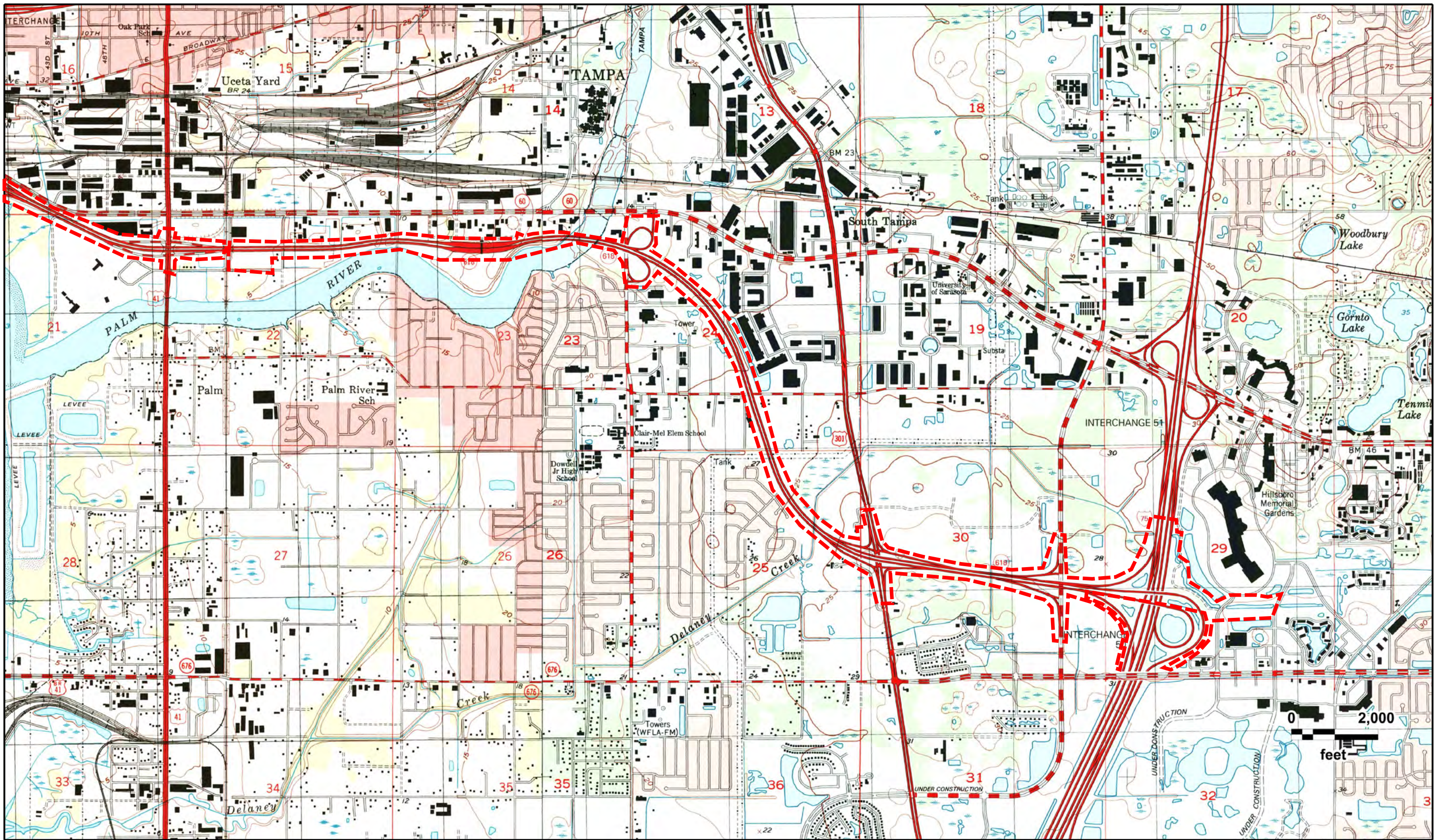




Selmon Expressway Corridor  
 TAMPA, FL (1995), BRANDON, FL (1999)

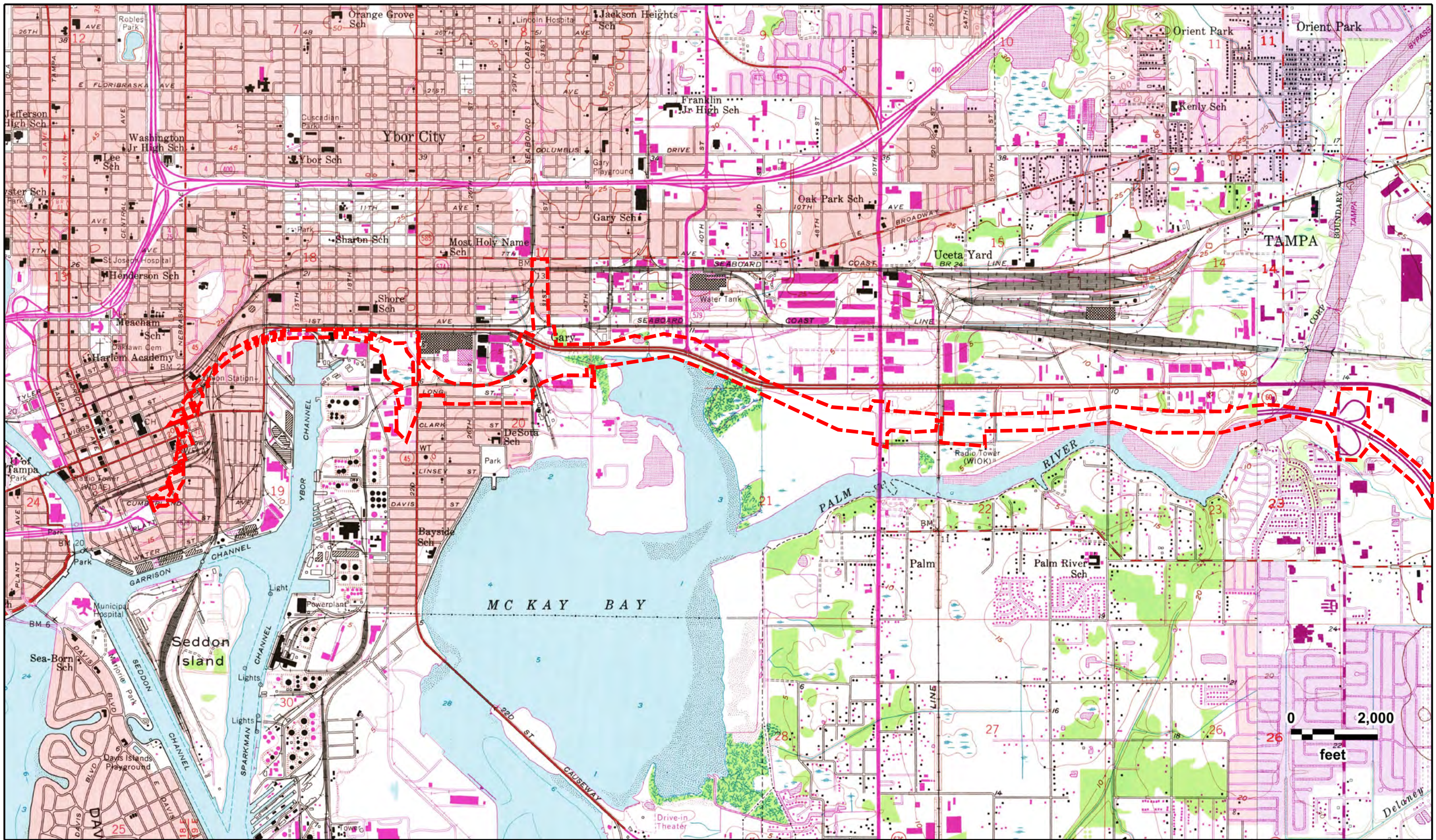






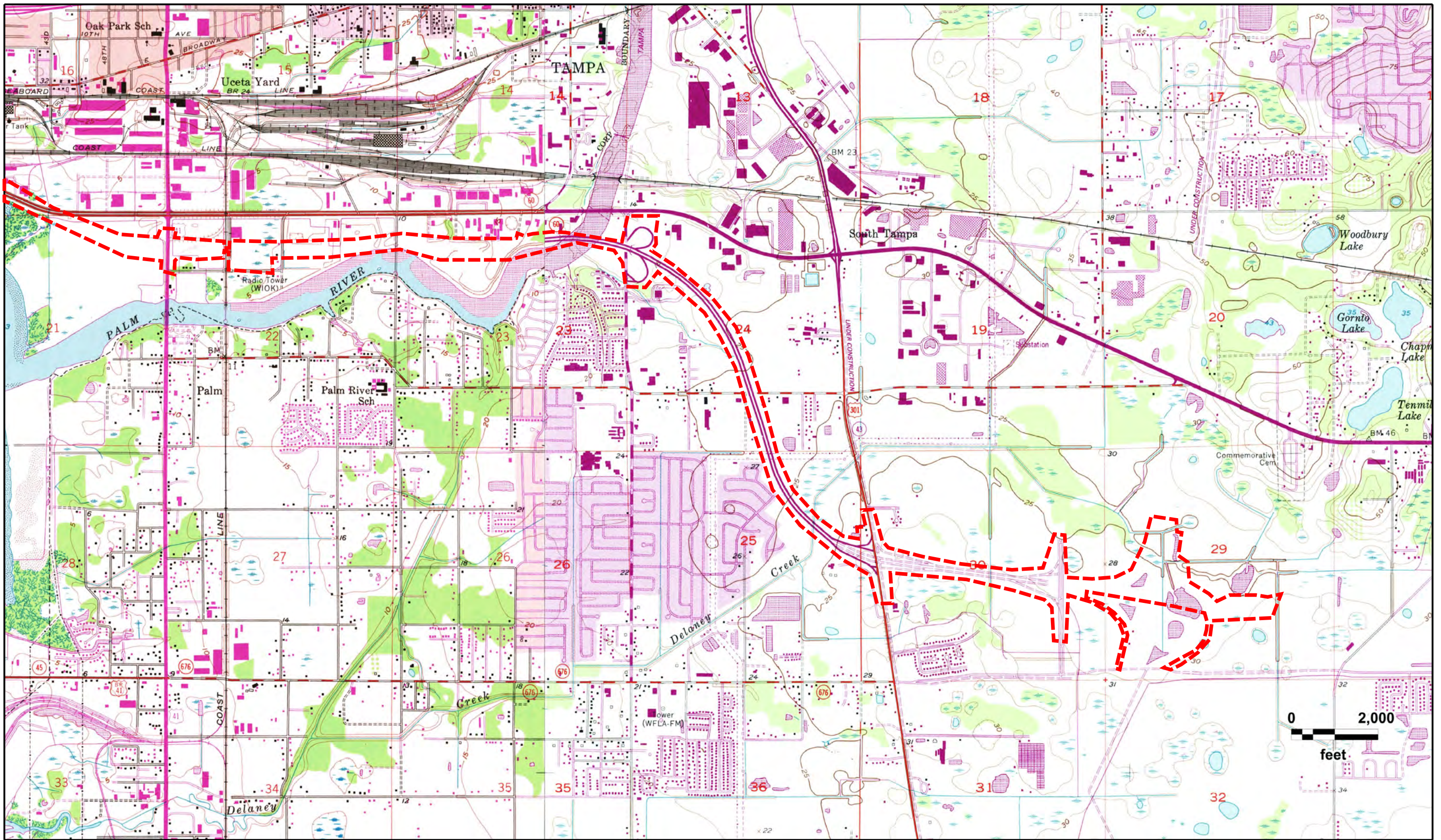
Selmon Expressway Corridor  
TAMPA, FL (1995), BRANDON, FL (1999)





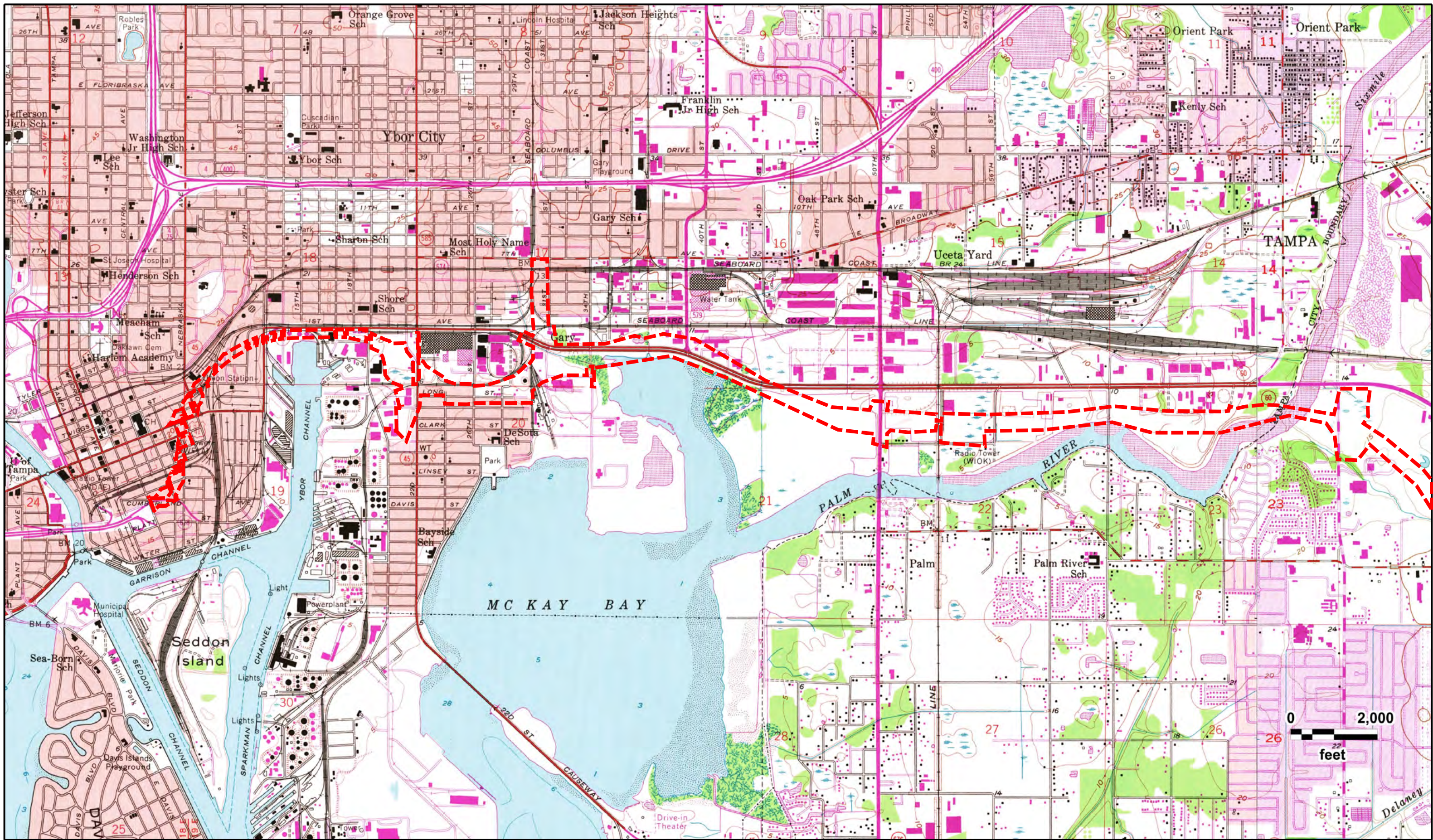
Selmon Expressway Corridor  
 TAMPA, FL (1981), BRANDON, FL (1987)





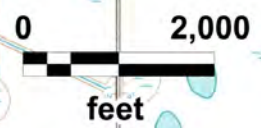
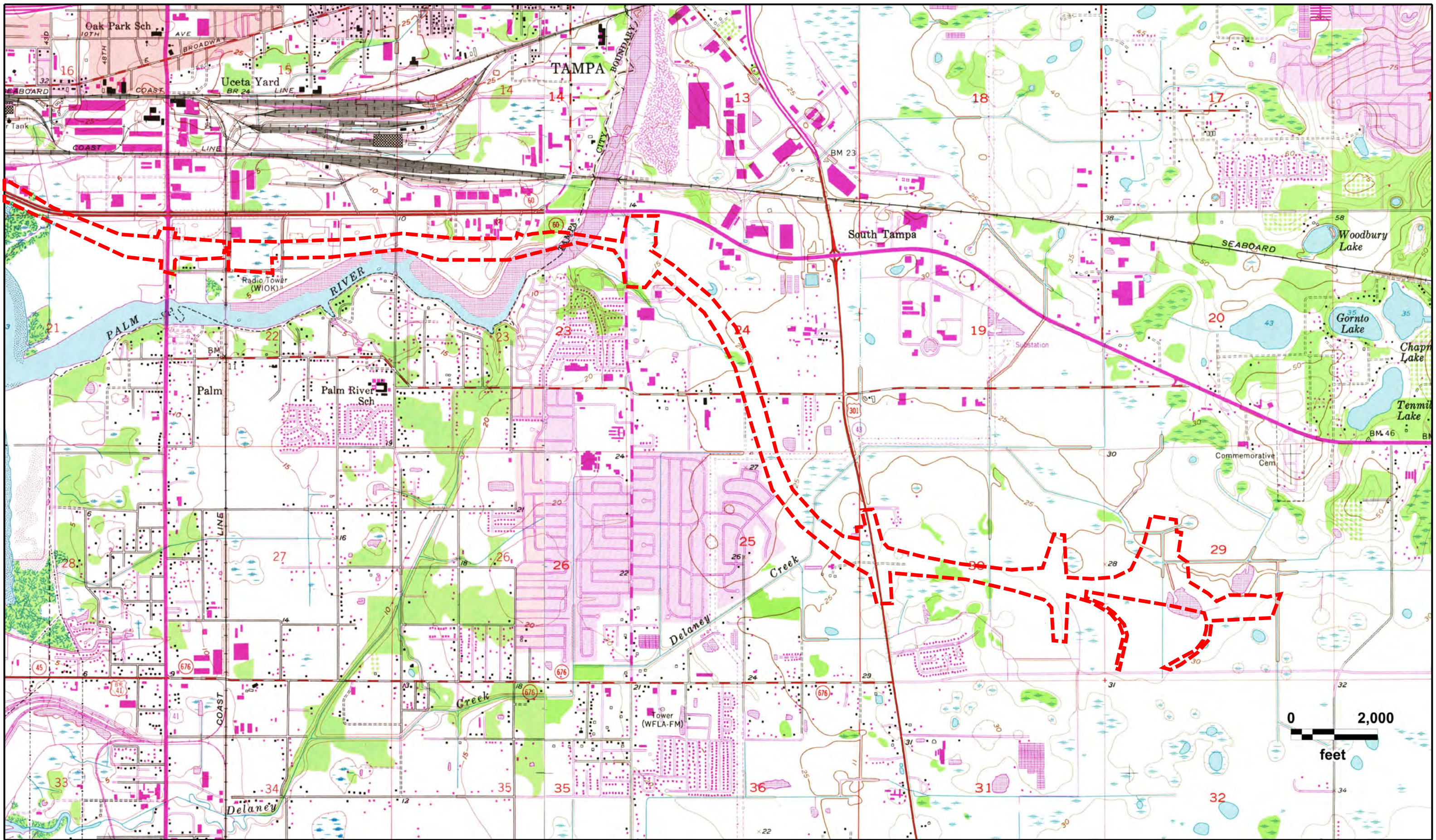
Selmon Expressway Corridor  
 TAMPA, FL (1981), BRANDON, FL (1987)





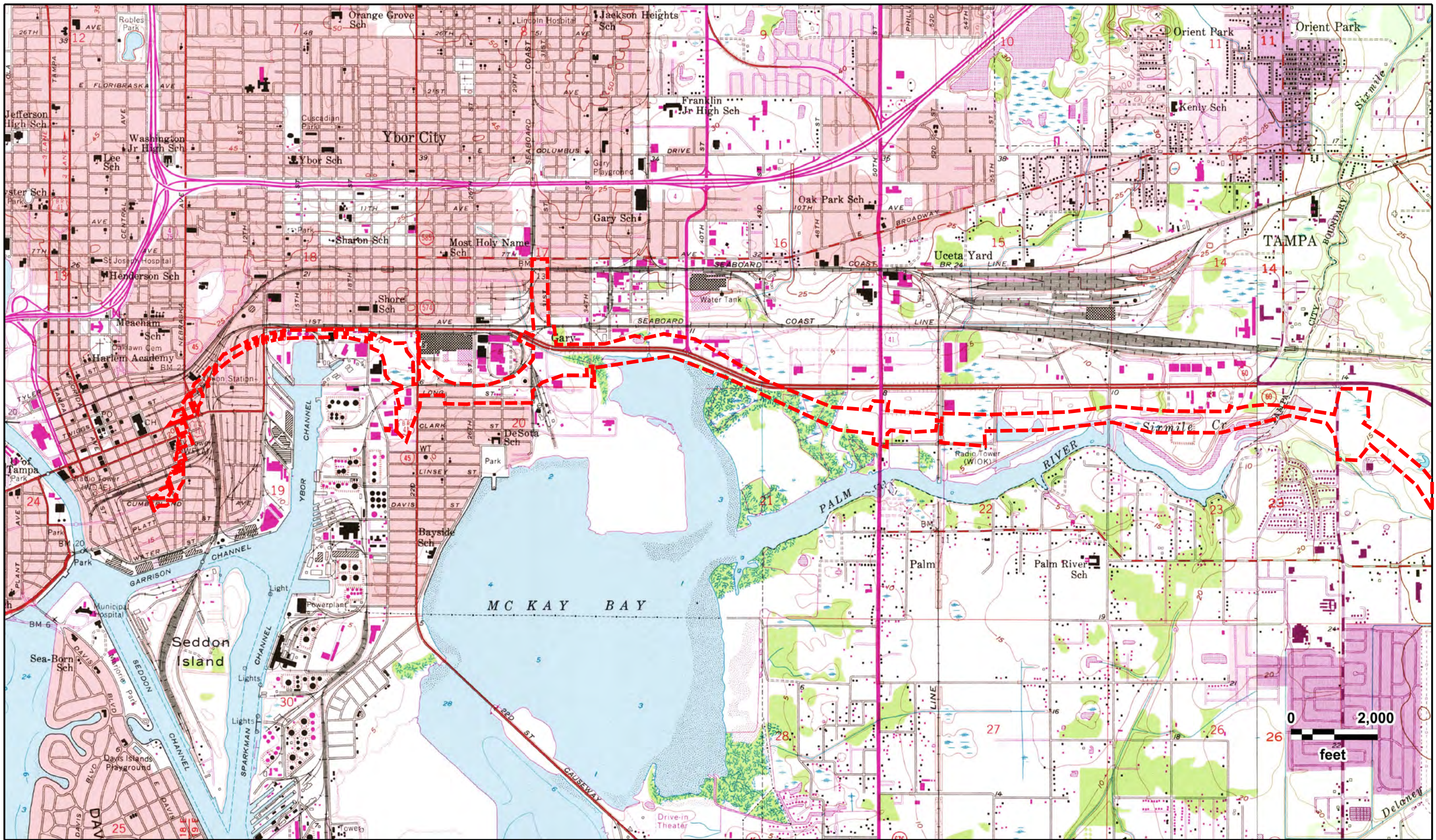
Selmon Expressway Corridor  
 TAMPA, FL (1981), BRANDON, FL (1981)





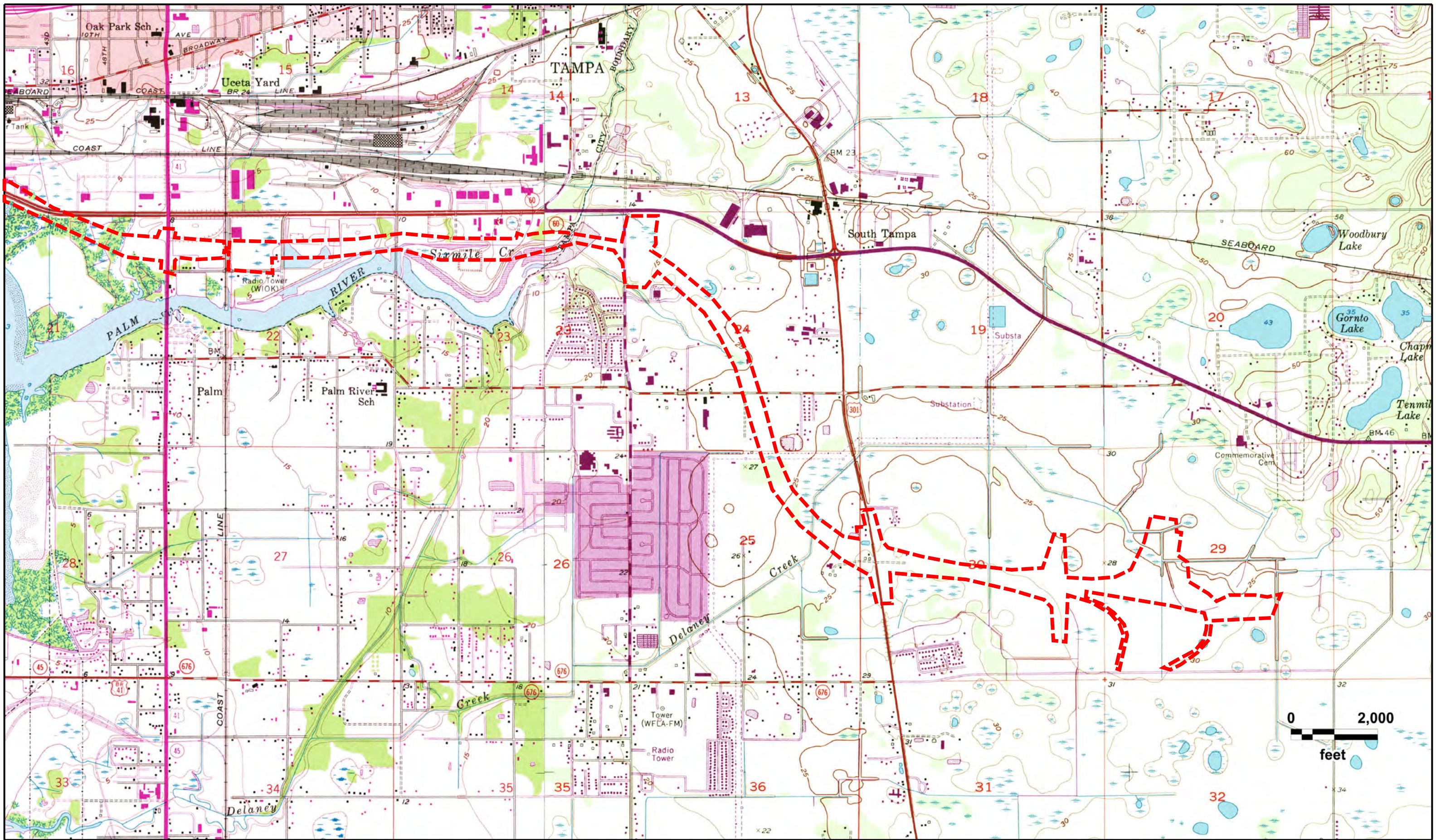
Selmon Expressway Corridor  
TAMPA, FL (1981), BRANDON, FL (1981)





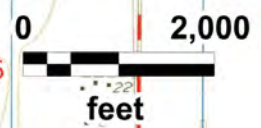
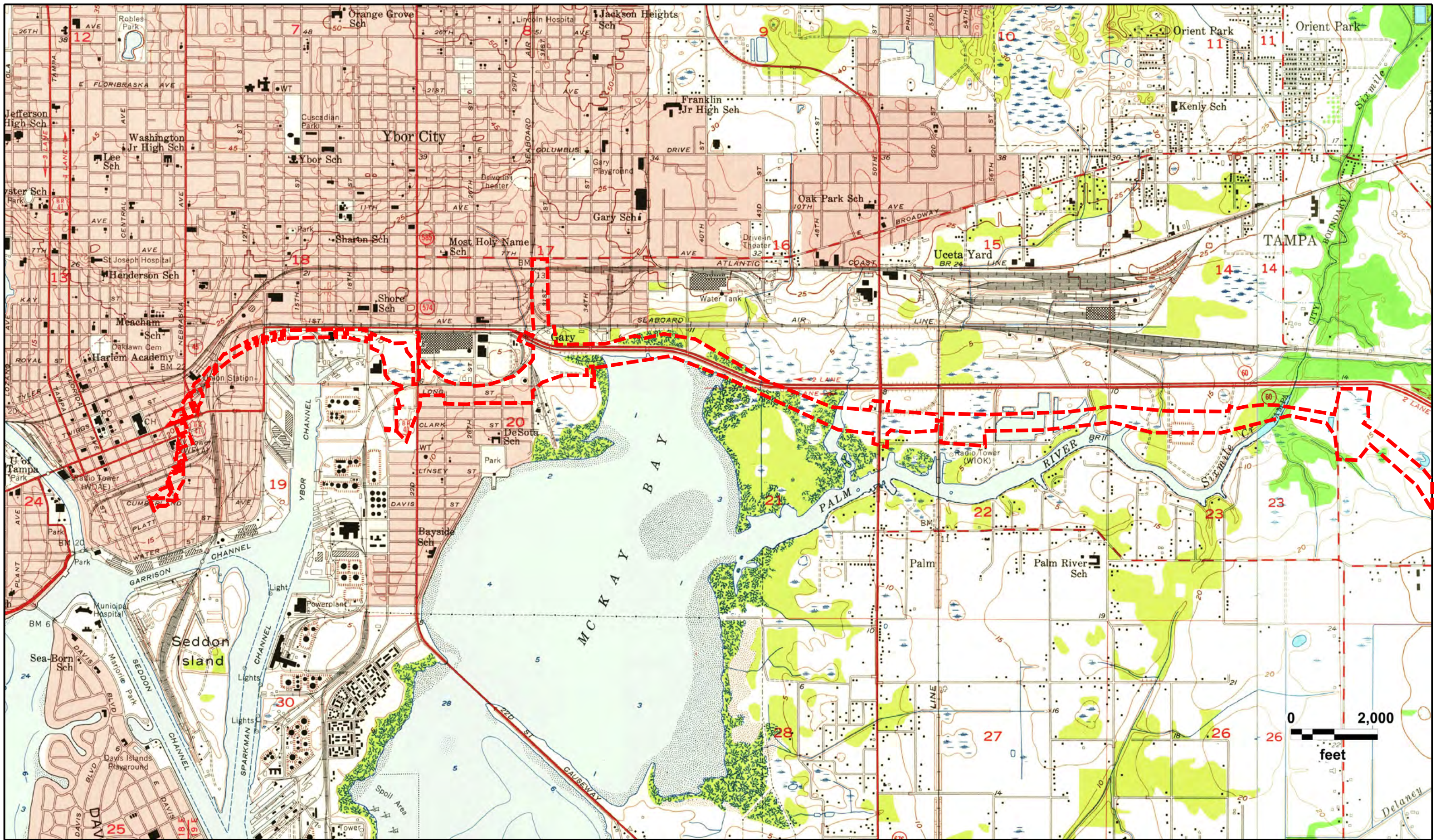
Selmon Expressway Corridor  
 TAMPA, FL (1969), BRANDON, FL (1969)





Selmon Expressway Corridor  
TAMPA, FL (1969), BRANDON, FL (1969)

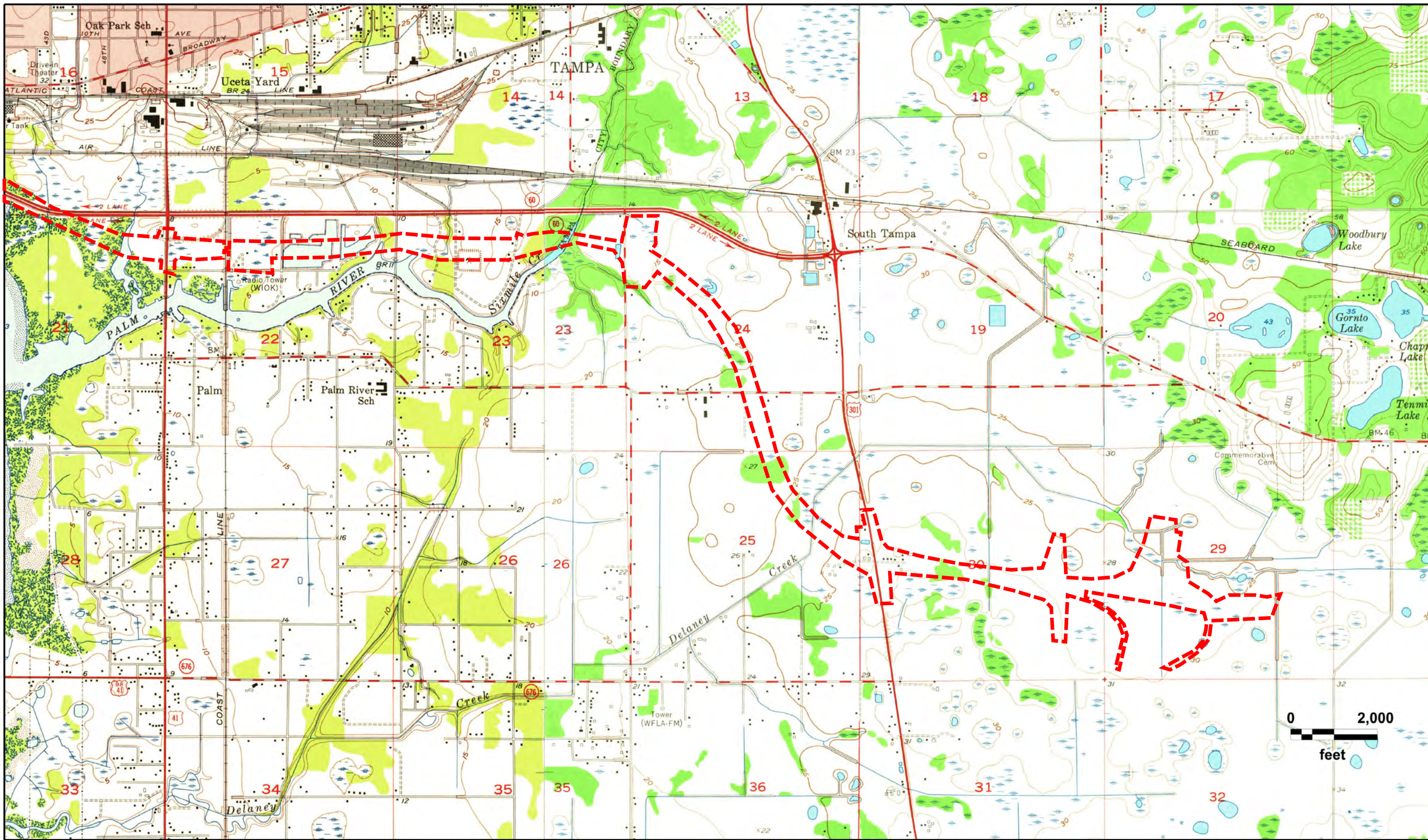




Selmon Expressway Corridor  
 TAMPA, FL (1956), BRANDON, FL (1956)

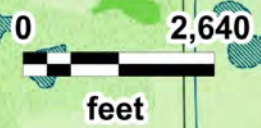
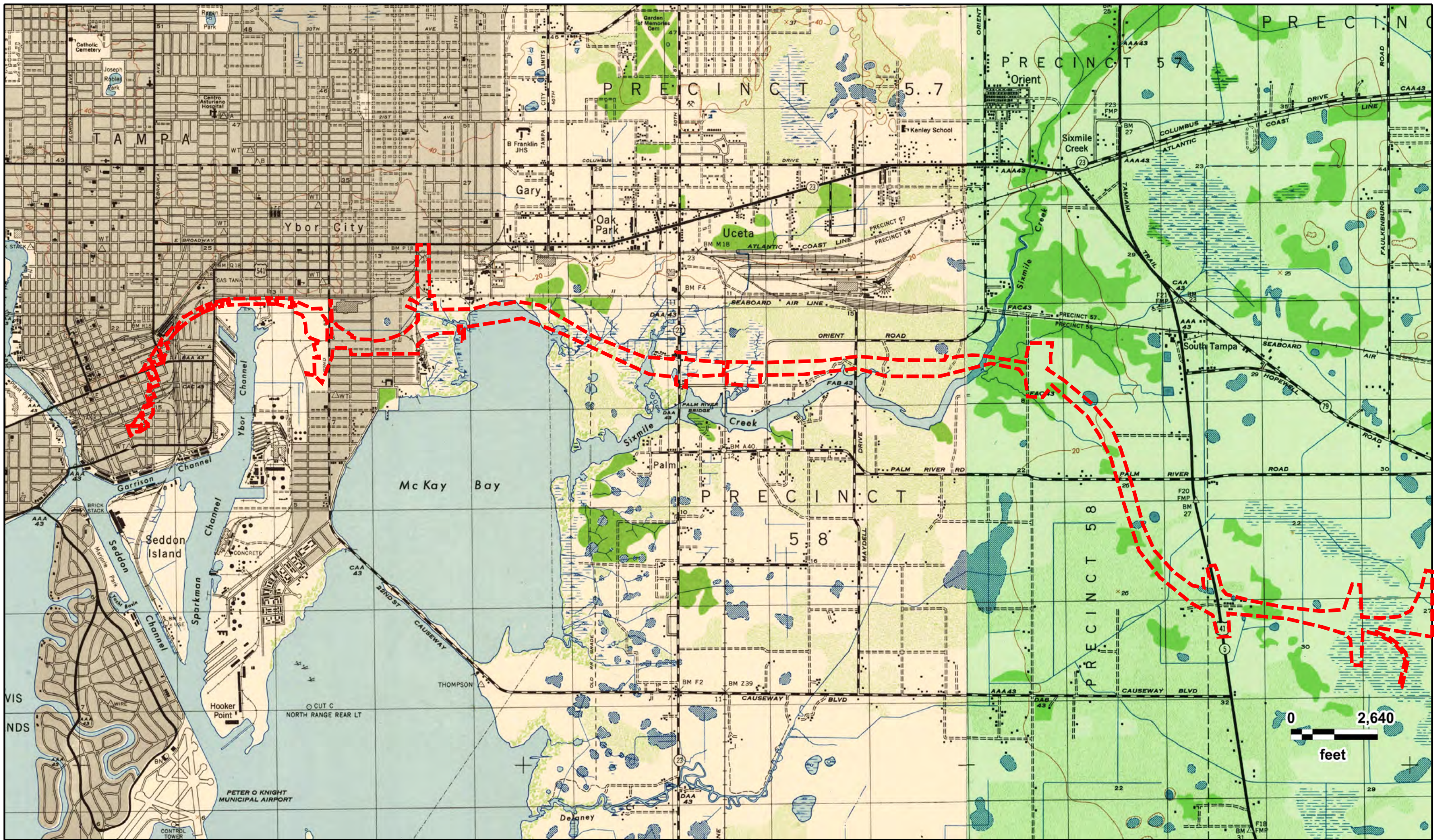






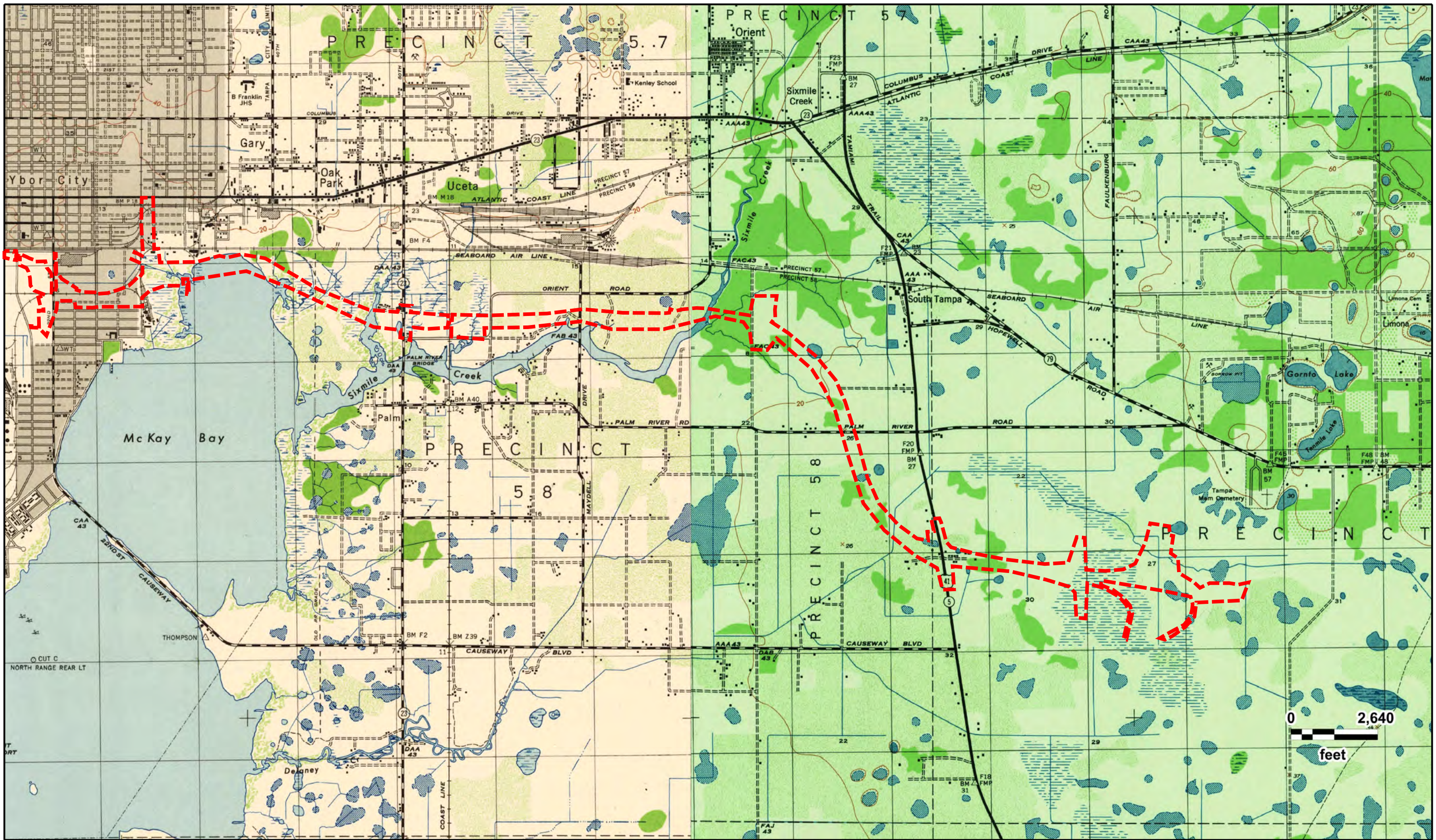
Selmon Expressway Corridor  
 TAMPA, FL (1956), BRANDON, FL (1956)





Selmon Expressway Corridor  
TAMPA, FL (1943), MANGO, FL (1943)





Selmon Expressway Corridor  
TAMPA, FL (1943), MANGO, FL (1943)



**APPENDIX B**

**ONLINE DATABASE SEARCH RECORDS**

Search EPA.gov



<https://echo.epa.gov/>

Search Options <https://epa.gov/> Analyze Trends <https://epa.gov/> Find EPA Cases <https://epa.gov/> Data Services <https://epa.gov/> Help <https://epa.gov/>

Login Contact Us <https://epa.gov/resources/general-info/contact-us>

# Facility Search Results

Missouri, Nebraska, North Carolina, Pennsylvania, Vermont, Washington, West Virginia, and Wisconsin are working with EPA to fix problems with their Clean Water Act violation data.

Read More...

Report Violation <https://epa.gov/report-environmental-violations>

Help <https://epa.gov/help/facility-search/facility-search-results-help>

Map Legend

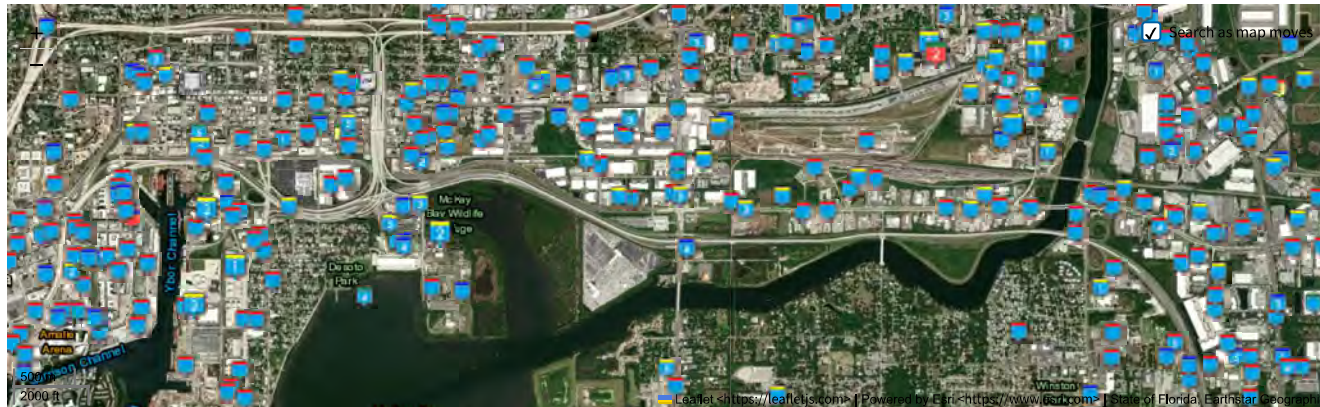
Basemap Options

EJScreen

Add EJ Summary Map

Supplemental Indexes (US) ▾

Zoom To: 201 n franklin, tampa, fl



Customize Columns

Download Data

Quick CSV Download



Source Data <https://epa.gov/resources/echo-data/about-the-data>

Results Guide <https://epa.gov/help/facility-search/all-data-search-results-help#results>

Reports Legend <https://epa.gov/help/facility-search/search-results-reports-legend>



## Facility Summary

Select a facility row from the search results table.

### Current Search

396 Facilities Found

#### Selected Criteria

Media Program: All Media Programs

Active/Operating: Yes

#### Explore Enforcement and Compliance Criteria

- 6 Facilities with Current Violations
- 2 Facilities with Significant Violations
- 25 Facilities with Violations (3 years)
- 9 Facilities with Formal Enforcement Actions (5 years)
- 20 Facilities with Informal Enforcement Actions (5 years)

#### Modify Search

## Filter Facilities

Not Filtering on 396 Facilities

Only Show Matches

#### Facility Characteristics

Facility Type

11 Major  385 Non-Major

Facility Permit/ID

128 Has Water Permit (ICIS-NPDES)  49 Has ICIS-Air ID

294 Has RCRA ID  21 Has TRI Releases

Facility Name	Mapped	Street Address	City	State	FRS ID	Reports	Count of Supplemental Indexes At or Above 80th Percentile (US-Block Group)	Compliance Monitoring Activity (5 years)	Significant Violations	Quarters with Noncompliance (3 years)	Formal Enforcement Actions (5 years)
1 STOP AUTO PARTS		1430 TAMPA E BLVD EXT	TAMPA	FL	110007473625		12	0	No	0	0
101 MERIDIAN SWPPP MANAGEMENT		101 MERIDIAN AVE	TAMPA	FL	110070936944		0	0	No	0	0
1024 S 78TH STREET RETAIL		1024 S 78TH ST	TAMPA	FL	110070001525		8	0	No	0	0
1913 N 62ND ST.		1913 N 62ND ST	TAMPA	FL	110070388491		12	0	No	0	0
26TH AVE APARTMENTS		801 N 26TH ST	TAMPA	FL	110071514404		--	0	No	0	0
301 BUSINESS CENTER		9210 E COLUMBUS DR	TAMPA	FL	110070263052		12	0	No	0	0
30K SPEC BUILDING		2210 MASSARO BLVD	TAMPA	FL	110070215245		12	0	No	0	0
43RD ST OUTFALL REGIONAL STORMWATER		UNKNOWN	TAMPA	FL	110070625653		12	0	No	0	0

### Enforcement and Compliance Characteristics

25 Facilities with Violations (1 or more quarters within the past 3 years)

Facilities with Formal Enforcement Actions (5 yrs)

9 Yes  387 No

Facilities with Informal Enforcement Actions (5 yrs)

20 Yes  376 No

Facilities with Compliance Monitoring Activities within Date Range

0 Yes  396 No

### Community

396 Facilities Located in Areas with Supplemental Indexes At or Above 80th Percentile (US)

Any 1 or More 4 or More 7 or More 10 or More

### Layers

Each map layer requires a specific map scale for display. Layers are only available for selection if the map is zoomed in to a sufficient scale. Zoom in further to enable selection of additional layers. Note that adding multiple overlapping map layers may cause performance issues in the browser and display.

Do not show again

Current Zoom: 72%

- ▶ EJScreen Maps
- ▶ Air Maps
- ▶ Water Maps
- ▶ Places
- ▶ Boundaries
- ▶ Endangered Species Act Critical Habitat



## Discover.

### Accessibility

<<https://www.epa.gov/accessibility>>

### Budget & Performance

<<https://www.epa.gov/planandbudget>>

### Contracting

<<https://www.epa.gov/contracts>>

### EPA www Web Snapshots

<<https://www.epa.gov/home/wwwepagov-snapshots>>

### Grants <<https://www.epa.gov/grants>>

### No FEAR Act Data

<<https://www.epa.gov/ocr/whistleblower-protections-epa-and-how-they-relate-non-disclosure-agreements-signed-epa-employees>>

### Privacy <<https://www.epa.gov/privacy>>

**Privacy and Security Notice**  
<<https://www.epa.gov/privacy/privacy-and-security-notice>>

## Connect.

**Data.gov** [↗](https://www.data.gov/) <<https://www.data.gov/>>

### Inspector General

<<https://www.epa.gov/office-inspector-general/about-epas-office-inspector-general>>

**Jobs** <<https://www.epa.gov/careers>>

### Newsroom

<<https://www.epa.gov/newsroom>>

### Open Government

<<https://www.epa.gov/data>>

### Regulations.gov [↗](https://www.regulations.gov/)

<<https://www.regulations.gov/>>

### Subscribe

<<https://www.epa.gov/newsroom/email-subscriptions-epa-news-releases>>

**USA.gov** [↗](https://www.usa.gov/) <<https://www.usa.gov/>>

### White House [↗](https://www.whitehouse.gov/)

<<https://www.whitehouse.gov/>>

## Ask.

### Contact EPA

<<https://www.epa.gov/aboutepa/forms/contact-epa>>

### EPA Disclaimers

<<https://www.epa.gov/web-policies-and-procedures/epa-disclaimers>>

### Hotlines

<<https://www.epa.gov/aboutepa/epa-hotlines>>

### FOIA Requests

<<https://www.epa.gov/foia>>

### Frequent Questions

<<https://www.epa.gov/aboutepa/frequent-questions-specific-epa-programstocps>>

## Follow.



Last updated on September 21, 2022

### Data Refresh Information

<<https://epa.gov/resources/echo-data/about-the-data#sources>>

Search EPA.gov



<https://echo.epa.gov/>

Search Options <https://epa.gov/> Analyze Trends <https://epa.gov/> Find EPA Cases <https://epa.gov/> Data Services <https://epa.gov/> Help <https://epa.gov/>

Login Contact Us <https://epa.gov/resources/general-info/contact-us>

# Facility Search Results

Missouri, Nebraska, North Carolina, Pennsylvania, Vermont, Washington, West Virginia, and Wisconsin are working with EPA to fix problems with their Clean Water Act violation data.

Read More...

Report Violation <https://epa.gov/report-environmental-violations>

Help <https://epa.gov/help/facility-search/facility-search-results-help>

Map Legend Basemap Options EJScreen  Add EJ Summary Map Supplemental Indexes (US) Zoom To: 201 n franklin, tampa, fl

Leaflet <https://leafletjs.com/> | Powered by Esri <https://www.esri.com/> | State of Florida, Earthstar Geographics

## Facility Summary

Select a facility row from the search results table.

## Current Search

### 219 Facilities Found

#### Selected Criteria

Media Program: All Media Programs  
Active/Operating: Yes

#### Explore Enforcement and Compliance Criteria

- 4 Facilities with Current Violations
- 0 Facilities with Significant Violations
- 8 Facilities with Violations (3 years)
- 2 Facilities with Formal Enforcement Actions (5 years)
- 11 Facilities with Informal Enforcement Actions (5 years)

#### Modify Search

## Filter Facilities

### Not Filtering on 219 Facilities

Only Show Matches

#### Facility Characteristics

- Facility Type
- 1 Major  218 Non-Major
- Facility Permit/ID
- 74 Has Water Permit (ICIS-NPDES)  21 Has ICIS-Air ID
  - 139 Has RCRA ID  3 Has TRI Releases

Customize Columns Download Data Quick CSV Download

Source Data <https://epa.gov/resources/echo-data/about-the-data>

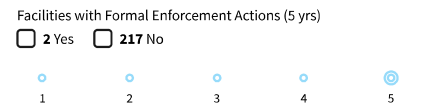
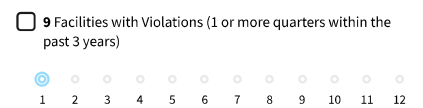
Results Guide <https://epa.gov/help/facility-search/all-data-search-results-help#results>

Reports Legend <https://epa.gov/help/facility-search/search-results-reports-legend>



Facility Name	Mapped	Street Address	City	State	FRS ID	Reports	Count of Supplemental Indexes At or Above 80th Percentile (US - Block Group)	Compliance Monitoring Activity (5 years)	Significant Violations	Quarters with Noncompliance (3 years)	Formal Enforcement Actions (5 years)
1024 S 78TH STREET RETAIL		1024 S 78TH ST	TAMPA	FL	110070001525		8	0	No	0	0
211 PRIDE ROAD		211 PRIDE RD	TAMPA	FL	110071274974		12	0	No	0	0
7-ELEVEN STORE NO. 38858		10143 PALM RIVER RD	TAMPA	FL	110070548008		1	0	No	0	0
A-1 AUTO AIR INC.		101-A MORRISON ROAD	BRANDON	FL	110001739717		7	0	No	0	0
ACADEMY ARCO GAS STATION		--	BRANDON	FL	110053900347		5	0	No	0	0
ACE TIRE & AUTO SERVICE, INC.		611 W. ROBERTSON STREET	BRANDON	FL	110001739762		10	0	No	0	0
ADAMO & ORIENT PLAZA		7202 E ADAMO DRIVE	TAMPA	FL	110070064493		12	0	No	0	0
ADVANTAGE STEEL, INC.		5101 24TH AVE S	TAMPA	FL	110001412249		9	2	No	0	0
ALTA CONSTRUCTION											

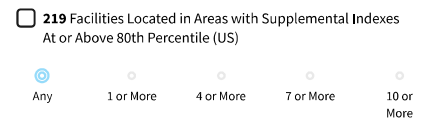
### Enforcement and Compliance Characteristics



Facilities with Compliance Monitoring Activities within Date Range

0 Yes  219 No

### Community



### Layers

Each map layer requires a specific map scale for display. Layers are only available for selection if the map is zoomed in to a sufficient scale. Zoom in further to enable selection of additional layers. Note that adding multiple overlapping map layers may cause performance issues in the browser and display.

Do not show again

- Current Zoom: 72%**
- ▶ EJScreen Maps
  - ▶ Air Maps
  - ▶ Water Maps
  - ▶ Places
  - ▶ Boundaries
  - ▶ Endangered Species Act Critical Habitat



## Discover.

### Accessibility

<<https://www.epa.gov/accessibility>>

### Budget & Performance

<<https://www.epa.gov/planandbudget>>

### Contracting

<<https://www.epa.gov/contracts>>

### EPA www Web Snapshots

<<https://www.epa.gov/home/wwwepagov-snapshots>>

### Grants <<https://www.epa.gov/grants>>

### No FEAR Act Data

<<https://www.epa.gov/ocr/whistleblower-protections-epa-and-how-they-relate-non-disclosure-agreements-signed-epa-employees>>

### Privacy <<https://www.epa.gov/privacy>>

**Privacy and Security Notice**  
<<https://www.epa.gov/privacy/privacy-and-security-notice>>

## Connect.

**Data.gov** [↗](https://www.data.gov/) <<https://www.data.gov/>>

### Inspector General

<<https://www.epa.gov/office-inspector-general/about-epas-office-inspector-general>>

**Jobs** <<https://www.epa.gov/careers>>

### Newsroom

<<https://www.epa.gov/newsroom>>

### Open Government

<<https://www.epa.gov/data>>

### Regulations.gov [↗](https://www.regulations.gov/)

<<https://www.regulations.gov/>>

### Subscribe

<<https://www.epa.gov/newsroom/email-subscriptions-epa-news-releases>>

**USA.gov** [↗](https://www.usa.gov/) <<https://www.usa.gov/>>

### White House [↗](https://www.whitehouse.gov/)

<<https://www.whitehouse.gov/>>

## Ask.

### Contact EPA

<<https://www.epa.gov/aboutepa/forms/contact-epa>>

### EPA Disclaimers

<<https://www.epa.gov/web-policies-and-procedures/epa-disclaimers>>

### Hotlines

<<https://www.epa.gov/aboutepa/epa-hotlines>>

### FOIA Requests

<<https://www.epa.gov/foia>>

### Frequent Questions

<<https://www.epa.gov/aboutepa/frequent-questions-specific-epa-programstocps>>

## Follow.



Last updated on September 21, 2022

### Data Refresh Information

<<https://epa.gov/resources/echo-data/about-the-data#sources>>

# THEA Western Portion



August 30, 2023

Florida Institutional Controls Registry

DEP Cleanup Sites

OTHER WASTE CLEANUP

PETROLEUM

PFAS SITES

Petroleum Contamination Monitoring (PCTS) Discharges from STCM

ELIGIBLE DISCHARGES OPEN

ELIGIBLE DISCHARGES COMPLETED

INELIGIBLE DISCHARGES COMPLETED

Storage Tank Contamination Monitoring (STCM)

Solid Waste Facilities

Facility

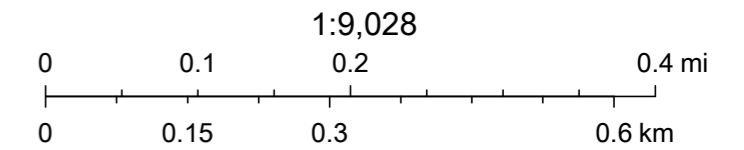
Waste Processing Area

Brownfield Sites

Brownfield Areas

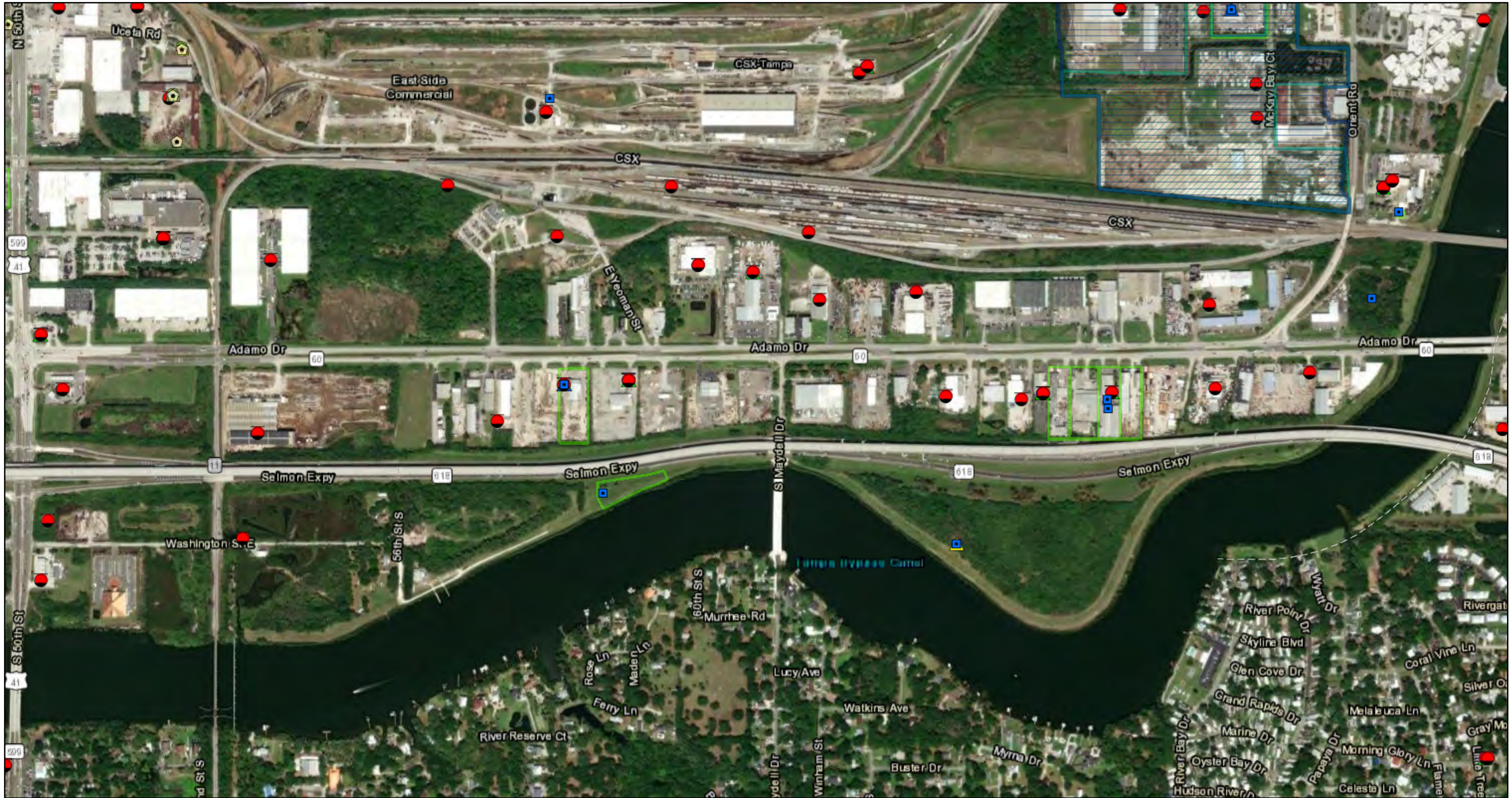
Drycleaning Solvent Program Cleanup Sites

ERIC Waste Cleanup



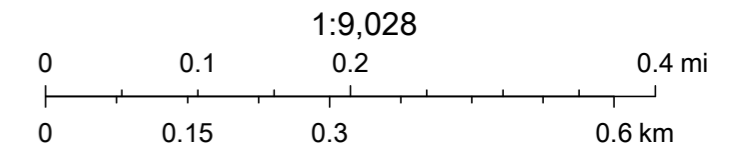
State of Florida, Maxar, FDEP, DWM, Esri, HERE, Garmin, (c) OpenStreetMap contributors, and the GIS user community, FDEP, DWM, Esri, HERE, iPC, FDEP/DWM/BWC

# THEA Central



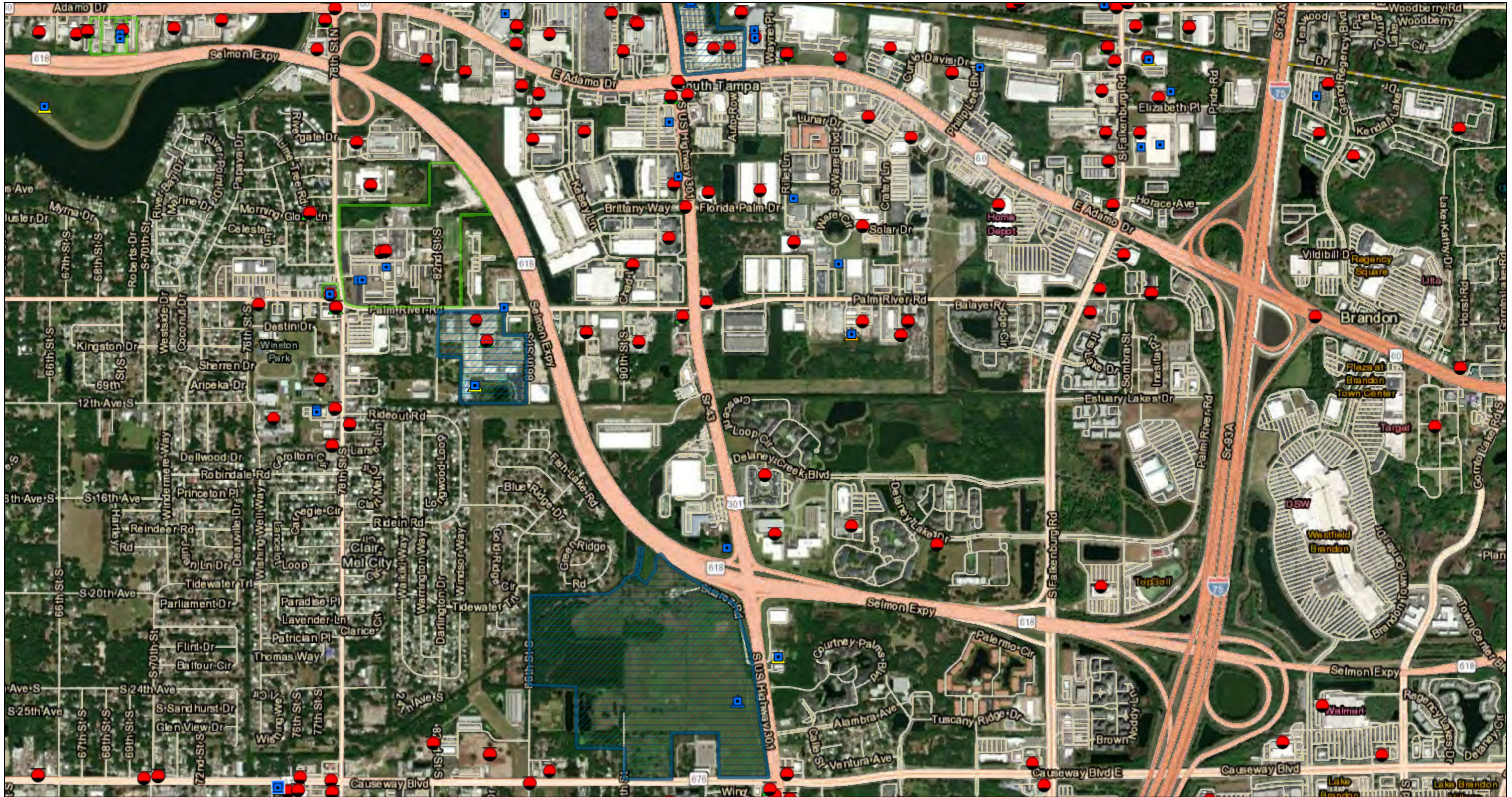
August 30, 2023

- |   |  |                       |
|---|--|-----------------------|
| Florida Institutional Controls Registry | ELIGIBLE DISCHARGES OPEN                     | Facility              |
| BROWNFIELD SITES                        | INELIGIBLE DISCHARGES OPEN                   | Waste Processing Area |
| OTHER WASTE CLEANUP                     | ELIGIBLE DISCHARGES COMPLETED                | Brownfield Sites      |
| PETROLEUM                               | INELIGIBLE DISCHARGES COMPLETED              | Brownfield Areas      |
|   | Storage Tank Contamination Monitoring (STCM) | ERIC Waste Cleanup    |



State of Florida, Maxar, FDEP, DWM, Esri, HERE, Garmin, (c) OpenStreetMap contributors, and the GIS user community, FDEP, DWM, Esri, HERE, iPC, FDEP/ DWM/BWC

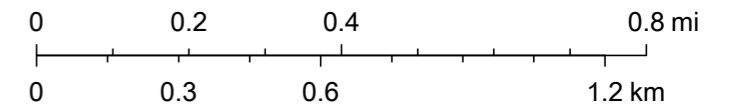
# THEA Eastern Portion



August 30, 2023

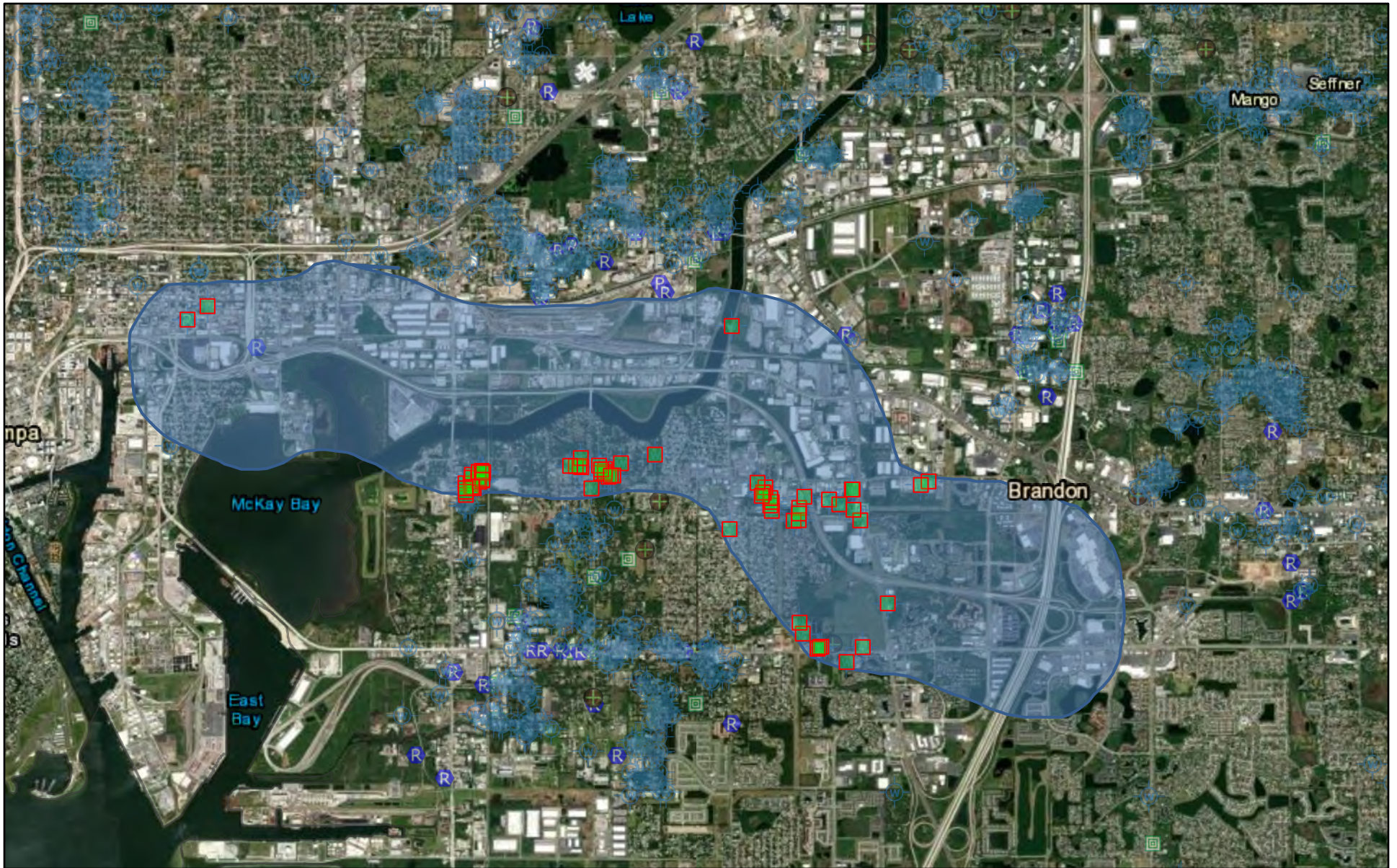
1:18,056

- Florida Institutional Controls Registry
- State Funded Cleanup Sites
- DEP Cleanup Sites
  - ▲ BROWNFIELD SITES
  - ▲ OTHER WASTE CLEANUP
  - ▲ PETROLEUM
- ▲ PFAS SITES
- Petroleum Contamination Monitoring (PCTS) Discharges from STCM
  - ELIGIBLE DISCHARGES OPEN
  - INELIGIBLE DISCHARGES OPEN
  - ELIGIBLE DISCHARGES COMPLETED
  - INELIGIBLE DISCHARGES COMPLETED
- Storage Tank Contamination Monitoring (STCM)
- Brownfield Sites
- Brownfield Areas
- Drycleaning Solvent Program Cleanup Sites
- ERIC Waste Cleanup









State of Florida, Maxar, FDEP, DWM, Esri, HERE, Garmin, (c) OpenStreetMap contributors, and the GIS user community, FDEP, DWM, Esri, HERE, iPC, FDEP/DWM/BWC

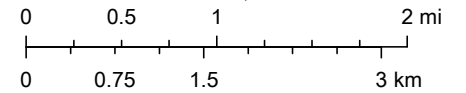
# FDOH Wells



August 31, 2023

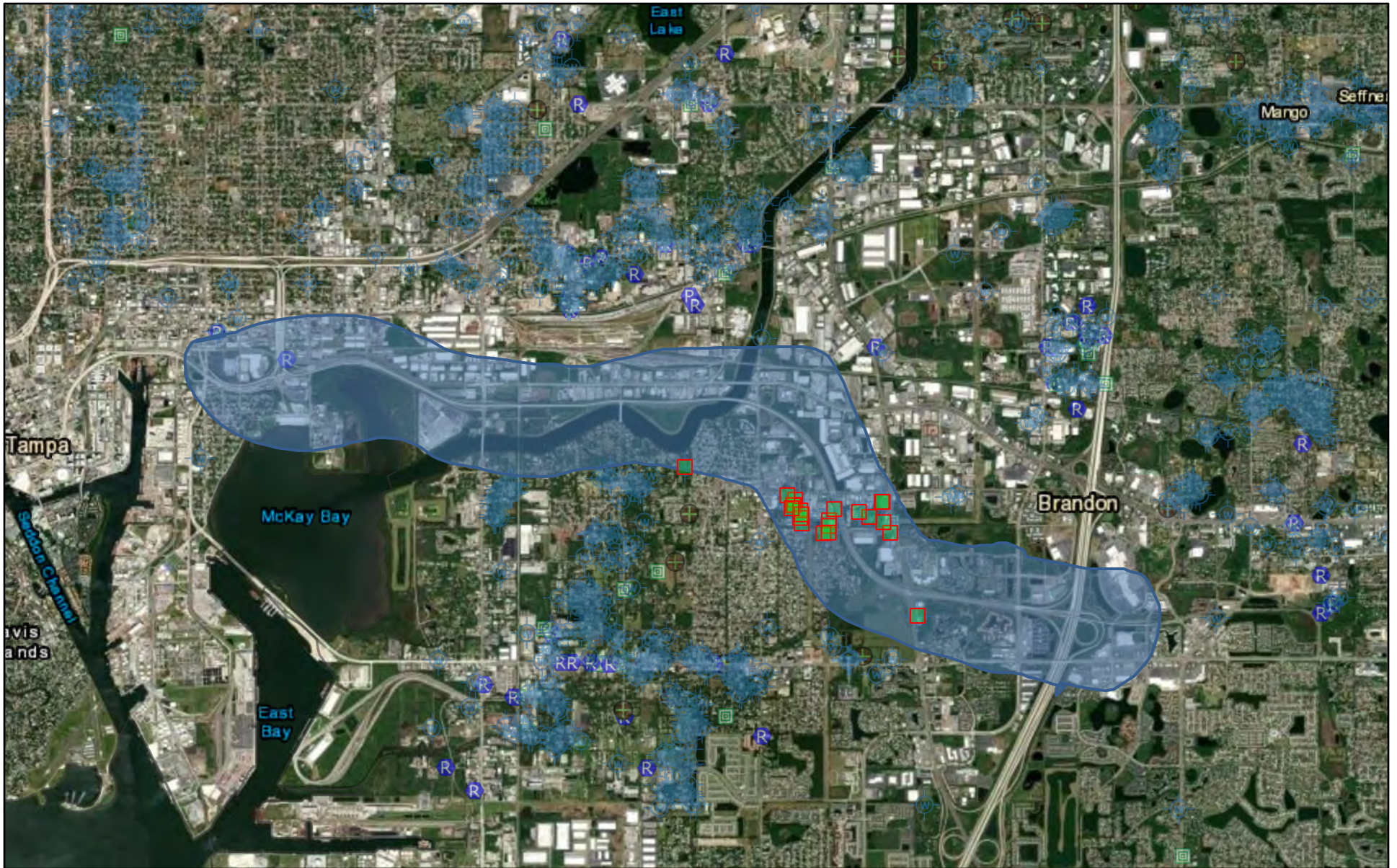
-  Override 1 Limited Use
-  Commercial
-  Registered
-  Well Locations
-  County Boundaries
-  Community

1:72,224



Esri, HERE, Garmin, Earthstar Geographics

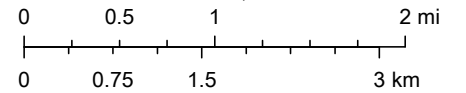
# FDOH Wells



August 31, 2023

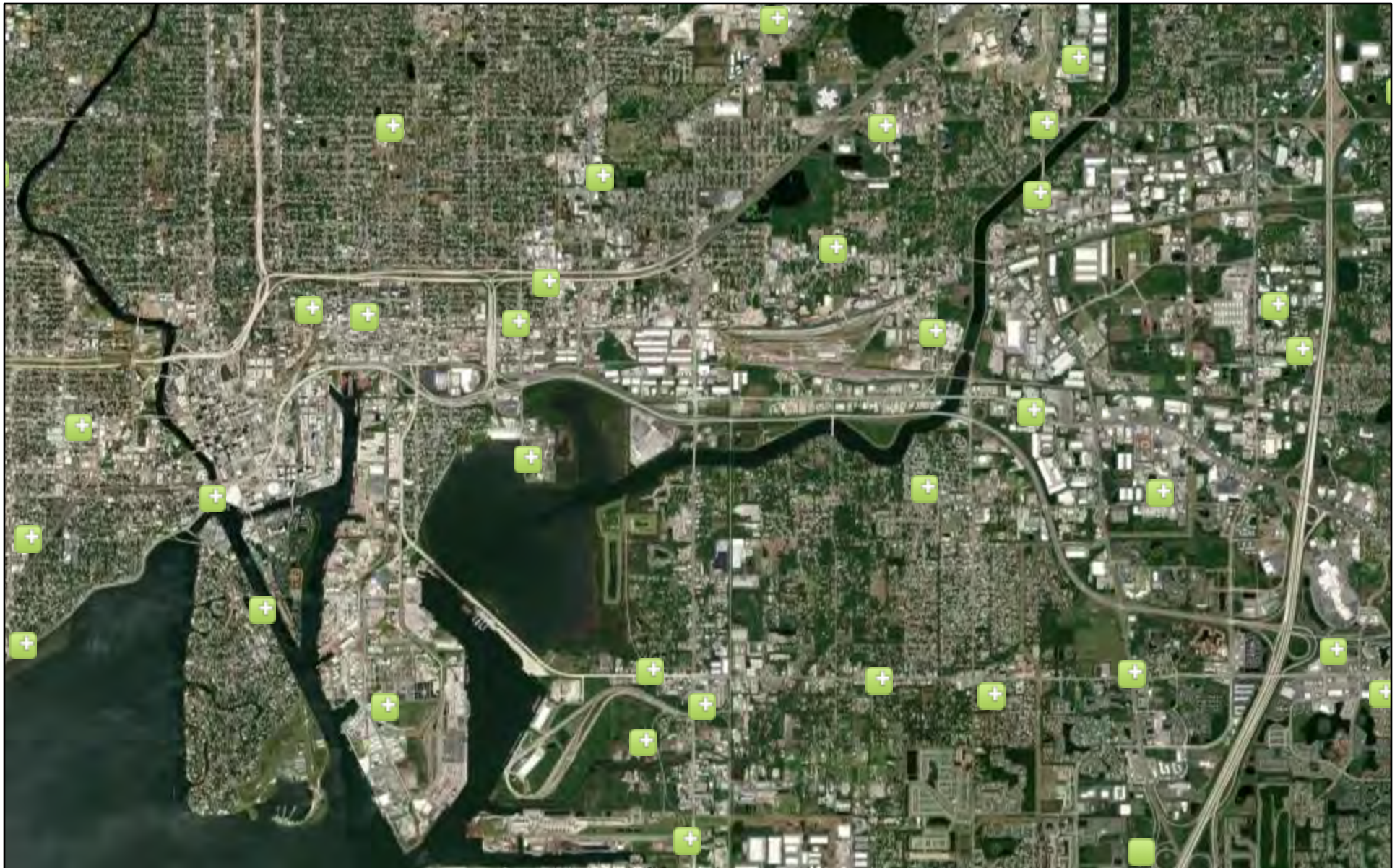
- Override 1 Limited Use
- Commercial
- Registered
- Well Locations
- County Boundaries
- Community

1:72,224





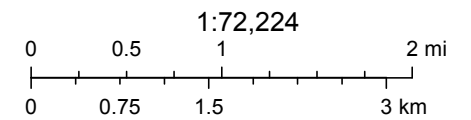
Esri, HERE, Garmin, Earthstar Geographics

# NEPAssist



August 30, 2023

-  Hazardous Waste (RCRAInfo)
-  Hazardous Waste (RCRAInfo)



State of Florida, Earthstar Geographics





# National Water Information System: Mapper

Sites  Map

Search

Surface-Water Sites

Groundwater Sites

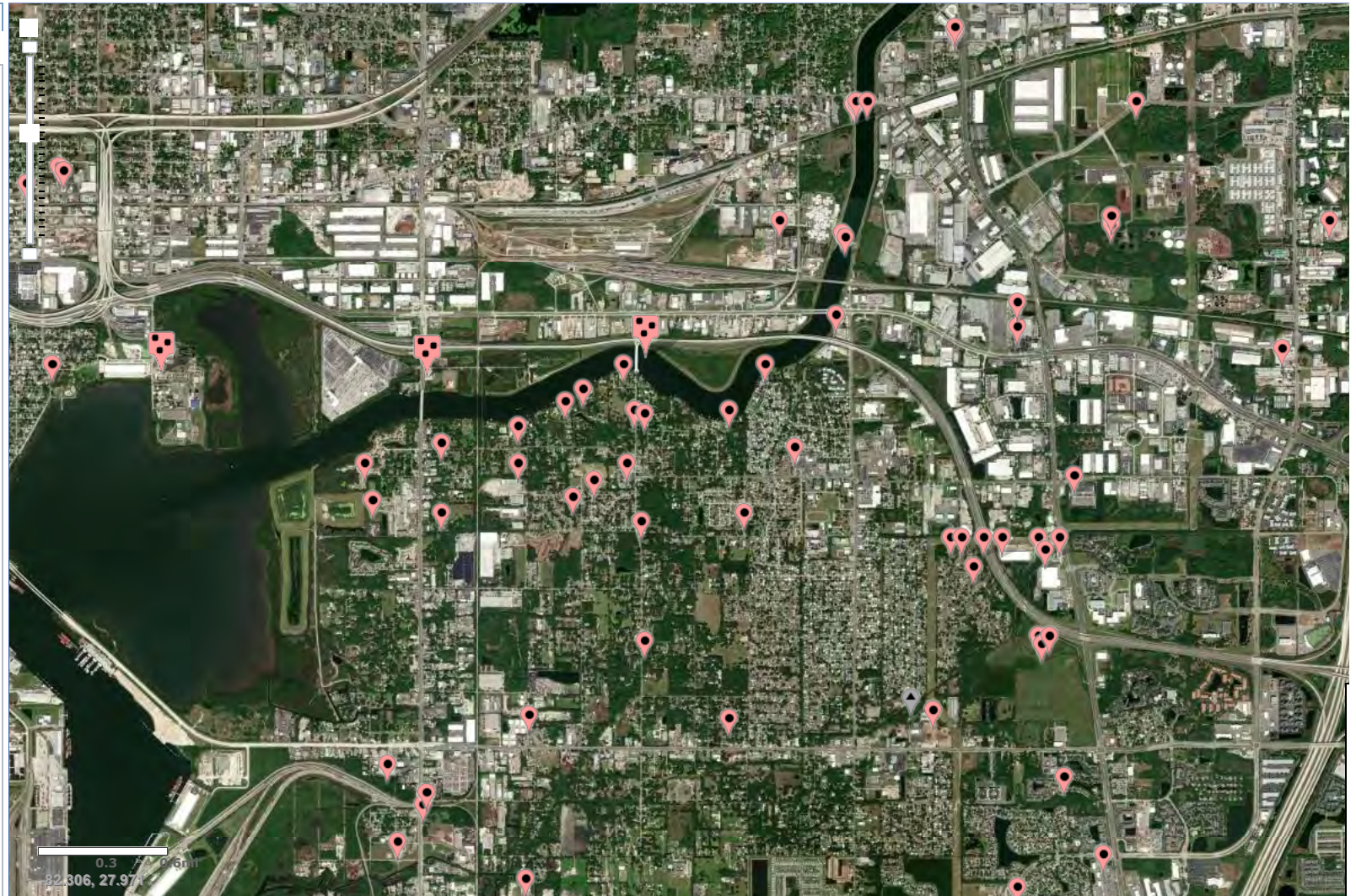
- Active Sites
  - Any data
  - Instantaneous data
  - Daily data
  - Water-quality data
  - Measurements
  - Annual Report
- Inactive Sites
  - Any data
  - Instantaneous data
  - Daily data
  - Water-quality data
  - Measurements
  - Annual Report

Springs

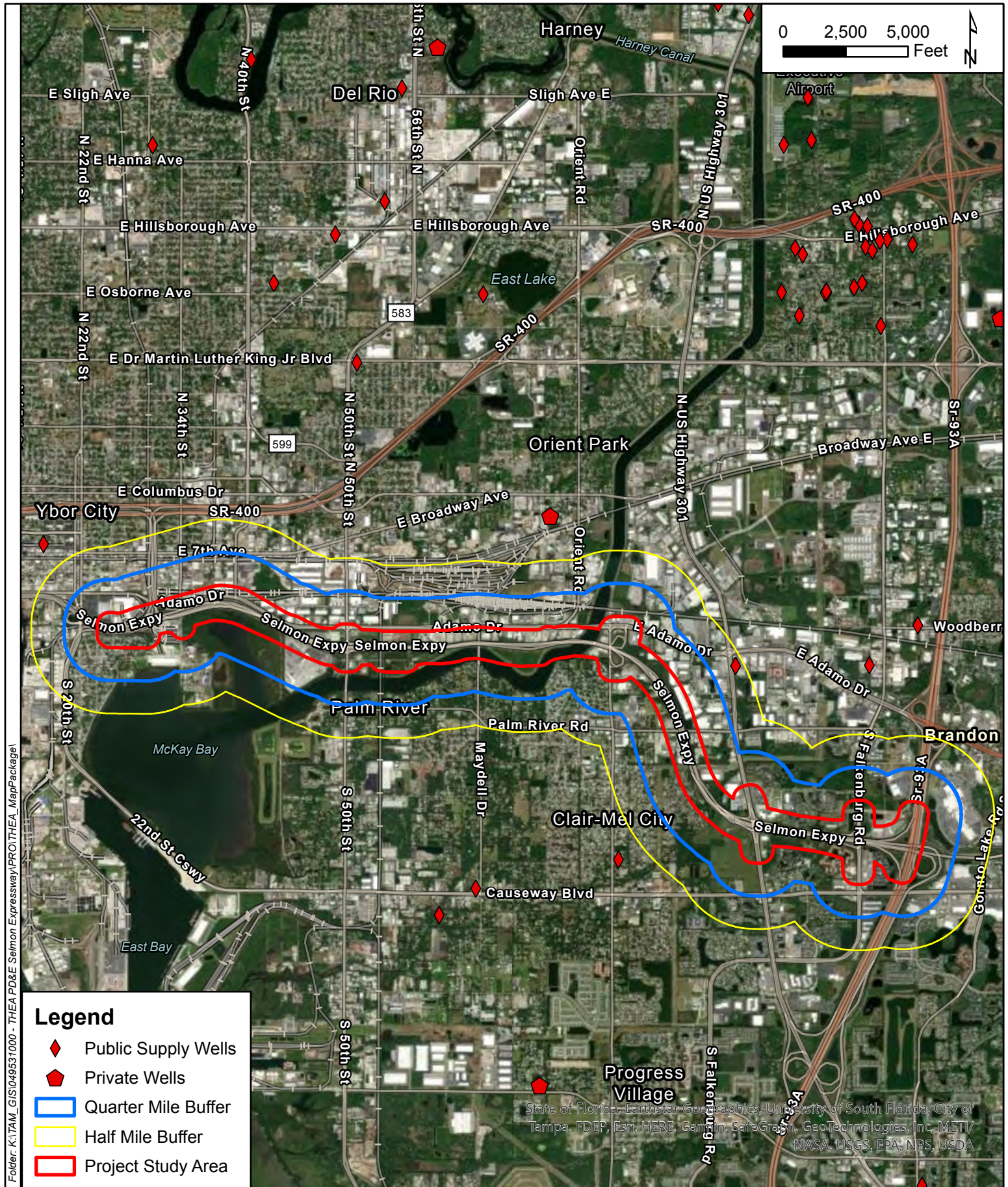
Atmospheric Sites

Other Sites

Site Information







Folder: K:\TAM\_GIS\049531000 - THEA PD&E Selmon Expressway\PRO\THEA\_MapPackage

**Legend**

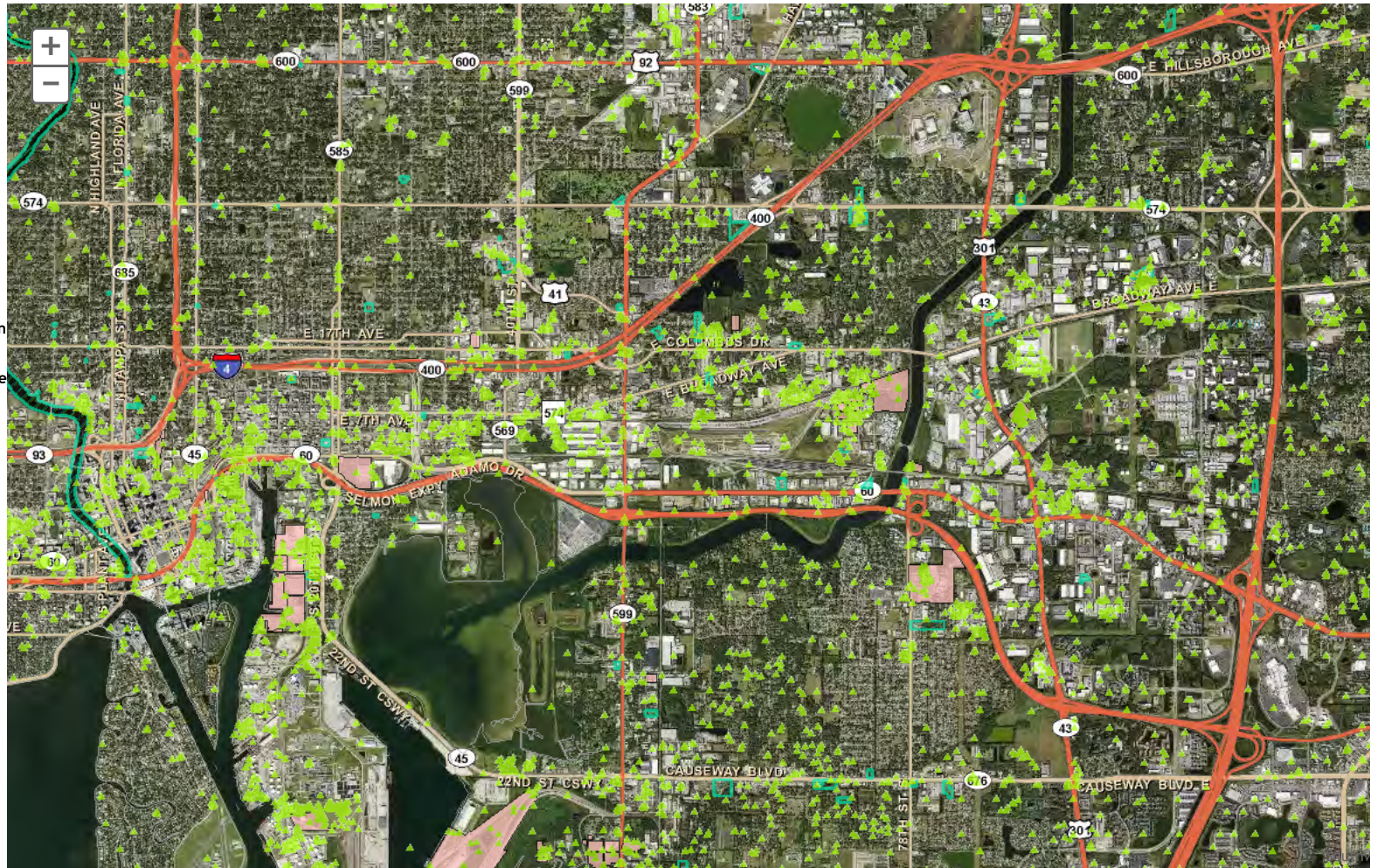
- ◆ Public Supply Wells
- ▮ Private Wells
- Quarter Mile Buffer
- Half Mile Buffer
- Project Study Area

State of Florida, Earthstar Geographics, University of South Florida, City of Tampa, FDEP, Esri, HERE, Garmin, SafeGraph, GeoTechnologies, Inc, METI/ NASA, USGS, EPA, NPS, USDA

<p>© 2023 Kimley-Horn and Associates, Inc. 201 North Franklin Street, Suite 1400, Tampa, FL 33602 Phone (813) 620-1460 www.kimley-horn.com</p>	<p><b>Well Survey</b> <b>THEA</b> <b>Selmon Expressway</b> <b>Tampa, Hillsborough County, Florida</b></p>		
	1 IN = 5,000 FT	PROJECT NUMBER: 049531000	AUGUST 2023

**Map Contents**

- WMIS Map Viewer
- Resource Data Collection Sites
- WAP Transects
- Well Construction Permit Wells
- Compliance Tracking
- District Offices
- Pre Application Boundaries
- Contamination Sites
- WUP Withdrawals
- Water Use Permits
- Water Use Permits - History
- Self Cert Permits
- Retained Waters (USACOE Jurisdiction)
- Environmental Resource Permits
- Institutional Control Registry (ICR) Area
- Public Land Survey Sections
- Parcels District Wide
- District Counties
- Florida's Counties
- Roads
- 2020 Natural Color Imagery



**APPENDIX C**

**SITE PHOTOGRAPHS**



Site 001 – Palm River Road & 86th St; View showing intersection of Palm River Road and 86<sup>th</sup> Street, facing north.

**SITE RECONNAISSANCE PHOTOS**

Level I Contamination Screening Evaluation Report  
THEA PD&E East Selmon Expressway  
Hillsborough County, Florida





Site 002 – Dale Patten Plaza – Crosstown Expressway, 78<sup>th</sup> St South; View showing facility building beneath expressway overpass, with AST visible in the foreground.

**SITE RECONNAISSANCE PHOTOS**

Level I Contamination Screening Evaluation Report  
THEA PD&E East Selmon Expressway  
Hillsborough County, Florida





**Site 003 – Swift Adhesives & Coatings/Amcraft Fixtures, 605 N 26th St, 33605/815 N 26th St; Currently BlueSky Self Storage, street view of storage unit building, side view of parking lot.**

**SITE RECONNAISSANCE PHOTOS**

Level I Contamination Screening Evaluation Report  
 THEA PD&E East Selmon Expressway  
 Hillsborough County, Florida







**Site 004 – Adamo Drive and 34<sup>th</sup> Street Spill Site, Adamo Drive and 34<sup>th</sup> St; Views of the intersection of Adamo Drive and 34<sup>th</sup> Street.**

**SITE RECONNAISSANCE PHOTOS**

Level I Contamination Screening Evaluation Report  
 THEA PD&E East Selmon Expressway  
 Hillsborough County, Florida





**Site 005 – Parrino Parcel, NW Corner of US 301 & Crosstown Expy; View of entrance to existing Goodwill distribution facility and parking lot.**

**SITE RECONNAISSANCE PHOTOS**

Level I Contamination Screening Evaluation Report  
THEA PD&E East Selmon Expressway  
Hillsborough County, Florida





Site 006 – USAA Crosstown B, 9519 Delaney Creek Blvd; Front view of building and entrance, view of emergency generator AST.

**SITE RECONNAISSANCE PHOTOS**

Level I Contamination Screening Evaluation Report  
THEA PD&E East Selmon Expressway  
Hillsborough County, Florida





Site 007– Industrial Vacuum, 2210 HWY 301 S; Currently Adventure Archery Tampa, front street view of building and side view of building facilities area.

**SITE RECONNAISSANCE PHOTOS**

Level I Contamination Screening Evaluation Report  
 THEA PD&E East Selmon Expressway  
 Hillsborough County, Florida





**Site 008 – Colonnade Crosstown, LLC Brownfield Area, SW Corner of US Hwy 301 S & Tampa Crosstown Expwy;  
Currently an active construction site for distribution center, view of entry to site from US Hwy 301.**

**SITE RECONNAISSANCE PHOTOS**

Level I Contamination Screening Evaluation Report  
THEA PD&E East Selmon Expressway  
Hillsborough County, Florida





Site 009 – Altec Industries Inc, 1041 S 86th St; Street view of site entrance, side view of equipment staging area.

**SITE RECONNAISSANCE PHOTOS**

Level I Contamination Screening Evaluation Report  
 THEA PD&E East Selmon Expressway  
 Hillsborough County, Florida





**Site 010 – Evergreen Development and Construction Co, 8659 Palm River Rd; View of site entrance and parking area, side view of building and materials storage area.**

**SITE RECONNAISSANCE PHOTOS**

Level I Contamination Screening Evaluation Report  
 THEA PD&E East Selmon Expressway  
 Hillsborough County, Florida





Site 011 – TCF Manufacturing, 1020 S 86th St; Front view of building & parking lot, side view of building

**SITE RECONNAISSANCE PHOTOS**

Level I Contamination Screening Evaluation Report  
 THEA PD&E East Selmon Expressway  
 Hillsborough County, Florida







**Site 012 – Former Redwing Trucking, 8417 Palm River Rd; Street view of entrance to existing Sunbelt Rentals facility from Palm River Rd, view of vehicle/equipment staging area with potential AST identified.**

**SITE RECONNAISSANCE PHOTOS**

Level I Contamination Screening Evaluation Report  
 THEA PD&E East Selmon Expressway  
 Hillsborough County, Florida





**Site 013 – Inland Waters Pollution Control Inc., 8955 Palm River Rd; View of north side of building from Palm River Rd, view of building entrance, loading bays and parking area.**

**SITE RECONNAISSANCE PHOTOS**

Level I Contamination Screening Evaluation Report  
 THEA PD&E East Selmon Expressway  
 Hillsborough County, Florida





**Site 014 – Concession Inc., 8955 Palm River Rd; Currently Bridgestone Hose Power, north side of building from Palm River Rd, side view of building and shop bays.**

**SITE RECONNAISSANCE PHOTOS**

Level I Contamination Screening Evaluation Report  
 THEA PD&E East Selmon Expressway  
 Hillsborough County, Florida





**Site 015 – Phillips Circuit Assemblies, 203 Kelsey Ln Ste G; Entrance to facility from Kelsey Lane, view of building frontage, parking areas and loading docks.**

**SITE RECONNAISSANCE PHOTOS**

Level I Contamination Screening Evaluation Report  
 THEA PD&E East Selmon Expressway  
 Hillsborough County, Florida





**Site 016 – UPS Inc. Logistics Americas SPL Kelsey, 205 Kelsey Ln Ste D; View of building frontage, parking areas and loading docks, view of rear of building.**

**SITE RECONNAISSANCE PHOTOS**

Level I Contamination Screening Evaluation Report  
 THEA PD&E East Selmon Expressway  
 Hillsborough County, Florida





Site 017 – Brace Integrated Services, 8205 Adamo Dr; Side view of site and materials staging, rear view of private access area.

**SITE RECONNAISSANCE PHOTOS**

Level I Contamination Screening Evaluation Report  
 THEA PD&E East Selmon Expressway  
 Hillsborough County, Florida





**Site 018 – Alta Construction Equipment Florida, LLC, 8418 Palm River Rd; Street view of parking and equipment lot, side view of buildings and garage bays.**

**SITE RECONNAISSANCE PHOTOS**

Level I Contamination Screening Evaluation Report  
 THEA PD&E East Selmon Expressway  
 Hillsborough County, Florida





Site 019 – Tampa Electric Co Eastern Oper., 820 S 78th; Street views of site, observed fleet fueling station.

**SITE RECONNAISSANCE PHOTOS**

Level I Contamination Screening Evaluation Report  
THEA PD&E East Selmon Expressway  
Hillsborough County, Florida







**Site 020 – HC Central Fleet Maintenance, 410 S 78th St; Street views of site building from S 78<sup>th</sup> Street, fill station visible on west side of site.**

**SITE RECONNAISSANCE PHOTOS**

Level I Contamination Screening Evaluation Report  
 THEA PD&E East Selmon Expressway  
 Hillsborough County, Florida





**Site 021 – Freightliner of Tampa/Hunt Truck Sales & Service Inc, 8211 Adamo Dr; Views of parking areas with trucks and equipment.**

**SITE RECONNAISSANCE PHOTOS**

Level I Contamination Screening Evaluation Report  
 THEA PD&E East Selmon Expressway  
 Hillsborough County, Florida





Site 022 – Former BP #00640177/Chuck's Adamo Gulf Services, 7749 Adamo Dr & 78<sup>th</sup> St; Front view of site from 78<sup>th</sup> Street, partially paved lot with machinery present.

**SITE RECONNAISSANCE PHOTOS**

Level I Contamination Screening Evaluation Report  
 THEA PD&E East Selmon Expressway  
 Hillsborough County, Florida





Site 023 – Electro Bake Enterprises Inc, 7748 Adamo Dr; Currently Putzmeister Parts & Service, View of site entrance and side view of shop bays.

**SITE RECONNAISSANCE PHOTOS**

Level I Contamination Screening Evaluation Report  
 THEA PD&E East Selmon Expressway  
 Hillsborough County, Florida





Site 024 – Hall Mack Sales Cralle, 7810 Adamo Dr; Street views of building and truck lot from Adamo Drive.

**SITE RECONNAISSANCE PHOTOS**

Level I Contamination Screening Evaluation Report  
 THEA PD&E East Selmon Expressway  
 Hillsborough County, Florida





Site 025 – SW FL Water Management Distr. S-160, 78th St & Adamo Dr; View of site building and parking lot from 78<sup>th</sup> Street.

**SITE RECONNAISSANCE PHOTOS**

Level I Contamination Screening Evaluation Report  
THEA PD&E East Selmon Expressway  
Hillsborough County, Florida





Site 026 – Florida Lift Systems, 115 78th St S; Views of site entrance, building & parking lot, view of rear equipment lot.

**SITE RECONNAISSANCE PHOTOS**

Level I Contamination Screening Evaluation Report  
 THEA PD&E East Selmon Expressway  
 Hillsborough County, Florida





Site 027 – Aquatech Manufacturing LLC/Biotec Films LLC, 7455 E Adamo Dr; View of entrance into the site from Adamo Drive.

**SITE RECONNAISSANCE PHOTOS**

Level I Contamination Screening Evaluation Report  
THEA PD&E East Selmon Expressway  
Hillsborough County, Florida







**Site 028 – United Rentals Branch A33/667, 7233 E Adamo Dr; View of site and building from Adamo Drive, view of equipment staging area.**

**SITE RECONNAISSANCE PHOTOS**

Level I Contamination Screening Evaluation Report  
 THEA PD&E East Selmon Expressway  
 Hillsborough County, Florida





**Site 029 – Phil Reed Equipment Co./Certified Spring Brake & Steering, 7015/7017 Adamo Dr; Views of building and parking lot from Adamo Drive.**

**SITE RECONNAISSANCE PHOTOS**

Level I Contamination Screening Evaluation Report  
 THEA PD&E East Selmon Expressway  
 Hillsborough County, Florida





Site 030 – 3 Flags, 6807 Adamo Dr; Views of site entrance, building and parking area from Adamo Drive.

**SITE RECONNAISSANCE PHOTOS**

Level I Contamination Screening Evaluation Report  
 THEA PD&E East Selmon Expressway  
 Hillsborough County, Florida





Site 031 – Mantua Manufacturing Co., 6911 Adamo Dr; View of building and parking area from Adamo Drive.

**SITE RECONNAISSANCE PHOTOS**

Level I Contamination Screening Evaluation Report  
 THEA PD&E East Selmon Expressway  
 Hillsborough County, Florida





Site 032 – Factory Direct Inc, 6601 E Adamo Dr; View of site entrance, building frontage, and parking lot.

**SITE RECONNAISSANCE PHOTOS**

Level I Contamination Screening Evaluation Report  
THEA PD&E East Selmon Expressway  
Hillsborough County, Florida





Site 033 – Stuart Diesel Service, 6515 Adamo Dr; View of site entrance, building frontage, and parking lot.

**SITE RECONNAISSANCE PHOTOS**

Level I Contamination Screening Evaluation Report  
 THEA PD&E East Selmon Expressway  
 Hillsborough County, Florida





Site 034 – Craft Used Equipment, 6805 Adamo Dr; View of site entrance from Adamo Drive, view of site rear (south) and rear parking lot.

**SITE RECONNAISSANCE PHOTOS**

Level I Contamination Screening Evaluation Report  
 THEA PD&E East Selmon Expressway  
 Hillsborough County, Florida





Site 035 – Craft Equipment Co, 6801 Adamo Dr; View of building frontage and rear loading docks, view of western side of the site.

**SITE RECONNAISSANCE PHOTOS**

Level I Contamination Screening Evaluation Report  
 THEA PD&E East Selmon Expressway  
 Hillsborough County, Florida







Site 036 – Rental Service Corp #616, 5907 E Adamo Dr; View of site entrance, building frontage, and parking lot.

**SITE RECONNAISSANCE PHOTOS**

Level I Contamination Screening Evaluation Report  
 THEA PD&E East Selmon Expressway  
 Hillsborough County, Florida





**Site 037 – Herc Rentals 9368/Hertz Equipment, 5725 E Adamo Dr; View of entrance and building frontage from Adamo Drive, side view of equipment yard, view of identified diesel ASTs at rear of site.**

**SITE RECONNAISSANCE PHOTOS**

Level I Contamination Screening Evaluation Report  
 THEA PD&E East Selmon Expressway  
 Hillsborough County, Florida





**Site 038 – SWFWMD Bypass Canal Landfill, Palm River/Maydell Dr & Crosstown Expwy; View from highway, monitoring wells identified.**

**SITE RECONNAISSANCE PHOTOS**

Level I Contamination Screening Evaluation Report  
 THEA PD&E East Selmon Expressway  
 Hillsborough County, Florida





Site 039 – United Rentals Branch 667, 5711 Adamo Dr; Front view of building and parking lot, view of site entrance and equipment yard, view of diesel AST.

**SITE RECONNAISSANCE PHOTOS**

Level I Contamination Screening Evaluation Report  
 THEA PD&E East Selmon Expressway  
 Hillsborough County, Florida





Site 040 – C&M Engine Services Inc/Utility Battery Company, 5621 Adamo Dr; Front view of building and parking lot.

**SITE RECONNAISSANCE PHOTOS**

Level I Contamination Screening Evaluation Report  
THEA PD&E East Selmon Expressway  
Hillsborough County, Florida

**Kimley»Horn**



Site 041 – Clean Harbors of Kingston Inc, 5615 Adamo Dr; Front view of building and site entrance from Adamo Drive

**SITE RECONNAISSANCE PHOTOS**

Level I Contamination Screening Evaluation Report  
 THEA PD&E East Selmon Expressway  
 Hillsborough County, Florida





Site 042 – Tampa Tank & Welding Inc, 5205 E Adamo Dr; Views of site building and equipment yard.

**SITE RECONNAISSANCE PHOTOS**

Level I Contamination Screening Evaluation Report  
THEA PD&E East Selmon Expressway  
Hillsborough County, Florida





Site 043 – Marathon-Selmon #739, 410 S 50th St; View of gas station and dispenser islands, view of UST ports.

**SITE RECONNAISSANCE PHOTOS**

Level I Contamination Screening Evaluation Report  
 THEA PD&E East Selmon Expressway  
 Hillsborough County, Florida







**Site 044 – Zimek Technologies LLC, 251 78<sup>th</sup> St; View of building frontage and rear loading bays.**

**SITE RECONNAISSANCE PHOTOS**

Level I Contamination Screening Evaluation Report  
 THEA PD&E East Selmon Expressway  
 Hillsborough County, Florida





Site 045A, FL Rock & Tank Lines, 50th St & Crosstown Expwy; View of vacant site at NE corner of the intersection of Washington Street and N 50<sup>th</sup> Street / US Hwy 41.

**SITE RECONNAISSANCE PHOTOS**

Level I Contamination Screening Evaluation Report  
THEA PD&E East Selmon Expressway  
Hillsborough County, Florida

**Kimley»Horn**



Site 045B – FDOT Crosstown Exp, 50<sup>th</sup> St & Crosstown Expy, View of existing roadway

**SITE RECONNAISSANCE PHOTOS**

Level I Contamination Screening Evaluation Report  
THEA PD&E East Selmon Expressway  
Hillsborough County, Florida





Site 046 – Speedway #6911/Rebel #865, 5149 Adamo Dr; Views of existing gas station from Adamo Drive.

**SITE RECONNAISSANCE PHOTOS**

Level I Contamination Screening Evaluation Report  
 THEA PD&E East Selmon Expressway  
 Hillsborough County, Florida





Site 047 – Adamo Shell/Circle K Store #2709907, 5100 E Adamo Dr; Views of existing gas station and dispenser islands.

**SITE RECONNAISSANCE PHOTOS**

Level I Contamination Screening Evaluation Report  
 THEA PD&E East Selmon Expressway  
 Hillsborough County, Florida





**Site 048 – Chevron #48104, 4990 E Adamo Dr; Former gas station currently occupied by T.A. Mahoney marine hardware/supply, view of site frontage and shop bays.**

**SITE RECONNAISSANCE PHOTOS**

Level I Contamination Screening Evaluation Report  
 THEA PD&E East Selmon Expressway  
 Hillsborough County, Florida





Site 049 – Engine Lab of Tampa, 201 S 78th St; View of site entrance from 78<sup>th</sup> Street, view of the southern boundary of the site.

**SITE RECONNAISSANCE PHOTOS**

Level I Contamination Screening Evaluation Report  
 THEA PD&E East Selmon Expressway  
 Hillsborough County, Florida





**Site 050A – Intertek Testing Services, 4951 Adamo Dr Suite 130; Front view of Suite 130, currently occupied by Lighting Laboratory Services Inc.**

**SITE RECONNAISSANCE PHOTOS**

Level I Contamination Screening Evaluation Report  
THEA PD&E East Selmon Expressway  
Hillsborough County, Florida

**Kimley»»Horn**





Site 050B – SGS Control Services Inc, 4951 Adamo Dr Suite 210; Front view of Suite 210, currently Paragon.

**SITE RECONNAISSANCE PHOTOS**

Level I Contamination Screening Evaluation Report  
THEA PD&E East Selmon Expressway  
Hillsborough County, Florida





**Site 051– Manheim Tampa DBA, 401 S 50th St; Views of paved parking lots associated with existing vehicle auction/sales facility.**

**SITE RECONNAISSANCE PHOTOS**

Level I Contamination Screening Evaluation Report  
 THEA PD&E East Selmon Expressway  
 Hillsborough County, Florida





Site 052 – Pro Lite Services Inc, 4901 Adamo Dr; Currently Adamo Storage, view of site entrance and parking lot, view of on-site storage units.

**SITE RECONNAISSANCE PHOTOS**

Level I Contamination Screening Evaluation Report  
 THEA PD&E East Selmon Expressway  
 Hillsborough County, Florida





Site 053 – Rinaldi Printing Company, 4514 Adamo Dr; View of building and parking lot from Adamo Drive.

**SITE RECONNAISSANCE PHOTOS**

Level I Contamination Screening Evaluation Report  
THEA PD&E East Selmon Expressway  
Hillsborough County, Florida





**Site 054 – Davies Can Company/Thompson Center Adamo, 4502 Adamo Dr; View of building and materials yard, view of site boundary along Adamo Drive.**

**SITE RECONNAISSANCE PHOTOS**

Level I Contamination Screening Evaluation Report  
 THEA PD&E East Selmon Expressway  
 Hillsborough County, Florida





Site 055 – Central FL Pipeline Spill, NE Corner HWY 60 & 45th St; View of spill site along north side of Adamo Drive.

**SITE RECONNAISSANCE PHOTOS**

Level I Contamination Screening Evaluation Report  
THEA PD&E East Selmon Expressway  
Hillsborough County, Florida





Site 056– Merit Fasteners, 7501 Adamo Dr; View of building frontage and parking lot from Adamo Drive.

**SITE RECONNAISSANCE PHOTOS**

Level I Contamination Screening Evaluation Report  
 THEA PD&E East Selmon Expressway  
 Hillsborough County, Florida





**Site 057 – FL Dept of Transportation Crosstown Exp, 39th St Westbound Entry Ramp; Views of existing stormwater retention area between Adamo Drive and Selmon Exp.**

**SITE RECONNAISSANCE PHOTOS**

Level I Contamination Screening Evaluation Report  
 THEA PD&E East Selmon Expressway  
 Hillsborough County, Florida







Site 058 – Radiant Group 04-4C-0202, Adamo Dr & 39th St; Views of grassy berms and stormwater retention areas.

**SITE RECONNAISSANCE PHOTOS**

Level I Contamination Screening Evaluation Report  
 THEA PD&E East Selmon Expressway  
 Hillsborough County, Florida





Site 059 – Refurbished Office Furniture Inc, 1212 N 39th St #200; View of site entrance from 39<sup>th</sup> Street, view of existing warehouse and loading docks.

**SITE RECONNAISSANCE PHOTOS**

Level I Contamination Screening Evaluation Report  
 THEA PD&E East Selmon Expressway  
 Hillsborough County, Florida





**Site 060 – Brenntag Mid-South Inc/Industrial Chemical Supply, 3520 Adamo Dr; Views of building frontage and parking areas, view of chemical storage area on eastern portion of the site.**

**SITE RECONNAISSANCE PHOTOS**

Level I Contamination Screening Evaluation Report  
 THEA PD&E East Selmon Expressway  
 Hillsborough County, Florida





**Site 061 – Sol Walker & Co/Meta Property, 1110 35th St/1111 N 34th St; Currently occupied by Paddock 1 Storage, views of existing buildings from Adamo Drive and 34<sup>th</sup> Street.**

**SITE RECONNAISSANCE PHOTOS**

Level I Contamination Screening Evaluation Report  
 THEA PD&E East Selmon Expressway  
 Hillsborough County, Florida





Site 062 – RDK Truck Sales & SRVC/Engine Lab of Tampa Inc, 3214 Adamo Dr; View of site entrance from Adamo Drive, view of truck service areas.

**SITE RECONNAISSANCE PHOTOS**

Level I Contamination Screening Evaluation Report  
 THEA PD&E East Selmon Expressway  
 Hillsborough County, Florida





**Site 063 – North Bros Inc., 602 N 34th St; Front and rear views of existing building.**

**SITE RECONNAISSANCE PHOTOS**

Level I Contamination Screening Evaluation Report  
 THEA PD&E East Selmon Expressway  
 Hillsborough County, Florida





Site 064 – 4450 Adamo Dr; Spills: 47884, View of building & spill site from Adamo Drive.

**SITE RECONNAISSANCE PHOTOS**

Level I Contamination Screening Evaluation Report  
THEA PD&E East Selmon Expressway  
Hillsborough County, Florida





**Site 065 – Transflo Terminal Services, Inc./CSX Transportation, 502/504 N 34th St.; View of the rail yard, view of possible water collection system.**

**SITE RECONNAISSANCE PHOTOS**

Level I Contamination Screening Evaluation Report  
 THEA PD&E East Selmon Expressway  
 Hillsborough County, Florida







**Site 066 – Bargain Computer Products of Ybor LLC, 4410 E Adamo Dr Suite 106; View of site entrance from Adamo Drive, view of building loading docks and parking lot.**

**SITE RECONNAISSANCE PHOTOS**

Level I Contamination Screening Evaluation Report  
 THEA PD&E East Selmon Expressway  
 Hillsborough County, Florida





**Site 067 – CSX Transportation-Tanker Spill, 0.3 mi west of 34th St & Adamo Dr; Limited access, currently vacant vegetated land, site in rear of photos where vegetation begins.**

**SITE RECONNAISSANCE PHOTOS**

Level I Contamination Screening Evaluation Report  
 THEA PD&E East Selmon Expressway  
 Hillsborough County, Florida





**Site 068 – Railroad Corridor; View of existing railroad corridor running beneath expressway overpass through portions of the project area.**

**SITE RECONNAISSANCE PHOTOS**

Level I Contamination Screening Evaluation Report  
 THEA PD&E East Selmon Expressway  
 Hillsborough County, Florida





Site 069 – Bulkmatic Transportation Inc., 1101 N 28<sup>th</sup> St; View of fleet vehicle parking lot, fueling depot and fuel ASTs.

**SITE RECONNAISSANCE PHOTOS**

Level I Contamination Screening Evaluation Report  
 THEA PD&E East Selmon Expressway  
 Hillsborough County, Florida





**Site 070 – Dixie Plywood Co of Tampa Inc, 3021 Adamo Dr; Currently vacant vegetated land and stormwater pond under Selmon Expwy.**

**SITE RECONNAISSANCE PHOTOS**

Level I Contamination Screening Evaluation Report  
THEA PD&E East Selmon Expressway  
Hillsborough County, Florida





**Site 071 – Carroll Tire Co., 3107 E Grace St; Street view of building from Grace Street, view of loading docks and parking area.**

**SITE RECONNAISSANCE PHOTOS**

Level I Contamination Screening Evaluation Report  
 THEA PD&E East Selmon Expressway  
 Hillsborough County, Florida





Site 072 – Landfill #42/McKay Nature Park, various pieces of asphalt and concrete visible throughout park.

**SITE RECONNAISSANCE PHOTOS**

Level I Contamination Screening Evaluation Report  
THEA PD&E East Selmon Expressway  
Hillsborough County, Florida





**Site 073 – Port Consolidated Inc. / FDOT Property Crosstown Connector #8, 2815 Long St; View of vacant vegetated land, pond present on site.**

**SITE RECONNAISSANCE PHOTOS**

Level I Contamination Screening Evaluation Report  
THEA PD&E East Selmon Expressway  
Hillsborough County, Florida







**Site 074 – Affiliated of Florida Inc, 1102 N 28th St; Currently J & J Snack Foods Corp, view of building front & parking lot, view of identified ASTs on side of building, view of potential grease trap or waste collection system on side of building.**

**SITE RECONNAISSANCE PHOTOS**

Level I Contamination Screening Evaluation Report  
 THEA PD&E East Selmon Expressway  
 Hillsborough County, Florida





Site 076 – Verizon Global Networks/Panattoni/Ikea Tampa, 1103 N 22nd St; Views of Ikea building and parking lots.

**SITE RECONNAISSANCE PHOTOS**

Level I Contamination Screening Evaluation Report  
 THEA PD&E East Selmon Expressway  
 Hillsborough County, Florida





**Site 077 – H & E Equipment Services Inc. #4020, 6227 E Adamo Dr; View of building frontage from Adamo Drive, side view of building and equipment service bays.**

**SITE RECONNAISSANCE PHOTOS**

Level I Contamination Screening Evaluation Report  
 THEA PD&E East Selmon Expressway  
 Hillsborough County, Florida

